


TELEVISION & CABLE

Factbook 2009

STATIONS VOLUME 1

The Authoritative Reference for the Television, Cable and Electronics Industries





FEB 17 2009

TELEVISION & CABLE

Factbook Online

Continuously Updated • Easy Internet Access • Fully Searchable

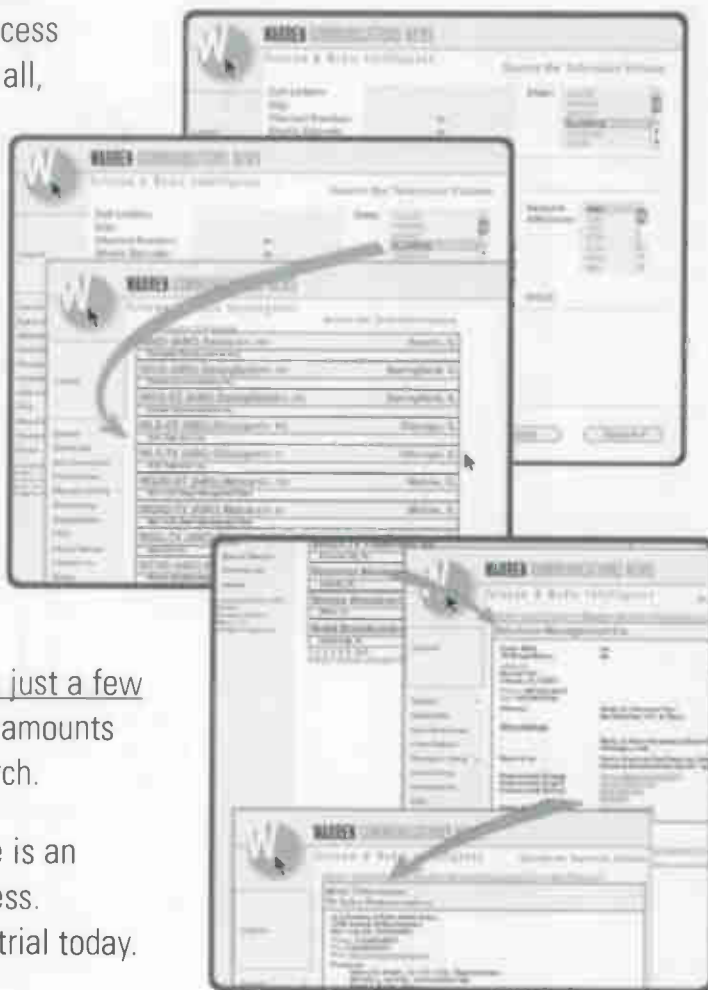
Now you can access the entire contents of the *Television & Cable Factbook* database instantly on your desktop or any Internet connection.

Your subscription to the *Television & Cable Factbook: Online* will provide you with access to over 930,000 detailed records. Best of all, the database is continuously updated to ensure you always have the most current industry intelligence.

The user-friendly query interface allows you to perform fully customized data searches—so you can retrieve data in a number of ways, tailored to your precise needs. The search options are extensive and flexible, and will save you hours and hours of cumbersome research time.

You'll recover your subscription cost after just a few searches and continue to save enormous amounts of time, money and effort with every search.

See for yourself why the Factbook: Online is an indispensable tool for you and your business. Sign up for your **no-risk, no obligation** trial today.



Reference Service



REFERENCE

ONLY

This item can
not be
checked out

7-day trial at
en-news.com/factbookonline.com
to lose and lots of time and money to save.



TELEVISION & CABLE FACTBOOK VOLUME 77

Albert Warren
Editor & Publisher 1961-2006

Paul L. Warren, Chairman & Publisher
Daniel Y. Warren, President & Editor

EDITORIAL & BUSINESS HEADQUARTERS

2115 Ward Court, N.W., Washington, D.C.
20037

Phones: 202-872-9200; 800-771-9202

Fax: 202-318-8350

E-mail: info@warren-news.com

Web site: <http://www.warren-news.com>

Editorial-Factbook/Directories

Michael C. Taliaferro, Managing Editor &
Assistant Publisher—Directories

Gaye Nail, Associate Managing Editor

Susan Seiler, Assistant Managing Editor

Kari McGlamary, Senior Editor & Editorial
Supervisor

Colleen M. Crosby, Senior Editor & Editorial
Supervisor

Robert T. Dwyer, Senior Research Editor

Marla Shephard, Senior Editor

Advertising -- Factbook/Directories

Richard Nordin, Director of Advertising

Phone: 703-819-7976

Fax: 202-478-5135

E-mail: richard@groupnordin.com

Computer Systems-Factbook/Directories

Deborah Jacobs, Information Systems Manager

Gregory E. Jones, Database/Network Manager

Editorial-News

R. Michael Feazel, Executive Editor

Herb Kirchhoff, Senior Editor

Howard Buskirk, Senior Editor

Anne Veigle, Senior Editor

Dinesh Kumar, Associate Editor

Jonathan Make, Associate Editor

Heather Forsgren Weaver, Associate Editor

Greg Piper, Assistant Editor

Josh Wein, Assistant Editor

Adam Bender, Assistant Editor

Yu-Ting Wang, Assistant Editor

Ryan McDermott, Assistant Editor

Jenny Park, Editorial Assistant

Dawson B Nail, Executive Editor *Emeritus*

Louis Trager, Consulting News Editor

Dugie Standeford, European Correspondent

Scott Billquist, Geneva Correspondent

Business & Sales

Brig Easley, Exec. Vice President & Controller

Gina Storr, Director of Sales & Marketing
Support

Katrina McCray, Senior Sales & Marketing
Support Specialist

William R. Benton, Sales Director

Agnes Mannarelli, Account Manager

Jim Sharp, Account Manager

Brooke Mowry, Account Manager

Norlie Lin, Account Manager

NEW YORK BUREAU

276 Fifth Avenue, Suite 1002, New York, N.Y.
10001

Phone: 212-686-5410

Fax: 212-889-5097

Editorial

Paul Gluckman, Bureau Chief

Stephen A. Booth, Senior Editor

Mark Seavy, Senior Editor

Jeff Berman, Senior Editor

Razia Mahadeo, Editorial Assistant

Publications & Services of Warren Communications News

TELEVISION & CABLE FACTBOOK: ONLINE

CABLE & STATION COVERAGE ATLAS ON CD-ROM

Published Annually

COMMUNICATIONS DAILY

CONSUMER ELECTRONICS DAILY

GREEN ELECTRONICS DAILY

PUBLIC BROADCASTING REPORT

Published Biweekly

SATELLITE WEEK

TELECOM A.M.

Daily News Service

WARREN'S WASHINGTON INTERNET DAILY

WASHINGTON TELECOM NEWSWIRE

Daily News Service

Copyright © 2008 by Warren Communications News.
All Rights Reserved

ISBN: 1-57696-061-7
ISSN: 0732-8648

WITHDRAWN

MEMORIAL LIBRARY

500 N. DUNTON

ARLINGTON HEIGHTS, IL 60004

It is against the law to make a copy of this publication or any portion of its content without our explicit permission. Federal copyright law (17 USC 504) makes it illegal, punishable with fines up to \$100,000 per violation plus attorney's fees. It is also illegal to input any of this publication into any computer or data retrieval system without our permission. Warren Communications News frequently has taken action against individuals and firms that violated our copyright, or other rights, and we will continue to do so. We request that subscribers advise their staffs of the law and the financial penalties that will result from the copying or improper use of this publication. We welcome inquiries about additional subscriptions and we are prepared to grant authorization for certain occasional reproduction of portions of this publication, but only upon formal request to the publisher. For additional subscriptions, please contact our Sales Dept. at 800-771-9202.

Index to Sections Television & Cable Factbook No. 77

TV STATIONS VOLUME

Section A

Applications Pending for U.S. Analog Television Stations	A-2855
Call Letters (U.S.)	A-9
Construction Permits for Analog U.S. Television Stations	A-2853
Digital Construction Permits and Applications Pending for U.S. Television Stations	A-2858
Ownership of U.S. Commercial Television Stations	A-2867
Television Market Rankings (Nielsen)	A-1
Television Stations, Commercial	A-18
Television Stations, Public/Educational	A-2721

Section B

Low Power Television/Translator Stations	B-1
Low Power Television/Translator Station Ownership	B-210

Section C – Charts

Affiliations by Market	C-29
Channel Allocations—UHF and VHF	C-4
Digital TV Channel Allocations	C-14
Nielsen Geographic Regions Summary	C-33
Nielsen TV Household Estimates ranked by DMA	C-34
Nielsen TV Households by States and Counties	C-36
Parent/Satellite Stations	C-2
Television Stations On Air	C-1

CABLE SYSTEMS VOLUME

Section D

Call Letters (U.S.)	D-1
Cable Systems	D-11
Cable Community Index	(Back of Cable Volume 2)
Cable Owners	D-1549

Section E

Brokerage & Financing Services	E-99
Management & Technical Consulting Services	E-106
Pay TV & Satellite Services	E-1
Program Sources & Services	E-71

Section F – Charts

Abbreviations	F-14
Cable Penetration State by State	F-3
Cable Systems by Subscriber Size	F-2
Cable System Totals by State	F-12
Channel Capacity of Cable Systems	F-2
Estimated Growth of the Cable Industry	F-1
Glossary of Cable Terms	F-19
Largest U.S. Cable Systems	F-4
Nielsen Cable TV Household Estimates alphabetical by DMA	F-9
Nielsen Cable TV Household Estimates by State	F-11

Professional Cards

**ENGINEERING &
CONSULTING
SERVICES ►**

CARL T. JONES
CORPORATION

CONSULTING ENGINEERS

7901 YARNWOOD COURT
SPRINGFIELD, VA 22153
(703) 569-7704

MEMBER AFCCE

COHEN, DIPPPELL AND EVERIST, P.C.
CONSULTING ENGINEERS

Since 1937
1300 "L" STREET, N.W., SUITE 1100
WASHINGTON, D.C. 20005
(202) 898-0111
FAX (202) 898-0895
cde@attglobal.net
Member AFCCE

HAMMETT & EDISON, INC.
CONSULTING ENGINEERS
SAN FRANCISCO

707/996-5200
202/396-5200 DC
707/996-5280 facsimile

HE member AFCCE
www.h-e.com

**CAVELL MERTZ
& ASSOCIATES, INC.**
Technical Consultants in Communications, Media,
Broadcasting, Systems Technology & FCC Regulation
7839 Ashton Avenue Manassas, Virginia 20109
703.362.9090 202.332.0110
www.CavellMertz.com www.FCCInfo.com

**Communications Technologies, Inc.**
Radio Frequency / Broadcast
Engineering Consultants
P.O. Box 1130 / Marlton, NJ 08053
Tel: 856/985-0077
Fax: 856/985-8124
web: commtechrf.com
Clarence M. Beverage
Laura M. Mizrahi

du Frel, Lundin & Rackley, Inc.
CONSULTING ENGINEERS

201 Fletcher Ave.
Sarasota, Florida 34237
(941) 329-6000
www.DLR.com
Member AFCCE



TELEVISION & CABLE

Factbook Online

Continuously Updated • Easy Internet Access • Fully Searchable

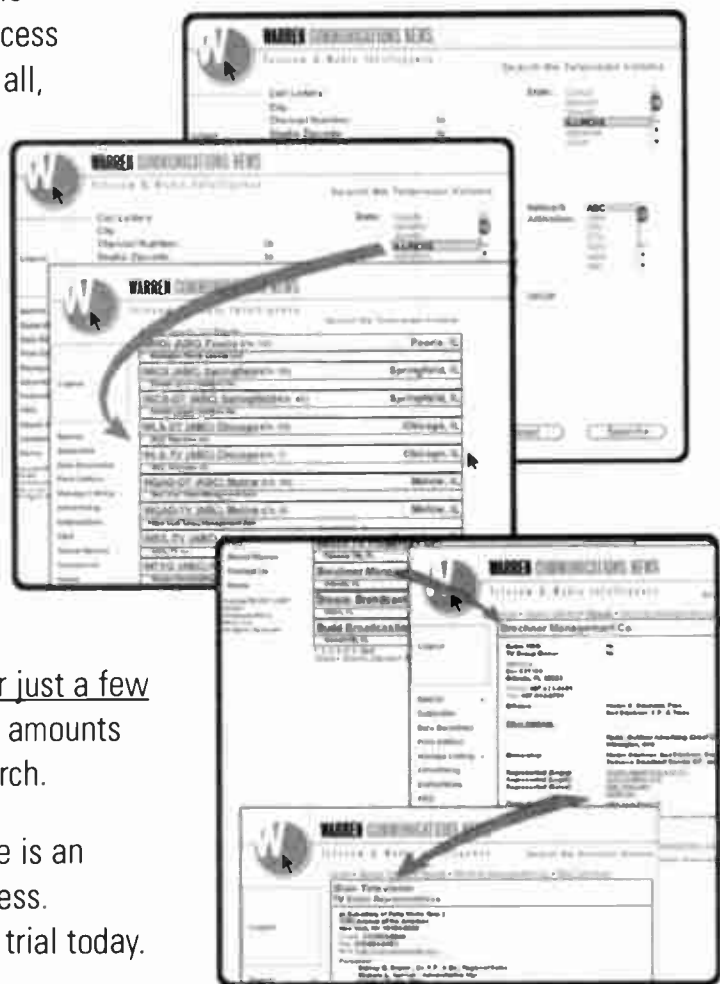
Now you can access the entire contents of the *Television & Cable Factbook* database instantly on your desktop or any Internet connection.

Your subscription to the *Television & Cable Factbook: Online* will provide you with access to over 930,000 detailed records. Best of all, the database is continuously updated to ensure you always have the most current industry intelligence.

The user-friendly query interface allows you to perform fully customized data searches—so you can retrieve data in a number of ways, tailored to your precise needs. The search options are extensive and flexible, and will save you hours and hours of cumbersome research time.

You'll recover your subscription cost after just a few searches and continue to save enormous amounts of time, money and effort with every search.

See for yourself why the Factbook: Online is an indispensable tool for you and your business. Sign up for your **no-risk, no obligation** trial today.



Take a FREE 7-day trial at
www.warren-news.com/factbookonline.com

You have **nothing to lose** and **lots of time and money to save.**

Index to Contents

Television & Cable Factbook No. 77

A

.2 Network	E-4
2M Maroc	E-5
3 Angels Broadcasting Network	E-5
6 News	E-5
10 News Channel	E-5
10 News 2	E-5
180 Connect	E-106
22 Mexico (See listing for <i>Alterna TV</i>)	
24/7 News Channel	E-5
29 HD Network	E-5
501 Post	E-71
62nd Street Productions	E-71
89 Edit	E-71
@Max (See listing for <i>Cinemax</i>)	
@Radical Media Inc.	E-71
AARP TV	E-5
Abbreviations	F-14
ABC Family Channel	E-5
ABC Family HD (See listing for <i>ABC Family</i>)	
ABC News Now	E-5
ABC News	E-71
ABC Studios	E-71
ABI Research	E-106
Aboriginal Peoples Television Network	E-5
David Abraham & Co. LLC	E-99
Abu Dhabi Sport	E-5
Accenthealth	E-71
Access Television Network	E-71
ACCESS The Education Station	E-5
AccuWeather Inc.	E-71
AGC/United Learning (See listing for <i>United Learning</i>)	
Action 36 Cable 6	E-5
ActionMax (See listing for <i>Cinemax</i>)	
Adjoined Consulting	E-106
Adler Media Inc.	E-71
Adrenaline Nation TV (ANTV)	E-6
Adult Swim	E-6
Adventist Television Network (See listing for <i>Hope Channel</i>)	
Africa Channel	E-6
African TV Network (ATVN)	E-6
Africast TV Online	E-6
Africast TV	E-6
AgDay Television (See listing for <i>Farm Journal Electronic Media</i>)	
A.G. Edwards & Sons Inc.	E-99
Agency for Instructional Technology	E-71
Aircraft Music Library	E-71
A-J Contracting Co. Inc.	E-106
Ajilon Communications	E-106
Aker Partners Inc.	E-106
Alaska Rural Communications Service	E-6
Alden Films/Films Of The Nations	E-71
Al Forat	E-6
Al-Iraqiya (See listing for <i>GlobeCast WorldTV</i>)	
Al Jazeera English	E-6
Al Karma TV	E-6

All American Television (See listing for <i>FremantleMedia Ltd.</i>)	
Allegro Productions Inc.	E-71
Allied Capital Corp.	E-99
Allied Vaughn	E-71
Allison Payment Systems LLC	E-106
All Mobile Video	E-72
All TV Connect Inc.	E-106
Al Maghribia	E-6
Almavision	E-6
Aloha Films Group Inc.	E-72
Alpha Mom TV	E-6
Alta Communications	E-99
Alterna TV	E-6
Altitude Sports & Entertainment	E-6
Amazon Inc.	E-72
AMC Production	E-72
AMC	E-6
Amdocs, Broadband Cable & Satellite Division	E-106
America Channel	E-7
American National Network	E-7
America One Television	E-7
American Desi	E-7
American European Consulting Co. Inc.	E-106
American Indian TV	E-7
American Jewish Committee	E-72
AmericanLife TV Network	E-7
American Life TV On Demand (See listing for <i>American Life TV</i>)	
American Movie Classics (See listing for <i>AMC</i>)	
American Network (See listing for <i>Televisa Networks</i>)	
American News Network	E-7
American Religious Town Hall Meeting Inc.	E-72
America's Collectibles Network	E-7
America's Leading Indies Network (ALIN-TV)	E-72
America's Store	E-7
Americom Radio Brokers	E-99
AMIT	E-72
Amrita TV	E-7
ANA Television Network	E-7
Anchor Pacific Corp.	E-106
Angel One (See listing for <i>Dominion Sky Angel</i>)	
Angel Two (See listing for <i>Dominion Sky Angel</i>)	
Anhui TV (See listing for <i>KyLinTV</i>)	
Animal Planet HD (See listing for <i>Animal Planet</i>)	
Animal Planet	E-8
Animania HD (See listing for <i>Voom HD Networks</i>)	
Animation People Ltd.	E-72
Anime Network	E-8
Annenberg Channel	E-8
Another Country	E-72
Antena 3	E-8
Antenna Satellite TV/USA	E-8
Ray Anthony Enterprises	E-72
AP All News Radio	E-8
APA International Film Distributors Inc.	E-72
Applications Pending for U.S. Analog Television Stations	A-2855
Aptinet	E-72
AP Television News	E-72

Index to Contents

Aquarius Health Care Videos	E-72	Baron Services Inc.	E-73
Arabic Channel	E-8	Bass Group	E-73
Archdiocese of Baltimore	E-72	Batjac Productions Inc.	E-73
Arenas Entertainment	E-72	Bavaria Film GmbH	E-73
Ariana Afghanistan Media	E-8	Bay News 9	E-10
Ariana TV	E-8	Bay News 9 Espanol	E-10
Arizona News Channel	E-8	BBC America On Demand	E-10
ARCTEK Satellite Productions	E-72	BBC America	E-10
Armenian Film Foundation	E-72	BBC Arabic (See listing for BBC World News)	
Armenian Public Channel	E-8	BBC Canada	E-10
Armenian Russian Television Network (ARTN)	E-8	BBC HD (See listing for BBC Worldwide LTD)	
Army & Air Force Hometown News Service	E-73	BBC World News	E-10
Arrowdisc	E-73	BBC Worldwide Ltd.	E-73
ART America	E-8	BeachTV	E-10
Artbeats Software Inc.	E-73	Beast	E-74
Artisan Entertainment (See listing for Lions Gate Entertainment)		Beauty and Fashion Channel	E-10
Arts & Entertainment	E-8	Beauty TV	E-10
Arts & Entertainment HD (See listing for Arts & Entertainment)		Dave Bell Associates Inc.	E-74
ASC Flix	E-9	BEN Television	E-10
ASC Xtra	E-9	Berkeley Studio	E-74
Ascent Media Systems & Technology Group	E-106	Berks County News 5	E-10
Asian Television Network	E-9	Berwyn Editorial	E-74
Asian Television Network International	E-9	Best Film & Video Corp.	E-74
Asianet News (See listing for Asianet USA)		BET Action Pay-Per-View (See listing for TVN Entertainment)	
Asianet Plus (See listing for Asianet USA)		BET Gospel (See listing for BET Networks)	
Asianet USA	E-9	BET J	E-10
Associated Press Broadcast	E-73	BET Networks	E-10
Associated Television International	E-73	BETSoundz	E-11
AssyriaSat	E-9	BetterLife Media	E-11
A Taste of Spice (See listing for Spice)		BIA Capital Strategies LLC	E-100
Atlanta Interfaith Broadcasters	E-9	BIA Financial Network Inc.	E-107
Atlantic Video Inc.	E-73	Big Idea Inc.	E-74
Atlantis Productions	E-73	Big Ten Network	E-11
ATLIS Systems Inc.	E-106	Big Ten Network HD	E-11
ATV Broadcast Consulting Inc.	E-106	BIGresearch LLC	E-107
ATV (See listing for KyLinTV)		Bijou Enterprises	E-74
Auction TV (See listing for i-Shop)		Bikinedit	E-74
Audience Research & Development LLC	E-106	Bio	E-11
AUS Consultants	E-99	Bio HD	E-11
The Austin Co.	E-107	Bionic Media	E-74
Avenue	E-73	BitCentral	E-107
Awoundedknee	E-73	BKN International AG	E-74
AXA Financial Inc.	E-99	Blackbelt TV	E-11
Axyz	E-73	Blackburn & Co. Inc.	E-100
AYM Sports	E-9	Black Family Channel	E-11
AZCAR Technologies Inc.	E-107	Blackmagic Design USA	E-74
Azteca America	E-9	BlackStone Stock Footage	E-74
AZ TV	E-9	Black Television News Channel	E-11
		Blast Digital	E-74
		Blazer Vision	E-11
		Blinkx Broadband TV	E-11
		Bloomberg News Radio	E-11
		Bloomberg Television	E-11
		Blue Highway	E-74
		Blue Rock	E-74
		BlueHighways TV	E-11
		BMG Music Publishing Worldwide	E-74
		BMO Financial Group	E-100
		BN Bosnia	E-11
		Bollywood Hits On Demand	E-11
		Bollywood On Demand	E-11
		BOND	E-74
		Bond & Pecaro Inc.	E-100, E-107
		Bonneville Communications	E-74
		Book Television	E-12
		Book TV	E-12
		Boomerang en Espanol	E-12

B

B-Mania (See listing for M-2 Movie Mania)

BabyFirst TV	E-9
Backchannelmedia Inc.	E-107
Baker Scott & Co.	E-107
Balboa Capital	E-99
Bandamax	E-9
Bandelier EFX	E-73
Bank of America	E-99
Bank of New York	E-99
Barbary Post	E-73
Barca TV On Demand	E-9
Barclays Capital	E-100
Barger Broadcast Brokerage Ltd.	E-100
Barker	E-9
Barker Capital LLC	E-100

Boomerang E-12
 Boosey & Hawkes Music Publishers Ltd. E-74
 Booth Research Services Inc. E-107
 Booz, Allen & Hamilton Inc. E-107
 Bortz Media & Sports Group E-107
 Bosco Productions. E-75
 BosTel. E-12
 Boston Kids & Family (See listing for WGBH-TV)
 Boston Ventures Management Inc. E-100
 Bowman Valuation Services (BVS, LLC) E-100
 BoxTV: The Boxing Channel. E-12
 Frank Boyle & Co. LLC. E-100
 Bravesvision. E-12
 Bravo HD E-12
 Bravo! E-12
 Bravo E-12
 Bray Studios Inc. E-75
 Brean Murray, Carret & Co. LLC E-100
 Breathe Editing. E-75
 Bridges TV. E-12
 Fred Briskin Associates. E-75
 Brix Networks E-107
 BroadbandCareers.Com E-107
 Broadcast Media Group Inc. E-75
 Broadcast Music Inc. (BMI). E-75
 Broadcast News Ltd. E-75
 Broadcast Services Inc. E-107
 Broadway Television Network E-12
 Broadway Video Inc. E-75
 Brokerage & Financing Services E-99
 Stuart N. Brotman Communications E-108
 Les Brown E-108
 Buena Vista Home Entertainment E-75
 Buena Vista International E-75
 Buena Vista International Television. E-75
 Buena Vista Television E-75
 Bug Editorial Inc. E-75
 Bulkeley Capital LP. E-100
 Bulla TV E-12
 Bunim/Murray Productions. E-75
 Burrud Productions Inc. E-75
 Businessvision. E-12
 Buy the Farm/Farmer's Almanac TV. E-75
 Buzzco Associates Inc. E-75
 BYU Television. E-12

C

C-3D Digital E-12
 Cable Films/12bs Online World E-76
 Cable in the Classroom E-13
 Cable Partners E-108

COHEN, DIPPELL AND EVERIST, P.C.
 CONSULTING ENGINEERS
 Domestic and International Communications
 Since 1937

1300 "L" STREET, N.W. PHONE: (202) 898-0111
 SUITE 1100 FAX: (202) 898-0895
 WASHINGTON, D.C. 20005 E-MAIL: cde@attglobal.net
 Member AFCCE

Cable Public Affairs Channel E-12
 Cable System Services E-108
 Cable System Survey Co. E-108
 Cable Systems D-9
 Cable Systems Ownership D-1549
 Alabama D-11
 Alaska D-49
 Arizona D-57
 Arkansas D-72
 California D-115
 Colorado D-166
 Connecticut D-193
 Delaware D-202
 District of Columbia D-204
 Florida D-205
 Georgia D-247
 Hawaii D-302
 Idaho D-305
 Illinois. D-314
 Indiana D-384
 Iowa D-421
 Kansas D-471
 Kentucky D-521
 Louisiana D-564
 Maine D-592
 Maryland D-604
 Massachusetts D-615
 Michigan D-625
 Minnesota D-679
 Mississippi D-734
 Missouri D-761
 Montana D-816
 Nebraska D-835
 Nevada D-874
 New Hampshire. D-883
 New Jersey D-889
 New Mexico. D-907
 New York D-921
 North Carolina. D-954
 North Dakota D-988
 Ohio D-1002
 Oklahoma D-1057
 Oregon D-1111
 Pennsylvania D-1132

**BOND &
 PECARO**

PROVIDING APPRAISALS, FEASIBILITY STUDIES,
 EXPERT TESTIMONY, AND RELATED FINANCIAL SERVICES
 TO THE COMMUNICATIONS AND TECHNOLOGY INDUSTRIES

1920 N STREET, N.W. • SUITE 350 • WASHINGTON, D.C. 20036 • (202) 775-8870 • FAX (202) 775-0175
 e-mail: bp@bondpecaro.com • website: www.bondpecaro.com

Index to Contents

Rhode Island	D-1196	CBS College Sports Network HD	E-14
South Carolina	D-1198	CBS College Sports Network	E-14
South Dakota	D-1215	CBS News	E-76
Tennessee	D-1235	CBS Paramount Television	E-76
Texas	D-1262	CBS Television Distribution Media Sales	E-76
Utah	D-1383	CCTV-4	E-14
Vermont	D-1398	CCTV-Entertainment (<i>See listing for KyLinTV</i>)	E-14
Virginia	D-1403	CCTV International (CCTV-9)	E-14
Washington	D-1435	CCTV-Opera (<i>See listing for KyLinTV</i>)	E-14
West Virginia	D-1463	Celebrity Shopping Network	E-14
Wisconsin	D-1494	Celtic Vision	E-14
Wyoming	D-1531	Central Florida News 13	E-14
Guam	D-1544	Central Office of Information	E-76
Puerto Rico	D-1546	CET - Comcast Entertainment TV	E-14
Mariana Islands	D-1545	CFCN Television (<i>See listing for CTV Television Network</i>)	E-108
Virgin Islands	D-1548	Chadboum Marcath Inc..	E-108
Cuba	D-1543	Chaisson & Co. Inc.	E-100
Cable Television Laboratories Inc.	E-108	Channel One	E-15
Cable TV Network of New Jersey	E-13	Channel 4 San Diego	E-15
CAD Drafting Services Inc.	E-108	Channel Z Edit	E-76
Cake	E-76	Chapman/Leonard Studio & Production Center	E-76
California Channel	E-13	Charts & Tables	
Call Letters (U.S.)	A-9, D-1	Cable Penetration State by State	F-3
Camelot Entertainment Sales Inc. (<i>See listing for King World Media Sales</i>)	E-76	Channel Allocations - UHF & VHF	C-4
Campus Group Companies	E-76	Channel Capacity of Cable Systems	F-2
Camrac Studios	E-76	Construction Permits for U.S. Analog Television Stations	A-2853
Canadian Learning Television	E-13	Digital Construction Permits and Applications Pending for U.S. Television Stations	A-2858
Canal Algerie (<i>See listing for GlobeCast</i>)	E-13	Estimated Growth of the Cable Industry	F-1
Canal D	E-13	Largest U.S. Cable Systems	F-4
Canal de las Estrellas (<i>See listing for Televisa Networks</i>)	E-13	Nielsen Cable TV Household Estimates	F-9
Canal 52MX	E-13	Nielsen Geographic Regions Summary	C-33
Canal Plus Group	E-76	TV Households by States and Counties	C-36
Canal Sur (<i>See listing for Sur Network</i>)	E-13	Television Market Rankings (Nielsen)	A-1
Canal 24 Horas	E-13	Television Stations on Air	C-1
Canales N (<i>See listing for HITS</i>)	E-76	U.S. Cable Systems by Subscriber Size	F-2
Candid Camera Inc.	E-76	Chase	E-100
The Cannell Studios	E-76	Chemistry	E-77
Capital News 9	E-13	CherieTV (<i>See listing for PlaygirlTV</i>)	E-15
Capital Off Track Betting Television Network	E-13	Chicagoland Television News	E-15
Capitol Television Inc.	E-76	Children's Television Workshop (<i>See listing for Sesame Workshop</i>)	E-15
Caption Colorado	E-108	Chiller	E-15
CaptionMax	E-108	China Shopping Network	E-15
Captive Network	E-13	Chinagraph	E-77
Caracol	E-13	Chinese Communication Channel	E-15
Career Entertainment Television	E-13	Chinese Entertainment Television (CETV) (<i>See listing for KyLinTV</i>)	E-15
Carousel Film & Video	E-76	Chinese Television Network	E-108
William B. Carr & Associates Inc.	E-108	CHR Solutions	E-77
Carrafiello, Diehl & Assoc. Inc.	E-13	Christian Church (Disciples of Christ), Communication Ministries	E-15
Cartoon Network	E-14	Christiannet	E-15, E-77
Cartoon Network HD	E-14	Christian Television Network	E-77
Cartoon Network Tambien en Espanol	E-14	The Christophers	E-77
CasaClub TV	E-14	Chrome	E-15
Casino & Gaming Television	E-14	Church Channel	E-77
Castle Rock Entertainment	E-76	Church Federation of Greater Indianapolis Inc..	E-77
Castle Hill Productions	E-76	Church of the Nazarene	E-77
Catalog TV (<i>See listing for i-Shop</i>)	E-76	Church World Service	E-77
Catch 47 (<i>See listing for Bay News 9</i>)	E-76	The Church of Jesus Christ & the Latter-Day Saints	E-77
Cathedral Films & Video	E-76	Cine Latino	E-15
Catholic Communication Campaign	E-14	Cine Mexicano	E-77
Catholic Television Network	E-14	Cinecraft Productions Inc.	E-77
CatholicTV	E-108	CineGroupe	E-77
CATV Subscriber Services Inc.	E-108	Cinema Golden Choice (<i>See listing for Televisa Networks</i>)	E-77
CB Communications	E-14	Cinema Arts Inc.	E-77
CB Television Michoacan	E-76	Cine Magnetics Digital & Video Laboratories	E-77
CBC International Sales	E-76	Cinema Source	E-77
CBC/Radio-Canada	E-76	Cinemax On Demand	E-16
C. B. Distribution Co.	E-76		

Cinemax Selecciones E-16
 Cinemax E-15
 Citibank N.A. E-100
 CityTV E-16
 Dick Clark Productions Inc. E-77
 Classic Arts Showcase E-16
 Classic Media E-77
 Club Jenna. E-16
 CMS Station Brokerage E-100
 CMT HD (See listing for Country Music TV)
 CMT Loaded E-16
 CMT Pure Country (See listing for Country Music TV)
 CNBC E-16
 CNBC HD+ E-16
 CNBC Syndication E-77
 CNBC World E-16
 CN8: The Comcast Network E-16
 CN8 E-16
 CNET TV E-16
 CNN en Espanol E-16
 CNN Enhanced TV E-17
 CNN HD E-17
 CNN International E-17
 CNN Newsource Sales Inc. E-77
 CNN Radio E-17
 CNN Radio Noticias E-17
 CNN E-16
 CNNfn E-17
 CNWG-10 E-17
 Coastline Community College Center E-77
 CobbCorp LLC E-100
 COE Film Associates Inc. E-78
 College & School Network E-17
 College Sports Television (See listing for CBS College Sports Network)
 College Bowl Co. E-78
 Colours E-17
 Columbia Tristar Television Group (See listing for Sony Pictures Television)
 Comcast/Charter Sports Southeast (CSS). E-17
 Comcast Local Detroit E-17
 Comcast SportsNet Chicago E-17
 Comcast SportsNet Mid-Atlantic E-17
 Comcast SportsNet Northwest E-17
 Comcast SportsNet Philly E-17
 Comcast SportsNet West. E-17
 Comedy Central E-17
 Comedy Network E-17
 Comex Worldwide Corp. E-108
 Commerce Bank E-100
 Commercial Media Sales (See listing for CMS Station Brokerage)
 Commonwealth Information Services Inc. E-101
 Communication Resources/Media Brokers E-101
 Communications Equity Associates E-101, E-108
 Communications Engineering Inc. E-108
 Company X E-78
 Compro Productions Inc. E-78
 CNET Networks Inc. E-78
 Comsearch E-108
 Comsonics Inc. E-109
 Comtel Video Services Inc. E-78, E-109
 Concordia Publishing House E-78
 Condista E-18
 Conley & Associates LLC E-101, E-109
 Connecticut Public Broadcasting Inc. E-78
 Consulate E-78
 Contec E-109
 Continental Film Productions Corp. E-78
 Convergence. E-78

COHEN, DIPPELL AND EVERIST, P.C.
 CONSULTING ENGINEERS
 Domestic and International Communications
 Since 1937

1300 "L" STREET, N.W. PHONE: (202) 898-0111
 SUITE 1100 FAX: (202) 898-0895
 WASHINGTON, D.C. 20005 E-MAIL: cde@attglobal.net
 Member AFCCE

Cookie Jar Entertainment Inc. E-78
 Coopers & Lybrand (See listing for PriceWaterhouseCoopers LLP)
 Corgan Media Lab E-78
 Comerstone Television. E-18
 Comwall Associates E-109
 Cosmo Street E-78
 Country Music TV E-18
 Country Music TV (Asia/Pacific Rim) E-18
 Country Music TV Canada E-18
 Country Music TV (Latin America) E-18
 County Television Network San Diego. E-18
 Court TV (See listing for truTV)
 CourtTV Canada E-18
 Covenant House New York E-78
 Cox & Cox E-101
 Cox Sports Television E-18
 CP24 E-18
 Thomas Craven Film Corp. E-78
 Creative International Activities Ltd. E-78
 Credit Protection Association Inc. E-109
 Credit Suisse E-101
 Crew Cuts E-78
 CrewStar Inc. E-109
 Crime & Investigation TV (See listing for Arts & Entertainment)
 Crime Channel E-18, E-79
 Critical Mention Inc. (Clip Syndicate). E-109
 CRN Digital Talk Radio E-79
 Crosspoint. E-79
 Crossroads Christian Communications Inc. E-79
 John Crowe Productions E-79
 Crown International Pictures Inc. E-79
 Crystal Cathedral Ministries. E-79
 Crystal Pictures Inc. E-79
 Crystal Computer Corp. E-109
 CS Communications Inc. E-109
 CSG Systems Inc. E-109
 C-SPAN E-18
 C-SPAN 2 E-18
 C-SPAN 3 E-18
 C-SPAN Audio Networks E-18
 C-SPAN Extra E-18
 C-SPAN S E-18
 CTN: Cambodian Channel E-18
 CT-N. E-18
 CTV News 1 E-18
 CTV Newsnet E-18
 CTV Television Network E-79
 CTV Travel. E-18
 Current E-19
 Custom Films/Video Inc. E-79
 Cut & Run E-79
 Cutters. E-79
 CVC Capital Corp. E-101
 CW11 New York E-19
 CW+ E-19
 CWK Network Inc. E-79

COHEN, DIPPELL AND EVERIST, P.C.
CONSULTING ENGINEERS
 Domestic and International Communications
 Since 1937

1300 "L" STREET, N.W.
 SUITE 1100
 WASHINGTON, D.C. 20005

PHONE: (202) 898-0111
 FAX: (202) 898-0895
 E-MAIL: cde@attglobal.net

Member AFCCE

D

Dallas Cowboys Channel	E-19
Daniels & Associates LP	E-101
Daniels Location Services	E-79
dapTV associates	E-79
Dataworld	E-109
Dating On Demand	E-19
Day of Discovery	E-79
Day 1/Protestant Hour	E-79
Daystar TV Network	E-19
De Pelicula (See listing for Televisa Networks)	
De Pelicula Clasico	E-19
Debmar-Mercury	E-79
Deep Dish TV	E-19
Deloitte & Touche LLP	E-101
Deluxe Laboratories Inc.	E-79
The Denver Channel - KMGH	E-19
Destiny Channel	E-19
Deutsche Welle TV	E-19
Devillier Donegan Enterprises LP	E-80
DeWolfe Music	E-80
DG Systems	E-80
DG FastChannel	E-109
Diamond P Sports LLC	E-80
Diligent Systems Inc.	E-80
Digimation Inc.	E-80
DIGI-ROM (See listing for Play-It Productions Inc.)	
Digital Force	E-80
Digital Generation Systems (See listing for DG Systems)	
Digital Juice Inc.	E-80
Digital Post Services	E-80
Digital Praxis Ltd.	E-109
Direct Shopping Network	E-19
Direct to You	E-19
Discovery Channel	E-19
Discovery Channel Africa	E-20
Discovery Channel Asia	E-20
Discovery Channel Australia	E-20
Discovery Channel Beyond	E-20
Discovery Channel Brasil	E-20
Discovery Channel Canada	E-20
Discovery Channel Europe	E-20
Discovery Channel Germany	E-20

Discovery Channel HD	E-20
Discovery Channel India	E-20
Discovery Channel Italy	E-20
Discovery Channel Japan	E-20
Discovery Channel Middle East	E-20
Discovery Digital Networks	E-20
Discovery en Espanol	E-20
Discovery Familia	E-21
Discovery HD Theater	E-21
Discovery Health Channel	E-21
Discovery Health On Call	E-21
Discovery Home Channel	E-21
Discovery Kids Channel	E-21
Discovery Kids en Espanol	E-21
Discovery Military Channel	E-21
Discovery Planet Green	E-21
Discovery Times Channel	E-21
Discovery Travel & Living (Viajary Vivir)	E-21
Disney Channel	E-21
Disney Channel HD	E-21
Disney Travel on Demand	E-21
Diversified Systems	E-109
Division X	E-80
DJM	E-80
DLT Entertainment Ltd.	E-80
DMX Canada	E-21
DMX Music	E-21, E-80
Docu TVE	E-21
Documentary Channel	E-21
Dodgers On Demand	E-22
Do-It-Yourself	E-22
Do-It-Yourself On Demand	E-22
Dominion Sky Angel	E-22
Dove Broadcasting	E-81
Dow Jones Newswires	E-81
DragonTV	E-22
Dream Television Network	E-22
Drew Associates Inc.	E-81
Drive-in Classics	E-22
Driver	E-81
DriverTV	E-22
Du Art Film & Video	E-81
Dubai TV	E-22
Duff & Phelps, LLC	E-101, E-110
Michael Dunn Productions	E-81

E

Earl Owensby Studios	E-81
Ecology Cable Service	E-22
Ecuavisia Internacional (See listing for Alterna TV)	
Ecumenical TV Channel	E-22

**Independent financial advisory and
 investment banking services.**

- > Financial Reporting Valuation
- > Investment Banking
- > Transaction Advisory
- > Dispute Consulting
- > Legal Management Consulting
- > Tax Services

duffandphelps.com

DUFF & PHELPS

Investment banking services are provided by Duff & Phelps Securities, LLC.

Editbar E-81
 EDS E-110
 Ralph Edwards-Stu Billett Productions E-81
 EDX Wireless LLC E-110
 E! Entertainment Television E-22
 Effros Communication E-110
 Election Channel E-22
 Electro Rent E-110
 Bert Elliott Sound E-81
 Ellis Entertainment Corp. E-81
 eMarketer E-110
 J. B. Emerson & Associates E-110
 Empire Sports Network E-22
 Employment & Career Channel E-22
 Encore E-23
 Encore Action E-23
 Encore Avenue E-23
 Encore Drama E-23
 Encore Entertainment Inc. E-81
 Encore HD E-23
 Encore Love E-23
 Encore Mystery E-23
 Encore Wam E-23
 Encore Westems E-23
 Encyclopaedia Britannica Inc. E-81
 Endemol NV E-81
 English On Demand E-23
 Enoki Films USA Inc. E-81
 Entertainment Business Services Intl. E-110
 EnVest Media LLC E-101
 Envivio Inc. E-110
 Envoy Productions E-81
 Episcopal Church Center E-81
 The Episcopal Media Center E-82
 Equator HD E-23
 Equestrian Planet E-23
 Equidata E-110
 ESPN E-23
 ESPN 2 E-23
 ESPN 360 E-23
 ESPN Classic Sports E-23
 ESPN Deportes On Demand E-23
 ESPN Deportes Radio E-23
 ESPN Deportes E-23
 ESPNNews HD E-23
 ESPNNews E-23
 ESPN Extra E-23
 ESPN Full Court E-23
 ESPN Gameplan E-23
 ESPN Mobile TV E-23
 ESPN Now E-23
 ESPNOL E-23
 ESPN On Demand E-23
 ESPN/Sportsticker E-23
 ESPNU HD E-23
 ESPN U On Demand E-23
 ESPN U E-23
 EWTN en Espanol E-24
 Eternal Word TV Network E-24
 EWTN E-24
 EUE/Screen Gems E-82
 Eurocinema E-24
 EuroNews E-24
 Evening News Broadcasting Co. E-82
 Event Entertainment E-24
 Exercise TV E-24
 The Exline Co. E-101, E-110

COHEN, DIPPELL AND EVERIST, P.C.
CONSULTING ENGINEERS
 Domestic and International Communications
 Since 1937

1300 "L" STREET, N.W. PHONE: (202) 898-0111
 SUITE 1100 FAX: (202) 898-0885
 WASHINGTON, D.C. 20005 E-MAIL: cde@atglobal.net

Member AFCCE

Expo TV E-24
 Exxotica E-24
 Eyemark Entertainment (See listing for King World Productions)

F

Faith For Today E-82
 Faith Television Network E-24
 Falconsvision E-24
 Family Christian Television (See listing for OlympuSat Hispanic Pack)
 Familyland Television Network E-24
 FamilyNet E-24
 FamilyNet Television E-82
 Family Room HD (See listing for Voom HD Networks)
 Family Theater Productions E-82
 Fangoria E-24
 FANZ-TV E-24
 Farkas Films Inc. E-82
 Farm Journal Electronic Media E-82
 Fashion Network E-24
 Fashion Television E-24
 Fashion TV E-24
 FastCompany.TV E-25
 Fast Cuts E-82
 FearNet E-25
 Festival Direct E-25
 Toni Ficalora Productions E-82
 Filipino Channel E-25
 Film Fest HD (See listing for Voom HD Networks)
 Film Festival Channel E-25
 Filmack Studios E-82
 FilmCore E-82
 Films Afield Inc. E-82
 Films For Educators/Films For Television E-82
 Films of India E-82
 Final Cut Ltd. E-82
 Fine Art Productions, Richie Suraci Pictures MultiMedia, InterActive E-82
 Fine Living E-25
 Fine Living On Demand E-25
 Finova Group Inc. E-102
 Firestone Communications Inc. E-82
 First Light/TMW Media E-82
 Norman Fischer & Associates Inc. E-110
 Fischer Edit E-82
 Norman Fischer & Associates Inc. E-102
 FiRTV (See listing for Discovery Channel)
 5 News E-25
 5StarMax (See listing for Cinemax)
 Flash & 3rd E-82
 Flix On Demand E-25
 Flix E-25
 Florida Channel E-25
 Flow TV E-25
 Fluid E-83
 FMX Cable FM System E-25
 Follow Productions E-83
 Food Network E-25
 Food Network HD E-25

COHEN, DIPPELL AND EVERIST, P.C.
CONSULTING ENGINEERS
 Domestic and International Communications
 Since 1937

1300 "L" STREET, N.W. PHONE: (202) 898-0111
 SUITE 1100 FAX: (202) 898-0895
 WASHINGTON, D.C. 20005 E-MAIL: cde@attglobal.net
 Member AFCCE

Food Network On Demand	E-25
Paul Dean Ford	E-110
Richard A. Foreman Associates Inc.	E-102
Forrester Research Inc.	E-110
Foundation	E-83
Fox Business Channel HD	E-26
Fox Business Channel	E-26
Fox College Sports	E-26
Fox College Sports Atlantic	E-26
Fox College Sports Central	E-26
Fox College Sports Pacific	E-26
Fox Enhanced TV	E-26
Fox HD	E-26
Fox Movie Channel	E-26
Fox News Channel	E-26
Fox News HD	E-26
Fox Reality Channel	E-26
Fox Soccer	E-26
Fox Soccer Channel Broadband	E-26
Fox Sports Net	E-26
Fox Sports Net Arizona	E-26
Fox Sports Net Bay Area	E-26
Fox Sports Net Detroit	E-26
Fox Sports Net Direct	E-26
Fox Sports Net Florida	E-26
Fox Sports Net Houston	E-27
Fox Sports Net Indiana	E-27
Fox Sports Net Kansas City	E-27
Fox Sports Net Mid-Atlantic	E-27
Fox Sports Net Midwest	E-27
Fox Sports Net Minnesota	E-27
Fox Sports Net New England	E-27
Fox Sports Net New York	E-27
Fox Sports Net North	E-27
Fox Sports Net Northwest	E-27
Fox Sports Net Ohio	E-27
Fox Sports Net Philadelphia	E-27
Fox Sports Net Pittsburgh	E-27
Fox Sports Net Prime Ticket	E-27
Fox Sports Net Rocky Mountain	E-27
Fox Sports Net South	E-27
Fox Sports Net Southwest	E-27
Fox Sports Net Utah	E-28
Fox Sports Net West 2	E-28
Fox Sports Net West	E-28
Fox Sports Net Wisconsin	E-28
Fox Sports en Espanol	E-28
Fox Sports World	E-28
Fox Studios Australia	E-83
Fox Television Studios	E-83
Foxwood Communications Inc.	E-102
Frames	E-83
Franey Muha Alliant	E-102
Sandy Frank Entertainment Inc.	E-83
Free Speech TV	E-28
Freeman Corp.	E-111
Fremantle Corp.	E-83
Fremantle International Distribution	E-83

FremantleMedia Ltd.	E-83
FremantleMedia Interactive	E-83
FremantleMedia Licensing Group	E-83
Jim French Design Shop	E-111
Fresh	E-28
Friedman Billings Ramsey	E-102
Chuck Fries Productions	E-83
Fright Channel	E-28
Peter Froehlich & Co.	E-111
FSN Digital	E-28
FSN Digital Atlantic	E-28
FSN Digital Central	E-28
FSN Digital Pacific	E-28
FSN HD	E-28
Fuel TV	E-28
Fuel TV HD	E-28
FUMC Television Ministries	E-83
FUNimation	E-28
Fuse On Demand	E-29
Fuse	E-28
Future is Now	E-83
Future Software Ltd.	E-83
Future Productions Inc.	E-83
FX	E-29
FX HD	E-29
FX Preview Channel	E-29

G

G4	E-29
Gabba Media	E-83
GalaVision	E-29
Gallery HD (See listing for Voom HD Networks)	
GalleryPlayer On Demand	E-29
GamePlay (See listing for Voom HD Networks)	
GameHD (See listing for iN DEMAND)	
GameTap	E-29
Gaming Entertainment Television	E-29
Gammon Media Brokers LLC	E-102
Clifton Gardiner & Co. LLC	E-102
Gari Communications Inc.	E-83
Gas Station TV	E-29
Gateway Films/Vision Video	E-83
Gavel to Gavel	E-83
'GBH Kids (See listing for WGBH TV)	
GE Capital Solutions	E-102
GekTV	E-29
Geller Media International	E-111
Gem Shopping Network	E-29
GemsTV	E-29
Gencom Technology LLC	E-111
GeoMart	E-111
Georgia Public Broadcasting	E-29
Georgia U.S. Data Services	E-111
Gerren Entertainment Productions	E-84
Global Village Network	E-30
GlobeCast WorldTV	E-30
GlobeCast	E-84
Globo International NY Inc.	E-84
Glossary of Cable Terms	F-19
GMA Pinoy TV	E-30
Go Robot	E-84
God TV	E-30
Golden Eagle Broadcasting	E-30
Golden Square Post Production	E-84
Samuel Goldwyn Television Co. (See listing for MGM Television Entertainment Inc.)	

Golf Channel E-30
 Gol TV E-30
 GonzoX E-30
 Good Life Broadcasting E-84
 Good TV (See listing for *KyLinTV*)
 Goodson Price Productions (See listing for *FremantleMedia Ltd.*)
 The Gordon Group E-102, E-111
 Gorman & Associates E-111
 Gospel Communications International E-84
 Gospel Music Channel E-30
 Gospel Music TV E-30
 Gould Entertainment Corp. E-84
 Grace & Wild Inc. E-84
 Graham Brock Inc. E-111
 Granada Media E-84
 Sherry Grant Enterprises Inc. E-84
 Great American Country (GAC) E-30
 Great Lakes Data Systems Inc. E-111
 Great Plains National E-84
 Greek Channel (See listing for *National Greek Television*)
 Greene Partners E-102
 The Art Greenfield Co. E-84
 W.B. Grimes & Co. E-102
 Sherman Grinberg Film Libraries Inc. E-84
 Griot Editorial E-84
 GRTV Network E-30
 GSN E-30
 Guangdong Southern Television (TVS) (See listing for *LyLinTV*)
 Guardian Television Network (GTN) E-31
 Guillotine E-84
 GuyTV (See listing for *Voom HD Networks*)
 Gwinnett News & Entertainment Television E-31

H

Alfred Haber Distribution Inc. E-84
 Hadden & Associates E-102
 Hallmark Channel E-31
 Hallmark Movie Channel E-31
 Hallmark Movie Channel HD E-31
 Hanson & Associates E-102
 Larry Harmon Pictures Corp. E-84
 Harmony Gold Screening Room E-85
 Harpo Productions E-85
 Hartley Film Foundation Inc. E-85
 Havoc TV E-31
 Hazardous (See listing for *Versus*)
 HBO E-31, E-33
 HBO 2 E-31
 HBO Asia E-31
 HBO Comedy E-31
 HBO en Espanol E-31
 HBO Enterprises E-85
 HBO Family E-31
 HBO Hungary E-31
 HBO Latino E-31
 HBO Ole E-31
 HBO on Broadband E-32
 HBO On Demand E-32
 HBO Signature E-32
 HBO Studio Productions E-85
 HBO The Works E-32
 HBO Zone E-32
 HDStudios E-85
 HDNet E-32
 HDNet Movies E-32

COHEN, DIPPELL AND EVERIST, P.C.
 CONSULTING ENGINEERS
 Domestic and International Communications
 Since 1937

1300 "L" STREET, N.W. PHONE: (202) 898-0111
 SUITE 1100 FAX: (202) 898-0895
 WASHINGTON, D.C. 20005 E-MAIL: cde@attglobal.net
 Member AFCCE

HD News (See listing for *Voom HD Networks*)
 Headline News E-32
 Healthy Living Channel E-32
 F. P. Healy & Co. Inc. E-111
 Hearst-Argyle Television E-85
 Hearst Entertainment E-85
 Norman Hecht Research Inc. E-111
 Helena Civic Television (HCT) E-32
 Hellerstein & Associates E-111
 Henninger Media Services E-85
 Henson Media Inc. E-102
 Henson E-85
 The Ted Hepburn Co. E-102
 here! On Demand E-32
 here! TV E-32
 HGTV E-32
 HGTV Canada E-32
 HGTV HD E-32
 HGTV On Demand E-32
 R. Miller Hicks & Co. E-102
 R. Miller Hicks & Co. E-111
 History Channel E-32
 History Channel en Espanol E-32
 History Channel HD E-32
 History Channel International E-33
 History Television E-33
 HITN E-33
 HITS (Headend In The Sky) E-33
 HITS 1 E-33
 HITS 2 E-33
 HITS 3 E-33
 HITS 4 E-33
 HITS 5 E-33
 HITS 6 E-33
 HITS 7 E-33
 HITS 8 E-33
 HITS 9 E-33
 HITS 10 E-33
 HITS en Espanol E-33
 HLW International LLP E-112
 Hoffend & Sons (See listing for *Freeman Corp.*)
 Hoffman-Schutz Media Capital E-102
 Hoffman Communications E-85
 Hollywood Newsreel Syndicate Inc. E-85
 Hollywood Pictures E-85
 Hollywood Vaults Inc. E-85
 Hollywood.com TV E-33
 Holt Media Group E-102
 Home & Garden Television E-33
 Home Shopping Network E-33, E-85
 Home Shopping Network 2 E-33
 Home Shopping Network en Espanol E-33
 Homestead E-85
 Hooks and Bullets E-33
 Hope Channel E-33
 Horizon Media Inc. E-112
 Horror Net E-33
 HorseRacing TV E-33

Index to Contents

COHEN, DIPPELL AND EVERIST, P.C.
CONSULTING ENGINEERS
 Domestic and International Communications
 Since 1937

1300 "L" STREET, N.W. PHONE: (202) 898-0111
 SUITE 1100 FAX: (202) 898-0895
 WASHINGTON, D.C. 20005 E-MAIL: cde@attglobal.net
 Member AFCCE

HorseTV Channel	E-33
Hot Choice	E-34
Howard TV	E-34
HPC Puckett & Co.	E-102
HTV Musica	E-34
Hulu	E-34
J. C. Humke & Associates Inc.	E-112
Hustler TV	E-34
Hwazan TV (See listing for <i>KyLinTV</i>)	
Hyena Editorial Inc.	E-85

I

I ^ 3	E-85
ICTV	E-34
ID Investigation Discovery (See listing for <i>Discovery Channel</i>)	
IDC Services Inc.	E-112
Idea Channel	E-34
iDriveTV	E-34
IFC Films On Demand (See listing for <i>Independent Film Channel</i>)	
IFC Free (See listing for <i>Independent Film Channel</i>)	
IFC in Theaters (See listing for <i>Independent Film Channel</i>)	
i-Health	E-34
i - Independent Television (See listing for <i>ION Television</i>)	
ilifetv	E-34
Illinois Channel	E-34
ImaginAsian TV	E-34
iMetro (See listing for <i>ION Television</i>)	
Impact Productions	E-85
Imperia Entertainment Inc.	E-85
In2TV	E-34
iN DEMAND	E-35
[In] Extenso	E-85
In Focus Communications	E-86
Independent Film Channel	E-35
Independent Music Network	E-35
Infinito	E-35
Infonetics Research	E-112
Informa Telecoms & Media	E-112
Infosys Technologies Ltd.	E-112
ING Investment Management	E-102
INH D (See listing for <i>Mojo HD</i>)	
INH D2 (See listing for <i>Mojo</i>)	
Initiative Media	E-112
Insight Research Corp.	E-112
INSP	E-35
Inspiration On Demand (See listing for <i>INSP</i>)	
The Inspiration Network	E-86
Integrated Alliance LP	E-112
Intellicast (See listing for <i>Weatherscan</i>)	
Interactive Conferencing Network Inc.	E-86
Interama Inc.	E-86
Intercontinental Televideo Inc.	E-86
International Contact Inc.	E-86
International Creative Management Inc.	E-112
International Family Television (See listing for <i>KyLinTV</i>)	
International Media Associates	E-86
International Program Consultants Inc.	E-86

International Tele-Film	E-86
International Television (ITV)	E-35
International Technology & Trade Associates Inc.	E-112
Intertainer	E-35
ION Life	E-35
ION Television	E-36
ION Television HD	E-36
Iowa Communications Network	E-36
Iris Films Inc.	E-86
i-Shop	E-36
iSuppli	E-112
It Is Written Television	E-86
Ivanhoe Broadcast News Inc.	E-86

J

Jade Channel	E-36
Janus Films Co.	E-86
Jay Inc.	E-86
JCTV	E-36
Jefferson Pilot Sports (See listing for <i>Lincoln Financial Sports</i>)	
Jewelry Television	E-36
The Jewish Channel	E-61
Jewish Chautauqua Society	E-86
Jewish Life TV	E-36
Jewish Television (JTV)	E-36
Jewish TV Network	E-36
JMS Worldwide Inc.	E-112
John Hancock Mutual Life Insurance Co.	E-102
Johnson Publishing Co. Inc.	E-86
Jones Group Ltd.	E-102
Jones/NCTI	E-112
Jorgenson Broadcast Brokerage Inc.	E-103
Jump TV	E-36
Juntunen Group (See listing for <i>Hoffman Communications</i>)	

K

kaBOOM! Entertainment Inc.	E-86
Kagan Research LLC (See listing for <i>SNL Kagan Unlimited</i>)	
Kalba International Inc.	E-113
Kalil & Co. Inc.	E-103
Kamen Entertainment Group Inc.	E-86
Kansas Now 22	E-36
Karaoke Channel	E-36
Robert Keeshan Associates Inc.	E-86
Kentucky Educational Television (KET5)	E-36
Kepper, Tupper & Co.	E-103
KeyCorp. Media & Telecommunications Group	E-103
Khanna & Guill Inc.	E-113
KidCARE Television Network	E-36
KidsWB.com	E-36
King World Productions	E-86
Klein & amp;	E-86
KLRU-Too	E-36
K-MTN Television	E-37
Knowledge Network	E-37
Knowles Media Brokerage Services	E-103
Kompas Group	E-103, E-113
Korea One: Chicagoland Korean TV (See listing for <i>Washington Korean TV</i>)	
Korean Channel	E-37
Kozacko Media Services	E-103
KTLA Los Angeles	E-37
KTV - Kids & Teens Television (See listing for <i>Dominion Sky Angel</i>)	
Kultur International Films Inc.	E-87
Kung Fu HD (See listing for <i>Voom HD Networks</i>)	

KUSA Productions E-87
 Kushner Locke Co. Inc. E-87
 Kylin Kids Learning Chinese E-37
 KyLinTV E-37

L

La Familia Network (See listing for INSP)
 Lab HD (See listing for Voom HD Networks)
 N. Lee Lacy/Associates E-87
 H.B. La Rue, Media Brokers E-103
 Las Vegas One E-37
 LaserPacific Media Corp. E-87
 Latele Novela Network E-37
 Latham Foundation E-87
 Latin Television (LTV) (See listing for OlympuSat Hispanic Pack)
 Latino America TV (See listing for AlternaTV)
 LATV E-37
 Lazard E-103
 Learning & Skills Television of Alberta E-37
 Learning Channel E-37
 Le Canal Vie E-37
 Lehmann Strobel PLC E-113
 Le Reseau des Sports E-37
 LeSea Broadcasting Network E-87
 Lear Levin Productions E-87
 Library Literacy Channel / GHTV E-38
 Lieb Productions E-87
 Life Network E-38
 Lifeskool E-38
 Lifestyle Magazine E-87
 Lifetime Movie Network E-38
 LMN Espanol On Demand E-38
 Lifetime Movie Network HD E-38
 Lifetime On Demand E-38
 Lifetime Real Women E-38
 Lifetime Television HD E-38
 Lifetime E-38
 Lime E-38
 Lincoln Financial Sports E-87
 Linsman Film E-87
 Lions Gate Entertainment E-87
 Arthur D. Little Inc. E-113
 Litton Worldwide E-87
 LiveTV E-38
 Livewire E-38
 LMN HD (See listing for Lifetime Movie Network)
 LNC 5 E-39
 LNS Captioning E-113
 Local Cable Weather E-39
 Local News on Cable (See listing for LNC 5)
 LWS Local Weather Station E-39
 LOGO E-39
 London Television Service E-87
 Look/Scuba E-87
 Lottery Channel E-39
 Louisiana Legislative Network E-39
 Low Power Television Stations B-1
 Low Power Television Station Ownership B-210
 Lutheran Church-Missouri Synod E-87
 Lutheran Hour Ministries (See listing for Envoy Productions)
 Lyndal Entertainment Inc. E-87
 Lynx Images Inc. E-87

COHEN, DIPPELL AND EVERIST, P.C.
 CONSULTING ENGINEERS
 Domestic and International Communications
 Since 1937

1300 "L" STREET, N.W. PHONE: (202) 898-0111
 SUITE 1100 FAX: (202) 898-0895
 WASHINGTON, D.C. 20005 E-MAIL: cde@attglobal.net
 Member AFCCE

M

M-2 (Movie Mania) TV Network E-39
 Macau Asia Satellite TV (MASTV) (See listing for KyLinTV)
 MacTV (See listing for KyLinTV)
 Madison Dearborn Partners LLC E-103
 Madison Square Garden Network (See listing for MSG)
 Frank N. Magid Associates Inc. E-113
 Magnetic Image Inc. E-113
 Mag Rack (See listing for Lifeskool)
 The Mahlman Co. E-103
 The Majestic (See listing for Voom HD Networks)
 Mall TV (See listing for i-Shop)
 Management & Technical Consulting Services E-106
 ManiaTV! Network E-39
 M/A/R/C Research E-113
 Maria + Vision E-39
 Market Strategies E-113
 Martha Stewart On Demand E-39
 Martial Arts Channel E-39
 Maryknoll Productions E-87
 MasMusica TeVe Network E-39
 Matejka Cable Recovery Inc. E-113
 Mauck & Associates Inc. E-113
 Mav TV E-39
 Maysles Films Inc. E-87
 MBC America E-39
 McDougall E-88
 MCG Capital Corp. E-103
 McGuane Studio Inc. E-88
 MCH Enterprises Inc. E-103
 B.K. McIntyre & Associates E-113
 MDTV: Medical News Now E-39
 R.E. Meador & Associates E-103
 Meadowlane Enterprises Inc. E-88
 Meadows Racing Network (See listing for HorseRacing TV)
 Media/Communications Partners E-103
 Media Services Group Inc. E-104
 Legislative Counsel Bureau - Broadcast and Production Services E-40
 Media Venture Partners LLC E-104
 MediaZone E-40
 Medialink Worldwide Inc. E-88
 MediaSpan Online Services E-113
 Medstar Television Inc. E-88
 Mega TV E-40
 Lee Mendelson Film Productions Inc. E-88
 Mennonite Media E-88
 Men's Channel E-40
 Men's Outdoor & Recreation E-40
 Mercer Management Consulting Inc. E-113
 Meridian Design Associates Architects E-113
 Mescape (See listing for Mpix)
 ME Television E-40
 Meteomedia (See listing for Weather Network)
 MetroChannels (See listing for New 12 Traffic & Weather)
 Metro Sports E-40
 Metrowest Consulting Group. E-113
 Mexicana E-40

COHEN, DIPPELL AND EVERIST, P.C.
CONSULTING ENGINEERS
 Domestic and International Communications
 Since 1937

1300 "L" STREET, N.W. PHONE: (202) 898-0111
 SUITE 1100 FAX: (202) 898-0895
 WASHINGTON, D.C. 20005 E-MAIL: cde@attglobal.net
 Member AFCCE

MGM Channel	E-40
MGM HD	E-40
MGM Plus	E-40
MGM Television Entertainment Inc.	E-88
MHD (See listing for MTV)	
MHz Networks	E-40
MHz Worldview	E-40
Mi Cine (See listing for Alterna TV)	
Mi Cine On Demand (See listing for Alterna TV)	
Miami Broadcast Center	E-88
Michigan Government Television	E-40
Mid-Atlantic Sports Network	E-40
Milestone Communications Inc.	E-104
Military History Channel (See listing for History Channel)	
Warren Miller Entertainment	E-88
Milner-Fenwick Inc.	E-88
Minnesota House & Senate Television	E-40
Miramax Films	E-88
MKTV	E-41
MLB Extra Innings (See listing for iN DEMAND)	
MLB Network	E-41
MLS Direct Kick (See listing for iN DEMAND)	
MMTC Media Brokers	E-104
Model Spinal Cord Injury Center System Dissemination Center	E-88
Modern Sound Pictures Inc.	E-88
Moffitt-Lee Productions	E-88
Mojo HD	E-41
Mojo Mix	E-41
Momentum TV	E-41
Monsters HD (See listing for Voom HD Networks)	
Moody Broadcasting Network	E-41
MoreMAX (See listing for Cinemax)	
William Morris Agency Inc.	E-113
Lawrence L. Morton Associates	E-114
Mountain West TV (See listing for The MTN)	
Movie Central Express	E-41
Movie Central	E-41
Movie Central HD	E-41
The Movie Channel (See listing for Showtime)	
The Movie Channel HD (See listing for Showtime)	
The Movie Channel On Demand (See listing for Showtime)	
Moviecraft Inc.	E-88
MovieLink	E-41
MoviePlex	E-41
Mpix	E-41
MSG	E-41
MSG Plus	E-41
MSNBC	E-42
the mtn	E-42
MTV	E-42
MTV2	E-42
MTV Hits	E-42
MTV Jams	E-42
MTV Latin America	E-42
MTV Networks Digital Suite	E-42
MTV Networks Europe	E-42
MTV S	E-43
MTV Tres	E-43

mtvU	E-43
MTV X	E-43
MuchLoud	E-43
MuchMore Retro	E-43
MuchMoreMusic	E-43
MuchMusic Network	E-43
Muller Media Inc. (See listing for Imperia Entertainment Inc.)	
Multi-Image Network	E-88
Multicomm Sciences International Inc.	E-114
mun2 television	E-43
Muscular Dystrophy Association	E-88
Music Choice	E-43
Music Plus Television Network	E-43
Musicskool	E-43
Musimax & Musiqueplus	E-43
MVI Post	E-88
My Damn Channel	E-43
MyMediaBroker.com	E-104
MyNetworkTV	E-43
MyFootage.com	E-88

N

The N	E-61
Narrative Television Network	E-44
NASA TV	E-44
NASCAR HotPass	E-44
NASCAR In Car	E-44
Nathan Associates Inc.	E-114
National Captioning Institute	E-114
National City Corp.	E-104
National Council of Churches	E-88
National Economic Research Associates Inc.	E-114
National Film Board of Canada	E-89
National Geographic Channel	E-44
National Geographic Channel HD Network	E-44
National Geographic Channel On Demand	E-44
National Geographic Television	E-89
National Greek Television	E-44
National Iranian Television	E-44
National Jewish TV (NJTV)	E-44
National Lampoon Network	E-44
National Mobile Television	E-89
National Technical Information Service	E-89
National TeleConsultants Inc.	E-114
Native American Television	E-44
Naval Media Center	E-114
Navy Office of Information (OI-03)	E-89
NBA League Pass (See listing for iN DEMAND)	
NBA TV	E-44
NBA TV HD	E-44
NBC News	E-89
NBC Universal Domestic Television Distribution (See listing for NBC News)	
NCTI (See listing for Jones/NCTI)	
NDTV The Dominican Channel (See listing for Alterna TV)	
Netherlands Consulate General	E-89
Netlink International	E-44
Network Music	E-89
Network One	E-44
New Commerce Communications	E-104
The New Encore (See listing for Encore)	
New England Cable News	E-44
New England Sports Network	E-45
New Tang Dynasty TV	E-45
New York Network	E-45
New York 1 News	E-45

New York 1 Noticias E-45
 New York Racing Channel E-45
 New York State Assembly Radio Television E-45
 News 8 Austin E-45
 News 10 Now E-45
 News 12 Brooklyn E-45
 News 12 Connecticut E-45
 News 12 Interactive E-45
 News 12 Long Island E-45
 News 12 New Jersey E-45
 News 12 The Bronx E-45
 News 12 Traffic & Weather E-46
 News 12 Westchester E-46
 News 14 Carolina E-46
 News Broadcast Network Inc. E-89
 News Channel 3 Anytime E-46
 News Channel 5+ E-46
 NewsChannel 8 E-46
 News Now 53 E-46
 News on One - WOWT E-46
 News Plus E-46
 Newswatch 15 E-46
 Newsworld International E-46
 Newton Media Associates Inc. E-89
 New Visions Syndication Inc. E-89
 NFL Films Inc. E-89
 NFL Network E-46
 NFL Network HD E-46
 NHL Center Ice (See listing for *IN DEMAND*)
 NHL Network E-46
 NHL Network HD E-46
 Nick At Nite E-46
 Nick HD E-46
 Nick Too E-46
 Nickelodeon E-46
 NickToons en Espanol E-47
 NickToons TV E-47
 Nippon Golden Network E-47
 Nippon Golden Network 2 E-47
 Nippon Golden Network 3 E-47
 Nippon Golden Network On Demand E-47
 Noggin E-47
 Norflicks Productions Ltd. E-89
 Northeast Video Productions E-89
 NorthStar Telesolutions E-114
 Northwest Cable News E-47
 Northwestern Inc. (See listing for *NW Media*)
 Noyz TV E-47
 NS Bienstock Inc. E-114
 NTN Buzztime E-47
 NTV America E-47
 NTV Hayat E-47
 NTV International Corp. E-89
 NW Media E-90

O

Oasis TV E-47
 Oasis TV E-90
 Octane TV (See listing for *Ripe TV*)
 Odyssey Television Network E-47
 Ogletree Productions E-90
 OGM Production Music E-90
 Ohio Channel E-47
 Ohio News Network E-48
 OLEC Network E-48

COHEN, DIPPELL AND EVERIST, P.C.
CONSULTING ENGINEERS
 Domestic and International Communications
 Since 1937

1300 "L" STREET, N.W.
 SUITE 1100
 WASHINGTON, D.C. 20005
 PHONE: (202) 898-0111
 FAX: (202) 898-0895
 E-MAIL: cde@attglobal.net
 Member AFCCE

Olelo E-48
 Ole TV E-48
 OlympuSat Hispanic Pack E-48
 On The Air Production Studios E-90
 Once Mexico E-48
 OnSpot Digital Network E-48
 Open Student Television Network (OSTN) E-48
 Oppenheimer & Co. Inc. E-104
 Opus1 Production Music Library E-90
 Oregon Public Affairs Network E-48
 Orion Television (See listing for *Touchstone Television*)
 Outdoor Channel E-48
 Outdoor Channel 2 HD E-48
 Outdoor Channel On Demand E-48
 Outdoor Life Network (Canada) E-48
 OuterMax (See listing for *Cinemax*)
 OUTtv E-48
 Ovation Data Services Inc. E-114
 Ovation E-48
 Jim Owens Entertainment E-90
 Ownership of U.S. Commercial Television Stations A-2867
 OWN: The Oprah Winfrey Network E-48
 Oxygen E-48
 Oxygen On Demand E-49

P

P.A.C.E. E-49
 PandaAmerica Shopping Network E-49
 Pantomime Pictures Inc. E-90
 Paramount Advertiser Services E-90
 Paramount Designs Inc. E-114
 Paramount Production Support E-90
 Paramount Television Group (See listing for *CBS Paramount Television*)
 Parent & Satellite Stations C-2
 Parents TV E-49
 Pathe Pictures Inc. E-90
 Patrick Communications LLC E-104, E-114
 Patriots On Demand E-49
 Patterson Studios Inc. E-90
 Paulist Productions E-90
 Paxson Communications Corp. (See listing for *ION Television*)
 Pay TV & Satellite Services E-1
 PBS HD E-49
 PBS Kids Channel E-49
 PBS Kids/PBS Kids Go! E-49
 PBS Kids Sprout E-49
 PBS VIDEOdatabase E-90
 PBS World E-49
 Peckham Productions Inc. E-90
 Pennebaker Associates Inc. E-90
 Penn National Racing Alive E-49
 Pennsylvania Cable Network E-49
 Pentagon Channel E-49
 Penthouse TV E-90
 Penthouse TV E-49
 People's Network E-49
 Peregrine Communications E-90

COHEN, DIPPELL AND EVERIST, P.C.
CONSULTING ENGINEERS
 Domestic and International Communications
 Since 1937

1300 "L" STREET, N.W. PHONE: (202) 898-0111
 SUITE 1100 FAX: (202) 898-0895
 WASHINGTON, D.C. 20005 E-MAIL: cde@attglobal.net

Member AFCCE

Perennial Pictures E-90
 PetCARE Television Network (See listing for KidCARE Television Network)
 PGA TV E-49
 Philadelphia Park Live E-50
 Archie Phillips Productions E-90
 Phoenix Communications Group E-90
 Phoenix Entertainment Group Inc. E-90
 Phoenix Films & Video E-90
 Phoenix Info News (See listing for KyLinTV)
 Phoenix North America (See listing for KyLinTV)
 Phoenix Premium Channels (See listing for KyLinTV)
 Photobition Bonded Services Inc. E-90
 John Pierce & Co. LLC E-104
 Pikes Peak Community College E-50
 Pilot Productions Inc. E-91
 Pinnacle Media Worldwide E-114
 Pittsburgh Cable News Channel E-50
 Pixar Animation Studios E-91
 Play & Win Channel E-50
 Play Platinum TV E-50
 Playboy en Espanol E-50
 Playboy Entertainment Group Inc. E-91
 Playboy HD E-50
 Playboy TV E-50
 Players Network E-50
 Playgirl TV E-50
 Playhouse Pictures E-91
 Play-It Productions Inc. E-91
 Plaza TV E-50
 Pleasure E-50
 Plum TV E-50
 PNC Financial Services Group E-104
 Pohly Co. E-114
 Point of View Productions E-91
 PokerTV Network E-50
 Polygram Television (See listing for Universal Television)
 Portuguese Channel E-50
 Potomac Television Inc. E-91
 Power Link E-51
 Power Technologies (See listing for Siemens Power Transmission & Distribution Inc.,
 Power Technologies Intl.)
 Praise Television E-51
 Prayer Channel E-51
 Presbyterian Church Multimedia Resources E-91
 Prevue Channel (See listing for TV Guide Television Group)
 PriceWaterhouseCoopers E-114
 PrideVision TV (See listing for OutTV)
 Prime Sports Radio E-51
 Primetime 24 E-51
 Product Information Network (PIN) E-51
 Production Studio Inc. E-91
 Program Exchange E-91
 Program Sources & Services E-71
 Promark E-91
 Promoter E-51
 Providence Equity Partners Inc. E-104
 PSSI Global Services E-91
 Public Interest Video Network E-51

Public Media Home Vision E-91
 Pulse 24 E-51
 Pulse E-51
 Puma TV (See listing for OlympuSat Hispanic Pack)
 PumpTop TV E-51
 Puppy Channel E-51
 Pyramid Media E-91

Q

QatarTV (See listing for GlobeCast WorldTV)
 Ward L. Quaal Co. E-114
 Quartet International Inc. E-91
 Qubo E-51
 QVC E-51
 QVC HD E-52

R

Radar Channel E-52
 RAI International E-52
 RAI USA E-52
 Raleigh Studios E-91
 Ram Control E-114
 Rang-A-Rang Television E-52
 Rave HD (See listing for Voom HD Networks)
 Raycom Sports E-91
 Stan Raymond & Associates Inc. E-104
 RCH Outsourcing Services Inc. E-114
 RCS Television (See listing for Teletatino Network)
 RCTV International Corp. E-92
 RCW Associates E-114
 ReacTV E-52
 Real Hip-Hop Network E-52
 Real Madrid TV E-52
 Red Ryder Enterprises Inc. E-92
 Reel Media International E-92
 Reeltime Distributing Corp. E-92
 ReelzChannel E-52
 Regional News Network E-52
 Rembrandt Films E-92
 Renegade Inc. E-92
 Research Channel E-52
 Reseau de l'Information E-52
 Retirement Living E-52
 Retro Television Network E-52
 RFD HD E-53
 RFD-TV E-53
 RFK Engineering Solutions LLC E-115
 RGT (See listing for AlternaTV)
 Rhode Island News Channel E-53
 Rhode Island Statewide Interconnect E-53
 Rhodes Productions E-92
 Gordon Rice Associates E-104
 Rio de la Plata E-53
 Ripe TV E-53
 Ritmoson Latino E-53
 Ritzel Communications Inc. E-104
 RKO Pictures E-92
 R News E-53
 RNL E-115
 Robinson/Jeffrey Associates Inc. E-104
 Rochester's CW E-53
 Rock TV E-53
 Peter Rodgers Organization E-92
 George Rodman Associates E-115

Lawrence H. Rogers II, General Management Consultants E-115
 Rogers Sportsnet E-53
 Roland Company Inc. E-92
 Robert Rosenheim Associates E-92
 Jack Rourke Productions E-92
 Executive Television Workshop/Rowan & Blewitt/Boerner Team E-115
 RSC Romania E-53
 RSN E-53
 RTP-USA E-53
 RTR Planeta (See listing for *GlobeCast WorldTV*)
 RTV21 E-53
 Rumbaut & Company E-104
 Rush HD (See listing for *Voom HD Networks*)
 Russian Television Network E-53
 RW Productions Inc. E-92

S

S2One Inc. E-115
 Saban Entertainment (See listing for *Walt Disney Co.*)
 Safe TV E-54
 Saigon Broadcasting TV Network E-54
 Salaam TV E-54
 Salon TV E-54
 Samanyolu TV E-54
 San Diego News Channel 10 - KGTV E-54
 Sandler Capital Management E-105
 Santiago Solutions Group E-115
 Sheldon Satin Associates Inc. E-115
 Satterfield & Perry Inc. E-105
 SaudiTV E-54
 Scenic Cable Network & Production E-92
 Lou Scheimer Productions E-92
 Science Channel (See listing for *Discovery Channel*)
 Science Channel HD (See listing for *Discovery Channel*)
 Science Television E-54
 Sci-Fi Channel E-54
 Sci-Fi Channel HD E-54
 Scola E-54
 SCORE E-54
 Scott & Co. E-92
 SCTN Teleproductions E-92
 Seals Communications Corp. E-92
 Sear Sound E-92
 Seminar TV E-54
 Sentanta Sports USA (See listing for *GlobeCast WorldTV*)
 September Productions E-92
 Sesame Workshop E-92
 The SET (Southern Entertainment TV) E-54
 The SET2 E-54
 The SET3 E-54
 Seven Network Australia E-92
 Seventh-Day Adventists, Communications Department E-92
 SexTV:The Channel E-54
 SFM Entertainment Corp. E-92
 Shalom TV E-54
 Shalom USA America E-55
 SharjahTV (See listing for *GlobeCast WorldTV*)
 Shepherds Chapel Network E-55
 Burt Sherwood & Associates Inc. E-105
 Shop at Home E-55
 Shop Latino TV E-55
 ShopNBC E-55
 Shopping Channel E-55
 Shop TV Canada E-55
 Short TV E-55

Shorteez E-55
 Showcase Productions Inc. E-93
 Showcase Television E-55
 Showplace Television Syndication E-93
 Showtime E-55
 Showtime Beyond E-55
 Showtime en Espanol E-55
 Showtime Extreme E-55
 Showtime FamilyZone E-55
 Showtime HD E-55
 Showtime Next E-55
 Showtime On Demand E-55
 Showtime Showcase E-55
 Showtime Too E-55
 Showtime Women E-55
 Si TV HD E-56
 Si TV E-55
 Siemens Power Technologies Intl. E-115
 Sillerman-Magee Communications Management Co. E-105
 Simaye Azadi TV (See listing for *GlobeCast WorldTV*)
 SignaSys Inc. E-115
 Sino TV E-56
 Sivoo E-56
 The Ski Channel E-56
 Skotleski Video Productions Inc. E-93
 Sky Link TV (See listing for *KyLin TV*)
 Sky Link VOD Theater (See listing for *KyLin TV*)
 Sleuth On Demand E-56
 Sleuth E-56
 Smart Living Television E-56
 Smile of a Child E-56
 Smith & Fisher E-115
 Smithsonian Channel E-56
 Smithsonian Channel HD E-56
 Smithsonian Channel On Demand E-56
 Sneak Prevue E-56
 SNN 6 E-56
 Snowden Associates E-105
 SoapNet E-56
 Soccer Television (See listing for *Teletatino Network*)
 Society of Portuguese Television E-56
 Softwright LLC E-115
 Sol Video on Demand E-56
 Somat Publishing Ltd. E-93
 Son Broadcasting E-56
 Sony BMG Music E-93
 Sony Entertainment Television Asia E-56
 Sony Pictures Television E-93
 Sorpresa E-56
 Soundtrack Channel E-56
 Space - The Imagination Station E-57
 Spanish Television Services Inc. E-93
 SpanPro Inc. E-115
 Speed Channel E-57
 Speed HD E-57
 Speed On Demand E-57
 Spelling Entertainment E-93
 Spice (See listing for *Fresh*)
 Spice 2 (See listing for *Shorteez*)
 Spice HD (See listing for *Spice*)
 Spice Hot (See listing for *Spice*)
 Spice Live (See listing for *Spice*)
 Spice Platinum (See listing for *Spice*)
 Spice Ultimate (See listing for *Spice*)
 Spice: Xcess E-57
 Spike TV HD E-57
 Spike TV E-57

Index to Contents

SPIRIT Television Network	E-57
Sporting Channel	E-57
Sporting News Radio	E-57
SportsChoice	E-57
Sports Gaming Players Network (See listing for VSEN-TV)	
Sportskool	E-57
Sports Legends Inc./Berl Rottfeld Productions Inc.	E-93
The Sportsman Channel	E-57
SportsNet New York	E-57
Sports Network	E-58
SportSouth	E-58
Sports PPV	E-58
SportsTime Ohio	E-58
Sportsvue	E-58
Star!	E-58
Starfish Television Network	E-58
Starsight	E-58
Start Over	E-58
Starz	E-58
Starz Cinema	E-58
Starz Comedy HD	E-58
Starz Comedy	E-58
Starz Edge HD	E-58
Starz Edge	E-58
Starz HDTV	E-58
Starz InBlack	E-58
Starz IndiePlex	E-58
Starz Kids & Family HD	E-58
Starz Kids & Family	E-58
Starz On Demand	E-58
Starz RetroPlex	E-58
Starz Ticket	E-58
State Street Corp.	E-105
Sterling Institute Inc.	E-115
Stem Telecommunications Corp.	E-115
Stone & Youngblood	E-115
Stonegate Capital Group LLC	E-105
Storyvision Network	E-58
Marty Stouffer Productions Ltd.	E-93
Strata Marketing Inc.	E-115
Structural Systems Technology Inc.	E-115
Student Film Network	E-58
Studios USA Domestic Television (See listing for NBC Universal Domestic Television Distribution)	
Stuff TV (See listing for i-Shop)	
Style Network	E-59
SudanTV (See listing for GlobeCast WorldTV)	
Sudboro Productions	E-93
Joe Sullivan & Associates Inc.	E-115
SunSports TV	E-59
Sunbow Productions	E-93
Sundance Channel	E-59
Sunrise Media	E-93
Super Channel (See listing for Movie Central)	
Supercanal Caribe	E-59
Superchannel	E-59
Superstation WGN (See listing for WGN America)	
Sur Mex	E-59
Sur Network	E-59
Sur Peru	E-59
Swain Film & Video	E-93
Allen Swift Inc.	E-93
Syntellect Inc.	E-116
SyrianTV (See listing for GlobeCast WorldTV)	
Szabo Associates Inc.	E-116

T

Talent Exchange	E-116
Talentvision	E-59
Talkline Communications Radio Network	E-59
Talkline Communications TV Network	E-59
TalkTV	E-60
Tampa Bay On Demand (See listing for Bay News 9)	
TapeshTV	E-60
Tavsir Iran	E-60
TBN Enlace USA	E-60
TBN HD (See listing for Trinity Broadcasting Network)	
TBS in HD (See listing for TBS Superstation)	
TBS Superstation	E-60
TC Specialties	E-116
Teaching Learning Network	E-60
TeamHD (See listing for IN DEMAND)	
Technicolor CFI	E-93
Technisonic Studios Inc.	E-93
Tel A Cast Group	E-93
TelAmerica Media Inc.	E-116
Tele 5 (See listing for GlobeCast WorldTV)	
Telecare	E-60
TeleCom Productions Inc.	E-93
Telefe International (See listing for Condista)	
Telefilm Canada	E-93
Teleformula	E-60
Telefutura (See listing for Univision)	
Telegenic Programs Inc.	E-93
Telehit	E-60
Teletatino Network	E-60
Telemiami	E-60
Telemicro Internacional (See listing for AlternaTV)	
Telemundo	E-60
Telemundo Network Group Inc.	E-93
Telemundo Internacional	E-61
Telemundo Puerto Rico	E-61
Telenovelas	E-61
Telepace (See listing for GlobeCast WorldTV)	
Tele Padre Pio (See listing for GlobeCast WorldTV)	
Telepictures Productions	E-93
Telequebec	E-61
Telestrategies Inc.	E-116
Teletech Communications	E-116
Teletoon	E-61
Televisa Networks	E-61
Television Representatives Inc.	E-93
Television Stations (Commercial)	A-18
Alabama	A-20
Alaska	A-84
Arizona	A-111
Arkansas	A-164
California	A-202
Colorado	A-382
Connecticut	A-431
Delaware	A-450
District of Columbia	A-453
Florida	A-467
Georgia	A-615
Hawaii	A-685
Idaho	A-726
Illinois	A-754
Indiana	A-828
Iowa	A-891
Kansas	A-936
Kentucky	A-975
Louisiana	A-1017

Maine	A-1076	Total Living Network	E-62
Maryland	A-1096	TL Novelas (<i>See listing for Televisa Networks</i>)	
Massachusetts	A-1117	T.M. Century Inc.	E-94
Michigan	A-1154	TMC Xtra (<i>See listing for Showtime</i>)	
Minnesota	A-1234	TMN-The Movie Network (1-4)	E-62
Mississippi	A-1278	Today Video	E-94
Missouri	A-1318	Toon Disney	E-62
Montana	A-1378	Toon Disney en Espanol	E-62
Nebraska	A-1421	Toon Disney HD	E-62
Nevada	A-1458	TOP Channel TV (<i>See listing for GlobeCast WorldTV</i>)	
New Hampshire	A-1493	Top Kopy	E-94
New Jersey	A-1502	Edwin Tomberg & Co.	E-105, E-116
New Mexico	A-1522	Torstar Media Group Television (Toronto Star TV)	E-62
New York	A-1565	Touchstone Pictures	E-94
North Carolina	A-1655	Touchstone Television (<i>See listing for ABC Studios</i>)	
North Dakota	A-1729	Towers & Perrin	E-116
Ohio	A-1763	Traco Advertising Inc.	E-94
Oklahoma	A-1843	Trading Day (<i>See listing for KyLinTV</i>)	
Oregon	A-1889	Transcomm Inc.	E-116
Pennsylvania	A-1942	Trans World International Inc./IMG	E-94
Rhode Island	A-2019	Travel Channel	E-62
South Carolina	A-2028	Travel Channel Beyond (<i>See listing for Discovery Channel</i>)	
South Dakota	A-2072	Travel Channel HD	E-62
Tennessee	A-2107	Travel Channel Latin America	E-62
Texas	A-2175	Travelview International	E-94
Utah	A-2399	Travel Weather Now (<i>See listing for Bay News 9</i>)	
Vermont	A-2423	Treasure HD (<i>See listing for Voom HD Networks</i>)	
Virginia	A-2433	Treehouse TV	E-62
Washington	A-2485	Tribeca Film Center	E-94
West Virginia	A-2539	Tribune Entertainment Co.	E-94
Wisconsin	A-2571	Tribune Media Services	E-94
Wyoming	A-2639	Trimark Television (<i>See listing for Lions Gate Entertainment</i>)	
Guam	A-2661	Trinity Broadcasting Network (TBN)	E-63
Puerto Rico	A-2663	Tristar Television (<i>See listing for Sony Pictures Television</i>)	
Virgin Islands	A-2715	Trojan Vision	E-63
Television Stations Public & Educational	A-2721	Troma	E-94
Television Syndication Co. Inc.	E-93	True Blue	E-63
Television Translators	B-1	truTV	E-63
Telvue Corp.	E-116	Turner Broadcasting System Inc.	E-94
Tempo	E-61	Turner Classic Movies	E-63
Ten Blox	E-61	Turner Network TV	E-63
Ten Blue Plus	E-61	Turner Network TV HD	E-63
Ten Clips	E-61	Turner South (<i>See listing for SportSouth</i>)	
Ten Max	E-61	TuTv (<i>See listing for Univision & Televisa Networks</i>)	
Tennis Channel	E-61	TV2	E-63
Tennis Channel HD	E-61	TV5 USA	E-63
Ten Dn Demand	E-61	TV5, La Television International	E-63
TEN-The Erotic Network	E-61	TV Asia	E-63
Ten Xtsy	E-61	TV Chile	E-64
Teve-de-mente (<i>See listing for AlternaTV</i>)		TV Colombia	E-64
Texas Cable News	E-61	TV Guide Broadband	E-64
Texas House of Representatives Video/Audio Services	E-61	TV Guide Interactive Inc.	E-64
Texas Senate Media	E-61	TV Guide Network Dn Demand	E-64
The Fight Network	E-61	TV Guide Network	E-64
The Real Estate Channel	E-61	TV Guide Online	E-64
The WB.com	E-61	TV Guide SPDT	E-64
Thirteen/WNET	E-94	TV Japan	E-64
Thomson Reuters Corp.	E-94	TV Land	E-64
ThrillerMax (<i>See listing for Cinemax</i>)		TV Magic Inc.	E-116
TiBA Solutions	E-116	TV Dne	E-64
Tigervision	E-62	TV Dne HD	E-64
Time Warner Cable SportsNet	E-62	TV Drient	E-64
Time Warner Hits	E-62	TV Polonia	E-64
TinselVision	E-62	TV Romania International (<i>See listing for GlobeCast WorldTV</i>)	
Titan TV Network	E-62	TVE Internacional	E-65
TLC (<i>See listing for Learning Channel</i>)		TVG Network	E-65
TLC HD (<i>See listing for Learning Channel</i>)		TV Guide Television Group	E-94

Index to Contents

TVK	E-65
tvK24	E-65
TVN Entertainment	E-65
TVOntario	E-95
TVU Music Television	E-65
TVW	E-65
Twentieth Century Fox Film Corp.	E-95
Twentieth Century Fox Home Entertainment	E-95
Twentieth Century Fox Television	E-95
Twentieth Television	E-95

U

UCTV (See listing for KyLinTV)	
Ultimate Shopping Network	E-65
Ultra HD (See listing for Voom HD Networks)	
Unicable (See listing for Televisa Networks)	
Union On Demand	E-65
United Church of Christ, Office of Communications	E-95
United Film Enterprises Inc.	E-95
United Learning	E-95
United Methodist Communications	E-95
United Nations	E-95
United Press International	E-95
United Recovery Systems	E-116
Universal HD	E-65
Universal Television (See listing for NBC Universal Domestic Television Distribution)	
University of California TV (UCTV)	E-65
University of Southern California	E-95
Univision On Demand	E-66
Univision	E-65, E-95
Unum Provident Corp.	E-105
Unusual Films	E-95
UPA Productions of America	E-95
Urban American Television Network	E-66
USA 800 Inc.	E-116
USA Network HD	E-66
USA Network	E-66
U.S. Department of Agriculture, Office of Communications	E-95
U.S. Department of Commerce	E-116
U.S. Digital Television Inc.	E-95
U.S. Military TV Network	E-66
Uth TV	E-66
Utilisima Satelital	E-66
UTV	E-96

V

Valentino Production Music	E-96
Valuation Research Corp.	E-105
VanHuss Media Services Inc.	E-105
Varsity Media Group Inc.	E-96
T.J. Vaughan & Associates	E-116
VCI Solutions	E-116
VDP Inc.	E-116
Vegas Channel	E-66
Vehix TV On Demand	E-66
Venard Films Ltd./Farm Film Foundation	E-96
VeneMovies	E-66
Venevision International Inc.	E-96
Veria TV	E-66
Veritas Productions Inc.	E-96
Veronis Suhler Stevenson	E-105
Versus	E-66
Versus HD	E-67

Versus On Demand	E-67
Vertigo Productions	E-96
VH1	E-67
VH1 Classic	E-67
VH1 Country	E-67
VH1 HD	E-67
VH1 Soul	E-67
VHUNO	E-67
Viacom Inc.	E-96
Victory Studios	E-96
Vida Vision	E-67
Video Seat	E-67
Video-Cinema Films Inc.	E-96
Video Enterprises Inc.	E-96
Video Express Productions	E-96
Video Fashion Network	E-96
Video Ordnance Inc.	E-96
Video Rola	E-67
Videoworks	E-96
Viewer's Choice Canada	E-67
Vision Design Teleproductions	E-96
Vision TV	E-67
Vista Street Entertainment	E-96
VITAC	E-116
Viva Television Network	E-67
V-me TV	E-66
Voom HD Networks	E-67
Voy TV	E-68
VOY	E-67
Vozzcom Inc.	E-117
VSEN-TV	E-68
V-Soft Communications LLC	E-117

W

Wachovia Corp.	E-105
Wade Productions Inc.	E-96
Wallach Entertainment	E-96
Waller Capital Corp.	E-105
WALN Cable Radio	E-68
Walt Disney Feature Animation	E-96
Walt Disney Pictures	E-96
Walt Disney Studios	E-96
Walters-Storyk Design Group Inc.	E-117
WAMI! America's Kidz Network (See listing for Encore)	
WAPA America	E-68
Jay Ward Productions Inc.	E-96
Wamer Bros. Animation Inc.	E-96
Wamer Bros. Domestic Cable Distribution	E-96
Wamer Bros. Domestic Television Distribution	E-96
Wamer Bros. International Television Distribution	E-96
Wamer Bros. Pictures Domestic Distribution	E-97
Wamer Bros. Pictures International	E-97
Wamer Bros. Pictures	E-97
Wamer Bros. Television	E-97
Wamer Home Video	E-97
Wamer Independent Pictures	E-97
Warren & Morris Ltd.	E-117
Washington Information Group Ltd.	E-117
Washington Korean TV	E-68
WBIR-TV	E-68
WCTY Channel 16	E-68
WCVB-TV	E-97
WealthTV	E-68
WealthTV HD	E-68
Weather Channel	E-68

Weather Channel HD	E-68	Worldgate Service	E-70
Weather Channel Latin America	E-68	World Harvest Television	E-70
Weather Network	E-68	WorldSport HD (<i>See listing for Voom HD Networks</i>)	
Weathermews Inc.	E-97	Worldview Entertainment Inc.	E-97
Weatherscan	E-69	Worldwide Entertainment Corp.	E-98
WeatherVision	E-68	World Wrestling Entertainment Inc.	E-98
Evan Weiner Productions	E-97	Worship Network	E-70
Wellspring Theatrical Releasing	E-97	WPA Film Library	E-98
WE On Demand	E-68	WPHL-TV	E-98
Western Technical Services	E-117	WPIX (<i>See listing for CW11 New York</i>)	
Western Instructional Television Inc.	E-97	WQED Multimedia	E-98
Western International Syndication	E-97	WRS Motion Picture & Video Labs	E-98
Weston Woods Studios Inc.	E-97	WSI Corp.	E-117
West Side Films/Interactive	E-97	WTBS	E-70
WE tv	E-68	WTEM Sports Radio	E-70
WFMT Radio Networks	E-69	WTTW Channel 11	E-98
WGBH-TV	E-69	WWE 24/7	E-70
WGBH Create	E-69	Wyman & Associates Inc.	E-105
WGBH HD	E-69		
WGBH On Demand	E-69	X	
WGBH World	E-69		
WGN	E-69	XTV	E-70
WGN America	E-69		
WheelsTV	E-69	Y	
Wicked On Demand	E-69		
Wine Network	E-69	Yankees Entertainment & Sports (YES)	E-70
WizeBuys TV	E-69	YemenTV (<i>See listing for GlobeCast WorldTV</i>)	
WKYT-TV	E-69	YES HD (<i>See listing for Yankees Entertainment & Sports</i>)	
WMax (<i>See listing for Cinemax</i>)		Yesterday USA	E-70
W Network	E-69	Jim Young & Associates Inc.	E-117
Robert Wold Co.	E-117	YTV Canada	E-70
Woman TV (<i>See listing for KyLinTV</i>)			
Wood & Co. Inc.	E-105	Z	
The Word Network	E-69		
World Championship Sports Network	E-97	Zachry Associates Inc.	E-98
World Championship Wrestling	E-69	Zee Cinema	E-70
World Cinema HD (<i>See listing for Voom HD Networks</i>)		Zee Gold	E-70
World Class Video	E-97	Zee TV USA	E-70
World Fight Channel (WFC)	E-69		
World Fishing Network	E-69		

Index to Advertisers Stations Volume

Bond & Pecaro, Inc.
vii

Cavell, Mertz & Davis Inc.
Professional Cards

Cohen, Dippel and Everist
vii, ix, x, xi, xii, xiii, xiv, xv, xvi, xvii, xviii, Professional Cards

Communications Technologies, Inc.
Professional Cards

Duff & Phelps
x

duTreil, Lundin & Rackley, Inc.
Professional Cards

Hammitt & Edison, Inc.
Professional Cards

Carl T. Jones Corp.
Professional Cards

Kepper, Tupper & Company
A-127, A-389, A-391, A-518, A-736, A-1262, A-1287, A-1768, A-2011, A-2178, A-2340, A-2558, E-98

Television Market Rankings

Listing 210 markets according to Nielsen Designated Market Area Television Households.
Nielsen DMA, TV Household information & rank are based on the 2008 Nielsen U.S. Television Household Estimates.

MARKET	NIelsen DMA TV HOUSEHOLDS	RANK	MARKET AREA COMMERCIAL STATIONS
New York, NY	7,433,820	1	WABC-DT (45); WABC-TV (7); WCBS-DT (56); WCBS-TV (2); WFTY-DT (23); WFTY-TV (67); WFUT-DT (53); WFUT-TV (68); WLNJ-DT (57); WMBC-TV (18); WMBC-TV (63); WNBC (4); WNBC-DT (28); WNJU (47); WNJU-DT (36); WNYW (5); WNYW-DT (44); WPIX (11); WPIX-DT (33); WPXN-DT (30); WPXN-TV (31); WRNN-DT (48); WSAH (43); WSAH-DT (42); WTBY-DT (27); WTBY-TV (54); WWOR-DT (38); WWOR-TV (9); WXTV (41); WXTV-DT (40)
Los Angeles, CA	5,654,260	2	KABC-DT (53); KABC-TV (7); KAZA-DT (47); KAZA-TV (54); KBBC-TV (20); KBEH (63); KBEH-DT (24); KCAL-DT (43); KCAL-TV (9); KCBS-DT (60); KCBS-TV (2); KCOP-DT (66); KCOP-TV (13); KDOC-DT (32); KDOC-TV (56); KFTR-DT (29); KFTR-TV (46); KHIZ (64); KHIZ-DT (44); KJLA (57); KJLA-DT (49); KMEX-DT (35); KMEX-TV (34); KNBC (4); KNBC-DT (36); KPXN (30); KPXN-DT (38); KRCA (62); KRCA-DT (68); KSCI (18); KSCI-DT (61); KTVB-DT (23); KTVB-TV (40); KTLA-DT (31); KTLA-TV (5); KTTV (11); KTTV-DT (65); KVEA (52); KVEA-DT (39); KVMD-DT (23); KWHY-DT (42); KWHY-TV (22); KXLA (44); KXLA-DT (51)
Chicago, IL	3,492,850	3	WBBM-DT (3); WBBM-TV (2); WCIU-DT (27); WCIU-TV (26); WCPX (38); WCPX-DT (43); WFLD (32); WFLD-DT (31); WGBD-DT (53); WGBD-TV (66); WGN-DT (19); WGN-TV (9); WJYS (62); WJYS-DT (36); WLS-DT (52); WLS-TV (7); WMAQ-DT (29); WMAQ-TV (5); WPWR-DT (51); WPWR-TV (50); WSNS-DT (45); WSNS-TV (44); WWTO-DT (10); WWTO-TV (35); WXFT-DT (59); WXFT-TV (60)
Philadelphia, PA	2,950,220	4	KYW-DT (26); KYW-TV (3); WBPB-DT (9); WBPB-TV (60); WCAU (10); WCAU-DT (67); WFMZ-DT (46); WFMZ-TV (69); WGTW-DT (27); WGTW-TV (48); WMCN-DT (44); WMGM-DT (36); WMGM-TV (40); WPHL-DT (54); WPHL-TV (17); WPPX (61); WPPX-DT (31); WPSG (57); WPSG-DT (32); WPVI-DT (64); WPVI-TV (6); WTVE (51); WTVE-DT (25); WTXF-DT (42); WTXF-TV (29); WUVP-DT (66); WUVP-TV (65); WWSI (62); WWSI-DT (49)
Dallas-Fort Worth, TX	2,489,970	5	KDAF (33); KDAF-DT (32); KDFI (27); KDFI-DT (36); KDFW (4); KDFW-DT (35); KDTX-DT (45); KDTX-TV (58); KFWD (52); KFWD-DT (51); KLDT-DT (54); KMPX (29); KMPX-DT (30); KPXD (68); KPXD-DT (42); KSTR-DT (48); KSTR-TV (49); KTAQ (47); KTAQ-DT (46); KTVT (11); KTVT-DT (19); KTXA (21); KTXA-DT (18); KUVN-DT (24); KUVN-TV (23); KXAS-DT (41); KXAS-TV (5); KXTX-DT (40); KXTX-TV (39); WFAA-DT (9); WFAA-TV (8)
San Francisco-Oakland-San Jose, CA	2,476,450	6	KBCW (44); KBCW-DT (45); KBWB (20); KBWB-DT (19); KCNS (38); KCNS-DT (39); KDTV (14); KDTV-DT (51); KFSF-DT (34); KFSF-TV (66); KFTY (50); KFTY-DT (54); KGO-DT (24); KGO-TV (7); KICU-DT (52); KICU-TV (36); KKPX (65); KKPX-DT (41); KNTV (11); KNTV-DT (12); KPXS-DT (29); KPXS-TV (5); KRON-DT (57); KRON-TV (4); KSTS (48); KSTS-DT (49); KTLN-DT (47); KTLN-TV (68); KTNC-DT (63); KTNC-TV (42); KTSF (26); KTSF-DT (27); KTVU (2); KTVU-DT (56)
Boston, MA-Manchester, NH	2,409,080	7	WBXP (68); WBXP-DT (32); WBZ-DT (30); WBZ-TV (4); WCVB-DT (20); WCVB-TV (5); WDPX (58); WDPX-DT (40); WFXT (25); WFXT-DT (31); WHDH-DT (42); WHDH-TV (7); WLVI-DT (41); WLVI-TV (56); WMFP (62); WMFP-DT (18); WMUR-DT (59); WMUR-TV (9); WNEU (60); WNEU-DT (34); WPXG (21); WPXG-DT (33); WSBK-DT (39); WSBK-TV (38); WUNI (27); WUNI-DT (29); WUTF-DT (23); WUTF-TV (66); WWDP (46); WWDP-DT (52); WZMY-DT (35); WZMY-TV (50)
Atlanta, GA	2,369,780	8	WAGA (5); WAGA-DT (27); WATL (36); WATL-DT (25); WGCL-DT (19); WGCL-TV (46); WHSG-DT (44); WHSG-TV (63); WPCB-DT (20); WPCB-TV (17); WPXA (14); WPXA-DT (51); WSB-DT (39); WSB-TV (2); WUPA (69); WUPA-DT (43); WUWG-DT (48); WUWG-TV (34); WXIA-DT (10); WXIA-TV (11)
Washington, DC (Hagerstown, MD)	2,321,610	9	WDCA (20); WDCA-DT (35); WDCW (50); WDCW-DT (51); WFDC-DT (15); WFDC-TV (14); WHAG-DT (55); WHAG-TV (25); WJAL (68); WJAL-DT (39); WJLA-DT (39); WJLA-TV (7); WPXW (66); WPXW-DT (43); WRC-DT (48); WRC-TV (4); WTTG (5); WTTG-DT (36); WUSA (9); WUSA-DT (34); WWPX (60); WWPX-DT (12)
Houston, TX	2,106,210	10	KAZH (57); KAZH-DT (41); KFTH-DT (36); KFTH-TV (67); KHOU-DT (31); KHOU-TV (11); KIAH (39); KIAH-DT (38); KNWS-DT (52); KNWS-TV (51); KPRC-DT (35); KPRC-TV (2); KPXB (49); KPXB-DT (5); KRIV (26); KRIV-DT (27); KTBU (55); KTBU-DT (42); KTMD (47); KTMD-DT (48); KTRK-DT (32); KTRK-TV (13); KTXH (20); KTXH-DT (19); KXLN-DT (46); KXLN-TV (45); KZJL (61); KZJL-DT (44)
Detroit, MI	1,926,970	11	WADL (38); WADL-DT (39); WDIV-DT (45); WDIV-TV (4); WJBK (2); WJBK-DT (58); WKBD (50); WKBD-DT (14); WMYD (20); WMYD-DT (21); WPXD (31); WPXD-DT (33); WWJ-DT (44); WWJ-TV (62); WXYZ-DT (41); WXYZ-TV (7)
Phoenix (Prescott), AZ	1,855,930	12	KASW (61); KASW-DT (49); KAZT-DT (25); KAZT-TV (7); KCFG (9); KCFG-DT (32); KFPB-DT (27); KFPB-TV (13); KMOH-DT (19); KMOH-TV (6); KNAZ-DT (22); KNAZ-TV (2); KNXV-DT (56); KNXV-TV (15); KPAZ-DT (20); KPAZ-TV (21); KPHO-DT (17); KPHO-TV (5); KPNX (12); KPNX-DT (36); KPXX (51); KPXX-DT (52); KSAZ-DT (31); KSAZ-TV (10); KTAZ (39); KTVK (3); KTVK-DT (24); KTVW-DT (34); KTVW-TV (33); KUTP (45); KUTP-DT (26)
Tampa-St. Petersburg (Sarasota), FL	1,822,160	13	WCLF (22); WCLF-DT (21); WFLA-DT (7); WFLA-TV (8); WFTS-DT (29); WFTS-TV (28); WFTT-DT (47); WFTT-TV (50); WMOR-DT (19); WMOR-TV (32); WTOG (44); WTOG-DT (59); WTSP (10); WTSP-DT (24); WTTA (38); WTTA-DT (57); WTVT (13); WTVT-DT (12); WVEA-DT (25); WVEA-TV (62); WWSB (40); WWSB-DT (52); WXPX (66); WXPX-DT (42)
Seattle-Tacoma, WA	1,819,970	14	KBCB (24); KBCB-DT (19); KCPQ (13); KCPQ-DT (18); KHCV (45); KHCV-DT (44); KING-DT (48); KING-TV (5); KIRO-DT (39); KIRO-TV (7); KMYQ (22); KMYQ-DT (25); KOMO-DT (38); KOMO-TV (4); KONG-DT (31); KONG-TV (16); KSTW (11); KSTW-DT (36); KTBW-DT (14); KTBW-TV (20); KUNS-DT (50); KUNS-TV (51); KVOS-DT (35); KVOS-TV (12); KWXP (33); KWXP-DT (32)

Television Market Rankings

MARKET	NIELSEN OMA TV HOUSEHOLDS	RANK	MARKET AREA COMMERCIAL STATIONS
Minneapolis-St. Paul, MN	1,730,530	15	KARE (11); KARE-DT (35); KCCO-DT (24); KCCO-TV (7); KCCW-DT (20); KCCW-TV (12); KFTC (26); KMSP-DT (26); KMSP-TV (9); KPXM (41); KPXM-DT (40); KRWF (43); KRWF-DT (27); KSAX (42); KSAX-DT (36); KSTC-DT (44); KSTC-TV (45); KSTP-DT (50); KSTP-TV (5); WCCO-DT (32); WCCO-TV (4); WFTC (29); WFTC-DT (21); WUCW (23); WUCW-DT (22)
Miami-Fort Lauderdale, FL	1,546,920	16	WAMI-DT (47); WAMI-TV (69); WBFS-DT (32); WBFS-TV (33); WFOR-DT (22); WFOR-TV (4); WGEN-DT (12); WGEN-TV (8); WHFT-DT (46); WHFT-TV (45); WLTV (23); WLTV-DT (24); WPLG (10); WPLG-DT (9); WPXM (35); WPXM-DT (26); WSBS-DT (3); WSBS-TV (22); WSCV (51); WSCV-DT (52); WSFL-DT (19); WSFL-TV (39); WSVN (7); WSVN-DT (8); WTVJ (6); WTVJ-DT (31)
Cleveland-Akron (Canton), OH	1,524,930	17	WBNX-DT (30); WBNX-TV (55); WDLI-DT (39); WDLI-TV (17); WEWS-DT (15); WEWS-TV (5); WGGN-DT (42); WGGN-TV (52); WJW (8); WJW-DT (31); WKYC-DT (2); WKYC-TV (3); WMFD-DT (12); WOAC (67); WOAC-DT (47); WOIO (19); WOIO-DT (10); WQHS-DT (34); WQHS-TV (61); WUAB (43); WUAB-DT (28); WVPX (23)
Denver, CO	1,524,210	18	KCDO (3); KCEC (50); KCEC-DT (51); KCNC-DT (35); KCNC-TV (4); KDEN (25); KDEN-DT (29); KDVR (31); KDVR-DT (32); KFCT (22); KFCT-DT (21); KFNR (11); KMGH-DT (17); KMGH-TV (7); KPXC-DT (43); KPXC-TV (59); KREG-DT (23); KREG-TV (3); KTFD-DT (15); KTFD-TV (14); KTVD (20); KTVD-DT (19); KUSA-DT (16); KUSA-TV (9); KWGN-DT (34); KWGN-TV (2); KWHN (53); KWHN-DT (46)
Orlando-Daytona Beach-Melbourne, FL	1,466,420	19	WACX-DT (40); WESH (2); WESH-DT (11); WFTV (9); WFTV-DT (39); WHLV-TV (52); WKCF (18); WKCF-DT (17); WKMG-DT (58); WKMG-TV (6); WOFL (35); WOFL-DT (22); WOGX (51); WOGX-DT (31); WOPX (56); WOPX-DT (48); WOTF-DT (20); WOTF-TV (43); WRBW (65); WRBW-DT (41); WRDQ (27); WRDQ-DT (14); WVEN-DT (49); WVEN-TV (26)
Sacramento-Stockton-Modesto, CA	1,399,520	20	KCRA-DT (35); KCRA-TV (3); KMAX-DT (21); KMAX-TV (31); KOVR (13); KOVR-DT (25); KQCA (58); KQCA-DT (46); KSPX (29); KSPX-DT (48); KTFK-DT (62); KTFK-TV (64); KTXL (40); KTXL-DT (55); KUVS-DT (18); KUVS-TV (19); KXTV (10); KXTV-DT (61)
St. Louis, MO	1,249,820	21	KDNL-DT (31); KDNL-TV (30); KMOV (4); KMOV-DT (56); KNLC (24); KNLC-DT (14); KPLR-DT (26); KPLR-TV (11); KSDK (5); KSDK-DT (35); KTVI (2); KTVI-DT (43); WRBU (46); WRBU-DT (47)
Portland, OR	1,175,100	22	KATU (2); KATU-DT (43); KGW (8); KGW-DT (46); KNMT (24); KNMT-DT (45); KOIN (6); KOIN-DT (40); KPDX (49); KPDX-DT (48); KPTV (12); KPTV-DT (30); KPXG (22); KPXG-DT (4); KRCW-DT (33); KRCW-TV (32); KUNP (16)
Pittsburgh, PA	1,156,460	23	KDKA-DT (25); KDKA-TV (2); WPCB-DT (50); WPCB-TV (40); WPCW (19); WPGH-DT (43); WPGH-TV (53); WPMY (22); WPMY-DT (42); WPXI (11); WPXI-DT (48); WQEX (16); WQEX-DT (26); WTAE-DT (51); WTAE-TV (4)
Charlotte, NC	1,122,860	24	WAXN-DT (50); WAXN-TV (64); WBTV (3); WBTV-DT (23); WCCB (18); WCCB-DT (27); WCNC-DT (22); WCNC-TV (36); WHKY-DT (40); WHKY-TV (14); WJZY (46); WJZY-DT (47); WMYT-DT (39); WMYT-TV (55); WSOC-DT (34); WSOC-TV (9)
Indianapolis, IN	1,114,970	25	WCLJ-DT (56); WCLJ-TV (42); WHMB-DT (16); WHMB-TV (40); WIPX (63); WIPX-DT (27); WISH-DT (9); WISH-TV (8); WNDY-DT (32); WNDY-TV (23); WRTV (6); WRTV-DT (25); WTHR (13); WTHR-DT (46); WTTK (29); WTTK-DT (54); WTTV (4); WTTV-DT (48); WXIN (59); WXIN-DT (45)
Baltimore, MD	1,102,080	26	WBAL-DT (59); WBAL-TV (11); WBFF (45); WBFF-DT (46); WJZ-DT (38); WJZ-TV (13); WMAR-DT (52); WMAR-TV (2); WNUV (54); WNUV-DT (40); WUTB (24); WUTB-DT (41)
Raleigh-Durham (Fayetteville), NC	1,080,680	27	WFPX (62); WFPX-DT (36); WFLF (22); WFLF-DT (27); WNCN (17); WNCN-DT (55); WRAL-DT (53); WRAL-TV (5); WRAY-DT (42); WRAY-TV (30); WRAZ (50); WRAZ-DT (49); WRDC (28); WRDC-DT (27); WRPX (47); WRPX-DT (15); WTVN (11); WTVN-DT (52); WUVC-DT (38); WUVC-TV (40)
San Diego, CA	1,066,680	28	KFMB-DT (55); KFMB-TV (8); KGTU (10); KGTU-DT (25); KNSD (39); KNSD-DT (40); KSWB-DT (19); KSWB-TV (69); KUSI-DT (18); KUSI-TV (51)
Nashville, TN	1,016,290	29	WHTN (39); WHTN-DT (38); WJFB (66); WJFB-DT (44); WKRN-DT (27); WKRN-TV (2); WNAB (58); WNAB-DT (23); WNPX (28); WNPX-DT (36); WPGD-DT (51); WPGD-TV (50); WSMV-DT (10); WSMV-TV (4); WTVF (5); WTVF-DT (56); WUXP-DT (21); WUXP-TV (30); WZTV (17); WZTV-DT (15)
Hartford & New Haven, CT	1,014,990	30	WCTX (59); WCTX-DT (39); WFSB (3); WFSB-DT (33); WHPX (26); WHPX-DT (34); WTIC-DT (31); WTIC-TV (61); WTNH (8); WTNH-DT (10); WTXN (20); WTXN-DT (12); WUVN (18); WUVN-DT (46); WVIT (30); WVIT-DT (35)
Kansas City, MO	937,970	31	KCTV (5); KCTV-DT (24); KCWE (29); KCWE-DT (31); KMBC-DT (7); KMBC-TV (9); KMCI (38); KMCI-DT (36); KPXE (50); KPXE-DT (51); KSHB-DT (42); KSHB-TV (41); KSMO-DT (47); KSMO-TV (62); WDAF-DT (34); WDAF-TV (4)
Columbus, OH	925,840	32	WBNS-DT (21); WBNS-TV (10); WCMH-DT (14); WCMH-TV (4); WSFJ-DT (24); WSFJ-TV (51); WSYX (6); WSYX-DT (13); WTTE (28); WTTE-DT (36); WWHO (53); WWHO-DT (46)
Salt Lake City, UT	919,390	33	KCBU-DT (3); KCSG (4); KCSG-DT (14); KENV (10); KGWR-TV (13); KJZZ-TV (14); KPNZ (24); KSL-DT (38); KSL-TV (5); KSTU (13); KSTU-DT (28); KTMW (20); KTVX (4); KTVX-DT (40); KUCW (30); KUCW-DT (48); KUPX (16); KUPX-DT (28); KUSG (12); KUSG-DT (9); KUTF (12); KUTH (32); KUTV (2); KUTV-DT (34)
Cincinnati, OH	915,570	34	WCPO-DT (10); WCPO-TV (9); WKRC-DT (31); WKRC-TV (12); WLWT (5); WLWT-DT (35); WSTR-DT (33); WSTR-TV (64); WXIX-DT (29); WXIX-TV (19)
Milwaukee, WI	905,350	35	WBME-DT (48); WBME-TV (49); WCGV-DT (25); WCGV-TV (24); WDJT-DT (46); WDJT-TV (58); WISN-DT (34); WISN-TV (12); WITI (6); WITI-DT (33); WPXE (55); WPXE-DT (40); WTMJ-DT (28); WTMJ-TV (4); WVCY-DT (22); WVCY-TV (30); WVTM (18); WVTM-DT (61); WWRS-DT (43); WWRS-TV (52)
Greenville-Spartanburg-Anderson, SC-Asheville, NC	858,050	36	WGGG-DT (35); WGGG-TV (16); WHNS (21); WHNS-DT (57); WLOS (13); WLOS-DT (56); WMYA-DT (14); WMYA-TV (40); WNEG-TV (32); WSPA-DT (53); WSPA-TV (7); WYCW (62); WYCW-DT (45); WYFF (4); WYFF-DT (59)
San Antonio, TX	818,560	37	KABB (29); KABB-DT (30); KENS-DT (55); KENS-TV (5); KMYS (35); KMYS-DT (32); KPXL (26); KSAT-DT (48); KSAT-TV (12); KTRG (10); KVAW-DT (18); KVDA (60); KVDA-DT (38); KWEX-DT (39); KWEX-TV (41); WOAI-DT (58); WOAI-TV (4)

MARKET	NIELSEN DMA TV HOUSEHOLDS	RANK	MARKET AREA COMMERCIAL STATIONS
West Palm Beach-Fort Pierce, FL	779,430	38	WFGC (61); WFGC-DT (49); WFLX (29); WFLX-DT (28); WHDT-DT (44); WPBF (25); WPBF-DT (16); WPEC (12); WPEC-DT (13); WPTV (5); WPTV-DT (55); WPXP (67); WPXP-DT (36); WTVX (34); WTVX-DT (50)
Grand Rapids-Kalamazoo-Battle Creek, MI	741,420	39	WLLA (64); WLLA-DT (45); WOOD-DT (7); WOOD-TV (8); WOTV (41); WOTV-DT (20); WTLJ (54); WTLJ-DT (24); WWMT (3); WWMT-DT (2); WXMI (17); WXMI-DT (19); WZPX (43); WZPX-DT (44); WZZM-DT (39); WZZM-TV (13)
Birmingham (Anniston & Tuscaloosa), AL	739,750	40	WABM (68); WABM-DT (36); WBRC (6); WBRC-DT (50); WCFT-DT (5); WCFT-TV (33); WDBB (17); WDBB-DT (18); WIAT (42); WIAT-DT (30); WJSU-DT (9); WJSU-TV (40); WPXH (44); WPXH-DT (45); WTJP-DT (26); WTJP-TV (60); WTTO (21); WTTO-DT (28); WUOA (23); WVTM-DT (52); WVTM-TV (13)
Harrisburg-Lancaster-Lebanon-York, PA	738,880	41	WGAL (8); WGAL-DT (58); WGCB-DT (30); WGCB-TV (49); WHP-DT (4); WHP-TV (21); WHTM-DT (10); WHTM-TV (27); WLYH-DT (23); WLYH-TV (15); WPMT (43); WPMT-DT (47)
Las Vegas, NV	728,410	42	KBLR (39); KBLR-DT (40); KEGS (7); KINC (15); KINC-DT (16); KLAS-DT (7); KLAS-TV (8); KMCC (34); KMCC-DT (32); KTNV (13); KTNV-DT (12); KVBC (3); KVBC-DT (2); KVCW (33); KVCW-DT (29); KVMY (21); KVMY-DT (22); KVVU-DT (24); KVVU-TV (5)
Norfolk-Portsmouth-Newport News, VA	718,020	43	WAVY-DT (31); WAVY-TV (10); WGNT (27); WGNT-DT (50); WHRE (21); WPXV (49); WPXV-DT (46); WTKR (3); WTKR-DT (40); WTVZ-DT (38); WTVZ-TV (33); WVBT (43); WVBT-DT (29); WVEC-DT (41); WVEC-TV (13)
Albuquerque-Santa Fe, NM	689,120	44	KASA-DT (27); KASA-TV (2); KASY-DT (45); KASY-TV (50); KBIM-DT (41); KBIM-TV (10); KCHF (11); KCHF-DT (10); KLUZ-DT (42); KLUZ-TV (41); KNAT-DT (24); KNAT-TV (23); KOAT-DT (21); KOAT-TV (7); KOB-DT (26); KOB (12); KOB-DT (17); KOBG-TV (6); KOB (8); KOB-DT (38); KOB-TV (4); KOCT (6); KOCT-DT (19); KOFT-DT (8); KOVT (10); KOVT-DT (12); KREZ-DT (15); KREZ-TV (6); KRPV (27); KRPV-DT (28); KRQE (13); KRQE-DT (16); KRWB-TV (21); KTEL-TV (25); KTFQ-TV (14); KTLN-TV (33); KWBQ (19); KWBQ-DT (29)
Oklahoma City, OK	687,300	45	KAUT-DT (40); KAUT-TV (43); KFOR-DT (27); KFOR-TV (4); KOCB (34); KOCB-DT (33); KOCM (46); KOCO-DT (7); KOCO-TV (5); KOKH-DT (24); KOKH-TV (25); KOPX (62); KOPX-DT (50); KSBI (52); KSBI-DT (51); KTBO-DT (15); KTBO-TV (14); KTUZ-DT (29); KTUZ-TV (30); KUOK (35); KWTV (9); KWTV-DT (39)
Greensboro-High Point-Winston Salem, NC	685,110	46	WCWG (20); WCWG-DT (19); WFMY-DT (51); WFMY-TV (2); WGHP (8); WGHP-DT (35); WGPX (16); WGPX-DT (14); WLXI-DT (43); WLXI-TV (61); WMYV (48); WMYV-DT (33); WXII-DT (31); WXII-TV (12); WXLV-DT (29); WXLV-TV (45)
Jacksonville, FL	674,860	47	WAWS (30); WAWS-DT (32); WCWJ (17); WCWJ-DT (34); WJXT (4); WJXT-DT (42); WJXX (25); WJXX-DT (10); WPXC-DT (24); WPXC-TV (21); WTEV-DT (19); WTEV-TV (47); WTLV (12); WTLV-DT (13)
Memphis, TN	673,770	48	WBUY-DT (41); WBUY-TV (40); WHBQ-DT (53); WHBQ-TV (13); WLMT (30); WLMT-DT (31); WMC-DT (52); WMC-TV (5); WPTY-DT (25); WPTY-TV (24); WPXX-DT (51); WPXX-TV (50); WREG-DT (28); WREG-TV (3)
Austin, TX	667,670	49	KCWX (2); KEYE-DT (43); KEYE-TV (42); KNIC-TV (17); KNVA (54); KNVA-DT (49); KTBC (7); KTBC-DT (56); KVUE (24); KVUE-DT (33); KXAM-DT (27); KXAM-TV (14); KXAN-DT (21); KXAN-TV (36)
Louisville, KY	667,230	50	WAVE (3); WAVE-DT (47); WBKI-DT (19); WBKI-TV (34); WBNA (21); WBNA-DT (8); WDRB (41); WDRB-DT (49); WHAS-DT (55); WHAS-TV (11); WLKY-DT (26); WLKY-TV (32); WMYO (58); WMYO-DT (51)
Buffalo, NY	631,120	51	WGRZ-DT (33); WGRZ-TV (2); WIVB-DT (39); WIVB-TV (4); WKBW-DT (38); WKBW-TV (7); WNGS (67); WNLO (23); WNLO-DT (32); WNYB (26); WNYB-DT (27); WNYO-DT (34); WNYO-TV (49); WPXJ-TV (51); WUTV (29); WUTV-DT (14)
Providence, RI-New Bedford, MA	622,580	52	WJAR (10); WJAR-DT (51); WLNE-DT (49); WLNE-TV (6); WLWC (28); WLWC-DT (22); WNAC-DT (54); WNAC-TV (64); WPRI-DT (13); WPRI-TV (12); WPXQ (69); WPXQ-DT (17)
New Orleans, LA	602,740	53	KGLA-DT (42); WDSU (6); WDSU-DT (43); WGNO (26); WGNO-DT (15); WHNO (20); WHNO-DT (21); WNOL-TV (38); WPXL (49); WPXL-DT (50); WUPL (54); WUPL-DT (24); WVUE (8); WVUE-DT (29); WWL-DT (36); WWL-TV (4)
Wilkes Barre-Scranton, PA	594,570	54	WBRE-DT (11); WBRE-TV (28); WNEP-DT (49); WNEP-TV (16); WOLF-DT (45); WOLF-TV (56); WQMY (53); WQPX (64); WQPX-DT (32); WSWB (38); WSWB-DT (31); WYOU (22); WYOU-DT (13)
Fresno-Visalia, CA	574,900	55	KAIL (53); KAIL-DT (7); KFRE-DT (36); KFRE-TV (59); KFSN-DT (9); KFSN-TV (30); KFTV (21); KFTV-DT (20); KGMC (43); KGMC-DT (44); KGPE (47); KGPE-DT (34); KMPH-DT (28); KMPH-TV (26); KNSO (51); KNSO-DT (5); KSEE (24); KSEE-DT (38); KTFE-DT (48); KTFE-TV (61)
Little Rock-Pine Bluff, AR	567,060	56	KARK-DT (32); KARK-TV (4); KASN (38); KASN-DT (39); KATV-DT (22); KKYK-DT (49); KLRT-DT (30); KLRT-TV (16); KTHV (11); KTHV-DT (12); KVTH (26); KVTH (25); KVTH-DT (24); KWB (42); KWB-DT (44)
Albany-Schenectady-Troy, NY	556,750	57	WCDC-DT (36); WCDC-TV (19); WCWN (45); WCWN-DT (43); WNYA (51); WNYT (13); WNYT-DT (12); WRGB (6); WRGB-DT (39); WTEN (10); WTEN-DT (26); WXXA-DT (7); WXXA-TV (23); WYPX-DT (50)
Richmond-Petersburg, VA	550,240	58	WRIC-DT (22); WRIC-TV (8); WRLH-DT (26); WRLH-TV (35); WTVR-DT (25); WTVR-TV (6); WUPV (65); WUPV-DT (47); WWBT (12); WWBT-DT (54)
Knoxville, TN	547,930	59	WAGV (44); WAGV-DT (51); WATE-DT (26); WATE-TV (6); WBIR-DT (31); WBIR-TV (10); WBXX-DT (50); WBXX-TV (20); WMAK-DT (7); WPXK (54); WPXK-DT (23); WTNZ (43); WTNZ-DT (34); WVLR (48); WVLT-DT (30); WVLT-TV (8)
Mobile, AL-Pensacola (Fort Walton Beach), FL	537,810	60	WALA-DT (9); WALA-TV (10); WAWD (58); WAWD-DT (49); WBPG (55); WEAR-DT (17); WEAR-TV (3); WFBD-DT (48); WFGX (35); WFGX-DT (50); WHBR (33); WHBR-DT (34); WJTC (44); WJTC-DT (45); WKRG-DT (27); WKRG-TV (5); WMPV-DT (20); WMPV-TV (21); WPAN (53); WPAN-DT (40); WPMI-DT (47); WPMI-TV (15)
Tulsa, OK	529,540	61	KDOR-DT (15); KDOR-TV (17); KGEB (53); KGEB-DT (49); KJRH (2); KJRH-DT (56); KMYT-DT (42); KMYT-TV (41); KOKI-DT (22); KOKI-TV (23); KOTV (6); KOTV-DT (55); KQCW (19); KTPX (44); KTPX-DT (28); KTUL (8); KTUL-DT (58); KWHB (47); KWHB-DT (48)
Fort Myers-Naples, FL	509,530	62	WBBH-DT (15); WBBH-TV (20); WFTX (36); WFTX-DT (35); WINK-DT (9); WINK-TV (11); WRXY-DT (33); WRXY-TV (49); WXCW (46); WXCW-DT (45); WZVN-DT (41); WZVN-TV (26)
Lexington, KY	503,260	63	WDKY-DT (4); WDKY-TV (56); WKYT-DT (13); WKYT-TV (27); WLEX-DT (39); WLEX-TV (18); WLJC-DT (7); WTVQ-DT (40); WTVQ-TV (36); WUPX-DT (21); WUPX-TV (67); WYMT-DT (12); WYMT-TV (57)

Television Market Rankings

MARKET	NIelsen DMA TV HOUSEHOLDS	RANK	MARKET AREA COMMERCIAL STATIONS
Dayton, OH	483,790	64	WBDT (26); WBDT-DT (18); WDTN (2); WDTN-DT (50); WHIO-DT (41); WHIO-TV (7); WKEF (22); WKEF-DT (51); WKOI-DT (39); WKOI-TV (43); WRGT-DT (30); WRGT-TV (45)
Charleston-Huntington, WV	479,750	65	WCHS-DT (41); WCHS-TV (8); WLPX-DT (39); WLPX-TV (29); WOWK-TV (13); WQCW (30); WQCW-DT (17); WSAZ-DT (23); WSAZ-TV (3); WTSF (61); WTSF-DT (44); WVAH-DT (19); WVAH-TV (11)
Flint-Saginaw-Bay City, MI	465,790	66	WAQP (49); WAQP-DT (48); WBSF (46); WEYI-DT (30); WEYI-TV (25); WJRT-DT (36); WJRT-TV (12); WNEM-DT (22); WNEM-TV (5); WSMH (66); WSMH-DT (16)
Roanoke-Lynchburg, VA	461,420	67	WDBJ (7); WDBJ-DT (18); WDRL-DT (41); WDRL-TV (24); WFXR-DT (17); WFXR-TV (27); WPXR (38); WPXR-DT (36); WSET-DT (34); WSET-TV (13); WSLS-DT (30); WSLS-TV (10); WWCW (21); WWCW-DT (20)
Tucson (Sierra Vista), AZ	456,030	68	KFTU-TV (3); KGUN (9); KGUN-DT (35); KHRR (40); KHRR-DT (42); KMSB-DT (25); KMSB-TV (11); KOLD-DT (32); KOLD-TV (13); KTTU-DT (19); KTTU-TV (18); KUVE-DT (47); KUVE-TV (46); KVOA (4); KVOA-DT (23); KWBA (58); KWBA-DT (44)
Wichita-Hutchinson Plus, KS	450,930	69	KAAS-DT (17); KAAS-TV (18); KAKE-DT (21); KAKE-TV (10); KBSD-TV (6); KBSH-TV (7); KBSL-TV (10); KLBY (4); KLBY-DT (17); KMTW (36); KMTW-DT (35); KOCW (14); KSAS-DT (26); KSAS-TV (24); KSCW (33); KSCW-DT (31); KSNC (2); KSNC-DT (22); KSNG (11); KSNG-DT (16); KSNK (8); KSNK-DT (12); KSNW (3); KSNW-DT (45); KUPK-DT (18); KUPK-TV (13); KWCH-DT (19); KWCH-TV (12)
Green Bay-Appleton, WI	444,210	70	WACY (32); WACY-DT (27); WBAY-DT (23); WBAY-TV (2); WFRV-DT (39); WFRV-TV (5); WGBA (26); WGBA-DT (41); WIWB (14); WIWB-DT (21); WLUK-DT (51); WLUK-TV (11)
Des Moines-Ames, IA	432,410	71	KCCI (8); KCCI-DT (31); KCWI-TV (23); KDMI-DT (56); KDSM-DT (16); KDSM-TV (17); KFpx (39); WHO-DT (19); WHO-TV (13); WOI-DT (59); WOI-TV (5)
Honolulu, HI	429,940	72	KAHH-DT (27); KAIL-TV (7); KBFD (32); KBFD-DT (33); KFVE (5); KFVE-DT (23); KGMB (9); KGMB-DT (8); KGMD-TV (9); KGMV (3); KHAW-DT (21); KHAW-TV (11); KHBC-DT (22); KHBC-TV (2); KHNL (13); KHNL-DT (35); KHON-DT (8); KHON-TV (2); KHVO (13); KHVO-DT (18); KIKU (20); KIKU-DT (19); KITV (4); KITV-DT (40); KKAI (50); KLEI (6); KLEI-DT (25); KMAU (12); KMAU-DT (29); KOGG (15); KPXD-DT (41); KUPU (56); KWHE (14); KWHE-DT (31); KWHH (14); KWHH-DT (23); KWHM (21); KWHM-DT (45)
Toledo, OH	425,890	73	WLMB (40); WLMB-DT (5); WNWO-DT (49); WNWO-TV (24); WTOL (11); WTOL-DT (17); WTVG (13); WTVG-DT (19); WUPW (36); WUPW-DT (46)
Springfield, MO	421,960	74	KOLR (10); KOLR-DT (52); KSFX-DT (28); KSFX-TV (27); KSPR (33); KSPR-DT (19); KWBM (31); KYTV (3); KYTV-DT (44)
Spokane, WA	416,630	75	KAYU-DT (30); KAYU-TV (28); KGPX (34); KHQ-DT (15); KHQ-TV (6); KLEW-DT (32); KLEW-TV (3); KQUP (24); KREM-DT (20); KREM-TV (2); KSKN (22); KSKN-DT (36); KXLY-DT (13); KXLY-TV (4)
Omaha, NE	411,520	76	KETV (7); KETV-DT (20); KMTV (3); KMTV-DT (45); KPTM (42); KPTM-DT (43); KXVO (15); KXVO-DT (38); WOWT-DT (22); WOWT-TV (6)
Portland-Auburn, ME	410,890	77	WCSH (6); WCSH-DT (44); WGME-DT (38); WGME-TV (13); WMTW (8); WMTW-DT (46); WPFO (23); WPME (35); WPME-DT (28); WPTX (51); WPTX-DT (43)
Paducah, KY-Cape Girardeau, MO-Harrisburg, IL	393,260	78	KBSI (23); KBSI-DT (22); KFVS-DT (57); KFVS-TV (12); KPOB-TV (15); WDKA-DT (50); WDKA (49); WPSD-DT (32); WPSD-TV (6); WPXS-DT (21); WPXS (13); WSIL-DT (34); WSIL-TV (3); WTCT-DT (17); WTCT (27)
Columbia, SC	393,170	79	WACH (57); WACH-DT (48); WIS (10); WIS-DT (41); WKTC (63); WKTC-DT (39); WLTX (19); WLTX-DT (17); WOLO-DT (8); WOLO-TV (25); WZRB (47)
Rochester, NY	390,590	80	WHAM-DT (59); WHAM-TV (13); WHEC-DT (58); WHEC-TV (10); WROC-DT (45); WROC-TV (8); WUHF (31); WUHF-DT (28)
Syracuse, NY	388,000	81	WNYI (52); WNYI-DT (44); WNYI-TV (43); WSPX-TV (56); WSTM-DT (54); WSTM-TV (3); WSyr-DT (17); WSyr-TV (9); WSYT (68); WSYT-DT (19); WTVH (5); WTVH-DT (47)
Huntsville-Decatur (Florence), AL	386,520	82	WAAZ-DT (32); WAAZ-TV (31); WAFF (48); WAFF-DT (49); WHDF (15); WHDF-DT (14); WHNT-DT (59); WHNT-TV (19); WZDX (54); WZDX-DT (41)
Champaign & Springfield-Decatur, IL	386,000	83	WAND (17); WAND-DT (18); WBUI (23); WBUI-DT (22); WCCU (27); WCCU-DT (26); WCFN (49); WCFN-DT (53); WCIA (3); WCIA-DT (48); WICD (15); WICD-DT (41); WICS (20); WICS-DT (42); WRSP-DT (44); WRSP-TV (55)
Shreveport, LA	385,770	84	KMSS-DT (34); KMSS-TV (33); KPXJ-DT (21); KSHV (45); KSHV-DT (44); KSLA-DT (17); KSLA-TV (12); KTAL-DT (15); KTAL-TV (6); KTBS-DT (28); KTBS-TV (3)
Madison, WI	378,740	85	WBUW (57); WBUW-DT (32); WISC-DT (50); WISC-TV (3); WKOW-DT (26); WKOW-TV (27); WMSN-DT (11); WMSN-TV (47); WMTV (15); WMTV-DT (19)
Chattanooga, TN	366,780	86	WDEF-DT (47); WDEF-TV (12); WDSI-DT (40); WDSI-TV (61); WELF-DT (16); WELF-TV (23); WFLI-DT (42); WFLI-TV (53); WRCB-DT (13); WRCB-TV (3); WTVC (9); WTVC-DT (35)
Harlingen-Weslaco-Brownsville-McAllen, TX	349,910	87	KGBT-DT (31); KGBT-TV (4); KNVO (48); KNVO-DT (49); KRGV-DT (13); KRGV-TV (5); KTLM (40); KTLM-DT (20); KVEO (23); KVEO-DT (24)
Cedar Rapids-Waterloo-Iowa City-Dubuque, IA	346,330	88	KCRG-DT (52); KCRG-TV (9); KFXA (28); KFXA-DT (27); KFXB (40); KFXB-DT (43); KGAN (2); KGAN-DT (51); KPXR (48); KPXR-DT (47); KWKB (20); KWKB-DT (25); KWWF (22); KWWL (7); KWWL-DT (55)
South Bend-Elkhart, IN	334,720	89	WHME-DT (48); WHME-TV (46); WNDU-DT (42); WNDU-TV (16); WSBT-DT (30); WSBT-TV (22); WSJV (28); WSJV-DT (58)
Jackson, MS	334,650	90	WAPT (16); WAPT-DT (21); WDBD (40); WDBD-DT (41); WJTV (12); WJTV-DT (52); WLBT (3); WLBT-DT (9); WNTZ (48); WNTZ-DT (49); WRBJ (34); WUFX (35)
Colorado Springs-Pueblo, CO	334,390	91	KKTU (11); KKTU-DT (10); KOAA-DT (42); KOAA-TV (5); KRDO-DT (24); KRDO-TV (13); KXRM-DT (22); KXRM-TV (21)
Tri-Cities (Bristol, VA-Kingsport-Johnson City, TN)	332,840	92	WCYB-DT (28); WCYB-TV (5); WEMT (39); WEMT-DT (38); WJHL-DT (58); WJHL-TV (11); WKPT-DT (27); WKPT-TV (19); WLFQ-DT (49)
Burlington, VT-Plattsburgh, NY	331,320	93	WCAX-DT (53); WCAX-TV (3); WFFF-DT (43); WFFF-TV (44); WNNB (31); WNNB-DT (25); WPTZ (5); WPTZ-DT (14); WVNY (22); WVNY-DT (13)

MARKET	NIelsen DMA TV HOUSEHOLDS	RANK	MARKET AREA COMMERCIAL STATIONS
Waco-Temple-Bryan, TX	329,690	94	KAKW-DT (13); KAKW-TV (62); KBTX-DT (50); KBTX-TV (3); KCEN-DT (9); KCEN-TV (6); KWKT (44); KWKT-DT (57); KWTX-DT (53); KWTX-TV (10); KXXV (25); KXXV-DT (26); KYLE (28); KYLE-DT (29)
Baton Rouge, LA	326,390	95	WAFB (9); WAFB-DT (46); WBRZ-DT (13); WBRZ-TV (2); WGMB (44); WGMB-DT (45); WVLA (33); WVLA-DT (34)
Savannah, GA	319,160	96	WGSA (34); WGSA-DT (35); WJCL (22); WJCL-DT (23); WSAV-DT (39); WSAV-TV (3); WTGS (28); WTGS-DT (27); WTOG-DT (15); WTOG-TV (11)
Davenport, IA-Rock Island-Moline, IL	309,600	97	KGCW-DT (41); KGCW-TV (26); KLJB-DT (49); KLJB-TV (18); KWQC-DT (56); KWQC-TV (6); WHBF-DT (58); WHBF-TV (4); WQAD-DT (38); WQAD-TV (8)
El Paso, TX-Las Cruces, NM	308,080	98	KDBC-DT (18); KDBC-TV (4); KFOX-DT (15); KFOX-TV (14); KINT-DT (25); KINT-TV (26); KTDO (48); KTDO-DT (47); KTFN (65); KTFN-DT (51); KTSM-DT (16); KTSM-TV (9); KVIA-DT (17); KVIA-TV (7)
Charleston, SC	307,610	99	WCBD-DT (50); WCBD-TV (2); WCIV (4); WCIV-DT (34); WCSC-DT (52); WCSC-TV (5); WMMP (36); WMMP-DT (35); WTAT-DT (40); WTAT-TV (24)
Fort Smith-Fayetteville-Springdale-Rogers, AR	297,920	100	KFSM-DT (18); KFSM-TV (5); KFTA-DT (27); KFTA-TV (24); KHBS (40); KHBS-DT (21); KHOG-DT (15); KHOG-TV (29); KNWA-DT (50); KNWA-TV (51); KPBI (34); KWOG (57); KWOG-DT (39)
Johnstown-Altoona-State College, PA	293,860	101	WATM-DT (24); WATM-TV (23); WJAC-DT (34); WJAC-TV (6); WKBS-DT (46); WKBS-TV (47); WTAJ-DT (32); WTAJ-TV (10); WWCP-DT (29); WWCP-TV (8)
Evansville, IN	292,220	102	WAZE-DT (20); WAZE-TV (19); WEHT (25); WEHT-DT (59); WEVV (44); WEVV-DT (45); WFIE (14); WFIE-DT (46); WTVW (7); WTVW-DT (28)
Greenville-New Bern-Washington, NC	289,050	103	WCTI-DT (48); WCTI-TV (12); WEPX (38); WFXI (8); WFXI-DT (24); WITN-DT (32); WITN-TV (7); WNCT-DT (10); WNCT-TV (9); WPXU-DT (34); WPXU-TV (35); WYDO (14)
Myrtle Beach-Florence, SC	285,010	104	WBTW (13); WBTW-DT (56); WFXB (43); WFXB-DT (18); WPDE-DT (16); WPDE-TV (15); WWMB (21); WWMB-DT (20)
Tallahassee, FL-Thomasville, GA	282,390	105	WCTV (6); WCTV-DT (46); WFXU (57); WFXU-DT (48); WSWG-DT (43); WTLF-DT (24); WTLH (49); WTLH-DT (50); WTWC-DT (2); WTWC-TV (40); WTXL-DT (22); WTXL-TV (27)
Lincoln & Hastings-Keamey, NE	281,290	106	KCWL-TV (51); KGIN (11); KGIN-DT (32); KHAS-DT (21); KHAS-TV (5); KHGI-DT (36); KHGI-TV (13); KLKN (8); KLKN-DT (31); KOLN (10); KOLN-DT (25); KSNB-DT (34); KSNB-TV (4); KTVG (17); KTVG-DT (19); KWNB-DT (18); KWNB-TV (6)
Fort Wayne, IN	275,350	107	WANE-DT (31); WANE-TV (15); WFFT-DT (36); WFFT-TV (55); WINM (63); WINM-DT (12); WISE-DT (19); WISE-TV (33); WPTA (21); WPTA-DT (24)
Reno, NV	271,080	108	KAME-DT (20); KAME-TV (21); KOLO-DT (9); KOLO-TV (8); KREN-DT (26); KREN-TV (27); KRNV (4); KRNV-DT (7); KRXX-DT (44); KRXX-TV (11); KTVN (2); KTVN-DT (13); KWNV (7)
Youngstown, OH	268,930	109	WFMJ-DT (20); WFMJ-TV (21); WKBN-DT (41); WKBN-TV (27); WYTV (33); WYTV-DT (36)
Tyler-Longview (Lufkin & Nacogdoches), TX	265,200	110	KCEB (54); KETK-DT (22); KETK-TV (56); KFKX (51); KFKX-DT (31); KLTV (7); KLTV-DT (10); KTRE (9); KTRE-DT (11); KYTX (19); KYTX-DT (18)
Springfield-Holyoke, MA	262,850	111	WGGB-DT (55); WGGB-TV (40); WWLP (22); WWLP-DT (11)
Boise, ID	262,290	112	KBCI-DT (28); KBCI-TV (2); KIVI (6); KIVI-DT (24); KKJB (39); KNIN-DT (10); KNIN-TV (9); KTRV-DT (13); KTRV-TV (12); KTVB (7); KTVB-DT (26)
Sioux Falls (Mitchell), SD	260,190	113	KABY-DT (28); KABY-TV (9); KDLO-DT (2); KDLO-TV (3); KDLT-DT (47); KDLT-TV (46); KDLV-DT (26); KDLV-TV (5); KELO-DT (32); KELO-TV (11); KPLO-DT (14); KPLO-TV (6); KPRY-DT (19); KPRY-TV (4); KSFY-DT (29); KSFY-TV (13); KTTM (12); KTTM-DT (22); KTTW (17); KTTW-DT (7); KWSD (36); KWSD-DT (51)
Lansing, MI	258,650	114	WHTV (18); WHTV-DT (34); WILX-DT (57); WILX-TV (10); WLAJ (53); WLAJ-DT (51); WLNS-DT (59); WLNS-TV (6); WSYM-DT (38); WSYM-TV (47)
Augusta, GA	253,950	115	WAGT (26); WAGT-DT (30); WFXG (54); WFXG-DT (51); WJBF (6); WJBF-DT (42); WRDW-DT (31); WRDW-TV (12)
Peoria-Bloomington, IL	248,510	116	WAOE (59); WAOE-DT (39); WEEK-DT (57); WEEK-TV (25); WHOI (19); WHOI-DT (40); WMBD-DT (30); WMBD-TV (31); WYZZ-DT (28); WYZZ-TV (43)
Traverse City-Cadillac, MI	247,650	117	WFQX-DT (47); WFQX-TV (33); WFUP (45); WGTQ (8); WGTQ-DT (56); WGTU (29); WGTU-DT (31); WPBN-DT (50); WPBN-TV (7); WTOM-DT (35); WTOM-TV (4); WWTV (9); WWTV-DT (40); WWUP-DT (49); WWUP-TV (10)
Montgomery-Selma, AL	247,230	118	WAKA (8); WAKA-DT (55); WBIH-DT (29); WBMM (22); WCOV-DT (16); WCOV-TV (20); WMCF-DT (46); WMCF-TV (45); WNCF (32); WNCF-DT (51); WRJM-TV (67); WSFA (12); WSFA-DT (14)
Eugene, OR	242,790	119	KCBY-DT (21); KCBY-TV (11); KEZI (9); KEZI-DT (44); KLSR-DT (31); KLSR-TV (34); KMCB (23); KMCB-DT (22); KMTR (16); KMTR-DT (17); KPIC (4); KPIC-DT (19); KTCW (46); KTCW-DT (45); KTVG (36); KTVG-DT (18); KVAL-DT (25); KVAL-TV (13)
Fargo-Valley City, ND	241,120	120	KBRR (10); KJRR (7); KNRR (12); KNRR-DT (15); KVLV-DT (44); KVLV-TV (11); KVRR (15); KVRR-DT (19); KXJB-DT (38); KXJB-TV (4); WDAY-DT (21); WDAY-TV (6); WDAZ-DT (59); WDAZ-TV (8)
Santa Barbara-Santa Maria-San Luis Obispo, CA	240,190	121	KCOY-DT (19); KCOY-TV (12); KEYT-DT (27); KEYT-TV (3); KPMR (38); KPMR-DT (21); KSBY (6); KSBY-DT (15); KTAS (33); KTAS-DT (34)
Macon, GA	239,820	122	WGNM-DT (45); WGXA (24); WGXA-DT (16); WMAZ-DT (4); WMAZ-TV (13); WMGU-DT (40); WMGU-TV (41); WPGA-DT (32); WPGA-TV (58)
Lafayette, LA	230,670	123	KADN (15); KADN-DT (16); KATC (3); KATC-DT (28); KLFY-DT (56); KLFY-TV (10); KLWB (50)
Monterey-Salinas, CA	225,350	124	KCBA (35); KCBA-DT (13); KION-DT (32); KION-TV (46); KSBW (8); KSBW-DT (10); KSMS-DT (31); KSMS-TV (67)
Bakersfield, CA	220,730	125	KBAK-DT (33); KBAK-TV (29); KERO-DT (10); KERO-TV (23); KGET-DT (25); KGET-TV (17); KUVI-DT (55); KUVI-TV (45)
Yakima-Pasco-Richland-Kennewick, WA	216,780	126	KAPP (35); KAPP-DT (14); KEPR-DT (18); KEPR-TV (19); KFFX-DT (8); KIMA-DT (33); KIMA-TV (29); KNDO (23); KNDO-DT (16); KNDO-TV (25); KNDO-DT (26); KVEW (42); KVEW-DT (44)

Television Market Rankings

MARKET	NIELSEN DMA TV HOUSEHOLDS	RANK	MARKET AREA COMMERCIAL STATIONS
La Crosse-Eau Claire, WI	215,610	127	WEAU-DT (39); WEAU-TV (13); WEUX (48); WEUX-DT (49); WKBT (8); WKBT-DT (41); WLAX (25); WLAX-DT (17); WQOW-DT (15); WQOW-TV (18); WXOW-DT (14); WXOW-TV (19)
Columbus, GA-Opelika, AL	213,980	128	WLGA (66); WLGA-DT (31); WLTZ (38); WLTZ-DT (35); WRBL (3); WRBL-DT (15); WTVM (9); WTVM-DT (47); WXTX (54); WXTX-DT (49)
Corpus Christi, TX	197,290	129	KIII (3); KIII-DT (8); KORO (28); KORO-DT (27); KRIS-DT (13); KRIS-TV (6); KUQI (38); KZTV (10); KZTV-DT (18)
Chico-Redding, CA	197,280	130	KCVU (30); KCVU-DT (20); KHSL-DT (43); KHSL-TV (12); KNVN (24); KNVN-DT (36); KRCR-DT (34); KRCR-TV (7)
Amarillo, TX	192,090	131	KAMR-DT (19); KAMR-TV (4); KCIT (14); KCIT-DT (15); KEYU-DT (31); KFDA-DT (9); KFDA-TV (10); KPTF (18); KVIH-DT (20); KVIH-TV (12); KVII-DT (23); KVII-TV (7)
Rockford, IL	188,860	132	WIFR (23); WIFR-DT (41); WQRF-DT (42); WQRF-TV (39); WREX-DT (54); WREX-TV (13); WTVO (17); WTVO-DT (16)
Columbus-Tupelo-West Point, MS	188,740	133	WCBI-DT (35); WCBI-TV (4); WKDH-DT (45); WLOV-DT (16); WLOV-TV (27); WTVA (9)
Wilmington, NC	187,480	134	WECT (6); WECT-DT (44); WSFX-DT (30); WSFX-TV (26); WWAY (3); WWAY-DT (46)
Wausau-Rhineland, WI	184,220	135	WAOW-DT (29); WAOW-TV (9); WBJJ (4); WFXS (55); WJFW-DT (16); WJFW-TV (12); WSAW-DT (40); WSAW-TV (7); WTPX-DT (46); WYOW (34); WYOW-DT (28)
Monroe, LA-El Dorado, AR	179,190	136	KAQY (11); KAQY-DT (57); KARD (14); KARD-DT (36); KEJB (43); KMCT-DT (38); KNOE-DT (7); KNOE-TV (8); KTVE (10); KTVE-DT (27)
Columbia-Jefferson City, MO	179,010	137	KMIZ (17); KMIZ-DT (22); KNLJ (25); KNLJ-DT (20); KOMU-DT (36); KOMU-TV (8); KRCC (13); KRCC-DT (12)
Topeka, KS	175,940	138	KSNT (27); KSNT-DT (28); KTKA-DT (48); KTKA-TV (49); WIBW-DT (44); WIBW-TV (13)
Duluth, MN-Superior, WI	173,180	139	KBJR-DT (19); KBJR-TV (6); KDLH (3); KDLH-DT (33); KQDS-DT (17); KQDS-TV (21); KRIL (11); WDIO-DT (43); WDIO-TV (10); WIRT (13); WIRT-DT (36)
Medford-Klamath Falls, OR	171,830	140	KBLN (30); KDKF (31); KDKF-DT (29); KDRV (12); KDRV-DT (38); KMMV (26); KMMV-DT (27); KOBI (5); KOBI-DT (15); KOTI (2); KOTI-DT (13); KTVL (10); KTVL-DT (35)
Beaumont-Port Arthur, TX	165,440	141	KBMT (12); KBMT-DT (50); KBTU-DT (40); KBTU-TV (4); KFDM-DT (21); KFDM-TV (6)
Palm Springs, CA	159,240	142	KESQ-DT (52); KESQ-TV (42); KMIR-DT (46); KMIR-TV (36)
Lubbock, TX	158,070	143	KAMC (28); KAMC-DT (27); KCBT (11); KCBT-DT (9); KJTV-DT (35); KJTV-TV (34); KLBK-DT (40); KLBK-TV (13); KLCW-TV (22); KPTB (16); KPTB-DT (25)
Salisbury, MD	157,940	144	WBOC-DT (21); WBOC-TV (16); WMDT (47); WMDT-DT (53)
Wichita Falls, TX & Lawton, OK	157,820	145	KAUZ-DT (22); KAUZ-TV (6); KFDX-DT (28); KFDX-TV (3); KJTL (18); KJTL-DT (15); KSWO-DT (11); KSWO-TV (7)
Erie, PA	157,610	146	WFXP (66); WFXP-DT (22); WICU-DT (52); WICU-TV (12); WJET-DT (58); WJET-TV (24); WSEE-DT (16); WSEE-TV (35)
Albany, GA	156,800	147	WALB (10); WALB-DT (17); WFXL (31); WFXL-DT (12); WSSS-DT (51); WSSS-TV (55)
Joplin, MO-Pittsburg, KS	156,560	148	KFJX (14); KOAM-DT (13); KOAM-TV (7); KODE-DT (43); KODE-TV (12); KSNF (16); KSNF-DT (46)
Sioux City, IA	154,900	149	KCAU-DT (30); KCAU-TV (9); KMEG (14); KMEG-DT (39); KPTH (44); KPTH-DT (49); KTVI (4); KTVI-DT (41)
Anchorage, AK	150,620	150	KDMD (33); KDMD-DT (32); KIMO (13); KIMO-DT (12); KTBY (4); KTBY-DT (20); KTUU-DT (10); KTUU-TV (2); KTVA (11); KTVA-DT (28); KYES-DT (6); KYES-TV (5)
Panama City, FL	147,520	151	WBIF (51); WJHG-DT (8); WJHG-TV (7); WMBB (13); WMBB-DT (19); WPCT (46); WPCT-DT (47); WPGX (28); WPGX-DT (9)
Terre Haute, IN	145,450	152	WFXW (38); WFXW-DT (39); WTHI-DT (24); WTHI-TV (10); WTOU (2); WTOU-DT (36)
Bangor, ME	145,100	153	WABI-DT (19); WABI-TV (5); WLBZ (2); WLBZ-DT (25); WVII-DT (14); WVII-TV (7)
Rochester, MN-Mason City, IA-Austin, MN	144,700	154	KAAL (6); KAAL-DT (33); KIMT (3); KIMT-DT (42); KTTC (10); KTTC-DT (36); KXLT-DT (46); KXLT-TV (47)
Bluefield-Beckley-Oak Hill, WV	142,570	155	WLFB (40); WLFB-DT (14); WOAY-DT (50); WOAY-TV (4); WVNS-DT (8); WVNS-TV (59); WVVA (6); WVVA-DT (46)
Odessa-Midland, TX	141,560	156	KMID (2); KMID-DT (26); KMLM (42); KMLM-DT (43); KOSA-DT (31); KOSA-TV (7); KPEJ (24); KPEJ-DT (23); KUPB (18); KUPT-DT (16); KWAB-DT (33); KWAB-TV (4); KWES-DT (13); KWES-TV (9); KWWT (30)
Binghamton, NY	138,930	157	WBNG-DT (7); WBNG-TV (12); WICZ-DT (8); WICZ-TV (40); WIVT (34); WIVT-DT (4)
Minot-Bismarck-Dickinson, ND	136,730	158	KBMY (17); KBMY-DT (16); KFYP-DT (31); KFYP-TV (5); KMCY (14); KMOT (10); KNDX (26); KQCD-TV (7); KUMV-TV (8); KXMA-DT (19); KXMA-TV (2); KXMB-DT (23); KXMB-TV (12); KXMC-DT (45); KXMC-TV (13); KXMD-DT (14); KXMD-TV (11); KXND (24)
Wheeling, WV-Steubenville, OH	133,700	159	WTOV-DT (57); WTOV-TV (9); WTRF-DT (32); WTRF-TV (7)
Gainesville, FL	129,960	160	WCJB-DT (16); WCJB-TV (20); WGFL-DT (28)
Sherman, TX-Ada, OK	128,100	161	KTEN (10); KTEN-DT (26); KXII (12); KXII-DT (20)
Idaho Falls-Pocatello, ID (Jackson, WY)	124,220	162	KBEO (11); KFXP (31); KIDK (3); KIDK-DT (36); KIFI-DT (9); KIFI-TV (8); KJWY (2); KPFI (15); KPVI (6); KPVI-DT (23)
Biloxi-Gulfport, MS	121,750	163	WLOX (13); WLOX-DT (39); WXXV-DT (48); WXXV-TV (25)
Yuma, AZ-El Centro, CA	115,650	164	KAJB (54); KECY-DT (48); KECY-TV (9); KSWT (13); KSWT-DT (16); KYVE (7); KYVE-DT (22); KYMA (11); KYMA-DT (41)
Abilene-Sweetwater, TX	115,310	165	KPCB (17); KPCB-DT (10); KRBC-DT (29); KRBC-TV (9); KTAB-DT (24); KTAB-TV (32); KTXS-DT (20); KTXS-TV (12); KXVA (15)
Missoula, MT	111,340	166	KCPW-DT (38); KCPW-TV (9); KECI-DT (40); KECI-TV (13); KMMF (17); KPAX-DT (7); KPAX-TV (8); KTMF (23); KTMF-DT (36)
Hattiesburg-Laurel, MS	110,330	167	WDAM-DT (28); WDAM-TV (7); WHLT (22); WHLT-DT (58)
Clarksburg-Weston, WV	109,150	168	WBOY-DT (52); WBOY-TV (12); WDTV (5); WDTV-DT (6); WVFX (46); WVFX-DT (10)

MARKET	NIELSEN DMA TV HOUSEHOLDS	RANK	MARKET AREA COMMERCIAL STATIONS
Utica, NY	106,280	169	WFXV (33); WFXV-DT (27); WKTV (2); WKTV-DT (29); WUTR (20); WUTR-DT (30)
Billings, MT	106,030	170	KHMT (4); KHMT-DT (22); KSVI (6); KSVI-DT (18); KTVQ (2); KTVQ-DT (10); KULR-DT (11); KULR-TV (8); KYUS-TV (3)
Quincy, IL-Hannibal, MO-Keokuk, IA	103,910	171	KHQA-DT (29); KHQA-TV (7); WGEM-DT (54); WGEM-TV (10); WTJR (16); WTJR-DT (32)
Dothan, AL	100,950	172	WDFX-DT (33); WDFX-TV (34); WDHN (18); WDHN-DT (21); WTVY (4); WTVY-DT (36)
Jackson, TN	98,050	173	WBBJ-DT (43); WBBJ-TV (7); WJKT (16); WJKT-DT (39)
Rapid City, SD	96,450	174	KCLO-DT (16); KCLO-TV (15); KEVN-DT (18); KEVN-TV (7); KHSD-DT (10); KHSD-TV (11); KIVV-DT (29); KIVV-TV (5); KNBN (21); KOTA-DT (2); KOTA-TV (3); KSGW-DT (13); KSGW-TV (12); KSWY (7)
Elmira (Coming), NY	96,090	175	WENY-TV (36); WETM-DT (2); WETM-TV (18); WYDC (48); WYDC-DT (50)
Lake Charles, LA	95,410	176	KPLC (7); KPLC-DT (8); KVHP (29); KVHP-DT (30)
Watertown, NY	94,960	177	WWNY-DT (35); WWNY-TV (7); WWTI (50); WWTI-DT (21)
Harrisonburg, VA	92,900	178	WHSV-DT (49); WHSV-TV (3)
Alexandria, LA	89,630	179	KALB-DT (35); KALB-TV (5); KBCA (41); KLAX-DT (32); KLAX-TV (31)
Marquette, MI	89,290	180	WBKP (5); WBUP (10); WDHS (8); WDHS-DT (22); WJMN-DT (48); WJMN-TV (3); WLUC-DT (35); WLUC-TV (6); WMOF (19)
Jonesboro, AR	80,900	181	KAIT (8); KAIT-DT (9); KVTJ (48)
Bowling Green, KY	80,260	182	WBKO (13); WBKO-DT (33); WNKY-DT (16); WNKY-TV (40)
Charlottesville, VA	76,600	183	WCAV (19); WVIR-DT (32); WVIR-TV (29)
Grand Junction-Montrose, CO	73,360	184	KFQX (4); KFQX-DT (15); KJCT (8); KJCT-DT (7); KKCO (11); KKCO-DT (12); KREX-DT (2); KREX-TV (5); KREY-DT (13); KREY-TV (10)
Meridian, MS	72,280	185	WGBC (30); WGBC-DT (31); WMDN (24); WMDN-DT (26); WTOK-DT (49); WTOK-TV (11)
Lima, OH	70,690	186	WLIO (35); WLIO-DT (8); WTLW (44); WTLW-DT (47)
Greenwood-Greenville, MS	70,050	187	WABG-DT (32); WABG-TV (6); WXVT (15); WXVT-DT (17)
Laredo, TX	68,110	188	KGNS-DT (15); KGNS-TV (8); KLDO-DT (19); KLDO-TV (27); KVTV (13); KVTV-DT (31)
Lafayette, IN	67,070	189	WLFI-DT (11); WLFI-TV (18)
Butte-Bozeman, MT	65,480	190	KBTZ (24); KBZK (7); KBZK-DT (13); KTVM (6); KTVM-DT (33); KWyB (18); KWyB-DT (19); KXLF-DT (5); KXLF-TV (4)
Great Falls, MT	64,910	191	KFBB-DT (8); KFBB-TV (5); KLMN (26); KRTV (3); KRTV-DT (7); KTGF (16); KTGF-DT (45)
Bend, OR	64,830	192	KOHD-DT (51); KTVZ (21); KTVZ-DT (18)
Parkersburg, WV	63,760	193	WTAP-DT (49); WTAP-TV (15)
Twin Falls, ID	63,540	194	KIDA (5); KMVT (11); KMVT-DT (16); KXTF (35); KXTF-DT (34)
Eureka, CA	60,900	195	KAEF (23); KAEF-DT (22); KBVU (29); KBVU-DT (28); KIEM-DT (16); KIEM-TV (3); KVIQ (6); KVIQ-DT (17)
San Angelo, TX	54,980	196	KIDY (6); KIDY-DT (19); KLST (8); KLST-DT (11); KSAN-DT (16); KSAN-TV (3)
Casper-Riverton, WY	54,340	197	KCWY (13); KFNB (20); KFNB-DT (18); KFNE (10); KFNE-DT (16); KGWC-TV (14); KGWL-TV (5); KTWO-DT (17); KTWO-TV (2)
Cheyenne, WY-Scottsbluff, NE	54,120	198	KDUH-DT (7); KDUH-TV (4); KGWN-DT (30); KGWN-TV (5); KLWY (27); KLWY-DT (28); KQCK (33); KQCK-DT (11); KSTF (10); KSTF-DT (29); KTUW-DT (16)
Mankato, MN	52,230	199	KEYC-DT (38); KEYC-TV (12)
Ottumwa, IA-Kirksville, MO	51,270	200	KTVO (3); KTVO-DT (33); KYOU-DT (14); KYOU-TV (15)
St. Joseph, MO	46,840	201	KQTV (2); KQTV-DT (53); KTAJ-DT (21); KTAJ-TV (16)
Fairbanks, AK	37,110	202	KATN (2); KATN-DT (18); KFXF (7); KFXF-DT (22); KJNP-DT (20); KJNP-TV (4); KTVF (11); KTVF-DT (26)
Zanesville, OH	32,550	203	WHIZ-DT (40); WHIZ-TV (18)
Presque Isle, ME	31,270	204	WAGM-DT (16); WAGM-TV (8)
Victoria, TX	31,260	205	KAVU-DT (15); KAVU-TV (25); KVCT (19); KVCT-DT (11)
Helena, MT	27,040	206	KMTF (10); KMTF-DT (29); KTVH (12); KTVH-DT (14)
Juneau, AK	25,250	207	KJUD (8); KJUD-DT (11); KTNL-DT (7); KTNL-TV (13); KUBD (4); KUBD-DT (13)
Alpena, MI	17,520	208	WBKB-DT (13); WBKB-TV (11)
North Platte, NE	15,250	209	KNOP-DT (22); KNOP-TV (2)
Glendive, MT	3,940	210	KXGN-TV (5)

Alphabetical Listing of TV Markets – 2008

Nielsen DMA TV Households Ranking

Abilene-Sweetwater, TX	165	Detroit, MI	11	Las Vegas, NV	42	Rochester, NY	80
Albany, GA	147	Dothan, AL	172	Lexington, KY	63	Rockford, IL	132
Albany-Schenectady-Troy, NY	57	Duluth, MN-Superior, WI	139	Lima, OH	186	Sacramento-Stockton-Modesto, CA	20
Albuquerque-Santa Fe, NM	44	El Paso, TX-Las Cruces, NM	98	Lincoln & Hastings-Keamey, NE	106	Salisbury, MD	144
Alexandria, LA	179	Elmira (Corning), NY	175	Little Rock-Pine Bluff, AR	56	Salt Lake City, UT	33
Alpena, MI	208	Erie, PA	146	Los Angeles, CA	2	San Angelo, TX	196
Amarillo, TX	131	Eugene, OR	119	Louisville, KY	50	San Antonio, TX	37
Anchorage, AK	150	Eureka, CA	195	Lubbock, TX	143	San Diego, CA	28
Atlanta, GA	8	Evansville, IN	102	Macon, GA	122	San Francisco-Oakland-San Jose, CA	6
Augusta, GA	115	Fairbanks, AK	202	Madison, WI	85	Santa Barbara-Santa Maria-San Luis Obispo, CA	121
Austin, TX	49	Fargo-Valley City, ND	120	Mankato, MN	199	Savannah, GA	96
Bakersfield, CA	125	Flint-Saginaw-Bay City, MI	66	Marquette, MI	180	Seattle-Tacoma, WA	14
Baltimore, MD	26	Fort Myers-Naples, FL	62	Medford-Klamath Falls, OR	140	Sherman, TX-Ada, OK	161
Bangor, ME	153	Fort Smith-Fayetteville-Springdale-Rogers, AR	100	Memphis, TN	48	Shreveport, LA	84
Baton Rouge, LA	95	Fort Wayne, IN	107	Meridian, MS	185	Sioux City, IA	149
Beaumont-Port Arthur, TX	141	Fresno-Visalia, CA	55	Miami-Fort Lauderdale, FL	16	Sioux Falls (Mitchell), SD	113
Bend, OR	192	Gainesville, FL	160	Milwaukee, WI	35	South Bend-Elkhart, IN	89
Billings, MT	170	Glendive, MT	210	Minneapolis-St. Paul, MN	15	Spokane, WA	75
Biloxi-Gulfport, MS	163	Grand Junction-Montrose, CO	184	Minot-Bismarck-Dickinson, ND	158	Springfield, MO	74
Binghamton, NY	157	Grand Rapids-Kalamazoo-Battle Creek, MI	39	Missoula, MT	166	Springfield-Holyoke, MA	111
Birmingham (Anniston & Tuscaloosa), AL	40	Great Falls, MT	191	Mobile, AL-Pensacola (Fort Walton Beach), FL	60	St. Joseph, MO	201
Bluefield-Beckley-Oak Hill, WV	155	Green Bay-Appleton, WI	70	Monroe, LA-El Dorado, AR	136	St. Louis, MO	21
Boise, ID	112	Greensboro-High Point-Winston Salem, NC	46	Monterey-Salinas, CA	124	Syracuse, NY	81
Boston, MA-Manchester, NH	7	Greenville-New Bern-Washington, NC	103	Montgomery-Selma, AL	118	Tallahassee, FL-Thomasville, GA	105
Bowling Green, KY	182	Greenville-Spartanburg-Anderson, SC-Asheville, NC	36	Myrtle Beach-Florence, SC	104	Tampa-St. Petersburg (Sarasota), FL	13
Buffalo, NY	51	Greenwood-Greenville, MS	187	Nashville, TN	29	Terre Haute, IN	152
Burlington, VT-Plattsburgh, NY	93	Hartings-Weslaco-Brownsville-McAllen, TX	87	New Orleans, LA	53	Toledo, OH	73
Butte-Bozeman, MT	190	Harrisburg-Lancaster-Lebanon-York, PA	41	New York, NY	1	Topeka, KS	138
Casper-Riverton, WY	197	Harrisonburg, VA	178	Norfolk-Portsmouth-Newport News, VA	43	Traverse City-Cadillac, MI	117
Cedar Rapids-Waterloo-Iowa City-Dubuque, IA	88	Hartford & New Haven, CT	30	North Platte, NE	209	Tri-Cities (Bristol, VA-Kingsport-Johnson City, TN)	92
Champaign & Springfield-Decatur, IL	83	Hattiesburg-Laurel, MS	167	Odessa-Midland, TX	156	Tucson (Sierra Vista), AZ	68
Charleston, SC	99	Helena, MT	206	Oklahoma City, OK	45	Tulsa, OK	61
Charleston-Huntington, WV	65	Honolulu, HI	72	Omaha, NE	76	Twin Falls, ID	194
Charlotte, NC	24	Houston, TX	10	Orlando-Daytona Beach-Melbourne, FL	19	Tyler-Longview (Lufkin & Nacogdoches), TX	110
Charlottesville, VA	183	Huntsville-Decatur (Florence), AL	82	Ottumwa, IA-Kirksville, MO	200	Utica, NY	169
Chattanooga, TN	86	Idaho Falls-Pocatello, ID (Jackson, WY)	162	Paducah, KY-Cape Girardeau, MO-Harrisburg, IL	78	Victoria, TX	205
Cheyenne, WY-Scottsbluff, NE	198	Indianapolis, IN	25	Palm Springs, CA	142	Waco-Temple-Bryan, TX	94
Chicago, IL	3	Jackson, MS	90	Panama City, FL	151	Washington, DC (Hagerstown, MD)	9
Chico-Redding, CA	130	Jackson, TN	173	Parkersburg, WV	193	Watertown, NY	177
Cincinnati, OH	34	Jacksonville, FL	47	Peoria-Bloomington, IL	116	Wausau-Rhineland, WI	135
Clarksburg-Weston, WV	168	Johnstown-Altoona-State College, PA	101	Philadelphia, PA	4	West Palm Beach-Fort Pierce, FL	38
Cleveland-Akron (Canton), OH	17	Jonesboro, AR	181	Phoenix (Prescott), AZ	12	Wheeling, WV-Steubenville, OH	159
Colorado Springs-Pueblo, CO	91	Joplin, MO-Pittsburg, KS	148	Pittsburgh, PA	23	Wichita Falls, TX & Lawton, OK	145
Columbia, SC	79	Juneau, AK	207	Portland, OR	22	Wichita-Hutchinson Plus, KS	69
Columbia-Jefferson City, MO	137	Kansas City, MO	31	Portland-Auburn, ME	77	Wilkes Barre-Scranton, PA	54
Columbus, GA-Opekika, AL	128	Knoxville, TN	59	Presque Isle, ME	204	Wilmington, NC	134
Columbus, OH	32	La Crosse-Eau Claire, WI	127	Providence, RI-New Bedford, MA	52	Yakima-Pasco-Richland-Kennewick, WA	126
Columbus-Tupelo-West Point, MS	133	Lafayette, IN	189	Quincy, IL-Hannibal, MO-Keokuk, IA	171	Youngstown, OH	109
Corpus Christi, TX	129	Lafayette, LA	123	Raleigh-Durham (Fayetteville), NC	27	Yuma, AZ-El Centro, CA	164
Dallas-Fort Worth, TX	5	Lake Charles, LA	176	Rapid City, SD	174	Zanesville, OH	203
Davenport, IA-Rock Island-Moline, IL	97	Lansing, MI	114	Reno, NV	108		
Dayton, OH	64	Laredo, TX	188	Richmond-Petersburg, VA	58		
Denver, CO	18			Roanoke-Lynchburg, VA	67		
Des Moines-Ames, IA	71			Rochester, MN-Mason City, IA-Austin, MN	154		

U.S. Television Stations by Call Letters

As of October 7, 2008 with channel numbers in parentheses.

Operating stations only. Call letters and channel numbers for digital only TV stations included. Dagger(†) indicates Non-Commercial/Educational station. Asterisk (*) indicates operating Construction Permit.

K

KAAH-TV Honolulu, HI (26)	KBEH Oxnard, CA (63)	†KCSO-TV Sioux Falls, SD (23)	KESQ-TV Palm Springs, CA (42)
KAAL Austin, MN (6)	KBEO Jackson, WY (11)	KCSG Cedar City, UT (4)	†KETA-TV Oklahoma City, OK (13)
KAAL-DT Austin, MN (33)	KBFD Honolulu, HI (32)	†KCSM-DT San Mateo, CA (43)	†KETC St. Louis, MO (9)
KAAS-TV Salina, KS (18)	†KBGH Filer, ID (19)	†KCTS-TV Seattle, WA (9)	†KETG Arkadelphia, AR (9)
KABB San Antonio, TX (29)	†KBHE-TV Rapid City, SD (9)	KCTV Kansas City, MO (5)	KETH-TV Houston, TX (14)
KABC-TV Los Angeles, CA (7)	KBIM-TV Roswell, NM (10)	KCVU Paradise, CA (30)	KETK-TV Jacksonville, TX (56)
KABY-TV Aberdeen, SD (9)	†KBIN-TV Council Bluffs, IA (32)	†KCWC-TV Lander-Riverton, WY (4)	†KETS Little Rock, AR (2)
†KACV-TV Amarillo, TX (2)	KBJR-TV Superior, WI (6)	KCWE Kansas City, MO (29)	KETV Omaha, NE (7)
KADN Lafayette, LA (15)	KBLN Grants Pass, OR (30)	KCWI-TV Ames, IA (23)	†KETZ-DT El Dorado, AR (12)
KAEF Arcata, CA (23)	KBLR Paradise, NV (39)	KCWK Walla Walla, WA (9)	KEVN-TV Rapid City, SD (7)
†KAET Phoenix, AZ (8)	†KBME-TV Bismarck, ND (3)	KCWL-TV Lincoln, NE (51)	KEYC-TV Mankato, MN (12)
†KAFT Fayetteville, AR (13)	KBMT Beaumont, TX (12)	KCWX Fredericksburg, TX (2)	KEYE-TV Austin, TX (42)
†KAID Boise, ID (4)	KBMY Bismarck, ND (17)	KCWY Casper, WY (13)	KEYT-TV Santa Barbara, CA (3)
KAIL-TV Wailuku, HI (7)	KBRR Thief River Falls, MN (10)	KDAF Dallas, TX (33)	KEYU-DT Borger, TX (31)
KAIL Fresno, CA (53)	KBSD-TV Ensign, KS (6)	KDBC-TV El Paso, TX (4)	KEZI Eugene, OR (9)
KAIT Jonesboro, AR (8)	KBSH-TV Hays, KS (7)	†KOCK-DT Dodge City, KS (21)	KFBB-TV Great Falls, MT (5)
KAJB Calipatria, CA (54)	KBSI Cape Girardeau, MO (23)	KDEN Longmont, CO (25)	KFCT Fort Collins, CO (22)
KAKE-TV Wichita, KS (10)	†KBSV Ceres, CA (23)	KDFI Dallas, TX (27)	KFDA-TV Amarillo, TX (10)
†KAKM Anchorage, AK (7)	†KBTC-TV Tacoma, WA (28)	KDFW Dallas, TX (4)	KFDM-TV Beaumont, TX (6)
KAKW-TV Killeen, TX (62)	KBTU-TV Port Arthur, TX (4)	†KDIN-TV Des Moines, IA (11)	KFDX-TV Wichita Falls, TX (3)
KALB-TV Alexandria, LA (5)	KBTX-TV Bryan, TX (3)	KDKA-TV Pittsburgh, PA (2)	KFFX-TV Pendleton, OR (11)
†KALO Honolulu, HI (38)	KBVU Eureka, CA (29)	KDKF Klamath Falls, OR (31)	KFJX Pittsburg, KS (14)
KAMC Lubbock, TX (28)	KBWB San Francisco, CA (20)	KDLH Duluth, MN (3)	KFMB-TV San Diego, CA (8)
KAME-TV Reno, NV (21)	†KBYU-TV Provo, UT (11)	KDLO-TV Florence, SD (3)	†KFME Fargo, ND (13)
KAMR-TV Amarillo, TX (4)	KBZK Bozeman, MT (7)	KDLT-TV Sioux Falls, SD (46)	KFNB Casper, WY (20)
†KAMU-TV College Station, TX (15)	KCAL-TV Los Angeles, CA (9)	KDLV-TV Mitchell, SD (5)	KFNE Riverton, WY (10)
KAPP Yakima, WA (35)	KCAU-TV Sioux City, IA (9)	KDMO Anchorage, AK (33)	KFNR Rawlins, WY (11)
KAQY Columbia, LA (11)	KCBA Salinas, CA (35)	KDMI-DT Des Moines, IA (56)	KFOR-TV Oklahoma City, OK (4)
KARD West Monroe, LA (14)	KCBD Lubbock, TX (11)	KDNL-TV St. Louis, MO (30)	KFOX-TV El Paso, TX (14)
KARE Minneapolis, MN (11)	KCBS-TV Los Angeles, CA (2)	KDOC-TV Anaheim, CA (56)	KFPD-TV Flagstaff, AZ (27)
KARK-TV Little Rock, AR (4)	KCBU-DT Price, UT (3)	KDOR-TV Bartlesville, OK (17)	KFPX Newton, IA (39)
KASA-TV Santa Fe, NM (2)	KCBY-TV Coos Bay, OR (11)	KDRV Medford, OR (12)	KFOX Grand Junction, CO (4)
KASN Little Rock, AR (38)	KCCI Des Moines, IA (8)	†KDSD-TV Aberdeen, SD (16)	KFRE-TV Sanger, CA (59)
KASW Phoenix, AZ (61)	KCCO-TV Alexandria, MN (7)	†KDSE-DT Dickinson, ND (20)	KFSF-TV Vallejo, CA (66)
KASY-TV Albuquerque, NM (50)	KCCW-TV Walker, MN (12)	KDSM-TV Des Moines, IA (17)	KFSM-TV Fort Smith, AR (5)
KATC Lafayette, LA (3)	KCCO-TV Sterling, CO (3)	†KDTN Denton, TX (2)	KFSN-TV Fresno, CA (30)
KATN Fairbanks, AK (2)	†KCDT Coeur d'Alene, ID (26)	†KDTP Holbrook, AZ (11)	KFTA-TV Fort Smith, AR (24)
KATU Portland, OR (2)	KCEB Longview, TX (54)	KDTV San Francisco, CA (14)	KFTC Bemidji, MN (26)
KATV Little Rock, AR (7)	KCEC Denver, CO (50)	KDTH-TV Dallas, TX (58)	KFTH-TV Alvin, TX (67)
KAUT-TV Oklahoma City, OK (43)	KCEN-TV Temple, TX (6)	KDUH-TV Scottsbluff, NE (4)	KFTR-TV Ontario, CA (46)
KAUZ-TV Wichita Falls, TX (6)	†KCET Los Angeles, CA (28)	KDVR Denver, CO (31)	†KFTS Klamath Falls, OR (22)
KAVU-TV Victoria, TX (25)	KCFG Flagstaff, AZ (9)	KECI-TV Missoula, MT (13)	KFTU-TV Douglas, AZ (3)
†KAWB Brainerd, MN (22)	KCFW-TV Kalispell, MT (9)	KECY-TV El Centro, CA (9)	KFTV Hanford, CA (21)
†KAWE Bemidji, MN (9)	†KCGE-DT Crookston, MN (16)	†KEDT Corpus Christi, TX (16)	KFTY Santa Rosa, CA (50)
KAYU-TV Spokane, WA (28)	KCHF Santa Fe, NM (11)	†KEET Eureka, CA (13)	KFVE Honolulu, HI (5)
KAZA-TV Avalon, CA (54)	KCIT Amarillo, TX (14)	†KEFB Ames, IA (34)	KFVS-TV Cape Girardeau, MO (12)
KAZH Baytown, TX (57)	†KCKA Centralia, WA (15)	KEGS Goldfield, NV (7)	KFWO Fort Worth, TX (52)
†KAZQ Albuquerque, NM (32)	KCLO-TV Rapid City, SD (15)	KEJB El Dorado, AR (43)	KFXA Cedar Rapids, IA (28)
KAZT-TV Phoenix, AZ (7)	KCNC-TV Denver, CO (4)	KELO-TV Sioux Falls, SD (11)	KFXB Dubuque, IA (40)
KBAK-TV Bakersfield, CA (29)	KCNS San Francisco, CA (38)	†KEMV Mountain View, AR (6)	KFXF Fairbanks, AK (7)
KBAO Lewistown, MT (13)	KCOP-TV Los Angeles, CA (13)	KENS-TV San Antonio, TX (5)	KFXK Longview, TX (51)
KBBJ Havre, MT (9)	†KCOS El Paso, TX (13)	KENV Elko, NV (10)	KFXP Pocatello, ID (31)
KBCA Alexandria, LA (41)	KCOY-TV Santa Maria, CA (12)	†KENW Portales, NM (3)	KFYR-TV Bismarck, ND (5)
KBCB Bellingham, WA (24)	KCPM Grand Forks, ND (27)	†KEPB-TV Eugene, OR (28)	KGAN Cedar Rapids, IA (2)
KBCI-TV Boise, ID (2)	KCPQ Tacoma, WA (13)	KEPR-TV Pasco, WA (19)	KGBT-TV Harlingen, TX (4)
KBCW San Francisco, CA (44)	†KCPT Kansas City, MO (19)	†KERA-TV Dallas, TX (13)	KGCV-TV Burlington, IA (26)
†KBDI-TV Broomfield, CO (12)	KCRA-TV Sacramento, CA (3)	KERO-TV Bakersfield, CA (23)	KGEB Tulsa, OK (53)
	KCRG-TV Cedar Rapids, IA (9)	†KESD-TV Brookings, SD (8)	KGET-TV Bakersfield, CA (17)

US Call Letters

†KGF	Grand Forks, ND (2)	KJLA-DT	Ventura, CA (49)	KMOH-TV	Kingman, AZ (6)	KOHD-DT	Bend, OR (51)
KGIN	Grand Island, NE (11)	KJNP-TV	North Pole, AK (4)	†KMOS-TV	Sedalia, MO (6)	KOIN	Portland, OR (6)
KGLA-DT	Hammond, LA (42)	†KJRE	Ellendale, ND (19)	KMOT	Minot, ND (10)	KOKH-TV	Oklahoma City, OK (25)
KGMB	Honolulu, HI (9)	KJRH	Tulsa, OK (2)	KMOV	St. Louis, MO (4)	KOKI-TV	Tulsa, OK (23)
KGMC	Clovis, CA (43)	KJRR	Jamestown, ND (7)	KMPH-TV	Visalia, CA (26)	KOLD-TV	Tucson, AZ (13)
KGMD-TV	Hilo, HI (9)	KJTL	Wichita Falls, TX (18)	KMPX	Decatur, TX (29)	KOLN	Lincoln, NE (10)
KGMV	Wailuku, HI (3)	KJTV-TV	Lubbock, TX (34)	KMSB-TV	Tucson, AZ (11)	KOLO-TV	Reno, NV (8)
KGNS-TV	Laredo, TX (8)	KJUD	Juneau, AK (8)	KMSP-TV	Minneapolis, MN (9)	KOLR	Springfield, MO (10)
KGO-TV	San Francisco, CA (7)	KJWY	Jackson, WY (2)	KMSS-TV	Shreveport, LA (33)	KOMO-TV	Seattle, WA (4)
KGPE	Fresno, CA (47)	KJZZ-TV	Salt Lake City, UT (14)	KMTF	Helena, MT (10)	KOMU-TV	Columbia, MO (8)
KGPX	Spokane, WA (34)			†KMTP-TV	San Francisco, CA (32)	KONG-TV	Everett, WA (16)
†KGT	Agana, GU (12)	KKAI	Kailua, HI (50)	KMTR	Eugene, OR (16)	†KOD	Hays, KS (9)
KGTV	San Diego, CA (10)	†KKAP	Little Rock, AR (36)	KMTV	Omaha, NE (3)	†KOPB-TV	Portland, OR (10)
KGUN	Tucson, AZ (9)	KKCO	Grand Junction, CO (11)	KMTW	Hutchinson, KS (36)	KOPX	Oklahoma City, OK (62)
KGW	Portland, OR (8)	KKJB	Boise, ID (39)	KMVT	Twin Falls, ID (11)	KORO	Corpus Christi, TX (28)
KGWC-TV	Casper, WY (14)	KKPX	San Jose, CA (65)	KMVU	Medford, OR (26)	KOSA-TV	Odessa, TX (7)
KGWL-TV	Lander, WY (5)	KKTU	Colorado Springs, CO (11)	KMYQ	Seattle, WA (22)	KOTA-TV	Rapid City, SD (3)
KGWN-TV	Cheyenne, WY (5)	KKYK-DT	Camden, AR (49)	KMYS	Kerrville, TX (35)	KOTI	Klamath Falls, OR (2)
KGWR-TV	Rock Springs, WY (13)			KMYT-TV	Tulsa, OK (41)	KOTV	Tulsa, OK (6)
		KLAS-TV	Las Vegas, NV (8)			KOVR	Stockton, CA (13)
KHAS-TV	Hastings, NE (5)	KLAX-TV	Alexandria, LA (31)	KNAT-TV	Albuquerque, NM (23)	KOVT	Silver City, NM (10)
KHAW-DT	Hilo, HI (21)	KLBK-TV	Lubbock, TX (13)	KNAZ-TV	Flagstaff, AZ (2)	†KOZJ	Joplin, MO (26)
KHAW-TV	Hilo, HI (11)	KLBY-DT	Colby, KS (17)	KNBC	Los Angeles, CA (4)	†KOZK	Springfield, MO (21)
KHBC-TV	Hilo, HI (2)	†KLCS	Los Angeles, CA (58)	KNBN	Rapid City, SD (21)		
KHBS	Fort Smith, AR (40)	KLCW-TV	Wolfforth, TX (22)	†KNCT	Belton, TX (46)	KPAX-TV	Missoula, MT (8)
KHCE-TV	San Antonio, TX (23)	KLDO-TV	Laredo, TX (27)	KNDQ	Yakima, WA (23)	KPAZ-TV	Phoenix, AZ (21)
KHCV	Seattle, WA (45)	KLDT-DT	Lake Dallas, TX (54)	KNDU	Richland, WA (25)	KPBI	Eureka Springs, AR (34)
†KHET	Honolulu, HI (11)	KLEI	Kailua-Kona, HI (6)	KNDX	Bismarck, ND (26)	†KPBS	San Diego, CA (15)
KHGI-TV	Keamey, NE (13)	KLEW-TV	Lewiston, ID (3)	KNIC-DT	Blanco, TX (17)	†KPBT-TV	Odessa, TX (36)
†KHIN	Red Oak, IA (36)	KLFY-TV	Lafayette, LA (10)	KNIN-TV	Caldwell, ID (9)	KPCB	Snyder, TX (17)
KHIZ	Barstow, CA (64)	KLJB-TV	Davenport, IA (18)	KNLC	St. Louis, MO (24)	KPDX	Vancouver, WA (49)
KHMT	Hardin, MT (4)	KLKN	Lincoln, NE (8)	KNLJ	Jefferson City, MO (25)	KPEJ	Odessa, TX (24)
†KHNE-TV	Hastings, NE (29)	†KLNE-TV	Lexington, NE (3)	†KNMD-DT	Santa Fe, NM (9)	KPHO-TV	Phoenix, AZ (5)
KHNL	Honolulu, HI (13)	†KLPA-TV	Alexandria, LA (25)	†KNME-TV	Albuquerque, NM (5)	KPIC	Roseburg, OR (4)
KHOG-TV	Fayetteville, AR (29)	†KLPB-TV	Lafayette, LA (24)	KNMT	Portland, OR (24)	KPIF	Pocatello, ID (15)
KHON-TV	Honolulu, HI (2)	†KLRN	San Antonio, TX (9)	KNQE-TV	Monroe, LA (8)	KPIX-TV	San Francisco, CA (5)
KHOU-TV	Houston, TX (11)	KLRT-TV	Little Rock, AR (16)	KNOP-TV	North Platte, NE (2)	KPLC	Lake Charles, LA (7)
KHQA-TV	Hannibal, MO (7)	†KLRU	Austin, TX (18)	†KNPB	Reno, NV (5)	KPLR-TV	Reliance, SD (6)
KHQ-TV	Spokane, WA (6)	KLSR-TV	Eugene, OR (34)	KNRR	Pembina, ND (12)	KPLR-TV	St. Louis, MO (11)
KHRR	Tucson, AZ (40)	KLST	San Angelo, TX (8)	KNSD	San Diego, CA (39)	*KPMR	Santa Barbara, CA (38)
KHSD-TV	Lead, SD (11)	†KLTJ	Galveston, TX (22)	KNSO	Merced, CA (51)	†KPNE-TV	North Platte, NE (9)
KHSL-TV	Chico, CA (12)	†KLTL-TV	Lake Charles, LA (18)	KNTV	San Jose, CA (11)	KPNX	Mesa, AZ (12)
KHVO	Hilo, HI (13)	†KLTM-TV	Monroe, LA (13)	KNVA	Austin, TX (54)	KPNZ	Ogden, UT (24)
		†KLTS-TV	Shreveport, LA (24)	KNVN	Chico, CA (24)	KPOB-TV	Poplar Bluff, MO (15)
KIAH	Houston, TX (39)	KLTV	Tyler, TX (7)	KNVO	McAllen, TX (48)	KPPX	Tolleson, AZ (51)
KICU-TV	San Jose, CA (36)	KLUJ-TV	Harlingen, TX (44)	KNWA-TV	Rogers, AR (51)	KPRC-TV	Houston, TX (2)
KIDA	Sun Valley, ID (5)	KLUZ-TV	Albuquerque, NM (41)	KNWS-TV	Katy, TX (51)	KPRY-TV	Pierre, SD (4)
KIDK	Idaho Falls, ID (3)	†KLVX	Las Vegas, NV (10)	†KNXT	Visalia, CA (49)	†KPSD-TV	Eagle Butte, SD (13)
KIDY	San Angelo, TX (6)	KLWB	New Iberia, LA (50)	KNXV-TV	Phoenix, AZ (15)	KPTB	Lubbock, TX (16)
KIEM-TV	Eureka, CA (3)	KLWY	Cheyenne, WY (27)			KPTF	Farwell, TX (18)
KIFI-TV	Idaho Falls, ID (8)			KOAA-TV	Pueblo, CO (5)	KPTH	Sioux City, IA (44)
KIII	Corpus Christi, TX (3)	KMAU	Wailuku, HI (12)	†KOAB-TV	Bend, OR (3)	KPTM	Omaha, NE (42)
†KIIN	Iowa City, IA (12)	KMAX-TV	Sacramento, CA (31)	†KOAC-TV	Corvallis, OR (7)	†KPTS	Hutchinson, KS (8)
KIKU	Honolulu, HI (20)	KMBC-TV	Kansas City, MO (9)	KOAM-TV	Pittsburg, KS (7)	KPTV	Portland, OR (12)
KIMA-TV	Yakima, WA (29)	†KMBH	Harlingen, TX (60)	KOAT-TV	Albuquerque, NM (7)	KPVI	Pocatello, ID (6)
KIMO	Anchorage, AK (13)	KMCB	Coos Bay, OR (23)	KOBF	Farmington, NM (12)	KPXB	Conroe, TX (49)
KIMT	Mason City, IA (3)	KMCC	Laughlin, NV (34)	KOBG-TV	Silver City, NM (6)	KPXC-TV	Denver, CO (59)
KINC	Las Vegas, NV (15)	KMCI	Lawrence, KS (38)	KOBI	Medford, OR (5)	KPXD	Arlington, TX (68)
KING-TV	Seattle, WA (5)	KMCT-DT	West Monroe, LA (38)	KOBR	Roswell, NM (8)	KPXE	Kansas City, MO (50)
KINT-TV	El Paso, TX (26)	KMCY	Minot, ND (14)	KOB-TV	Albuquerque, NM (4)	KPXG	Salem, OR (22)
KION-TV	Monterey, CA (46)	†KMDE-DT	Devils Lake, ND (25)	KOCB	Oklahoma City, OK (34)	KPXJ-DT	Minden, LA (21)
†KIPT	Twin Falls, ID (13)	†KMEB	Wailuku, HI (10)	†KOCE-TV	Huntington Beach, CA (50)	KPXL	Uvalde, TX (26)
KIRO-TV	Seattle, WA (7)	KMEG	Sioux City, IA (14)	KOCM	Norman, OK (46)	KPXM	St. Cloud, MN (41)
†KISU-TV	Pocatello, ID (10)	KMEX-TV	Los Angeles, CA (34)	KOCO-TV	Oklahoma City, OK (5)	KPXN	San Bernardino, CA (30)
†KITV-TV	Beaumont, TX (34)	KMGH-TV	Denver, CO (7)	KOCT	Carlsbad, NM (6)	KPXO-DT	Kaneohe, HI (41)
KITV	Honolulu, HI (4)	KMID	Midland, TX (2)	KOCW	Hoisington, KS (14)	KPXR	Cedar Rapids, IA (48)
KIVI	Nampa, ID (6)	KMIR-TV	Palm Springs, CA (36)	KODE-TV	Joplin, MO (12)		
KIVV-TV	Lead, SD (5)	KMIZ	Columbia, MO (17)	†KOED-TV	Tulsa, OK (11)	KQCA	Stockton, CA (58)
†KIXE-DT	Redding, CA (9)	KMLM	Odessa, TX (42)	†KOET	Eufaula, OK (3)	KQCD-TV	Dickinson, ND (7)
		KMMF	Missoula, MT (17)	*KOFT-DT	Farmington, NM (8)	KQCK	Cheyenne, WY (33)
KJCT	Grand Junction, CO (8)	†KMNE-TV	Bassett, NE (7)	KOGG	Wailuku, HI (15)	KQCW	Muskogee, OK (19)

KQDS-TV Duluth, MN (21)	KNSG Garden City, KS (11)	KTRV-TV Nampa, ID (12)	KUSI-TV San Diego, CA (51)
†KQED San Francisco, CA (9)	KSNK McCook, NE (8)	†KTSC Pueblo, CO (8)	†KUSM Bozeman, MT (9)
†KQET Watsonville, CA (25)	KSNL Topeka, KS (27)	†KTSD-TV Pierre, SD (10)	KUTF Logan, UT (12)
†KQIN Davenport, IA (36)	KSNW Wichita, KS (3)	KTSF San Francisco, CA (26)	KUTH Provo, UT (32)
†KQSD-TV Lowry, SD (11)	KSPR Springfield, MO (33)	KTSM-TV El Paso, TX (9)	KUTP Phoenix, AZ (45)
KQTV St. Joseph, MO (2)	†KSPS-TV Spokane, WA (7)	KTTC Rochester, MN (10)	KUTV Salt Lake City, UT (2)
KQUP Pullman, WA (24)	KSPX Sacramento, CA (29)	KTTM Huron, SD (12)	KUVE-TV Green Valley, AZ (46)
	†KSRE Minot, ND (6)	KTTU-TV Tucson, AZ (18)	KUVI-TV Bakersfield, CA (45)
KRBC-TV Abilene, TX (9)	KSTC-TV Minneapolis, MN (45)	KTTV Los Angeles, CA (11)	KUVN-TV Garland, TX (23)
KRCA Riverside, CA (62)	KSTF Scottsbluff, NE (10)	KTTW Sioux Falls, SD (17)	KUVS-TV Modesto, CA (19)
†KRCB Cotati, CA (22)	KSTP-TV St. Paul, MN (5)	KTUL Tulsa, OK (8)	
KRCG Jefferson City, MO (13)	KSTR-TV Irving, TX (49)	KTUU-TV Anchorage, AK (2)	KVAL-TV Eugene, OR (13)
KRCR-TV Redding, CA (7)	KSTS San Jose, CA (48)	KTUW-DT Scottsbluff, NE (16)	KVAW Eagle Pass, TX (16)
KRCW-TV Salem, OR (32)	KSTU Salt Lake City, UT (13)	KTUZ-TV Shawnee, OK (30)	KVBC Las Vegas, NV (3)
KRDO-TV Colorado Springs, CO (13)	KSTW Tacoma, WA (11)	KTVA Anchorage, AK (11)	†KVCR-TV San Bernardino, CA (24)
KREG-TV Glenwood Springs, CO (3)	KSVI Billings, MT (6)	KTVB Boise, ID (7)	KVCT Victoria, TX (19)
KREM-TV Spokane, WA (2)	KSWB-TV San Diego, CA (69)	KTVC Roseburg, OR (36)	KVCW Las Vegas, NV (33)
KREN-TV Reno, NV (27)	†KSWK Lakin, KS (3)	KTVD Denver, CO (20)	KVDA San Antonio, TX (60)
KREX-TV Grand Junction, CO (5)	KSWO-TV Lawton, OK (7)	KTVE El Dorado, AR (10)	KVEA Corona, CA (52)
KREY-TV Montrose, CO (10)	KSWT Yuma, AZ (13)	KTVF Fairbanks, AK (11)	KVEO Brownsville, TX (23)
KREZ-TV Durango, CO (6)	KSWY Sheridan, WY (7)	KTVG Grand Island, NE (17)	KVEW Kennewick, WA (42)
KRGV-TV Weslaco, TX (5)	†KSYS Medford, OR (8)	KTVH Helena, MT (12)	KVHP Lake Charles, LA (29)
KRII Chisholm, MN (11)		KTVI St. Louis, MO (2)	KVIA-TV El Paso, TX (7)
†KRIN Waterloo, IA (32)	KTAB-TV Abilene, TX (32)	KTVK Phoenix, AZ (3)	†KVIE Sacramento, CA (6)
KRIS-TV Corpus Christi, TX (6)	KTAJ-TV St. Joseph, MO (16)	KTVL Medford, OR (10)	KVIH-TV Clovis, NM (12)
KRIV Houston, TX (26)	KTAL-TV Texarkana, TX (6)	KTVM Butte, MT (6)	KVII-TV Amarillo, TX (7)
†KRMA-TV Denver, CO (6)	KTAQ Greenville, TX (47)	KTVN Reno, NV (2)	KVIQ Eureka, CA (6)
†KRMJ Grand Junction, CO (18)	KTAS San Luis Obispo, CA (33)	KTVO Kirksville, MO (3)	KVLY-TV Fargo, ND (11)
†KRMT Denver, CO (41)	KTAZ Phoenix, AZ (39)	KTVQ Billings, MT (2)	KVMD-DT Twentynine Palms, CA (23)
†KRMU-DT Durango, CO (20)	KTBC Austin, TX (7)	†KTVR La Grande, OR (13)	KVMY Las Vegas, NV (21)
†KRMZ Steamboat Springs, CO (24)	KTBN-TV Santa Ana, CA (40)	KTVT Fort Worth, TX (11)	KVNV Ely, NV (3)
†KRNE-TV Merriman, NE (12)	KTBO-TV Oklahoma City, OK (14)	KTUU Oakland, CA (2)	KVOA Tucson, AZ (4)
KRNV Reno, NV (4)	KTBS-TV Shreveport, LA (3)	KTVW-TV Phoenix, AZ (33)	KVOS-TV Bellingham, WA (12)
KRON-TV San Francisco, CA (4)	KTBU Conroe, TX (55)	KTVX Salt Lake City, UT (4)	†KVPT Fresno, CA (18)
KRPV Roswell, NM (27)	KTBW-TV Tacoma, WA (20)	KTVZ Bend, OR (21)	KVRR Fargo, ND (15)
KRQE Albuquerque, NM (13)	KTBY Anchorage, AK (4)	KTWO-TV Casper, WY (2)	KVTH Hot Springs, AR (26)
†KRSC-TV Claremore, OK (35)	†KTCA-TV St. Paul, MN (2)	†KTWU Topeka, KS (11)	KVTJ Jonesboro, AR (48)
KRTV Great Falls, MT (3)	†KTCL-TV St. Paul, MN (17)	KTXA Fort Worth, TX (21)	KVTN Pine Bluff, AR (25)
KRWB-TV Roswell, NM (21)	KTCW Roseburg, OR (46)	KTXH Houston, TX (20)	KVTV Laredo, TX (13)
KRWF Redwood Falls, MN (43)	KTDO Las Cruces, NM (48)	KTXL Sacramento, CA (40)	KVUE Austin, TX (24)
†KRWG-TV Las Cruces, NM (22)	†KTEH San Jose, CA (54)	KTXS-TV Sweetwater, TX (12)	KVVU-TV Henderson, NV (5)
KRXI-TV Reno, NV (11)	†KTEJ Jonesboro, AR (19)	†KXTX-TV Lubbock, TX (5)	KVYE El Centro, CA (7)
	KTEL-TV Carlsbad, NM (25)		
KSAN-TV San Angelo, TX (3)	KTEN Ada, OK (10)	†KUAC-TV Fairbanks, AK (9)	KWAB-TV Big Spring, TX (4)
KSAS-TV Wichita, KS (24)	KTFD-TV Boulder, CO (14)	KUAM-TV Agana, GU (8)	KWBA Sierra Vista, AZ (58)
KSAT-TV San Antonio, TX (12)	KTFE-TV Porterville, CA (61)	†KUAS-TV Tucson, AZ (27)	KWBF Little Rock, AR (42)
KSAX Alexandria, MN (42)	KTFK-TV Stockton, CA (64)	†KUAT-TV Tucson, AZ (6)	KWBM Harrison, AR (31)
KSZA-TV Phoenix, AZ (10)	KTFN El Paso, TX (65)	KUBD Ketchikan, AK (4)	†KWBN Honolulu, HI (44)
KSBI Oklahoma City, OK (52)	KTFQ-TV Albuquerque, NM (14)	KUCW Ogden, UT (30)	KWBQ Santa Fe, NM (19)
KSBW Salinas, CA (8)	KTGF Great Falls, MT (16)	†KUED Salt Lake City, UT (7)	†KWBU-TV Waco, TX (34)
KSBY San Luis Obispo, CA (6)	KTGM Tamuning, GU (14)	†KUEN Ogden, UT (9)	KWCH-TV Hutchinson, KS (12)
†KSCE El Paso, TX (38)	KTHV Little Rock, AR (11)	†KUES-DT Richfield, UT (19)	†KWCM-TV Appleton, MN (10)
KSCI Long Beach, CA (18)	†KTIN Fort Dodge, IA (21)	†KUEW-DT St. George, UT (18)	†KWDK-DT Tacoma, WA (42)
KSCW Wichita, KS (33)	KTIV Sioux City, IA (4)	*†KUFM-TV Missoula, MT (11)	KWES-TV Odessa, TX (9)
KSDK St. Louis, MO (5)	KTKA-TV Topeka, KS (49)	†KUHT Houston, TX (8)	†KWET Cheyenne, OK (12)
KSEE Fresno, CA (24)	KTLA-TV Los Angeles, CA (5)	†KUID-TV Moscow, ID (12)	KWEX-TV San Antonio, TX (41)
KSFY-TV Springfield, MO (27)	KTLN-TV Durango, CO (33)	KULR-TV Billings, MT (8)	KWGN-TV Denver, CO (2)
KSGW-TV Sheridan, WY (12)	KTLM Rio Grande City, TX (40)	KUMV-TV Williston, ND (8)	KWHB Tulsa, OK (47)
KSHB-TV Kansas City, MO (41)	KTLN-TV Novato, CA (68)	KUNO-TV Fort Bragg, CA (8)	KWHD Castle Rock, CO (53)
KSHV Shreveport, LA (45)	KTMD Galveston, TX (47)	KUNP La Grande, OR (16)	KWHE Honolulu, HI (14)
†K SIN-TV Sioux City, IA (27)	KTMF Missoula, MT (23)	KUNS-TV Bellevue, WA (51)	KWHH Hilo, HI (14)
KSKN Spokane, WA (22)	KTMW Salt Lake City, UT (20)	*KUOK Woodward, OK (35)	KWHM Wailuku, HI (21)
KSLA-TV Shreveport, LA (12)	KTNC-TV Concord, CA (42)	†KUON-TV Lincoln, NE (12)	KWHY-TV Los Angeles, CA (22)
KSL-TV Salt Lake City, UT (5)	†KTNE-TV Alliance, NE (13)	KUPB Midland, TX (18)	KWKB Iowa City, IA (20)
†KSMN Worthington, MN (20)	KTNL-TV Sitka, AK (13)	KUPK-TV Garden City, KS (13)	†KWKS-DT Colby, KS (19)
KSMO-TV Kansas City, MO (62)	KTNV Las Vegas, NV (13)	KUPT-DT Hobbs, NM (16)	KWKT Waco, TX (44)
†KSMQ-TV Austin, MN (15)	KTNW Richland, WA (31)	KUPU Waimanalo, HI (56)	KWNB-TV Hayes Center, NE (6)
KSMS-TV Monterey, CA (67)	†KTOO-TV Juneau, AK (3)	KUPX Provo, UT (16)	KWNV Winnemucca, NV (7)
KSNB-TV Superior, NE (4)	KTPX Okmulgee, OK (44)	KUQI Corpus Christi, TX (38)	KWOG Springdale, AR (57)
KSNC-DT Great Bend, KS (22)	KTRE Lufkin, TX (9)	KUSA-TV Denver, CO (9)	KWPX Bellevue, WA (33)
KSNF Joplin, MO (16)	KTRG Del Rio, TX (10)	†KUSD-TV Vermillion, SD (2)	KWQC-TV Davenport, IA (6)
	KTRK-TV Houston, TX (13)	KUSG St. George, UT (12)	KWSD Sioux Falls, SD (36)

US Call Letters

†KWSE-DT	Williston, ND (51)	WAGV	Harlan, KY (44)	WCAX-TV	Burlington, VT (3)	WDKA	Paducah, KY (49)
†KWSU-TV	Pullman, WA (10)	†WAIQ	Montgomery, AL (26)	†WCBB	Augusta, ME (10)	WDKY-TV	Danville, KY (56)
KWTV	Oklahoma City, OK (9)	WAKA	Selma, AL (8)	WCBD-TV	Charleston, SC (2)	WDLI-TV	Canton, OH (17)
KWTVX-TV	Waco, TX (10)	WALA-TV	Mobile, AL (10)	WCBI-TV	Columbus, MS (4)	†WDPB	Seaford, DE (64)
KWWF	Waterloo, IA (22)	WALB	Albany, GA (10)	WCBS-TV	New York, NY (2)	WDPX	Vineyard Haven, MA (58)
KWWL	Waterloo, IA (7)	WAMI-TV	Hollywood, FL (69)	WCCB	Charlotte, NC (18)	WDRB	Louisville, KY (41)
KWWT	Odessa, TX (30)	WAND	Decatur, IL (17)	WCCO-TV	Minneapolis, MN (4)	WDRL-TV	Danville, VA (24)
KWYB	Butte, MT (18)	WANE-TV	Fort Wayne, IN (15)	WCCU	Urbana, IL (27)	†WDSE-TV	Duluth, MN (8)
†KWYP-TV	Laramie, WY (8)	WAOE	Peoria, IL (59)	WCCV-TV	Arecibo, PR (54)	WDSI-TV	Chattanooga, TN (61)
		WAOW-TV	Wausau, WI (9)	WCDC-TV	Adams, MA (19)	WDSU	New Orleans, LA (6)
KXAM-TV	Llano, TX (14)	WAPA-TV	San Juan, PR (4)	†WCES-TV	Wrens, GA (20)	†WDTI	Indianapolis, IN (69)
KXAN-TV	Austin, TX (36)	WAPT	Jackson, MS (16)	†WCET	Cincinnati, OH (48)	WDTN	Dayton, OH (2)
KXAS-TV	Fort Worth, TX (5)	WAQP	Saginaw, MI (49)	†WCEU	New Smyrna Beach, FL (15)	WDTV	Weston, WV (5)
KXGN-TV	Glendive, MT (5)	†WATC	Atlanta, GA (57)	†WCFE-TV	Plattsburgh, NY (57)	WDWL	Bayamon, PR (36)
KXII	Sherman, TX (12)	WATE-TV	Knoxville, TN (6)	WCFN	Springfield, IL (49)		
KXJB-TV	Valley City, ND (4)	WATL	Atlanta, GA (36)	WCFT-TV	Tuscaloosa, AL (33)	†WEAO	Akron, OH (49)
KXLA	Rancho Palos Verdes, CA (44)	WATM-TV	Altoona, PA (23)	WCGV-TV	Milwaukee, WI (24)	WEAR-TV	Pensacola, FL (3)
KXLF-TV	Butte, MT (4)	WAVE	Louisville, KY (3)	WCHS-TV	Charleston, WV (8)	WEAU-TV	Eau Claire, WI (13)
KXLN-TV	Rosenberg, TX (45)	WAVY-TV	Portsmouth, VA (10)	WCIA	Champaign, IL (3)	†WEBA-TV	Allendale, SC (14)
KXLT-TV	Rochester, MN (47)	WAWD	Fort Walton Beach, FL (58)	†WCIQ	Mount Cheaha State Park, AL (7)	WECN	Naranjito, PR (64)
KXLY-TV	Spokane, WA (4)	WAWS	Jacksonville, FL (30)	WCIU-TV	Chicago, IL (26)	WECT-DT	Wilmington, NC (44)
KXMA-TV	Dickinson, ND (2)	WAXN-TV	Kannapolis, NC (64)	WCIV	Charleston, SC (4)	†WEDH	Hartford, CT (24)
KXMB-TV	Bismarck, ND (12)	WAZE-TV	Madisonville, KY (19)	WCJB-TV	Gainesville, FL (20)	†WEDN	Norwich, CT (53)
KXMC-TV	Minot, ND (13)			WCLF	Clearwater, FL (22)	†WEDU	Tampa, FL (3)
KXMD-TV	Williston, ND (11)	WBAL-TV	Baltimore, MD (11)	WCLJ-TV	Bloomington, IN (42)	†WEDW	Bridgeport, CT (49)
KXND	Minot, ND (24)	WBAY-TV	Green Bay, WI (2)	WCMH-TV	Columbus, OH (4)	†WEDY	New Haven, CT (65)
†KXNE-TV	Norfolk, NE (19)	WBBH-TV	Fort Myers, FL (20)	†WCML	Alpena, MI (6)	WEEK-TV	Peoria, IL (25)
KXRM-TV	Colorado Springs, CO (21)	WBBJ-TV	Jackson, TN (7)	†WCMU-TV	Mount Pleasant, MI (14)	WEHT	Evansville, IN (25)
KXTF	Twin Falls, ID (35)	WBBM-TV	Chicago, IL (2)	†WCMV	Cadillac, MI (27)	†WEIQ	Mobile, AL (42)
KXTV	Sacramento, CA (10)	†WBCC	Cocoa, FL (68)	†WCMW	Manistee, MI (21)	†WEIU-TV	Charleston, IL (51)
KXTX-TV	Dallas, TX (39)	WBDT	Springfield, OH (26)	WCNC-TV	Charlotte, NC (36)	†WEKW-TV	Keene, NH (52)
KXVA	Abilene, TX (15)	†WBEC-TV	Boca Raton, FL (63)	†WCNY-TV	Syracuse, NY (24)	WELF-TV	Dafton, GA (23)
KXVO	Omaha, NE (15)	WBFF	Baltimore, MD (45)	WCOV-TV	Montgomery, AL (20)	†WELU	Aguadilla, PR (32)
KXXV	Waco, TX (25)	WBFS-TV	Miami, FL (33)	†WCPB	Salisbury, MD (28)	WEMT	Greeneville, TN (39)
		†WBGU-TV	Bowling Green, OH (27)	WCPO-TV	Cincinnati, OH (9)	†WENH-TV	Durham, NH (11)
KYES-TV	Anchorage, AK (5)	WBIF	Marianna, FL (51)	WCPX	Chicago, IL (38)	WENY-TV	Elmira, NY (36)
†KYIN	Mason City, IA (24)	WBIIH	Selma, AL (29)	WCSC-TV	Charleston, SC (5)	WEPX	Greenville, NC (38)
KYLE	Bryan, TX (28)	WBIJ	Crandon, WI (4)	WCSH	Portland, ME (6)	WESH	Daytona Beach, FL (2)
KYMA	Yuma, AZ (11)	†WBIQ	Birmingham, AL (10)	†WCTE	Cookeville, TN (22)	†WETA-TV	Washington, DC (26)
†KYNE-TV	Omaha, NE (26)	WBIR-TV	Knoxville, TN (10)	WCTI-TV	New Bern, NC (12)	†WETK	Burlington, VT (33)
KYOU-TV	Ottumwa, IA (15)	WBKB-TV	Alpena, MI (11)	WCTV	Thomasville, GA (6)	WETM-TV	Elmira, NY (18)
KYTV	Springfield, MO (3)	WBKI-TV	Campbellsville, KY (34)	WCTX	New Haven, CT (59)	†WETP-TV	Sneedville, TN (2)
KYTX	Nacogdoches, TX (19)	WBKO	Bowling Green, KY (13)	WCVB-TV	Boston, MA (5)	WEUX	Chippewa Falls, WI (48)
†KYUK-TV	Bethel, AK (4)	WBKP	Calumet, MI (5)	†WCVE-TV	Richmond, VA (23)	WEVV	Evansville, IN (44)
KYUS-TV	Miles City, MT (3)	WBME	Racine, WI (49)	WCVI-TV	Christiansted, VI (39)	WEWS-TV	Cleveland, OH (5)
†KYVE	Yakima, WA (47)	WBMM	Tuskegee, AL (22)	†WCVN-TV	Covington, KY (54)	WEYI-TV	Saginaw, MI (25)
KYW-TV	Philadelphia, PA (3)	WBNA	Louisville, KY (21)	†WCVW	Richmond, VA (57)		
		WBNG-TV	Binghamton, NY (12)	WCWG	Lexington, NC (20)	WFAA-TV	Dallas, TX (8)
KZJL	Houston, TX (61)	WBNS-TV	Columbus, OH (10)	WCWJ	Jacksonville, FL (17)	WFBD-DT	Destin, FL (48)
†KZSD-TV	Martin, SD (8)	WBNT-TV	Akron, OH (55)	WCWN	Schenectady, NY (45)	WFDC-TV	Arlington, VA (14)
KZTV	Corpus Christi, TX (10)	WBOC-TV	Salisbury, MD (16)	WCYB-TV	Bristol, VA (5)	WFFF-TV	Burlington, VT (44)
		WBOY-TV	Clarksburg, WV (12)			WFFT-TV	Fort Wayne, IN (55)
		WBPB	Gulf Shores, AL (55)	WDAF-TV	Kansas City, MO (4)	WFGC-DT	Palm Beach, FL (49)
		WBPJ-TV	Bethlehem, PA (60)	WDAM-TV	Laurel, MS (7)	WFGX	Fort Walton Beach, FL (35)
		WBPX	Boston, MA (68)	WDAY-TV	Fargo, ND (6)	WFIE	Evansville, IN (14)
		†WBRA-TV	Roanoke, VA (15)	WDAZ-TV	Devils Lake, ND (8)	†WFIQ	Florence, AL (36)
		WBRC	Birmingham, AL (6)	WDBB	Bessemer, AL (17)	WFLA-TV	Tampa, FL (8)
		WBRE-TV	Wilkes-Barre, PA (28)	WDBD	Jackson, MS (40)	WFLD	Chicago, IL (32)
		WBRF-TV	Baton Rouge, LA (2)	WDBJ	Roanoke, VA (7)	WFLI-TV	Cleveland, TN (53)
		WBSF	Bay City, MI (46)	WDCA	Washington, DC (20)	WFLX	West Palm Beach, FL (29)
		WBTB	Charlotte, NC (3)	†WDCP-TV	University Center, MI (19)	†WFME-TV	West Milford, NJ (66)
		WBTW	Florence, SC (13)	†WDCQ-TV	Bad Axe, MI (35)	WFMJ-TV	Youngstown, OH (21)
		WBUI	Decatur, IL (23)	WDCW	Washington, DC (50)	WFMV-TV	Greensboro, NC (2)
		WBUP	Ishpeming, MI (10)	WDEF-TV	Chattanooga, TN (12)	WFMZ-TV	Allentown, PA (69)
		WBUW	Janesville, WI (57)	WDFX-TV	Ozark, AL (34)	WFOR-TV	Miami, FL (4)
		WBUY-TV	Holly Springs, MS (40)	WDHN	Dothan, AL (18)	†WFPT	Frederick, MD (62)
		WBXX-TV	Crossville, TN (20)	WDHS	Iron Mountain, MI (8)	WFPX	Fayetteville, NC (62)
		WBZ-TV	Boston, MA (4)	WDIO-TV	Duluth, MN (10)	WFOX-TV	Cadillac, MI (33)
				†WDIQ	Dozier, AL (2)	WFRV-TV	Green Bay, WI (5)
		WCAU	Philadelphia, PA (10)	WDIV-TV	Detroit, MI (4)	WFSB	Hartford, CT (3)
		WCAV	Charlottesville, VA (19)	WDJT-TV	Milwaukee, WI (58)	†WFSG	Panama City, FL (56)

W

WAAY-TV	Huntsville, AL (31)
WABC-TV	New York, NY (7)
WABG-TV	Greenwood, MS (6)
WABI-TV	Bangor, ME (5)
WABM	Birmingham, AL (68)
†WABW-TV	Pelham, GA (14)
WACH	Columbia, SC (57)
†WACS-TV	Dawson, GA (25)
WACX-DT	Leesburg, FL (40)
WACY	Appleton, WI (32)
WADL	Mount Clemens, MI (38)
WAFB	Baton Rouge, LA (9)
WAFF	Huntsville, AL (48)
WAGA	Atlanta, GA (5)
WAGM-TV	Presque Isle, ME (8)
WAGT	Augusta, GA (26)

†WFSU-TV	Tallahassee, FL (11)	WHEC-TV	Rochester, NY (10)	†WJEB-TV	Jacksonville, FL (59)	WLBZ	Bangor, ME (2)
WFTC	Minneapolis, MN (29)	WHFT-TV	Miami, FL (45)	WJET-TV	Erie, PA (24)	†WLED-TV	Littleton, NH (49)
WFTS-TV	Tampa, FL (28)	WHIO-TV	Dayton, OH (7)	WJFB	Lebanon, TN (66)	†WLEF-TV	Park Falls, WI (36)
WFTT-TV	Tampa, FL (50)	†WHIQ	Huntsville, AL (25)	WJFW-TV	Rhineland, WI (12)	WLEX-TV	Lexington, KY (18)
WFTV	Orlando, FL (9)	WHIZ-TV	Zanesville, OH (18)	WJHG-TV	Panama City, FL (7)	WLFB	Bluefield, WV (40)
WFTX	Cape Coral, FL (36)	WHKY-TV	Hickory, NC (14)	WJHL-TV	Johnson City, TN (11)	WLFG-DT	Grundy, VA (49)
WFTY-TV	Smithtown, NY (67)	†WHLA-TV	La Crosse, WI (31)	WJJA	Racine, WI (49)	WLFJ-TV	Lafayette, IN (18)
†WFUM	Flint, MI (28)	WHLT	Hattiesburg, MS (22)	WJKT	Jackson, TN (16)	WLFL	Raleigh, NC (22)
WFUP	Vanderbilt, MI (45)	WHLV-TV	Cocoa, FL (52)	WJLA-TV	Washington, DC (7)	WLGA	Opelika, AL (66)
WFUT-TV	Newark, NJ (68)	WHMB-TV	Indianapolis, IN (40)	WJMN-TV	Escanaba, MI (3)	WLII	Caguas, PR (11)
†WFWA	Fort Wayne, IN (39)	†WHMC	Conway, SC (23)	†WJPM-TV	Florence, SC (33)	WLIO	Lima, OH (35)
WFXB	Myrtle Beach, SC (43)	WHME-TV	South Bend, IN (46)	WJPX	San Juan, PR (24)	†WLIW	Garden City, NY (21)
WFXG	Augusta, GA (54)	WHNO	New Orleans, LA (20)	WJRT-TV	Flint, MI (12)	WLJC-DT	Beattyville, KY (7)
WFXI	Morehead City, NC (8)	WHNS	Greenville, SC (21)	†WJSP-TV	Columbus, GA (28)	†WLJT	Lexington, TN (11)
WFXL	Albany, GA (31)	WHNT-TV	Huntsville, AL (19)	WJSU-TV	Anniston, AL (40)	WLKY-TV	Louisville, KY (32)
WFXP	Erie, PA (66)	WHOI	Peoria, IL (19)	WJTC	Pensacola, FL (44)	WLLA	Kalamazoo, MI (64)
WFXR-TV	Roanoke, VA (27)	WHO-TV	Des Moines, IA (13)	WJTV	Jackson, MS (12)	WLMB	Toledo, OH (40)
WFXS	Wittenberg, WI (55)	WHP-TV	Harrisburg, PA (21)	WJW	Cleveland, OH (8)	WLMT	Memphis, TN (30)
WFXT	Boston, MA (25)	WHPX	New London, CT (26)	†WJWJ-TV	Beaufort, SC (16)	WLN-E-TV	New Bedford, MA (6)
WFXU	Live Oak, FL (57)	WHRE	Virginia Beach, VA (21)	WJWN-TV	San Sebastian, PR (38)	WLNS-TV	Lansing, MI (6)
WFXV	Utica, NY (33)	†WHRM-TV	Wausau, WI (20)	WJXT	Jacksonville, FL (4)	WLNY-DT	Riverhead, NY (57)
WFXW	Terre Haute, IN (38)	†WHRQ-TV	Hampton-Norfolk, VA (15)	WJXX	Orange Park, FL (25)	WLOS	Asheville, NC (13)
†WFYI	Indianapolis, IN (20)	WHSG-TV	Monroe, GA (63)	WJYS	Hammond, IN (62)	WLOV-TV	West Point, MS (27)
WGAL	Lancaster, PA (8)	WHSV-TV	Harrisonburg, VA (3)	WJZ-TV	Baltimore, MD (13)	WLOX	Biloxi, MS (13)
WGBA	Green Bay, WI (26)	†WHTJ	Charlottesville, VA (41)	WJZY	Belmont, NC (46)	†WLPB-TV	Baton Rouge, LA (27)
WGBC	Meridian, MS (30)	WHTM-TV	Harrisburg, PA (27)	WKAQ-TV	San Juan, PR (2)	WLPX-TV	Charleston, WV (29)
†WGBH-TV	Boston, MA (2)	WHTN	Murfreesboro, TN (39)	†WKAR-TV	East Lansing, MI (23)	†WLRN-TV	Miami, FL (17)
WGBQ-TV	Joliet, IL (66)	WHTV	Jackson, MI (18)	†WKAS	Ashland, KY (25)	WLS-TV	Chicago, IL (7)
†WGBX-TV	Boston, MA (44)	†WHUT-TV	Washington, DC (32)	WKBD	Detroit, MI (50)	WLTV	Miami, FL (23)
†WGBY-TV	Springfield, MA (57)	†WHWC-TV	Menomonee, WI (28)	WKBN-TV	Youngstown, OH (27)	WLTX	Columbia, SC (19)
WGCB-TV	Red Lion, PA (49)	†WHYY-TV	Wilmington, DE (12)	WKBS-TV	Altoona, PA (47)	WLTZ	Columbus, GA (38)
WGCL-TV	Atlanta, GA (46)	WIAT	Birmingham, AL (42)	WKBT	La Crosse, WI (8)	WLUC-TV	Marquette, MI (6)
†WGCU	Fort Myers, FL (30)	WIBW-TV	Topeka, KS (13)	WKBW-TV	Buffalo, NY (7)	WLUK-TV	Green Bay, WI (11)
WGEM-TV	Quincy, IL (10)	WICD	Champaign, IL (15)	WKCF	Clermont, FL (18)	WLVJ-TV	Cambridge, MA (56)
WGEN-TV	Key West, FL (8)	WICS	Springfield, IL (20)	WKDH	Houston, MS (45)	†WLVTV-TV	Allentown, PA (39)
WGFL-DT	High Springs, FL (28)	WICU-TV	Erie, PA (12)	WKEF	Dayton, OH (22)	WLWC	New Bedford, MA (28)
WGGB-TV	Springfield, MA (40)	WICZ-TV	Binghamton, NY (40)	†WKGB-TV	Bowling Green, KY (53)	WLWT	Cincinnati, OH (5)
WGGN-TV	Sandusky, OH (52)	WIDP	Guayama, PR (46)	†WKHA	Hazard, KY (35)	WLXI-TV	Greensboro, NC (61)
WGGS-TV	Greenville, SC (16)	WIFR	Freeport, IL (23)	†WKLE	Lexington, KY (46)	WLYH-TV	Lancaster, PA (15)
WGHP	High Point, NC (8)	†WIIQ	Demopolis, AL (41)	†WKMA-TV	Madisonville, KY (35)	†WMAB-TV	Mississippi State, MS (2)
†WGIQ	Louisville, AL (43)	†WILL-TV	Urbana, IL (12)	WKMG-TV	Orlando, FL (6)	†WMAE-TV	Booneville, MS (12)
WGMB	Baton Rouge, LA (44)	WILX-TV	Onondaga, MI (10)	†WKMJ-TV	Louisville, KY (68)	†WMAH-TV	Biloxi, MS (19)
WGME-TV	Portland, ME (13)	WINK-TV	Fort Myers, FL (11)	†WKMR	Morehead, KY (38)	WMAK-DT	Knoxville, TN (7)
WGNM-DT	Macon, GA (45)	WINM	Angola, IN (63)	†WKMU	Murray, KY (21)	†WMAO-TV	Greenwood, MS (23)
WGNO	New Orleans, LA (26)	†WIPB	Muncie, IN (49)	†WKNO	Memphis, TN (10)	WMAQ-TV	Chicago, IL (5)
WGNT	Portsmouth, VA (27)	†WIPM-TV	Mayaguez, PR (3)	†WKOH	Owensboro, KY (31)	WMAR-TV	Baltimore, MD (2)
WGN-TV	Chicago, IL (9)	†WIPR-TV	San Juan, PR (6)	WKOI-TV	Richmond, IN (43)	†WMAU-TV	Bude, MS (17)
†WGP	Oakland, MD (36)	WIPX	Bloomington, IN (63)	†WKON	Owenton, KY (52)	†WMAV-TV	Oxford, MS (18)
WGPX	Burlington, NC (16)	WIRS	Yauco, PR (42)	†WKOP-DT	Knoxville, TN (17)	†WMAW-TV	Meridian, MS (14)
WGRZ-TV	Buffalo, NY (2)	WIRT	Hibbing, MN (13)	WKOW-TV	Madison, WI (27)	WMAZ-TV	Macon, GA (13)
WGSA	Baxley, GA (34)	WIS	Columbia, SC (10)	†WKPC-TV	Louisville, KY (15)	WMBB	Panama City, FL (13)
†WGTE-TV	Toledo, OH (30)	WISC-TV	Madison, WI (3)	†WKPD	Paducah, KY (29)	WMBG-TV	Newton, NJ (63)
WGTO	Sault Ste. Marie, MI (8)	WISF-TV	Fort Wayne, IN (33)	†WKPI-TV	Pikeville, KY (22)	WMBD-TV	Peoria, IL (31)
WGTU	Traverse City, MI (29)	WISH-TV	Indianapolis, IN (8)	WKPT-TV	Kingsport, TN (19)	WMBF-DT	Myrtle Beach, SC (32)
†WGTV	Athens, GA (8)	WISN-TV	Milwaukee, WI (12)	WKPV	Ponce, PR (20)	WMC-TV	Montgomery, AL (45)
WGTW-TV	Burlington, NJ (48)	†WITF-TV	Harrisburg, PA (33)	WKRC-TV	Cincinnati, OH (12)	WMCN-DT	Atlantic City, NJ (44)
†WGVK	Kalamazoo, MI (52)	WITI	Milwaukee, WI (6)	WKRK-TV	Mobile, AL (5)	WMC-TV	Memphis, TN (5)
†WGVU-TV	Grand Rapids, MI (35)	WITN-TV	Washington, NC (7)	WKRN-TV	Nashville, TN (2)	WMDN	Meridian, MS (24)
WGXA	Macon, GA (24)	†WITV	Charleston, SC (7)	†WKSQ-TV	Somerset, KY (29)	WMDT	Salisbury, MD (47)
WHAG-TV	Hagerstown, MD (25)	WIVB-TV	Buffalo, NY (4)	WKTC	Sumter, SC (63)	†WMEA-TV	Biddeford, ME (26)
WHAM-TV	Rochester, NY (13)	WIVT	Binghamton, NY (34)	WKTV	Utica, NY (2)	†WMEB-TV	Orono, ME (12)
WHAS-TV	Louisville, KY (11)	WIWB	Suring, WI (14)	WKYC-TV	Cleveland, OH (3)	†WMEC	Macomb, IL (22)
†WHA-TV	Madison, WI (21)	WJAC-TV	Johnstown, PA (6)	WKYT-TV	Lexington, KY (27)	†WMED-TV	Calais, ME (13)
WHBF-TV	Rock Island, IL (4)	WJAL	Hagerstown, MD (68)	†WKYU-TV	Bowling Green, KY (24)	WMEI	Aricebo, PR (60)
WHBQ-TV	Memphis, TN (13)	WJAR	Providence, RI (10)	†WKZT-TV	Elizabethtown, KY (23)	†WMEM-TV	Presque Isle, ME (10)
WHBR	Pensacola, FL (33)	WJBF	Augusta, GA (6)	†WLAE-TV	New Orleans, LA (32)	WMFD-DT	Mansfield, OH (12)
WHDF	Florence, AL (15)	WJBK	Detroit, MI (2)	WLAJ	Lansing, MI (53)	†WMFE-TV	Orlando, FL (24)
WHDH-TV	Boston, MA (7)	WJCL	Savannah, GA (22)	WLAX	La Crosse, WI (25)	WMFP	Lawrence, MA (62)
*WHDT-DT	Stuart, FL (59)	†WJCT	Jacksonville, FL (7)	WLBT	Jackson, MS (3)	WMGM-TV	Wildwood, NJ (40)
						WMGT-TV	Macon, GA (41)

US Call Letters

†WMHT Schenectady, NY (17)	WNYT Albany, NY (13)	WPXI Pittsburgh, PA (11)	WSB-TV Atlanta, GA (2)
WMMP Charleston, SC (36)	WNYW New York, NY (5)	WPXJ-TV Batavia, NY (51)	WSCV Fort Lauderdale, FL (51)
WMOR-TV Lakeland, FL (32)		WPXK Jellico, TN (54)	†WSEC Jacksonville, IL (14)
†WMPB Baltimore, MD (67)	WOAC Canton, OH (67)	WPXL New Orleans, LA (49)	WSEE-TV Erie, PA (35)
†WMPN-TV Jackson, MS (29)	WOAI-TV San Antonio, TX (4)	WPXM Miami, FL (35)	WSET-TV Lynchburg, VA (13)
†WMPT Annapolis, MD (22)	WOAY-TV Oak Hill, WV (4)	WPXN-TV New York, NY (31)	WSFA Montgomery, AL (12)
WMPV-TV Mobile, AL (21)	WOLF Orlando, FL (35)	WPXP Lake Worth, FL (67)	WSFJ-TV Newark, OH (51)
WMQF Marquette, MI (19)	WOGX Ocala, FL (51)	WPXQ Block Island, RI (69)	WSFL-TV Miami, FL (39)
WMSN-TV Madison, WI (47)	WOIO Shaker Heights, OH (19)	WPXR Roanoke, VA (38)	WSFX-DT Wilmington, NC (30)
†WMSY-TV Marion, VA (52)	WOI-TV Ames, IA (5)	WPXS Mount Vernon, IL (13)	WSIL-TV Harrisburg, IL (3)
†WMTJ Fajardo, PR (40)	WOLE-TV Aguadilla, PR (12)	WPXT-DT Portland, ME (4)	†WSIU-TV Carbondale, IL (8)
WMTV Madison, WI (15)	WOLF-TV Hazletton, PA (56)	WPXU-TV Jacksonville, NC (35)	WSJU-TV San Juan, PR (30)
WMTW Poland Spring, ME (8)	WOLO-TV Columbia, SC (25)	WPXV Norfolk, VA (49)	WSJV Elkhart, IN (28)
†WMUM-TV Cochran, GA (29)	WOOD-TV Grand Rapids, MI (8)	WPXW Manassas, VA (66)	WSKA-DT Coming, NY (30)
WMUR-TV Manchester, NH (9)	WOPX Melbourne, FL (56)	WPXX-TV Memphis, TN (50)	†WSKG-TV Binghamton, NY (46)
†WMVS Milwaukee, WI (10)	WORA-TV Mayaguez, PR (5)		WSKY-TV Manteo, NC (4)
†WMVT Milwaukee, WI (36)	WORO-DT Fajardo, PR (33)	WQAD-TV Moline, IL (8)	WLSL-TV Roanoke, VA (10)
WMYA-TV Anderson, SC (40)	†WOSU-TV Columbus, OH (34)	WQCW Portsmouth, OH (30)	WSMH Flint, MI (66)
WMYD Detroit, MI (20)	WOTF-TV Melbourne, FL (43)	†WQEC Quincy, IL (27)	WSMV-TV Nashville, TN (4)
WMYO Salem, IN (58)	WOTV Battle Creek, MI (41)	†WQED Pittsburgh, PA (13)	WSNS-TV Chicago, IL (44)
WMYT-TV Rock Hill, SC (55)	†WOUR-TV Athens, OH (20)	†WQEX Pittsburgh, PA (16)	WSOC-TV Charlotte, NC (9)
WMYV Greensboro, NC (48)	†WOUK-TV Cambridge, OH (44)	WQHA Aguada, PR (50)	WSPA-TV Spartanburg, SC (7)
	WOWK-TV Huntington, WV (13)	WQHS-TV Cleveland, OH (61)	WSPX-TV Syracuse, NY (56)
	WOWT-TV Omaha, NE (6)	†WQLN Erie, PA (54)	†WSRE Pensacola, FL (23)
WNAB Nashville, TN (58)		WQMY Williamsport, PA (53)	WSST-TV Cordele, GA (55)
WNAC-TV Providence, RI (64)	WPAN Fort Walton Beach, FL (53)	WQOW-TV Eau Claire, WI (18)	WSTE Ponce, PR (7)
WNBC New York, NY (4)	†WPBA Atlanta, GA (30)	†WQPT-TV Moline, IL (24)	WSTM-TV Syracuse, NY (3)
WNCF Montgomery, AL (32)	WPBF Tequesta, FL (25)	WQPX Scranton, PA (64)	WSTR-TV Cincinnati, OH (64)
WNCN Goldsboro, NC (17)	WPBN-TV Traverse City, MI (7)	WQRF-TV Rockford, IL (39)	WSUR-TV Ponce, PR (9)
WNCT-TV Greenville, NC (9)	†WPBO Portsmouth, OH (42)	†WQTO Ponce, PR (26)	WSVI Christiansted, VI (8)
WNDU-TV South Bend, IN (16)	†WPBS-TV Watertown, NY (16)		WSVN Miami, FL (7)
WNDY-TV Marion, IN (23)	†WPBT Miami, FL (2)	WRAL-TV Raleigh, NC (5)	WSWB Scranton, PA (38)
†WNED-TV Buffalo, NY (17)	†WPBY-TV Huntington, WV (33)	WRAY-TV Wilson, NC (30)	WSWG-DT Valdosta, GA (43)
WNEG-TV Toccoa, GA (32)	WPCB-TV Greensburg, PA (40)	WRAZ Raleigh, NC (50)	†WSWP-TV Grandview, WV (9)
†WNEH Greenwood, SC (38)	WPCF-TV Atlanta, GA (17)	WRBJ Magee, MS (34)	WSYM-TV Lansing, MI (47)
WNEM-TV Bay City, MI (5)	WPCT Panama City Beach, FL (46)	WRBL Columbus, GA (3)	WSYR-TV Syracuse, NY (9)
†WNEO Alliance, OH (45)	WPCW Jeannette, PA (19)	WRBU East St. Louis, IL (46)	WSYT Syracuse, NY (68)
WNEP-TV Scranton, PA (16)	WPDE-TV Florence, SC (15)	WRBW Orlando, FL (65)	WSYX Columbus, OH (6)
†WNET Newark, NJ (13)	WPEC West Palm Beach, FL (12)	WRCB-TV Chattanooga, TN (3)	
WNEU Merrimack, NH (60)	WPFO Waterville, ME (23)	WRC-TV Washington, DC (4)	WTAE-TV Pittsburgh, PA (4)
†WNGH-TV Chatsworth, GA (18)	WPGA-TV Perry, GA (58)	WRDC Durham, NC (28)	WTAJ-TV Altoona, PA (0)
WNGS Springville, NY (67)	WPGD-TV Hendersonville, TN (50)	WRDQ Orlando, FL (27)	WTAP-TV Parkersburg, WV (15)
†WNIN Evansville, IN (9)	WPGH-TV Pittsburgh, PA (53)	WRDW-TV Augusta, GA (12)	WTAT-TV Charleston, SC (24)
†WNIT-DT South Bend, IN (35)	WPGJ-TV Panama City, FL (28)	WREG-TV Memphis, TN (3)	WTBY-DT Poughkeepsie, NY (27)
†WNJB New Brunswick, NJ (58)	WPHL-TV Philadelphia, PA (17)	†WRET-TV Spartanburg, SC (49)	†WTCE-TV Fort Pierce, FL (21)
†WNJN Montclair, NJ (50)	WPIX New York, NY (11)	WREX-TV Rockford, IL (13)	†WTCL Chattanooga, TN (45)
†WNJS Camden, NJ (23)	WPLG Miami, FL (10)	WRFB Carolina, PR (52)	WTCT Marion, IL (27)
†WNJT Trenton, NJ (52)	WPME-DT Lewiston, ME (28)	WRGB Schenectady, NY (6)	WTCV San Juan, PR (18)
WNJU Linden, NJ (47)	WPMI-TV Mobile, AL (15)	WRGT-TV Dayton, OH (45)	WTEN Albany, NY (10)
WNJX-TV Mayaguez, PR (22)	WPMT York, PA (43)	WRIC-TV Petersburg, VA (8)	WTEV-TV Jacksonville, FL (47)
WNKY Bowling Green, KY (40)	WPMY Pittsburgh, PA (22)	†WRJA-TV Sumter, SC (27)	†WTGL Leesburg, FL (45)
WNLO Buffalo, NY (23)	†WPNE Green Bay, WI (38)	WRJM-TV Troy, AL (67)	WTGS Hardeeville, SC (28)
†WNMU Marquette, MI (13)	WPPX Wilmington, DE (61)	WRLH-TV Richmond, VA (35)	WTHI-TV Terre Haute, IN (10)
WNNE Hartford, VT (31)	WPRI-TV Providence, RI (12)	†WRLK-TV Columbia, SC (35)	WTHR Indianapolis, IN (13)
WNOL-TV New Orleans, LA (38)	WPSD-TV Paducah, KY (6)	WRNN-DT Kingston, NY (48)	WTIC-TV Hartford, CT (61)
†WNPB-TV Morgantown, WV (24)	WPSG Philadelphia, PA (57)	WROC-TV Rochester, NY (8)	WTIN Ponce, PR (14)
†WNPI-TV Norwood, NY (18)	†WPSU-TV Clearfield, PA (3)	WRPX Rocky Mount, NC (47)	†WTIU Bloomington, IN (30)
†WNPT Nashville, TN (8)	WPTA Fort Wayne, IN (21)	WRSP-TV Springfield, IL (55)	WTJP-TV Gadsden, AL (60)
WNPX Cookeville, TN (28)	WPTD Dayton, OH (16)	WRTV Indianapolis, IN (6)	WTJR Quincy, IL (16)
†WNVC-TV Rock Hill, SC (30)	†WPTO Oxford, OH (14)	WRUA Fajardo, PR (34)	†WTJX-TV Charlotte Amalie, VI (12)
†WNVT Greenville, SC (29)	WPTV West Palm Beach, FL (5)	WRXY-TV Tice, FL (49)	WTKR Norfolk, VA (3)
WNTZ Natchez, MS (48)	WPTY-TV Memphis, TN (24)		WTLF-DT Tallahassee, FL (24)
WNUV Baltimore, MD (54)	WPTZ North Pole, NY (5)	WSAH-DT Bridgeport, CT (42)	WTLH Bainbridge, GA (49)
†WNVC-DT Fairfax, VA (37)	WPVI-TV Philadelphia, PA (6)	WSAV-TV Savannah, GA (3)	WTLJ Muskegon, MI (54)
†WNVT-DT Goldvein, VA (30)	WPWR-TV Gary, IN (50)	WSAW-TV Wausau, WI (7)	WTLV Jacksonville, FL (12)
WNWO-TV Toledo, OH (24)	WPXA Rome, GA (14)	WSAZ-TV Huntington, WV (3)	WTLW Lima, OH (44)
WNYA Pittsfield, MA (51)	WPXC-TV Brunswick, GA (21)	†WSBE-TV Providence, RI (36)	WTMJ-TV Milwaukee, WI (4)
WNYB Jamestown, NY (26)	WPXD-TV Ann Arbor, MI (31)	WSBK-TV Boston, MA (38)	WTNH New Haven, CT (8)
†WNYE-TV New York, NY (25)	WPXE Kenosha, WI (52)	†WSBN-TV Norton, VA (47)	WTNZ Knoxville, TN (43)
WNYI Ithaca, NY (52)	WPXG Concord, NH (21)	WSBS-TV Key West, FL (22)	WTOC-TV Savannah, GA (11)
WNYQ-TV Buffalo, NY (49)	WPXH Gadsden, AL (44)	WSBT-TV South Bend, IN (22)	WTOG St. Petersburg, FL (44)
WNYX-TV Syracuse, NY (43)			

WTOK-TV	Meridian, MS (11)	†WUJA	Caguas, PR (58)	WVIT	New Britain, CT (30)	WXFT-TV	Aurora, IL (60)
WTOL	Toledo, OH (11)	†WUNC-TV	Chapel Hill, NC (4)	†WVIZ	Cleveland, OH (25)	†WXGA-TV	Waycross, GA (8)
WTOM-TV	Cheboygan, MI (4)	†WUND-TV	Edenton, NC (2)	WVLA	Baton Rouge, LA (33)	WXIA-TV	Atlanta, GA (11)
WTOV-TV	Steukenville, OH (9)	†WUNE-TV	Linville, NC (17)	WVLR	Tazewell, TN (48)	WXII-TV	Winston-Salem, NC (12)
WTPX-DT	Antigo, WI (46)	†WUNF-TV	Asheville, NC (33)	WVLT-TV	Knoxville, TN (8)	WXIN	Indianapolis, IN (59)
WTRF-TV	Wheeling, WV (7)	†WUNG-TV	Concord, NC (58)	WVNS-TV	Lewisburg, WV (59)	WXIX-TV	Newport, KY (19)
WTSF	Ashland, KY (61)	WUNI	Worcester, MA (27)	WVNY	Burlington, VT (22)	WXLV-TV	Winston-Salem, NC (45)
WTSF	St. Petersburg, FL (10)	†WUNJ-TV	Wilmington, NC (39)	WVOZ-TV	Ponce, PR (48)	WXMI	Grand Rapids, MI (17)
WTTA	St. Petersburg, FL (38)	†WUNK-TV	Greenville, NC (25)	†WVPT	Staunton, VA (51)	WXOW-TV	La Crosse, WI (19)
WTTT	Columbus, OH (28)	†WUNL-TV	Winston-Salem, NC (26)	WVPX	Akron, OH (23)	WXPX	Bradenton, FL (66)
WTTG	Washington, DC (5)	†WUNM-TV	Jacksonville, NC (19)	†WVPY	Front Royal, VA (42)	WXTV	Paterson, NJ (41)
WTTK	Kokomo, IN (29)	†WUNP-TV	Roanoke Rapids, NC (36)	WVSN	Humacao, PR (68)	WXTX	Columbus, GA (54)
WTTQ	Homewood, AL (21)	†WUNU	Lumberton, NC (31)	†WVTA	Windsor, VT (41)	WXYT	Greenville, SC (15)
WTTV	Bloomington, IN (4)	WUOA	Tuscaloosa, AL (23)	†WVTB	St. Johnsbury, VT (20)	WXXA-TV	Albany, NY (23)
†WTTW	Chicago, IL (11)	WUPA	Atlanta, GA (69)	WVTM-TV	Birmingham, AL (13)	†WXXI-TV	Rochester, NY (21)
WTVA	Tupelo, MS (9)	WUPL	Slidell, LA (54)	WVTU	Milwaukee, WI (18)	WXXV-TV	Gulfport, MS (25)
WTV	Chattanooga, TN (9)	WUPV	Ashland, VA (65)	WVUE	New Orleans, LA (8)	WXYZ-TV	Detroit, MI (7)
WTVD	Durham, NC (11)	WUPW	Toledo, OH (36)	†WVUT	Vincennes, IN (22)		
WTVF	Reading, PA (51)	WUPX-TV	Morehead, KY (67)	WVVA	Bluefield, WV (6)		
WTVF	Nashville, TN (5)	WUSA	Washington, DC (9)	WVXF	Charlotte Amalie, VI (17)		
WTVG	Toledo, OH (13)	†WUSF-TV	Tampa, FL (16)			†WYBE	Philadelphia, PA (35)
WTVH	Syracuse, NY (5)	†WUSI-TV	Olney, IL (16)	WVYD-TV	Wilmington, NC (46)	†WYCC	Chicago, IL (20)
†WTVI	Charlotte, NC (42)	WUTB	Baltimore, MD (24)	WVYD-TV	Richmond, VA (12)	WYCW	Asheville, NC (62)
WTVJ	Miami, FL (6)	WUTF-TV	Marlborough, MA (66)	WVYD-TV	Johnstown, PA (8)	WYDC	Coming, NY (48)
WTVM	Columbus, GA (9)	WUTR	Utica, NY (20)	WVYD-TV	Lynchburg, VA (21)	†WYDN	Worcester, MA (48)
WTVR-TV	Rockford, IL (17)	WUTV	Buffalo, NY (29)	WVYD-TV	Norwell, MA (46)	WYDO	Greenville, NC (14)
†WTVS	Peoria, IL (47)	WUVC-TV	Fayetteville, NC (40)	WVYD-TV	Chillicothe, OH (53)	†WYES-TV	New Orleans, LA (12)
WTVQ-TV	Lexington, KY (36)	WUVG-TV	Atlanta, GA (34)	WVYD-TV	Detroit, MI (62)	WYFF	Greenville, SC (4)
WTVR-TV	Richmond, VA (6)	WUVN	Hartford, CT (18)	WVYD-TV	Springfield, MA (22)	†WYIN	Gary, IN (56)
†WTVS	Detroit, MI (56)	WUVP-TV	Vineland, NJ (65)	WVYD-TV	New Orleans, LA (4)	WYLE	Florence, AL (26)
WTVT	Tampa, FL (13)	WUXP-TV	Nashville, TN (30)	WVYD-TV	Florence, SC (21)	WYMT-TV	Hazard, KY (57)
WTVW	Evansville, IN (7)			WVYD-TV	Kalamazoo, MI (3)	WYOU	Scranton, PA (22)
WTVX	Fort Pierce, FL (34)	WVAH-TV	Charleston, WV (11)	WVYD-TV	Carthage, NY (7)	WYOW	Eagle River, WI (34)
WTVY	Dothan, AL (4)	†WVAN-TV	Savannah, GA (9)	WVYD-TV	Secaucus, NJ (9)	WYPX-DT	Amsterdam, NY (50)
WTVZ-TV	Norfolk, VA (33)	WVBT	Virginia Beach, VA (43)	†WVWPB	Hagerstown, MD (31)	WYTV	Youngstown, OH (33)
WTWC-TV	Tallahassee, FL (40)	WVCY-TV	Milwaukee, WI (30)	WVWPX	Martinsburg, WV (60)	WYZZ-TV	Bloomington, IL (43)
WTWO	Terre Haute, IN (2)	WVEA-TV	Venice, FL (62)	WVWRS-TV	Mayville, WI (52)		
WTVX-TV	Philadelphia, PA (29)	WVEC-TV	Hampton, VA (13)	WVWSB	Sarasota, FL (40)	WZDX	Huntsville, AL (54)
WTVL-TV	Tallahassee, FL (27)	WVEN-TV	Daytona Beach, FL (26)	WVWSI	Atlantic City, NJ (62)	WZMY-TV	Derry, NH (50)
WTVX	Waterbury, CT (20)	WVEO	Aguadilla, PR (44)	WVWTI	Watertown, NY (50)	WZPX	Battle Creek, MI (43)
		†WVER	Rutland, VT (28)	WVWTO-TV	La Salle, IL (35)	WZRB	Columbia, SC (47)
		WVFX	Clarksburg, WV (46)	WVWTV	Cadillac, MI (9)	WZTV	Nashville, TN (17)
WUAB	Lorain, OH (43)	†WVIA-TV	Scranton, PA (44)	WVWUP-TV	Sault Ste. Marie, MI (10)	WZVI-DT	Charlotte Amalie, VI (43)
WUCW	Minneapolis, MN (23)	WVIF	Christiansted, VI (15)			WZVN-TV	Naples, FL (26)
†WUFT	Gainesville, FL (5)	WVII-TV	Bangor, ME (7)	WXCW	Naples, FL (46)	WZZM-TV	Grand Rapids, MI (13)
WUFX	Vicksburg, MS (35)	WVIR-TV	Charlottesville, VA (29)	†WXEL-TV	West Palm Beach, FL (42)		
WUHF	Rochester, NY (31)						

Description of Station Directory Section

THE STATION MAPS

The only official and uniform rough guide to a station's physical coverage is found in the files of the Federal Communications Commission. Each analog TV station grantee is required to submit to the Commission its coverage contours predicted on the basis of engineering formulas designated by the Commission. The FCC specifies three grades of service as a general indication of the probable quality of reception.

The FCC does not intend or expect the predicted coverage contours, submitted by each station, to reflect whether a signal is received or not received at any specific location. Rather, the Commission regards the contours as a general guide to probable reception. The basic use made by the Commission of the contours is as a tool to determine where to allocate channels to minimize interference among stations.

Though all analog stations and applicants are required to submit predicted contours to the FCC, stations may also file contours based on actual measurements of transmitted signals. Under FCC rules, such filings are not mandatory, and only a relatively few stations have offered such measurements voluntarily. The Commission has no official or uniform rules for measuring service contours; such submissions are associated with stations' files but are not given official status by the Commission.

The maps are intended to serve as guides. It should be emphasized that the use of maps for legal proceedings, such as those before the FCC, may require precision greater than that reasonably obtainable in maps of the size employed in the *Factbook*.

The standards for predicted contours as required by the FCC are as follows:

Grade B Service: The quality of picture expected to be satisfactory to the median observer at least 90% of the time for at least 50% of the receiving locations within the contour, in the absence of interfering co-channel and adjacent-channel signals.

Grade A Service: Satisfactory service expected at least 90% of the time for at least 70% of the receiving locations.

Principal City Service: Satisfactory service expected at least 90% of the time for at least 90% of the receiving locations.

Digital Service: Satisfactory service expected at least 90% of the time for at least 50% of the receiving locations.

We obtained the predicted contour maps from the FCC files or from the stations. We publish two contour lines, "Grade A" and "Grade B." For stations which have filed applications to provide, have been granted a permit to provide, or are providing **digital service**, we publish a third contour line to represent predicted digital service. Digital contours are shown by a broken line.

(The composite maps and all other contents of this book are copyrighted by Warren Communications News, publishers of Television & Cable Factbook. Reproduction in whole or part is prohibited without written permission.)

NIELSEN TV STATION CIRCULATION

The *Average Weekly Circulation* estimates are based on NSI (Nielsen Station Index) diary households from the most recent February, May, July and November survey periods. These Sunday-Saturday 7 a.m.-1 a.m. average quarter-hour tuning shares are based on commercial television stations only.

All viewing numbers include only those estimates which surpass 5%. The *Station DMA Total* estimates are for viewing within the station's Designated Market Area, as defined by Nielsen. The *Other DMA Total* estimates are for viewing in a Designated Market Area other than the station's. The *Grand Total* estimates are a sum of the Station and Other DMA totals. Some stations have no viewing over 5% outside the station DMA, and therefore do not show all three categories.

DEFINITIONS OF NIELSEN TERMS

Designated Market Area—An area comprised of all counties wherein the combined share of audience for the home market commercial station(s) is larger than the combined share of audience for any station(s) assigned to another home market. In a few instances, a county has a marked division in household viewing patterns, so that the county is split by Nielsen, and each portion assigned to a DMA.

Television Households—A television household is an occupied dwelling unit having one or more television sets. Updated estimates of TV households in each county, rounded and expressed in tens, are prepared annually by the Nielsen Research Department. Those estimates are derived by applying percent television set ownership estimates, county by county, to the estimates of total households made by Market Statistics.

Cable Television Households—A cable television household is an occupied dwelling unit which subscribes to some level of delivery service for television signals, rounded and expressed in tens.

Non-Cable Television Households—A television household which receives broadcast television signals, rounded and expressed in tens.

TV Penetration—The percent of total homes having one or more television sets at the time of the surveys. TV penetration uses current regional penetration estimates derived by the Advertising Research Foundation from U.S. Bureau of the Census surveys conducted in accordance with ARF specifications.

Average Weekly Circulation—The estimated average number of different television households viewing a particular station at least once per week, Monday-Sunday, Sign-on to Sign-off.

Average Daily Circulation—The estimated average number of different television households reached by a particular station on each day of the week, Sign-on to Sign-off.

SURVEY METHODS, DESCRIBED BY NIELSEN

Nielsen collects household tuning over a four week measurement period using a diary methodology. Telephone calls are made to a sample of listed and unlisted telephone numbers in the survey area. The telephone calls enlist the cooperation of the household for a one week survey, verify names and addresses among listed households and obtain names and addresses for unlisted households. In addition, the households are asked several basic questions regarding their household composition and television set ownership. Diaries are mailed to all households where an address is available. Reminder phone calls are made and mailings sent during the diary-keeping week to encourage the household to record their tuning and return the completed diary.

As diaries are returned, they are edited using established procedures and are entered into a computer system for processing. In order to compensate for differences in response rates, a weighting methodology is used to adjust the final intab sample data so that the weighted sample is in balance with the universe for various household characteristics—including geography. NSI measures the viewing in over 200 television markets across the United States at least four times a year.

EXPLANATION OF FCC SYMBOLS

FCC Filing Symbols:

1. BPCT: Broadcast Permit Commercial Television.
2. BMPCT: Broadcast Modification of Permit Commercial Television.
3. DOC: Docket (designation applied by FCC to hearing cases).
4. BPCDT: Broadcast Permit Commercial Digital Television.

5. BMPCT: Broadcast Modification of Permit Commercial Digital Television.

6. GRANTED: Date of authorization by FCC.

Note: "BPCT" and "BMPCT" designations, accompanied by numbers, are affixed by the FCC to applications for new or changed station facilities to identify each when it is accepted for filing. They therefore constitute file numbers. Each map in the Factbook is accompanied with its file number for analog facilities to help reference the Commission's official files. In each case, the file number used is the one affixed to the application for facilities which were subsequently authorized by the FCC and in use at the time this Factbook was published. "Docket" numbers are used in those few cases where the application was in a hearing status and a file number had not been assigned. File numbers for digital facilities accompany those figures in the text of the listing. Call letters for digital facilities add "-DT" to the core call letters of the parallel analog station. The "granted" date indicates when the FCC approved construction of facilities involved.

After a station is completed according to the terms of its construction permit, it receives a license; this is identified by a number with a "BLCT" (Broadcast License Commercial Television) prefix. When a license is renewed, a number with a "BRCT" (Broadcast Renewal Commercial Television) prefix is employed. Applications for licenses or license renewals do not include requests for changes in facilities, thus do not affect predicted Grade A & B contours. Therefore, they are not employed as references in the Factbook.

The Grade A & B and digital service contours on the maps are predicted by station engineers according to the formulas designated by the FCC, as previously explained. They are based on facilities authorized or in use by stations at the time of Factbook publication.

U.S. Television Station Index

Data updated to October 7, 2008 unless otherwise indicated. Includes personnel, facilities and other data.

THE STATE PAGES

Following the map of each state, rankings for Nielsen's Designated Market Area Television Households are shown if they are available. DMA Household Rank is established by Nielsen.

The state pages also carry additional cross-reference material, indicating for example, those stations within the state that are identified with two or more cities, or with cities in another state.

Operating commercial and educational TV stations by VHF and UHF are shown for each state in a status report as of October 7, 2008.

Alabama	A-19
Alaska	A-83
Arizona	A-110
Arkansas	A-163
California	A-200
Colorado	A-381
Connecticut	A-430
Delaware	A-449
District of Columbia	A-452
Florida	A-465
Georgia	A-613
Hawaii	A-684
Idaho	A-725
Illinois	A-752
Indiana	A-826
Iowa	A-890
Kansas	A-935
Kentucky	A-973
Louisiana	A-1016
Maine	A-1075
Maryland	A-1095
Massachusetts	A-1116
Michigan	A-1152
Minnesota	A-1233
Mississippi	A-1277
Missouri	A-1316
Montana	A-1377
Nebraska	A-1419
Nevada	A-1457
New Hampshire	A-1492
New Jersey	A-1501

New Mexico	A-1521
New York	A-1563
North Carolina	A-1653
North Dakota	A-1728
Ohio	A-1761
Oklahoma	A-1842
Oregon	A-1888
Pennsylvania	A-1940
Rhode Island	A-2018
South Carolina	A-2027
South Dakota	A-2071
Tennessee	A-2105
Texas	A-2173
Utah	A-2398
Vermont	A-2422
Virginia	A-2431
Washington	A-2484
West Virginia	A-2538
Wisconsin	A-2569
Wyoming	A-2638
Guam	A-2661
Puerto Rico	A-2663
Virgin Islands	A-2715

U.S. Public/Educational Stations	A-2721
Applications Pending for New Stations	A-2855
Construction Permits for Analog Stations	A-2853
Digital Construction Permits & Applications	A-2858
TV Station Owners	A-2867

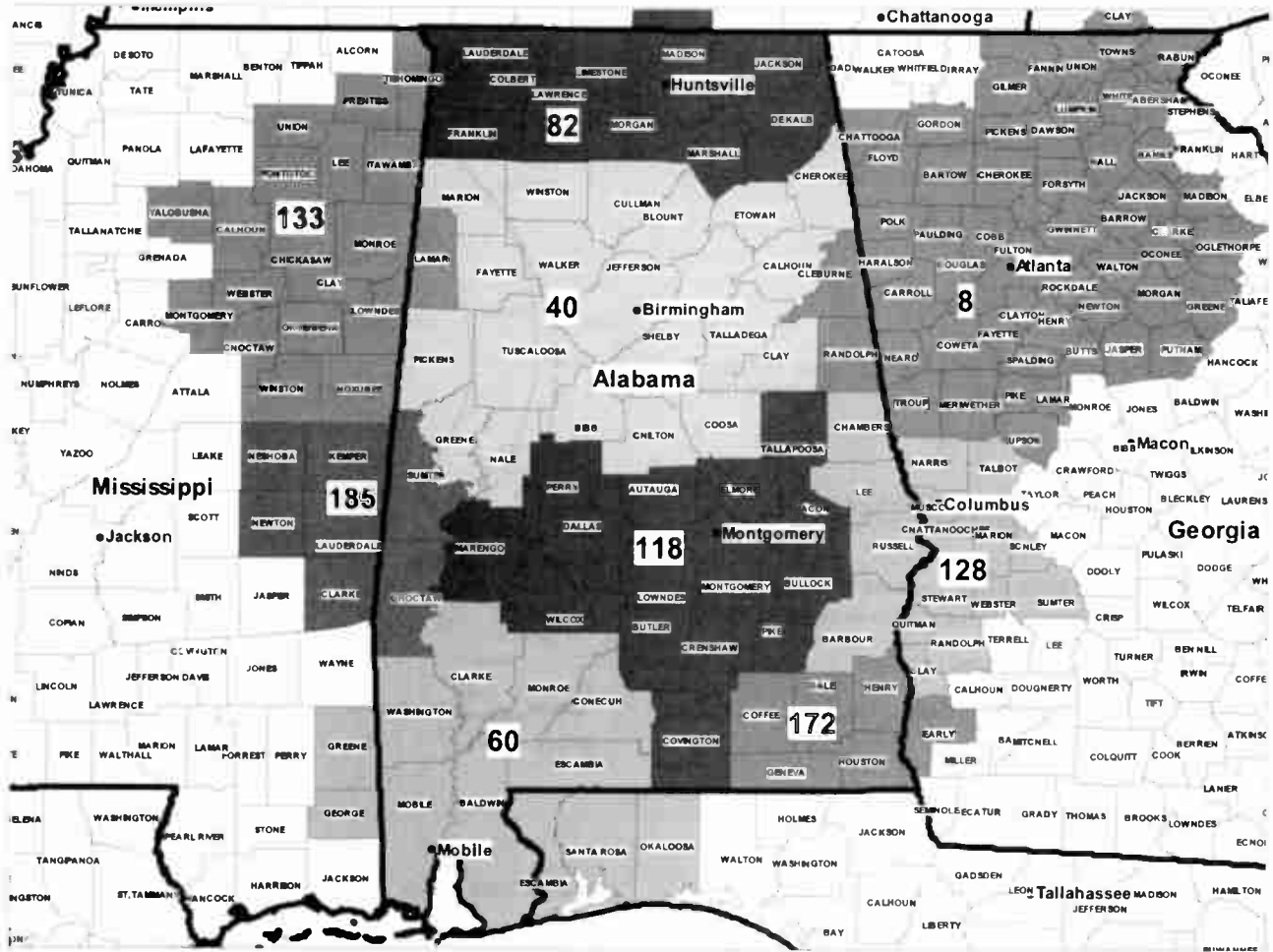
Low Power TV/Translator Stations	B-1
Low Power TV/Translator Station Ownership	B-210

STATION PAGES

Rates, personnel and other data supplied by stations.

STATION POWER: Powers shown are Effective Radiated Powers (ERP).

NIELSEN DATA: The individual stations show Total TV Households, both cable and non-cable, Average Weekly Circulation totals and an Average Daily Circulation total. For definitions of Nielsen terms, consult Description of Station section. These totals shown for circulation within the station DMA and outside it.



© 2009 Warren Communications News

MARKET	NIELSEN DMA TV HOUSEHOLDS	RANK	MARKET AREA COMMERCIAL STATIONS
Atlanta, GA	2,369,780	8	WAGA (5); WAGA-DT (27); WATL (36); WATL-DT (25); WGCL-DT (19); WGCL-TV (46); WHSG-DT (44); WHSG-TV (63); WPCH-DT (20); WPCH-TV (17); WPXA (14); WPXA-DT (51); WSB-DT (39); WSB-TV (2); WUPA (69); WUPA-DT (43); WUVG-DT (48); WUVG-TV (34); WXIA-DT (10); WXIA-TV (11)
Birmingham (Anniston & Tuscaloosa), AL	739,750	40	WABM (68); WABM-DT (36); WBRC (6); WBRC-DT (50); WCFT-DT (5); WCFT-TV (33); WDBB (17); WDBB-DT (18); WIAT (42); WIAT-DT (30); WJSU-DT (9); WJSU-TV (40); WPXH (44); WPXH-DT (45); WTJP-DT (26); WTJP-TV (60); WTTO (21); WTTO-DT (28); WUOA (23); WVTM-DT (52); WVTM-TV (13)
Mobile, AL-Pensacola (Fort Walton Beach), FL	537,810	60	WALA-DT (9); WALA-TV (10); WAWD (58); WAWD-DT (49); WBPG (55); WEAR-DT (17); WEAR-TV (3); WFBD-DT (48); WFGX (35); WFGX-DT (50); WHBR (33); WHBR-DT (34); WJTC (44); WJTC-DT (45); WKRG-DT (27); WKRG-TV (5); WMPV-DT (20); WMPV-TV (21); WPAN (53); WPAN-DT (40); WPMI-DT (47); WPMI-TV (15)
Huntsville-Decatur (Florence), AL	386,520	82	WAAY-DT (32); WAAY-TV (31); WAFF (48); WAFF-DT (49); WHDF (15); WHDF-DT (14); WHNT-DT (59); WHNT-TV (19); WZDX (54); WZDX-DT (41)
Montgomery-Selma, AL	247,230	118	WAKA (8); WAKA-DT (55); WBIH-DT (29); WBMM (22); WCOV-DT (16); WCOV-TV (20); WMCB-DT (46); WMCB-TV (45); WNCB (32); WNCB-DT (51); WRJM-TV (67); WSFA (12); WSFA-DT (14)
Columbus, GA-Opelika, AL	213,980	128	WLGA (66); WLGA-DT (31); WLTZ (38); WLTZ-DT (35); WRBL (3); WRBL-DT (15); WTVM (9); WTVM-DT (47); WXTX (54); WXTX-DT (49)
Columbus-Tupelo-West Point, MS	188,740	133	WCBI-DT (35); WCBI-TV (4); WKDH-DT (45); WLOV-DT (16); WLOV-TV (27); WTVA (9)
Dothan, AL	100,950	172	WDFX-DT (33); WDFX-TV (34); WDHN (18); WDHN-DT (21); WTVY (4); WTVY-DT (36)
Meridian, MS	72,280	185	WGBC (30); WGBC-DT (31); WMDN (24); WMDN-DT (26); WTOK-DT (49); WTOK-TV (11)

Alabama **Digital** Station Totals as of October 1, 2008

	VHF	UHF	TOTAL
Commercial Television	3	26	29
Educational Television	1	8	9
	4	34	38

Alabama **Analog** Station Totals as of October 1, 2008

	VHF	UHF	TOTAL
Commercial Television	11	25	36
Educational Television	3	6	9
	14	31	45

WJSU-DT
Ch. 9

Network Service: ABC.

Licensee: TV Alabama Inc., 800 Concourse Pkwy., Suite 200, Birmingham, AL 35244.

Studio: 800 Concourse Pkwy., Suite 200, Birmingham, AL 35244.

Mailing Address: PO Box 360039, Birmingham, AL 35236.

Phone: 205-403-3340. **Fax:** 205-403-3329.

E-mail: mikem@abc3340.com

Web Site: http://www.abc3340.com

Technical Facilities: Channel No. 9 (186-192 MHz). Authorized power: 15.6-kw max. visual, aural. Antenna: 1178-ft above av. terrain, 420-ft. above ground, 1900-ft. above sea level.

Latitude	33°	36'	24"
Longitude	86°	25'	03"

Requests CP for change to 22.2-kw max. visual, 1299-ft above av. terrain, 538-ft. above ground, 2018-ft. above sea level; BPCDT-20080620AGV.

Note: Latitude and longitude coordinates shown are based on the North American Datum of 1927 (NAD 27) as currently required by the Mass Media Bureau of the FCC.

Ownership: Allbritton Communications Co. (Group Owner).

Began Operation: Station operating; no on-air date

Personnel:

Mike Murphy, General Manager.

Lisa Hughes, General Sales Manager.

Emily Davis, National Sales Manager.

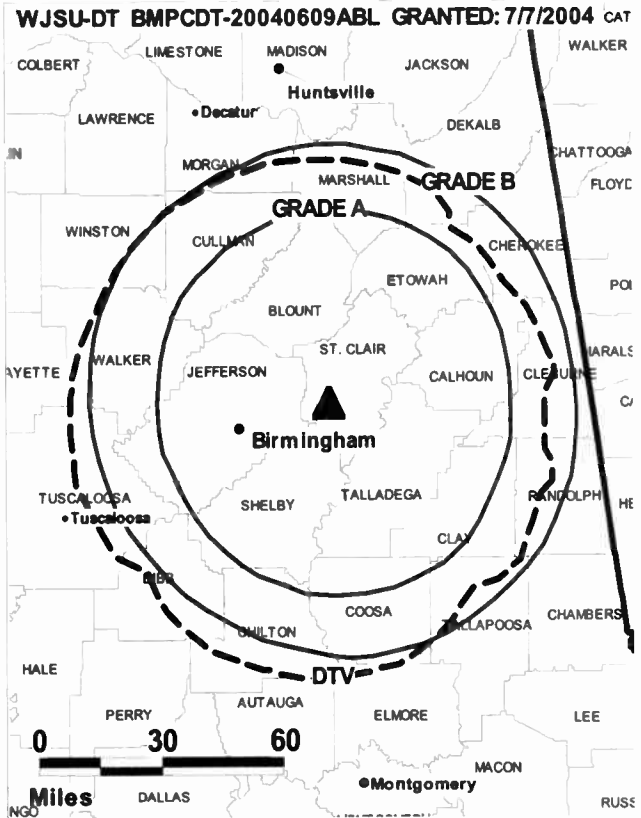
Garry Kelly, News Director.

Gary Watkins, Chief Engineer.

Melissa Austin, Business Manager.

Vicki Hurn, Program Director.

Shirley Harden, Promotion Manager.



© 2009 Warren Communications News

Jan Defnall, Traffic Manager.

Jean Ziegert, Human Resources Director.

City of License: Anniston. **Station DMA:** Birmingham (Anniston & Tuscaloosa), AL.

Rank: 40.

Nielsen Data: Not available.

WJSU-TV
Ch. 40

Network Service: ABC.

Licensee: TV Alabama Inc., 800 Concourse Pkwy., Suite 200, Birmingham, AL 35244.

Studio: 800 Concourse Pkwy., Suite 200, Birmingham, AL 35244.

Mailing Address: PO Box 360039, Birmingham, AL 35236.

Phone: 205-403-3340. **Fax:** 205-403-3329.

E-mail: mikem@abc3340.com

Web Site: http://www.abc3340.com

Technical Facilities: Channel No. 40 (626-632 MHz). Authorized power: 5000-kw visual, aural. Antenna: 1299-ft above av. terrain, 538-ft. above ground, 2014-ft. above sea level.

Latitude 33° 36' 24"
Longitude 86° 25' 03"

Transmitter: Bald Rock Mountain, 8.2-mi. NE of Leeds, St. Clair County.

Note: Latitude and longitude coordinates shown are based on the North American Datum of 1927 (NAD 27) as currently required by the Mass Media Bureau of the FCC.

Satellite Earth Stations: Transmitter RCA; Scientific-Atlanta, 7-meter; Drake, 3.2-meter; Scientific-Atlanta, Drake receivers.

Ownership: Allbritton Communications Co. (Group Owner).

Began Operation: October 26, 1969. Sale to present owner by Flagship Broadcasting Corp. approved by FCC January 24, 2000. Sale to Flagship Broadcasting Corp. by RKZ Television approved by FCC September 11, 1997. Transfer of control to OCC Acquisition Co. approved by FCC November 21, 1996 (Television Digest, Vol. 36:02). Sale to Osburn Communications by Price Broadcasting approved by FCC March 20, 1987. Sale to Price by Jacksonville State U. approved by FCC December 20, 1985. Previous sale by Harry Brandt Ayers, et al., approved by FCC May 4, 1983.

Represented (sales): Katz Media Group.

Represented (legal): Garvey Schubert Barer.

Personnel:

Mike Murphy, General Manager.

Lisa Hughes, General Sales Manager.

Emily Davis, National Sales Manager.

Garry Kelly, News Director.

Gary Watkins, Chief Engineer.

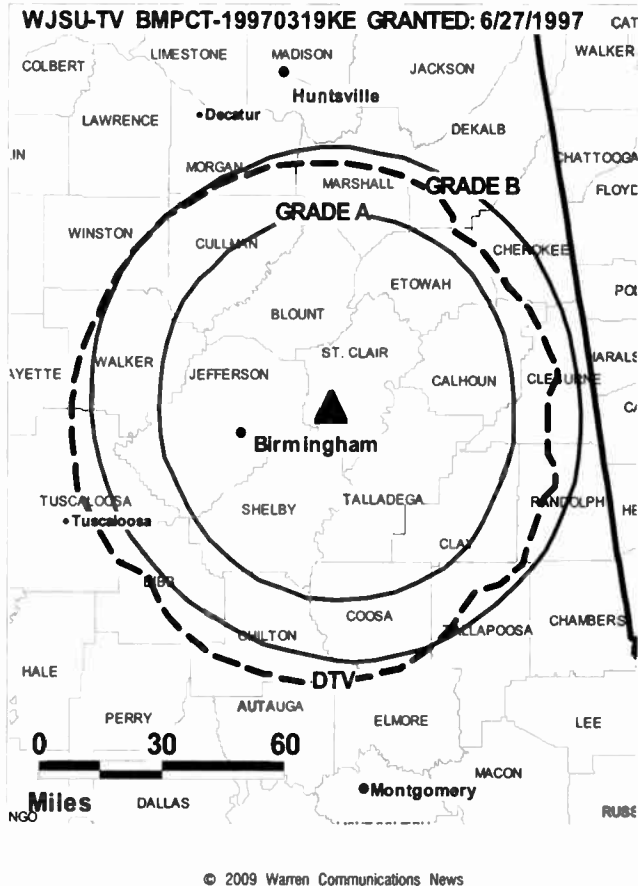
Melissa Austin, Business Manager.

Vicki Hurn, Program Director.

Shirley Harden, Promotion Manager.

Jan Defnail, Traffic Manager.

Jean Ziegert, Human Resources Director.



City of License: Anniston. **Station DMA:** Birmingham (Anniston & Tuscaloosa), AL.

Rank: 40.

Circulation © 2008 Nielsen. Coverage based on Nielsen study.

GrandTotal	Cable TV Households	Non-cable TV Households	Total TV Households
Estimated Station Totals *	327,250	324,730	651,980
Average Weekly Circulation (2008)	148,577	64,364	212,941
Average Daily Circulation (2008)			102,110
Station DMA Total	Cable TV Households	Non-cable TV Households	Total TV Households
Estimated Station Totals *	315,330	324,730	640,060
Average Weekly Circulation (2008)	145,061	64,364	209,425
Average Daily Circulation (2008)			101,323
Other DMA Total	Cable TV Households	Non-cable TV Households	Total TV Households
Estimated Station Totals *	11,920	0	11,920
Average Weekly Circulation (2008)	3,516	0	3,516
Average Daily Circulation (2008)			787

*Estimated station totals are sums of the Nielsen TV and Cable TV household estimates for each county in which the station registers viewing of more than 5% as per the Nielsen Survey Methods.

WDBB
Ch. 17
(Satellite of WTTO, Homewood)

Network Service: CW.

Licensee: WDBB-TV, PO Box 2490, Tuscaloosa, AL 35403.

Studio: 2110 McFarland Blvd. E, Suite A, Tuscaloosa, AL 35404.

Mailing Address: 5455 Jug Factory Rd. E, Tuscaloosa, AL 35405.

Phone: 205-943-2168. **Fax:** 205-345-1173.

E-mail: jbatson@sbgnet.com

Technical Facilities: Channel No. 17 (488-494 MHz). Authorized power: 2240-kw max. visual, aural. Antenna: 2215-ft above av. terrain, 1966-ft. above ground, 2641-ft. above sea level.

Latitude 33° 28' 51"
 Longitude 87° 24' 03"

Note: Latitude and longitude coordinates shown are based on the North American Datum of 1927 (NAD 27) as currently required by the Mass Media Bureau of the FCC.

Satellite Earth Stations: Transmitter TTC; Wegener, C-band; Drake, Ku-band; Drake, C-band; Drake receivers.

LMA: Local marketing agreement with WTTO (CW), Homewood.

Ownership: WDBB-TV Inc. (Group Owner).

Began Operation: October 8, 1984.

Represented (legal): Fletcher, Heald & Hildreth PLC.

Represented (engineering): Mullaney Engineering Inc.

Personnel:

Stephen Mann, General Manager.

John Batson, Chief Engineer.

Chris Hummel, Business Manager.

Peggy Carpenter, Production & Promotion Director.

City of License: Bessemer. **Station DMA:** Birmingham (Anniston & Tuscaloosa), AL.

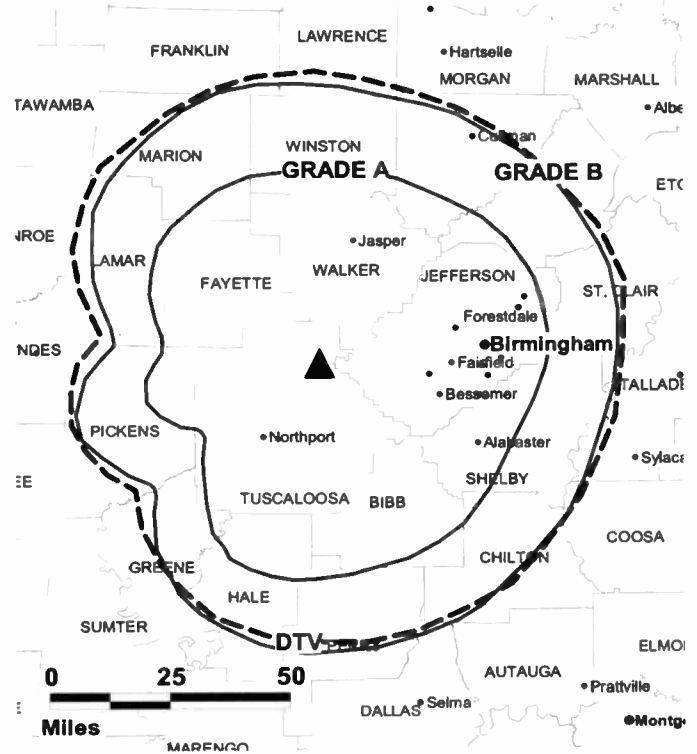
Rank: 40.



continuous updates fully searchable easy to use

For more information call 800-771-9202 or visit www.warren-news.com

WDBB BPCT-20020723AAF GRANTED: 11/8/2002



© 2009 Warren Communications News

Circulation © 2008 Nielsen. Coverage based on Nielsen study.

GrandTotal	Cable TV Households	Non-cable TV Households	Total TV Households
Estimated Station Totals *	10,810	10,840	21,650
Average Weekly Circulation (2008)	2,535	812	3,347
Average Daily Circulation (2008)			444
Station OMA Total	Cable TV Households	Non-cable TV Households	Total TV Households
Estimated Station Totals *	2,080	5,410	7,490
Average Weekly Circulation (2008)	740	438	1,178
Average Daily Circulation (2008)			164
Other OMA Total	Cable TV Households	Non-cable TV Households	Total TV Households
Estimated Station Totals *	8,730	5,430	14,160
Average Weekly Circulation (2008)	1,795	374	2,169
Average Daily Circulation (2008)			280

*Estimated station totals are sums of the Nielsen TV and Cable TV household estimates for each county in which the station registers viewing of more than 5% as per the Nielsen Survey Methods.

WDBB-DT

Ch. 18

Network Service: CW.

Licensee: WDBB-TV, PO Box 2490, Tuscaloosa, AL 35403.

Studio: 2110 McFarland Blvd. E, Suite A, Tuscaloosa, AL 35404.

Mailing Address: 5455 Jug Factory Rd. E, Tuscaloosa, AL 35405.

Phone: 205-943-2168. **Fax:** 205-345-1173.

E-mail: jbatson@sbgnet.com

Technical Facilities: Channel No. 18 (494-500 MHz). Authorized power: 350-kw max. visual, aural. Antenna: 2215-ft above av. terrain, 1966-ft. above ground, 3641-ft. above sea level.

Latitude	33°	28'	51"
Longitude	87°	24'	03"

Note: Latitude and longitude coordinates shown are based on the North American Datum of 1927 (NAD 27) as currently required by the Mass Media Bureau of the FCC.

Ownership: WDBB-TV Inc. (Group Owner).

Began Operation: Station operating; no on-air date.

Personnel:

Stephen Mann, General Manager.

John Batson, Chief Engineer.

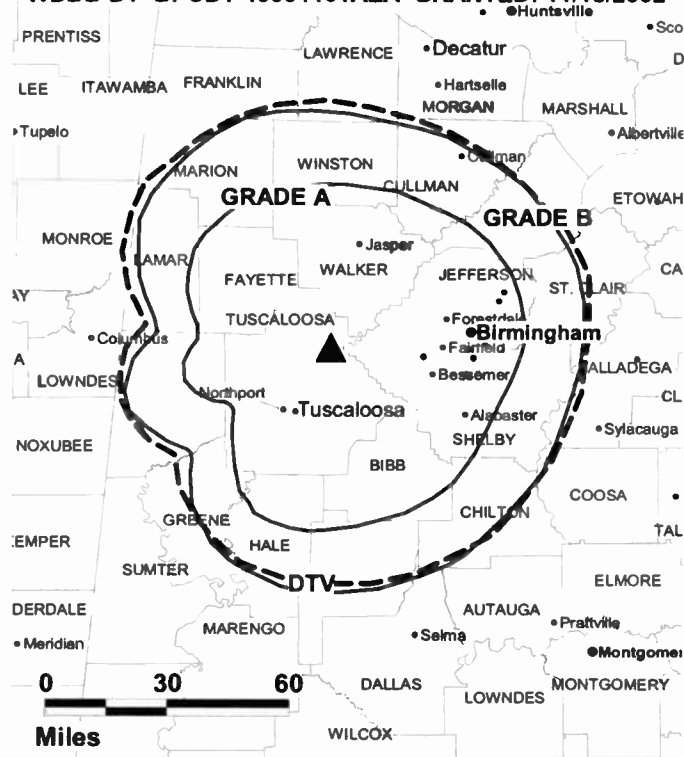
Chris Hummel, Business Manager.

Peggy Carpenter, Production & Promotion Director.

City of License: Bessemer. **Station DMA:** Birmingham (Anniston & Tuscaloosa), AL.

Rank: 40.

WDBB-DT BPCDT-19991101AEA GRANTED: 11/18/2002



© 2009 Warren Communications News

Nielsen Data: Not available.

WABM
Ch. 68

Network Service: MNT.

Licensee: Birmingham (WABM-TV) Licensee Inc., 10706 Beaver Dam Rd, Cockeysville, MD 21030.

Studio: 2021 Golden Crest Dr, Birmingham, AL 35209.

Mailing Address: 651 Beacon Pkwy W, Ste 105, Birmingham, AL 35209.

Phone: 205-943-2168. **Fax:** 205-250-6788.

E-mail: jclowe@wtto.sbgnet.com

Web Site: http://www.wabm68.com

Technical Facilities: Channel No. 68 (794-800 MHz). Authorized power: 1442-kw max. visual, 144-kw aural. Antenna: 1029-ft above av. terrain, 809-ft. above ground, 1749-ft. above sea level.

Latitude 33° 27' 37"
Longitude 86° 51' 07"

Transmitter: S of 16th Way on Spaulding Ishkooda Rd., S of Birmingham.

Note: Latitude and longitude coordinates shown are based on the North American Datum of 1927 (NAD 27) as currently required by the Mass Media Bureau of the FCC.

Ownership: Sinclair Broadcast Group Inc. (Group Owner).

Began Operation: January 31, 1986. Sale to present owner by Glencairn Ltd. Broadcast Properties approved by FCC December 10, 2001 (Television Digest, Vol. 41:38). Sale to Glencairn Ltd. Broadcast Properties by Development Specialists Inc. (bankruptcy trustee for Krypton Broadcasting Corp.) approved by FCC May 15, 1995. Sale to Krypton Broadcasting Corp. by Celtic Media Inc. approved by FCC November 26, 1990. Sale by M. Scott McClure, Arthur E. Malone, et al., to H. Jack Mizell approved by FCC June 15, 1987, but was not consummated.

Represented (sales): Katz Media Group.

Represented (legal): Pillsbury Winthrop Shaw Pittman LLP.

Personnel:

J. C. Lowe, General Manager.

David Crouch, Local Sales Manager.

Amy Hughes, Local Sales Manager.

John Batson, Regional Engineer.

Chris Hummel, Business Manager.

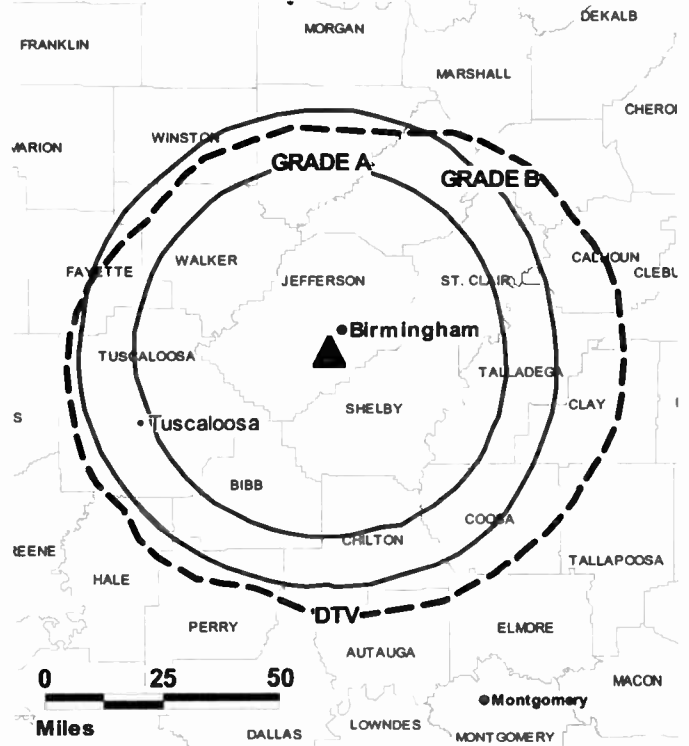
Lucrecia Rubio, Program Director.

Peggy Carpenter, Promotion & Production Manager.

Eddie Applegate, Traffic Manager.

Melissa Coubert, Human Resources Manager.

WABM BPCT-19950630KF GRANTED: 3/5/1997



City of License: Birmingham.

Station DMA: Birmingham (Anniston & Tuscaloosa), AL. Rank: 40.

Circulation © 2008 Nielsen. Coverage based on Nielsen study.

GrandTotal	Cable TV Households	Non-cable TV Households	Total TV Households
Estimated Station Totals *	379,190	301,020	680,210
Average Weekly Circulation (2008)	68,312	44,246	112,558
Average Daily Circulation (2008)			40,290
Station DMA Total	Cable TV Households	Non-cable TV Households	Total TV Households
Estimated Station Totals *	379,190	301,020	680,210
Average Weekly Circulation (2008)	68,312	44,246	112,558
Average Daily Circulation (2008)			40,290

*Estimated station totals are sums of the Nielsen TV and Cable TV household estimates for each county in which the station registers viewing of more than 5% as per the Nielsen Survey Methods.

Alabama — Birmingham

WABM-DT

Ch. 36

Network Service: MNT.

Licensee: Birmingham (WABM-TV) Licensee Inc., 651 Beacon Pkwy, Ste 105, Birmingham, AL 35209.

Studio: 2021 Golden Crest Dr, Birmingham, AL 35209.

Mailing Address: 651 Beacon Pkwy W, Ste 105, Birmingham, AL 35209.

Phone: 205-943-2168. **Fax:** 205-250-6788.

E-mail: jclowe@wtto.sbgnet.com

Web Site: <http://www.wabm68.com>

Technical Facilities: Channel No. 36 (602-608 MHz). Authorized power: 885-kw max. visual, aural. Antenna: 1332-ft above av. terrain, 1006-ft. above ground, 1953-ft. above sea level.

Latitude	33°	29'	04"
Longitude	86°	48'	25"

Note: Latitude and longitude coordinates shown are based on the North American Datum of 1927 (NAD 27) as currently required by the Mass Media Bureau of the FCC.

Ownership: Sinclair Broadcast Group Inc. (Group Owner).

Began Operation: December 2, 2003.

Represented (sales): Katz Media Group.

Represented (legal): Pillsbury Winthrop Shaw Pittman LLP.

Personnel:

J. C. Lowe, General Manager.

David Crouch, Local Sales Manager.

Amy Hughes, Local Sales Manager.

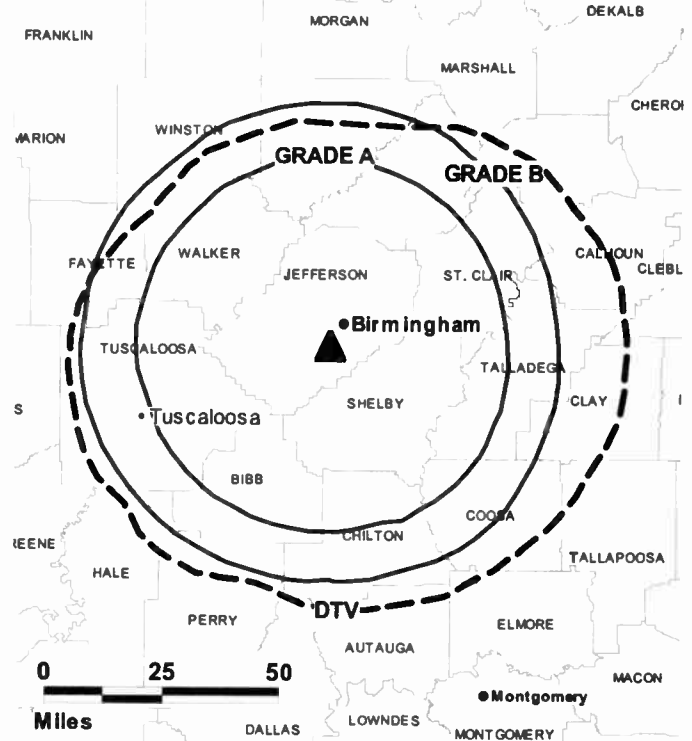
John Batson, Regional Engineer.

Chris Hummel, Business Manager.

Lucrecia Rubio, Program Director.

Peggy Carpenter, Promotion & Production Manager.

WABM-DT BMPCDT-20041104AKE GRANTED: 11/16/2004



© 2009 Warren Communications News

Eddie Applegate, Traffic Manager.

Melissa Coubert, Human Resources Manager.

City of License: Birmingham.

Station DMA: Birmingham (Anniston & Tuscaloosa), AL. **Rank:** 40.

Nielsen Data: Not available.

WBRC
Ch. 6

Network Service: FOX.

Licensee: Community Television of Alabama License LLC, 1717 Dixie Hwy, Ste 650, Fort Wright, KY 41011.

Studio: 1720 Valley View Dr., Birmingham, AL 35209.

Mailing Address: PO Box 6, Birmingham, AL 35201.

Phone: 205-322-6666; 800-624-9272 (news). **Fax:** 205-583-4386.

E-mail: dleonard@wbrc.com

Web Site: http://www.wbrc.com

Technical Facilities: Channel No. 6 (82-88 MHz). Authorized power: 100-kw visual, 10-kw aural. Antenna: 1378-ft above av. terrain, 1010-ft. above ground, 2018-ft. above sea level.

Latitude	33°	29'	19"
Longitude	86°	47'	58"

Transmitter: Red Mountain.

Note: Latitude and longitude coordinates shown are based on the North American Datum of 1927 (NAD 27) as currently required by the Mass Media Bureau of the FCC.

Multichannel TV Sound: Stereo only.

Satellite Earth Stations: Transmitter NEC; Vertex, 9-meter C-band; Vertex, 9-meter C-band; Vertex, 6-meter Ku-band; Harris receivers.

SNG Mobile Dish: Harris, 2.6-meter Ku-band.

Ownership: Local TV Holdings LLC (Group Owner).

Began Operation: July 1, 1949. Storer Broadcasting Co. acquired stations from Mrs. Eloise Hanna in May 1953. Sale to Taft Television & Radio Co. Inc. by Storer approved May 8, 1957. Great American Broadcasting (Citicasters) approved by FCC October 3, 1987. Sale to New World Communications Group approved by FCC July 15, 1994. Transfer of control to Fox Television Stations Inc. approved by FCC June 7, 1995. Sale to present owner by Fox Television Stations Inc. approved by FCC June 9, 2008.

Represented (legal): Dow Lohnes PLLC.

Represented (engineering): Cohen Dippell & Everist PC.

Personnel:

Dennis Leonard, Vice President & General Manager.

Jay Abbattista, Vice President & General Sales Manager.

James Finch, Vice President & News Director.

Jerry Thorn, Vice President, Engineering.

Patrick Isokpunwu, Vice President, Finance.

Roy Gardner, Operations Manager.

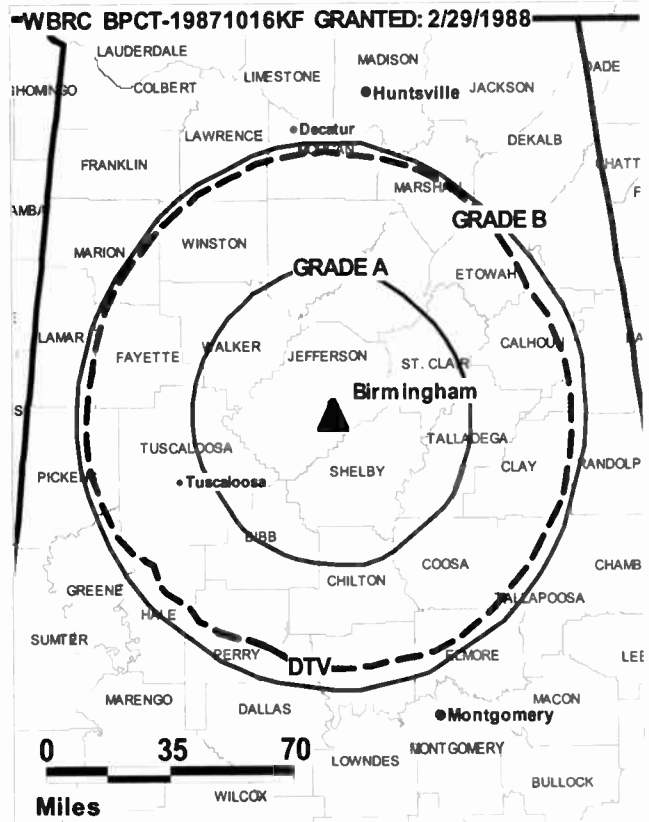
Deanne Bivens, Vice President, Creative Services.

David Grantz, Local Sales Manager.

Sonya Ridderhoff, National Sales Manager.

Wayne Farrell, Programming Coordinator.

Micah McAfee, Research Director.



© 2009 Warren Communications News

Carol Sprouse, Traffic Director.

City of License: Birmingham.

Station DMA: Birmingham (Anniston & Tuscaloosa), AL. **Rank:** 40.

Circulation © 2008 Nielsen. Coverage based on Nielsen study.

GrandTotal	Cable TV Households	Non-cable TV Households	Total TV Households
Estimated Station Totals *	410,750	359,610	770,360
Average Weekly Circulation (2008)	289,322	233,131	522,453
Average Daily Circulation (2008)			266,343
Station DMA Total	Cable TV Households	Non-cable TV Households	Total TV Households
Estimated Station Totals *	382,420	324,730	707,150
Average Weekly Circulation (2008)	279,277	230,698	509,975
Average Daily Circulation (2008)			262,812
Other DMA Total	Cable TV Households	Non-cable TV Households	Total TV Households
Estimated Station Totals *	28,330	34,880	63,210
Average Weekly Circulation (2008)	10,045	2,433	12,478
Average Daily Circulation (2008)			3,531

*Estimated station totals are sums of the Nielsen TV and Cable TV household estimates for each county in which the station registers viewing of more than 5% as per the Nielsen Survey Methods.

WBRC-DT
Ch. 50

Network Service: FOX.

Licensee: Community Television of Alabama License LLC, 1717 Dixie Hwy, Ste 650, Fort Wright, KY 41011.

Studio: 1720 Valley View Dr., Birmingham, AL 35209.

Mailing Address: PD Box 6, Birmingham, AL 35201.

Phone: 205-322-6666; 800-624-9272. **Fax:** 205-583-4386.

E-mail: dleonard@wbrc.com

Web Site: http://www.wbrc.com

Technical Facilities: Channel No. 50 (686-692 MHz). Authorized power: 1000-kw max. visual, aural. Antenna: 1224-ft above av. terrain, 850-ft. above ground, 1857-ft. above sea level.

Latitude	33°	29'	19"
Longitude	86°	47'	58"

Holds CP for change to 953-kw max. visual, 1384-ft above av. terrain, 1010-ft. above ground, 2017-ft. above sea level; BPCDT-20080314ACG.

Note: Latitude and longitude coordinates shown are based on the North American Datum of 1927 (NAD 27) as currently required by the Mass Media Bureau of the FCC.

Ownership: Local TV Holdings LLC (Group Owner).

Began Operation: May 13, 2003. Standard and High Definition.

Represented (legal): Dow Lohnes PLLC.

Personnel:

Dennis Leonard, Vice President & General Manager.

Jay Abbattista, Vice President & General Sales Manager.

James Finch, Vice President & News Director.

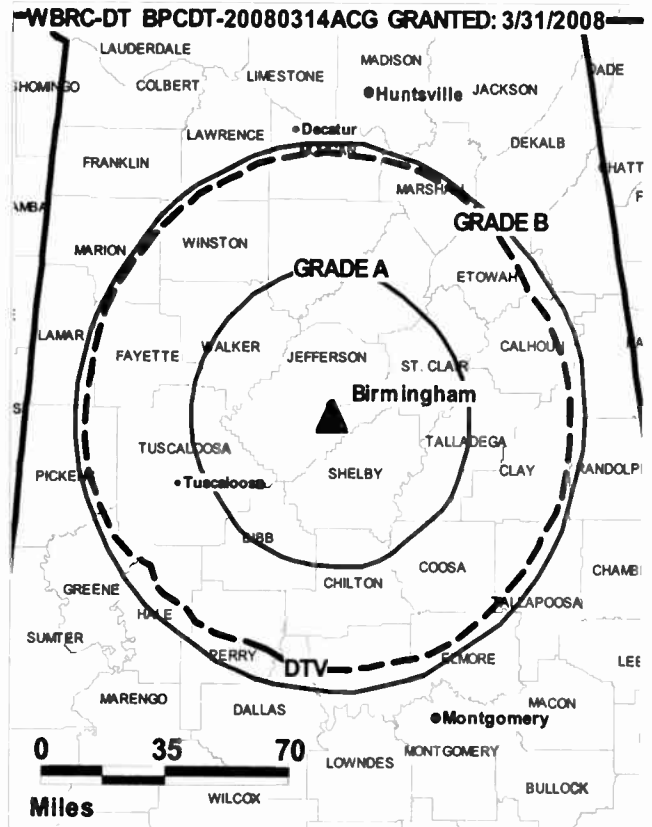
Jerry Thorn, Vice President, Engineering.

Patrick Isokpunwu, Vice President, Finance.

Deanne Bivens, Vice President, Creative Services.

Roy Gardner, Operations Manager.

David Grantz, Local Sales Manager.



© 2009 Warren Communications News

Sonya Ridderhoff, National Sales Manager.

Wayne Farrell, Programming Coordinator.

Micah McAfee, Research Director.

Carol Sprouse, Traffic Director.

City of License: Birmingham.

Station DMA: Birmingham (Anniston & Tuscaloosa), AL. **Rank:** 40.

Nielsen Data: Not available.

WIAT
Ch. 42

Network Service: CBS.

Licensee: NVT Birmingham Licensee LLC, 3500 Lenox Rd., Ste 640, Atlanta, GA 30326.

Studio: 2075 Golden Crest Dr, Birmingham, AL 35209.

Mailing Address: Box 59496, Birmingham, AL 35259.

Phone: 205-322-4200. **Fax:** 205-320-2722.

E-mail: dwalker@wiat.com

Web Site: http://www.cbs42.com

Technical Facilities: Channel No. 42 (638-644 MHz). Authorized power: 5000-kw max. & 1633-kw horizontal visual, 216.3-kw & 163.3-kw horizontal aural. Antenna: 1414-ft above av. terrain, 1134-ft. above ground, 2049-ft. above sea level.

Latitude 33° 29' 02"
Longitude 86° 48' 21"

Transmitter: 700-ft. NNW of intersection of Valley Ave. & Valley View Dr.

Note: Latitude and longitude coordinates shown are based on the North American Datum of 1927 (NAD 27) as currently required by the Mass Media Bureau of the FCC.

Multichannel TV Sound: Stereo only.

Satellite Earth Stations: Transmitter Comark; Scientific-Atlanta, 7-meter C-band; Standard Communications, 4.6-meter Ku-band; Scientific-Atlanta, 4.6-meter C-band; Scientific-Atlanta, 5-meter C-band; Scientific-Atlanta, M/A-Com receivers.

Ownership: New Vision Television LLC (Group Owner).

Began Operation: October 17, 1965. Sale to Park Communications by Southern Broadcasting Co., William Dubois, et al., approved by FCC June 1973. Sale to Park Acquisition Inc. approved March 27, 1995. Sale to Media General Inc. by Park Acquisition Inc. approved by FCC November 22, 1996. Sale to present owner by Media General Inc. approved by FCC October 6, 2006.

Represented (legal): Wiley Rein LLP.

Represented (sales): Blair Television.

Personnel:

Bill Ballard, Vice President & General Manager.

Kathy Pozgar, General Sales Manager.

Gregg Butler, Production Manager.

Frank Russell, Regional Sales Manager.

Bill Payer, News Director.

Scott Sarkisian, Chief Engineer.

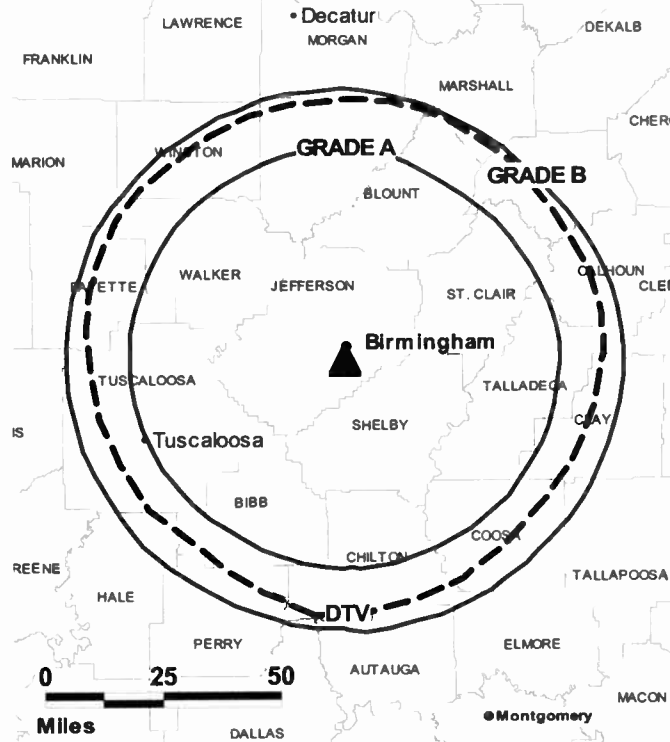
Gus Mithoff, Regional Controller.

Dawn Walker, Program Coordinator.

Alex Morrow, Marketing & Promotion Director.

Renae O'Neil, Traffic Manager.

WIAT BPCT-19960419KF GRANTED: 8/26/1996



City of License: Birmingham.

Station DMA: Birmingham (Anniston & Tuscaloosa), AL. Rank: 40.

Circulation © 2008 Nielsen. Coverage based on Nielsen study.

GrandTotal	Cable TV Households	Non-cable TV Households	Total TV Households
Estimated Station Totals *	410,380	326,520	736,900
Average Weekly Circulation (2008)	241,877	169,983	411,860
Average Daily Circulation (2008)			181,215
Station OMA Total	Cable TV Households	Non-cable TV Households	Total TV Households
Estimated Station Totals *	382,420	324,730	707,150
Average Weekly Circulation (2008)	237,158	169,852	407,010
Average Daily Circulation (2008)			180,220
Other OMA Total	Cable TV Households	Non-cable TV Households	Total TV Households
Estimated Station Totals *	27,960	1,790	29,750
Average Weekly Circulation (2008)	4,719	131	4,850
Average Daily Circulation (2008)			995

*Estimated station totals are sums of the Nielsen TV and Cable TV household estimates for each county in which the station registers viewing of more than 5% as per the Nielsen Survey Methods.

WIAT-DT
Ch. 30

Network Service: CBS.

Licensee: NVT Birmingham Licensee LLC, 3500 Lenox Rd., Ste 640, Atlanta, GA 30326.

Studio: 2075 Golden Crest Dr, Birmingham, AL 35209.

Mailing Address: Box 59496, Birmingham, AL 35259.

Phone: 205-322-4200. **Fax:** 205-320-2722.

Web Site: <http://www.cbs42.com>

Technical Facilities: Channel No. 30 (566-572 MHz). Authorized power: 1000-kw max. visual, aural. Antenna: 1398-ft above av. terrain, 1071-ft. above ground, 1818-ft. above sea level.

Latitude	33°	29'	04"
Longitude	86°	48'	25"

Note: Latitude and longitude coordinates shown are based on the North American Datum of 1927 (NAD 27) as currently required by the Mass Media Bureau of the FCC.

Ownership: New Vision Television LLC (Group Owner).

Began Operation: November 20, 2002. High Definition.

Represented (legal): Wiley Rein LLP.

Personnel:

Bill Ballard, Vice President & General Manager.

Kathy Pozgar, General Sales Manager.

Gregg Butler, Production Manager.

Frank Russell, Regional Sales Manager.

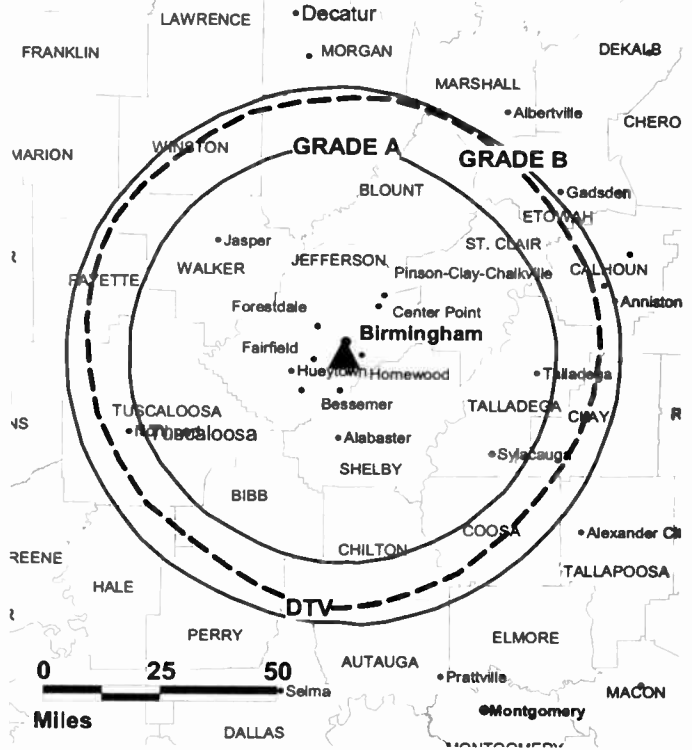
Bill Payer, News Director.

Scott Sarkisian, Chief Engineer.

Gus Mithoff, Regional Controller.

Oawn Walker, Program Coordinator.

WIAT-DT BMPCDT-20011219AAB GRANTED: 3/14/2002



© 2009 Warren Communications News

Alex Morrow, Marketing & Promotion Director.

Renae O'Neil, Traffic Manager.

City of License: Birmingham.

Station OMA: Birmingham (Anniston & Tuscaloosa), AL. **Rank:** 40.

Nielsen Oata: Not available.

WVTM-DT
Ch. 52

Network Service: NBC.

Grantee: Media General Communications Holdings LLC, 333 E Franklin St, Richmond, VA 23219.

Studio: 1732 Valley View Dr., Birmingham, AL 35209.

Mailing Address: 1732 Valley View Dr., Birmingham, AL 35209.

Phone: 205-933-1313; 205-558-7300 (news). **Fax:** 205-933-1954 (accounting).

E-mail: dbowers@wvtm.com

Web Site: http://www.nbc13.com

Technical Facilities: Channel No. 52 (698-704 MHz). Authorized power: 1000-kw max. visual, aural. Antenna: 1309-ft above av. terrain, 972-ft. above ground, 1946-ft. above sea level.

Latitude	33°	29'	26"
Longitude	86°	47'	48"

Holds CP for change to channel number 13, 20-kw visual, 1322-ft above av. terrain, 988-ft. above ground, 1962-ft. above sea level; BMPCDT-20080410AAY.

Note: Latitude and longitude coordinates shown are based on the North American Datum of 1927 (NAD 27) as currently required by the Mass Media Bureau of the FCC.

Ownership: Media General Inc. (Group Owner).

Began Operation: Station operating; no on-air date. Station plans to broadcast digitally on its analog channel allotment.

Represented (legal): Dow Lohnes PLLC.

Personnel:

Gene Kirkconnell, President & General Manager.

Tim Gardner, Vice President, News.

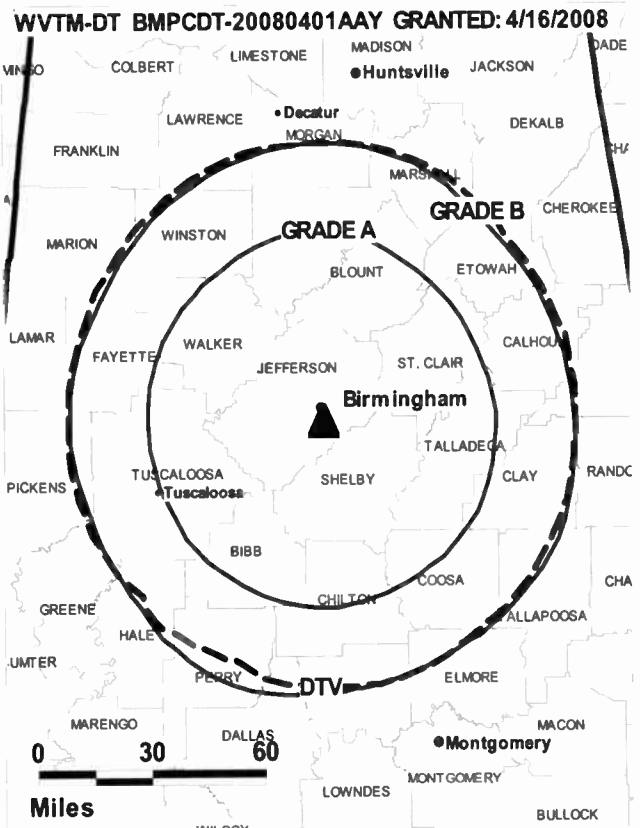
Chuck Blackwood, Operations Manager.

Ronda Garvin, General Sales Manager.

Eve Slater, Local Sales Manager.

Nadra Scott, Local Sales Manager.

Minea Baker, National Sales Manager.



© 2009 Warren Communications News

Debra Bowers, Business Manager.

Susan Ellenburg, Human Resources Director.

Domini Jones, Inventory Control Supervisor.

City of License: Birmingham.

Station DMA: Birmingham (Anniston & Tuscaloosa), AL. **Rank:** 40.

Nielsen Data: Not available.

WVTM-TV
Ch. 13

Network Service: NBC.

Licensee: Media General Communications Holdings LLC, 333 E Franklin St, Richmond, VA 23219.

Studio: 1732 Valley View Dr., Birmingham, AL 35209.

Mailing Address: 1732 Valley View Dr., Birmingham, AL 35209.

Phone: 205-933-1313; 205-558-7300 (news). **Fax:** 205-933-1954 (accounting).

E-mail: dbowers@wvtm.com

Web Site: http://www.nbc13.com

Technical Facilities: Channel No. 13 (210-216 MHz). Authorized power: 275-kw max. visual, 40.7-kw aural. Antenna: 1340-ft above av. terrain, 1074-ft. above ground, 2049-ft. above sea level.

Latitude 33° 29' 25.5"
Longitude 86° 47' 48.0"

Transmitter: Atop Red Mountain.

Note: Latitude and longitude coordinates shown are based on the North American Datum of 1927 (NAD 27) as currently required by the Mass Media Bureau of the FCC.

Multichannel TV Sound: Stereo only.

Satellite Earth Stations: Transmitter Larcen; Harris, 9-meter Ku-band; Harris, 3.9-meter Ku-band; Vertex, 4.6-meter Ku-band; Mark V, 5-meter C-band; Standard Communications, M/A-Com, Harris receivers.

SNG Mobile Dish: Vertex, 2.3-meter Ku-band.

Ownership: Media General Inc. (Group Owner).

Began Operation: May 29, 1949. Sale to present owner by NBC Universal approved by FCC June 23, 2006. Sale to NBC Inc. by WVTM License Inc. approved by FCC July 26, 1996.

Represented (legal): Dow Lohnes PLLC.

Personnel:

Gene Kirkconnell, President & General Manager.

Tim Gardner, Vice President, News.

Chuck Blackwood, Operations Manager.

Ronda Garvin, General Sales Manager.

Eve Slater, Local Sales Manager.

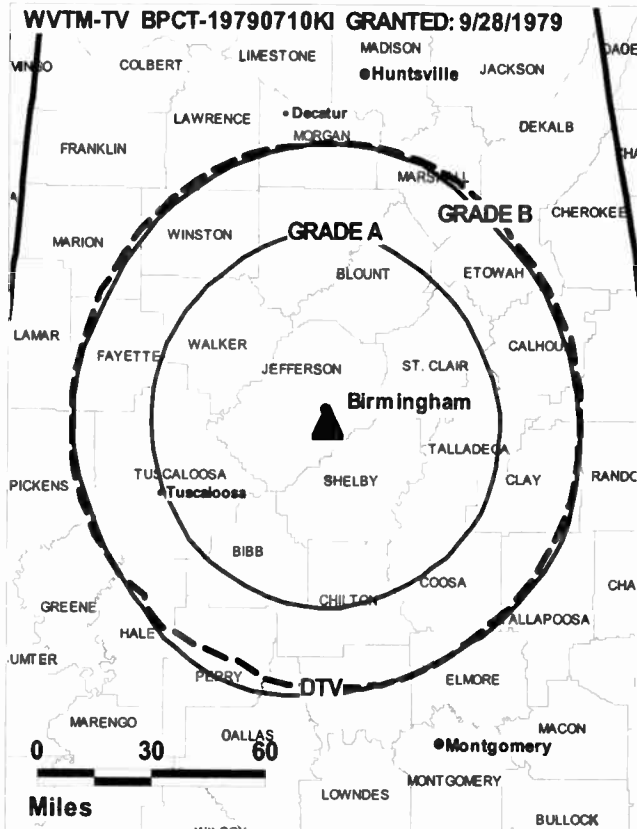
Nadra Scott, Local Sales Manager.

Minea Baker, National Sales Manager.

Debra Bowers, Business Manager.

Susan Ellenburg, Human Resources Director.

Domini Jones, Inventory Control Supervisor.



© 2009 Warren Communications News

City of License: Birmingham.

Station DMA: Birmingham (Anniston & Tuscaloosa), AL. Rank: 40.

Circulation © 2008 Nielsen. Coverage based on Nielsen study.

GrandTotal	Cable TV Households	Non-cable TV Households	Total TV Households
Estimated Station Totals *	427,200	348,760	775,960
Average Weekly Circulation (2008)	230,445	181,730	412,175
Average Daily Circulation (2008)			181,652
Station DMA Total	Cable TV Households	Non-cable TV Households	Total TV Households
Estimated Station Totals *	382,420	324,730	707,150
Average Weekly Circulation (2008)	224,080	180,204	404,284
Average Daily Circulation (2008)			179,472
Other DMA Total	Cable TV Households	Non-cable TV Households	Total TV Households
Estimated Station Totals *	44,780	24,030	68,810
Average Weekly Circulation (2008)	6,365	1,526	7,891
Average Daily Circulation (2008)			2,180

*Estimated station totals are sums of the Nielsen TV and Cable TV household estimates for each county in which the station registers viewing of more than 5% as per the Nielsen Survey Methods.

WDHN
Ch. 18

Network Service: ABC.

Licensee: Nexstar Finance Inc., 909 Lake Carolyn Pkwy., Suite 1450, Irving, TX 75039.

Studio: 5274 State Hwy. 52 E, Webb, AL 36376.

Mailing Address: PO Box 6237, Dothan, AL 36302.

Phone: 334-793-1818. **Fax:** 334-793-2623.

E-mail: jhinson@wdhn.com

Web Site: http://www.wdhn.com

Technical Facilities: Channel No. 18 (494-500 MHz). Authorized power: 1080.4-kw max. & 398-kw horizontal visual, 162.6-kw & 39.8-kw horizontal aural. Antenna: 730-ft above av. terrain, 796-ft. above ground, 1049-ft. above sea level.

Latitude 31° 14' 30"
Longitude 85° 18' 48"

Transmitter: 1.8-mi. E of Dothan on Rte. 52.

Note: Latitude and longitude coordinates shown are based on the North American Datum of 1927 (NAD 27) as currently required by the Mass Media Bureau of the FCC.

Satellite Earth Stations: Transmitter RCA; Winegard, 3-meter C-band; ChannelMaster, 3-meter C-band; Vertex, 4.5-meter Ku-band; Continental, 4.5-meter C-band; Andrew, 4.5-meter C-band; M/A-Com, DX Antenna, Avantek receivers.

Ownership: Nexstar Broadcasting Group Inc. (Group Owner).

Began Operation: August 7, 1970. Sale to present owner by Morris Network Inc. approved by FCC March 3, 2003. Sale to Morris Network Inc. by Hi Ho Television approved by FCC July 18, 1986. Sale to Hi Ho Television by Betts Slingluff Jr., et al., approved by FCC June 26, 1979.

Represented (sales): Katz Media Group.

Represented (legal): Drinker Biddle.

Represented (engineering): du Treil, Lundin & Rackley Inc.

Personnel:

Janie Hinson, Vice President & General Manager.

Jerry Finn, Operations Manager.

Lewis Fryer, General Sales Manager.

Ken Curtis, News Director.

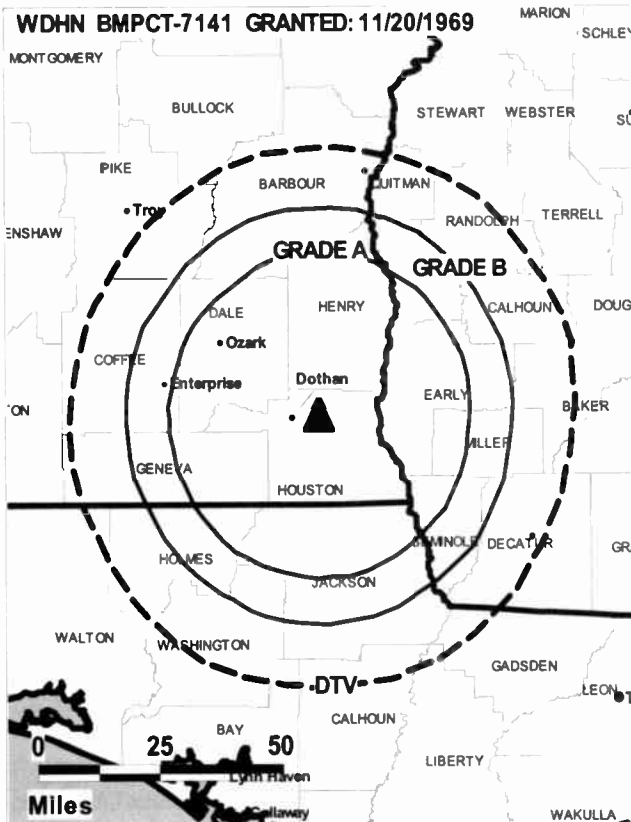
Neal Riddle, Chief Engineer.

David Williams, Business Manager.

Diane Hudspeth, Program Coordinator & Traffic Manager.

Kim Allen, Promotions Director.

City of License: Dothan. **Station DMA:** Dothan, AL. **Rank:** 172.



Circulation © 2008 Nielsen. Coverage based on Nielsen study.

GrandTotal	Cable TV Households	Non-cable TV Households	Total TV Households
Estimated Station Totals *	68,820	44,000	112,820
Average Weekly Circulation (2008)	35,309	12,969	48,278
Average Daily Circulation (2008)			18,933

Station DMA Total	Cable TV Households	Non-cable TV Households	Total TV Households
Estimated Station Totals *	68,820	31,040	99,860
Average Weekly Circulation (2008)	35,309	12,047	47,356
Average Daily Circulation (2008)			18,806

Other DMA Total	Cable TV Households	Non-cable TV Households	Total TV Households
Estimated Station Totals *	0	12,960	12,960
Average Weekly Circulation (2008)	0	922	922
Average Daily Circulation (2008)			127

*Estimated station totals are sums of the Nielsen TV and Cable TV household estimates for each county in which the station registers viewing of more than 5% as per the Nielsen Survey Methods.

WDHN-DT
Ch. 21

Network Service: ABC.

Grantee: Nexstar Finance Inc., 909 Lake Carolyn Pkwy., Suite 1450, Irving, TX 75039.

Studio: 5274 State Hwy. 52 E, Webb, AL 36376.

Mailing Address: PO Box 6237, Dothan, AL 36302.

Phone: 334-793-1818. **Fax:** 334-793-2623.

E-mail: jhinson@wdhn.com

Web Site: <http://www.wdhn.com>

Technical Facilities: Channel No. 21 (512-518 MHz). Authorized power: 1000-kw max. visual, aural. Antenna: 625-ft above av. terrain, 640-ft. above ground, 893-ft. above sea level.

Latitude	31°	14'	25"
Longitude	85°	18'	43"

Transmitter: 5274 E. State Hwy. 52.

Note: Latitude and longitude coordinates shown are based on the North American Datum of 1927 (NAD 27) as currently required by the Mass Media Bureau of the FCC.

Ownership: Nexstar Broadcasting Group Inc. (Group Owner).

Began Operation: Station operating; no on-air date.

Represented (legal): Drinker Biddle.

Represented (sales): Katz Media Group.

Personnel:

Janie Hinson, Vice President & General Manager.

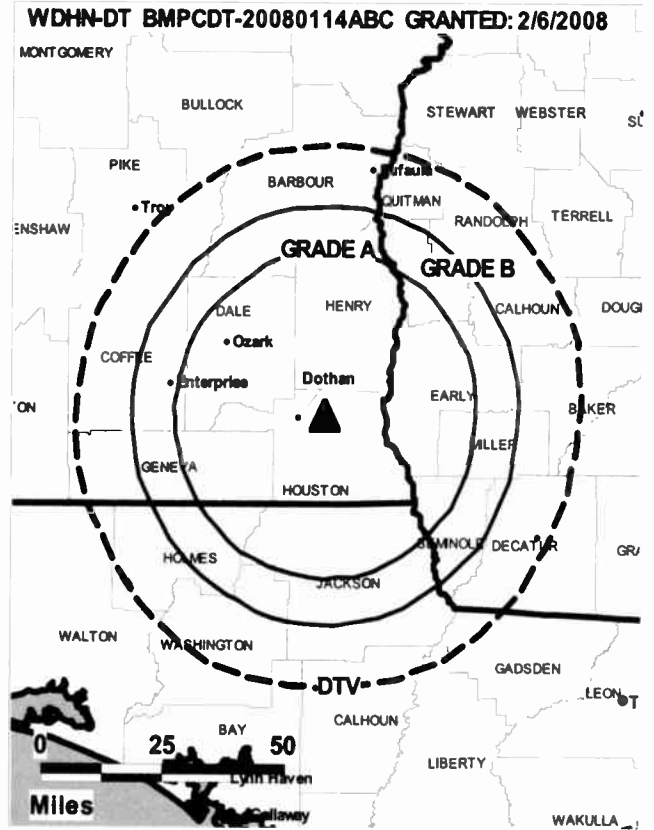
Jerry Finn, Operations Manager.

Lewis Fryer, General Sales Manager.

Ken Curtis, News Director.

Neal Riddle, Chief Engineer.

David Williams, Business Manager.



© 2009 Warren Communications News

Diane Hudspeth, Program Coordinator & Traffic Manager.

Kim Allen, Promotions Director.

City of License: Dothan. **Station DMA:** Dothan, AL. **Rank:** 172.

Nielsen Data: Not available.

WTVY
Ch. 4

Network Service: CBS.

Licensee: Gray Television Licensee Inc., 1750 K St. NW, Suite 1200, Washington, DC 20006.

Studio: 285 N. Foster St., Dothan, AL 36303.

Mailing Address: PO Box 1089, Dothan, AL 36302.

Phone: 334-792-3195. **Fax:** 334-793-3947.

E-mail: julia@wtvty.com

Web Site: http://www.wtvtynews4.com

Technical Facilities: Channel No. 4 (66-72 MHz). Authorized power: 100-kw visual, 18.2-kw aural. Antenna: 1880-ft above av. terrain, 1909-ft. above ground, 2049-ft. above sea level.

Latitude 30° 55' 10.12"
Longitude 85° 44' 27.90"

Transmitter: W of Rte. 177, 2-mi. S of Miller Crossroads, FL.

Note: Latitude and longitude coordinates shown are based on the North American Datum of 1927 (NAD 27) as currently required by the Mass Media Bureau of the FCC.

Satellite Earth Stations: Transmitter Harris; Scientific-Atlanta, 7-meter C-band; Scientific-Atlanta, 4.6-meter C-band; Scientific-Atlanta receivers.

Ownership: Gray Television Inc. (Group Owner).

Began Operation: February 12, 1955. Sale to present owner by Benedek Broadcasting Co. LLC approved by FCC August 29, 2002 (Television Digest, Vol. 42:14). Sale to Benedek Broadcasting Co. LLC by Dothan Holdings Inc. approved by FCC 1995. Sale to Dothan Holdings by WTVY Inc. (Charles Woods) approved by FCC March 16, 1993.

Represented (sales): Continental Television Sales.

Represented (legal): Wiley Rein LLP.

Personnel:

Pat Dalbey, Regional Vice President & General Manager.

Richard Morgan, General Sales Manager.

Corey Grace, Promotion Director.

Huey Lee, Production Supervisor.

Katie McManus-Faye, News Director.

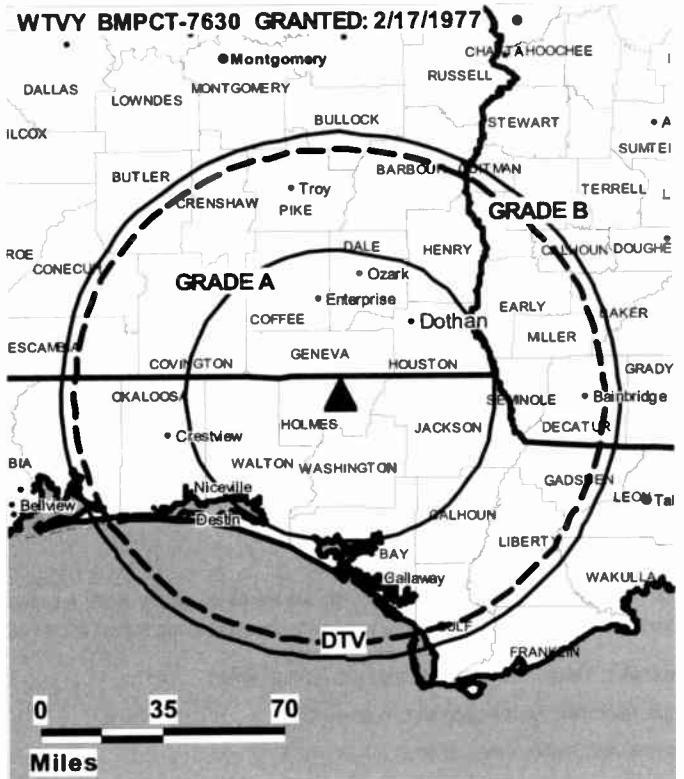
Cindy Crawford, Traffic Manager.

Brenda Stefin, Creative Services Director.

Wade Thomaston, Chief Engineer.

Rita Faircloth, Business Manager.

City of License: Dothan. **Station DMA:** Dothan, AL. **Rank:** 172.



© 2009 Warren Communications News

Circulation © 2008 Nielsen. Coverage based on Nielsen study.

GrandTotal	Cable TV Households	Non-cable TV Households	Total TV Households
Estimated Station Totals *	253,520	93,970	347,490
Average Weekly Circulation (2008)	119,941	36,526	156,467
Average Daily Circulation (2008)			76,857
Station DMA Total	Cable TV Households	Non-cable TV Households	Total TV Households
Estimated Station Totals *	68,820	31,040	99,860
Average Weekly Circulation (2008)	51,769	18,917	70,686
Average Daily Circulation (2008)			43,161
Other DMA Total	Cable TV Households	Non-cable TV Households	Total TV Households
Estimated Station Totals *	184,700	62,930	247,630
Average Weekly Circulation (2008)	68,172	17,609	85,781
Average Daily Circulation (2008)			33,696

*Estimated station totals are sums of the Nielsen TV and Cable TV household estimates for each county in which the station registers viewing of more than 5% as per the Nielsen Survey Methods.

WTVY-DT

Ch. 36

Network Service: MNT, CW, CBS.

Grantee: Gray Television Licensee Inc., 1750 K St. NW, Suite 1200, Washington, DC 20006.

Studio: 285 N. Foster Rd., Dothan, AL 36303.

Mailing Address: PO Box 1089, Dothan, AL 36302.

Phone: 334-792-3195. **Fax:** 334-793-3947.

E-mail: julia@wtvty.com

Web Site: http://www.wtvtynews4.com

Technical Facilities: Channel No. 36 (602-608 MHz). Authorized power: 995-kw max. visual, aural. Antenna: 1880-ft above av. terrain, 1870-ft. above ground, 2005-ft. above sea level.

Latitude	30°	55'	10"
Longitude	85°	44'	28"

Note: Latitude and longitude coordinates shown are based on the North American Datum of 1927 (NAD 27) as currently required by the Mass Media Bureau of the FCC.

Ownership: Gray Television Inc. (Group Owner).

Began Operation: Station operating under Special Temporary Authority at 1000-kw max. visual; no on-air

Represented (sales): Continental Television Sales.

Represented (legal): Wiley Rein LLP.

Personnel:

Pat Oalbey, Regional Vice President & General Manager.

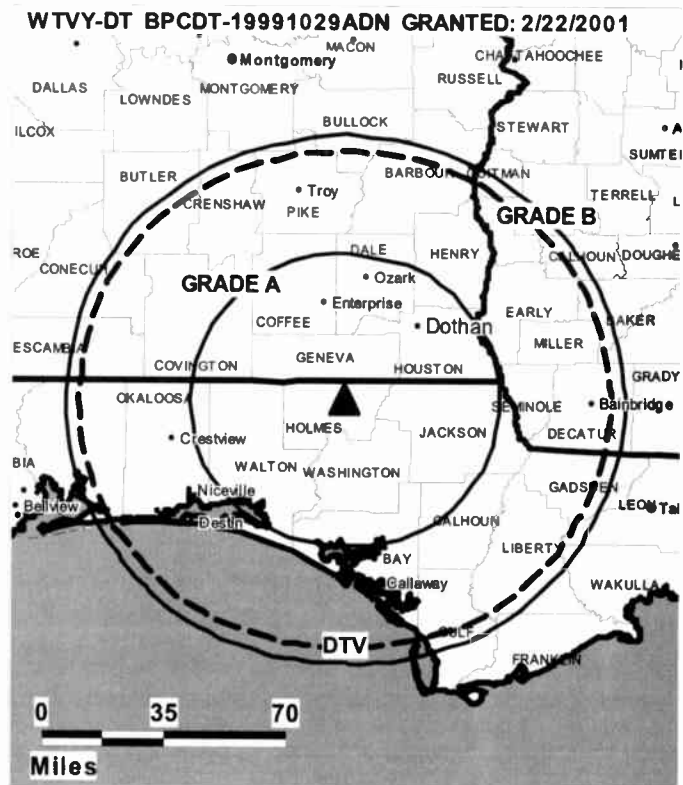
Richard Morgan, General Sales Manager.

Corey Grace, Promotion Director.

Huey Lee, Production Supervisor.

Katie McManus-Faye, News Director.

Cindy Crawford, Traffic Manager.



© 2009 Warren Communications News

Brenda Stefin, Creative Services Director.

Wade Thomaston, Chief Engineer.

Rita Faircloth, Business Manager.

City of License: Dothan. **Station DMA:** Dothan, AL. **Rank:** 172.

Nielsen Data: Not available.

WHDF
Ch. 15

Network Service: CW.

Licensee: Huntsville TV LLC, PO Box 1800, c/o Brooks, Pierce, McLendon, Humphrey & Leonard, Raleigh, NC 27602.

Studio: 840 Cypress Mill Rd., Florence, AL 35630.

Mailing Address: 200 Andrew Jackson Wy, Huntsville, AL 35801.

Phone: 256-536-1550. **Fax:** 256-536-8286.

E-mail: lou@thevalleyscw.tv

Web Site: http://www.thevalleyscw.tv

Technical Facilities: Channel No. 15 (476-482 MHz). Authorized power: 2510-kw max. visual, aural. Antenna: 1414-ft above av. terrain, 1316-ft. above ground, 2155-ft. above sea level.

Latitude 35° 00' 09"
Longitude 87° 08' 09"

Note: Latitude and longitude coordinates shown are based on the North American Datum of 1927 (NAD 27) as currently required by the Mass Media Bureau of the FCC.

Satellite Earth Stations: Transmitter RCA; M/A-Com, 8-meter Ku-band; Harris, 10-meter C-band; Harris, 3-meter Ku-band; Harris, 5-meter Ku-band; Harris receivers.

Ownership: James L. Lockwood Jr.

Began Operation: October 28, 1957. Sale to present owner by Florence Television LLC, Debtor-in-Possession approved by FCC May 11, 2004. Sale to Florence Television LLC from Muscle Shoals Inc. approved by FCC October 25, 1996. Bankruptcy Court approved reorganization of Florence TV LLC as Valley Television LLC 1999.

Represented (legal): Brooks, Pierce, McLendon, Humphrey & Leonard LLP.

Represented (sales): Blair Television.

Personnel:

Louann Thomson, Chief Executive Officer & General Manager.

Brian Capaldo, Station Manager.

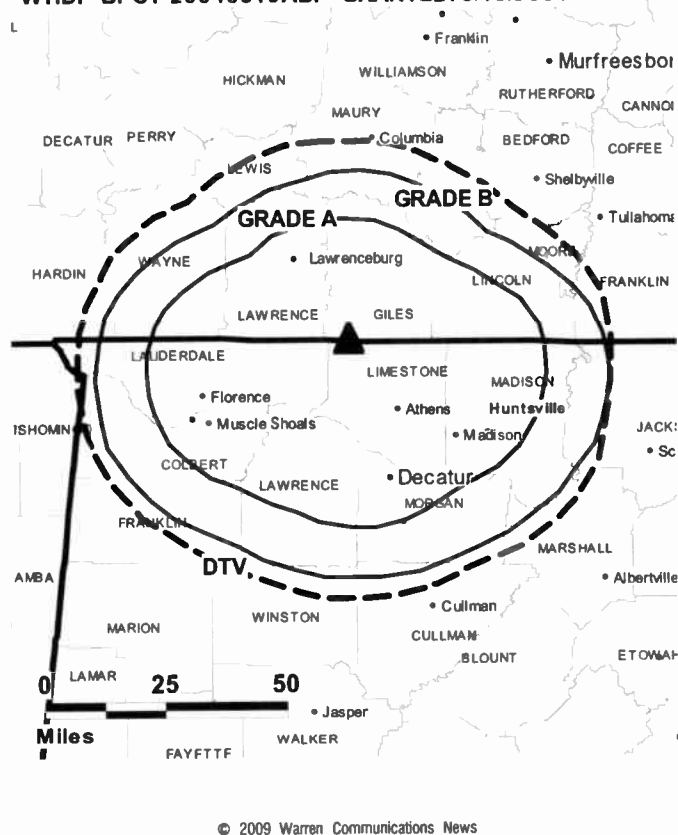
Brian Rogers, General Sales Manager.

Tim Rovere, Chief Engineer.

Tiffany Humphrey, Business & Traffic Manager.

City of License: Florence. **Station DMA:** Huntsville-Decatur (Florence), AL. **Rank:** 82.

WHDF BPCT-20040519ABP GRANTED: 6/18/2004



Circulation © 2008 Nielsen. Coverage based on Nielsen study.

GrandTotal	Cable TV Households	Non-cable TV Households	Total TV Households
Estimated Station Totals *	231,120	182,090	413,210
Average Weekly Circulation (2008)	49,466	32,711	82,177
Average Daily Circulation (2008)			25,436
Station DMA Total	Cable TV Households	Non-cable TV Households	Total TV Households
Estimated Station Totals *	222,870	152,450	375,320
Average Weekly Circulation (2008)	48,239	30,078	78,317
Average Daily Circulation (2008)			23,496
Other DMA Total	Cable TV Households	Non-cable TV Households	Total TV Households
Estimated Station Totals *	8,250	29,640	37,890
Average Weekly Circulation (2008)	1,227	2,633	3,860
Average Daily Circulation (2008)			1,940

*Estimated station totals are sums of the Nielsen TV and Cable TV household estimates for each county in which the station registers viewing of more than 5% as per the Nielsen Survey Methods.

WHDF-DT
Ch. 14

Network Service: CW.

Licensee: Huntsville TV LLC, PO Box 1800, c/o Brooks, Pierce, McLendon, Humphrey & Leonard, Raleigh, NC 27602.

Studio: 840 Cypress Mill Rd., Florence, AL 35630.

Mailing Address: 200 Andrew Jackson Wy, Huntsville, AL 35801.

Phone: 256-536-1550. **Fax:** 256-536-8286.

E-mail: lou@thevalleyscw.tv

Web Site: http://www.thevalleyscw.tv

Technical Facilities: Channel No. 14 (470-476 MHz). Authorized power: 1000-kw visual, aural. Antenna: 1414-ft above av. terrain, 1316-ft. above ground, 2155-ft. above sea level.

Latitude	35°	00'	09"
Longitude	87°	08'	09"

Note: Latitude and longitude coordinates shown are based on the North American Datum of 1927 (NAD 27) as currently required by the Mass Media Bureau of the FCC.

Ownership: James L. Lockwood Jr.

Began Operation: Station operating; no on-air date

Represented (legal): Brooks, Pierce, McLendon, Humphrey & Leonard LLP.

Represented (sales): Blair Television.

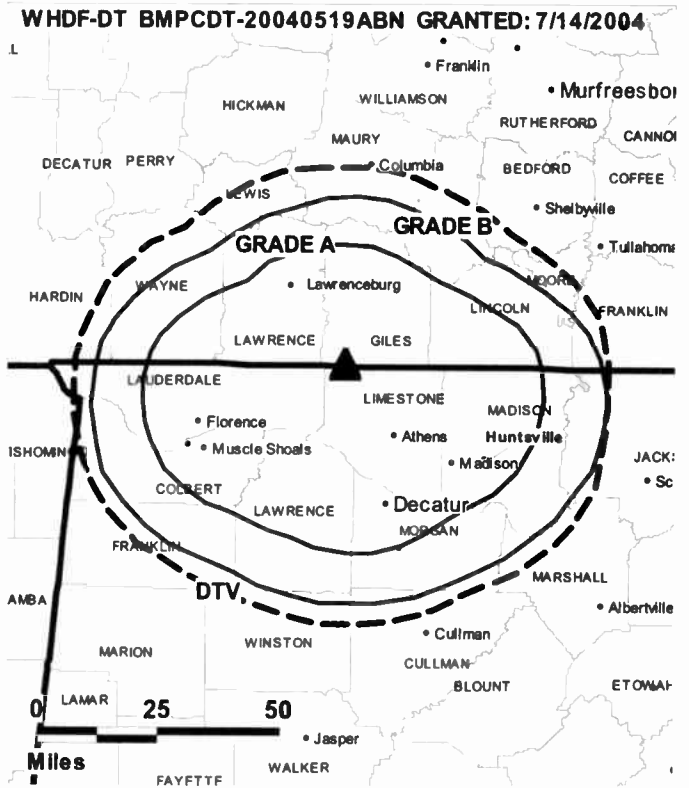
Personnel:

Louann Thomson, Chief Executive Officer & General Manager.

Brian Capaldo, Station Manager.

Brian Rogers, General Sales Manager.

Tim Rovere, Chief Engineer.



Tiffany Humphrey, Business & Traffic Manager.

City of License: Florence. **Station DMA:** Huntsville-Decatur (Florence), AL. **Rank:** 82.

Nielsen Data: Not available.

WYLE

Ch. 26

Network Service: IND.

Licensee: ETC Communications Inc., PO Box 850, Sheffield, AL 35660.

Studio: 700 W. Montgomery Ave., Sheffield, AL 35660.

Mailing Address: PO Box 850, Sheffield, AL 35660.

Phone: 256-381-2600. **Fax:** 256-383-3157.

E-mail: sneadkl@bellsouth.net

Web Site: http://www.wyletv.com

Technical Facilities: Channel No. 26 (542-548 MHz). Authorized power: 690-kw max. visual, 69-kw aural. Antenna: 756-ft above av. terrain, 552-ft. above ground, 1482-ft. above sea level.

Latitude	34°	34'	38"
Longitude	87°	46'	57"

Transmitter: Underwood Mountain, Colbert County.

Digital Facilities: Channel No. 20 (506-512 MHz). Power: 48.9-kw max. visual. Antenna: 913-ft above av. terrain, 606-ft. above ground, 1389-ft. above sea level.

Latitude	34°	37'	41.2"
Longitude	87°	44'	14"

FCC Digital File Number: BPCDT-19991101ALK. Granted: December 5, 2001.

Note: Latitude and longitude coordinates shown are based on the North American Datum of 1927 (NAD 27) as currently required by the Mass Media Bureau of the FCC.

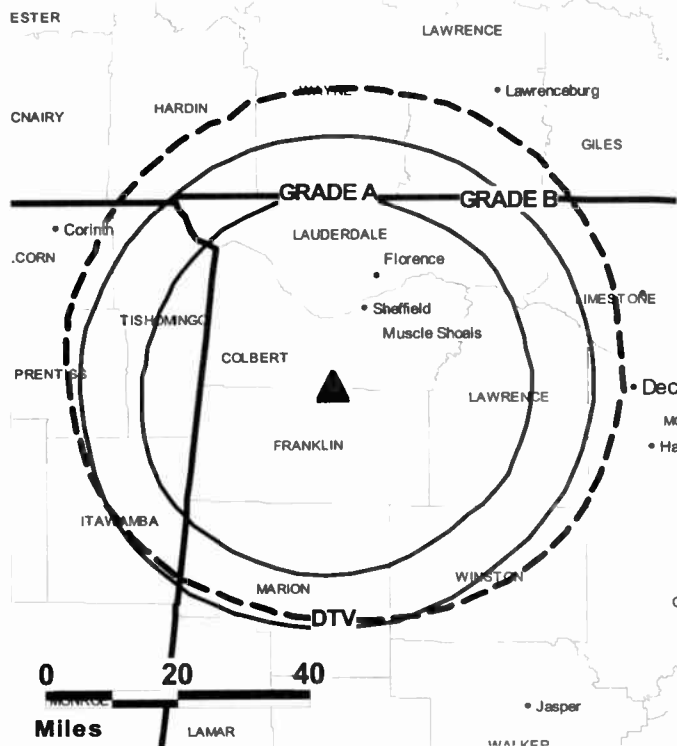
Satellite Earth Station: Transmitter Townsend; Comtech, 4.3-meter C-band.

Ownership: ETC Communications Inc.

Began Operation: April 19, 1986. Sale to WYLE TV LLC (James L. Lockwood Jr.) pending. Station ceased operations February 8, 2007 and has requested Special Temporary Authority to remain silent due to financial difficulties. Sale to present owner by Bridgerland Television Inc. approved by FCC June 11, 1993. Sale to Bridgerland Television Inc. by Alabama Management Co. Inc. approved by FCC November 30, 1988.

Represented (legal): Irwin, Campbell & Tannenwald PC.

WYLE BMPCT-19840203KF GRANTED: 11/16/1984



© 2009 Warren Communications News

Personnel:

Karen Snead White, Station Manager, News & Promotion Director.

Bud Hale, General Sales Manager.

City of License: Florence. **Station DMA:** Huntsville-Decatur (Florence), AL. Rank: 82.

Nielsen Data: Not available.

Alabama — Gadsden

WPXH

Ch. 44

Network Service: IDN.

Licensee: Paxson Communications License Co. LLC, 601 Clearwater Park Rd., West Palm Beach, FL 33401-6233.

Studio: 2085 Golden Crest Dr., Birmingham, AL 35209.

Mailing Address: 2085 Golden Crest Dr., Birmingham, AL 35209.

Phone: 205-870-4404. **Fax:** 205-870-0744.

E-mail: josephkoker@ionmedia.tv

Web Site: http://www.ionline.tv

Technical Facilities: Channel No. 44 (650-656 MHz). Authorized power: 5000-kw max. visual, aural. Antenna: 1115-ft above av. terrain, 1033-ft. above ground, 2024-ft. above sea level.

Latitude 33° 53' 27"
Longitude 86° 28' 13"

Transmitter: 2.6-mi. SE of Allgood, Blount County.

Note: Latitude and longitude coordinates shown are based on the North American Datum of 1927 (NAD 27) as currently required by the Mass Media Bureau of the FCC.

Multichannel TV Sound: Stereo only.

Ownership: IDN Media Networks Inc. (Group Owner).

Began Operation: April 25, 1986. Transfer of control by ION Media Networks Inc. from Paxson Management Corp. & Lowell W. Paxson to CIG Media LLC approved by FCC December 31, 2007. Paxson Communications Corp. became ION Media Networks Inc. on June 26, 2006. Sale to Paxson Communications Corp. by WNAL-TV Inc. approved by FCC April 25, 1997. Sale to WNAL-TV Inc. by Anthony J. Fant & Kyla Beth Fant approved by FCC March 6, 1986.

Represented (legal): Dow Lohnes PLLC.

Represented (engineering): Bromo Communications Inc.

Personnel:

Deborah Perry, Operations Manager.

Rhonda Schulk, General Sales Manager.

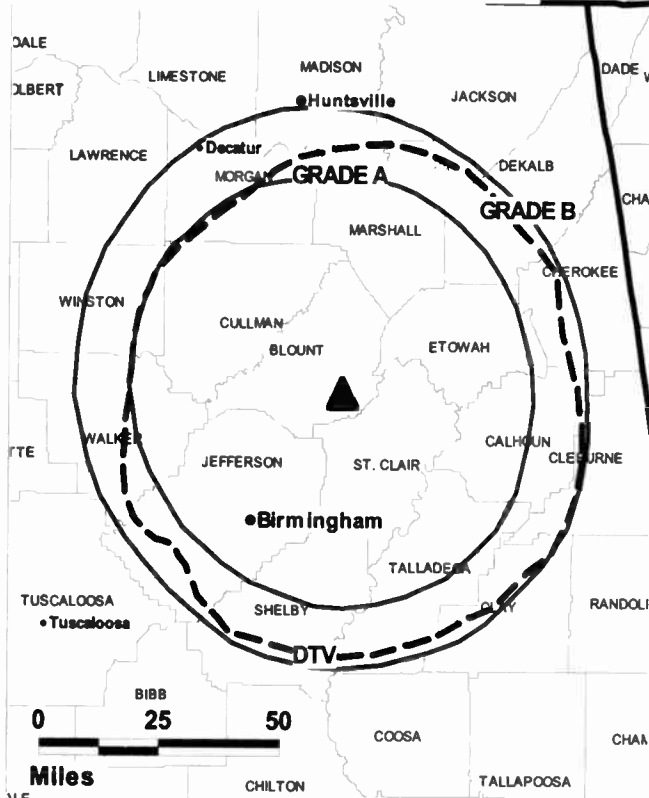
Anthony King, Chief Engineer.

Angela Head, Traffic Manager.

City of License: Gadsden. **Station DMA:** Birmingham (Anniston & Tuscaloosa), AL.

Rank: 40.

WPXH BPCT-19950907KE GRANTED: 9/16/1997



Circulation © 2008 Nielsen. Coverage based on Nielsen study.

GrandTotal	Cable TV Households	Non-cable TV Households	Total TV Households
Estimated Station Totals *	438,770	65,900	504,670
Average Weekly Circulation (2008)	36,445	4,372	40,817
Average Daily Circulation (2008)			9,412
Station DMA Total	Cable TV Households	Non-cable TV Households	Total TV Households
Estimated Station Totals *	357,840	65,900	423,740
Average Weekly Circulation (2008)	27,999	4,372	32,371
Average Daily Circulation (2008)			7,972
Other DMA Total	Cable TV Households	Non-cable TV Households	Total TV Households
Estimated Station Totals *	80,930	0	80,930
Average Weekly Circulation (2008)	8,446	0	8,446
Average Daily Circulation (2008)			1,440

*Estimated station totals are sums of the Nielsen TV and Cable TV household estimates for each county in which the station registers viewing of more than 5% as per the Nielsen Survey Methods.

WPXH-DT
Ch. 45

Network Service: ION.

Licensee: Paxson Communications License Co. LLC, 601 Clearwater Park Rd., West Palm Beach, FL 33401-6233.

Studio: 2085 Golden Crest Dr., Birmingham, AL 35209.

Mailing Address: 2085 Golden Crest Dr., Birmingham, AL 35209.

Phone: 205-870-4404. **Fax:** 205-870-0744.

E-mail: josephkoker@ionmedia.tv

Web Site: http://www.ionline.tv

Technical Facilities: Channel No. 45 (656-662 MHz). Authorized power: 225-kw max. visual, aural. Antenna: 1063-ft above av. terrain, 968-ft. above ground, 1972-ft. above sea level.

Latitude	33°	53'	27"
Longitude	86°	28'	13"

Transmitter: Approx 1-mi. at a bearing of 140 degrees from the intersection of CH 1 & Boat Land Rd.

Note: Latitude and longitude coordinates shown are based on the North American Datum of 1927 (NAD 27) as currently required by the Mass Media Bureau of the FCC.

Ownership: ION Media Networks Inc. (Group Owner).

Began Operation: May 1, 2002. Standard Definition.

Represented (legal): Dow Lohnes PLLC.

Personnel:

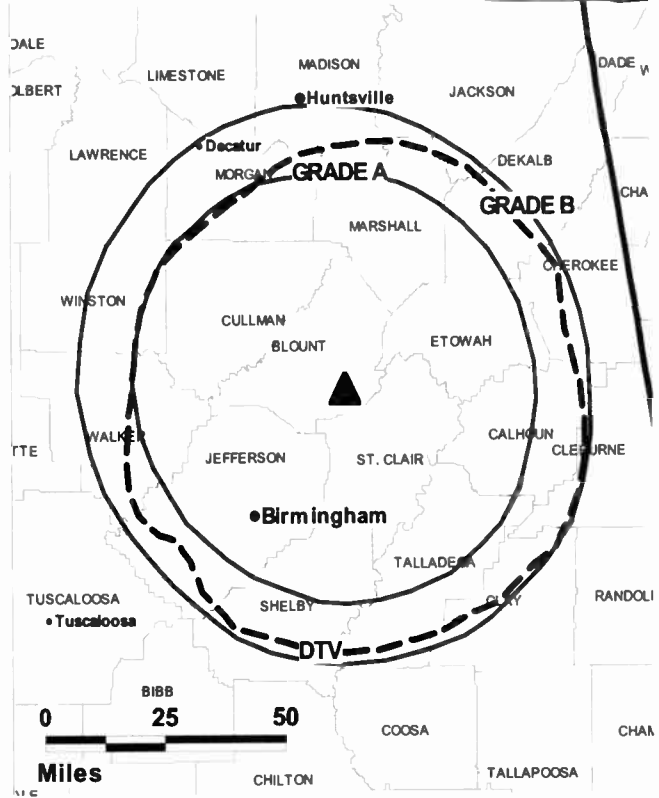
Deborah Perry, Operations Manager.

Rhonda Schulik, General Sales Manager.

Anthony King, Chief Engineer.

Angela Head, Traffic Manager.

WPXH-DT BMDPDT-20020412AAM GRANTED: 4/26/2002



© 2009 Warren Communications News

City of License: Gadsden. **Station DMA:** Birmingham (Anniston & Tuscaloosa), AL.

Rank: 40.

Nielsen Data: Not available.

WTJP-DT

Ch. 26

Network Service: TBN.

Licensee: Trinity Broadcasting Network Inc., 2442 Michelle Dr., Tustin, CA 92780.

Studio: 313 Rosedale Ave., Gadsden, AL 35901.

Mailing Address: 313 Rosedale Ave., Gadsden, AL 35901.

Phone: 256-546-8860. **Fax:** 256-543-8623.

E-mail: ghodges@tbn.org

Web Site: http://www.tbn.org

Technical Facilities: Channel No. 26 (542-548 MHz). Authorized power: 150-kw max. visual, aural. Antenna: 1033-ft above av. terrain, 646-ft. above ground, 1962-ft. above sea level.

Latitude	33°	48'	53"
Longitude	86°	26'	55"

Requests CP for change to 1000-kw max. visual; BPCDT-20080616AEF.

Holds CP for change to 115-kw max. visual, 1079-ft above av. terrain, 702-ft. above ground, 2018-ft. above sea level; BPCDT-20080307ABA.

Note: Latitude and longitude coordinates shown are based on the North American Datum of 1927 (NAD 27) as currently required by the Mass Media Bureau of the FCC.

Ownership: Trinity Broadcasting Network Inc. (Group Owner).

Began Operation: Station operating; no on-air date

Represented (legal): Colby M. May.

Personnel:

Gary Hodges, General Manager.

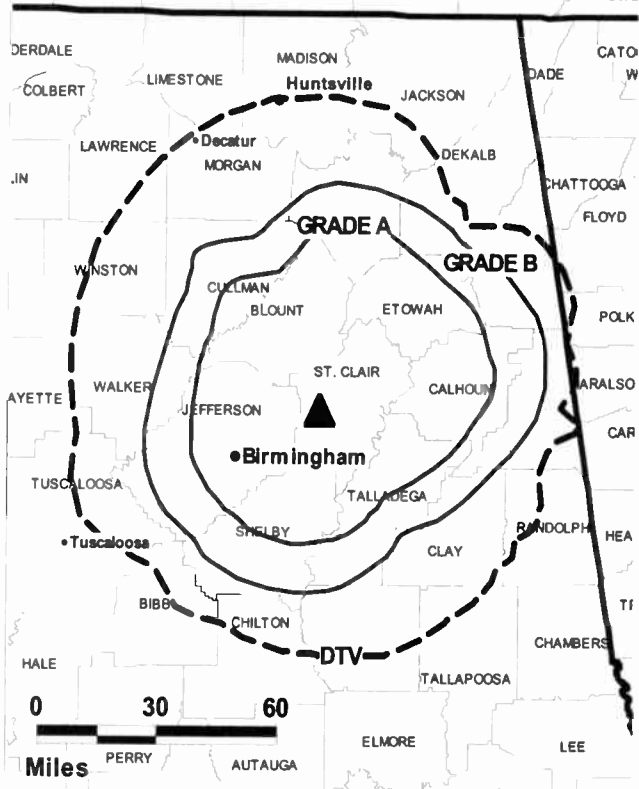
Curtiss Kemp, Chief Engineer.

Andrew Willmore, Production Director.

Jo Ann Hodges, Traffic & Office Manager.

WTJP-DT BPCDT-20080616AEF GRANTED: 8/4/2008

•Cha



© 2009 Warren Communications News

Kathy Putman, Public Affairs Director.

City of License: Gadsden. **Station DMA:** Birmingham (Anniston & Tuscaloosa), AL.

Rank: 40.

Nielsen Data: Not available.

WTJP-TV
Ch. 60

Network Service: TBN.

Licensee: Trinity Broadcasting Network Inc., 2442 Michelle Dr., Tustin, CA 92780.

Studio: 313 Rosedale Ave., Gadsden, AL 35901.

Mailing Address: 313 Rosedale Ave., Gadsden, AL 35901.

Phone: 256-546-8860. **Fax:** 256-543-8623.

E-mail: ghodges@tbn.org

Web Site: http://www.tbn.org

Technical Facilities: Channel No. 60 (746-752 MHz). Authorized power: 5000-kw max. visual, 500-kw aural. Antenna: 1139-ft above av. terrain, 703-ft. above ground, 2023-ft. above sea level.

Latitude 33° 40' 53"
Longitude 86° 26' 55"

Transmitter: 3.9-mi. NE of Springville.

Note: Latitude and longitude coordinates shown are based on the North American Datum of 1927 (NAD 27) as currently required by the Mass Media Bureau of the FCC.

Satellite Earth Station: Transmitter Townsend; Vertex, 6.1-meter C-band; Micro-dyne receivers.

Ownership: Trinity Broadcasting Network Inc. (Group Owner).

Began Operation: July 22, 1986.

Represented (legal): Colby M. May.

Represented (sales): Trinity Broadcasting Network (TBN) (Sales).

Represented (engineering): Smith & Fisher.

Personnel:

Gary Y. Hodges, General Manager.

Curtiss Kemp, Chief Engineer.

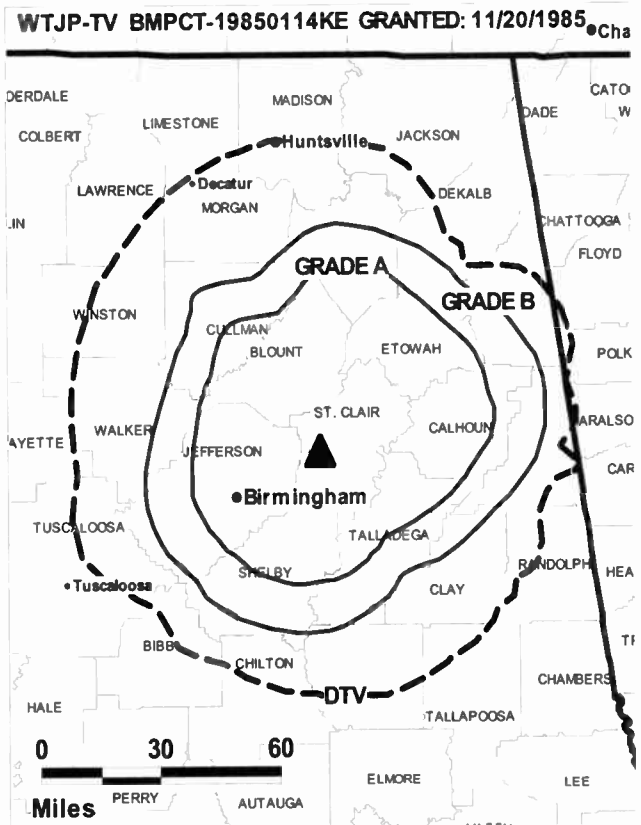
Andrew Willmore, Production Director.

Jo Ann Hodges, Traffic & Office Manager.

Kathy Putman, Public Affairs Director.

City of License: Gadsden. **Station DMA:** Birmingham (Anniston & Tuscaloosa), AL.

Rank: 40.



© 2009 Warren Communications News

Circulation © 2008 Nielsen. Coverage based on Nielsen study.

GrandTotal	Cable TV Households	Non-cable TV Households	Total TV Households
Estimated Station Totals *	280,750	0	280,750
Average Weekly Circulation (2008)	19,681	0	19,681
Average Daily Circulation (2008)			4,526
Station DMA Total	Cable TV Households	Non-cable TV Households	Total TV Households
Estimated Station Totals *	251,050	0	251,050
Average Weekly Circulation (2008)	17,372	0	17,372
Average Daily Circulation (2008)			4,103
Other DMA Total	Cable TV Households	Non-cable TV Households	Total TV Households
Estimated Station Totals *	29,700	0	29,700
Average Weekly Circulation (2008)	2,309	0	2,309
Average Daily Circulation (2008)			423

*Estimated station totals are sums of the Nielsen TV and Cable TV household estimates for each county in which the station registers viewing of more than 5% as per the Nielsen Survey Methods.

WBPG
Ch. 55

Network Service: CW.

Licensee: LIN of Alabama LLC, 4 Richmond Square, Suite 200, Providence, RI 02906.

Studio: 1501 Satchel Paige Dr, Mobile, AL 36606.

Mailing Address: 1501 Satchel Paige Dr, Mobile, AL 36606.

Phone: 251-434-1010. **Fax:** 251-434-1110.

E-mail: bcashen@fox10tv.com

Web Site: <http://www.thegulfcoastcw.com>

Technical Facilities: Channel No. 55 (716-722 MHz). Authorized power: 1500-kw max. visual, aural. Antenna: 1011-ft above av. terrain, 1020-ft. above ground, 1116-ft. above sea level.

Latitude 30° 36' 37"
Longitude 87° 36' 26"

Transmitter: Approx. 0.75-mi. at a bearing of 140 degrees T from intersection of Wilcox & Patterson.

Digital Facilities: Channel No. 25 (536-542 MHz). Power: 70-kw max. visual, aural. Antenna: 955-ft above av. terrain, 955-ft. above ground, 1061-ft. above sea level.

Latitude 30° 36' 40.3"
Longitude 87° 36' 26.8"

FCC Digital File Number: BPCDT-20080313AAU. Granted: March 18, 2008.

Note: Latitude and longitude coordinates shown are based on the North American Datum of 1927 (NAD 27) as currently required by the Mass Media Bureau of the FCC.

Ownership: LIN TV Corp. (Group Owner).

Began Operation: September 2, 2001. Sale to present owner by Emmis Communications Corp. approved by FCC June 29, 2006. Initial sale to LIN of Alabama LLC was approved by FCC November 29, 2005 but then rescinded. Application was amended and resubmitted January 23, 2006. Sale to Emmis Communications Corp. by Pegasus Communications Corp. approved by FCC January 23, 2003.

Represented (legal): Covington & Burling.

Represented (engineering): du Treil, Lundin & Rackley Inc.

Personnel:

Matt Pumo, Vice President & General Manager.

Matt Kelly, General Sales Manager.

Faye Olensky, Local Sales Manager.

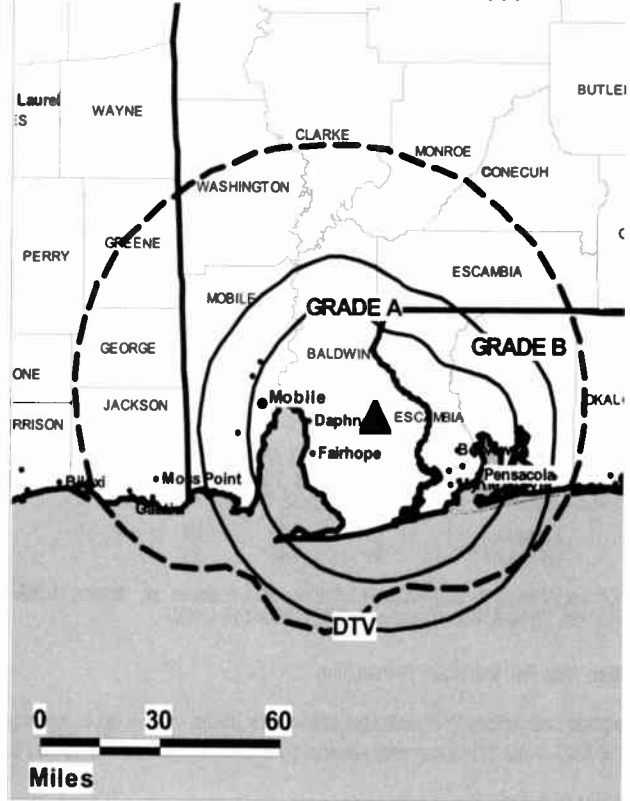
Roland Fields, Chief Engineer.

Kathy Leavitt, Business Manager.

Larry Pate, Programming Director.

Kyle Claude, Creative Services Director.

WBPG BPCT-19960920LU GRANTED: 7/7/2000



Cheryl Richardson, Traffic Manager.

City of License: Gulf Shores.

Station DMA: Mobile, AL-Pensacola (Fort Walton Beach), FL. Rank: 60.

Circulation © 2008 Nielsen. Coverage based on Nielsen study.

GrandTotal	Cable TV Households	Non-cable TV Households	Total TV Households
Estimated Station Totals *	311,920	193,330	505,250
Average Weekly Circulation (2008)	61,270	37,471	98,741
Average Daily Circulation (2008)			27,833
Station DMA Total	Cable TV Households	Non-cable TV Households	Total TV Households
Estimated Station Totals *	311,920	193,330	505,250
Average Weekly Circulation (2008)	61,270	37,471	98,741
Average Daily Circulation (2008)			27,833

*Estimated station totals are sums of the Nielsen TV and Cable TV household estimates for each county in which the station registers viewing of more than 5% as per the Nielsen Survey Methods.

WTTO

Ch. 21

(Operates satellite WDBB, Bessemer)

Network Service: CW.

Licensee: WTTO Licensee LLC, 10706 Beaver Dam Rd., Cockeysville, MD 21030.

Studios: 2021 Golden Crest Dr, Birmingham, AL 35209; 651 Beacon Pkwy W, Ste 105, Birmingham, AL 35209.

Mailing Address: 651 Beacon Pkwy W, Ste 105, Birmingham, AL 35209.

Phone: 205-943-2168. **Fax:** 205-290-2114.

E-mail: jclowe@wtto.sbgnet.com

Web Site: http://www.wtto21.com

Technical Facilities: Channel No. 21 (512-518 MHz). Authorized power: 1050-kw max. & 794-kw horizontal visual, 105-kw & 79.4-kw horizontal aural. Antenna: 1340-ft above av. terrain, 1058-ft. above ground, 2008-ft. above sea level.

Latitude 33° 29' 04"
Longitude 86° 48' 25"

Holds CP for change to 920-kw max. visual, 1393-ft above av. terrain, 1066-ft. above ground, 2013-ft. above sea level; BPCT-20041104AKN.

Transmitter: Atop Red Mountain, Birmingham.

Note: Latitude and longitude coordinates shown are based on the North American Datum of 1927 (NAD 27) as currently required by the Mass Media Bureau of the FCC.

Multichannel TV Sound: Stereo only.

Satellite Earth Stations: Transmitter RCA; RCA, 4.5-meter Ku-band; Comtech, 5-meter C-band; Anixter-Mark, 5-meter C-band; Scientific-Atlanta, Pinzone, M/A-Com receivers.

LMA: Local marketing agreement with WDBB (W), Bessemer.

Ownership: Sinclair Broadcast Group Inc. (Group Owner).

Began Operation: April 21, 1982. Sale to present owner by ABRY Communications approved by FCC May 20, 1994. Sale to ABRY Communications by HR Broadcasting Corp. approved by FCC October 19, 1990 (Television Digest, Vol. 30:24). Sale to HR Broadcasting by Byron Lasky approved by FCC July 14, 1986. Sale of 50.2% to B. Lasky, 49.8% owner, by William A. & George K. Chapman approved by FCC July 8, 1983.

Represented (sales): Katz Media Group.

Represented (legal): Pillsbury Winthrop Shaw Pittman LLP.

Represented (engineering): du Treil, Lundin & Rackley Inc.

Personnel:

J. C. Lowe, General Manager.

Theresa Holloway, Sales Director.

Justin Hoekstra, National Sales Manager.

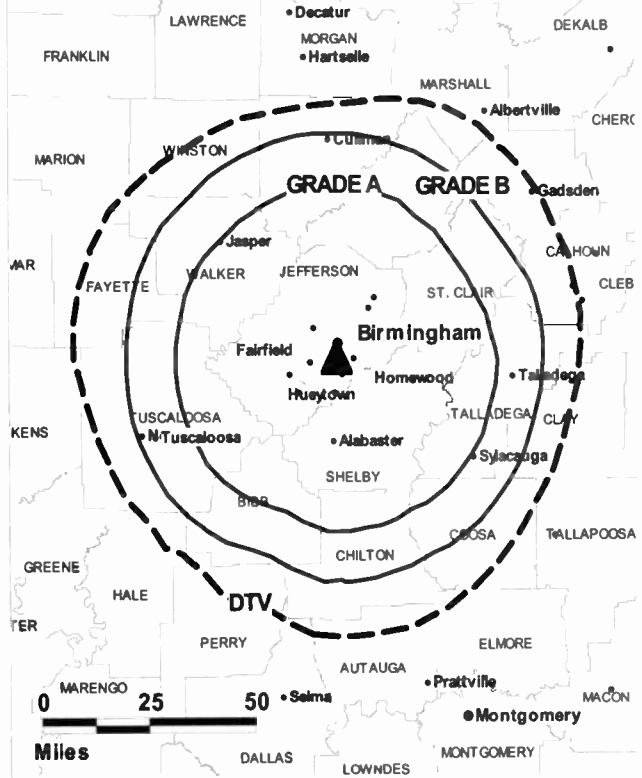
John Batson, Regional Engineer.

Tim Costly, Chief Engineer.

Chris Hummel, Business Manager.

Lucrecia Rubio, Program Director.

WTTO BPCT-20041104AKN GRANTED: 6/13/2005



© 2009 Warren Communications News

Peggy Carpenter, Promotion & Production Manager.

Eddie Applegate, Traffic Manager.

City of License: Homewood.

Station OMA: Birmingham (Anniston & Tuscaloosa), AL. Rank: 40.

Circulation © 2008 Nielsen. Coverage based on Nielsen study.

GrandTotal	Cable TV Households	Non-cable TV Households	Total TV Households
Estimated Station Totals *	382,020	327,800	709,820
Average Weekly Circulation (2008)	150,641	115,648	266,289
Average Daily Circulation (2008)			95,626
Station OMA Total	Cable TV Households	Non-cable TV Households	Total TV Households
Estimated Station Totals *	380,340	324,730	705,070
Average Weekly Circulation (2008)	150,278	115,366	265,644
Average Daily Circulation (2008)			95,465
Other OMA Total	Cable TV Households	Non-cable TV Households	Total TV Households
Estimated Station Totals *	1,680	3,070	4,750
Average Weekly Circulation (2008)	363	282	645
Average Daily Circulation (2008)			161

*Estimated station totals are sums of the Nielsen TV and Cable TV household estimates for each county in which the station registers viewing of more than 5% as per the Nielsen Survey Methods.

WTTO-DT
Ch. 28

Network Service: CW.

Grantee: WTTO Licensee LLC, 10706 Beaver Dam Rd., Cockeysville, MD 21030.

Studios: 2021 Golden Crest Dr, Birmingham, AL 35209; 651 Beacon Pkwy W, Ste 105, Birmingham, AL 35209.

Mailing Address: 651 Beacon Pkwy W, Ste 105, Birmingham, AL 35209.

Phone: 205-943-2168. **Fax:** 205-290-2114.

E-mail: jclowe@wtto.sbgnet.com

Web Site: http://www.wtto21.com

Technical Facilities: Channel No. 28 (554-560 MHz). **Authorized power:** 765-kw max. visual, aural. **Antenna:** 1402-ft above av. terrain, 1075-ft. above ground, 2022-ft. above sea level.

Latitude	33°	29'	04"
Longitude	86°	48'	25"

Note: Latitude and longitude coordinates shown are based on the North American Datum of 1927 (NAD 27) as currently required by the Mass Media Bureau of the FCC.

Ownership: Sinclair Broadcast Group Inc. (Group Owner).

Began Operation: Station operating; no on-air date

Represented (sales): Katz Media Group.

Personnel:

J. C. Lowe, General Manager.

Theresa Holloway, Sales Director.

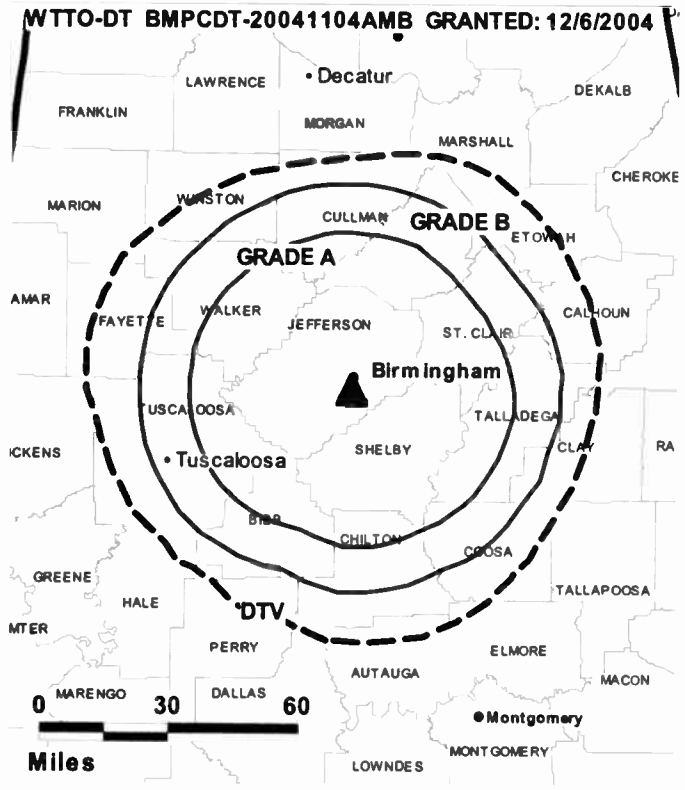
Justin Hoekstra, National Sales Manager.

John Batson, Regional Engineer.

Tim Costly, Chief Engineer.

Chris Hummel, Business Manager.

Lucrecia Rubio, Program Director.



© 2009 Warren Communications News

Peggy Carpenter, Promotion & Production Manager.

Eddie Applegate, Traffic Manager.

City of License: Homewood.

Station DMA: Birmingham (Anniston & Tuscaloosa), AL. **Rank:** 40.

Nielsen Data: Not available.

WAAY-DT
Ch. 32

Network Service: ABC.

Licensee: WAAY-TV LLC License, 1477 10th St, Sarasota, FL 34236-4048.

Studio: 1000 Monte Sano Blvd, Huntsville, AL 35801.

Mailing Address: 1000 Monte Sano Blvd, Huntsville, AL 35801.

Phone: 256-533-3131; 256-534-0482 (news). **Fax:** 256-533-6616.

E-mail: newsteam@waaytv.com

Web Site: <http://www.waaytv.com>

Technical Facilities: Channel No. 32 (578-584 MHz). Authorized power: 468-kw max. visual, aural. Antenna: 1764-ft above av. terrain, 969-ft. above ground, 2522-ft. above sea level.

Latitude	34°	44'	12"
Longitude	86°	31'	59"

Note: Latitude and longitude coordinates shown are based on the North American Datum of 1927 (NAD 27) as currently required by the Mass Media Bureau of the FCC.

Ownership: Southern Broadcast Corp. of Sarasota (Group Owner).

Began Operation: Station operating; no on-air date.

Represented (legal): Leibowitz & Associates PA.

Represented (sales): Katz Media Group.

Personnel:

Ray Depa, General Manager.

Chris Kidd, General & Local Sales Manager.

Willy Walker, News Director.

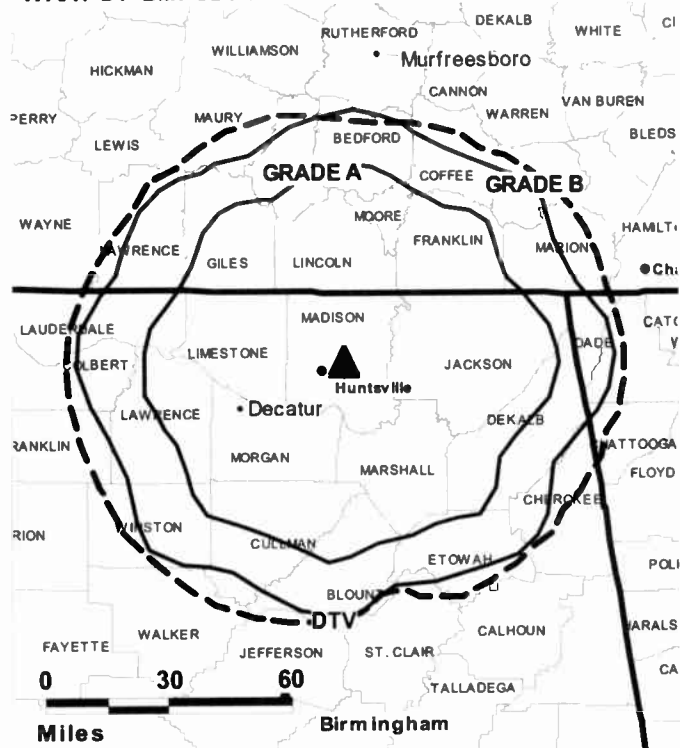
Don Roden, Chief Engineer.

Kim Greene, Business Manager.

David Keller, Program Director.

Tracy Slayton, Creative Services Director.

WAAY-DT BMDT-20040730ARJ GRANTED: 8/16/2004



© 2009 Warren Communications News

Robin Dorning, Traffic Manager.

City of License: Huntsville. **Station DMA:** Huntsville-Decatur (Florence), AL.

Rank: 82.

Nielsen Data: Not available.

WAAY-TV

Ch. 31

Network Service: ABC.

Licensee: WAAY-TV License LLC, 1477 10th St, Sarasota, FL 34236-4048.

Studio: 1000 Monte Sano Blvd, Huntsville, AL 35801.

Mailing Address: 1000 Monte Sano Blvd, Huntsville, AL 35801.

Phone: 256-533-3131; 256-534-0482 (news). **Fax:** 256-533-6616.

E-mail: newsteam@waaytv.com

Web Site: http://www.waaytv.com

Technical Facilities: Channel No. 31 (572-578 MHz). Authorized power: 1120-kw max. visual, aural. Antenna: 1772-ft above av. terrain, 968-ft. above ground, 2523-ft. above sea level.

Latitude	34°	44'	12"
Longitude	86°	31'	59"

Transmitter: 1000 Monte Sano Blvd., Huntsville.

Note: Latitude and longitude coordinates shown are based on the North American Datum of 1927 (NAD 27) as currently required by the Mass Media Bureau of the FCC.

Multichannel TV Sound: Stereo and separate audio program.

Satellite Earth Stations: Andrew, 7-meter; RCA, Ku-band; Andrew, 3-meter; RCA, Avantek receivers.

Ownership: Southern Broadcast Corp. of Sarasota (Group Owner).

Began Operation: August 1, 1959. Sale to Smith Broadcasting Inc. by P. T. Gunn, James R. Cleary & Associates approved by FCC November 13, 1963. Sale to Grapevine Communications Inc. from Smith Broadcasting Inc. approved by FCC July 19, 1999. Merger with GOCOM Communications LLC approved by FCC November 1, 1999. GOCOM Holdings LLC later renamed Piedmont Television Holdings LLC. Sale to present owner by Piedmont Television Holdings LLC approved by FCC November 15, 2006.

Represented (legal): Leibowitz & Associates PA.

Represented (engineering): Carl T. Jones Corp.

Personnel:

Ray Depa, General Manager.

Chris Kidd, General & Local Sales Manager.

Willy Walker, News Director.

Don Roden, Chief Engineer.

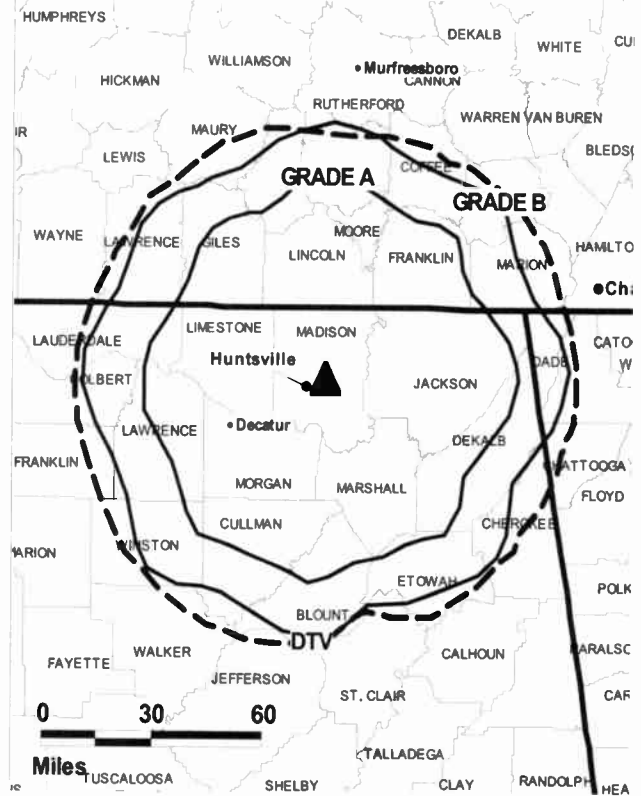
Kim Greene, Business Manager.

David Keller, Program Director.

Tracy Slayton, Creative Services Director.

Robin Dorning, Traffic Manager.

WAAY-TV BPCT-20020508AAF GRANTED: 7/3/2002



© 2009 Warren Communications News

City of License: Huntsville. **Station DMA:** Huntsville-Decatur (Florence), AL.

Rank: 82.

Circulation © 2008 Nielsen. Coverage based on Nielsen study.

GrandTotal	Cable	Non-cable	Total
	TV Households	TV Households	TV Households
Estimated Station Totals *	283,170	161,940	445,110
Average Weekly Circulation (2008)	139,058	81,529	220,587
Average Daily Circulation (2008)			88,570
Station DMA Total	Cable	Non-cable	Total
	TV Households	TV Households	TV Households
Estimated Station Totals *	230,340	152,450	382,790
Average Weekly Circulation (2008)	130,694	79,935	210,629
Average Daily Circulation (2008)			85,738
Other DMA Total	Cable	Non-cable	Total
	TV Households	TV Households	TV Households
Estimated Station Totals *	52,830	9,490	62,320
Average Weekly Circulation (2008)	8,364	1,594	9,958
Average Daily Circulation (2008)			2,832

*Estimated station totals are sums of the Nielsen TV and Cable TV household estimates for each county in which the station registers viewing of more than 5% as per the Nielsen Survey Methods.

WAFF
Ch. 48

Network Service: NBC.

Licensee: WAFF License Subsidiary LLC, 201 Monroe St, RSA Tower, 20th Fl, Montgomery, AL 36104.

Studio: 1414 N Memorial Pkwy, Huntsville, AL 35801.

Mailing Address: 1414 N Memorial Pkwy, Huntsville, AL 35801.

Phone: 256-533-4848; 256-533-6397. **Fax:** 256-533-1337.

E-mail: dstafford@waff.com

Web Site: http://www.waff.com

Technical Facilities: Channel No. 48 (674-680 MHz). Authorized power: 1170-kw max. visual, 117-kw aural. Antenna: 1900-ft above av. terrain, 1526-ft. above ground, 2678-ft. above sea level.

Latitude 34° 42' 39"
Longitude 86° 32' 07"

Transmitter: 5000 Governors Dr.

Note: Latitude and longitude coordinates shown are based on the North American Datum of 1927 (NAD 27) as currently required by the Mass Media Bureau of the FCC.

Satellite Earth Stations: Transmitter RCA; ADM, 6.1-meter C-band; Harris, 8-meter Ku-band; Harris, 3-meter Ku-band; M/A-Com, 3.7-meter C-band; Scientific-Atlanta, 4.5-meter Ku-band; M/A-Com, Kavouras, Harris, Avcom receivers.

Ownership: Raycom Media Inc. (Group Owner).

Began Operation: July 4, 1954. Sale to present owner by AFLAC Inc. approved by FCC March 21, 1997. Sale to AFLAC Inc. by International TV Corp. approved by FCC May 16, 1978. Sale to International TV Corp. by Frank Whisenant, et al., approved by FCC October 24, 1974.

Represented (sales): Harrington Righter & Parsons Inc. (HRP).

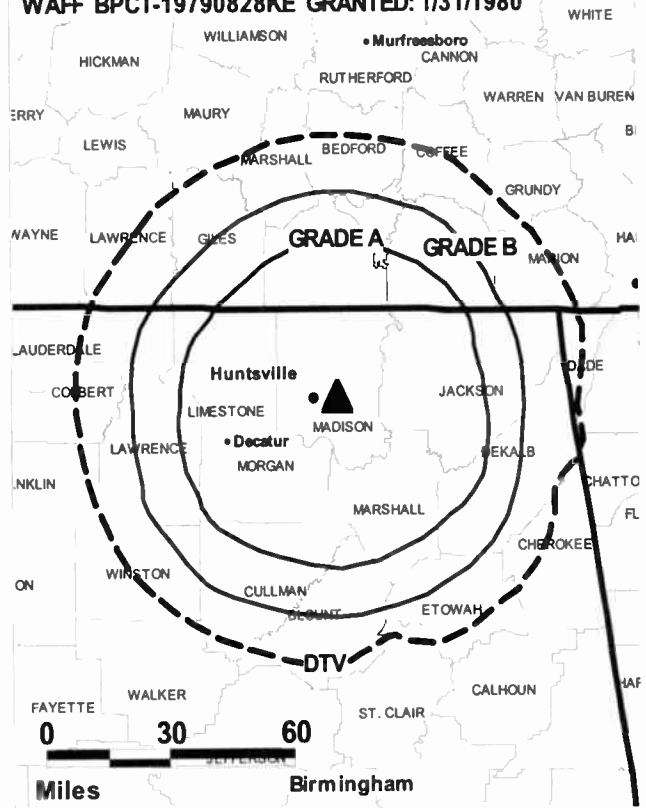
Represented (legal): Covington & Burling.

Represented (engineering): du Treil, Lundin & Rackley Inc.

Personnel:

- Jeff Hoffman, Vice President & General Manager.
- Dale Stafford, General & National Sales Manager.
- Susan Craft, Local Sales Manager.
- Stew Hirsch, News Director.
- J. T. Harriman, Engineering Director.
- Leigh Michal, Programming Director.
- Becky Shores, Marketing & Promotion Director.
- Bud Gambrell, Production Manager.

WAFF BPCT-19790828KE GRANTED: 1/31/1980



© 2009 Warren Communications News

City of License: Huntsville. **Station DMA:** Huntsville-Decatur (Florence), AL.

Rank: 82.

Circulation © 2008 Nielsen. Coverage based on Nielsen study.

GrandTotal	Cable TV Households	Non-cable TV Households	Total TV Households
Estimated Station Totals *	283,170	161,940	445,110
Average Weekly Circulation (2008)	172,845	99,816	272,661
Average Daily Circulation (2008)			146,237
Station DMA Total	Cable TV Households	Non-cable TV Households	Total TV Households
Estimated Station Totals *	230,340	152,450	382,790
Average Weekly Circulation (2008)	161,217	97,994	259,211
Average Daily Circulation (2008)			141,201
Other DMA Total	Cable TV Households	Non-cable TV Households	Total TV Households
Estimated Station Totals *	52,830	9,490	62,320
Average Weekly Circulation (2008)	11,628	1,822	13,450
Average Daily Circulation (2008)			5,036

*Estimated station totals are sums of the Nielsen TV and Cable TV household estimates for each county in which the station registers viewing of more than 5% as per the Nielsen Survey Methods.

WAFF-DT
Ch. 49

Network Service: NBC.

Licensee: WAFF License Subsidiary LLC, 201 Monroe St, RSA Tower, 20th Fl, Montgomery, AL 36104.

Studio: 1414 N Memorial Pkwy, Huntsville, AL 35801.

Mailing Address: 1414 N Memorial Pkwy, Huntsville, AL 35801.

Phone: 256-533-4848; 256-533-6397. **Fax:** 256-533-1337.

E-mail: dstafford@waff.com

Web Site: <http://www.waff.com>

Technical Facilities: Channel No. 49 (680-686 MHz). Authorized power: 41-kw max. visual, aural. Antenna: 1811-ft above av. terrain, 1415-ft. above ground, 2567-ft. above sea level.

Latitude	34°	42'	39"
Longitude	86°	32'	07"

Requests CP for change to 88-kw max. visual, 1808-ft above av. terrain, 1415-ft. above ground, 2567-ft. above sea level; BPCDT-20080619ABF.

Note: Latitude and longitude coordinates shown are based on the North American Datum of 1927 (NAD 27) as currently required by the Mass Media Bureau of the FCC.

Multichannel TV Sound: Stereo only.

Satellite Earth Stations: Transmitter RCA; Harris, 3-meter Ku-band; M/A-Com, 3.7-meter C-band; Scientific-Atlanta, 4.5-meter Ku-band; ADM, 6.1-meter C-band; Harris, 8-meter Ku-band; M/A-Com, Kavouras, Harris, Avcom receivers.

Ownership: Raycom Media Inc. (Group Owner).

Began Operation: October 1, 2002.

Represented (legal): Covington & Burling.

Represented (sales): Harrington Righter & Parsons Inc. (HRP).

Personnel:

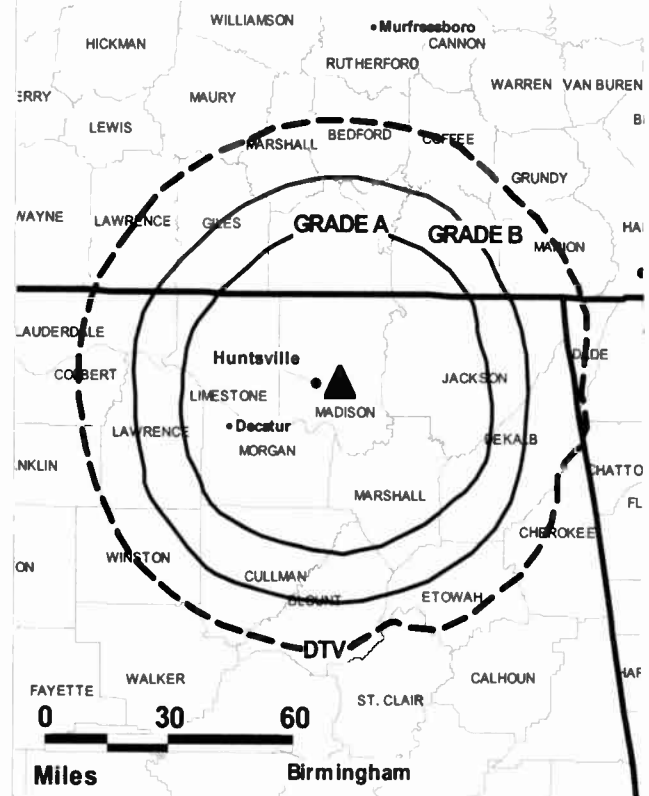
Jeff Hoffman, Vice President & General Manager.

Dale Stafford, General & National Sales Manager.

Susan Craft, Local Sales Manager.

Stew Hirsch, News Director.

WAFF-DT BPCDT-20080619ABF GRANTED: 8/13/2008



© 2009 Warren Communications News

J. T. Harriman, Engineering Director.

Leigh Michal, Programming Director.

Becky Shores, Marketing & Promotion Director.

Bud Gambrell, Production Manager.

City of License: Huntsville. **Station DMA:** Huntsville-Decatur (Florence), AL.

Rank: 82.

Nielsen Data: Not available.

WHNT-DT
Ch. 59

Network Service: CBS.

Licensee: Local TV Alabama License LLC, 1717 Dixie Hwy, Ste 650, Fort Wright, KY 41011.

Studio: 200 Holmes Ave, Huntsville, AL 35804.

Mailing Address: PO Box 19, Huntsville, AL 35804.

Phone: 256-533-1919; 800-533-8819. **Fax:** 256-533-4503.

E-mail: nonda.sloan@whnt.com

Web Site: <http://www.whnt.com>

Technical Facilities: Channel No. 59 (740-746 MHz). Authorized power: 1000-kw max. visual, aural. Antenna: 1686-ft above av. terrain, 853-ft. above ground, 2457-ft. above sea level.

Latitude	34°	44'	19"
Longitude	86°	31'	56"

Holds CP for change to channel number 19, 53-kw max. visual, 1742-ft above av. terrain, 909-ft. above ground, 2513-ft. above sea level; BPCDT-20080313AAC.

Note: Latitude and longitude coordinates shown are based on the North American Datum of 1927 (NAD 27) as currently required by the Mass Media Bureau of the FCC.

Satellite Earth Station: Andrew receivers, Ku & C-band.

Ownership: Local TV Holdings LLC (Group Owner).

Began Operation: April 9, 2002. Station plans to broadcast digitally on its analog channel allotment.

Represented (sales): Continental Television Sales.

Represented (legal): Dow Lohnes PLLC.

Personnel:

Stan Pylant, President & General Manager.

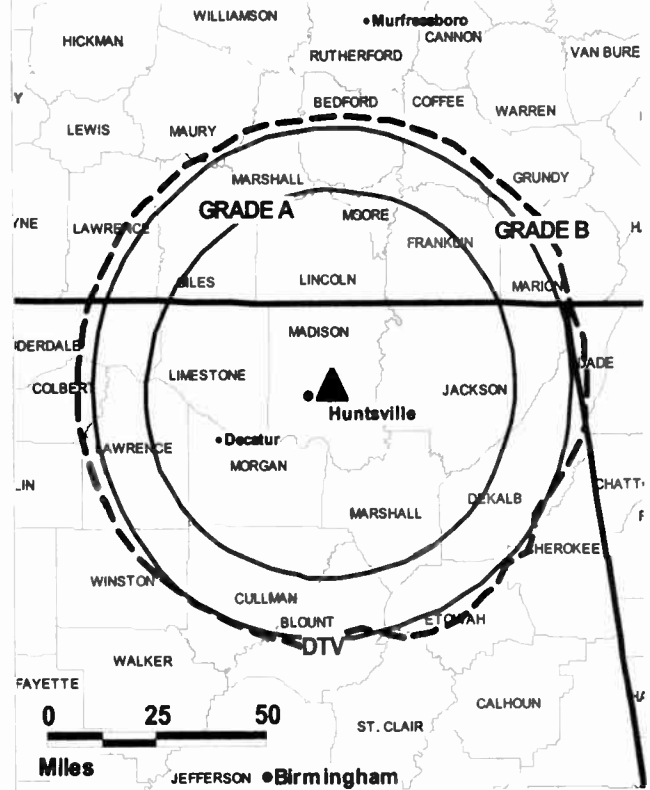
Heather Carlton, Vice President & General Sales Manager.

Nonda Sloan, Vice President & Business Manager.

Nathan McGee, Local Sales Manager.

Denise Vickers, News Director.

WHNT-DT BPCDT-20080313AAC GRANTED: 6/17/2008



© 2009 Warren Communications News

Steve King, Chief Engineer.

Jean Nance, Program Director.

Judy Cornelius, Creative Services Director.

Terry Robinson, Traffic Manager.

City of License: Huntsville. **Station DMA:** Huntsville-Decatur (Florence), AL.

Rank: 82.

Nielsen Data: Not available.

WHNT-TV
Ch. 19

Network Service: CBS.

Licensee: Local TV Alabama License LLC, 1717 Dixie Hwy, Ste 650, Fort Wright, KY 41011.

Studio: 200 Holmes Ave., Huntsville, AL 35801.

Mailing Address: PO Box 19, Huntsville, AL 35804.

Phone: 256-533-1919; 800-533-8819. **Fax:** 256-533-4503.

E-mail: nonda.sloan@whnt.com

Web Site: http://www.whnt19.com

Technical Facilities: Channel No. 19 (500-506 MHz). Authorized power: 1290-kw max. visual, aural. Antenna: 1742-ft above av. terrain, 909-ft. above ground, 2513-ft. above sea level.

Latitude 34° 44' 19"
Longitude 86° 31' 56"

Transmitter: 960 Monte Sano Blvd., Huntsville.

Note: Latitude and longitude coordinates shown are based on the North American Datum of 1927 (NAD 27) as currently required by the Mass Media Bureau of the FCC.

Satellite Earth Stations: Transmitter Harris; Scientific-Atlanta, 7-meter; Scientific-Atlanta, 4.7-meter; Scientific-Atlanta receivers.

Ownership: Local TV Holdings LLC (Group Owner).

Began Operation: November 28, 1963. Sale to present owner by The New York Times Co. approved by FCC March 9, 2007. Sale to The New York Times Co. by Charles Grisham & Tom Percer approved by FCC February 27, 1980.

Represented (sales): Continental Television Sales.

Represented (legal): Dow Lohnes PLLC.

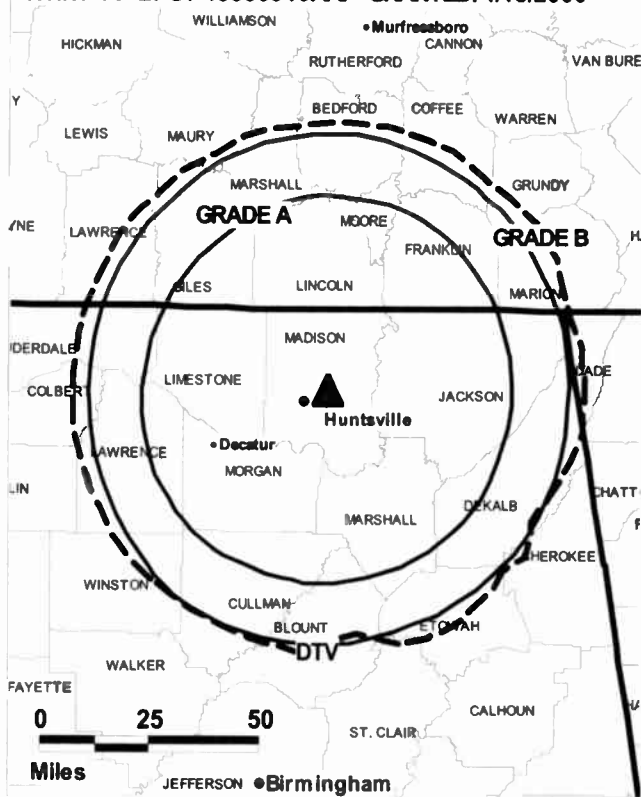
Personnel:

- Stan Pylant, President & General Manager.
- Heather Carlton, Vice President & General Sales Manager.
- Nonda Sloan, Vice President & Business Manager.
- Nathan McGee, Local Sales Manager.
- Denise Vickers, News Director.
- Steve King, Chief Engineer.
- Jean Nance, Program Director.
- Judy Cornelius, Creative Services Director.
- Terry Robinson, Traffic Manager.

City of License: Huntsville. **Station DMA:** Huntsville-Decatur (Florence), AL.

Rank: 82.

WHNT-TV BPCT-19990910AAP GRANTED: 4/18/2000



Circulation © 2008 Nielsen. Coverage based on Nielsen study.

GrandTotal	Cable TV Households	Non-cable TV Households	Total TV Households
Estimated Station Totals *	248,470	176,980	425,450
Average Weekly Circulation (2008)	163,308	102,107	265,415
Average Daily Circulation (2008)			140,034
Station DMA Total	Cable TV Households	Non-cable TV Households	Total TV Households
Estimated Station Totals *	230,340	152,450	382,790
Average Weekly Circulation (2008)	157,669	99,271	256,940
Average Daily Circulation (2008)			136,450
Other DMA Total	Cable TV Households	Non-cable TV Households	Total TV Households
Estimated Station Totals *	18,130	24,530	42,660
Average Weekly Circulation (2008)	5,639	2,836	8,475
Average Daily Circulation (2008)			3,584

*Estimated station totals are sums of the Nielsen TV and Cable TV household estimates for each county in which the station registers viewing of more than 5% as per the Nielsen Survey Methods.

WZDX
Ch. 54

Network Service: FOX.

Licensee: Huntsville Television Acquisition Licensing LLC, 915 Middle River Dr, Ste 409, Fort Lauderdale, FL 33304.

Studio: 1309 N. Memorial Parkway, Huntsville, AL 35801.

Mailing Address: PO Box 3889, Huntsville, AL 35810.

Phone: 256-533-5454. **Fax:** 256-533-5315.

E-mail: elizabeth@fox54.com

Web Site: http://www.fox54.com/

Technical Facilities: Channel No. 54 (710-716 MHz). Authorized power: 2240-kw visual, 224-kw aural. Antenna: 1690-ft above av. terrain, 1000-ft. above ground, 2460-ft. above sea level.

Latitude 34° 38' 11"
Longitude 86° 30' 42"

Holds CP for change to 2400-kw max. visual, 1699-ft above av. terrain, 906-ft. above ground, 2456-ft. above sea level; lat. 34° 44' 12", long. 86° 31' 59", BMPCT-20020708AAV.

Transmitter: 11000 Shawdee Lane, Green Mountain, S of Huntsville.

Note: Latitude and longitude coordinates shown are based on the North American Datum of 1927 (NAD 27) as currently required by the Mass Media Bureau of the FCC.

Ownership: Grant Co. Inc. (Group Owner).

Began Operation: April 4, 1985. Sale to present owner by Community Service Broadcasting approved by FCC January 4, 1990.

Represented (sales): Blair Television.

Represented (legal): Wilkinson Barker Knauer LLP.

Personnel:

Jim Laura, Station & General Sales Manager.

Everett Lawrence, Local Sales Manager.

Harry Wilkins, Engineering Director.

Charlene Brueggeman, Business Manager.

Elizabeth Zaideman, Program Manager.

Frank White, Promotion Director.

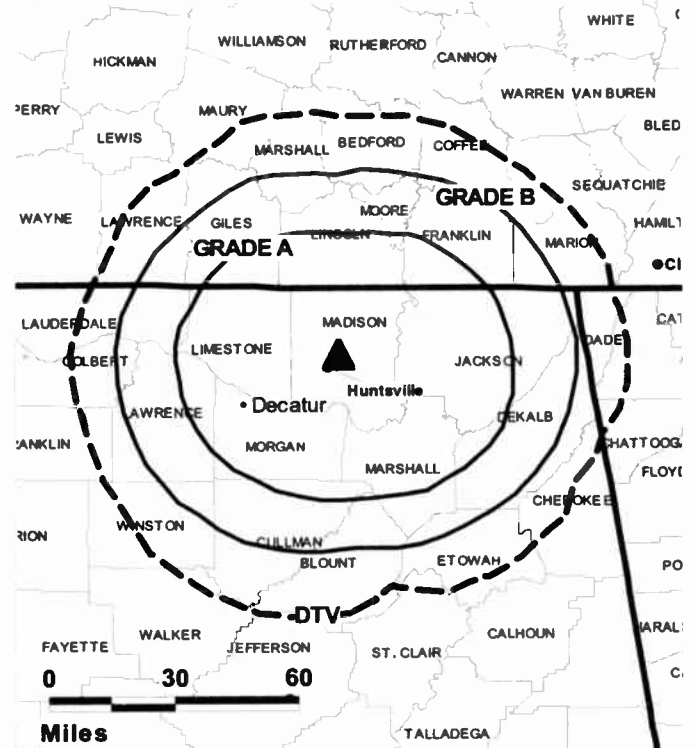
Bob Boyer, Production Manager.

Emily Parsons, Traffic Manager.

City of License: Huntsville. **Station OMA:** Huntsville-Decatur (Florence), AL.

Rank: 82.

WZDX BMPCT-20020708AAV GRANTED: 4/2/2003



© 2009 Warren Communications News

Circulation © 2008 Nielsen. Coverage based on Nielsen study.

GrandTotal	Cable TV Households	Non-cable TV Households	Total TV Households
Estimated Station Totals *	236,860	179,710	416,570
Average Weekly Circulation (2008)	118,459	80,244	198,703
Average Daily Circulation (2008)			64,867
Station OMA Total	Cable TV Households	Non-cable TV Households	Total TV Households
Estimated Station Totals *	230,340	152,450	382,790
Average Weekly Circulation (2008)	116,963	77,345	194,308
Average Daily Circulation (2008)			63,876
Other OMA Total	Cable TV Households	Non-cable TV Households	Total TV Households
Estimated Station Totals *	6,520	27,260	33,780
Average Weekly Circulation (2008)	1,496	2,899	4,395
Average Daily Circulation (2008)			991

*Estimated station totals are sums of the Nielsen TV and Cable TV household estimates for each county in which the station registers viewing of more than 5% as per the Nielsen Survey Methods.

WZDX-DT
Ch. 41

Network Service: MNT, FOX.

Licensee: Huntsville Television Acquisition Licensing LLC, 915 Middle River Dr, Ste 409, Fort Lauderdale, FL 33304.

Studio: 1309 N. Memorial Pkwy., Huntsville, AL 35801.

Mailing Address: PO Box 3889, Huntsville, AL 35810.

Phone: 256-533-5454. **Fax:** 256-533-5315.

E-mail: elizabeth@fox54.com

Web Site: <http://www.fox54.com/>

Technical Facilities: Channel No. 41 (632-638 MHz). Authorized power: 400-kw max. visual, aural. Antenna: 1699-ft above av. terrain, 906-ft. above ground, 1550-ft. above sea level.

Latitude	34°	44'	12"
Longitude	86°	31'	59"

Requests CP for change to 700-kw max. visual, 1699-ft above av. terrain, 906-ft. above ground, 2459-ft. above sea level; BPCDT-20080619AJV.

Note: Latitude and longitude coordinates shown are based on the North American Datum of 1927 (NAD 27) as currently required by the Mass Media Bureau of the FCC.

Ownership: Grant Co. Inc. (Group Owner).

Began Operation: June 1, 2002. Standard Definition.

Represented (sales): Blair Television.

Represented (legal): Wilkinson Barker Knauer LLP.

Personnel:

Jim Laura, Station & General Sales Manager.

Everett Lawrence, Local Sales Manager.

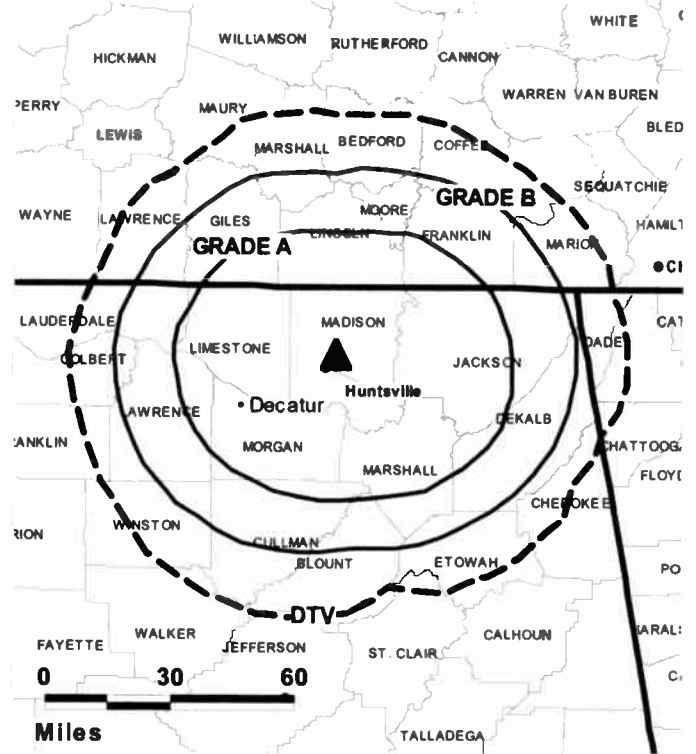
Harry Wilkins, Engineering Director.

Charlene Brueggeman, Business Manager.

Elizabeth Zaideman, Program Manager.

Frank White, Promotion Director.

WZDX-DT BPCDT-20020708AAU GRANTED: 9/6/2002



© 2009 Warren Communications News

Bob Boyer, Production Manager.

Emily Parsons, Traffic Manager.

City of License: Huntsville. **Station DMA:** Huntsville-Decatur (Florence), AL.

Rank: 82.

Nielsen Data: Not available.

WALA-DT
Ch. 9

Network Service: FOX.

Licensee: LIN of Alabama LLC, 4 Richmond Sq, Ste 200, Providence, RI 02906.

Studio: 1501 Satchel Paige Dr, Mobile, AL 36606.

Mailing Address: 1501 Satchel Paige Dr, Mobile, AL 36606.

Phone: 251-434-1010. **Fax:** 251-434-1073.

E-mail: bcashen@fox10tv.com

Web Site: http://www.fox10tv.com

Technical Facilities: Channel No. 9 (186-192 MHz). Authorized power: 29-kw visual, aural. Antenna: 1250-ft above av. terrain, 1161-ft. above ground, 1362-ft. above sea level.

Latitude	30°	41'	17"
Longitude	87°	47'	54"

Note: Latitude and longitude coordinates shown are based on the North American Datum of 1927 (NAD 27) as currently required by the Mass Media Bureau of the FCC.

Ownership: LIN TV Corp. (Group Owner).

Began Operation: October 1, 2000.

Represented (legal): Covington & Burling.

Represented (sales): TeleRep Inc.

Personnel:

Matt Pumo, Vice President & General Manager.

Mike Kelly, General Sales Manager.

Faye Olensky, Local Sales Manager.

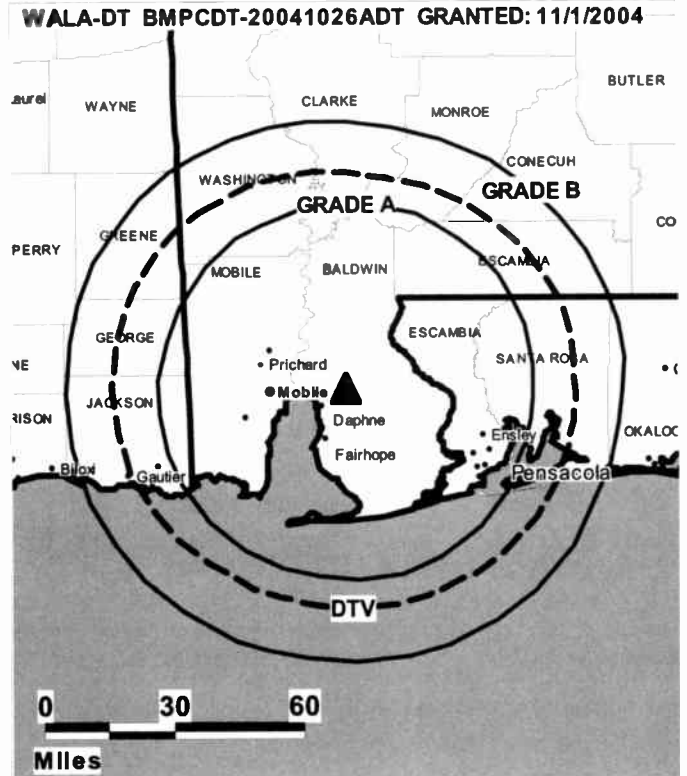
Michael Strickler, National Sales Manager.

Bob Cashen, News Director.

Roland Fields, Chief Engineer & Production Manager.

Kathy Leavitt, Business Manager.

Larry Pate, Program Manager.



© 2009 Warren Communications News

Kyle Claude, Promotions Manager.

Paulette Didier, Research Director.

Cheryle Richardson, Traffic Manager.

City of License: Mobile.

Station DMA: Mobile, AL-Pensacola (Fort Walton Beach), FL. Rank: 60.

Nielsen Data: Not available.

WALA-TV
Ch. 10

Network Service: FOX.

Licensee: LIN of Alabama LLC, 4 Richmond Sq, Ste 200, Providence, RI 02906.

Studio: 1501 Satchell Paige Dr, Mobile, AL 36606.

Mailing Address: 1501 Satchell Paige Dr, Mobile, AL 36606.

Phone: 251-434-1010. **Fax:** 251-434-1073.

E-mail: bcashen@fox10tv.com

Web Site: http://www.fox10tv.com

Technical Facilities: Channel No. 10 (192-198 MHz). Authorized power: 316-kw visual, 45.7-kw aural. Antenna: 1246-ft above av. terrain, 1197-ft. above ground, 1397-ft. above sea level.

Latitude 30° 41' 16.02"
Longitude 87° 47' 53.57"

Transmitter: 16-mi. E of Mobile.

Note: Latitude and longitude coordinates shown are based on the North American Datum of 1927 (NAD 27) as currently required by the Mass Media Bureau of the FCC.

Ownership: LIN TV Corp. (Group Owner).

Began Operation: January 14, 1953. Sale to present owner by Emmis Communications Corp. approved by FCC November 29, 2005. Sale to Emmis Communications Corp. by Silver King approved by FCC June 23, 1998. Sale to Silver King approved by FCC August 16, 1996. Sale to SF Broadcasting by Burnham Broadcasting approved by FCC August 17, 1995. Sale to Burnham Broadcasting approved April 26, 1989. Sale to Knight-Ridder by Gannett Broadcasting Group following purchase of Evening News Assn. approved by FCC January 13, 1986. Previous sale by Roywood Corp. approved by FCC October 31, 1969. Sale to Roywood by W. O. Pape approved by FCC November 5, 1964.

Represented (sales): TeleRep Inc.

Represented (legal): Covington & Burling.

Personnel:

Matt Pumo, Vice President & General Manager.

Mike Kelly, General Sales Manager.

Faye Olensky, Local Sales Manager.

Michael Strickler, National Sales Manager.

Bob Cashen, News Director.

Roland Fields, Chief Engineer & Production Manager.

Kathy Leavitt, Business Manager.

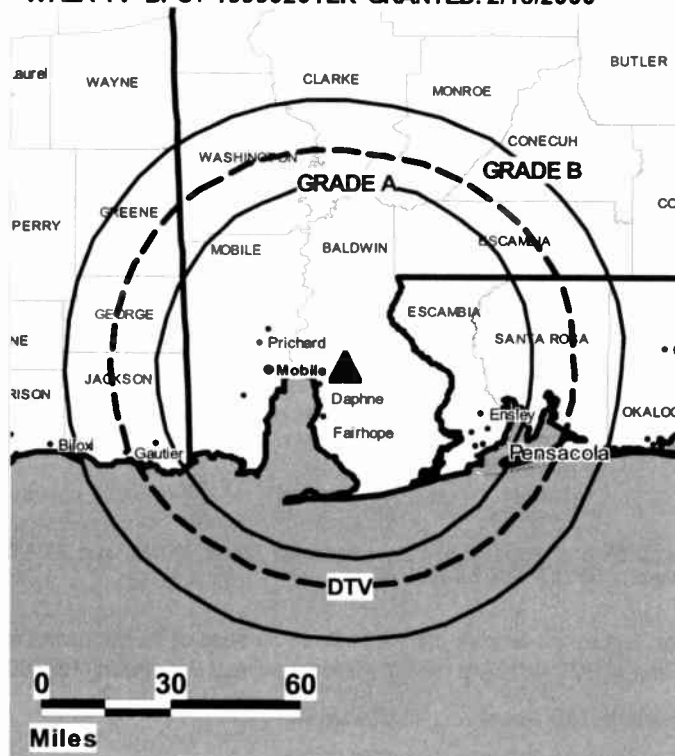
Larry Pate, Program Manager.

Kyle Claude, Promotions Manager.

Paulette Didier, Research Director.

Cheryle Richardson, Traffic Manager.

WALA-TV BPCT-19990201LR GRANTED: 2/18/2000



City of License: Mobile.

Station DMA: Mobile, AL-Pensacola (Fort Walton Beach), FL. **Rank:** 60.

Circulation © 2008 Nielsen. Coverage based on Nielsen study.

GrandTotal	Cable TV Households	Non-cable TV Households	Total TV Households
Estimated Station Totals *	414,730	222,930	637,660
Average Weekly Circulation (2008)	242,986	143,301	386,287
Average Daily Circulation (2008)			178,688
Station DMA Total	Cable TV Households	Non-cable TV Households	Total TV Households
Estimated Station Totals *	313,420	193,330	506,750
Average Weekly Circulation (2008)	219,567	140,563	360,130
Average Daily Circulation (2008)			169,741
Other DMA Total	Cable TV Households	Non-cable TV Households	Total TV Households
Estimated Station Totals *	101,310	29,600	130,910
Average Weekly Circulation (2008)	23,419	2,738	26,157
Average Daily Circulation (2008)			8,947

*Estimated station totals are sums of the Nielsen TV and Cable TV household estimates for each county in which the station registers viewing of more than 5% as per the Nielsen Survey Methods.

WKRG-DT

Ch. 27

Network Service: CBS.

Licensee: Media General Communications Holdings LLC, 333 E Franklin St, Richmond, VA 23219.

Studios: 1410 N. McKenzie St., Foley, AL 36535; 555 Broadcast Dr., Mobile, AL 36606.

Mailing Address: PO Box 160587, Mobile, AL 36616.

Phone: 251-479-5555. **Fax:** 251-473-8130.

E-mail: scosgrove@wkrq.com; vrainer@wkrq.com

Web Site: http://www.wkrq.com

Technical Facilities: Channel No. 27 (548-554 MHz). Authorized power: 1000-kw max. visual, aural. Antenna: 1637-ft above av. terrain, 1604-ft. above ground, 1774-ft. above sea level.

Latitude	30°	41'	20"
Longitude	87°	49'	49"

Holds CP for change to 1880-ft above av. terrain, 1844-ft. above ground, 2014-ft. above sea level; BPCDT-20080317AIF.

Note: Latitude and longitude coordinates shown are based on the North American Datum of 1927 (NAD 27) as currently required by the Mass Media Bureau of the FCC.

Ownership: Media General Inc. (Group Owner).

Began Operation: Station operating; no on-air date.

Represented (sales): MMT Sales Inc.

Represented (legal): Dow Lohnes PLLC.

Personnel:

Joe Goleniowski, Vice President & General Manager.

Dave Mooney, Operations Manager.

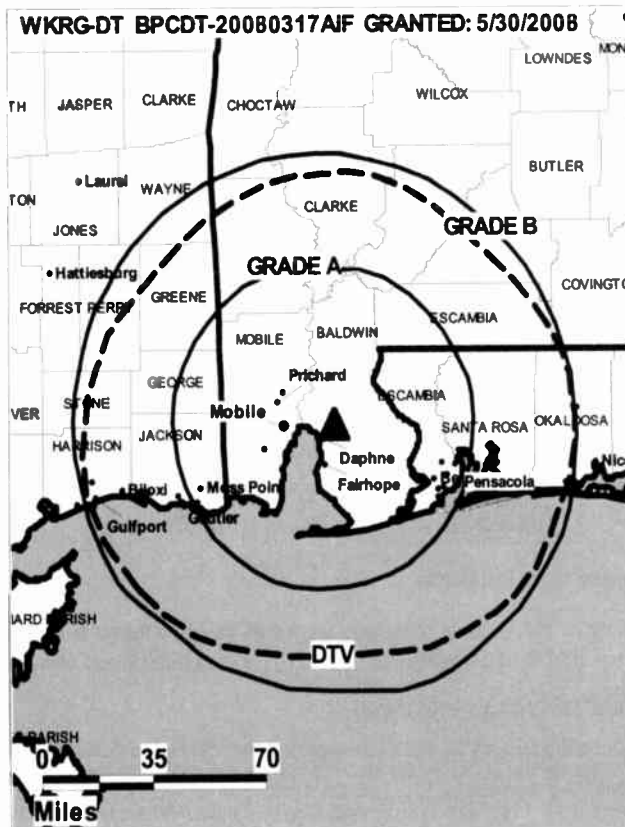
Mark Bunting, General Sales Manager.

Sue Cosgrove-Janssen, Local Sales Manager.

Dan Cates, News Director.

Jim Richardson, Chief Engineer.

Michael Cunningham, Business Manager.



© 2009 Warren Communications News

Venetia Rainer, Program & Human Resources Director.

Cindy Watkins, Research Director.

Robin Delaney, Creative Services & Production Director.

Beverly Hartman, Traffic Manager.

City of License: Mobile.

Station DMA: Mobile, AL-Pensacola (Fort Walton Beach), FL. **Rank:** 60.

Nielsen Data: Not available.

WKRG-TV
Ch. 5

Network Service: CBS.

Licensee: Media General Communications Holdings LLC, 333 E Franklin St, Richmond, VA 23219.

Studios: 1410 N. McKenzie St., Foley, AL 36535; 555 Broadcast Dr., Mobile, AL 36606.

Mailing Address: PO Box 160587, Mobile, AL 36616.

Phone: 251-479-5555. **Fax:** 251-473-8130.

E-mail: scosgrove@wkrg.com; vrainer@wkrg.com

Web Site: http://www.wkrg.com

Technical Facilities: Channel No. 5 (76-82 MHz). Authorized power: 100-kw visual, 20-kw aural. Antenna: 1637-ft above av. terrain, 1604-ft. above ground, 1774-ft. above sea level.

Latitude 30° 41' 19.6"
Longitude 87° 49' 49.4"

Transmitter: 0.8-mi. N of Hwy. 31, 1.5-mi. NE of intersection with Hwy. 181.

Note: Latitude and longitude coordinates shown are based on the North American Datum of 1927 (NAD 27) as currently required by the Mass Media Bureau of the FCC.

Multichannel TV Sound: Stereo only.

Satellite Earth Stations: Transmitter RCA; Simulcast, 7-meter C-band; Scientific-Atlanta, 7-meter C-band.

Ownership: Media General Inc. (Group Owner).

Began Operation: August 29, 1955. Sale to present owner by Spartan Communications Inc. approved by FCC March 22, 2000. Sale to Spartan Communications Inc. by WKRG-TV Inc. approved by FCC March 24, 1998. Sale of 50% to Giddens (WKRG-TV Inc.) by Mobile Register and Press approved by FCC September 28, 1966 (Television Digest, Vol. 6:40). Sale to co-equal owners Giddens Television Inc. & Mobile Register & Press, group in which Kenneth R. Giddens had 20% interest, approved by FCC February 20, 1958 (Vol. 13:46; 14:8).

Represented (sales): MMT Sales Inc.

Represented (legal): Dow Lohnes PLLC.

Personnel:

Joe Goleniowski, Vice President & General Manager.

Dave Mooney, Operations Manager.

Mark Bunting, General Sales Manager.

Sue Cosgrove-Janssen, Local Sales Manager.

Dan Cates, News Director.

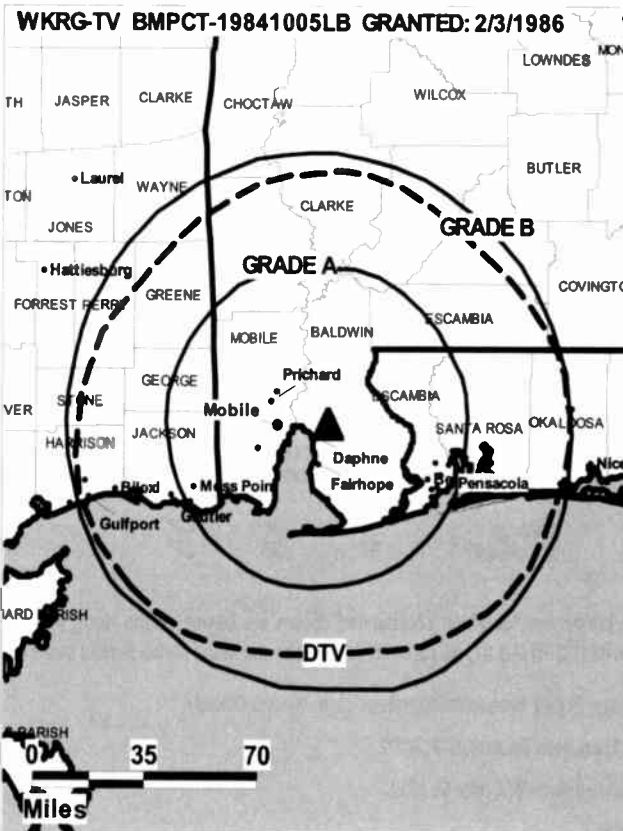
Jim Richardson, Chief Engineer.

Michael Cunningham, Business Manager.

Venetia Rainer, Program & Human Resources Director.

Cindy Watkins, Research Director.

Robin DeLaney, Creative Services & Production Director.



© 2009 Warren Communications News

Beverly Hartman, Traffic Manager.

City of License: Mobile.

Station DMA: Mobile, AL-Pensacola (Fort Walton Beach), FL. **Rank:** 60.

Circulation © 2008 Nielsen. Coverage based on Nielsen study.

GrandTotal	Cable TV Households	Non-cable TV Households	Total TV Households
Estimated Station Totals *	432,480	232,060	664,540
Average Weekly Circulation (2008)	236,588	129,758	366,346
Average Daily Circulation (2008)			172,310
Station DMA Total	Cable TV Households	Non-cable TV Households	Total TV Households
Estimated Station Totals *	313,420	193,330	506,750
Average Weekly Circulation (2008)	195,409	125,500	320,909
Average Daily Circulation (2008)			156,665
Other DMA Total	Cable TV Households	Non-cable TV Households	Total TV Households
Estimated Station Totals *	119,060	38,730	157,790
Average Weekly Circulation (2008)	41,179	4,258	45,437
Average Daily Circulation (2008)			15,645

*Estimated station totals are sums of the Nielsen TV and Cable TV household estimates for each county in which the station registers viewing of more than 5% as per the Nielsen Survey Methods.

WMPV-DT
Ch. 20

Network Service: TBN.

Licensee: Trinity Broadcasting Network Inc., 2442 Michelle Dr., Tustin, CA 92780.

Studio: 1668 W. I-65 Service Rd. S, Mobile, AL 36693.

Mailing Address: 1668 W. I-65 Service Rd. S, Tustin, CA 92780-3342.

Phone: 251-661-2101. **Fax:** 251-661-7121.

E-mail: wmpv@tbn.org

Web Site: <http://www.tbn.org>

Technical Facilities: Channel No. 20 (506-512 MHz). Authorized power: 105-kw max. visual, aural. Antenna: 1736-ft above av. terrain, 1765-ft. above ground, 1870-ft. above sea level.

Latitude	30°	36'	40"
Longitude	87°	36'	27"

Note: Latitude and longitude coordinates shown are based on the North American Datum of 1927 (NAD 27) as currently required by the Mass Media Bureau of the FCC.

Ownership: Trinity Broadcasting Network Inc. (Group Owner).

Began Operation: December 1, 2002.

Represented (legal): Colby M. May.

Personnel:

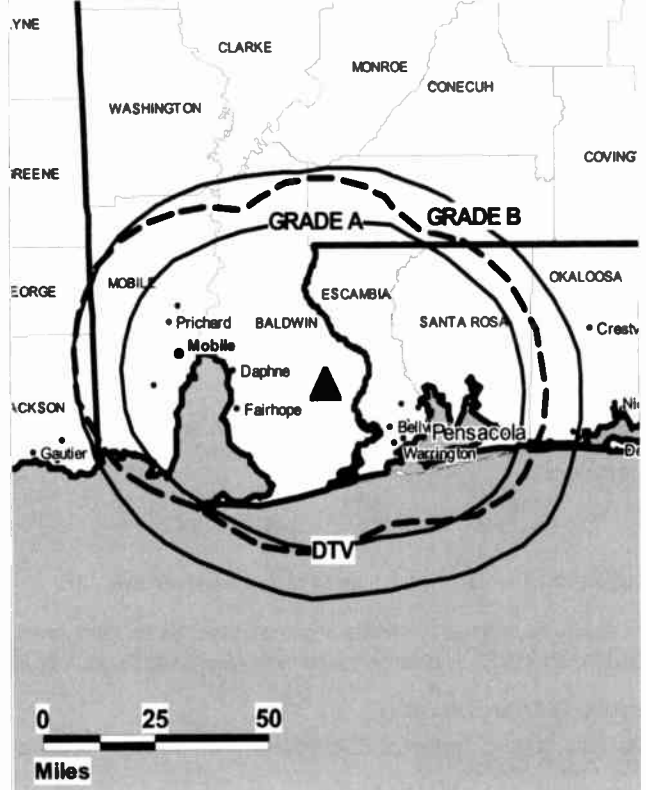
Linda Daniels-Dixon, General Manager.

Alvin Goins, Chief Engineer.

Latrynnda Cunningham, Chief Financial Officer.

Joseph Mass, Program Director & Traffic Manager.

WMPV-DT BMDPDT-20051024ACH GRANTED: 6/23/2006



© 2009 Warren Communications News

City of License: Mobile.

Station DMA: Mobile, AL-Pensacola (Fort Walton Beach), FL. **Rank:** 60.

Nielsen Data: Not available.

WMPV-TV

Ch. 21

Network Service: TBN.

Licensee: Trinity Broadcasting Network Inc., 2442 Michelle Dr., Tustin, CA 92780.

Studio: 1668 W. I-65 Service Rd. S., Mobile, AL 36693.

Mailing Address: 1668 W I-65 Service Rd S, Mobile, AL 36693.

Phone: 251-661-2101. **Fax:** 251-661-7121.

E-mail: wmpv@tbn.org

Web Site: http://www.tbn.org

Technical Facilities: Channel No. 21 (512-518 MHz). Authorized power: 4335-kw max. visual, 433.5-kw aural. Antenna: 1428-ft above av. terrain, 1401-ft. above ground, 1534-ft. above sea level.

Latitude 30° 35' 18"
Longitude 87° 33' 16"

Holds CP for change to 3083-kw max. visual, 1430-ft above av. terrain, 1401-ft. above ground, 1535-ft. above sea level; BPCT-20010905AAD.

Transmitter: Rte. 87, 0.9-mi. S of Rte. 10, Elsanor.

Note: Latitude and longitude coordinates shown are based on the North American Datum of 1927 (NAD 27) as currently required by the Mass Media Bureau of the FCC.

Satellite Earth Stations: Transmitter Townsend; Microdyne, ; Scientific-Atlanta, 4.6-meter C-band; AFC, 5-meter C-band.

Ownership: Trinity Broadcasting Network Inc. (Group Owner).

Began Operation: December 15, 1985. Sale to Sonlight Broadcasting Systems Inc. by Doyle Brunson approved by FCC July 27, 1989. Sale to All American TV Inc. by Sonlight approved by FCC May 16, 1997. Sale to present owner by All American TV Inc. approved by FCC May 8, 2000.

Represented (legal): Colby M. May.

Personnel:

Linda Daniels-Dixon, General Manager.

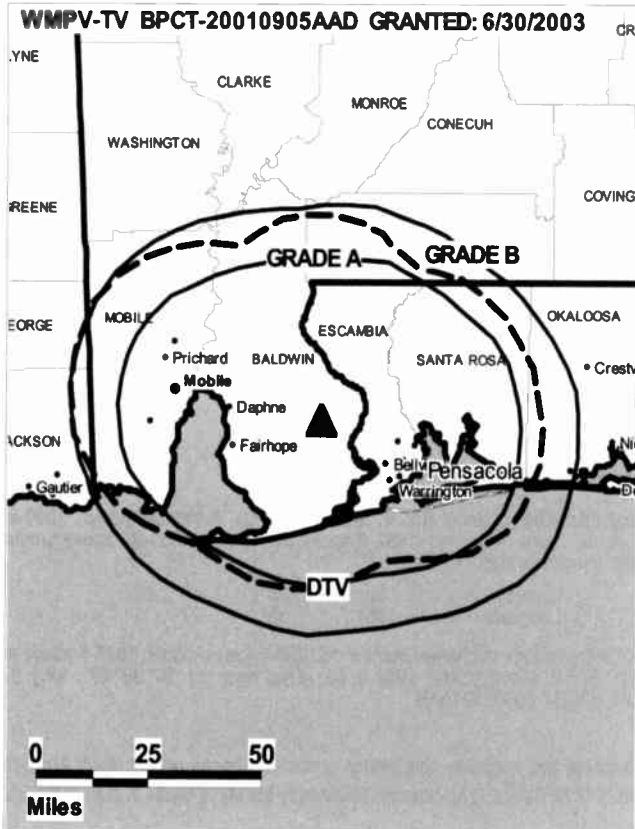
Alvin Goins, Chief Engineer.

Latrynnda Cunningham, Chief Financial Officer.

Joseph Mass, Program Director & Traffic Manager.

City of License: Mobile.

Station DMA: Mobile, AL-Pensacola (Fort Walton Beach), FL. **Rank:** 60.



© 2009 Warren Communications News

Circulation © 2008 Nielsen. Coverage based on Nielsen study.

GrandTotal	Cable TV Households	Non-cable TV Households	Total TV Households
Estimated Station Totals *	306,110	63,510	369,620
Average Weekly Circulation (2008)	22,256	3,735	25,991
Average Daily Circulation (2008)			6,423

Station DMA Total	Cable TV Households	Non-cable TV Households	Total TV Households
Estimated Station Totals *	306,110	63,510	369,620
Average Weekly Circulation (2008)	22,256	3,735	25,991
Average Daily Circulation (2008)			6,423

*Estimated station totals are sums of the Nielsen TV and Cable TV household estimates for each county in which the station registers viewing of more than 5% as per the Nielsen Survey Methods.

WPMI-DT
Ch. 47

Network Service: NBC.

Licensee: Newport Television License LLC, 460 Nichols Rd, Ste 250, Kansas City, MO 64112.

Studios: 6485 Pensacola Blvd., Pensacola, FL 32505; 661 Azalea Rd., Mobile, AL 36609.

Mailing Address: 661 Azalea Rd., Mobile, AL 36609.

Phone: 251-602-1500 (Mobile); 850-476-1508 (Pensacola).

Fax: 251-602-1547 (Mobile).

E-mail: manager@wpmi.com

Web Site: http://www.wpmi.com

Technical Facilities: Channel No. 47 (668-674 MHz). Authorized power: 1000-kw max. visual, aural. Antenna: 1831-ft above av. terrain, 1831-ft. above ground, 1936-ft. above sea level.

Latitude	30°	36'	40"
Longitude	86°	36'	27"

Holds CP for change to channel number 15, 350-kw max. visual, 1847-ft above av. terrain, 1847-ft. above ground, 1952-ft. above sea level; lat. 30° 36' 40", long. 87° 36' 26", BPCDT-20080304AAB.

Note: Latitude and longitude coordinates shown are based on the North American Datum of 1927 (NAD 27) as currently required by the Mass Media Bureau of the FCC.

Satellite Earth Stations: Transmitter Comark; Vertex, 4.5-meter Ku-band; Comtech, 5-meter C-band; United Satellite Systems, Scientific-Atlanta, Pinzone, M/A-Com receivers.

Ownership: Newport Television LLC (Group Owner).

Began Operation: April 30, 2002. High Definition. Station plans to broadcast digitally on its analog channel allotment.

Represented (legal): Covington & Burling.

Represented (sales): Katz Media Group.

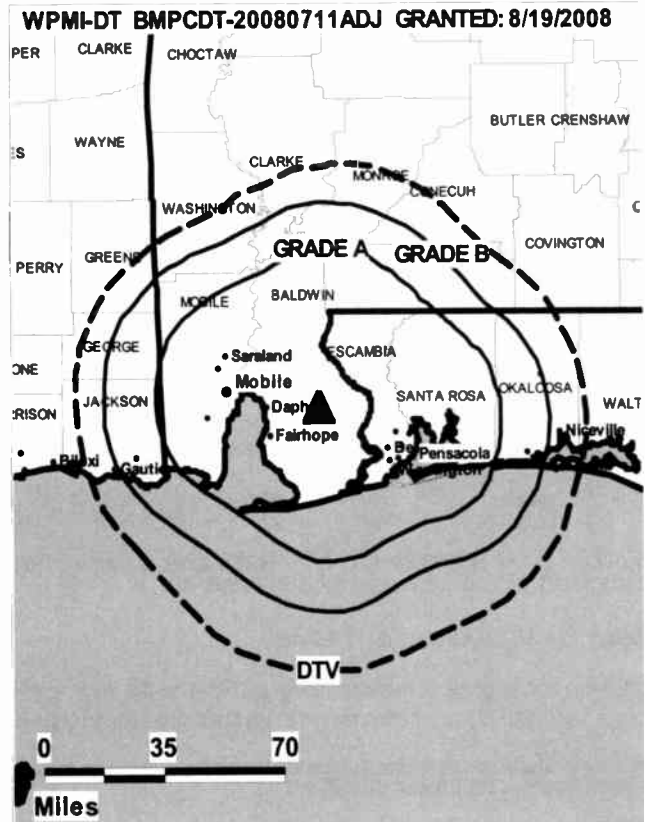
Personnel:

Donita Todd, Vice President & General Manager.

Nona Simmons, Promotion Coordinator.

Shea Grandquest, Sales Director.

Bob Herron, National Sales Manager.



© 2009 Warren Communications News

Joe Rala, News Director.

Tim Reid, Chief Engineer.

Pam Seals, Business Manager.

Kelly Barber, Program Director.

Jean Stanley, Marketing & Promotion Director.

Karen Miller, Traffic Manager.

City of License: Mobile.

Station DMA: Mobile, AL-Pensacola (Fort Walton Beach), FL. **Rank:** 60.

Nielsen Data: Not available.

WPMI-TV
Ch. 15

Network Service: NBC.

Licensee: Newport Television License LLC, 460 Nichols Rd, Ste 250, Kansas City, MO 64112.

Studios: 6485 Pensacola Blvd., Pensacola, FL 32505; 661 Azalea Rd., Mobile, AL 36609.

Mailing Address: 661 Azalea Rd., Mobile, AL 36609.

Phone: 251-602-1500 (Mobile); 850-476-1508 (Pensacola).

Fax: 251-602-1547 (Mobile).

E-mail: manager@wpmi.com

Web Site: http://www.wpmi.com

Technical Facilities: Channel No. 15 (476-482 MHz). Authorized power: 5000-kw visual, aural. Antenna: 1847-ft above av. terrain, 1847-ft. above ground, 1952-ft. above sea level.

Latitude	30°	36'	40"
Longitude	87°	36'	27"

Transmitter: 26567 Ernest Patterson Rd.

Note: Latitude and longitude coordinates shown are based on the North American Datum of 1927 (NAD 27) as currently required by the Mass Media Bureau of the FCC.

Satellite Earth Stations: Transmitter Comark; Vertex, 4.5-meter Ku-band; Comtech, 5-meter C-band; United Satellite Systems, Scientific-Atlanta, Pinzone, M/A-Com receivers.

Ownership: Newport Television LLC (Group Owner).

Began Operation: March 12, 1982. Sale to present owner by Clear Channel Communications Inc. approved by FCC November 29, 2007. Sale to Clear Channel Communications Inc. by MERC Communications Corp., et al., approved by FCC December 8, 1988. Previous sale by Roy L. Hess, et al., approved by FCC September 26, 1985 (Television Digest, Vol. 25:32).

Represented (legal): Covington & Burling.

Represented (sales): Katz Media Group.

Personnel:

Oonita Todd, Vice President & General Manager.

Nona Simmons, Promotion Coordinator.

Shea Grandquest, Sales Director.

Bob Herron, National Sales Manager.

Joe Raia, News Director.

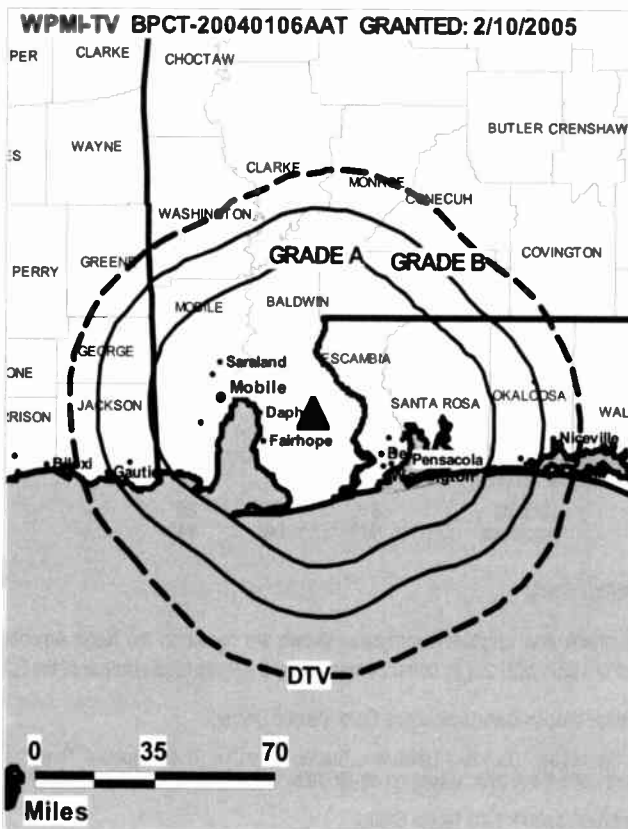
Tim Reid, Chief Engineer.

Pam Seals, Business Manager.

Kelly Barber, Program Director.

Jean Stanley, Marketing & Promotion Director.

Karen Miller, Traffic Manager.



© 2009 Warren Communications News

City of License: Mobile.

Station OMA: Mobile, AL-Pensacola (Fort Walton Beach), FL. Rank: 60.

Circulation © 2008 Nielsen. Coverage based on Nielsen study.

GrandTotal	Cable TV Households	Non-cable TV Households	Total TV Households
Estimated Station Totals *	416,750	218,470	635,220
Average Weekly Circulation (2008)	208,275	109,616	317,891
Average Daily Circulation (2008)			144,374
Station DMA Total	Cable TV Households	Non-cable TV Households	Total TV Households
Estimated Station Totals *	313,420	193,330	506,750
Average Weekly Circulation (2008)	179,596	107,561	287,157
Average Daily Circulation (2008)			135,768
Other DMA Total	Cable TV Households	Non-cable TV Households	Total TV Households
Estimated Station Totals *	103,330	25,140	128,470
Average Weekly Circulation (2008)	28,679	2,055	30,734
Average Daily Circulation (2008)			8,606

*Estimated station totals are sums of the Nielsen TV and Cable TV household estimates for each county in which the station registers viewing of more than 5% as per the Nielsen Survey Methods.

WCOV-DT

Ch. 16

Network Service: FOX.

Grantee: Woods Communications Corp., One WCOV Ave., Montgomery, AL 36111.

Studio: One WCOV Ave., Montgomery, AL 36111.

Mailing Address: One WCOV Ave., Montgomery, AL 36111.

Phone: 334-288-7020. **Fax:** 334-288-5414.

E-mail: dwoods@wcov.com

Web Site: http://www.wcov.com

Technical Facilities: Channel No. 16 (482-488 MHz). Authorized power: 1000-kw max. visual, aural. Antenna: 1699-ft above av. terrain, 1631-ft. above ground, 2162-ft. above sea level.

Latitude	31°	58'	28"
Longitude	86°	09'	44"

Transmitter: Grady.

Note: Latitude and longitude coordinates shown are based on the North American Datum of 1927 (NAD 27) as currently required by the Mass Media Bureau of the FCC.

Ownership: Woods Communications Corp. (Group Owner).

Began Operation: Standard Definition. Station operating under Special Temporary Authority at 1.1-kw max. visual; no on-air date.

Represented (sales): Katz Media Group.

Represented (legal): Shainis & Peltzman Chartered.

Represented (engineering): Cohen Dippell & Everist PC.

Personnel:

David Woods, General Manager.

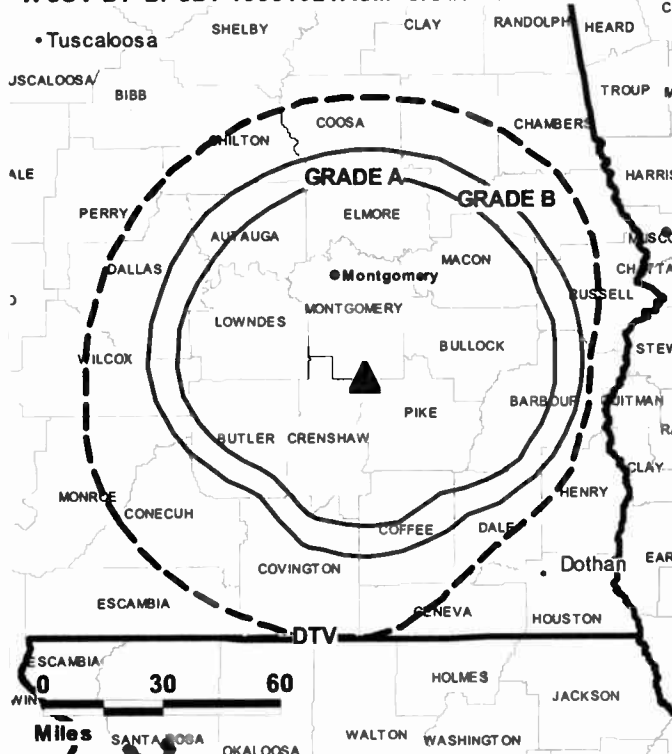
Marc Stover, General Sales Manager.

Mike Huntsberger, Chief Engineer.

Kathy VanLandingham, Business Manager.

Kellie McGhar, Program & Promotion Director.

WCOV-DT BPCDT-19991021ACM GRANTED: 2/1/2001



© 2009 Warren Communications News

Shaun Sydenham, Production Manager.

Mary Coleman, Traffic Manager.

Matt Johnson, Creative Services Director.

Peggy James, Human Resources Director.

City of License: Montgomery. **Station DMA:** Montgomery-Selma, AL. **Rank:** 118.

Nielsen Data: Not available.

WCOV-TV
Ch. 20

Network Service: FOX.

Licensee: Woods Communications Corp., One WCOV Ave., Montgomery, AL 36111.

Studio: One WCOV Ave., Montgomery, AL 36111.

Mailing Address: One WCOV Ave., Montgomery, AL 36111.

Phone: 334-288-7020. **Fax:** 334-288-5414.

E-mail: dwoods@wcov.com

Web Site: http://www.wcov.com

Technical Facilities: Channel No. 20 (506-512 MHz). Authorized power: 617-kw max. & 550-kw horizontal visual, 122-kw & 110-kw horizontal aural. Antenna: 740-ft above av. terrain, 793-ft. above ground, 999-ft. above sea level.

Latitude 32° 20' 06"
Longitude 86° 17' 16"

Holds CP for change to 2742-kw max. visual, 1701-ft above av. terrain, 1631-ft. above ground, 2162-ft. above sea level; lat. 31° 58' 28", long. 86° 09' 44", BPCT-20041103ADU.

Transmitter: 1369 Adrian Lane, Montgomery.

Note: Latitude and longitude coordinates shown are based on the North American Datum of 1927 (NAD 27) as currently required by the Mass Media Bureau of the FCC.

Multichannel TV Sound: Stereo only.

Satellite Earth Station: Transmitter RCA; AFC, 5-meter C-band.

Ownership: Woods Communications Corp. (Group Owner).

Began Operation: April 17, 1953.

Represented (sales): Katz Media Group.

Represented (legal): Shainis & Peltzman Chartered.

Personnel:

David Woods, General Manager.

Marc Stover, Local Sales Manager.

Mike Huntsberger, Chief Engineer.

Kathy VanLandingham, Business Manager.

Kellie McGhar, Program & Promotion Manager.

Shaun Sydenham, Production Manager.

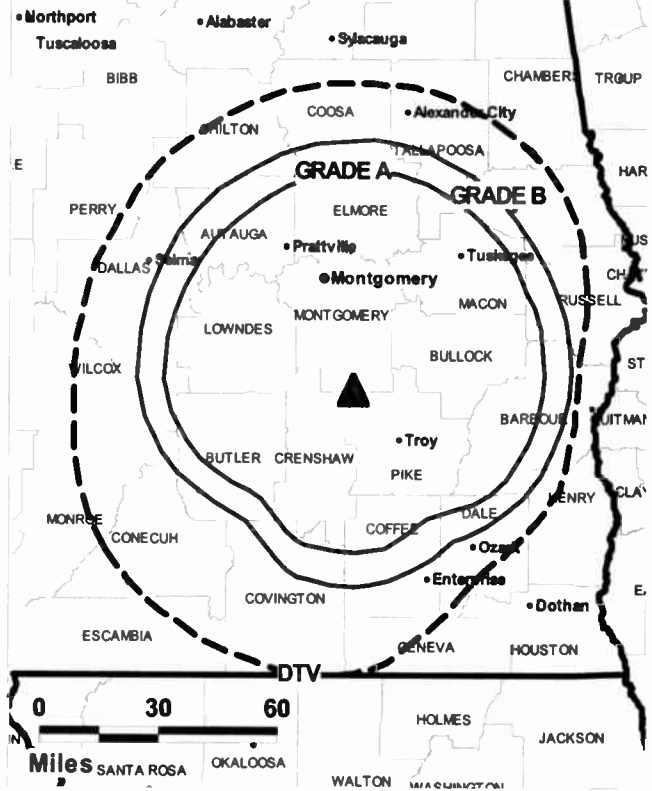
Mary Coleman, Traffic Manager.

Matt Johnson, Creative Services Director.

Peggy James, Human Resources Director.

City of License: Montgomery. **Station DMA:** Montgomery-Selma, AL. **Rank:** 118.

WCOV-TV BPCT-20041103ADU GRANTED: 7/22/2005



Circulation © 2008 Nielsen. Coverage based on Nielsen study.

GrandTotal	Cable TV Households	Non-cable TV Households	Total TV Households
Estimated Station Totals *	171,680	96,570	268,250
Average Weekly Circulation (2008)	80,536	32,501	113,037
Average Daily Circulation (2008)			37,580
Station DMA Total	Cable TV Households	Non-cable TV Households	Total TV Households
Estimated Station Totals *	163,640	71,280	234,920
Average Weekly Circulation (2008)	78,650	29,626	108,276
Average Daily Circulation (2008)			36,883
Other DMA Total	Cable TV Households	Non-cable TV Households	Total TV Households
Estimated Station Totals *	8,040	25,290	33,330
Average Weekly Circulation (2008)	1,886	2,875	4,761
Average Daily Circulation (2008)			697

*Estimated station totals are sums of the Nielsen TV and Cable TV household estimates for each county in which the station registers viewing of more than 5% as per the Nielsen Survey Methods.

WMCF-DT
Ch. 46

Network Service: TBN.

Licensee: Trinity Broadcasting Network Inc., 2442 Michelle Dr., Tustin, CA 92780.

Studio: 300 Mendel Pkwy. W, Montgomery, AL 36117-1907.

Mailing Address: 300 Mendel Pkwy. W, Montgomery, AL 36117-1907.

Phone: 334-272-0045. **Fax:** 334-277-6635.

E-mail: amotley@tbn.org

Web Site: http://www.tbn.org

Technical Facilities: Channel No. 46 (662-668 MHz). Authorized power: 500-kw max. visual, aural. Antenna: 427-ft above av. terrain, 459-ft. above ground, 643-ft. above sea level.

Latitude	32°	24'	13"
Longitude	86°	11'	49"

Requests CP for change to 1000-kw max. visual; BPCDT-20080616ADZ.

Holds CP for change to 1001-ft above av. terrain, 1037-ft. above ground, 1217-ft. above sea level; lat. 32° 24' 12.5", long. 86° 11' 47.1", BPCDT-20080319AAV.

Note: Latitude and longitude coordinates shown are based on the North American Datum of 1927 (NAD 27) as currently required by the Mass Media Bureau of the FCC.

Ownership: Trinity Broadcasting Network Inc. (Group Owner).

Began Operation: Station operating; no on-air date.

Represented (legal): Colby M. May.

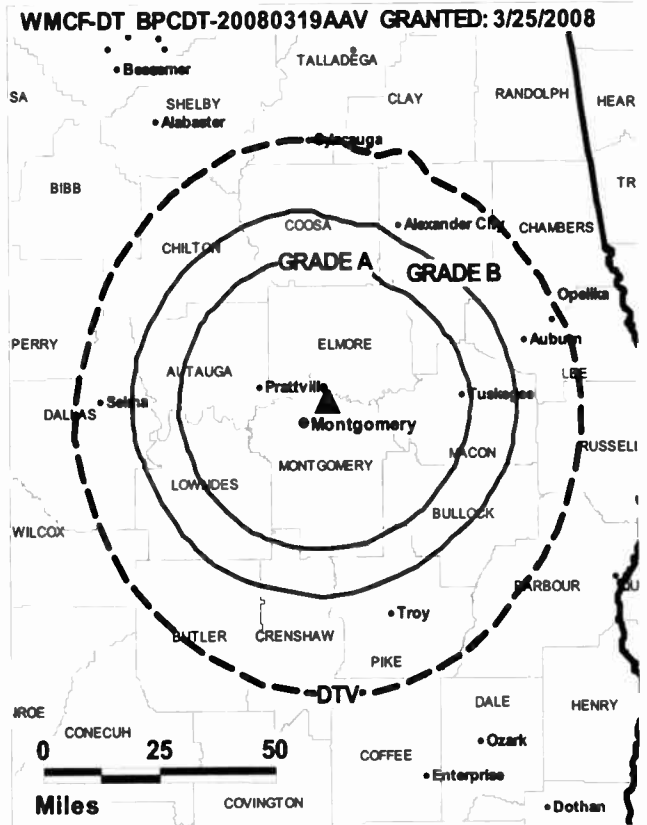
Personnel:

Aaron Motley, General Manager.

Larry Dean, Chief Engineer.

John Lee, Production Manager.

Cedric Barnett, Traffic Manager.



© 2009 Warren Communications News

Jackie Upchurch, Administrative Assistant.

Linda Bell, Public Relations Coordinator.

City of License: Montgomery. **Station DMA:** Montgomery-Selma, AL. **Rank:** 118.

Nielsen Data: Not available.

WMCF-TV

Ch. 45

Network Service: TBN.

Licensee: Trinity Broadcasting Network Inc., 2442 Michelle Dr., Tustin, CA 92780.

Studio: 300 Mendel Pkwy. W, Montgomery, AL 36117-1907.

Mailing Address: 300 Mendel Pkwy. W, Montgomery, AL 36117-1907.

Phone: 334-272-0045. Fax: 334-277-6635.

E-mail: amotley@tbn.org

Web Site: http://www.tbn.org

Technical Facilities: Channel No. 45 (656-662 MHz). Authorized power: 617-kw max. visual, aural. Antenna: 1010-ft above av. terrain, 1037-ft. above ground, 1217-ft. above sea level.

Latitude 32° 24' 12.5"
Longitude 86° 11' 47.1"

Note: Latitude and longitude coordinates shown are based on the North American Datum of 1927 (NAD 27) as currently required by the Mass Media Bureau of the FCC.

Ownership: Trinity Broadcasting Network Inc. (Group Owner).

Began Operation: November 25, 1985. Sale to Sonlight Broadcasting Systems Inc. approved by FCC August 14, 1990. Sale to All American TV Inc. by Sonlight approved by FCC May 16, 1997. Sale to present owner by All American TV Inc. approved by FCC May 8, 2000.

Represented (legal): Colby M. May.

Personnel:

Aaron Motley, General Manager.

Larry Oean, Chief Engineer.

John Lee, Production Manager.

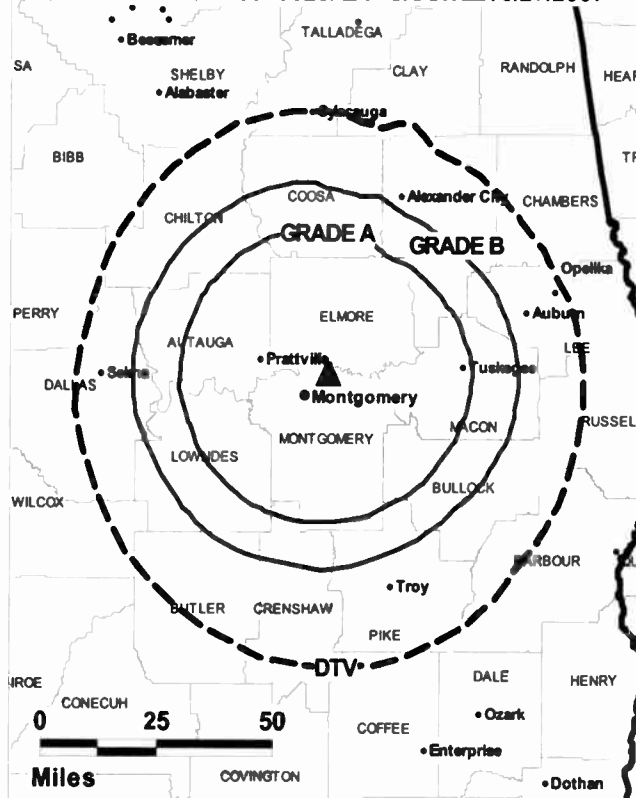
Cedric Barnett, Traffic Manager.

Jackie Upchurch, Administrative Assistant.

Linda Bell, Public Relations Coordinator.

City of License: Montgomery. Station DMA: Montgomery-Selma, AL. Rank: 118.

WMCF-TV BMLCT-20070625ABV GRANTED: 8/27/2007



© 2009 Warren Communications News

Circulation © 2008 Nielsen. Coverage based on Nielsen study.

GrandTotal	Cable TV Households	Non-cable TV Households	Total TV Households
Estimated Station Totals *	138,070	17,510	155,580
Average Weekly Circulation (2008)	13,443	1,301	14,744
Average Daily Circulation (2008)			4,392

Station DMA Total	Cable TV Households	Non-cable TV Households	Total TV Households
Estimated Station Totals *	138,070	17,510	155,580
Average Weekly Circulation (2008)	13,443	1,301	14,744
Average Daily Circulation (2008)			4,392

*Estimated station totals are sums of the Nielsen TV and Cable TV household estimates for each county in which the station registers viewing of more than 5% as per the Nielsen Survey Methods.

WNCF
Ch. 32

Network Service: ABC.

Licensee: Channel 32 Montgomery LLC, 3251 Harrison Rd., Montgomery, AL 36109.

Studio: 3251 Harrison Rd., Montgomery, AL 36109.

Mailing Address: 3251 Harrison Rd., Montgomery, AL 36109.

Phone: 334-270-3200. **Fax:** 334-271-2972.

E-mail: jgrear@wncftv.com

Web Site: http://www.wncftv.com

Technical Facilities: Channel No. 32 (578-584 MHz). Authorized power: 3000-kw max. visual, 300-kw aural. Antenna: 1788-ft above av. terrain, 1771-ft. above ground, 2042-ft. above sea level.

Latitude 32° 08' 30"
Longitude 86° 44' 42"

Transmitter: 3251 Harrison Rd., Montgomery, AL 36109.

Note: Latitude and longitude coordinates shown are based on the North American Datum of 1927 (NAD 27) as currently required by the Mass Media Bureau of the FCC.

Satellite Earth Stations: Transmitter Varian Axera; Andrew, 7.3-meter C-band; Andrew, 4.5-meter C-band; Avantek receivers.

Ownership: SagamoreHill Broadcasting LLC (Group Owner).

Began Operation: March 24, 1962. Left air February 15, 1963. Resumed operation March 12, 1964. Transfer to SagamoreHill Broadcasting LLC by Broadcast Media Group LLC approved by FCC October 28, 2004. Transfer of control from John Kendrick, et al., of Broadcast Media Group LLC to Duff, Ackerman & Goodrich LP approved by FCC March 30, 2000. Sale to Broadcast Media Group LLC by Media General Inc. approved by FCC April 13, 1999. Park Acquisition Inc., which had bought the station from Soundview Television, sold it to Media General Inc. November 22, 1996 (Television Digest, Vol. 36:31). Transfer of control to Soundview Television approved by FCC February 27, 1995. Previous sale to Frey Communications approved by FCC May 10, 1988. Sale to Terrapin Communications Corp. by Bahakel Communications Ltd. approved by FCC June 10, 1985. Sale to Bahakel by receiver Robert J. Thomas for First Alabama Corp. approved by FCC January 31, 1964.

Represented (sales): Blair Television.

Represented (legal): Wiley Rein LLP.

Personnel:

Jesse Grear, Vice President & General Manager.

Lanier Harris, General Sales Manager.

LaTonya Duncan, Sales Assistant.

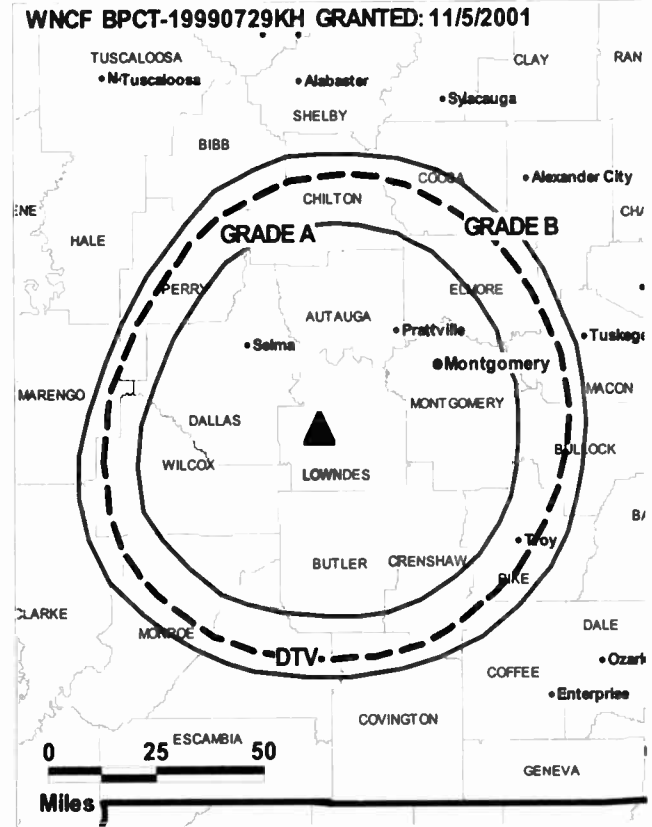
Ed Cole, Assistant Chief Engineer.

Rachel Hicks, Business Manager.

Lois Crenshaw, Program Director.

Cile Walker, Promotion Director.

Jim McClean, Creative Services Director.



Linda Babers, Traffic Manager.

City of License: Montgomery. **Station DMA:** Montgomery-Selma, AL. **Rank:** 118.

Circulation © 2008 Nielsen. Coverage based on Nielsen study.

Grand Total	Cable TV Households	Non-cable TV Households	Total TV Households
Estimated Station Totals *	173,460	80,090	253,550
Average Weekly Circulation (2008)	83,386	25,360	108,746
Average Daily Circulation (2008)			40,259
Station OMA Total	Cable TV Households	Non-cable TV Households	Total TV Households
Estimated Station Totals *	167,270	71,280	238,550
Average Weekly Circulation (2008)	81,541	24,536	106,077
Average Daily Circulation (2008)			39,057
Other OMA Total	Cable TV Households	Non-cable TV Households	Total TV Households
Estimated Station Totals *	6,190	8,810	15,000
Average Weekly Circulation (2008)	1,845	824	2,669
Average Daily Circulation (2008)			1,202

*Estimated station totals are sums of the Nielsen TV and Cable TV household estimates for each county in which the station registers viewing of more than 5% as per the Nielsen Survey Methods.

WNCF-DT
Ch. 51

Network Service: ABC.

Licensee: Channel 32 Montgomery LLC, 3251 Harrison Rd., Montgomery, AL 36109.

Studio: 3251 Harrison Rd., Montgomery, AL 36109.

Mailing Address: 3251 Harrison Rd., Montgomery, AL 36109.

Phone: 334-270-3200. **Fax:** 334-271-2972.

E-mail: jgrear@wncftv.com

Web Site: http://www.wncftv.com

Technical Facilities: Channel No. 51 (692-698 MHz). Authorized power: 5.9-kw max. visual, aural. Antenna: 807-ft above av. terrain, 705-ft. above ground, 991-ft. above sea level.

Latitude	32°	22'	04"
Longitude	86°	15'	42"

Holds CP for change to channel number 32, 35-kw max. visual, 1788-ft above av. terrain, 1772-ft. above ground, 2024-ft. above sea level; lat. 32° 08' 30", long. 86° 44' 04", BPCDT-20080616AEA.

Note: Latitude and longitude coordinates shown are based on the North American Datum of 1927 (NAD 27) as currently required by the Mass Media Bureau of the FCC.

Ownership: SagamoreHill Broadcasting LLC (Group Owner).

Began Operation: June 23, 2003. Station plans to broadcast digitally on its analog channel allotment.

Represented (legal): Wiley Rein LLP.

Represented (sales): Blair Television.

Personnel:

Jesse Grear, Vice President & General Manager.

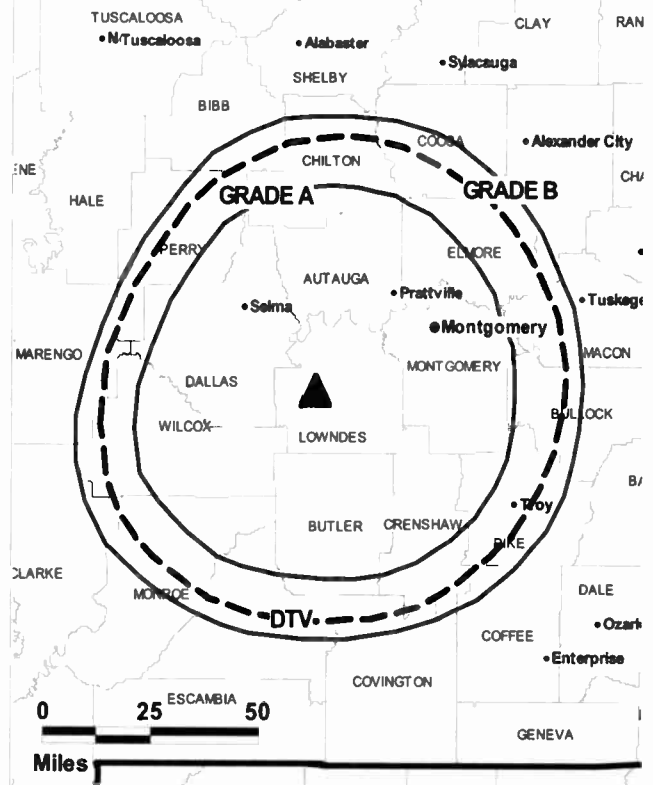
Lanier Harris, General Sales Manager.

LaTonya Duncan, Sales Assistant.

Ed Cole, Assistant Chief Engineer.

Rachel Hicks, Business Manager.

WNCF-DT BPCDT-20080616AEA GRANTED: 6/18/2008



© 2009 Warren Communications News

Lois Crenshaw, Program Director.

Cile Walker, Promotion Director.

Jim McClean, Creative Services Director.

Linda Babers, Traffic Manager.

City of License: Montgomery. **Station DMA:** Montgomery-Selma, AL. **Rank:** 118.

Nielsen Data: Not available.

WSFA
Ch. 12

Network Service: NBC.

Licensee: WSFA License Subsidiary LLC, 201 Monroe St., RSA Tower, 20th Floor, Montgomery, AL 36104.

Studio: 12 E. Delano Ave., Montgomery, AL 36105.

Mailing Address: PO Box 251200, Montgomery, AL 36125-1200.

Phone: 334-288-1212. **Fax:** 334-613-8302.

E-mail: vhodges@wsfa.com

Web Site: http://www.wsfa.com

Technical Facilities: Channel No. 12 (204-210 MHz). Authorized power: 316-kw visual, 63.02-kw aural. Antenna: 2000-ft above av. terrain, 1935-ft. above ground, 2467-ft. above sea level.

Latitude	31°	58'	32"
Longitude	86°	09'	46"

Transmitter: Collier Rd., Grady; 29-mi. SSE of Montgomery.

Note: Latitude and longitude coordinates shown are based on the North American Datum of 1927 (NAD 27) as currently required by the Mass Media Bureau of the FCC.

Multichannel TV Sound: Stereo only.

Satellite Earth Stations: Transmitter RCA; Scientific-Atlanta, 7-meter; Harris, Ku-band; Scientific-Atlanta receivers.

Ownership: Raycom Media Inc. (Group Owner).

Began Operation: December 25, 1954. Sale to present owner by Cosmos Broadcasting Corp. approved by FCC January 17, 2006.

Represented (sales): Harrington Righter & Parsons Inc. (HRP).

Represented (legal): Covington & Burling.

Personnel:

Ken Selvaggi, Vice President & General Manager.

Mark Wilder, Operations, Program & Internet Manager.

Collin Gaston, General & Local Sales Manager.

Marnie McDonald, National Sales Manager.

Scott Duff, News Director.

Morris Pollock, Engineering Manager.

Sandra Clark, Business Manager.

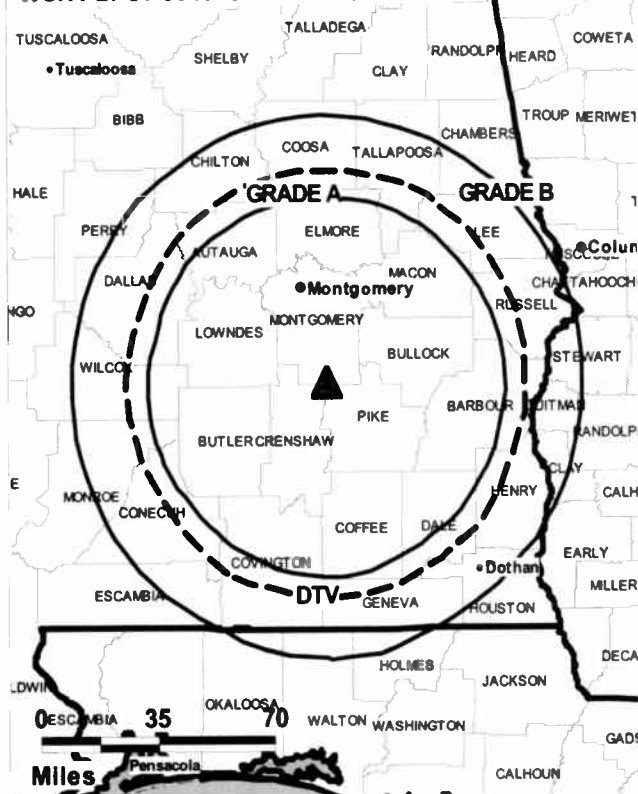
Edith Parten, Promotion Manager.

Randy Cook, Production Manager.

Vince Hodges, Assignment Editor.

City of License: Montgomery. **Station DMA:** Montgomery-Seima, AL. **Rank:** 118.

WSFA BPCT-3643 GRANTED: 3/13/1974



© 2009 Warren Communications News

Circulation © 2008 Nielsen. Coverage based on Nielsen study.

GrandTotal	Cable TV Households	Non-cable TV Households	Total TV Households
Estimated Station Totals *	306,960	146,280	453,240
Average Weekly Circulation (2008)	191,748	62,537	254,285
Average Daily Circulation (2008)			150,451
Station DMA Total	Cable TV Households	Non-cable TV Households	Total TV Households
Estimated Station Totals *	167,270	71,280	238,550
Average Weekly Circulation (2008)	129,341	46,991	176,332
Average Daily Circulation (2008)			111,908
Other DMA Total	Cable TV Households	Non-cable TV Households	Total TV Households
Estimated Station Totals *	139,690	75,000	214,690
Average Weekly Circulation (2008)	62,407	15,546	77,953
Average Daily Circulation (2008)			38,543

*Estimated station totals are sums of the Nielsen TV and Cable TV household estimates for each county in which the station registers viewing of more than 5% as per the Nielsen Survey Methods.

WSFA-DT
Ch. 14

Network Service: NBC.

Licensee: WSFA License Subsidiary LLC, 201 Monroe St., RSA Tower, 20th Floor, Montgomery, AL 36104.

Studio: 12 E. Delano Ave., Montgomery, AL 36105.

Mailing Address: PO Box 251200, Montgomery, AL 36125-1200.

Phone: 334-288-1212; 334-284-5276. **Fax:** 334-613-8301.

E-mail: vhodges@wsfa.com

Web Site: http://www.wsfa.com

Technical Facilities: Channel No. 14 (470-476 MHz). Authorized power: 600-kw max. visual, aural. Antenna: 1663-ft above av. terrain, 1555-ft. above ground, 2087-ft. above sea level.

Latitude	31°	58'	28"
Longitude	86°	09'	44"

Holds CP for change to channel number 12, 1.16-kw visual, 1962-ft above av. terrain, 1893-ft. above ground, 2425-ft. above sea level; BPCDT-20080505ABL.

Note: Latitude and longitude coordinates shown are based on the North American Datum of 1927 (NAD 27) as currently required by the Mass Media Bureau of the FCC.

Ownership: Raycom Media Inc. (Group Owner).

Began Operation: July 1, 2004. Station plans to broadcast digitally on its analog channel allotment.

Represented (legal): Covington & Burling.

Personnel:

Ken Selvaggi, Vice President & General Manager.

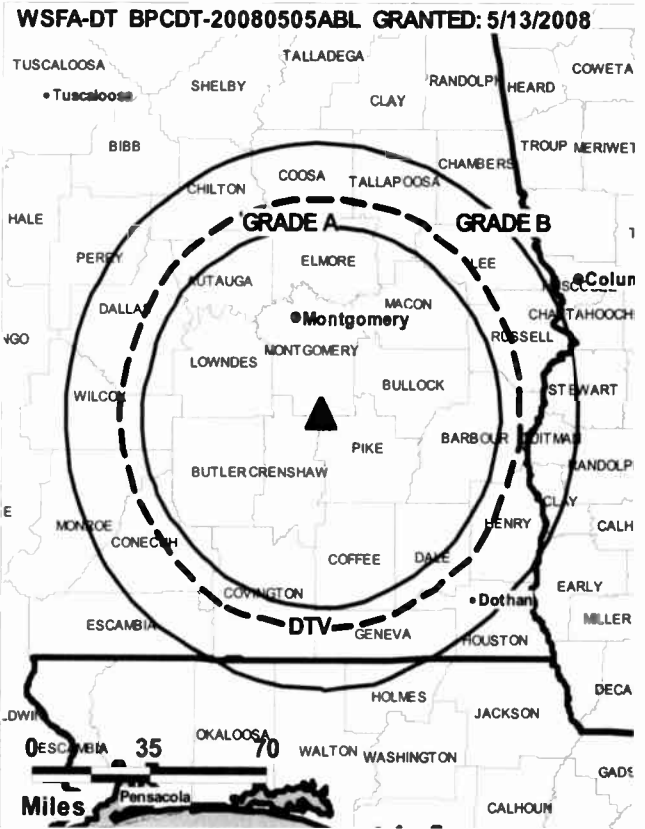
Mark Wilder, Operations, Program & Internet Manager.

Collin Gaston, General & Local Sales Manager.

Marnie McDonald, National Sales Manager.

Scott Duff, News Director.

Morris Pollock, Engineering Manager.



© 2009 Warren Communications News

Sandra Clark, Business Manager.

Edith Parten, Promotion Manager.

Randy Cook, Production Manager.

Vince Hodges, Assignment Editor.

City of License: Montgomery. **Station DMA:** Montgomery-Selma, AL. **Rank:** 118.

Nielsen Data: Not available.

WLGA
Ch. 66

Network Service: CW.

Licensee: Pappas Telecasting of Opelika LP (A Delaware LP), 500 S. Chinowth Rd., Visalia, CA 93277.

Studio: 1800 Pepperell Pkwy., Opelika, AL 36801.

Mailing Address: 1800 Pepperell Pkwy., Opelika, AL 36801.

Phone: 334-749-5766. **Fax:** 334-749-5768.

E-mail: sschropp@wlgatv.com; wdix@wlgatv.com

Web Site: http://www.wlgatv.com

Technical Facilities: Channel No. 66 (782-788 MHz). Authorized power: 2050-kw max. visual, aural. Antenna: 1824-ft above av. terrain, 1739-ft. above ground, 2221-ft. above sea level.

Latitude	32°	19'	16"
Longitude	84°	47'	28"

Transmitter: Cusseta, GA.

Note: Latitude and longitude coordinates shown are based on the North American Datum of 1927 (NAD 27) as currently required by the Mass Media Bureau of the FCC.

Ownership: Pappas Telecasting Companies (Group Owner).

Began Operation: May 16, 1982. Sale to present owner by RCH Broadcasting approved by FCC November 27, 1995. Sale to RCH Broadcasting by Christian Television Network approved by FCC August 8, 1995. Sale to Christian Television Network by Richard C. Hilton, et al., approved by FCC July 30, 1984.

Represented (legal): Paul Hastings.

Represented (engineering): Kessler & Gehman Associates Inc.

Personnel:

Waiter Oix, General Manager.

William E. Brooks, General Sales Manager.

Michael Carroll, Chief Engineer.

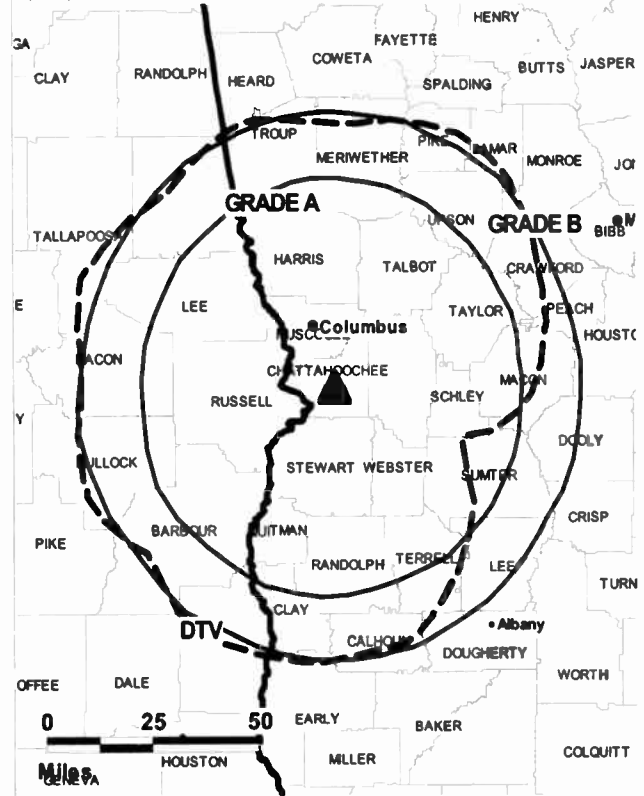
Shae Gray, Program & Traffic Director.

Robert Hill, Promotion & Production Manager.

Sherry Schropp, Office Manager.

City of License: Opelika. **Station OMA:** Columbus, GA-Opelika, AL. **Rank:** 128.

WLGA BMPCT-20040329AIX GRANTED: 10/19/2004



© 2009 Warren Communications News

Circulation © 2008 Nielsen. Coverage based on Nielsen study.

GrandTotal	Cable TV Households	Non-cable TV Households	Total TV Households
Estimated Station Totals *	150,680	45,980	196,660
Average Weekly Circulation (2008)	32,484	5,652	38,136
Average Daily Circulation (2008)			9,640
Station DMA Total	Cable TV Households	Non-cable TV Households	Total TV Households
Estimated Station Totals *	148,990	40,800	189,790
Average Weekly Circulation (2008)	32,226	5,231	37,457
Average Daily Circulation (2008)			9,583
Other DMA Total	Cable TV Households	Non-cable TV Households	Total TV Households
Estimated Station Totals *	1,690	5,180	6,870
Average Weekly Circulation (2008)	258	421	679
Average Daily Circulation (2008)			57

*Estimated station totals are sums of the Nielsen TV and Cable TV household estimates for each county in which the station registers viewing of more than 5% as per the Nielsen Survey Methods.

WLGA-DT
Ch. 31

Network Service: CW.

Grantee: Pappas Telecasting of Opelika LP (A Delaware LP), 500 S. Chinowth Rd., Visalia, CA 93277.

Studio: 1800 Pepperell Pkwy., Opelika, AL 36801.

Mailing Address: 1800 Pepperell Pkwy., Opelika, AL 36801.

Phone: 334-749-5766. **Fax:** 334-749-5768.

E-mail: sschropp@wlgatv.com; wdix@wlgatv.com

Web Site: http://www.wlgatv.com

Technical Facilities: Channel No. 31 (572-578 MHz). Authorized power: 100-kw max. visual, aural. Antenna: 1768-ft above av. terrain, 1683-ft. above ground, 2166-ft. above sea level.

Latitude	32°	19'	16"
Longitude	84°	47'	28"

Holds CP for change to channel number 47, 136-kw max. visual; BMPCDT-20080317AAO.

Note: Latitude and longitude coordinates shown are based on the North American Datum of 1927 (NAD 27) as currently required by the Mass Media Bureau of the FCC.

Ownership: Pappas Telecasting Companies (Group Owner).

Began Operation: Station operating under Special Temporary Authority at 3.65-kw max. visual; no on-air date.

Represented (legal): Paul Hastings.

Personnel:

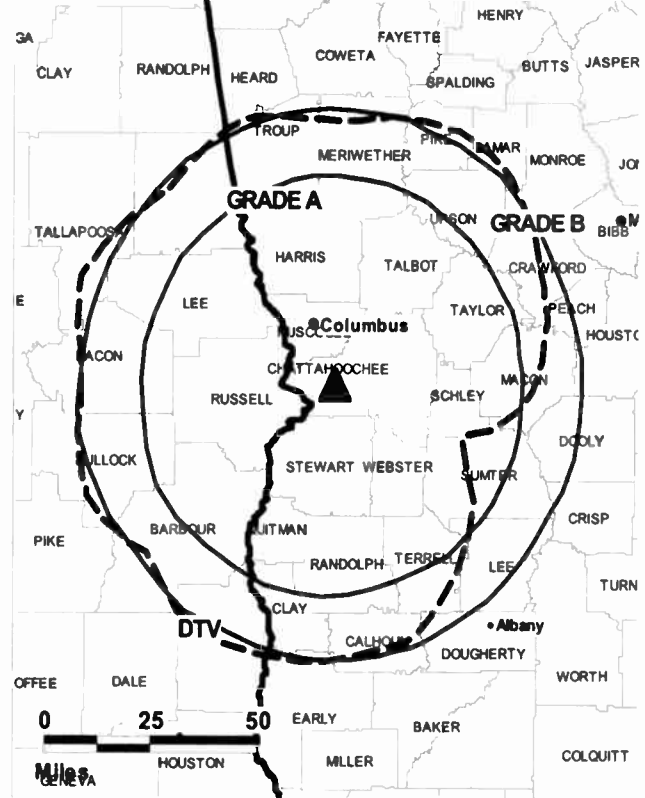
Walter Dix, General Manager.

William E. Brooks, General Sales Manager.

Michael Carroll, Chief Engineer.

Shae Gray, Program & Traffic Director.

WLGA-DT BMPCDT-20080317AAO GRANTED: 3/20/2008



© 2009 Warren Communications News

Robert Hill, Promotion & Production Manager.

Sherry Schropp, Office Manager.

City of License: Opelika. **Station DMA:** Columbus, GA-Opelika, AL. **Rank:** 128.

Nielsen Data: Not available.

WDFX-DT
Ch. 33

Network Service: FOX.

Licensee: WDFX License Subsidiary LLC, 201 Monroe St., RSA Tower, 20th Floor, Montgomery, AL 36104.

Studio: 2221 Ross Clark Circle, Dothan, AL 36301.

Mailing Address: 2221 Ross Clark Circle, Dothan, AL 36301.

Phone: 334-794-3434. **Fax:** 334-794-0034.

E-mail: esteffen@wdfxfox34.com

Web Site: http://www.wdfxfox34.com

Technical Facilities: Channel No. 33 (584-590 MHz). Authorized power: 15-kw max. visual, aural. Antenna: 495-ft above av. terrain, 473-ft. above ground, 748-ft. above sea level.

Latitude	31°	12'	28"
Longitude	85°	36'	49"

Requests CP for change to 538-kw max. visual, 486-ft above av. terrain, 473-ft. above ground, 748-ft. above sea level; BPCDT-20080620AGU.

Note: Latitude and longitude coordinates shown are based on the North American Datum of 1927 (NAD 27) as currently required by the Mass Media Bureau of the FCC.

Ownership: Raycom Media Inc. (Group Owner).

Began Operation: Station operating; no on-air date.

Represented (legal): Covington & Burling.

Represented (sales): Katz Media Group.

Personnel:

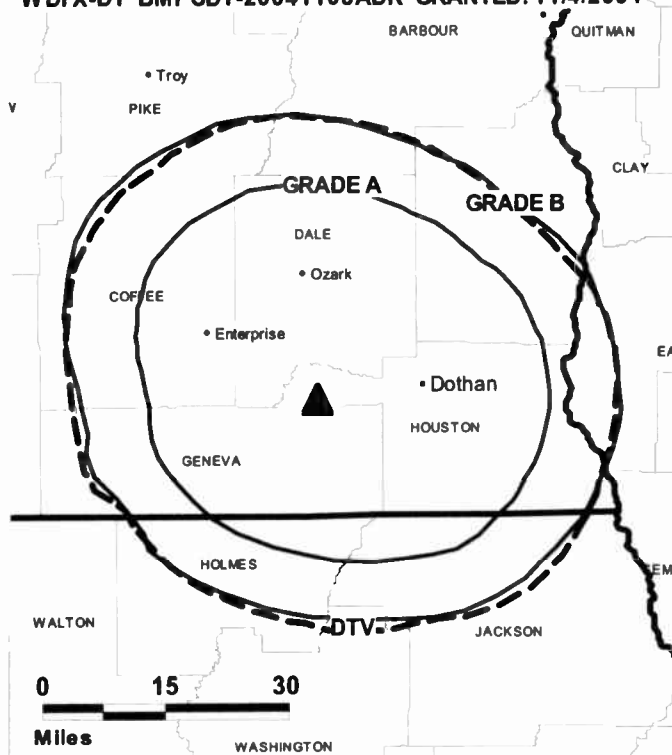
Erick Steffen, General Manager, General Sales Manager & Program Director.

Wes Roten, Chief Engineer.

Paul Erickson, Business Manager.

Wesley Wilkinson, Production Manager.

WDFX-DT BPCDT-20041103ADK GRANTED: 11/4/2004



© 2009 Warren Communications News

Brandy Johnson, Traffic Manager.

City of License: Ozark. **Station DMA:** Dothan, AL. **Rank:** 172.

Nielsen Data: Not available.

WDFX-TV
Ch. 34

Network Service: FOX.

Licensee: WDFX License Subsidiary LLC, 201 Monroe St., RSA Tower, 20th Floor, Montgomery, AL 36104.

Studio: 2221 Ross Clark Circle, Dothan, AL 36301.

Mailing Address: 2221 Ross Clark Circle, Dothan, AL 36301.

Phone: 334-794-3434. **Fax:** 334-794-0034.

E-mail: esteffen@wdfx34.com

Web Site: http://www.wdfx34.com

Technical Facilities: Channel No. 34 (590-596 MHz). Authorized power: 1120-kw max. visual, aural. Antenna: 495-ft above av. terrain, 473-ft. above ground, 748-ft. above sea level.

Latitude	31°	12'	28"
Longitude	85°	36'	49"

Note: Latitude and longitude coordinates shown are based on the North American Datum of 1927 (NAD 27) as currently required by the Mass Media Bureau of the FCC.

Ownership: Raycom Media Inc. (Group Owner).

Began Operation: February 22, 1991. Sale to present owner by Waitt Broadcasting Inc. approved by FCC October 14, 2003.

Represented (sales): Katz Media Group.

Represented (legal): Covington & Burling.

Represented (engineering): Lohnes & Culver.

Personnel:

Erick Steffen, General Manager, General Sales Manager & Program Director.

Wes Roten, Chief Engineer.

Paul Erickson, Business Manager.

Wesley Wilkinson, Production Manager.

Brandy Johnson, Traffic Manager.

City of License: Ozark. **Station DMA:** Dothan, AL. **Rank:** 172.

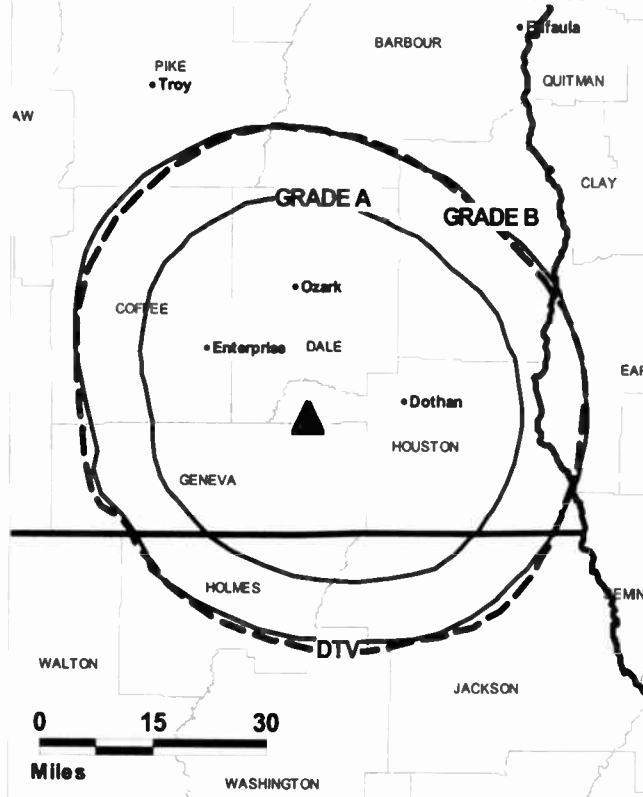
Setting the industry standard...

Communications Daily

Warren Communications News

FREE 30-day trial — call 800-771-9202 or visit www.warren-news.com

WDFX-TV BPCT-20040723ADN GRANTED: 10/29/2004



Circulation © 2008 Nielsen. Coverage based on Nielsen study.

GrandTotal	Cable TV Households	Non-cable TV Households	Total TV Households
Estimated Station Totals *	68,820	37,950	106,770
Average Weekly Circulation (2008)	32,961	10,816	43,777
Average Daily Circulation (2008)			14,337
Station DMA Total	Cable TV Households	Non-cable TV Households	Total TV Households
Estimated Station Totals *	68,820	31,040	99,860
Average Weekly Circulation (2008)	32,961	10,423	43,384
Average Daily Circulation (2008)			14,261
Other DMA Total	Cable TV Households	Non-cable TV Households	Total TV Households
Estimated Station Totals *	0	6,910	6,910
Average Weekly Circulation (2008)	0	393	393
Average Daily Circulation (2008)			76

*Estimated station totals are sums of the Nielsen TV and Cable TV household estimates for each county in which the station registers viewing of more than 5% as per the Nielsen Survey Methods.

WAKA
Ch. 8

Network Service: CBS.

Licensee: Alabama Broadcasting Partners, One Television Pl, c/o Russell Schwartz, Charlotte, NC 28205.

Studio: 3020 Eastern Blvd, Montgomery, AL 36116.

Mailing Address: PO Box 230667, Montgomery, AL 36123.

Phone: 334-271-8888; 334-270-9252 (news). **Fax:** 334-272-6444.

E-mail: msmith@waka.com

Web Site: http://www.waka.com

Technical Facilities: Channel No. 8 (180-186 MHz). Authorized power: 316-kw visual, 63.5-kw aural. Antenna: 1760-ft above av. terrain, 1757-ft. above ground, 2000-ft. above sea level.

Latitude 32° 08' 58"
Longitude 86° 46' 48"

Transmitter: C.R. 12, 3-mi. W of Gordonsville.

Note: Latitude and longitude coordinates shown are based on the North American Datum of 1927 (NAD 27) as currently required by the Mass Media Bureau of the FCC.

Multichannel TV Sound: Stereo and separate audio program.

Satellite Earth Stations: Transmitter Larcas; Scientific-Atlanta, 7-meter C-band; Scientific-Atlanta, 4-meter C-band; RCA, 4-meter Ku-band; Emcœ, 4-meter C-band; Scientific-Atlanta, 5-meter C-band; Vertex, Uniden, Scientific-Atlanta, M/A-Com, Kavouras receivers.

Ownership: Bahakel Communications Ltd. (Group Owner).

Began Operation: March 17, 1960. Left air July 1968 following fire which destroyed studio, offices & transmitting equipment. Sale to Charles F. Grisham, et al., by William J. Brennan, William E. Bennis, et al., approved by FCC January 1971. Resumed operation November 1, 1973. Sale to present owner by Charles F. Grisham, et al., approved by FCC June 10, 1985.

Represented (sales): Continental Television Sales.

Represented (legal): Dow Lohnes PLLC.

Personnel:

James Caruthers, General Manager.

Steffanie Patterson, General Sales Manager.

Michael Leverett, Local Sales Manager.

Rob Martin, News Director.

Thomas Mayberry, Chief Engineer.

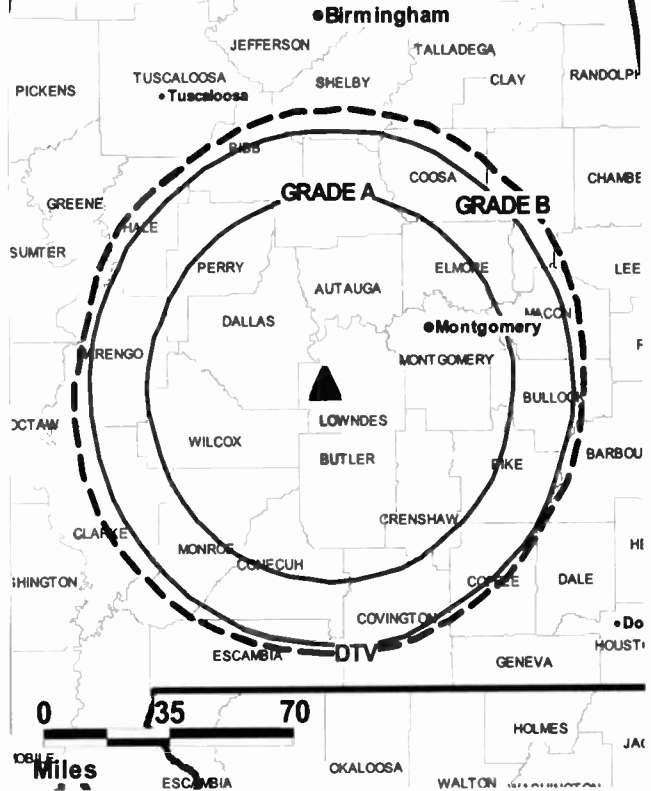
Cindy McLeod, Business Manager.

Mark Smith, Program Director.

P. J. Hilbert, Promotion & Creative Services Director.

Rick Baker, Traffic Director.

WAKA BMPCT-19840907KL GRANTED: 11/16/1984



© 2009 Warren Communications News

City of License: Selma. **Station DMA:** Montgomery-Selma, AL. **Rank:** 118.

Circulation © 2008 Nielsen. Coverage based on Nielsen study.

GrandTotal	Cable TV Households	Non-cable TV Households	Total TV Households
Estimated Station Totals *	180,110	105,760	285,870
Average Weekly Circulation (2008)	117,143	45,505	162,648
Average Daily Circulation (2008)			84,781
Station DMA Total	Cable TV Households	Non-cable TV Households	Total TV Households
Estimated Station Totals *	167,270	71,280	238,550
Average Weekly Circulation (2008)	113,113	41,609	154,722
Average Daily Circulation (2008)			80,162
Other DMA Total	Cable TV Households	Non-cable TV Households	Total TV Households
Estimated Station Totals *	12,840	34,480	47,320
Average Weekly Circulation (2008)	4,030	3,896	7,926
Average Daily Circulation (2008)			4,619

*Estimated station totals are sums of the Nielsen TV and Cable TV household estimates for each county in which the station registers viewing of more than 5% as per the Nielsen Survey Methods.

WAKA-DT
Ch. 55

Network Service: CBS.

Licensee: Alabama Broadcasting Partners, One Television Pl, c/o Russell Schwartz, Charlotte, NC 28205.

Studio: 3020 Eastern Blvd, Montgomery, AL 36116.

Mailing Address: PO Box 230667, Montgomery, AL 36123.

Phone: 334-271-8888; 334-270-9252 (news). **Fax:** 334-272-6444.

E-mail: msmith@waka.com

Web Site: http://www.waka.com

Technical Facilities: Channel No. 55 (716-722 MHz). Authorized power: 1000-kw max. visual, aural. Antenna: 1578-ft above av. terrain, 1581-ft. above ground, 1818-ft. above sea level.

Latitude	32°	08'	58"
Longitude	86°	46'	51"

Holds CP for change to channel number 42, 847-kw max. visual, 1627-ft above av. terrain, 1655-ft. above ground, 1893-ft. above sea level; BPCDT-20080414ACK.

Note: Latitude and longitude coordinates shown are based on the North American Datum of 1927 (NAD 27) as currently required by the Mass Media Bureau of the FCC.

Ownership: Bahakel Communications Ltd. (Group Owner).

Began Operation: August 19, 2005.

Represented (legal): Dow Lohnes PLLC.

Represented (sales): Continental Television Sales.

Personnel:

James Caruthers, General Manager.

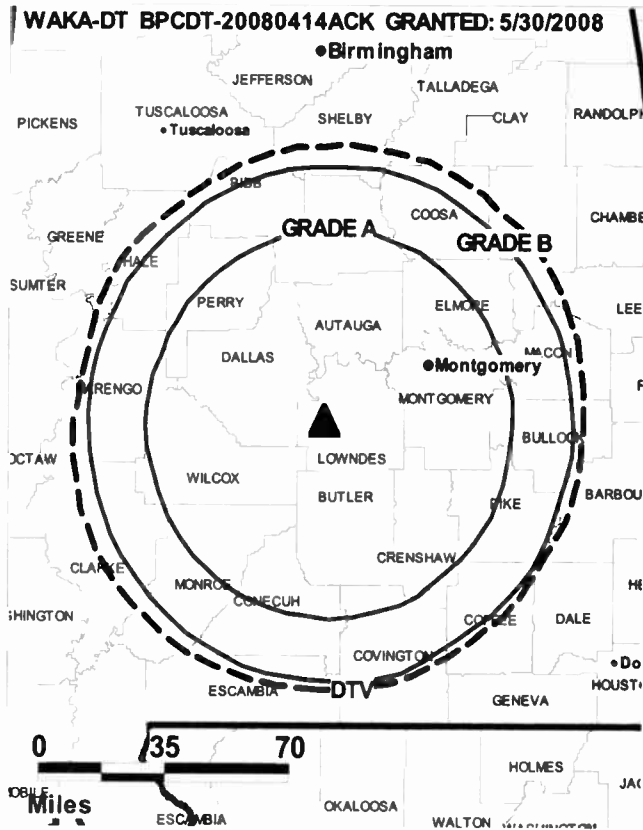
Steffanie Patterson, General Sales Manager.

Michael Leverett, Local Sales Manager.

Rob Martin, News Director.

Thomas Mayberry, Chief Engineer.

Cindy McLeod, Business Manager.



Mark Smith, Program Director.

P. J. Hilbert, Promotion & Creative Services Director.

Rick Baker, Traffic Manager.

City of License: Selma. **Station DMA:** Montgomery-Selma, AL. **Rank:** 118.

Nielsen Data: Not available.

WBIH-DT
Ch. 29

Network Service: IND.

Grantee: Flinn Broadcasting Corp., 188 S Bellevue Blvd, Ste 222, Memphis, TN 38104.

Mailing Address: 225 N Memorial Dr, Prattville, AL 36067.

Phone: 334-491-2900.

E-mail: mail@flinn.com

Technical Facilities: Channel No. 29 (560-566 MHz). Authorized power: 760-kw max. visual, aural. Antenna: 1339-ft above av. terrain, 1181-ft. above ground, 1650-ft. above sea level.

Latitude	32°	32'	26"
Longitude	86°	50'	33"

Requests CP for change to 1000-kw max. visual; BPCDT-20080617ADT.

Note: Latitude and longitude coordinates shown are based on the North American Datum of 1927 (NAD 27) as currently required by the Mass Media Bureau of the FCC.

Ownership: Flinn Broadcasting Corp. (Group Owner).

Began Operation: May 1, 2006. Station ceased analog operations May 2006 and is operating in digital mode only. Station plans to broadcast digitally on its original analog channel allotment.

Personnel:

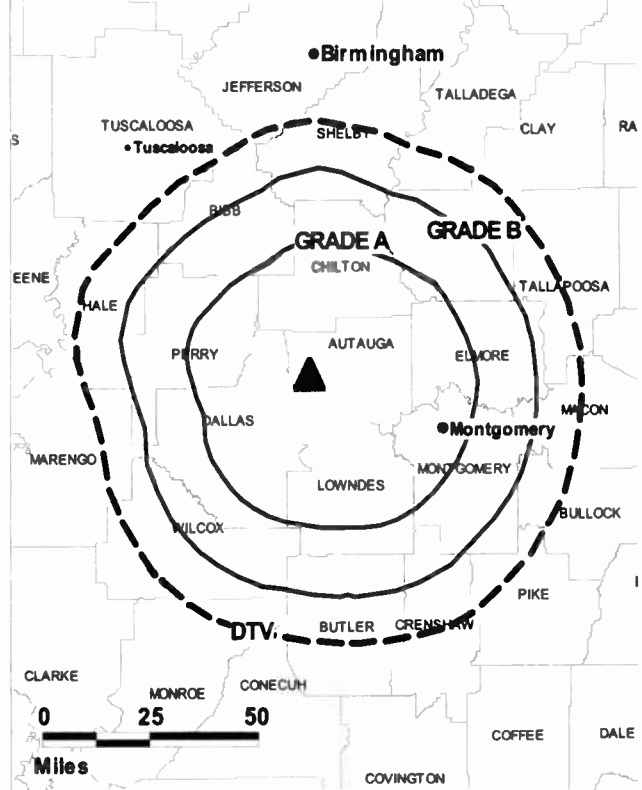
Dirk Freeman, General Manager.

David Tucker, Chief Operator.

City of License: Selma. **Station DMA:** Montgomery-Selma, AL. **Rank:** 118.

Nielsen Data: Not available.

WBIH-DT BPCDT-20080617ADT GRANTED: 7/30/2008



© 2009 Warren Communications News

WRJM-TV
Ch. 67

Network Service: MNT.

Licensee: Walter P. Lunsford, Receiver for Josie Park Broadcasting Inc., 114 S Conner St, Enterprise, AL 36330.

Studios: 315 S Three Notch St, Troy, AL 36081; 1014 S. Brundidge St, Troy, AL 36081.

Mailing Address: 315 S Three Notch St, Troy, AL 36081.

Phone: 334-670-6766. **Fax:** 334-670-6717.

E-mail: programming@wrjm.com; sales@wrjm.com

Web Site: http://www.wrjm.com

Technical Facilities: Channel No. 67 (788-794 MHz). Authorized power: 2820-kw max. visual, aural. Antenna: 1066-ft above av. terrain, 922-ft. above ground, 1490-ft. above sea level.

Latitude 32° 03' 37"
Longitude 85° 57' 02"

Transmitter: County Rd. 37, 1-mi. S of Old Union Church.

Digital Facilities: Channel No. 48 (674-680 MHz). Power: 50-kw max. visual. Antenna: 1130-ft above av. terrain, 977-ft. above ground, 1544-ft. above sea level.

Latitude 32° 03' 36.54"
Longitude 85° 57' 01.83"

FCC Digital File Number: BPCDT-19991101AKR. Granted: February 7, 2001.

Note: Latitude and longitude coordinates shown are based on the North American Datum of 1927 (NAD 27) as currently required by the Mass Media Bureau of the FCC.

Ownership: Josie Park Broadcasting Inc., Walter P. Lunsford Receiver.

Began Operation: November 24, 2000. Involuntary assignment to Walter P. Lunsford as Receiver approved by FCC February 11, 2008. Sale to present owner by Stage Door Development Inc. approved by FCC November 8, 2000. Sale to Stage Door Development Inc. by Shelley Broadcasting Co. Inc., Debtor In Possession approved by FCC January 26, 1993. Involuntary assignment of debtor in possession status to Shelley Broadcasting Co. Inc. approved by FCC November 21, 1989.

Represented (legal): Putbrey, Hunsaker & Trent PC.

Represented (engineering): Lohnes & Culver.

Personnel:

Don Hess, General Manager & Program Director.

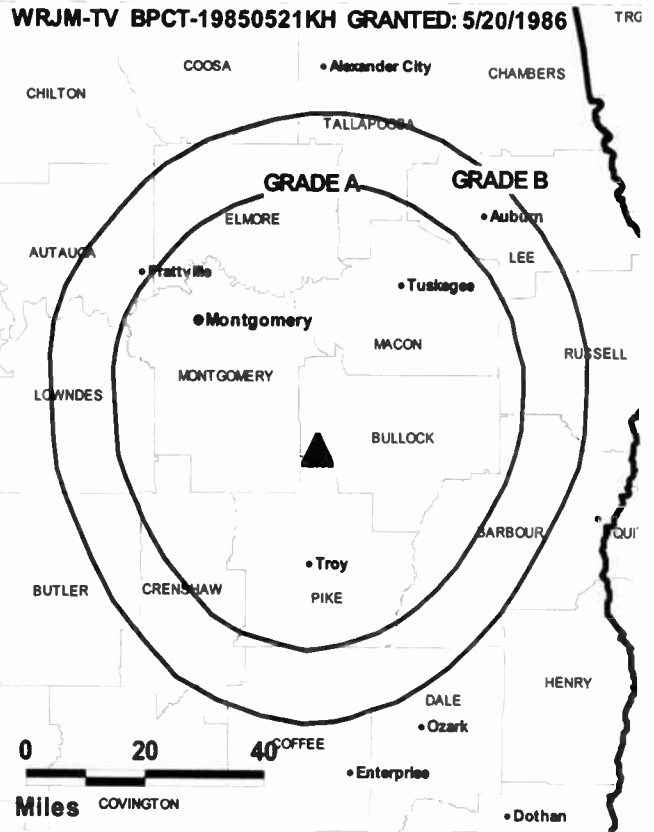
Buddy Johnson, General Sales Manager.

Walter Lunsford, Business Manager.

Brenda Simechak, Program Director.

Ria Miller, Traffic Manager.

City of License: Troy. **Station DMA:** Montgomery-Selma, AL. **Rank:** 118.



Circulation © 2008 Nielsen. Coverage based on Nielsen study.

GrandTotal	Cable TV Households	Non-cable TV Households	Total TV Households
Estimated Station Totals *	153,760	48,060	201,820
Average Weekly Circulation (2008)	15,961	4,599	20,560
Average Daily Circulation (2008)			4,974
Station DMA Total	Cable TV Households	Non-cable TV Households	Total TV Households
Estimated Station Totals *	151,710	48,060	199,770
Average Weekly Circulation (2008)	15,801	4,599	20,400
Average Daily Circulation (2008)			4,951
Other DMA Total	Cable TV Households	Non-cable TV Households	Total TV Households
Estimated Station Totals *	2,050	0	2,050
Average Weekly Circulation (2008)	160	0	160
Average Daily Circulation (2008)			23

*Estimated station totals are sums of the Nielsen TV and Cable TV household estimates for each county in which the station registers viewing of more than 5% as per the Nielsen Survey Methods.

WCFT-DT
Ch. 5

Network Service: ABC.

Grantee: TV Alabama Inc., 800 Concourse Pkwy., Suite 200, Birmingham, AL 35244.

Studio: 800 Concourse Pkwy., Suite 200, Birmingham, AL 35244.

Mailing Address: PO Box 360039, Birmingham, AL 35236.

Phone: 205-403-3340. **Fax:** 205-403-3329.

E-mail: garyw@abc3340.com

Web Site: http://www.abc3340.com

Technical Facilities: Channel No. 5 (76-82 MHz). Authorized power: 9.5-kw visual, aural. Antenna: 2052-ft above av. terrain, 1850-ft. above ground, 2490-ft. above sea level.

Latitude	33°	28'	48"
Longitude	87°	25'	50"

Holds CP for change to channel number 33, 230-kw max. visual, 2155-ft above av. terrain, 1953-ft. above ground, 2593-ft. above sea level; BPCDT-20080509ABU.

Note: Latitude and longitude coordinates shown are based on the North American Datum of 1927 (NAD 27) as currently required by the Mass Media Bureau of the FCC.

Ownership: Allbritton Communications Co. (Group Owner).

Began Operation: Station operating; no on-air date. Station plans to broadcast digitally on its analog channel allotment.

Personnel:

Mike Murphy, Vice President & General Manager.

Lisa Hughes, General Sales Manager.

Emily Davis, National Sales Manager.

Garry Kelly, News Director.

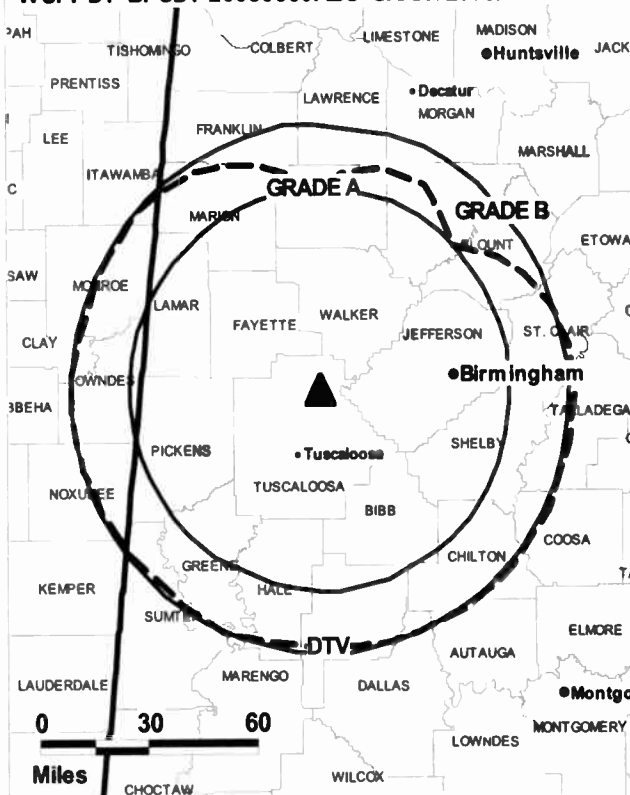
Gary Watkins, Chief Engineer.

Melissa Austin, Business Manager.

Vicki Jones, Program Director.

Shirley Harden, Promotion Director.

WCFT-DT BPCDT-20080509ABU GRANTED: 5/15/2008



© 2009 Warren Communications News

Jan Dehnall, Traffic Manager.

Jean Ziegert, Human Resources Director.

City of License: Tuscaloosa.

Station DMA: Birmingham (Anniston & Tuscaloosa), AL. **Rank:** 40.

Nielsen Data: Not available.

WCFT-TV
Ch. 33

Network Service: ABC.

Licensee: TV Alabama Inc., 800 Concourse Pkwy., Suite 200, Birmingham, AL 35244.

Studio: 800 Concourse Pkwy., Suite 200, Birmingham, AL 35244.

Mailing Address: PO Box 360039, Birmingham, AL 35236.

Phone: 205-403-3340. **Fax:** 205-403-3329.

E-mail: garyw@abc3340.com

Web Site: http://www.abc3340.com

Technical Facilities: Channel No. 33 (584-590 MHz). Authorized power: 4355-kw max. visual, aural. Antenna: 2172-ft above av. terrain, 1964-ft. above ground, 2604-ft. above sea level.

Latitude 33° 28' 48"
Longitude 87° 25' 50"

Transmitter: 3.9-mi. E of State Rte. 69 & Wint Dunn Rd., 20.5-mi. NNE of Tuscaloosa.

Note: Latitude and longitude coordinates shown are based on the North American Datum of 1927 (NAD 27) as currently required by the Mass Media Bureau of the FCC.

Satellite Earth Stations: Transmitter Comark; Vertex, Ku-band; Comtech, Ku-band; Andrew, C-band.

SNG Mobile Dish: Harris, Ku-band.

Ownership: Allbritton Communications Co. (Group Owner).

Began Operation: October 29, 1965. Transfer of stock to W. S. Smylie Jr., S. A. Rosenbaum, Marvin Reuben, et al., approved by FCC August 23, 1967. Sale to Beam Broadcasting Ltd. approved by FCC July 27, 1983. Sale to Federal Broadcasting approved by FCC February 20, 1991. Sale to present owner approved by FCC February 28, 1996.

Represented (sales): Katz Media Group.

Represented (legal): Hogan & Hartson LLP.

Personnel:

Mike Murphy, Vice President & General Manager.

Lisa Hughes, General Sales Manager.

Emily Davis, National Sales Manager.

Garry Kelly, News Director.

Gary Watkins, Chief Engineer.

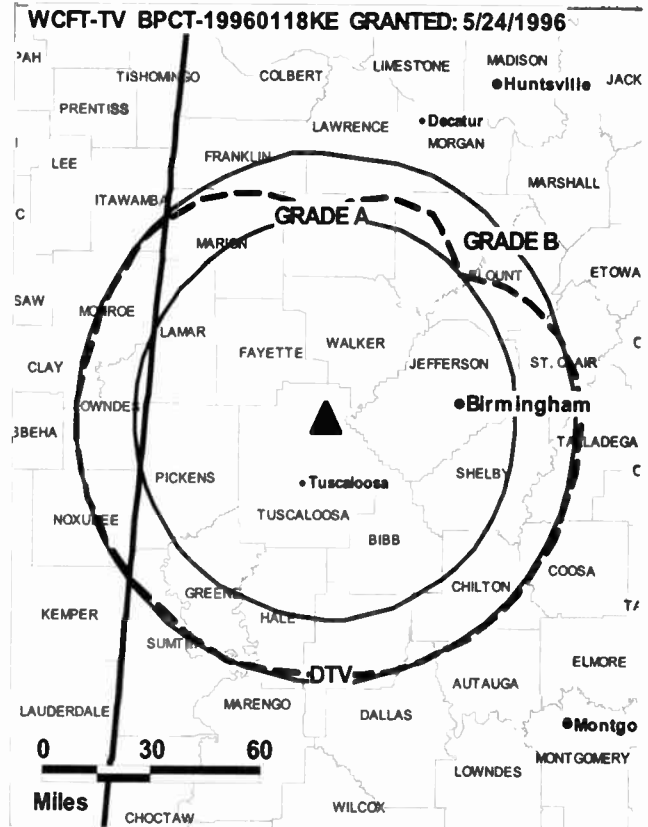
Melissa Austin, Business Manager.

Vicki Jones, Program Director.

Shirley Harden, Promotion Director.

Jan Defnall, Traffic Manager.

Jean Ziegert, Human Resources Director.



City of License: Tuscaloosa.

Station DMA: Birmingham (Anniston & Tuscaloosa), AL. Rank: 40.

Circulation © 2008 Nielsen. Coverage based on Nielsen study.

GrandTotal	Cable TV Households	Non-cable TV Households	Total TV Households
Estimated Station Totals *	311,190	346,170	657,360
Average Weekly Circulation (2008)	118,664	131,515	250,179
Average Daily Circulation (2008)			115,564
Station DMA Total	Cable TV Households	Non-cable TV Households	Total TV Households
Estimated Station Totals *	297,590	322,460	620,050
Average Weekly Circulation (2008)	114,454	129,320	243,774
Average Daily Circulation (2008)			112,326
Other DMA Total	Cable TV Households	Non-cable TV Households	Total TV Households
Estimated Station Totals *	13,600	23,710	37,310
Average Weekly Circulation (2008)	4,210	2,195	6,405
Average Daily Circulation (2008)			3,238

*Estimated station totals are sums of the Nielsen TV and Cable TV household estimates for each county in which the station registers viewing of more than 5% as per the Nielsen Survey Methods.

WUOA
Ch. 23

Network Service: IND.

Licensee: Board of Trustees of the University of Alabama, PO Box 870152, Tuscaloosa, AL 35487-0152.

Studio: 901 University, Rm 107, Reese-Phifer Hall, Tuscaloosa, AL 35487.

Mailing Address: PO Box 870172, Tuscaloosa, AL 35487.

Phone: 205-348-7000. **Fax:** 205-348-7002.

E-mail: rclcm@wvua7.com

Web Site: <http://www.tuscaloosanews.com/section/wvua>

Technical Facilities: Channel No. 23 (524-530 MHz). Authorized power: 890-kw max. visual, aural. Antenna: 872-ft above av. terrain, 669-ft. above ground, 1112-ft. above sea level.

Latitude 33° 03' 15"
Longitude 87° 32' 57"

Transmitter: Alabama Hwy. 69.

Digital Facilities: Channel No. 6 (82-88 MHz). Power: 1.5-kw visual, aural. Antenna: 518-ft above av. terrain, 381-ft. above ground, 860-ft. above sea level.

Latitude 33° 05' 40"
Longitude 87° 24' 47"

FCC Digital File Number: BPCDT-20080512ACC. Granted: May 27, 2008.

Note: Latitude and longitude coordinates shown are based on the North American Datum of 1927 (NAD 27) as currently required by the Mass Media Bureau of the FCC.

Ownership: Board of Trustees, U. of Alabama.

Began Operation: Sale to present owner by Steven B. Fader approved by FCC November 30, 2004.

Represented (legal): Fletcher, Heald & Hildreth PLC.

Represented (engineering): Carl T. Jones Corp.

Personnel:

Roy Clem, General Manager.

Dan Bradley, General Sales Manager.

Camille Shotts, Regional Sales Manager.

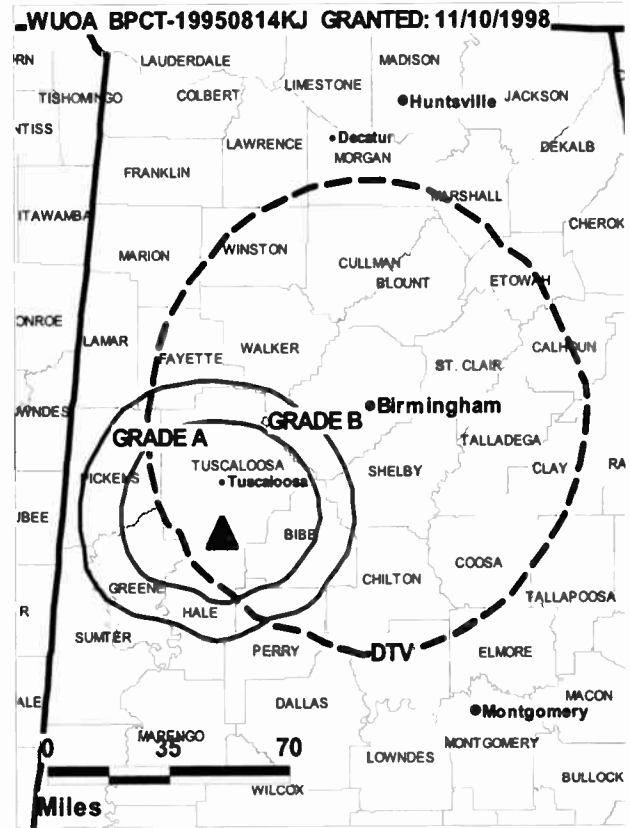
Steve Meyer, Local Sales Manager.

Dave Baughn, Chief Engineer.

Lynn Brooks, News Director.

Vicki Richardson, Program Director & Traffic Manager.

Scott Spence, Operations & Production Manager.



© 2009 Warren Communications News

City of License: Tuscaloosa.

Station DMA: Birmingham (Anniston & Tuscaloosa), AL. Rank: 40.

Circulation © 2008 Nielsen. Coverage based on Nielsen study.

GrandTotal	Cable TV Households	Non-cable TV Households	Total TV Households
Estimated Station Totals *	0	103,860	103,860
Average Weekly Circulation (2008)	0	11,905	11,905
Average Daily Circulation (2008)		2,301	2,301
Station DMA Total	Cable TV Households	Non-cable TV Households	Total TV Households
Estimated Station Totals *	0	103,860	103,860
Average Weekly Circulation (2008)	0	11,905	11,905
Average Daily Circulation (2008)		2,301	2,301

*Estimated station totals are sums of the Nielsen TV and Cable TV household estimates for each county in which the station registers viewing of more than 5% as per the Nielsen Survey Methods.

WBMM
Ch. 22

Network Service: CW.

Licensee: SagamoreHill Broadcasting of Alabama LLC, 2 Embarcadero Center, 23rd Floor, San Francisco, CA 94111.

Mailing Address: 3251 Harrison Rd, Montgomery, AL 36109.

Phone: 334-270-3200. **Fax:** 334-271-2972.

E-mail: jgrear@wncstv.com

Web Site: <http://www.cwmontgomery.com>

Technical Facilities: Channel No. 22 (518-524 MHz). Authorized power: 2820-kw max. visual, aural. Antenna: 1119-ft above av. terrain, 942-ft. above ground, 1522-ft. above sea level.

Latitude 32° 04' 05"
Longitude 86° 56' 41"

Note: Latitude and longitude coordinates shown are based on the North American Datum of 1927 (NAD 27) as currently required by the Mass Media Bureau of the FCC.

Ownership: SagamoreHill Broadcasting LLC (Group Owner).

Began Operation: November 1, 2002. Sale to present owner by Montgomery 22 Inc. approved by FCC April 14, 2006. Sale to Montgomery 22 Inc. by Tuskegee Assoc. approved by FCC December 27, 2000.

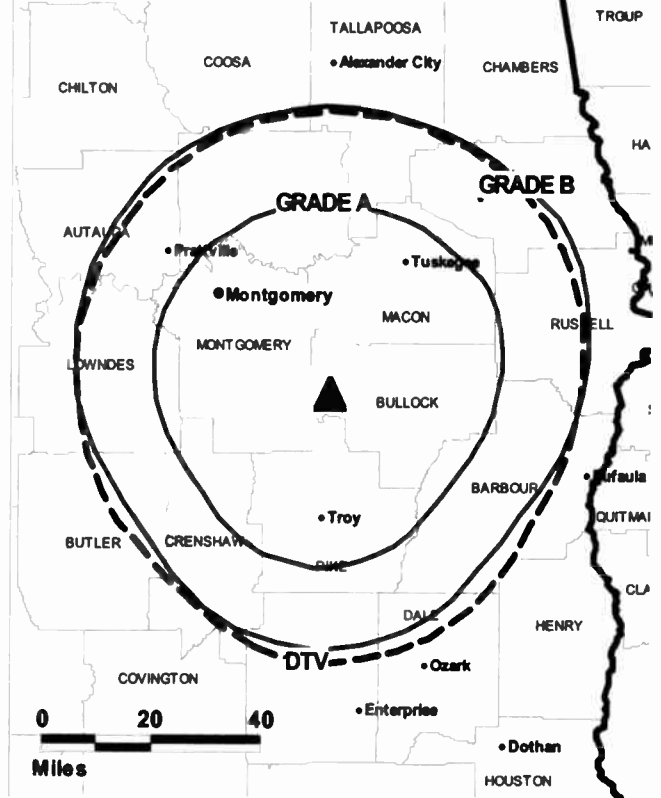
Represented (legal): Wiley Rein LLP.

Personnel:

Jesse Grear, Sales Director.

City of License: Tuskegee. **Station DMA:** Montgomery-Selma, AL. **Rank:** 118.

WBMM BPCT-19870602KG GRANTED: 7/12/1989



Circulation © 2008 Nielsen. Coverage based on Nielsen study.

GrandTotal	Cable TV Households	Non-cable TV Households	Total TV Households
Estimated Station Totals *	162,760	62,370	225,130
Average Weekly Circulation (2008)	26,447	9,904	36,351
Average Daily Circulation (2008)			9,667

Station DMA Total	Cable TV Households	Non-cable TV Households	Total TV Households
Estimated Station Totals *	161,040	60,100	221,140
Average Weekly Circulation (2008)	26,301	9,688	35,989
Average Daily Circulation (2008)			9,637

Other DMA Total	Cable TV Households	Non-cable TV Households	Total TV Households
Estimated Station Totals *	1,720	2,270	3,990
Average Weekly Circulation (2008)	146	216	362
Average Daily Circulation (2008)			30

*Estimated station totals are sums of the Nielsen TV and Cable TV household estimates for each county in which the station registers viewing of more than 5% as per the Nielsen Survey Methods.

Digital cable and TV coverage maps
Visit www.warren-news.com/mediaprints.htm

MediaPrints™
Map a Winning Business Strategy

WBMM-DT
Ch. 24

Network Service: CW.

Licensee: SagamoreHill Broadcasting of Alabama LLC, 2 Embarcadero Center, 23rd Floor, San Francisco, CA 94111.

Mailing Address: 3251 Harrison Rd, Montgomery, AL 36109.

Phone: 334-270-3200. **Fax:** 334-271-2972.

E-mail: jgrear@wncstv.com

Web Site: <http://www.cwmontgomery.com>

Technical Facilities: Channel No. 24 (530-536 MHz). Authorized power: 100-kw max. visual, aural. Antenna: 1066-ft above av. terrain, 902-ft. above ground, 1482-ft. above sea level.

Latitude	32°	04'	05"
Longitude	85°	56'	41"

Requests CP for change to channel number 22, 65-kw max. visual, 1119-ft above av. terrain, 942-ft. above ground, 1522-ft. above sea level; BPCDT-20080618ADG.

Note: Latitude and longitude coordinates shown are based on the North American Datum of 1927 (NAD 27) as currently required by the Mass Media Bureau of the FCC.

Ownership: SagamoreHill Broadcasting LLC (Group Owner).

Began Operation: FCC granted station Special Temporary Authority to remain silent since its transmitter ceased functioning September 2006. Analog facilities remain operational. Station plans to broadcast digitally on its analog channel allotment.

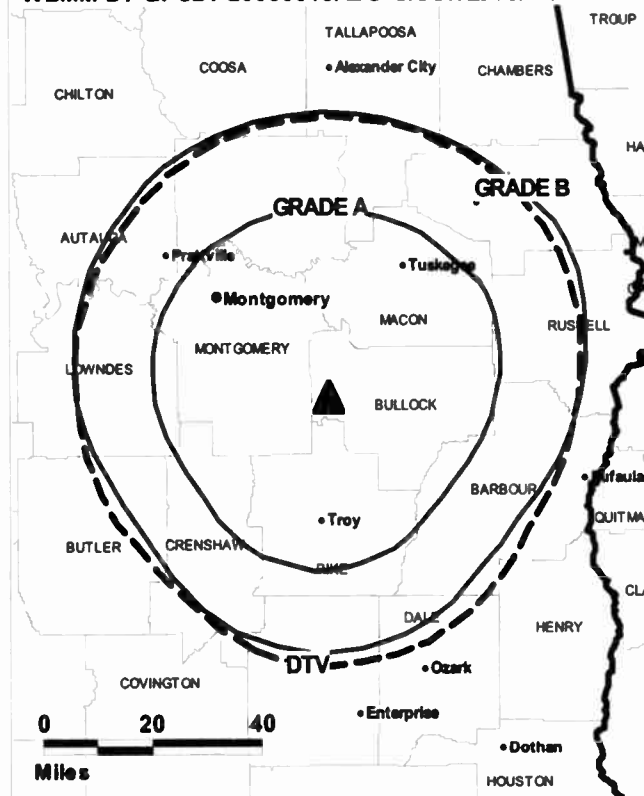
Represented (legal): Wiley Rein LLP.

Personnel:

Jesse Grear, Sales Director.

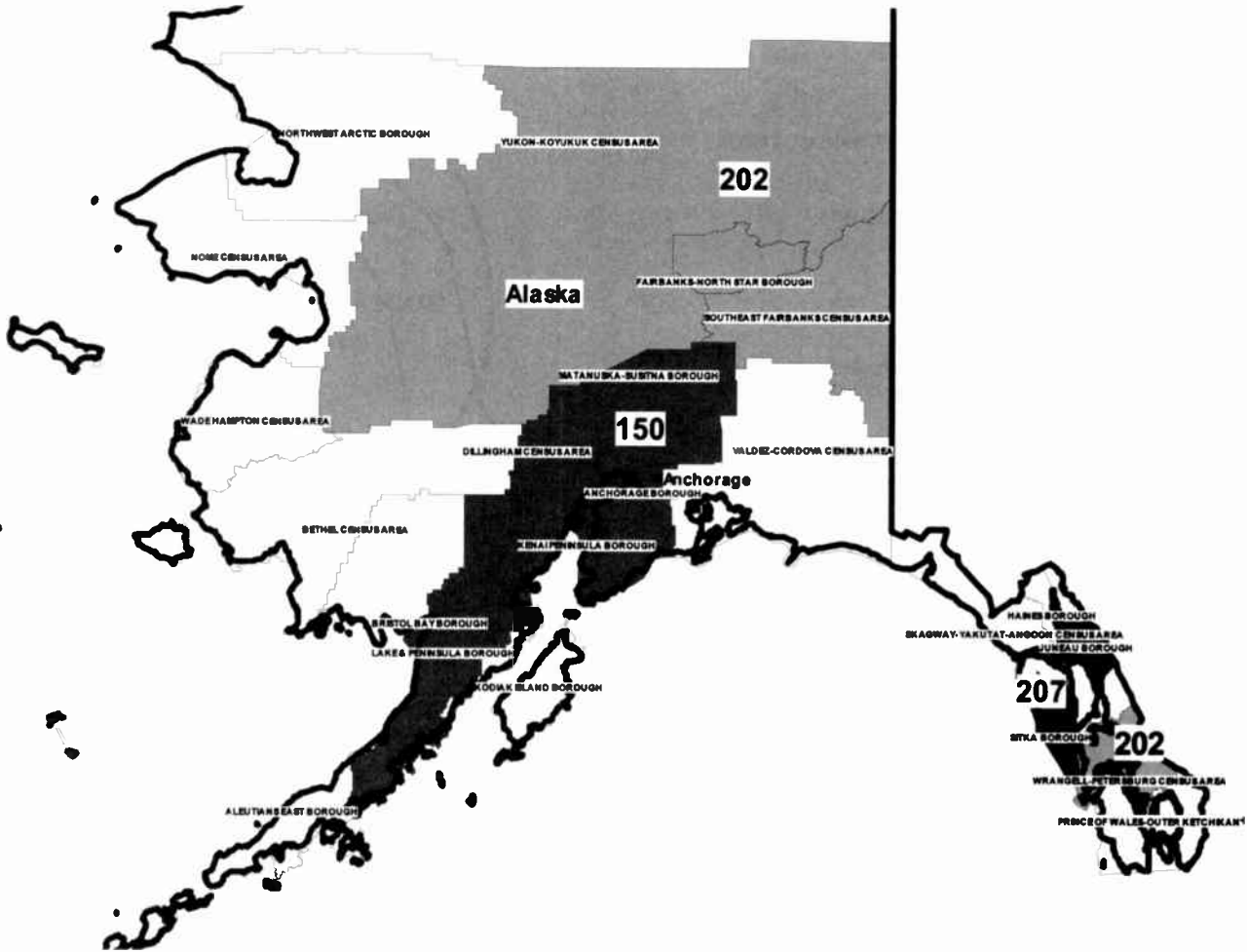
City of License: Tuskegee. **Station DMA:** Montgomery-Selma, AL. **Rank:** 118.

WBMM-DT BPCDT-20080618ADG GRANTED: 8/11/2008



© 2009 Warren Communications News

Nielsen Data: Not available.



© 2009 Warren Communications News

MARKET	NIELSEN DMA TV HOUSEHOLDS	RANK	MARKET AREA COMMERCIAL STATIONS
Anchorage, AK	150,620	150	KDMD (33); KDMD-DT (32); KIMO (13); KIMO-DT (12); KTBY (4); KTBY-DT (20); KTUU-DT (10); KTUU-TV (2); KTVA (11); KTVA-DT (28); KYES-DT (6); KYES-TV (5)
Fairbanks, AK	37,110	202	KATN (2); KATN-DT (18); KFXF (7); KFXF-DT (22); KJNP-DT (20); KJNP-TV (4); KTVF (11); KTVF-DT (26)
Juneau, AK	25,250	207	KJUD (8); KJUD-DT (11); KTNL-DT (7); KTNL-TV (13); KUBD (4); KUBD-DT (13)

Alaska *Digital* Station Totals as of October 1, 2008

	VHF	UHF	TOTAL
Commercial Television	6	7	13
Educational Television	1	1	2
	7	8	15

Alaska Analog Station Totals as of October 1, 2008

	VHF	UHF	TOTAL
Commercial Television	12	1	13
Educational Television	4	0	0
	16	1	17

KDMD
Ch. 33

Network Service: ION.

Licensee: Ketchikan TV LLC, PO Box 348, 2539 N Hwy 67, Sedalia, CO 80135.

Studio: 1310 E. 66th Ave., Anchorage, AK 99518-1915.

Mailing Address: 1310 E. 66th Ave., Anchorage, AK 99518-1915.

Phone: 907-562-5363. **Fax:** 907-562-5346.

E-mail: debbie.soares@kdmd.tv

Web Site: <http://www.kdmd.tv>

Technical Facilities: Channel No. 33 (584-590 MHz). Authorized power: 66-kw visual, aural. Antenna: 985-ft above av. terrain, 164-ft. above ground, 2060-ft. above sea level.

Latitude	61°	20'	10"
Longitude	149°	30'	48"

Transmitter: Lot 1, Block 1, Eagle's Nest Subdivision.

Note: Latitude and longitude coordinates shown are based on the North American Datum of 1927 (NAD 27) as currently required by the Mass Media Bureau of the FCC.

Satellite Earth Stations: Transmitter Television Technology; Beta, 2.5-meter C-band; Paraclipse, 3-meter C-band; Echostar receivers.

Ownership: Ketchikan TV LLC (Group Owner).

Began Operation: October 1, 1989. Sale to present owner (then GreenTV Corp.) by Echonet Corp. approved by FCC January 31, 1992.

Represented (legal): Borsari & Paxson.

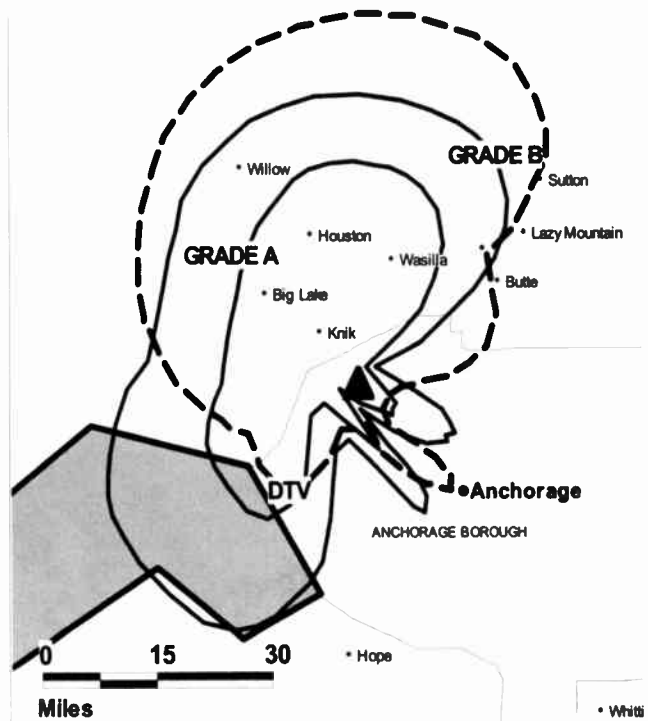
Personnel:

Andy Tierney, General Manager.

Don Nelson, Chief Engineer.

Debbie Soares, Office Manager.

KDMD BPCT-20030630ACJ GRANTED: 1/20/2004



City of License: Anchorage. **Station DMA:** Anchorage, AK. **Rank:** 150.

Nielsen Data: Not available.

KDMD-DT

Ch. 32

Network Service: ION.

Grantee: Ketchikan TV LLC, PO Box 348, 2539 N Hwy 67, Sedalia, CO 80135.

Studio: 1310 E. 66th Ave., Anchorage, AK 99518.

Mailing Address: 1310 E. 66th Ave., Anchorage, AK 99518-1915.

Phone: 907-562-5363. **Fax:** 907-562-5346.

E-mail: debbie.soares@kdmd.tv

Web Site: <http://www.kdmd.tv>

Technical Facilities: Channel No. 32 (578-584 MHz). Authorized power: 20.3-kw max. visual, aural. Antenna: 869-ft above av. terrain, 50-ft. above ground, 1946-ft. above sea level.

Latitude	61°	20'	10.8"
Longitude	149°	30'	48.2"

Note: Latitude and longitude coordinates shown are based on the North American Datum of 1927 (NAD 27) as currently required by the Mass Media Bureau of the FCC.

Ownership: Ketchikan TV LLC (Group Owner).

Began Operation: Station operating under Special Temporary Authority at 0.647-kw max. visual; no on-air date

Represented (legal): Borsari & Paxson.

Personnel:

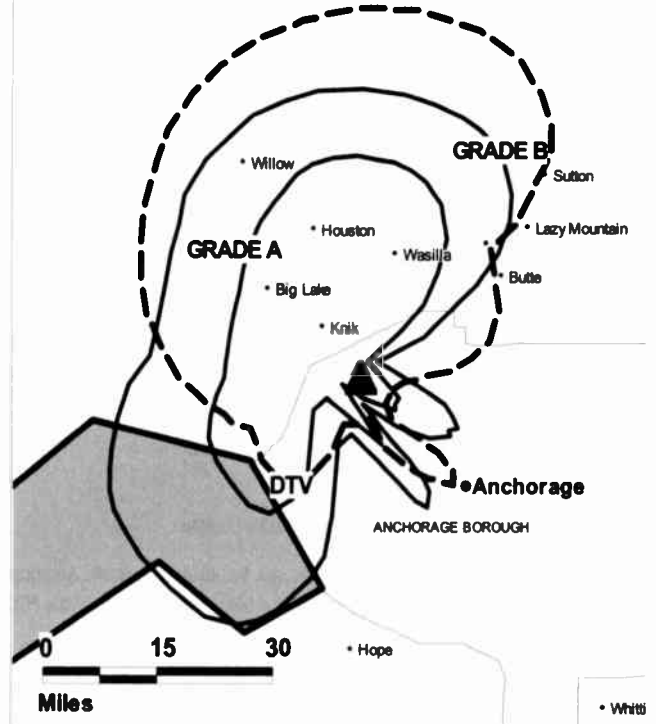
Andy Tierney, General Manager.

Don Nelson, Chief Engineer.

Debbie Soares, Office Manager.

City of License: Anchorage. **Station DMA:** Anchorage, AK. **Rank:** 150.

KDMD-DT BMPCDT-20080122ABR GRANTED: 5/22/2008



© 2009 Warren Communications News

Nielsen Data: Not available.

KIMO

Ch. 13

(Operates satellite KATN, Fairbanks)

Network Service: ABC.

Licensee: Smith Media License Holdings LLC, 1215 Cole St., St. Louis, MO 63106.

Studio: 2700 E. Tudor Rd., Anchorage, AK 99507.

Mailing Address: 2700 E. Tudor Rd., Anchorage, AK 99507.

Phone: 907-561-1313. **Fax:** 907-561-1377.

E-mail: sbradley@aksuperstation.com

Web Site: http://www.aksuperstation.com

Technical Facilities: Channel No. 13 (210-216 MHz). Authorized power: 316-kw visual, aural. Antenna: 781-ft above av. terrain, 774-ft. above ground, 889-ft. above sea level.

Latitude	61°	25'	22"
Longitude	149°	52'	20"

Transmitter: Mile 2.2, Point Mackenzie Rd., Matanuska-Susitna.

Note: Latitude and longitude coordinates shown are based on the North American Datum of 1927 (NAD 27) as currently required by the Mass Media Bureau of the FCC.

Ownership: Smith Media License Holdings LLC (Group Owner).

Began Operation: October 31, 1967. Transfer of 80% of Sourdough Broadcasters Inc. from Harpel estate to Alaska-Hawaii Radio approved by FCC December 3, 1969, but sale was not consummated. Left air May 21, 1970. Resumed operation September 6, 1970. Sale to Alaska 13 Corp. approved by FCC May 28, 1971. Involuntary transfer of control to Cookerly Communications, Trustee approved by FCC March 22, 1993. Sale to Desert Communications V Inc. approved by FCC March 27, 1995, but not consummated. Sale to Smith Television License Holdings Inc. approved by FCC October 30, 1995. Sale to present owner by Smith Television License Holdings Inc. approved by FCC November 8, 2004.

Represented (sales): Continental Television Sales.

Represented (legal): Dow Lohnes PLLC.

Personnel:

Sean M. Bradley, Vice President & General Manager.

Chris Munroe, General Sales Manager.

Ty Hardt, News Director.

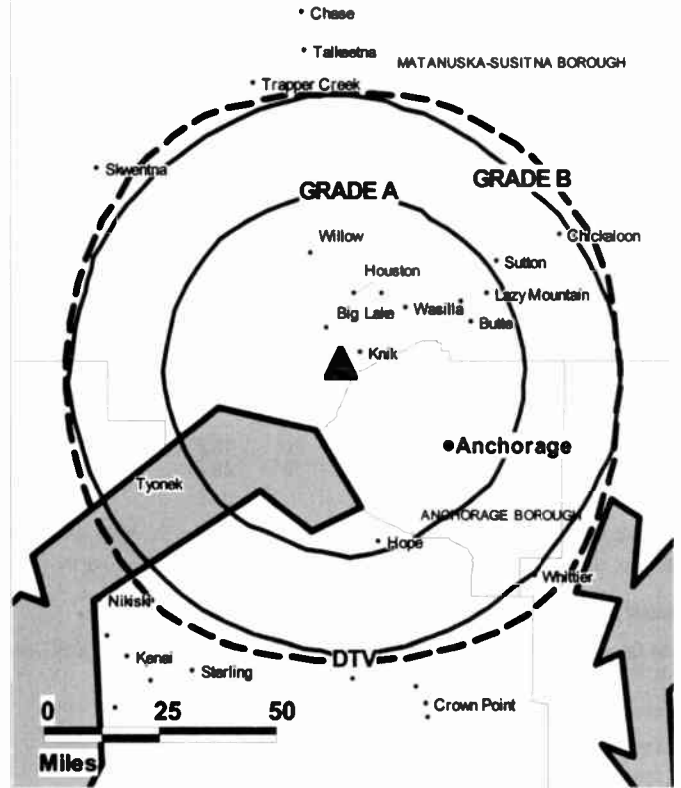
George Heacock, Chief Engineer.

David Stoble, Business Manager.

Terri Bradley, Programming Director.

Nate Kimmel, Production Manager.

KIMO BPCT-19950714KF GRANTED: 2/27/1996



© 2009 Warren Communications News

Edith Wines, Traffic Manager.

City of License: Anchorage. **Station DMA:** Anchorage, AK. **Rank:** 150.

Circulation © 2008 Nielsen. Coverage based on Nielsen study.

Grand Total	Cable TV Households	Non-cable TV Households	Total TV Households
Estimated Station Totals *	97,870	48,440	146,310
Average Weekly Circulation (2008)	43,142	23,891	67,033
Average Daily Circulation (2008)			24,354
Station DMA Total	Cable TV Households	Non-cable TV Households	Total TV Households
Estimated Station Totals *	97,870	48,440	146,310
Average Weekly Circulation (2008)	43,142	23,891	67,033
Average Daily Circulation (2008)			24,354

*Estimated station totals are sums of the Nielsen TV and Cable TV household estimates for each county in which the station registers viewing of more than 5% as per the Nielsen Survey Methods.

KIMO-DT
Ch. 12

Network Service: CW, ABC.

Grantee: Smith Media License Holdings LLC, 1215 Cole St., St. Louis, MO 63106.

Studio: 2700 E. Tudor Rd., Anchorage, AK 99507.

Mailing Address: 2700 E. Tudor Rd., Anchorage, AK 99507.

Phone: 907-561-1313; 727-821-7900. **Fax:** 907-561-1377.

E-mail: sbradley@aksuperstation.com

Web Site: http://www.aksuperstation.com

Technical Facilities: Channel No. 12 (204-210 MHz). Authorized power: 41-kw visual, aural. Antenna: 787-ft above av. terrain, 774-ft. above ground, 890-ft. above sea level.

Latitude	61°	25'	22"
Longitude	149°	52'	20"

Note: Latitude and longitude coordinates shown are based on the North American Datum of 1927 (NAD 27) as currently required by the Mass Media Bureau of the FCC.

Ownership: Smith Media License Holdings LLC (Group Owner).

Began Operation: May 1, 2003.

Represented (legal): Dow Lohnes PLLC.

Represented (sales): Continental Television Sales.

Personnel:

Sean Bradley, Vice President & General Manager.

Chris Munroe, General Sales Manager.

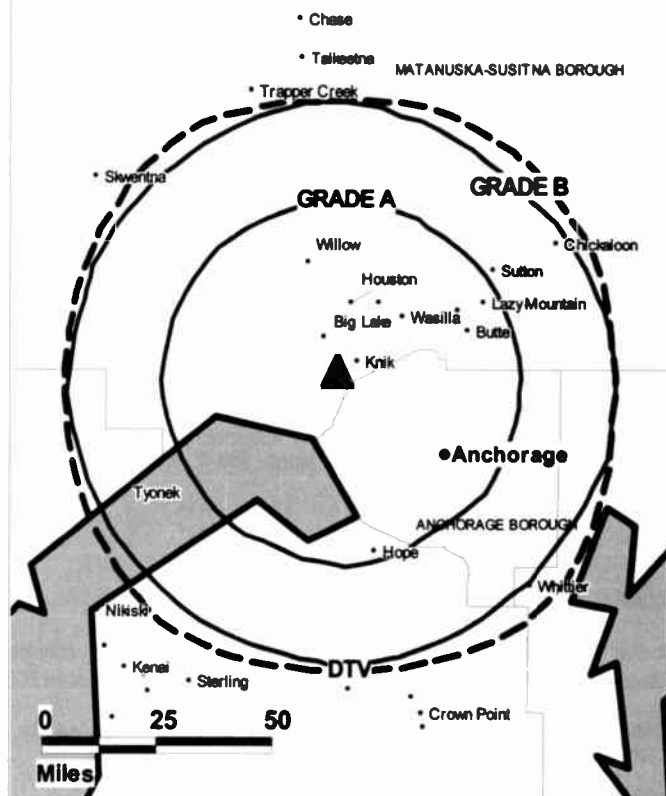
Ty Hardt, News Director.

George Heacock, Chief Engineer.

David Stobley, Business Manager.

Terri Bradley, Programming Director.

KIMO-DT BMAPCDT-20041027ADG GRANTED: 11/4/2004



© 2009 Warren Communications News

Nate Kimmel, Production Manager.

Edith Wines, Traffic Manager.

City of License: Anchorage. **Station DMA:** Anchorage, AK. **Rank:** 150.

Nielsen Data: Not available.

KTBY
Ch. 4

Network Service: FOX.

Licensee: Coastal Television Broadcasting Co. LLC, 2665 Strathmore Dr, Cumming, GA 30041.

Studio: 440 E. Benson Blvd., Anchorage, AK 99503.

Mailing Address: 440 E. Benson Blvd., Anchorage, AK 99503.

Phone: 907-274-0404. **Fax:** 907-264-5180.

E-mail: kbolton@ktbytv.com

Web Site: http://www.ktbytv.com

Technical Facilities: Channel No. 4 (66-72 MHz). Authorized power: 42.5-kw visual, 8.5-kw aural. Antenna: 180-ft above av. terrain, 263-ft. above ground, 359-ft. above sea level.

Latitude	61°	13'	11"
Longitude	149°	53'	24"

Transmitter: 300 W. 3rd Ave., Anchorage.

Note: Latitude and longitude coordinates shown are based on the North American Datum of 1927 (NAD 27) as currently required by the Mass Media Bureau of the FCC.

Satellite Earth Stations: Transmitter RCA; M/A-Com, 3-meter C-band; Andrews, 7.5-meter C-band; Agile Omni receivers.

Ownership: William A Fielder III.

Began Operation: December 2, 1983. Sale to present owner by Piedmont Television Holdings LLC approved by FCC March 10, 2008. Sale to Alaska Broadcasting Co. Inc. (Media News Group Inc., 95%; Hiebert Family Enterprises LP, 5%) dismissed at licensee's request December 21, 2004.

Represented (sales): Tacher Company Inc.

Represented (sales): Katz Media Group.

Represented (legal): Fletcher, Heald & Hildreth PLC.

Personnel:

Kristen Bolton, General Manager & National Sales Manager.

B.G. Randlett, Chief Engineer.

Tiffany Price, Program Coordinator.

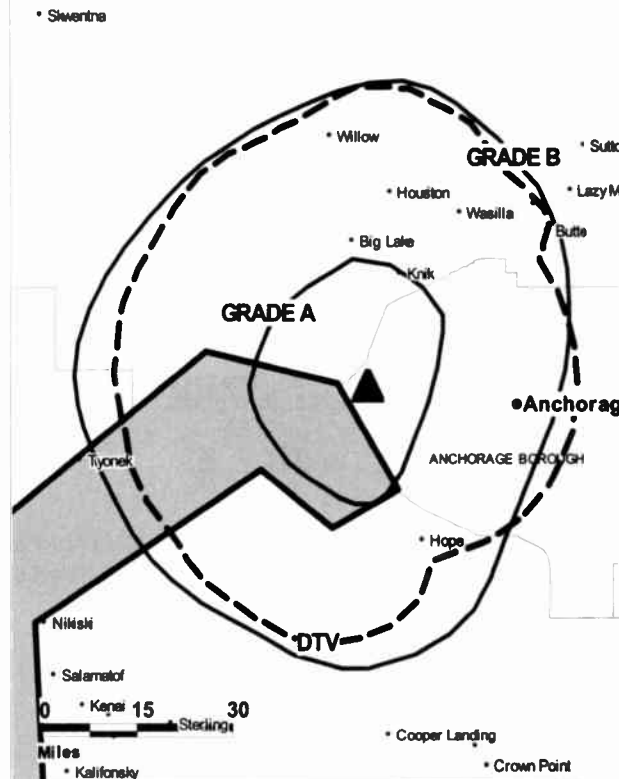
Sha Martin, Traffic Manager.

Nellie Elmore, Business Manager.

Kyle Keller, Operations Manager.

City of License: Anchorage. **Station DMA:** Anchorage, AK. **Rank:** 150.

KTBY BPCT-19860410KH GRANTED: 6/10/1986



Circulation © 2008 Nielsen. Coverage based on Nielsen study.

GrandTotal	Cable TV Households	Non-cable TV Households	Total TV Households
Estimated Station Totals *	115,120	55,360	170,480
Average Weekly Circulation (2008)	52,015	23,689	75,704
Average Daily Circulation (2008)			22,837
Station DMA Total	Cable TV Households	Non-cable TV Households	Total TV Households
Estimated Station Totals *	97,870	48,440	146,310
Average Weekly Circulation (2008)	43,821	23,198	67,019
Average Daily Circulation (2008)			20,347
Other DMA Total	Cable TV Households	Non-cable TV Households	Total TV Households
Estimated Station Totals *	17,250	6,920	24,170
Average Weekly Circulation (2008)	8,194	491	8,685
Average Daily Circulation (2008)			2,490

*Estimated station totals are sums of the Nielsen TV and Cable TV household estimates for each county in which the station registers viewing of more than 5% as per the Nielsen Survey Methods.

KTBY-DT
Ch. 20

Network Service: FOX.

Grantee: Coastal Television Broadcasting Co. LLC, 2665 Strathmore Dr, Cumming, GA 30041.

Studio: 440 E. Benson Blvd., Anchorage, AK 99503.

Mailing Address: 440 E Benson Blvd., Anchorage, AK 99503.

Phone: 907-274-0404. **Fax:** 907-264-5180.

E-mail: kbolton@ktbytv.com

Web Site: http://www.ktbytv.com

Technical Facilities: Channel No. 20 (506-512 MHz). Authorized power: 234.4-kw max. visual, aural. Antenna: 180-ft above av. terrain, 262-ft. above ground, 354-ft. above sea level.

Latitude	61°	13'	11"
Longitude	149°	53'	24"

Note: Latitude and longitude coordinates shown are based on the North American Datum of 1927 (NAD 27) as currently required by the Mass Media Bureau of the FCC.

Ownership: William A Fielder III.

Began Operation: Station operating; no on-air date.

Represented (sales): Tacher Company Inc.

Represented (legal): Fletcher, Heald & Hildreth PLC.

Personnel:

Kristen Bolton, General Manager & National Sales Manager.

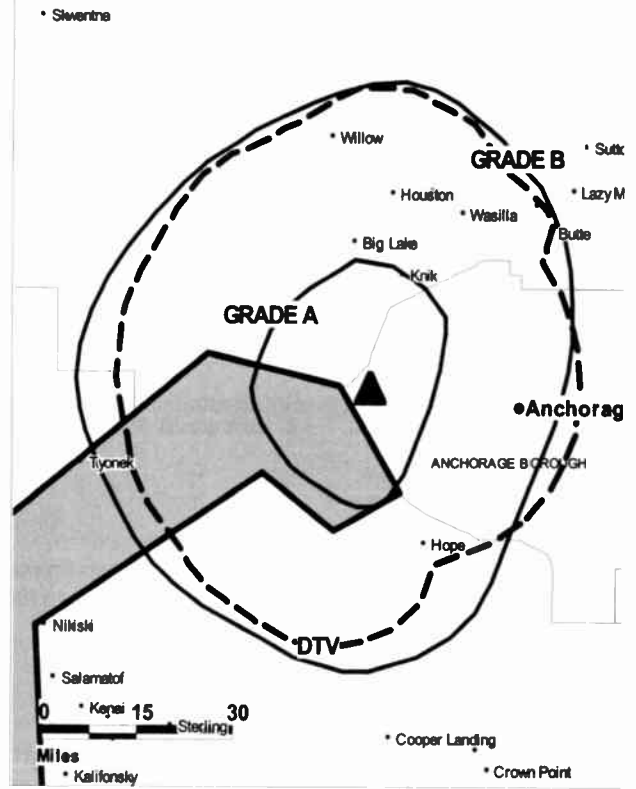
B.G. Randlett, Chief Engineer.

Tiffany Price, Program Coordinator.

Sha Martin, Traffic Manager.

Neille Elmore, Business Manager.

KTBY-DT BMPCDT-20071108ACC GRANTED: 7/23/2008



© 2009 Warren Communications News

Kyle Keller, Operations Manager.

City of License: Anchorage. **Station DMA:** Anchorage, AK. **Rank:** 150.

Nielsen Oata: Not available.

KTUU-DT
Ch. 10

Network Service: NBC.

Licensee: Northern Lights Media Inc., 225 W Colfax Ave, c/o Schurz Communications Inc., South Bend, IN 46626.

Studio: 701 E. Tudor Rd., Suite 220, Anchorage, AK 99503.

Mailing Address: 701 E. Tudor Rd., Suite 220, Anchorage, AK 99503-7488.

Phone: 907-762-9202; 907-762-9568. **Fax:** 907-561-0882.

E-mail: nancy@ktuu.com

Web Site: http://www.ktuu.com

Technical Facilities: Channel No. 10 (192-198 MHz). Authorized power: 21-kw visual, aural. Antenna: 787-ft above av. terrain, 774-ft. above ground, 890-ft. above sea level.

Latitude	61°	25'	22"
Longitude	149°	52'	20"

Note: Latitude and longitude coordinates shown are based on the North American Datum of 1927 (NAD 27) as currently required by the Mass Media Bureau of the FCC.

Ownership: Schurz Communications Inc. (Group Owner).

Began Operation: September 1, 2005.

Represented (legal): Wilmer Cutler Pickering Hale & Dorr LLP.

Represented (sales): Blair Television.

Personnel:

Greg Zaser, President.

Al Bramstedt Jr., General Manager.

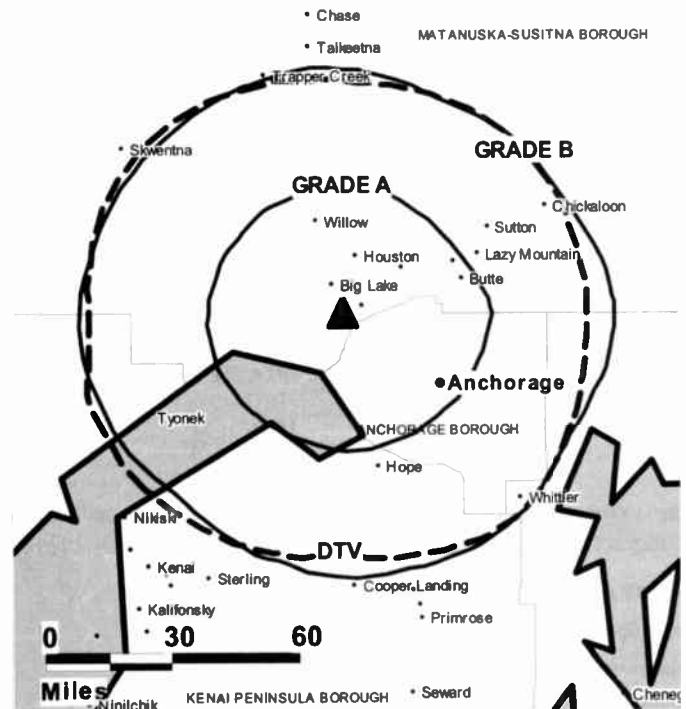
Trent McNelly, Operations Manager.

Andrew MacLeod, General Sales Manager.

Nancy Johnson, National Sales Manager, Promotions, Marketing & Media Director.

John Tracy, News Manager.

KTUU-DT BMPCDT-20041025ACS GRANTED: 11/1/2004



© 2009 Warren Communications News

Leland Verschueren, Chief Engineer.

Lalena Wulff, Program & Traffic Manager.

Tom Coomer, Syntax Production Manager.

City of License: Anchorage. **Station OMA:** Anchorage, AK. **Rank:** 150.

Nielsen Oats: Not available.

KTUU-TV
Ch. 2

Network Service: NBC.

Licensee: Northern Lights Media Inc., 225 W Colfax Ave, c/o Schurz Communications Inc., South Bend, IN 46626.

Studio: 701 E. Tudor Rd., Suite 220, Anchorage, AK 99503-7488.

Mailing Address: 701 E. Tudor Rd., Suite 220, Anchorage, AK 99503-7488.

Phone: 907-762-9202. **Fax:** 907-561-0882.

E-mail: nancy@ktuu.com

Web Site: http://www.ktuu.com/

Technical Facilities: Channel No. 2 (54-60 MHz). Authorized power: 100-kw visual, 10-kw aural. Antenna: 720-ft above av. terrain, 719-ft. above ground, 834-ft. above sea level.

Latitude 61° 25' 22"
Longitude 149° 52' 20"

Transmitter: Mile 3, Point Mackenzie Rd., Matanuska-Susitna Borough.

Note: Latitude and longitude coordinates shown are based on the North American Datum of 1927 (NAD 27) as currently required by the Mass Media Bureau of the FCC.

Multichannel TV Sound: Stereo only.

Satellite Earth Stations: Transmitter Larcum; Harris, 6.1-meter Ku-band; Harris, 6.1-meter C-band; Harris, 8.1-meter Ku-band; Standard Communications, Harris receivers.

Ownership: Schurz Communications Inc. (Group Owner).

Began Operation: October 16, 1953. Sale to present owner by Channel 2 Broadcasting Co. approved by the FCC June 10, 2008. Sale to Channel 2 Broadcasting Co. by Alvin O. Bramstedt, et al., approved by FCC March 6, 1981. Sale by Lathrop Co., Richard R. Rollins, et al., approved by FCC March 16, 1960. Previous sale of control by Richard R. Rollins approved by FCC December 29, 1954.

Represented (sales): Blair Television.

Represented (legal): Wilmer Cutler Pickering Hale & Dorr LLP.

Personnel:

Greg Zaser, President.

Al Bramstedt Jr., General Manager.

Trent McNelly, Operations Manager.

Andrew MacLeod, General Sales Manager.

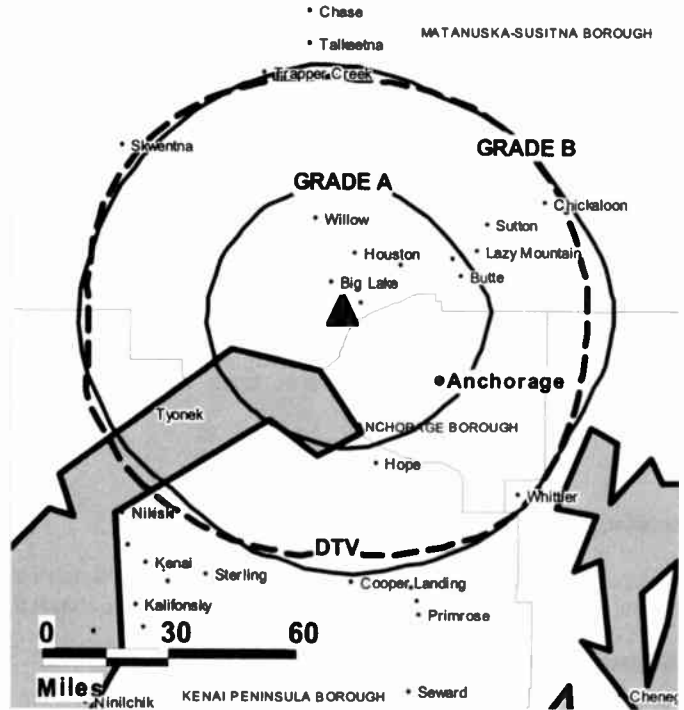
Nancy Johnson, National Sales Manager, Marketing, Promotion & Media Director.

John Tracy, News Director.

Leland R. Verschueren, Chief Engineer.

Lalena Wuiff, Program & Traffic Manager.

KTUU-TV BPCT-19850411KH GRANTED: 5/9/1985



© 2009 Warren Communications News

Tom Coomer, Syntex Production Manager.

City of License: Anchorage. **Station DMA:** Anchorage, AK. **Rank:** 150.

Circulation © 2008 Nielsen. Coverage based on Nielsen study.

GrandTotal	Cable TV Households	Non-cable TV Households	Total TV Households
Estimated Station Totals *	97,870	48,440	146,310
Average Weekly Circulation (2008)	68,651	36,041	104,692
Average Daily Circulation (2008)			61,059

Station DMA Total	Cable TV Households	Non-cable TV Households	Total TV Households
Estimated Station Totals *	97,870	48,440	146,310
Average Weekly Circulation (2008)	68,651	36,041	104,692
Average Daily Circulation (2008)			61,059

*Estimated station totals are sums of the Nielsen TV and Cable TV household estimates for each county in which the station registers viewing of more than 5% as per the Nielsen Survey Methods.

KTVA
Ch. 11

Network Service: CBS.

Licensee: Media News Group Inc., 1560 Broadway, Suite 2075, Denver, CO 80202.

Studio: 1007 W 32nd Ave, Anchorage, AK 99503.

Mailing Address: 1007 W 32nd Ave, Anchorage, AK 99503.

Phone: 907-273-3192. **Fax:** 907-273-3189.

E-mail: jbever@ktva.com

Web Site: http://www.ktva.com

Technical Facilities: Channel No. 11 (198-204 MHz). Authorized power: 50.7-kw visual, 5.07-kw aural. Antenna: 300-ft above av. terrain, 391-ft. above ground, 487-ft. above sea level.

Latitude	61°	11'	33"
Longitude	149°	54'	01"

Transmitter: 1007 W. 32nd Ave.

Note: Latitude and longitude coordinates shown are based on the North American Datum of 1927 (NAD 27) as currently required by the Mass Media Bureau of the FCC.

Multichannel TV Sound: Stereo only.

Satellite Earth Stations: Transmitter NEC; Antenna Technology, 7-meter C-band; Harris, 11-meter C-band; Andrew, 5.6-meter Ku-band; Standard Communications, Scientific-Atlanta receivers.

Ownership: Media News Group Inc. (Group Owner).

Began Operation: December 11, 1953. Sale to present owner by Northern Television Inc. approved by FCC May 11, 2000.

Represented (sales): Katz Media Group.

Represented (legal): Wilkinson Barker Knauer LLP.

Personnel:

Jerry Bever, General Manager.

Laurie Austin Bruce, General Sales Manager.

Cyd Terhune, Program Director.

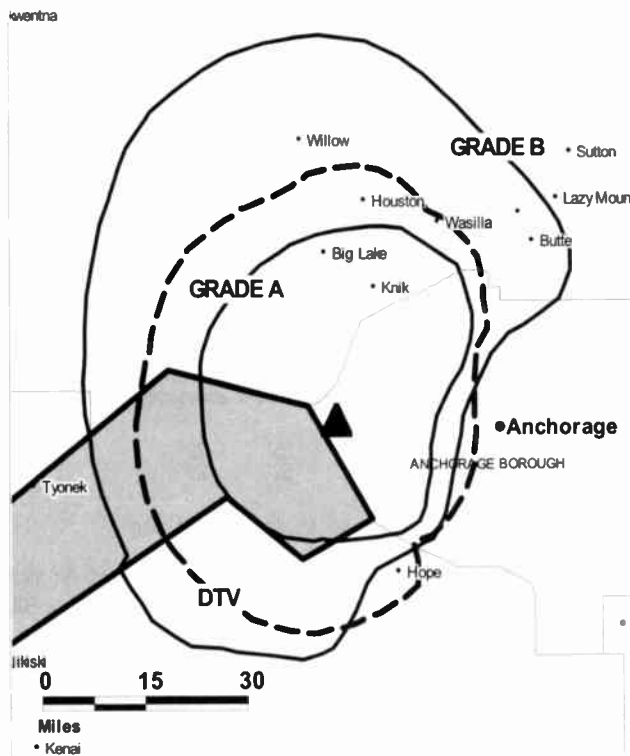
Shelley Byrd, Promotion Director.

Susan Sinclair, Business Manager.

Monica Bouvier, Traffic Manager.

City of License: Anchorage. **Station DMA:** Anchorage, AK. **Rank:** 150.

KTVA BPCT-20010426AAO GRANTED: 3/6/2002



© 2009 Warren Communications News

Circulation © 2008 Nielsen. Coverage based on Nielsen study.

GrandTotal	Cable TV Households	Non-cable TV Households	Total TV Households
Estimated Station Totals *	115,120	48,440	163,560
Average Weekly Circulation (2008)	54,032	28,374	82,406
Average Daily Circulation (2008)			35,866
Station DMA Total	Cable TV Households	Non-cable TV Households	Total TV Households
Estimated Station Totals *	97,870	48,440	146,310
Average Weekly Circulation (2008)	53,032	28,374	81,406
Average Daily Circulation (2008)			35,521
Other DMA Total	Cable TV Households	Non-cable TV Households	Total TV Households
Estimated Station Totals *	17,250	0	17,250
Average Weekly Circulation (2008)	1,000	0	1,000
Average Daily Circulation (2008)			345

*Estimated station totals are sums of the Nielsen TV and Cable TV household estimates for each county in which the station registers viewing of more than 5% as per the Nielsen Survey Methods.

KTVA-DT
Ch. 28

Network Service: CBS.

Licensee: Media News Group Inc., 1560 Broadway, Suite 2075, Denver, CO 80202.

Studio: 1007 W 32nd Ave, Anchorage, AK 99503.

Mailing Address: 1007 W 32nd Ave, Anchorage, AK 99503.

Phone: 907-273-3192. **Fax:** 907-273-3189.

E-mail: jbever@ktva.com

Web Site: http://www.ktva.com

Technical Facilities: Channel No. 28 (554-560 MHz). Authorized power: 28.9-kw max. visual, aural. Antenna: 199-ft above av. terrain, 332-ft. above ground, 428-ft. above sea level.

Latitude	61°	11'	33"
Longitude	149°	54'	01.1"

Transmitter: 1007 W. 32nd Ave.

Note: Latitude and longitude coordinates shown are based on the North American Datum of 1927 (NAD 27) as currently required by the Mass Media Bureau of the FCC.

Ownership: Media News Group Inc. (Group Owner).

Began Operation: May 1, 2003.

Represented (sales): Katz Media Group.

Represented (engineering): Hammett & Edison Inc.

Personnel:

Jerry Bever, General Manager.

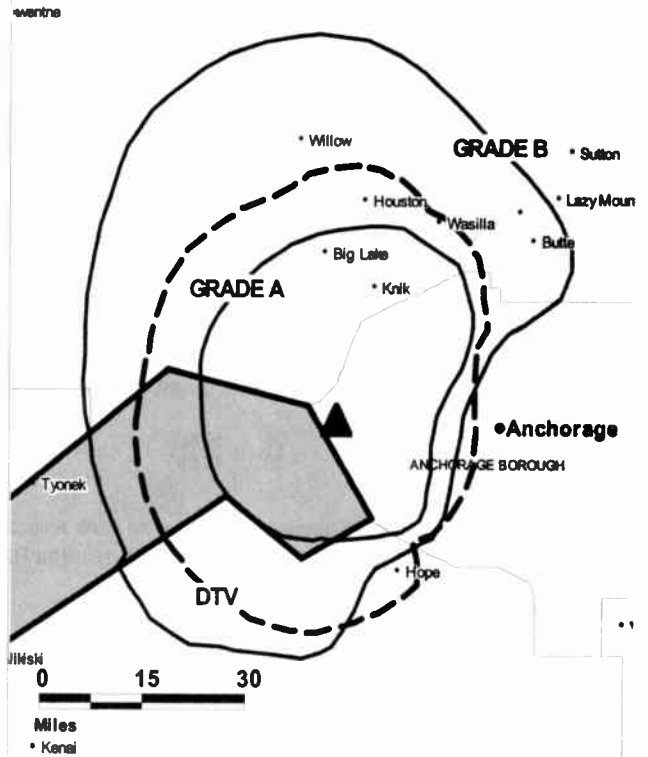
Laurie Austin Bruce, General Sales Manager.

Cyd Terhune, Program Director.

Shelley Byrd, Promotion Director.

Susan Sinclair, Business Manager.

KTVA-DT BMPCDT-20060626AAJ GRANTED: 7/7/2006



© 2009 Warren Communications News

Monica Bouvier, Traffic Manager.

City of License: Anchorage. **Station DMA:** Anchorage, AK. **Rank:** 150.

Nielsen Data: Not available.

KYES-DT

Ch. 6

Network Service: MNT.

Grantee: Fireweed Communications Corp., 3700 Woodland Dr., Suite 800, Anchorage, AK 99517.

Studio: 3700 Woodland Dr., Suite 800, Anchorage, AK 99517.

Mailing Address: 3700 Woodland Dr, Ste 800, Anchorage, AK 99517.

Phone: 907-248-5937. **Fax:** 907-339-3889.

E-mail: jeremyl@kyes.com

Web Site: http://www.kyes.com

Technical Facilities: Channel No. 6 (82-88 MHz). Authorized power: 45-kw visual, aural. Antenna: 909-ft above av. terrain, 120-ft. above ground, 2016-ft. above sea level.

Latitude	61°	20'	10.60"
Longitude	149°	30'	46.80"

Note: Latitude and longitude coordinates shown are based on the North American Datum of 1927 (NAD 27) as currently required by the Mass Media Bureau of the FCC.

Ownership: Fireweed Communications LLC (Group Owner).

Began Operation: Station operating; no on-air date

Personnel:

Jeremy Lansman, President & Chief Engineer.

Carol Schatz, Vice President & General Manager.

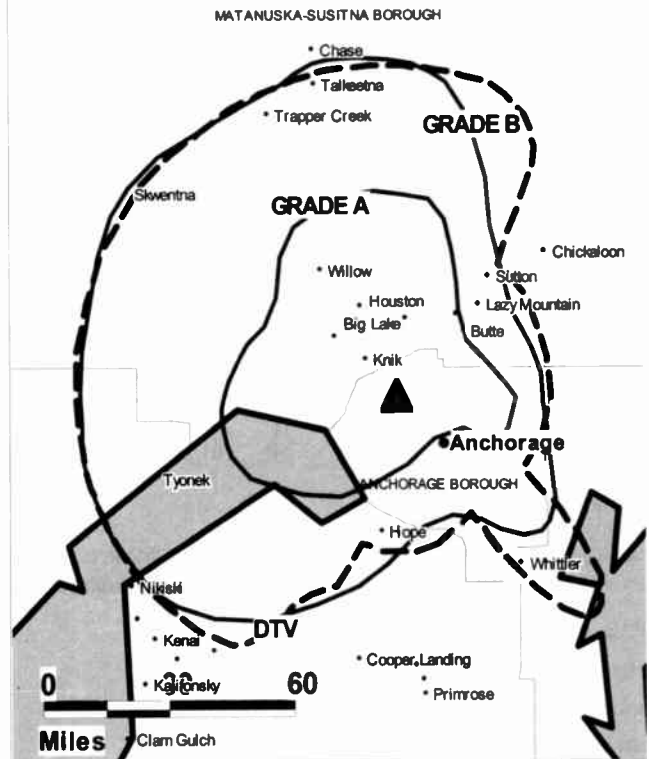
Lori Erickson-Hagen, Station Manager.

Michael Stewart, Production Manager.

Monica Marcott, National Sales Manager.

Amy Simonson, Traffic Manager.

KYES-DT BMPCDT-20080711ADR GRANTED: 7/14/2008



© 2009 Warren Communications News

City of License: Anchorage. **Station DMA:** Anchorage, AK. **Rank:** 150.

Nielsen Data: Not available.

KYES-TV
(formerly KYES)

Ch. 5

Network Service: MNT.

Licensee: Fireweed Communications Corp., 3700 Woodland Dr., Suite 800, Anchorage, AK 99517.

Studio: 3700 Woodland Dr., Suite 800, Anchorage, AK 99517.

Mailing Address: 3700 Woodland Dr, Ste 800, Anchorage, AK 99517.

Phone: 907-248-5937. **Fax:** 907-339-3889.

E-mail: jeremyl@kyes.com

Web Site: http://www.kyes.com

Technical Facilities: Channel No. 5 (76-82 MHz). Authorized power: 100-kw visual, 5-kw aural. Antenna: 820-ft above av. terrain, 59-ft. above ground, 1800-ft. above sea level.

Latitude 61° 20' 10"
Longitude 149° 30' 47"

Transmitter: 1.6-mi. WNW of Eagle River off Skyline Dr.

Note: Latitude and longitude coordinates shown are based on the North American Datum of 1927 (NAD 27) as currently required by the Mass Media Bureau of the FCC.

Multichannel TV Sound: Stereo and separate audio program.

Ownership: Fireweed Communications LLC (Group Owner).

Began Operation: January 21, 1990.

Represented (legal): Michael Couzens.

Personnel:

Jeremy Lansman, President & Chief Engineer.

Carol Schatz, Vice President & General Manager.

Lori Erickson-Hagen, Station Manager.

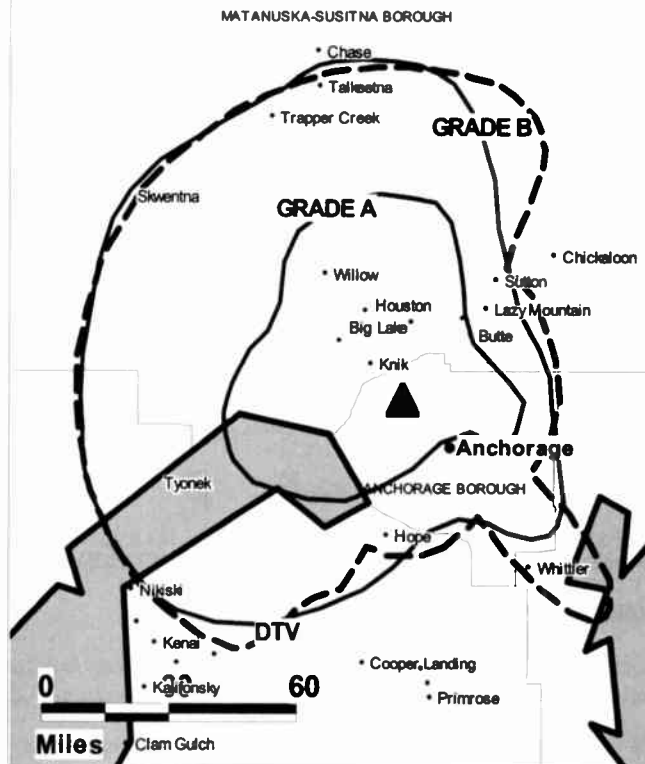
Michael Stewart, Production Manager.

Monica Marcott, National Sales Manager.

Amy Simonson, Traffic Manager.

City of License: Anchorage. **Station DMA:** Anchorage, AK. **Rank:** 150.

KYES-TV BPCT-20000907AAD GRANTED: 10/5/2000



© 2009 Warren Communications News

Circulation © 2008 Nielsen. Coverage based on Nielsen study.

GrandTotal	Cable TV Households	Non-cable TV Households	Total TV Households
Estimated Station Totals *	115,120	48,440	163,560
Average Weekly Circulation (2008)	20,224	13,525	33,749
Average Daily Circulation (2008)			9,832
Station DMA Total	Cable TV Households	Non-cable TV Households	Total TV Households
Estimated Station Totals *	97,870	48,440	146,310
Average Weekly Circulation (2008)	17,205	13,525	30,730
Average Daily Circulation (2008)			9,211
Other DMA Total	Cable TV Households	Non-cable TV Households	Total TV Households
Estimated Station Totals *	17,250	0	17,250
Average Weekly Circulation (2008)	3,019	0	3,019
Average Daily Circulation (2008)			621

*Estimated station totals are sums of the Nielsen TV and Cable TV household estimates for each county in which the station registers viewing of more than 5% as per the Nielsen Survey Methods.

KATN
Ch. 2
(Satellite of KIMO, Anchorage)

Network Service: ABC.

Licensee: Smith Media License Holdings LLC, 1215 Cole St., St. Louis, MO 63106.

Studio: 516 2nd Ave, 4th Fl, Fairbanks, AK 99701.

Mailing Address: 516 2nd Ave, 4th Fl, Fairbanks, AK 99701.

Phone: 907-452-2125. **Fax:** 907-456-8225.

E-mail: tbradley@aksuperstation.com

Web Site: http://www.aksuperstation.com

Technical Facilities: Channel No. 2 (54-60 MHz). Authorized power: 28.2-kw visual, 5.5-kw aural. Antenna: 45-ft above av. terrain, 200-ft. above ground, 640-ft. above sea level.

Latitude 64° 50' 42"
 Longitude 147° 42' 42"

Holds CP for change to 26.7-kw visual, 715-ft above av. terrain, 144-ft. above ground, 1512-ft. above sea level; lat. 64° 55' 20", long. 147° 42' 49", BPCT-20051101AAZ.

Transmitter: 516 2nd Ave.

Note: Latitude and longitude coordinates shown are based on the North American Datum of 1927 (NAD 27) as currently required by the Mass Media Bureau of the FCC.

Satellite Earth Stations: Harris, 9-meter; Anbster-Mark, 5-meter; Microdyne, Harris receivers.

Ownership: Smith Media License Holdings LLC (Group Owner).

Began Operation: March 1, 1955. Sale to Alaska Broadcasting Network Inc. by Channel 2 Broadcasting approved by FCC June 8, 1984. Involuntary transfer of control to Cookerly Communications, Trustee approved by FCC March 22, 1993. Sale to Desert Communications V Inc. granted but not consummated. Sale to Smith Television License Holdings Inc. by Alaska Broadcasting Network Inc. approved by FCC October 30, 1995. Sale to present owner by Smith Television License Holdings Inc. approved by FCC November 8, 2004.

Represented (legal): Dow Lohnes PLLC.

Represented (sales): Continental Television Sales.

Personnel:

Sean Bradley, General Manager.

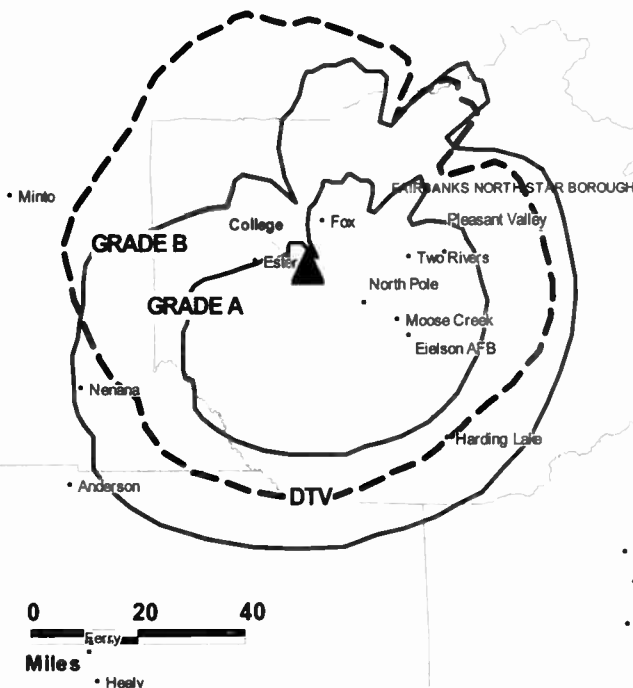
Kip Harmon, Station Manager & Local Sales Manager.

Chris Munroe, General Sales Manager.

Ty Hardt, News Director.

George Heacock, Chief Engineer.

KATN BPCT-20051101AAZ GRANTED: 1/30/2007



© 2009 Warren Communications News

Terri Bradley, Program Director.

City of License: Fairbanks. **Station DMA:** Fairbanks, AK. **Rank:** 202.

Circulation © 2008 Nielsen. Coverage based on Nielsen study.

GrandTotal	Cable TV Households	Non-cable TV Households	Total TV Households
Estimated Station Totals *	13,990	18,560	32,550
Average Weekly Circulation (2008)	7,093	8,816	15,909
Average Daily Circulation (2008)			5,989
Station DMA Total	Cable TV Households	Non-cable TV Households	Total TV Households
Estimated Station Totals *	13,990	18,560	32,550
Average Weekly Circulation (2008)	7,093	8,816	15,909
Average Daily Circulation (2008)			5,989

*Estimated station totals are sums of the Nielsen TV and Cable TV household estimates for each county in which the station registers viewing of more than 5% as per the Nielsen Survey Methods.

KATN-DT

Ch. 18

Network Service: CW, ABC.

Grantee: Smith Media License Holdings LLC, 1215 Cole St, St. Louis, MO 63106.

Studio: 516 2nd Ave, 4th Fl, Fairbanks, AK 99701.

Mailing Address: 516 2nd Ave, 4th Fl, Fairbanks, AK 99701.

Phone: 907-452-2125; 727-821-7900. **Fax:** 907-456-8225.

E-mail: tbradley@aksuperstation.com

Web Site: http://www.aksuperstation.com

Technical Facilities: Channel No. 18 (494-500 MHz). Authorized power: 16-kw max. visual, aural. Antenna: 755-ft above av. terrain, 184-ft. above ground, 1552-ft. above sea level.

Latitude	64°	55'	20"
Longitude	147°	42'	49"

Note: Latitude and longitude coordinates shown are based on the North American Datum of 1927 (NAD 27) as currently required by the Mass Media Bureau of the FCC.

Ownership: Smith Media License Holdings LLC (Group Owner).

Began Operation: April 1, 2003.

Represented (legal): Dow Lohnes PLLC.

Represented (sales): Continental Television Sales.

Personnel:

Sean Bradley, General Manager.

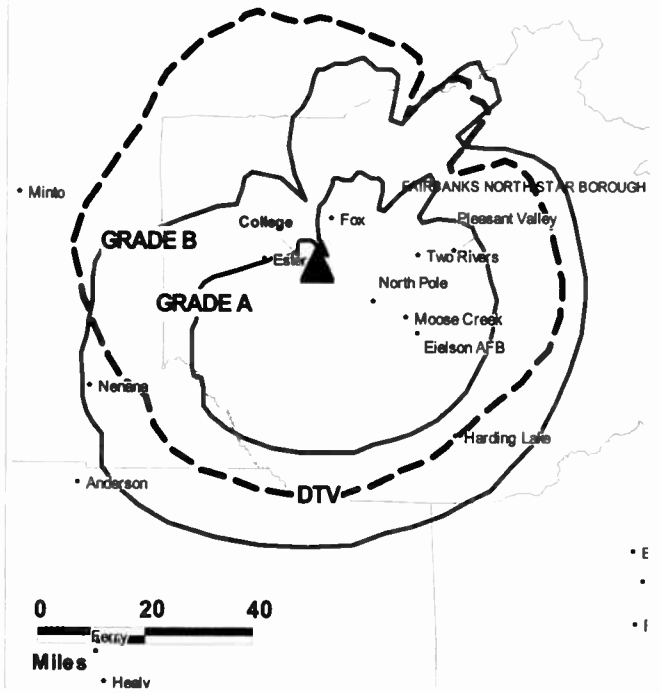
Kip Harmon, Station Manager & Local Sales Manager.

Chris Munroe, General Sales Manager.

Ty Hardt, News Director.

George Heacock, Chief Engineer.

KATN-DT BMPCDT-20070222AAL GRANTED: 3/26/2007



Terri Bradley, Program Director.

City of License: Fairbanks. **Station DMA:** Fairbanks, AK. **Rank:** 202.

Nielsen Data: Not available.

KFXF
Ch. 7

Network Service: FOX.

Licensee: Tanana Valley Television Co., 3650 Braddock St., Suite 2, Fairbanks, AK 99701.

Studio: 3650 Braddock St., Fairbanks, AK 99701.

Mailing Address: 3650 Braddock St., Suite 2, Fairbanks, AK 99701.

Phone: 907-452-3697. **Fax:** 907-456-3428.

E-mail: chris@tvtv.com

Web Site: http://www.tvtv.com

Technical Facilities: Channel No. 7 (174-180 MHz). Authorized power: 40-kw visual, aural. Antenna: 879-ft above av. terrain, 299-ft. above ground, 1680-ft. above sea level.

Latitude	64°	55'	20"
Longitude	147°	42'	55"

Transmitter: 2-mi. NNW of Farmers Loop & Skyline Dr. intersection.

Note: Latitude and longitude coordinates shown are based on the North American Datum of 1927 (NAD 27) as currently required by the Mass Media Bureau of the FCC.

Ownership: Tanana Valley Television Co. (Group Owner).

Began Operation: February 27, 1995.

Personnel:

Chris Fry, General Manager.

David Hawkins, General Sales Manager.

Sam Oxman, News Director.

Dave Sala, Chief Engineer.

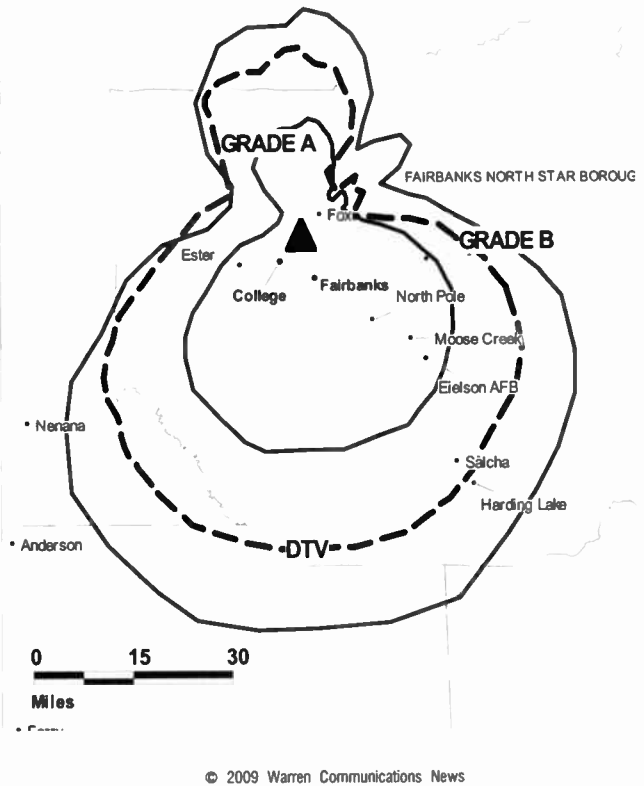
Trent Heineken, Traffic Manager.

Michael Martinez, Production Manager.

Debbi Perkins, Business Manager.

City of License: Fairbanks. **Station DMA:** Fairbanks, AK. **Rank:** 202.

KFXF BPCT-19990726LC GRANTED: 3/3/2000



Circulation © 2008 Nielsen. Coverage based on Nielsen study.

GrandTotal	Cable TV Households	Non-cable TV Households	Total TV Households
Estimated Station Totals *	13,990	18,560	32,550
Average Weekly Circulation (2008)	8,114	10,672	18,786
Average Daily Circulation (2008)			6,998
Station DMA Total	Cable TV Households	Non-cable TV Households	Total TV Households
Estimated Station Totals *	13,990	18,560	32,550
Average Weekly Circulation (2008)	8,114	10,672	18,786
Average Daily Circulation (2008)			6,998

*Estimated station totals are sums of the Nielsen TV and Cable TV household estimates for each county in which the station registers viewing of more than 5% as per the Nielsen Survey Methods.

KFXF-DT

Ch. 22

Network Service: FOX.

Grantee: Tanana Valley Television Co., 3650 Braddock St., Suite 2, Fairbanks, AK 99701.

Studio: 3650 Braddock St., Fairbanks, AK 99701.

Mailing Address: 3650 Braddock St., Suite 2, Fairbanks, AK 99701.

Phone: 907-452-3697. **Fax:** 907-456-3428.

E-mail: chris@tvtv.com

Web Site: http://www.tvtv.com

Technical Facilities: Channel No. 22 (518-524 MHz). Authorized power: 1-kw max. visual, aural. Antenna: 702-ft above av. terrain, 120-ft. above ground, 1501-ft. above sea level.

Latitude	64°	55'	20"
Longitude	147°	42'	55"

Holds CP for change to channel number 7, 0.5-kw visual, 879-ft above av. terrain, 299-ft. above ground, 1680-ft. above sea level; BPCDT-20080214AGU.

Note: Latitude and longitude coordinates shown are based on the North American Datum of 1927 (NAD 27) as currently required by the Mass Media Bureau of the FCC.

Ownership: Tanana Valley Television Co. (Group Owner).

Began Operation: May 1, 2003. Station plans to broadcast digitally on its analog channel allotment.

Personnel:

Chris Fry, General Manager.

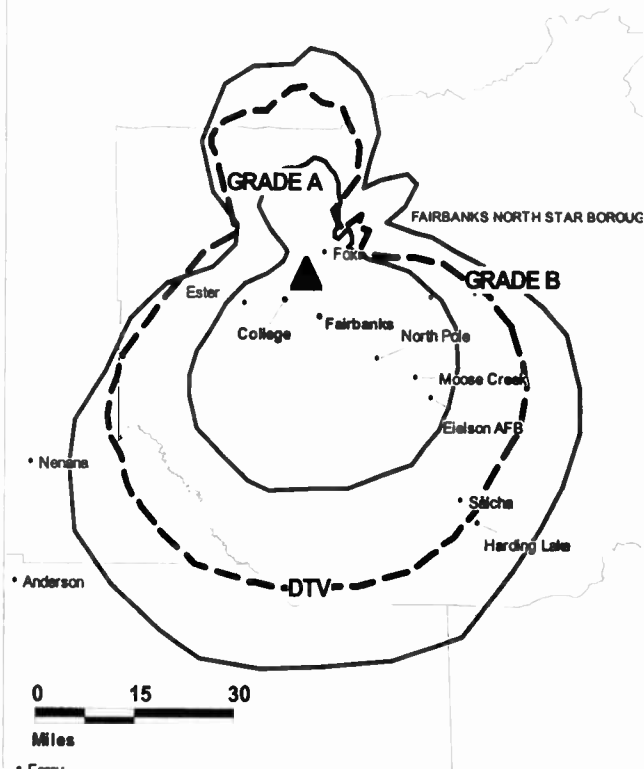
David Hawkins, General Sales Manager.

Sam Oxman, News Director.

Oave Sala, Chief Engineer.

Trent Heineken, Traffic Manager.

KFXF-DT BPCDT-20080214AGU GRANTED: 3/3/2008



© 2009 Warren Communications News

Michael Martinez, Production Manager.

Oebbi Perkins, Business Manager.

City of License: Fairbanks. **Station DMA:** Fairbanks, AK. **Rank:** 202.

Nielsen Data: Not available.

KTVF
Ch. 11

Network Service: NBC.

Licensee: Newport Television License LLC, 460 Nichols Rd, Ste 250, Kansas City, MO 64112.

Studio: 3528 International Way, Fairbanks, AK 99701.

Mailing Address: 3528 International Way, Fairbanks, AK 99701.

Phone: 907-458-1800. **Fax:** 907-458-1831.

Web Site: <http://www.webcenter11.com>

Technical Facilities: Channel No. 11 (198-204 MHz). Authorized power: 50-kw visual, 5.5-kw aural. Antenna: 49-ft above av. terrain, 151-ft. above ground, 587-ft. above sea level.

Latitude	64°	50'	35.7"
Longitude	147°	42'	47.6"

Transmitter: 3rd & Lacey Sts., Fairbanks.

Note: Latitude and longitude coordinates shown are based on the North American Datum of 1927 (NAD 27) as currently required by the Mass Media Bureau of the FCC.

Satellite Earth Stations: Transmitter Harris; Harris, 6.1-meter C-band; Harris, 11-meter C-band; Harris, 5-meter C-band; Microdyne, Harris receivers.

Ownership: Newport Television LLC (Group Owner).

Began Operation: February 3, 1955. Left air August 14, 1967 due to flood. Resumed operation December 9, 1967. Sale to The Ackerley Group from Northern Television Inc. approved by FCC June 23, 1999. In stock swap, Clear Channel Broadcasting Inc. acquired The Ackerley Group. FCC approved deal May 29, 2002. Sale to present owner by Clear Channel Communications Inc. approved by FCC November 29, 2007.

Represented (sales): Blair Television.

Represented (legal): Covington & Burling.

Personnel:

Bill Wright, President & General Manager.

Richard Port, Traffic Manager.

Marie Mitchell, Production Manager.

Dee Dee Caciari, General & Local Sales Manager.

Larry Rhody, National Sales Manager.

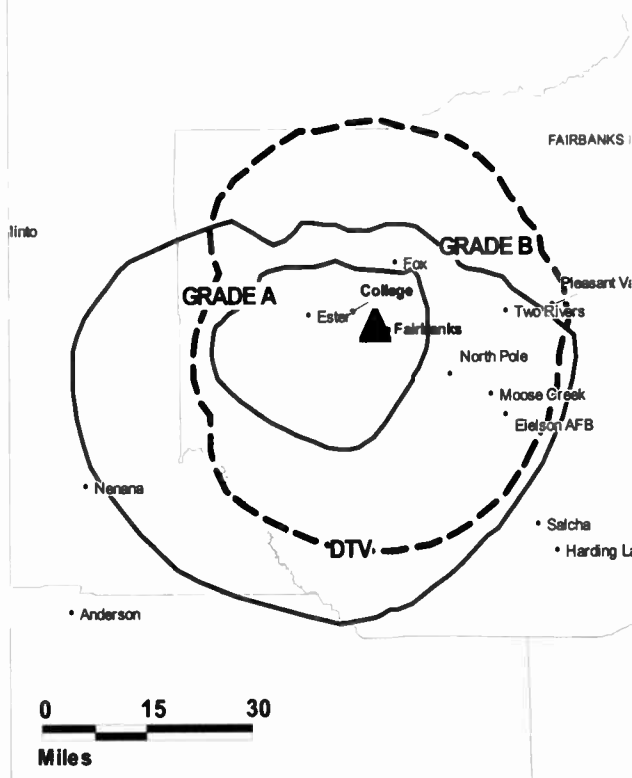
Billie Sundgren, News Director.

Dave Castor, Chief Engineer.

Nicia Rotterund, Business Manager.

Celia Vissers, Program Director.

KTVF BLCT-19881031KG GRANTED: 1/31/1989



© 2009 Warren Communications News

Cindy Wright, Promotions Director.

City of License: Fairbanks. **Station DMA:** Fairbanks, AK. **Rank:** 202.

Circulation © 2008 Nielsen. Coverage based on Nielsen study.

GrandTotal	Cable TV Households	Non-cable TV Households	Total TV Households
Estimated Station Totals *	13,990	18,560	32,550
Average Weekly Circulation (2008)	9,555	12,602	22,157
Average Daily Circulation (2008)			11,458
Station DMA Total	Cable TV Households	Non-cable TV Households	Total TV Households
Estimated Station Totals *	13,990	18,560	32,550
Average Weekly Circulation (2008)	9,555	12,602	22,157
Average Daily Circulation (2008)			11,458

*Estimated station totals are sums of the Nielsen TV and Cable TV household estimates for each county in which the station registers viewing of more than 5% as per the Nielsen Survey Methods.

KTVF-DT
Ch. 26

Network Service: NBC.

Licensee: Newport Television License LLC, 460 Nichols Rd, Ste 250, Kansas City, MO 64112.

Studio: 3528 International Way, Fairbanks, AK 99701.

Mailing Address: 3528 International Way, Fairbanks, AK 99701.

Phone: 907-458-1800. **Fax:** 907-452-5120.

Web Site: <http://www.webcenter11.com>

Technical Facilities: Channel No. 26 (542-548 MHz). Authorized power: 12-kw max. visual, aural. Antenna: 36-ft above av. terrain, 125-ft. above ground, 561-ft. above sea level.

Latitude	64°	50'	36"
Longitude	147°	42'	48"

Transmitter: Northward Bldg., 3rd & Lacey Sts.

Note: Latitude and longitude coordinates shown are based on the North American Datum of 1927 (NAD 27) as currently required by the Mass Media Bureau of the FCC.

Ownership: Newport Television LLC (Group Owner).

Began Operation: August 21, 2003.

Represented (sales): Blair Television.

Represented (legal): Covington & Burling.

Represented (engineering): Hammett & Edison inc.

Personnel:

Bill Wright, President & General Manager.

Marie Mitchell, Production Manager.

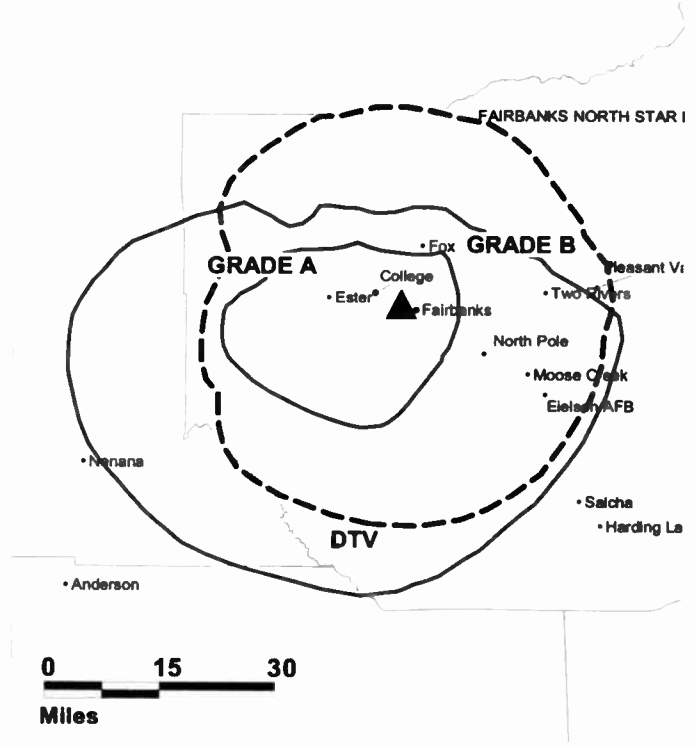
Richard Port, Traffic Manager.

Dee Dee Caclari, General & Local Sales Manager.

Larry Rhody, National Sales Manager.

Billie Sundgren, News Director.

KTVF-DT BMPCDT-20021003ABB GRANTED: 11/22/2002



© 2009 Warren Communications News

Dave Castor, Chief Engineer.

Nicia Rotterund, Business Manager.

Celia Vissers, Program Director.

Cindy Wright, Promotions Director.

City of License: Fairbanks. **Station DMA:** Fairbanks, AK. **Rank:** 202.

Nielsen Data: Not available.

KJUD
Ch. 8

Network Service: ABC.

Licensee: Smith Media License Holdings LLC, 1215 Cole St, St. Louis, MD 63106.

Studio: 175 S Franklin, Senate Bldg, Juneau, AK 99801.

Mailing Address: 175 S Franklin, Juneau, AK 99801.

Phone: 907-586-3145. **Fax:** 907-463-3041.

E-mail: sbradley@aksuperstation.com

Web Site: http://www.aksuperstation.com

Technical Facilities: Channel No. 8 (180-186 MHz). Authorized power: 0.204-kw visual, 0.04-kw aural. Antenna: 272-ft above av. terrain, 277-ft. above sea level.

Latitude	58°	18'	06"
Longitude	134°	26'	29"

Requests CP for change to 0.41-kw visual, Minus 951-ft above av. terrain, 262-ft. above ground, 269-ft. above sea level; lat. 58° 18' 05", long. 134° 26' 26", BPCT-20070412AAL.

Transmitter: Douglas Island, near Juneau.

Note: Latitude and longitude coordinates shown are based on the North American Datum of 1927 (NAD 27) as currently required by the Mass Media Bureau of the FCC.

Satellite Earth Station: Transmitter Larcas; Anixter-Mark, 5-meter; Scientific-Atlanta, Microdyne, Harris receivers.

Ownership: Smith Media License Holdings LLC (Group Owner).

Began Operation: February 19, 1956. Sale to Midnight Sun & others by W. J. Wagner approved by FCC April 29, 1959 (Television Digest, Vol. 15:18). In 1968 Midnight Sun increased holdings to 100%. Sale to KINY Assoc. approved by FCC December 11, 1981. Sale to Alaska Broadcasting Network Inc. approved by FCC November 24, 1982. Involuntary transfer of control to Cookerly Communications, Trustee approved by FCC March 22, 1993. Sale to Desert Communications V Inc. granted but not consummated. Sale to Smith Television License Holdings Inc. by Cookerly approved by FCC October 30, 1995. Sale to present owner by Smith Television License Holdings Inc. approved by FCC November 8, 2004.

Represented (sales): Continental Television Sales.

Represented (legal): Dow Lohnes PLLC.

Personnel:

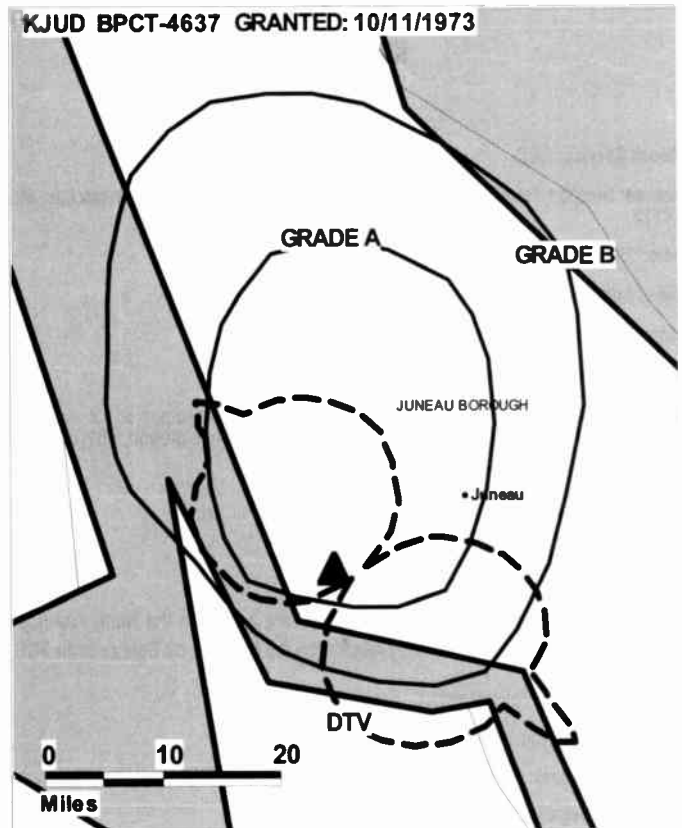
Sean M. Bradley, Vice President & General Manager.

Palmer Meehan, General Sales Manager.

Ty Hardt, News Director.

George Heacock, Chief Engineer.

Terri Bradley, Program Director.



© 2009 Warren Communications News

Jim Filley, Marketing Director.

City of License: Juneau. **Station DMA:** Juneau, AK. **Rank:** 207.

Circulation © 2008 Nielsen. Coverage based on Nielsen study.

GrandTotal	Cable TV Households	Non-cable TV Households	Total TV Households
Estimated Station Totals *	17,250	6,920	24,170
Average Weekly Circulation (2008)	9,160	1,225	10,385
Average Daily Circulation (2008)			4,375
Station DMA Total	Cable TV Households	Non-cable TV Households	Total TV Households
Estimated Station Totals *	17,250	6,920	24,170
Average Weekly Circulation (2008)	9,160	1,225	10,385
Average Daily Circulation (2008)			4,375

*Estimated station totals are sums of the Nielsen TV and Cable TV household estimates for each county in which the station registers viewing of more than 5% as per the Nielsen Survey Methods.

KJUD-DT
Ch. 11

Network Service: CW, ABC.

Grantee: Smith Media License Holdings LLC, 1215 Cole St, St. Louis, MO 63106.

Studio: 175 S Franklin, Senate Bldg, Juneau, AK 99801.

Mailing Address: 175 S Franklin, Juneau, AK 99801.

Phone: 907-586-3145. **Fax:** 907-463-3041.

E-mail: sbradley@aksuperstation.com

Web Site: <http://www.aksuperstation.com>

Technical Facilities: Channel No. 11 (198-204 MHz). Authorized power: 0.14-kw visual, aural. Antenna: Minus 951-ft above av. terrain, 262-ft. above ground, 269-ft. above sea level.

Latitude	58°	18'	05"
Longitude	134°	26'	26"

Note: Latitude and longitude coordinates shown are based on the North American Datum of 1927 (NAD 27) as currently required by the Mass Media Bureau of the FCC.

Ownership: Smith Media License Holdings LLC (Group Owner).

Began Operation: May 1, 2003.

Represented (legal): Dow Lohnes PLLC.

Represented (sales): Continental Television Sales.

Personnel:

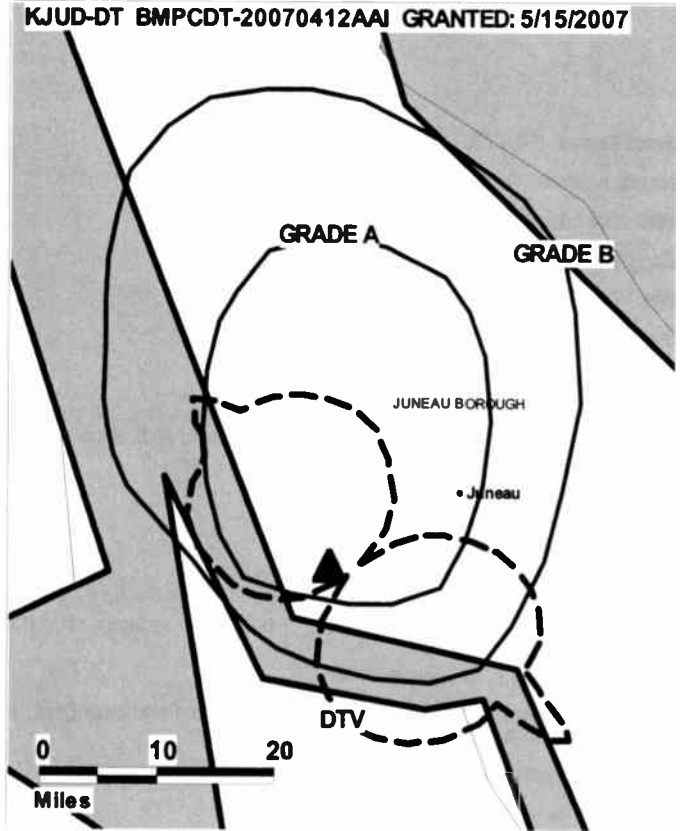
Sean M. Bradley, Vice President & General Manager.

Palmer Meehan, General Sales Manager.

Ty Hardt, News Director.

George Heacock, Chief Engineer.

Terri Bradley, Programming Director.



© 2009 Warren Communications News

Jim Filley, Marketing Director.

City of License: Juneau. **Station DMA:** Juneau, AK. **Rank:** 207.

Nielsen Data: Not available.

KUBD
Ch. 4

Network Service: ION, CBS.

Licensee: Ketchikan TV LLC, PO Box 348, 2539 N Hwy 67, Sedalia, CO 80135.

Studio: 2208 Tongass Ave, Ketchikan, AK 99901.

Mailing Address: 2208 Tongass Ave, Ketchikan, AK 99901.

Phone: 907-617-6934. **Fax:** 907-225-4613.

E-mail: sandra.rusinmccray@cbssoutheastak.com

Web Site: <http://www.kdmd.tv>

Technical Facilities: Channel No. 4 (66-72 MHz). Authorized power: 0.965-kw visual, aural. Antenna: 482-ft above av. terrain, 79-ft. above ground, 98-ft. above sea level.

Latitude	55°	20'	59"
Longitude	131°	40'	12"

Transmitter: Tongass Commercial Center.

Note: Latitude and longitude coordinates shown are based on the North American Datum of 1927 (NAD 27) as currently required by the Mass Media Bureau of the FCC.

Ownership: Ketchikan TV LLC (Group Owner).

Began Operation: April 1, 1995. Sale to present owner (then PolarComm Corp.) by Sitka News Bureau Inc. approved by FCC December 29, 1997.

Represented (legal): Rini Coran PC.

Represented (engineering): Cohen Dippell & Everist PC.

Personnel:

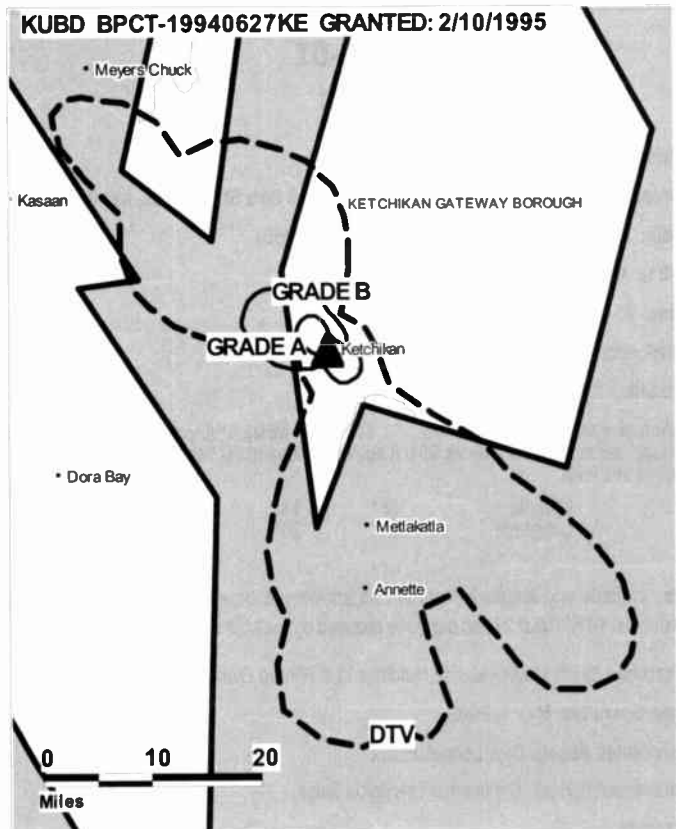
Sandra Rusin McCray, General Sales Manager.

Heather Robitaille, Chief Engineer.

Matt Hagan, Regional Manager.

City of License: Ketchikan. **Station DMA:** Juneau, AK. **Rank:** 207.

For more information call 800-771-9202 or visit www.warren-news.com



© 2009 Warren Communications News

Circulation © 2008 Nielsen. Coverage based on Nielsen study.

GrandTotal	Cable TV Households	Non-cable TV Households	Total TV Households
Estimated Station Totals *	17,250	0	17,250
Average Weekly Circulation (2008)	1,984	0	1,984
Average Daily Circulation (2008)			569
Station DMA Total	Cable TV Households	Non-cable TV Households	Total TV Households
Estimated Station Totals *	17,250	0	17,250
Average Weekly Circulation (2008)	1,984	0	1,984
Average Daily Circulation (2008)			569

*Estimated station totals are sums of the Nielsen TV and Cable TV household estimates for each county in which the station registers viewing of more than 5% as per the Nielsen Survey Methods.

KUBD-DT

Ch. 13

Network Service: ION, CBS.

Licensee: Ketchikan TV LLC, PO Box 348, 2539 N Hwy 67, Sedalia, CO 80135.

Studio: 2208 Tongass Ave, Ketchikan, AK 99901.

Mailing Address: 2208 Tongass Ave, Ketchikan, AK 99901.

Phone: 907-617-6934. **Fax:** 907-225-4613.

E-mail: sandra.rusinmccray@cbssoutheastak.com

Web Site: <http://www.kubd.tv>

Technical Facilities: Channel No. 13 (210-216 MHz). Authorized power: 3.2-kw visual, aural. Antenna: Minus 253-ft above av. terrain, 56-ft. above ground, 328-ft. above sea level.

Latitude	55°	20'	59"
Longitude	131°	40'	12"

Holds CP for change to 1.5-kw visual, Minus 226-ft above av. terrain, 62-ft. above ground, 335-ft. above sea level; BMPCDT-20080514AGT.

Note: Latitude and longitude coordinates shown are based on the North American Datum of 1927 (NAD 27) as currently required by the Mass Media Bureau of the FCC.

Ownership: Ketchikan TV LLC (Group Owner).

Began Operation: Station operating; no on-air date.

Represented (legal): Cohen Dippell & Everist PC.

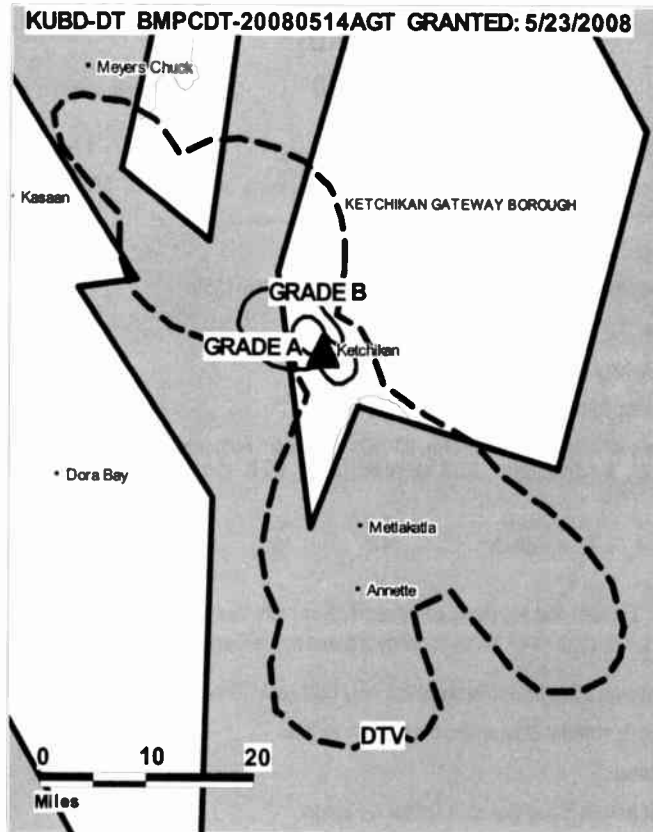
Represented (legal): Rini Coran PC.

Personnel:

Sandra Rusin McCray, General Sales Manager.

Heather Robitaille, Chief Engineer.

Matt Hagan, Regional Manager.



© 2009 Warren Communications News

City of License: Ketchikan. **Station DMA:** Juneau, AK. **Rank:** 207.

Nielsen Data: Not available.

KJNP-DT

Ch. 20

Network Service: TBN.

Licensee: Evangelistic Alaska Missionary Fellowship Inc., PO Box 56359, 2501 Mission Rd., North Pole, AK 99705.

Studio: 2501 Mission Rd, North Pole, AK 99705.

Mailing Address: PO Box 56359, North Pole, AK 99705-1359.

Phone: 907-488-2216. **Fax:** 907-488-5246.

E-mail: kjnp@mosquitonet.com

Web Site: <http://www.mosquitonet.com/~kjnp>

Technical Facilities: Channel No. 20 (506-512 MHz). Authorized power: 15-kw max. visual, aural. Antenna: 27-ft above av. terrain, 60-ft. above ground, 535-ft. above sea level.

Latitude	64°	45'	32"
Longitude	147°	19'	26"

Note: Latitude and longitude coordinates shown are based on the North American Datum of 1927 (NAD 27) as currently required by the Mass Media Bureau of the FCC.

Ownership: Evangelistic Alaska Missionary Fellowship (Group Owner).

Began Operation: Station operating; no on-air date.

Personnel:

Gen Nelson, Chief Executive Officer & Founder.

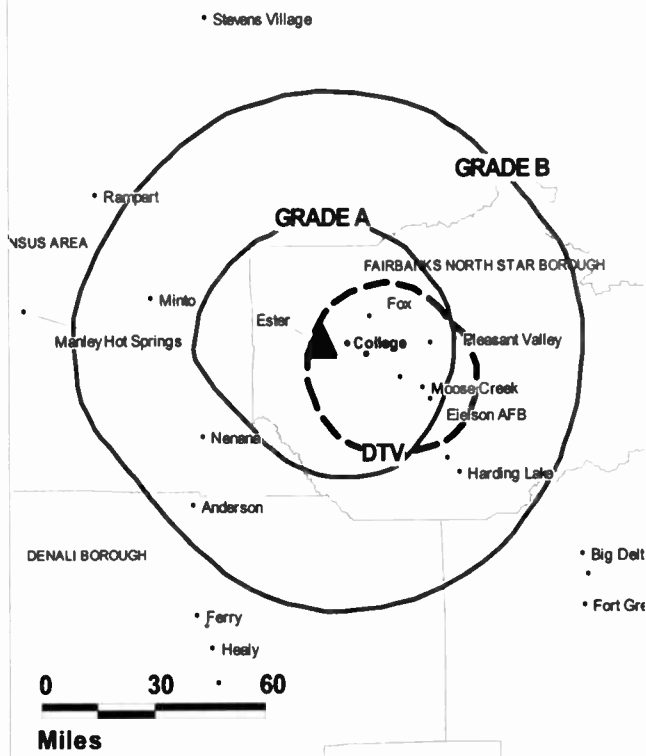
Yvonne Carriker, President & Business Manager.

Richard Olsen, Vice President, General Sales & Traffic Manager & Program Director.

Julie Beaver, General Manager.

Dave Castor, Chief Engineer.

KJNP-DT BMPCDT-20060609ABY GRANTED: 6/18/2007



© 2009 Warren Communications News

City of License: North Pole. **Station DMA:** Fairbanks, AK. **Rank:** 202.

Nielsen Data: Not available.

Alaska — North Pole

KJNP-TV

Ch. 4

Network Service: TBN.

Licensee: Evangelistic Alaska Missionary Fellowship Inc., PO Box 56359, 2501 Mission Rd., North Pole, AK 99705.

Studio: 2501 Mission Rd, North Pole, AK 99705.

Mailing Address: PO Box 56359, North Pole, AK 99705-1359.

Phone: 907-488-2216. Fax: 907-488-5246.

E-mail: kjnp@mosqitonet.com

Web Site: <http://www.mosqitonet.com/~kjnp>

Technical Facilities: Channel No. 4 (66-72 MHz). Authorized power: 19.1-kw visual, 3.31-kw aural. Antenna: 1620-ft above av. terrain, 191-ft. above ground, 2491-ft. above sea level.

Latitude	64°	52'	44"
Longitude	148°	03'	10"

Transmitter: Atop Ester Dome, Fairbanks.

Note: Latitude and longitude coordinates shown are based on the North American Datum of 1927 (NAD 27) as currently required by the Mass Media Bureau of the FCC.

Satellite Earth Station: Transmitter Larcen; Harris, 9-meter C-band.

Ownership: Evangelistic Alaska Missionary Fellowship (Group Owner).

Began Operation: December 7, 1981.

Personnel:

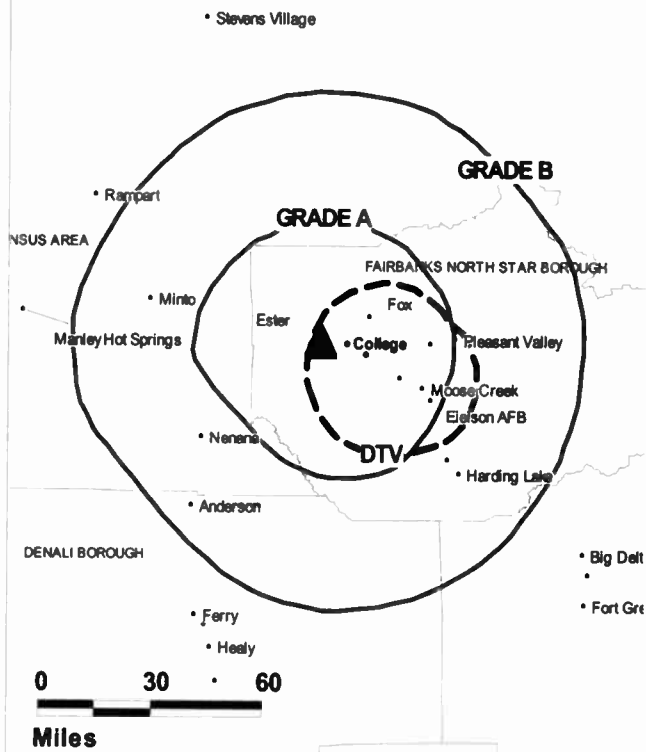
Gen Nelson, Chief Executive Officer & Founder.

Yvonne Carriker, President & Business Manager.

Richard Disen, Vice President, General Sales & Traffic Manager & Program Director.

Julie Beaver, General Manager.

KJNP-TV BLCT-19820105KF GRANTED: 5/18/1982 • Birch Cre



Dave Castor, Chief Engineer.

City of License: North Pole. Station DMA: Fairbanks, AK. Rank: 202.

Nielsen Data: Not available.

KTNL-DT
Ch. 7

Network Service: ION, CBS.

Licensee: Ketchikan TV LLC, PO Box 348, 2539 N Hwy 67, Sedalia, CO 80135.

Studio: 520 Lake St., Sitka, AK 99835.

Mailing Address: 520 Lake St., Sitka, AK 99835.

Phone: 907-747-5749. **Fax:** 907-747-8440.

E-mail: ktnltv@alaska.com

Web Site: <http://www.ktnl.tv>

Technical Facilities: Channel No. 7 (174-180 MHz). Authorized power: 0.35-kw visual, aural. Antenna: Minus 709-ft above av. terrain, 116-ft. above ground, 152-ft. above sea level.

Latitude	57°	03'	01"
Longitude	135°	20'	04"

Note: Latitude and longitude coordinates shown are based on the North American Datum of 1927 (NAD 27) as currently required by the Mass Media Bureau of the FCC.

Ownership: Ketchikan TV LLC (Group Owner).

Represented (legal): Rini Coran PC.

Personnel:

David Drucker, President.

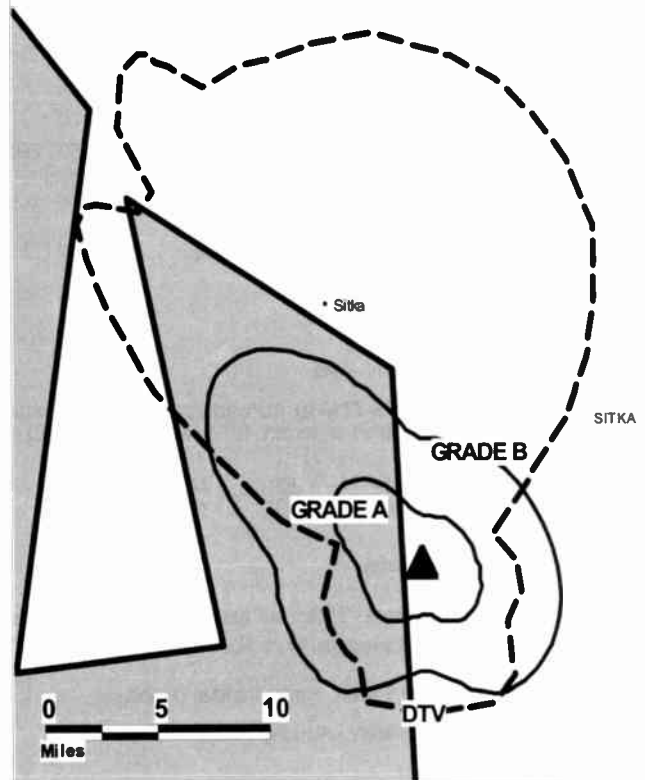
Garrett Leighton, Station Manager.

Charlene Nelson, General Sales Manager, Program & Promotion Director.

City of License: Sitka. **Station DMA:** Juneau, AK. **Rank:** 207.

Nielsen Data: Not available.

KTNL-DT BMPCDT-20080619AAX GRANTED: 6/25/2008



© 2009 Warren Communications News

KTNL-TV

Ch. 13

Network Service: ION, CBS.

Licensee: Ketchikan TV LLC, PO Box 348, 2539 N Hwy 67, Sedalia, CO 80135.

Studio: 520 Lake St, Sitka, AK 99835.

Mailing Address: 520 Lake St., Sitka, AK 99835.

Phone: 907-747-5749. **Fax:** 907-747-8440.

E-mail: ktnltv@alaska.com

Web Site: http://www.ktnl.tv

Technical Facilities: Channel No. 13 (210-216 MHz). Authorized power: 0.199-kw visual, 0.03-kw aural. Antenna: 150-ft above av. terrain, 157-ft. above ground, 185-ft. above sea level.

Latitude 57° 03' 26.5"
Longitude 135° 20' 02"

Transmitter: 239 Lincoln St.

Note: Latitude and longitude coordinates shown are based on the North American Datum of 1927 (NAD 27) as currently required by the Mass Media Bureau of the FCC.

Satellite Earth Station: Cosmos, 3.6-meter; Drake receivers.

Ownership: Ketchikan TV LLC (Group Owner).

Began Operation: October 16, 1966. Sale to Dan & Kathy Etulain by Sitka Broadcasting Co. Inc. (Roy Paschal, et al.) approved by FCC May 10, 1983. Sale to Sitka News Bureau by Dan & Kathy Etulain approved by FCC January 7, 1992. Sale to Wright Home Inc. by Sitka News Bureau Inc. approved by FCC August 26, 1996. Sale to present owner (then GreenTV Corp.) by Wright Home Inc. approved by FCC July 21, 2000.

Represented (legal): Rini Coran PC.

Personnel:

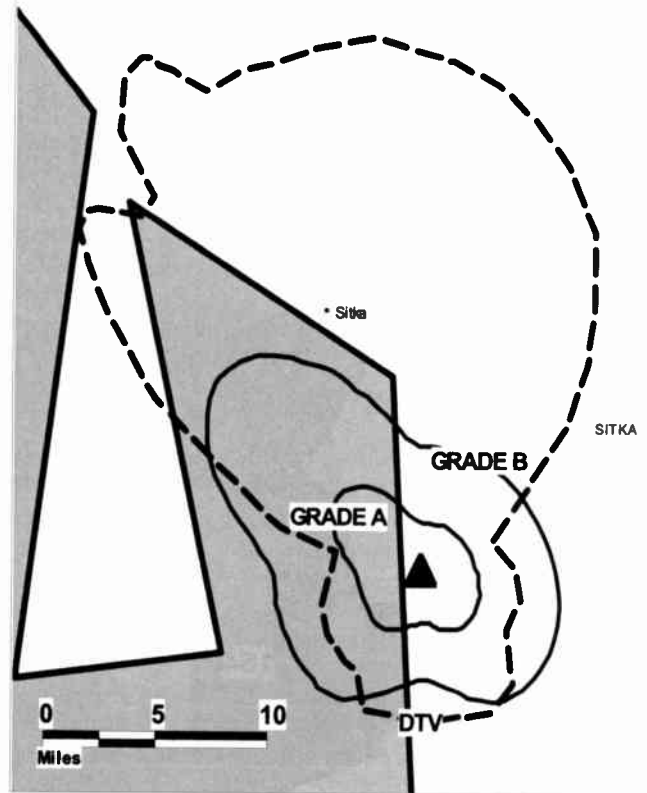
David Drucker, President.

Garrett Leighton, Station Manager.

Charlene Nelson, General Sales Manager, Program & Promotion Director.

City of License: Sitka. **Station DMA:** Juneau, AK. **Rank:** 207.

KTNL-TV BPCT-19920406KJ GRANTED: 12/24/1992



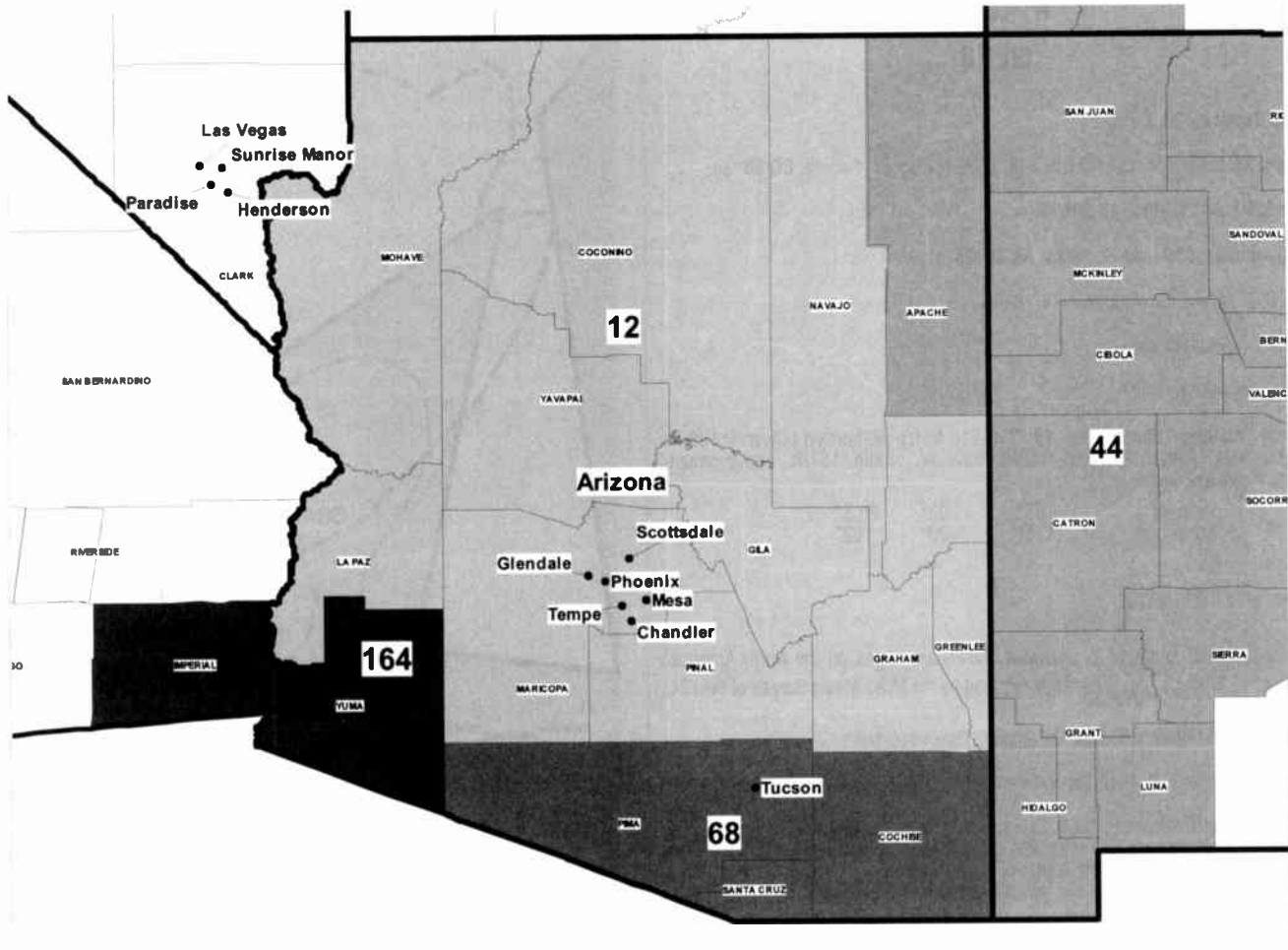
© 2009 Warren Communications News

Circulation © 2008 Nielsen. Coverage based on Nielsen study.

GrandTotal	Cable TV Households	Non-cable TV Households	Total TV Households
Estimated Station Totals *	17,250	6,920	24,170
Average Weekly Circulation (2008)	1,190	644	1,834
Average Daily Circulation (2008)			677

Station DMA Total	Cable TV Households	Non-cable TV Households	Total TV Households
Estimated Station Totals *	17,250	6,920	24,170
Average Weekly Circulation (2008)	1,190	644	1,834
Average Daily Circulation (2008)			677

*Estimated station totals are sums of the Nielsen TV and Cable TV household estimates for each county in which the station registers viewing of more than 5% as per the Nielsen Survey Methods.



© 2009 Warren Communications News

MARKET	NIELSEN DMA TV HOUSEHOLDS	RANK	MARKET AREA COMMERCIAL STATIONS
Phoenix (Prescott), AZ	1,855,930	12	KASW (61); KASW-DT (49); KAZT-DT (25); KAZT-TV (7); KCFG (9); KCFG-DT (32); KFPH-DT (27); KFPH-TV (13); KMOH-DT (19); KMOH-TV (6); KNAZ-DT (22); KNAZ-TV (2); KNXV-DT (56); KNXV-TV (15); KPAZ-DT (20); KPAZ-TV (21); KPHO-DT (17); KPHO-TV (5); KPNX (12); KPNX-DT (36); KPPX (51); KPPX-DT (52); KSAZ-DT (31); KSAZ-TV (10); KTAZ (39); KTVK (3); KTVK-DT (24); KTVW-DT (34); KTVW-TV (33); KUTP (45); KUTP-DT (26)
Albuquerque-Santa Fe, NM	689,120	44	KASA-DT (27); KASA-TV (2); KASY-DT (45); KASY-TV (50); KBIM-DT (41); KBIM-TV (10); KCHF (11); KCHF-DT (10); KLUZ-DT (42); KLUZ-TV (41); KNAT-DT (24); KNAT-TV (23); KOAT-DT (21); KOAT-TV (7); KOB-DT (26); KOB-TV (4); KOBF (12); KOBF-DT (17); KOBG-TV (6); KOBR (8); KOBR-DT (38); KOCT (6); KOCT-DT (19); KOFT-DT (8); KOVT (10); KOVT-DT (12); KREZ-DT (15); KREZ-TV (6); KRPV (27); KRPV-DT (28); KRQE (13); KRQE-DT (16); KRWB-TV (21); KTEL-TV (25); KTFQ-TV (14); KTELL-TV (33); KWBO (19); KWBO-DT (29)
Tucson (Sierra Vista), AZ	456,030	68	KFTU-TV (3); KGUN (9); KGUN-DT (35); KHRR (40); KHRR-DT (42); KMSB-DT (25); KMSB-TV (11); KOLD-DT (32); KOLD-TV (13); KTTU-DT (19); KTTU-TV (18); KUVE-DT (47); KUVE-TV (46); KVOA (4); KVOA-DT (23); KWBA (58); KWBA-DT (44)
Yuma, AZ-EI Centro, CA	115,650	164	KAJB (54); KECY-DT (48); KECY-TV (9); KSWT (13); KSWT-DT (16); KYVE (7); KYVE-DT (22); KYMA (11); KYMA-DT (41)

Arizona *Digital* Station Totals as of October 1, 2008

	VHF	UHF	TOTAL
Commercial Television	0	25	25
Educational Television	0	3	3
	0	28	28

Arizona Analog Station Totals as of October 1, 2008

	VHF	UHF	TOTAL
Commercial Television	16	11	27
Educational Television	3	1	4
	19	12	31

KFTU-TV

Ch. 3

Network Service: TEL.

Grantee: Telefutura Partnership of Douglas, 1999 Avenue of the Stars, Suite 3050, Los Angeles, CA 90067.

Studio: 6006 S 30th St, Phoenix, AZ 85042.

Mailing Address: 6006 S 30th St, Phoenix, AZ 85042.

Phone: 602-232-3501; 602-243-3333. **Fax:** 602-276-8658; 520-805-1768.

Technical Facilities: Channel No. 3 (60-66 MHz). Authorized power: 100-kw visual, aural. Antenna: 30-ft above av. terrain, 180-ft. above ground, 4245-ft. above sea level.

Latitude	31°	26'	19"
Longitude	109°	39'	44"

Transmitter: N side of U.S. 80, 1.7-mi. NE of intersection with Leslie Canyon Rd.

Note: Latitude and longitude coordinates shown are based on the North American Datum of 1927 (NAD 27) as currently required by the Mass Media Bureau of the FCC.

Ownership: Univision Communications Inc. (Group Owner).

Began Operation: April 8, 2001. Transfer of control to Broadcasting Media Partners Inc. approved by FCC March 27, 2007. Sale to present owner by Douglas Broadcasting Inc. (Equity Broadcasting Corp.) approved by FCC October 2, 2001. Sale to Douglas Broadcasting Inc. (Equity Broadcasting Corp.) by WinStar Broadcasting Inc. approved by FCC December 23, 1999.

Represented (legal): Covington & Burling.

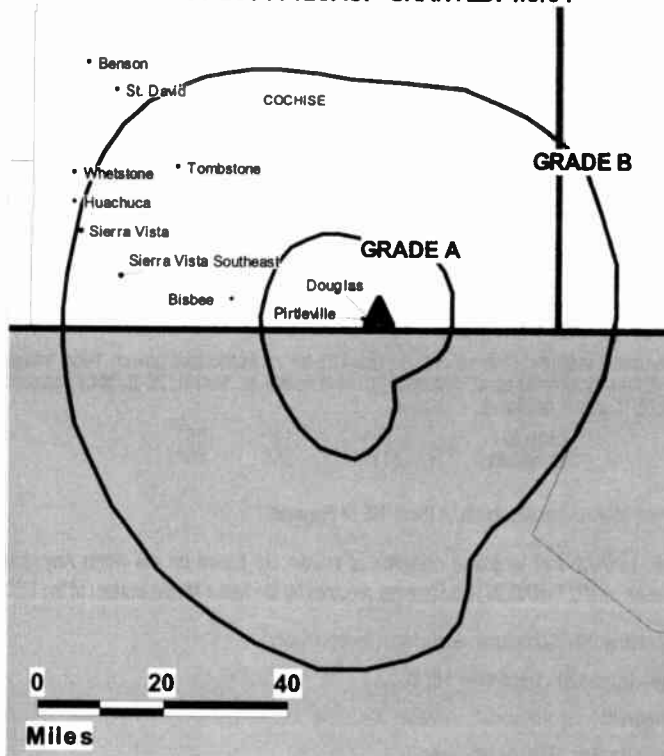
Represented (engineering): du Treil, Lundin & Rackley Inc.

Personnel:

Valerie Brakeman, General Manager.

Ron Taylor, Chief Engineer.

KFTU-TV BMPCT-20010125ACF GRANTED: 4/3/01



© 2009 Warren Communications News

City of License: Douglas. **Station DMA:** Tucson (Sierra Vista), AZ. **Rank:** 68.

Nielsen Data: Not available.

KCFG
Ch. 9

Network Service: IND.

Licensee: KM Television of Flagstaff LLC, 3654 W. Jarvis Ave., Skokie, IL 60076.

Studio: 2634 N Steves Blvd, Flagstaff, AZ 86004.

Mailing Address: 2634 N Steves Blvd, Flagstaff, AZ 86004.

Phone: 928-526-5234. **Fax:** 928-526-1172.

E-mail: kevinbae@kmcommunications.com

Web Site: <http://www.kcfg.net>

Technical Facilities: Channel No. 9 (186-192 MHz). Authorized power: 1-kw visual, & 0.1-kw horizontal aural. Antenna: 1949-ft above av. terrain, 20-ft. above ground, 9275-ft. above sea level.

Latitude	35°	14'	26"
Longitude	111°	35'	48"

Transmitter: Elden Mountain, 4.2-mi. NE of Flagstaff.

Note: Latitude and longitude coordinates shown are based on the North American Datum of 1927 (NAD 27) as currently required by the Mass Media Bureau of the FCC.

Ownership: KM Communications Inc. (Group Owner).

Began Operation: December 18, 2000.

Personnel:

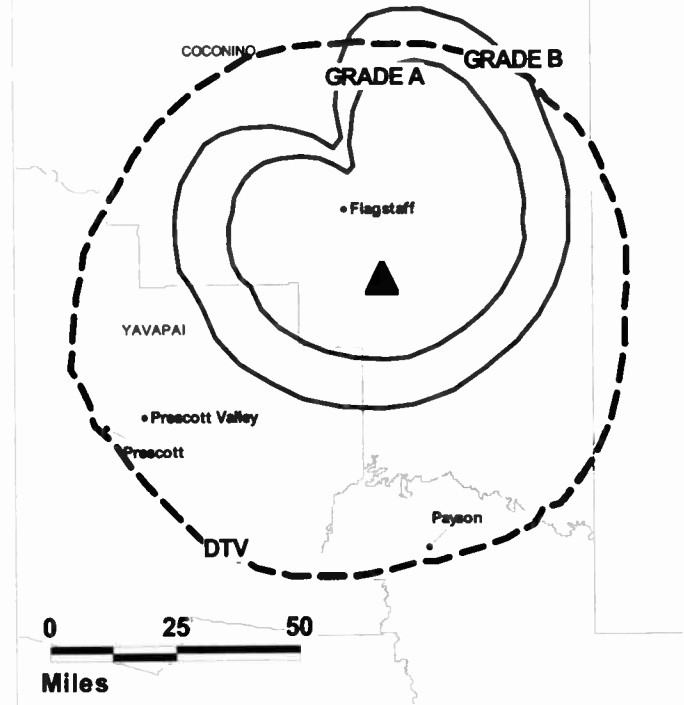
John Banker, General Manager.

Ramona Ramsdell, Office Manager.

City of License: Flagstaff. **Station DMA:** Phoenix (Prescott), AZ. **Rank:** 12.

Nielsen Data: Not available.

KCFG BPCT-19950317KN GRANTED: 2/10/1997



© 2009 Warren Communications News

KCFG-DT
Ch. 32

Network Service: IND.

Grantee: KM Television of Flagstaff LLC, 3654 W. Jarvis Ave., Skokie, IL 60076.

Studio: 2634 N Steves Blvd, Flagstaff, AZ 86604.

Mailing Address: 2634 N Steves Blvd, Flagstaff, AZ 86004.

Phone: 928-526-5234. **Fax:** 928-526-1172.

E-mail: kevinbae@kmcommunications.com

Web Site: <http://www.kcfg.net>

Technical Facilities: Channel No. 32 (578-584 MHz). Authorized power: 1000-kw max. visual, aural. Antenna: 1125-ft above av. terrain, 116-ft. above ground, 8568-ft. above sea level.

Latitude	34°	58'	06"
Longitude	111°	30'	29"

Note: Latitude and longitude coordinates shown are based on the North American Datum of 1927 (NAD 27) as currently required by the Mass Media Bureau of the FCC.

Ownership: KM Communications Inc. (Group Owner).

Began Operation: May 1, 2002. Station operating under Special Temporary Authority at 1-kw max. visual.

Personnel:

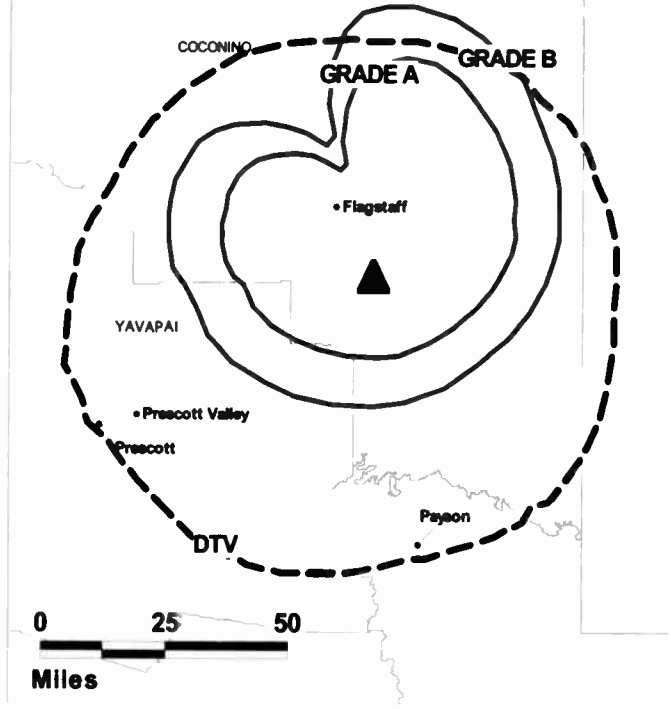
John Banker, General Manager.

Ramona Ramsdell, Office Manager.

City of License: Flagstaff. **Station DMA:** Phoenix (Prescott), AZ. **Rank:** 12.

Nielsen Data: Not available.

KCFG-DT BMPCDT-20060329AJP GRANTED: 6/23/2006



© 2009 Warren Communications News

Arizona — Flagstaff

KFPH-DT Ch. 27

Network Service: TEL.

Licensee: Telefutura Partnership of Flagstaff, 1999 Avenue of the Stars, Suite 3050, Los Angeles, CA 90067.

Studio: 2158 N. 4th St., Flagstaff, AZ 86004-4235.

Mailing Address: 2158 N. 4th St., Flagstaff, AZ 86004-4235.

Phone: 928-527-1300. **Fax:** 928-527-1394.

Web Site: <http://www.univision.com>

Technical Facilities: Channel No. 27 (548-554 MHz). Authorized power: 240-kw max. visual, aural. Antenna: 1506-ft above av. terrain, 190-ft. above ground, 8648-ft. above sea level.

Latitude	34°	58'	05"
Longitude	111°	30'	29"

Holds CP for change to channel number 13, 19.6-kw visual, 1555-ft above av. terrain, 239-ft. above ground, 8694-ft. above sea level; BPCDT-20080312AEW.

Note: Latitude and longitude coordinates shown are based on the North American Datum of 1927 (NAD 27) as currently required by the Mass Media Bureau of the FCC.

Ownership: Univision Communications Inc. (Group Owner).

Began Operation: Station operating; no on-air date. Station plans to broadcast digitally on its analog channel allotment.

Represented (legal): Covington & Burling.

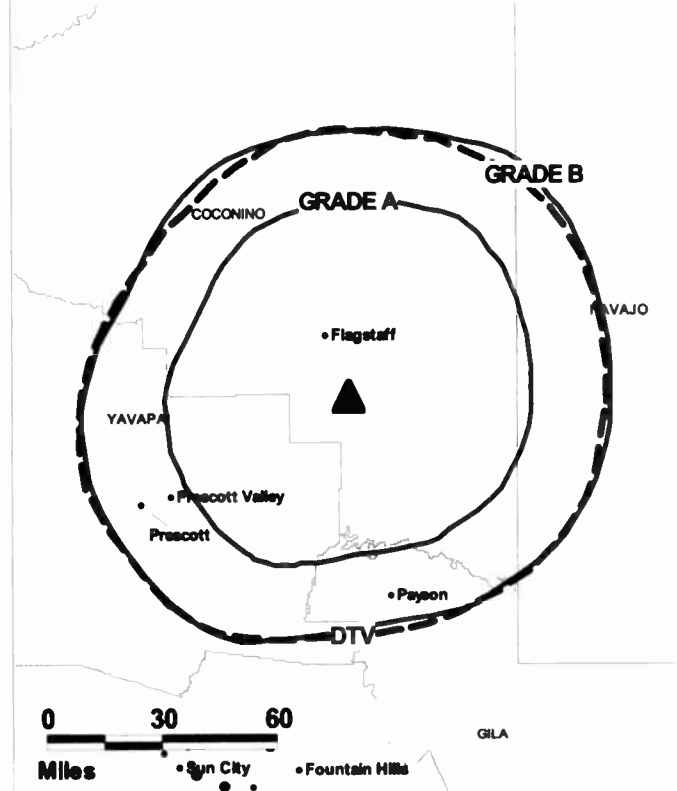
Personnel:

Arlette Vague, General Manager & Public Affairs Director.

Tom Foy, Chief Engineer.

City of License: Flagstaff. **Station DMA:** Phoenix (Prescott), AZ. **Rank:** 12.

KFPH-DT BPCDT-20080312AEW GRANTED: 3/25/2008



© 2009 Warren Communications News

Nielsen Data: Not available.

KFPH-TV
Ch. 13

Network Service: TEL.

Licensee: Telefutura Partnership of Flagstaff, 1999 Avenue of the Stars, Suite 3050, Los Angeles, CA 90067.

Studio: 2158 N. 4th St., Flagstaff, AZ 86004.

Mailing Address: 2158 N. 4th St., Flagstaff, AZ 86004.

Phone: 928-527-1300. **Fax:** 928-527-1394.

Web Site: <http://www.univision.com>

Technical Facilities: Channel No. 13 (210-216 MHz). Authorized power: 316-kw visual, 31.6-kw aural. Antenna: 1554-ft above av. terrain, 240-ft. above ground, 8695-ft. above sea level.

Latitude 34° 58' 05"
Longitude 111° 30' 29"

Transmitter: 3.5-mi. NW of Mormon Lake.

Note: Latitude and longitude coordinates shown are based on the North American Datum of 1927 (NAD 27) as currently required by the Mass Media Bureau of the FCC.

Satellite Earth Stations: Transmitter Acrodyne; Harris, 3-meter C-band; Blonder-Tongue, 3-meter KC-band.

Ownership: Univision Communications Inc. (Group Owner).

Began Operation: December 31, 1991. Sale to Michael D. Gelfand MD by Minority Television of Flagstaff Inc. approved by FCC October 15, 1985. Sale to Christian Network Inc. by Dr. Michael C. Gelfand approved by FCC October 30, 1995. Sale to Paxson Communications Corp. by Christian Network Inc. approved by FCC June 25, 1996. Sale to Equity Broadcasting Corp. by Paxson Communications Corp. approved by FCC April 26, 2001. Sale to present owner by Equity Broadcasting Corp. approved by FCC December 27, 2001. Transfer of control to Broadcasting Media Partners Inc. approved by FCC March 27, 2007.

Represented (legal): Covington & Burling.

Represented (engineering): Kessler & Gehman Associates Inc.

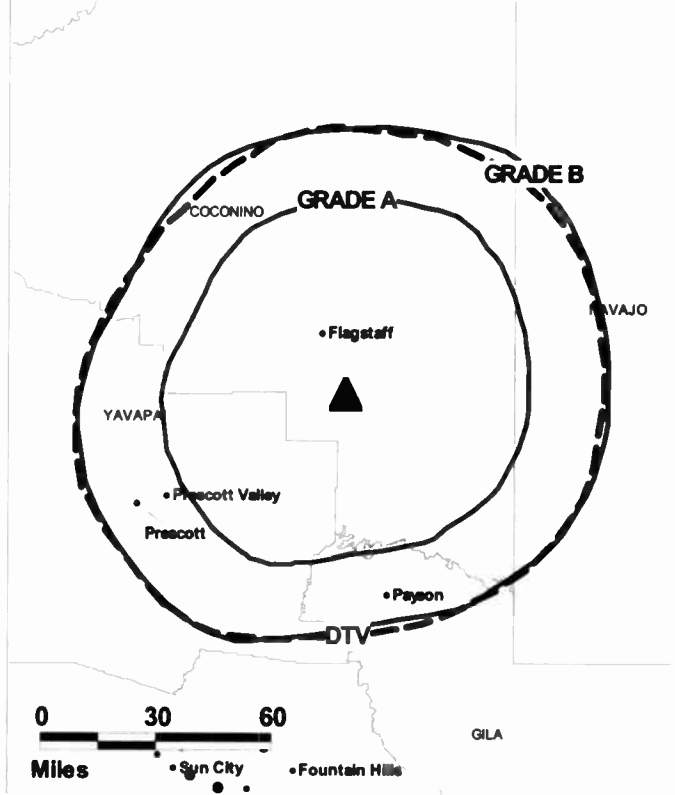
Personnel:

Arlette Vague, General Manager & Public Affairs Director.

Tom Foy, Chief Engineer.

City of License: Flagstaff. **Station DMA:** Phoenix (Prescott), AZ. **Rank:** 12.

KFPH-TV BMPCT-19870130KX GRANTED: 2/6/1989



© 2009 Warren Communications News

Circulation © 2008 Nielsen. Coverage based on Nielsen study.

GrandTotal	Cable TV Households	Non-cable TV Households	Total TV Households
Estimated Station Totals *	0	13,440	13,440
Average Weekly Circulation (2008)	0	1,116	1,116
Average Daily Circulation (2008)		390	390

Station DMA Total	Cable TV Households	Non-cable TV Households	Total TV Households
Estimated Station Totals *	0	13,440	13,440
Average Weekly Circulation (2008)	0	1,116	1,116
Average Daily Circulation (2008)		390	390

*Estimated station totals are sums of the Nielsen TV and Cable TV household estimates for each county in which the station registers viewing of more than 5% as per the Nielsen Survey Methods.

KNAZ-DT
Ch. 22

Network Service: NBC.

Licensee: Multimedia Holdings Corp., 1101 N. Central Ave., Phoenix, AZ 85004.

Studio: 2201 N Vickey St, Flagstaff, AZ 86004.

Mailing Address: 2201 N Vickey St, Flagstaff, AZ 86004.

Phone: 928-526-2232. **Fax:** 928-526-8110.

E-mail: jparra@knaztv2.com

Web Site: <http://www.azcentral.com/2news>

Technical Facilities: Channel No. 22 (518-524 MHz). Authorized power: 283-kw max. visual, aural. Antenna: 1526-ft above av. terrain, 171-ft. above ground, 8632-ft. above sea level.

Latitude	34°	58'	06"
Longitude	111°	30'	28"

Holds CP for change to channel number 2, 11.1-kw visual, 1601-ft above av. terrain, 243-ft. above ground, 8704-ft. above sea level; BPCDT-20080417AAB.

Transmitter: Atop Mormon Mountain, 18-mi. SSE of Flagstaff.

Note: Latitude and longitude coordinates shown are based on the North American Datum of 1927 (NAD 27) as currently required by the Mass Media Bureau of the FCC.

Ownership: Gannett Co. Inc. (Group Owner).

Began Operation: April 4, 2002. Station plans to broadcast digitally on its analog channel allotment.

Represented (sales): Blair Television.

Personnel:

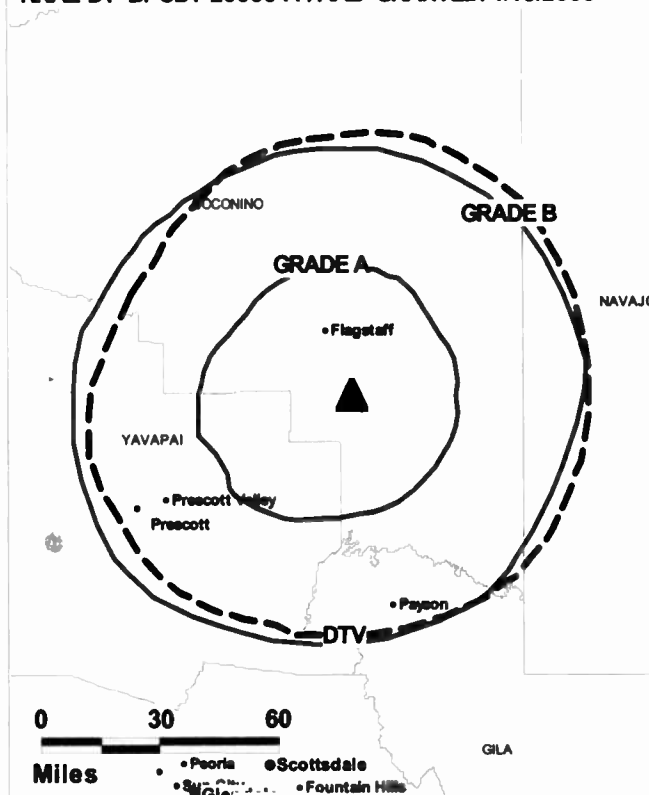
Jerome Parra, Station Manager.

Nikki Simon, Sales Manager.

Nathan Ryder, Managing Editor.

Jon Koger, Chief Engineer.

KNAZ-DT BPCDT-20080417AAB GRANTED: 4/18/2008



© 2009 Warren Communications News

Yvonne Sanchez, Program Director & Traffic Manager.

City of License: Flagstaff. **Station DMA:** Phoenix (Prescott), AZ. **Rank:** 12.

Nielsen Data: Not available.

KNAZ-TV
Ch. 2
(Satellite of KPNX, Mesa)

Network Service: NBC.

Licensee: Multimedia Holdings Corp., 1101 N. Central Ave., Phoenix, AZ 85004.

Studio: 2201 N Vickey St, Flagstaff, AZ 86004-6106.

Mailing Address: 2201 N Vickey St, Flagstaff, AZ 86004.

Phone: 928-526-2232. Fax: 928-526-8110.

E-mail: jparra@knaztv2.com

Web Site: <http://www.azcentral.com/2news>

Technical Facilities: Channel No. 2 (54-60 MHz). Authorized power: 20-kw visual, 5-kw aural. Antenna: 1540-ft above av. terrain, 284-ft. above ground, 8684-ft. above sea level.

Latitude	34°	58'	06"
Longitude	111°	30'	28"

Transmitter: Mormon Mountain, 18-mi. SSE of Flagstaff.

Note: Latitude and longitude coordinates shown are based on the North American Datum of 1927 (NAD 27) as currently required by the Mass Media Bureau of the FCC.

Multichannel TV Sound: Stereo only.

Satellite Earth Station: Transmitter RCA; Harris, 6-meter; Harris receivers.

Ownership: Gannett Co. Inc. (Group Owner).

Began Operation: May 2, 1970. Sale to present owner from Grand Canyon TV Co. approved by FCC May 22, 1997. Transfer of control from Alfred Greenfield, Receiver, to W. A. Franke, Robert Johnson, John Michaels & Gene Gawthrop approved by FCC May 7, 1992. Sale to Grand Canyon TV Co. approved by FCC November 16, 1988 (Television Digest, Vol. 29:3). Transfer of control to individual shareholders of Capitol approved by FCC January 5, 1984. Sale to Capitol Broadcasting Co. by Wendell Elliot Jr., et al., approved by FCC January 7, 1981.

Represented (sales): Blair Television.

Represented (legal): Dow Lohnes PLLC.

Personnel:

Jerome Parra, Station Manager.

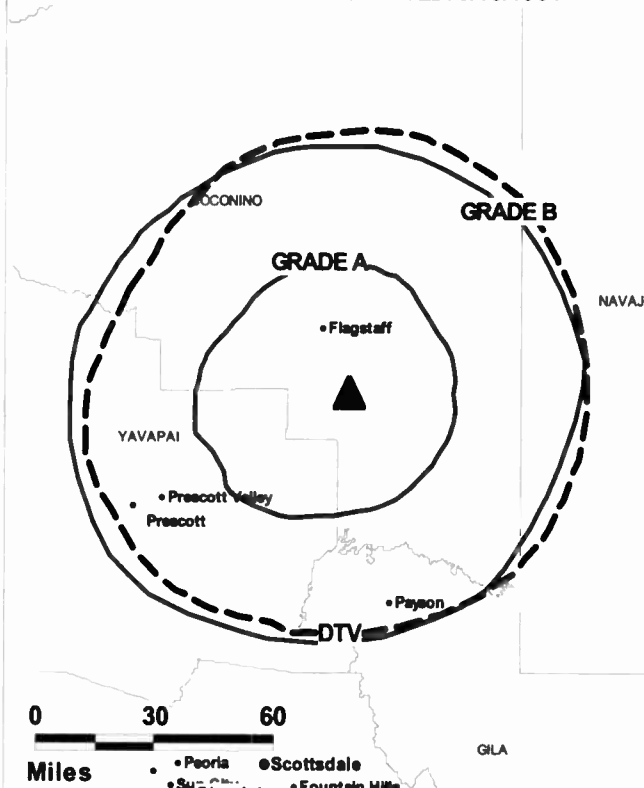
Nikki Simon, Sales Manager.

Nathan Ryder, Managing Editor.

Jon Koger, Chief Engineer.

Yvonne Sanchez, Program Director & Traffic Manager.

KNAZ-TV BPCT-19810317KF GRANTED: 6/18/1981



© 2009 Warren Communications News

City of License: Flagstaff. Station DMA: Phoenix (Prescott), AZ. Rank: 12.

Circulation © 2008 Nielsen. Coverage based on Nielsen study.

GrandTotal	Cable TV Households	Non-cable TV Households	Total TV Households
Estimated Station Totals *	59,270	47,000	106,270
Average Weekly Circulation (2008)	14,627	5,668	20,295
Average Daily Circulation (2008)			10,414
Station DMA Total	Cable TV Households	Non-cable TV Households	Total TV Households
Estimated Station Totals *	59,270	47,000	106,270
Average Weekly Circulation (2008)	14,627	5,668	20,295
Average Daily Circulation (2008)			10,414

*Estimated station totals are sums of the Nielsen TV and Cable TV household estimates for each county in which the station registers viewing of more than 5% as per the Nielsen Survey Methods.

**KUVE-DT
Ch. 47**

Network Service: UNV.

Licensee: Univision Tucson LLC, 5999 Center Dr, Ste 4083, Los Angeles, CA 90045.

Studio: 2301 N. Forbes Blvd., Suite 103, Tucson, AZ 85719.

Mailing Address: 2301 N. Forbes Blvd., Suite 103, Tucson, AZ 85719.

Phone: 520-204-1246. **Fax:** 520-204-1290.

E-mail: vluna@univision.net

Web Site: http://www.univision.com

Technical Facilities: Channel No. 47 (668-674 MHz). Authorized power: 15-kw max. visual, aural. Antenna: 3652-ft above av. terrain, 230-ft. above ground, 8724-ft. above sea level.

Latitude	32°	24'	54"
Longitude	110°	42'	56"

Holds CP for change to channel number 46, 70.8-kw max. visual; BPCDT-20080425ABH.

Note: Latitude and longitude coordinates shown are based on the North American Datum of 1927 (NAD 27) as currently required by the Mass Media Bureau of the FCC.

Ownership: Univision Communications Inc. (Group Owner).

Began Operation: Station operating; no on-air date. Station plans to broadcast digitally on its analog channel allotment.

Represented (legal): Pillsbury Winthrop Shaw Pittman LLP.

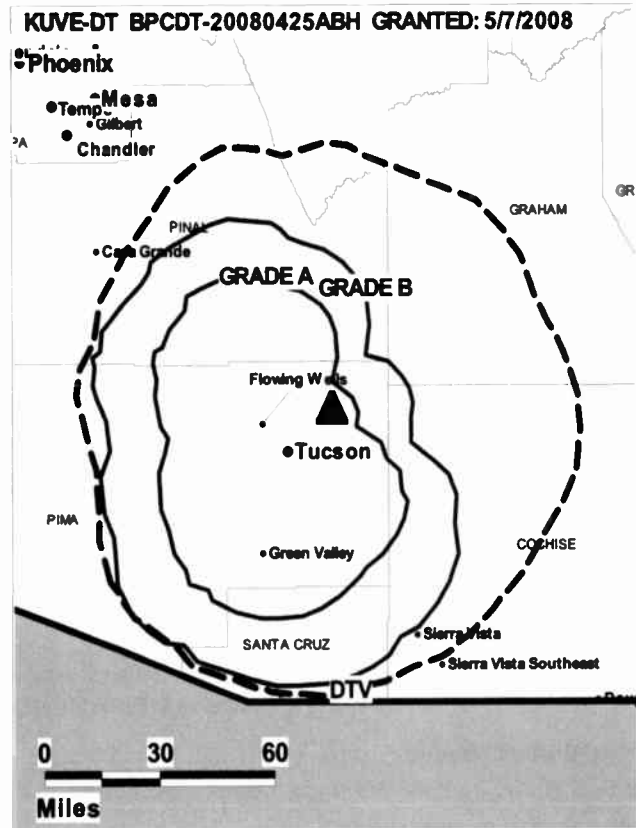
Personnel:

Jose Luis Padilla, General Manager & General Sales Manager.

Oscar Richardson, Local Sales Manager.

Marco Flores, News Director.

Nelda Chavarria, Traffic Manager.



© 2009 Warren Communications News

City of License: Green Valley. **Station DMA:** Tucson (Sierra Vista), AZ. **Rank:** 68.

Nielsen Data: Not available.

KUVE-TV

Ch. 46

Network Service: UNV.

Licensee: Univision Tucson LLC, 5999 Center Dr, Ste 4083, Los Angeles, CA 90045.

Studio: 2301 N. Forbes Blvd., Suite 102, Tucson, AZ 85719.

Mailing Address: 2301 N. Forbes Blvd., Suite 103, Tucson, AZ 85719.

Phone: 520-204-1246. **Fax:** 520-204-1290.

E-mail: vluna@univision.net

Web Site: http://www.univision.com

Technical Facilities: Channel No. 46 (662-668 MHz). Authorized power: 1679-kw max. visual, aural. Antenna: 3593-ft above av. terrain, 174-ft. above ground, 8668-ft. above sea level.

Latitude 32° 24' 54"
Longitude 110° 42' 56"

Transmitter: Prime communications site, Mount Bigelow.

Note: Latitude and longitude coordinates shown are based on the North American Datum of 1927 (NAD 27) as currently required by the Mass Media Bureau of the FCC.

Ownership: Univision Communications Inc. (Group Owner).

Began Operation: Sale of 49% interest to Paxson Communications Corp. approved by FCC June 28, 1999, but never consummated. Sale to Donald E. Ludwig Jr. dismissed by FCC December 10, 2001. Station went on air December 15, 2000; ceased operations on January 5, 2001 due to snow damage. Resumed operations June 15, 2001. Sale to present owner by Sunglit Corp. Inc. approved by FCC September 24, 2003. Sale transfer of control to Broadcasting Media Partners Inc. approved by FCC March 27, 2007.

Represented (legal): Pillsbury Winthrop Shaw Pittman LLP.

Personnel:

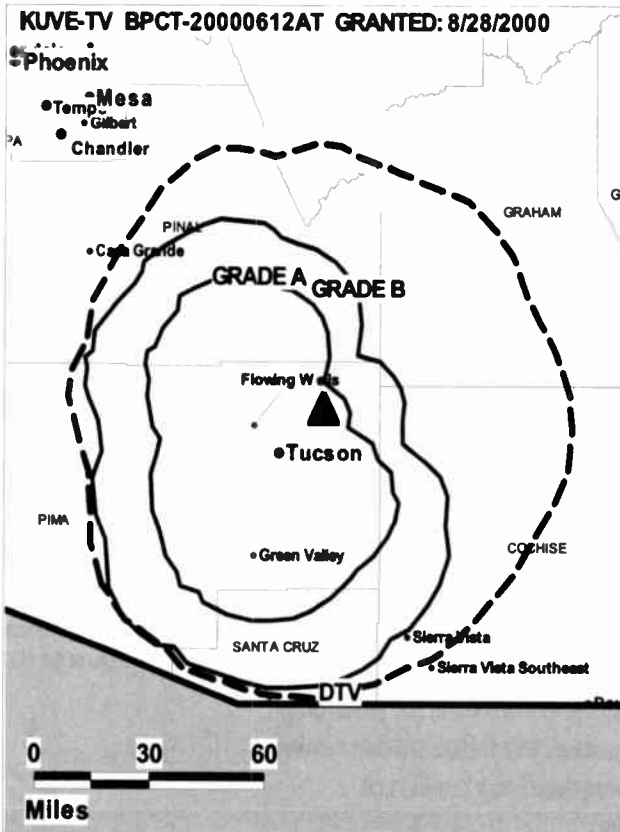
Jose Luis Padilla, General Manager & General Sales Manager.

Oscar Richardson, Local Sales Manager.

Marco Flores, News Director.

Nelda Chavarria, Traffic Manager.

City of License: Green Valley. **Station OMA:** Tucson (Sierra Vista), AZ. **Rank:** 68.



© 2009 Warren Communications News

Circulation © 2008 Nielsen. Coverage based on Nielsen study.

GrandTotal	Cable TV Households	Non-cable TV Households	Total TV Households
Estimated Station Totals *	5,380	8,320	13,700
Average Weekly Circulation (2008)	1,323	899	2,222
Average Daily Circulation (2008)			1,041

Station DMA Total	Cable TV Households	Non-cable TV Households	Total TV Households
Estimated Station Totals *	5,380	8,320	13,700
Average Weekly Circulation (2008)	1,323	899	2,222
Average Daily Circulation (2008)			1,041

*Estimated station totals are sums of the Nielsen TV and Cable TV household estimates for each county in which the station registers viewing of more than 5% as per the Nielsen Survey Methods.

KMOH-DT
Ch. 19

Network Service: IND.

Licensee: HERO Licenseco LLC, 14450 Commerce Way, Miami Lakes, FL 33016.

Studio: 1101 N. Central Ave., Phoenix, AZ 85004.

Sales: 2020 W Indian School Rd, Phoenix, AZ 85015.

Mailing Address: 2201 N. Vickey St., Flagstaff, AZ 86004-6106.

Phone: 602-234-0006; 305-234-0006. **Fax:** 602-261-6619.

E-mail: bbehar@belallc.com

Web Site: <http://www.mtvtr3sphx.com>

Technical Facilities: Channel No. 19 (500-506 MHz). Authorized power: 25.2-kw max. visual, aural. Antenna: 1897-ft above av. terrain, 57-ft. above ground, 4477-ft. above sea level.

Latitude	35°	01'	57"
Longitude	114°	21'	56"

Note: Latitude and longitude coordinates shown are based on the North American Datum of 1927 (NAD 27) as currently required by the Mass Media Bureau of the FCC.

Ownership: HERO Broadcasting LLC (Group Owner).

Began Operation: May 1, 2002. Standard Definition.

Represented (legal): Dow Lohnes PLLC.

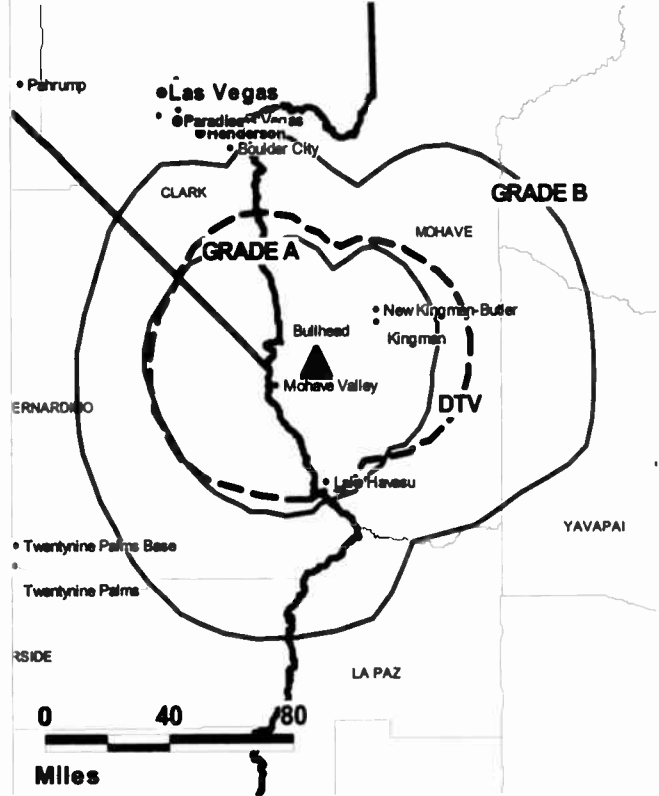
Personnel:

Mara Rankin, General Manager.

Lnette Rodriguez, Marketing Director.

City of License: Kingman. **Station DMA:** Phoenix (Prescott), AZ. **Rank:** 12.

KMOH-DT BMPCDT-20060613AAG GRANTED: 6/28/2006



Nielsen Data: Not available.

KMOH-TV
Ch. 6

Network Service: IND.

Licensee: HERO Licenseco LLC, 14450 Commerce Way, Miami Lakes, FL 33016.

Studio: 1101 N. Central Ave., Phoenix, AZ 85004.

Sales: 2020 W Indian School Rd, Phoenix, AZ 85015.

Mailing Address: 2201 N. Vickey St., Flagstaff, AZ 86004-6106.

Phone: 602-234-0006; 305-863-5740. **Fax:** 602-261-6619.

E-mail: bbehar@belallc.com

Web Site: <http://www.mtvtr3sphx.com>

Technical Facilities: Channel No. 6 (82-88 MHz). Authorized power: 100-kw visual, 10-kw aural. Antenna: 1942-ft above av. terrain, 98-ft. above ground, 4518-ft. above sea level.

Latitude	35°	01'	57"
Longitude	114°	21'	56"

Transmitter: Black Mountains, approx. 1-mi. ENE of Oatman.

Note: Latitude and longitude coordinates shown are based on the North American Datum of 1927 (NAD 27) as currently required by the Mass Media Bureau of the FCC.

Ownership: HERO Broadcasting LLC (Group Owner).

Began Operation: February 26, 1988. Sale to Bela TV LLC by Gannett Broadcasting Group approved by FCC January 6, 2004. Transfer of 40% board rights to 17-member consortium headed by Robert Behar, Pan Atlantic Bank & Trust & Latin Capital Ventures LLC approved by FCC December 8, 2004. Sale to present owner by Phoenix 6 TV LLC approved by FCC February 14, 2008.

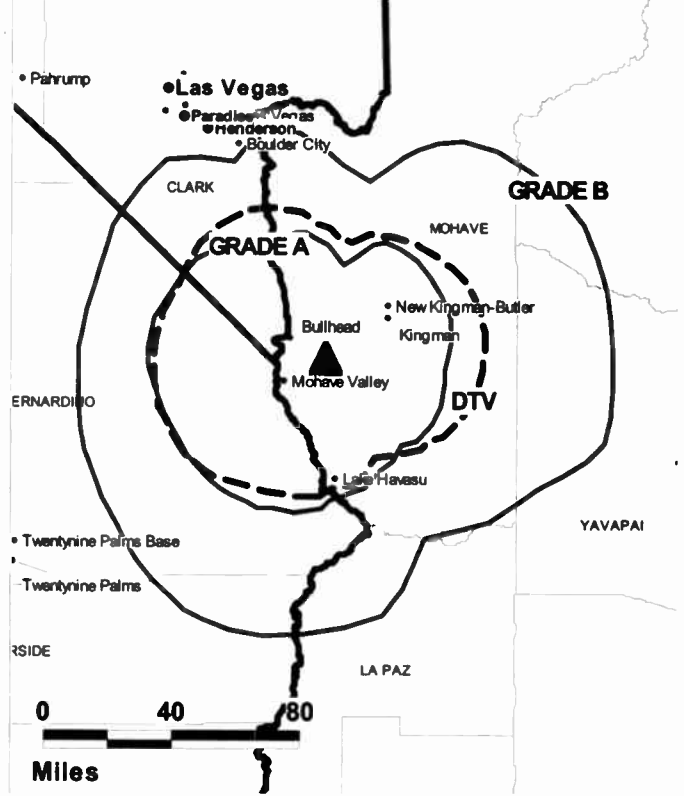
Represented (legal): Dow Lohnes PLLC.

Personnel:

Mara Rodriguez, General Manager.

Linette Rodriguez, Marketing Director.

KMOH-TV BPCT-19990708KF GRANTED: 8/12/1999



© 2009 Warren Communications News

City of License: Kingman. **Station DMA:** Phoenix (Prescott), AZ. **Rank:** 12.

Nielsen Data: Not available.

KPNX

Ch. 12

(Operates satellite KNAZ-TV, Flagstaff)

Network Service: NBC.

Licensee: Multimedia Holdings Corp., 1101 N. Central Ave., Phoenix, AZ 85004.

Studio: 1101 N. Central Ave., Phoenix, AZ 85004.

Mailing Address: 1101 N. Central Ave., Phoenix, AZ 85004.

Phone: 602-257-1212. **Fax:** 602-258-8186.

E-mail: ahelt@12news.com

Web Site: http://www.azcentral.com/12news

Technical Facilities: Channel No. 12 (204-210 MHz). Authorized power: 316-kw visual, aural. Antenna: 1821-ft above av. terrain, 341-ft. above ground, 2992-ft. above sea level.

Latitude 33° 20' 00"
Longitude 112° 03' 48"

Note: Latitude and longitude coordinates shown are based on the North American Datum of 1927 (NAD 27) as currently required by the Mass Media Bureau of the FCC.

Multichannel TV Sound: Stereo and separate audio program.

Satellite Earth Stations: Transmitter Harris; Harris, 6.1-meter C-band; Harris, 6.1-meter Ku-band; Harris, 3-meter Ku-band; Vertex, 4.6-meter Ku-band; Andrew, 4.6-meter Ku-band; Standard Communications, Microdyne, W/A-Com, Harris receivers.

SNG Mobile Dish: Harris, 2.3-meter Ku-band.

LMA: Local marketing agreement with KPPX (X), Tolleson.

Ownership: Gannett Co. Inc. (Group Owner).

Began Operation: April 23, 1953. Merger of Combined Communications with Gannett approved by FCC June 7, 1979 (Television Digest, Vol. 18:20, 38; 19:24). Merger to form Combined Communications approved by FCC October 16, 1968. Previous sale to John J. Louis family & others by Harry L. Nace interests approved by FCC June 16, 1954 (Vol. 10:18, 25).

Represented (sales): Blair Television.

Represented (legal): Reed, Smith, Shaw & McClay.

Represented (engineering): Cohen Dippell & Everist PC.

Personnel:

John Misner, President & General Manager.

Anita Helt, Vice President, Marketing & Programming.

Dan Mayasich, General Sales Manager.

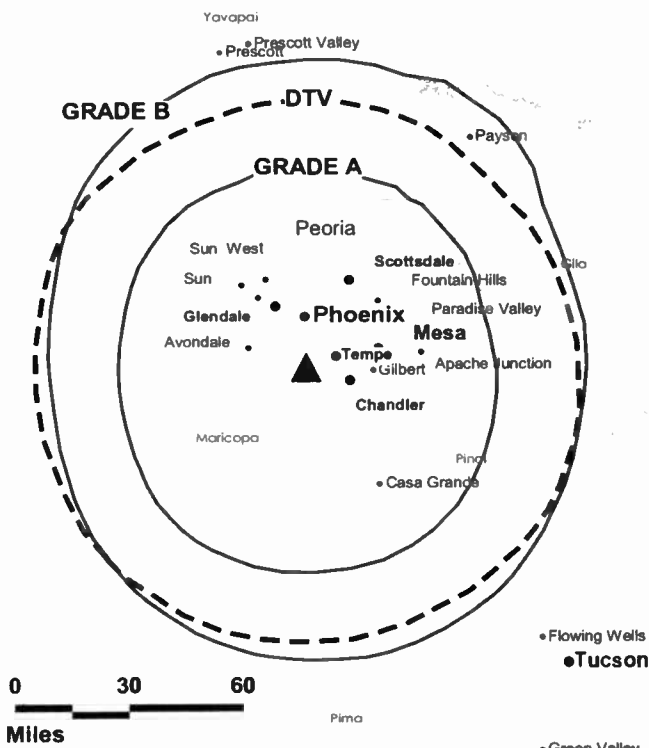
Beth Worsham, Local Sales Manager.

Sherrie Freitag, National Sales Manager.

Mike Mejia, National Sales Manager.

Mark Casey, News Director.

KPNX BPCT-981002KH GRANTED: 11/1/99



Brad Newberry, Technology & Operations Director.

Kent Saunders, Business Manager.

Sally Sollers, Programming Coordinator.

Annet Rhoades, Traffic Manager.

City of License: Phoenix. **Station DMA:** Phoenix (Prescott), AZ. **Rank:** 12.

Circulation © 2008 Nielsen. Coverage based on Nielsen study.

Grand Total	Cable TV Households	Non-cable TV Households	Total TV Households
Estimated Station Totals *	992,050	802,870	1,794,920
Average Weekly Circulation (2008)	625,693	369,070	994,763
Average Daily Circulation (2008)			463,811
Station DMA Total	Cable TV Households	Non-cable TV Households	Total TV Households
Estimated Station Totals *	992,050	802,870	1,794,920
Average Weekly Circulation (2008)	625,693	369,070	994,763
Average Daily Circulation (2008)			463,811

*Estimated station totals are sums of the Nielsen TV and Cable TV household estimates for each county in which the station registers viewing of more than 5% as per the Nielsen Survey Methods.

KPNX-DT
Ch. 36

Network Service: NBC.

Licensee: Multimedia Holdings Corp., 1101 N. Central Ave., Phoenix, AZ 85004.

Studio: 1101 N. Central Ave., Phonenix, AZ 85004.

Mailing Address: 1101 N. Central Ave., Phoenix, AZ 85004.

Phone: 602-257-1212. **Fax:** 602-258-8186.

E-mail: ahelt@12news.com

Web Site: http://www.azcentral.com/12news

Technical Facilities: Channel No. 36 (602-608 MHz). Authorized power: 316-kw max. visual, 30-kw aural. Antenna: 1752-ft above av. terrain, 272-ft. above ground, 2923-ft. above sea level.

Latitude	33°	20'	00"
Longitude	112°	03'	48"

Requests CP for change to channel number 12, 21.5-kw visual, 1821-ft above av. terrain, 341-ft. above ground, 2994-ft. above sea level; BPCDT-20080321ADA.

Transmitter: South Mountain Park, Site 9.

Note: Latitude and longitude coordinates shown are based on the North American Datum of 1927 (NAD 27) as currently required by the Mass Media Bureau of the FCC.

Ownership: Gannett Co. Inc. (Group Dwner).

Began Operation: June 15, 2000. High Definition. Station plans to operate digitally on its analog channel allotment.

Represented (legal): Reed, Smith, Shaw & McClay.

Represented (sales): Blair Television.

Represented (engineering): Cohen Dippell & Everist PC.

Personnel:

John Misner, President & General Manager.

Anita Helt, Vice President, Marketing & Programming.

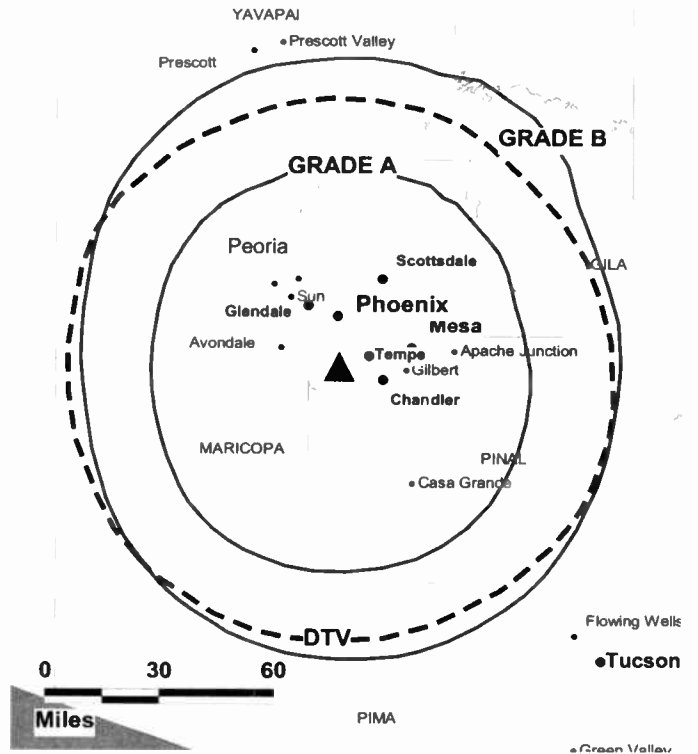
Dan Mayasich, General Sales Manager.

Beth Worsham, Local Sales Manager.

Sherrie Freitag, National Sales Manager.

Mike Mejia, National Sales Manager.

KPNX-DT BPCDT-980729KP GRANTED: 10/7/98



Mark Casey, News Director.

Brad Newberry, Technology & Operations Director.

Kent Saunders, Business Manager.

Sally Sollere, Programming Coordinator.

Annet Rhoades, Traffic Manager.

City of License: Phoenix. **Station DMA:** Phoenix (Prescott), AZ. **Rank:** 12.

Nielsen Data: Not available.

KASW
Ch. 61

Network Service: CW.

Licensee: KASW-TV Inc., 400 S Record St, Dallas, TX 75202.

Studio: 5555 N. 7th Ave., Phoenix, AZ 85013.

Mailing Address: 5555 N. 7th Ave., Phoenix, AZ 85013.

Phone: 480-661-6161. Fax: 602-207-3277 (sales).

E-mail: rpiper@belo.com

Web Site: http://www.quick6.com

Technical Facilities: Channel No. 61 (752-758 MHz). Authorized power: 2500-kw max. visual, aural. Antenna: 1775-ft above av. terrain, 318-ft. above ground, 2976-ft. above sea level.

Latitude 33° 20' 01"
Longitude 112° 03' 44"

Transmitter: South Mountain, 8-mi. S of Phoenix.

Note: Latitude and longitude coordinates shown are based on the North American Datum of 1927 (NAD 27) as currently required by the Mass Media Bureau of the FCC.

Ownership: Belo Corp. (Group Owner).

Began Operation: September 22, 1995. Sale to present owner by Brooks Broadcasting LLC approved by FCC January 24, 2000 (Television Digest, Vol. 40:10).

Represented (legal): Wood, Maines & Nolan Chartered.

Personnel:

Lawrence D. Nicholson, President & General Manager.

Dean Apostolides, General Sales Manager.

Barbara Tharp, Local Sales Manager.

Eric Marra, National Sales Manager.

Jim Cole, Engineering Director.

Greg Lechowski, Controller.

Mark Demopoulos, Programming & Research Director.

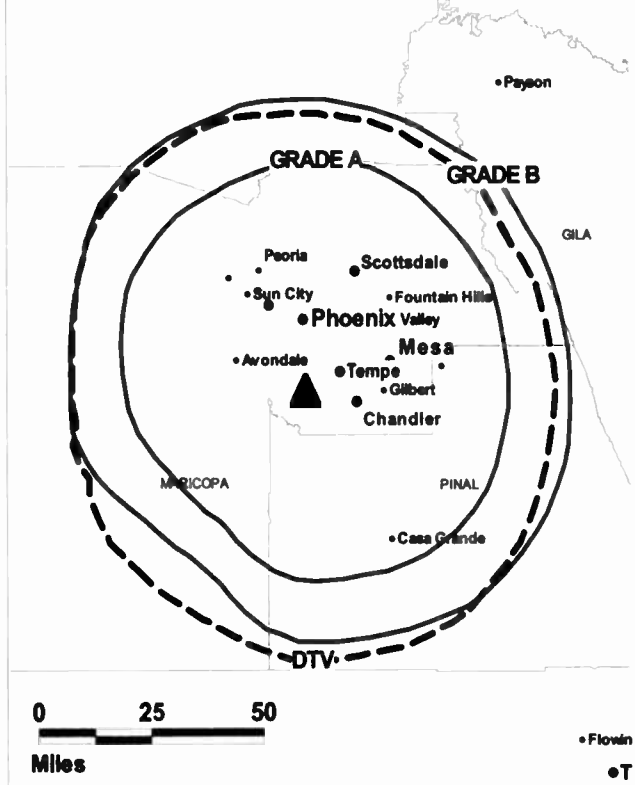
Blanca Esparza, Community Relations Manager.

Teri Lane, Marketing Director.

Jim Carr, Digital Media Director.

Bill Ottinger, Production Manager.

KASW BPCT-19950217KE GRANTED: 5/25/1995



City of License: Phoenix. Station DMA: Phoenix (Prescott), AZ. Rank: 12.

Circulation © 2008 Nielsen. Coverage based on Nielsen study.

GrandTotal	Cable TV Households	Non-cable TV Households	Total TV Households
Estimated Station Totals *	992,050	802,870	1,794,920
Average Weekly Circulation (2008)	233,846	163,355	397,201
Average Daily Circulation (2008)			141,007

Station DMA Total	Cable TV Households	Non-cable TV Households	Total TV Households
Estimated Station Totals *	992,050	802,870	1,794,920
Average Weekly Circulation (2008)	233,846	163,355	397,201
Average Daily Circulation (2008)			141,007

*Estimated station totals are sums of the Nielsen TV and Cable TV household estimates for each county in which the station registers viewing of more than 5% as per the Nielsen Survey Methods.

KASW-DT

Ch. 49

Network Service: CW.

Licensee: KASW Inc., 400 S. Record St., Dallas, TX 75202.

Studio: 5555 N. 7th Ave., Phoenix, AZ 85013.

Mailing Address: 5555 N. 7th Ave., Phoenix, AZ 85013.

Phone: 480-661-6161. **Fax:** 602-207-3277 (sales).

E-mail: rpiiper@belo.com

Web Site: <http://www.quick6.com>

Technical Facilities: Channel No. 49 (680-686 MHz). Authorized power: 531-kw max. visual, aural. Antenna: 1631-ft above av. terrain, 174-ft. above ground, 2831-ft. above sea level.

Latitude	33°	20'	02"
Longitude	112°	03'	44"

Requests CP for change to 1000-kw max. visual, 1745-ft above av. terrain, 289-ft. above ground, 2948-ft. above sea level; lat. 33° 20' 01", long. 112° 03' 45", BPCDT-20080617AEG.

Note: Latitude and longitude coordinates shown are based on the North American Datum of 1927 (NAD 27) as currently required by the Mass Media Bureau of the FCC.

Ownership: Belo Corp. (Group Owner).

Began Operation: May 31, 2002.

Personnel:

Lawrence D. Nicholson, President & General Manager.

Dean Apostalides, General Sales Manager.

Barbara Tharp, Local Sales Manager.

Eric Marra, National Sales Manager.

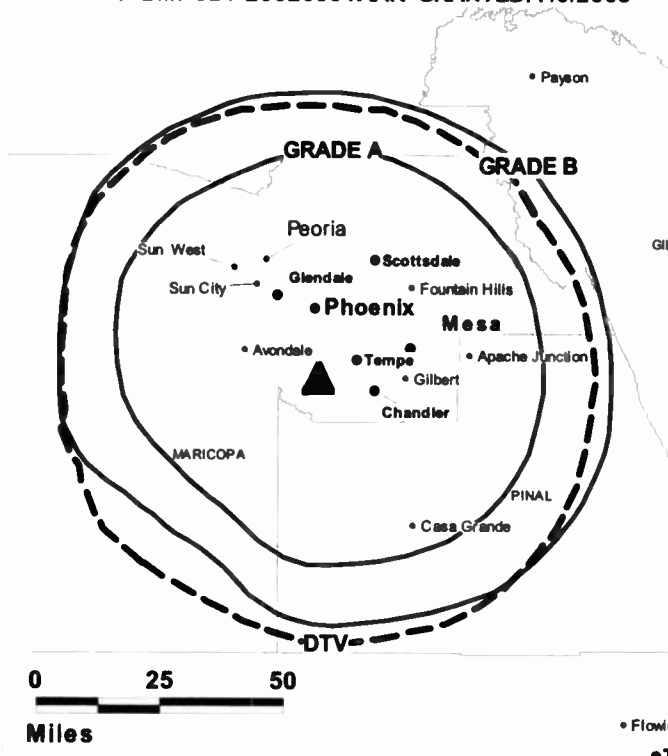
Bill Ottinger, Production Manager.

Jim Cole, Engineering Director.

Greg Lechowski, Controller.

Mark Demopoulos, Programming & Research Director.

KASW-DT BPCDT-20020531AAR GRANTED: 7/9/2003



Blanca Esparza, Community Relations Manager.

Bill Ottinger, Production Manager.

Teri Lane, Marketing Director.

Jim Carr, Digital Media Director.

City of License: Phoenix. **Station DMA:** Phoenix (Prescott), AZ. **Rank:** 12.

Nielsen Data: Not available.

KAZT-DT
Ch. 25

Network Service: IND.

Licensee: KAZT LLC, 4343 E. Camelback Rd., Suite 400, Phoenix, AZ 85018.

Studio: 4343 E. Camelback Rd., Suite 130, Phoenix, AR 85018.

Mailing Address: 4343 E. Camelback Rd., Suite 130, Phoenix, AZ 85018.

Phone: 602-224-0027. **Fax:** 602-224-2214.

Web Site: <http://www.arizonasown.com>

Technical Facilities: Channel No. 25 (536-542 MHz). Authorized power: 4.54-kw max. visual, aural. Antenna: 2579-ft above av. terrain, 92-ft. above ground, 7841-ft. above sea level.

Latitude	34°	41'	15"
Longitude	112°	07'	01"

Holds CP for change to channel number 7, 3.2-kw visual, 2598-ft above av. terrain, 98-ft. above ground, 7769-ft. above sea level; BPCDT-20080313ACU.

Note: Latitude and longitude coordinates shown are based on the North American Datum of 1927 (NAD 27) as currently required by the Mass Media Bureau of the FCC.

Satellite Earth Stations: Transmitter Harris; Paracclipse, 3.5-meter C-band; RCA Americom, 4.5-meter Ku-band; Harris, 6.2-meter C-band; Harris, Excalibur receivers.

Ownership: KAZT LLC (Group Owner).

Began Operation: Station operating; no on-air date. Station plans to broadcast digitally on its analog channel allotment.

Represented (legal): Pillsbury Winthrop Shaw Pittman LLP.

Represented (sales): Pety Television Inc.

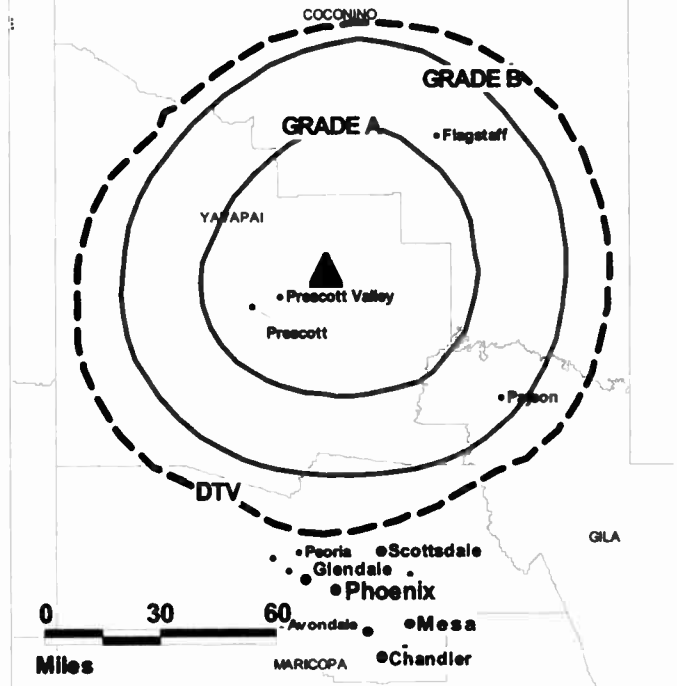
Personnel:

Richard Howe, National & Local Sales Manager.

Phil Hammon, Chief Engineer.

Brian Neeley, Business Manager.

KAZT-DT BPCDT-20080313ACU GRANTED: 3/25/2008



Michael Hagerty, Program Operations Manager.

City of License: Phoenix. **Station DMA:** Phoenix (Prescott), AZ. **Rank:** 12.

Nielsen Data: Not available.

KAZT-TV
Ch. 7

Network Service: IND.

Licensee: KAZT LLC, 4343 E. Camelback Rd., Suite 400, Phoenix, AZ 85018.

Studio: 4343 E. Camelback Rd., Suite 130, Phoenix, AZ 85018.

Mailing Address: 4343 E. Camelback Rd., Suite 130, Phoenix, AZ 85018.

Phone: 602-224-0027. **Fax:** 602-224-2214.

Web Site: <http://www.arizonasown.com>

Technical Facilities: Channel No. 7 (174-180 MHz). Authorized power: 8.71-kw visual, 1.74-kw aural. Antenna: 2814-ft above av. terrain, 110-ft. above ground, 7930-ft. above sea level.

Latitude 34° 42' 17"
Longitude 112° 06' 55"

Transmitter: S peak of Mingus Mountain, 22-mi. ENE of Prescott.

Note: Latitude and longitude coordinates shown are based on the North American Datum of 1927 (NAD 27) as currently required by the Mass Media Bureau of the FCC.

Satellite Earth Stations: Transmitter Harris; Harris, 6.2-meter C-band; Paracclipse, 3.5-meter C-band; RCA Americom, 4.5-meter Ku-band; Harris, Excalibur receivers.

Ownership: KAZT LLC (Group Owner).

Began Operation: September 5, 1982.

Represented (legal): Pillsbury Winthrop Shaw Pittman LLP.

Represented (sales): Petry Television Inc.

Personnel:

Michael Hagerty, Program Operations Manager.

Richard Howe, National & Local Sales Manager.

Phil Hammon, Chief Engineer.

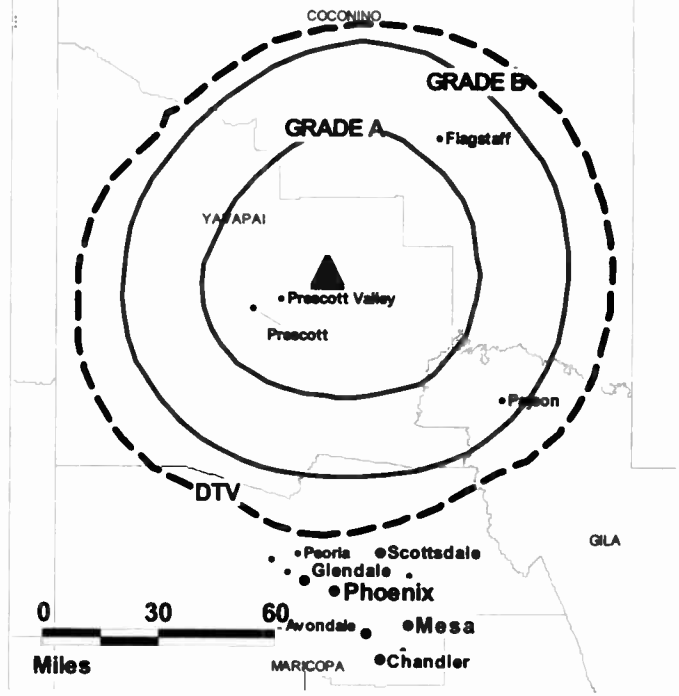
Brian Neeley, Business Manager.

Kepper, Tupper & Company

We brokered the sale of KAZT-TV

112 High Ridge Avenue, Ridgefield, CT (203)431-3366

KAZT-TV BPCT-19790618KG GRANTED: 1/7/1980



© 2009 Warren Communications News

City of License: Phoenix. **Station DMA:** Phoenix (Prescott), AZ. **Rank:** 12.

Circulation © 2008 Nielsen. Coverage based on Nielsen study.

GrandTotal	Cable TV Households	Non-cable TV Households	Total TV Households
Estimated Station Totals *	955,200	228,160	1,183,360
Average Weekly Circulation (2008)	90,644	19,864	110,508
Average Daily Circulation (2008)			30,186

Station DMA Total	Cable TV Households	Non-cable TV Households	Total TV Households
Estimated Station Totals *	955,200	228,160	1,183,360
Average Weekly Circulation (2008)	90,644	19,864	110,508
Average Daily Circulation (2008)			30,186

*Estimated station totals are sums of the Nielsen TV and Cable TV household estimates for each county in which the station registers viewing of more than 5% as per the Nielsen Survey Methods.

KNXV-DT
Ch. 56

Network Service: ABC.

Licensee: Scripps Howard Broadcasting Co., PO Box 5380, 312 Walnut St, 28th Floor, Cincinnati, OH 45201.

Studio: 515 N 44th St, Phoenix, AZ 85008.

Mailing Address: 515 N 44th St, Phoenix, AZ 85008.

Phone: 602-273-1500. **Fax:** 602-685-3000.

E-mail: programming@abc15.com

Web Site: http://www.abc15.com

Technical Facilities: Channel No. 56 (722-728 MHz). Authorized power: 73-kw max. visual, aural. Antenna: 1670-ft above av. terrain, 210-ft. above ground, 2841-ft. above sea level.

Latitude	33°	20'	00"
Longitude	112°	03'	46"

Holds CP for change to channel number 15, 458-kw max. visual, 1709-ft above av. terrain, 256-ft. above ground, 2886-ft. above sea level; BMPCDT-20080618ABD.

Transmitter: South Mountain Park.

Note: Latitude and longitude coordinates shown are based on the North American Datum of 1927 (NAD 27) as currently required by the Mass Media Bureau of the FCC.

Ownership: E. W. Scripps Co. (Group Owner).

Began Operation: January 12, 2000. Standard and High Definition. Station plans to broadcast digitally on its analog channel allotment.

Represented (sales): Eagle Television Sales.

Represented (legal): Baker Hostetler LLP.

Personnel:

Janice Todd, Vice President & General Manager.

Suzanne McCoy, Local Sales Manager.

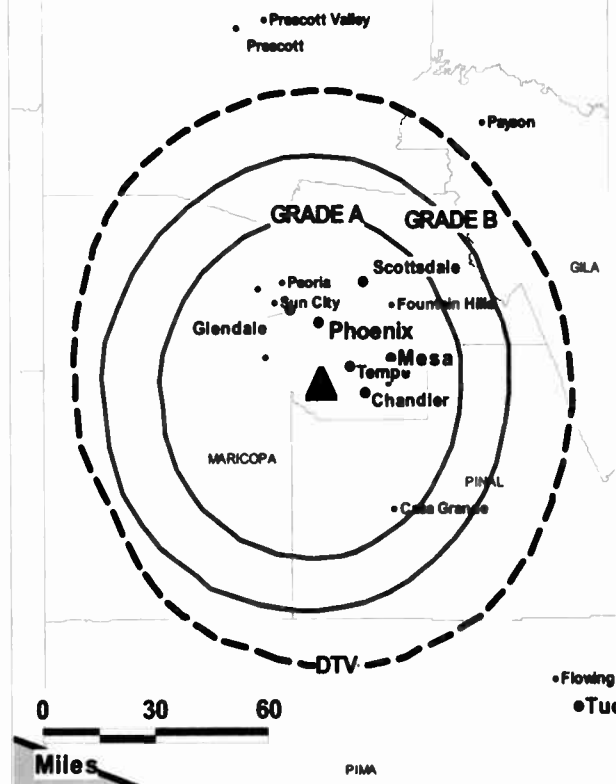
Mike Shippey, Local Sales Manager.

Mat Thornton, National Sales Manager.

Joe Hengemuehler, News Director.

Ryan Steward, Chief Engineer.

KNXV-DT BMPCDT-20080618ABD GRANTED: 7/10/2008



© 2009 Warren Communications News

Gail Schmeling, Business Manager.

Jim Hart, Promotion Director.

Don McClure, Production Manager.

Janet Romero, Traffic Manager.

Fior Polanco, Public Affairs Director.

City of License: Phoenix. **Station DMA:** Phoenix (Prescott), AZ. **Rank:** 12.

Nielsen Data: Not available.

KNXV-TV
Ch. 15

Network Service: ABC.

Licensee: Scripps Howard Broadcasting Co., PO Box 5380, 312 Walnut St, 28th Floor, Cincinnati, OH 45201.

Studio: 515 N 44th St, Phoenix, AZ 85008.

Mailing Address: 515 N 44th St, Phoenix, AZ 85008.

Phone: 602-273-1500. **Fax:** 602-685-3000.

E-mail: programming@abc15.com

Web Site: http://www.abc15.com

Technical Facilities: Channel No. 15 (476-482 MHz). Authorized power: 1070-kw max. visual, aural. Antenna: 1709-ft above av. terrain, 256-ft. above ground, 2884-ft. above sea level.

Latitude 33° 20' 00"
Longitude 112° 03' 46"

Holds CP for change to 750-kw max. visual; BPCT-20071210ACY.

Transmitter: South Mountain Park.

Note: Latitude and longitude coordinates shown are based on the North American Datum of 1927 (NAD 27) as currently required by the Mass Media Bureau of the FCC.

Multichannel TV Sound: Stereo only.

Satellite Earth Stations: Transmitter RCA; Harris, 6-meter C-band; Vertex, 4.5-meter KC-band; Andrew, 4.5-meter KC-band.

Ownership: E. W. Scripps Co. (Group Owner).

Began Operation: September 9, 1979. Sale to present owner by Arlington Corp. approved by FCC January 8, 1985 (Television Digest, Vol. 24:20, 26; 25:2).

Represented (sales): Eagle Television Sales.

Represented (legal): Baker Hostetler LLP.

Personnel:

Janice Todd, Vice President & General Manager.

Suzanne McCoy, Local Sales Manager.

Mike Shippey, Local Sales Manager.

Mat Thornton, National Sales Manager.

Joe Hengemuehler, News Director.

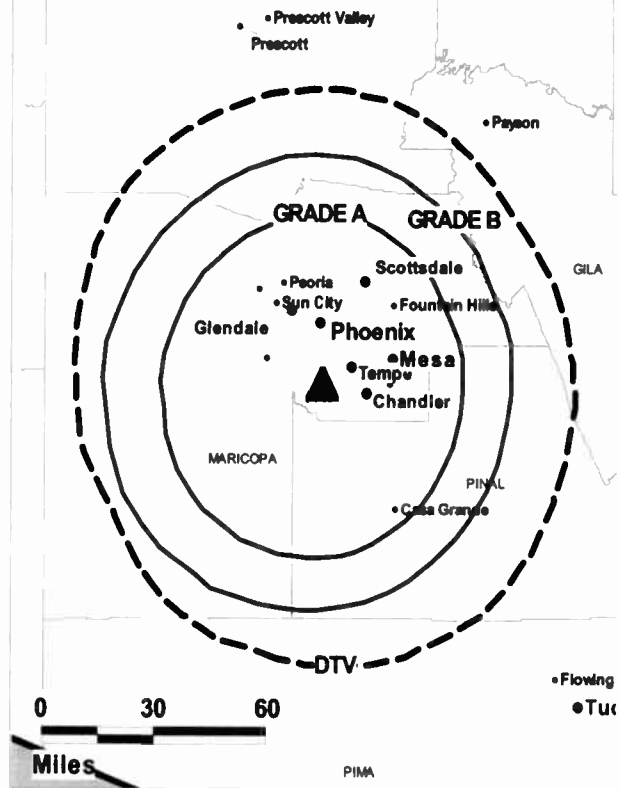
Ryan Steward, Chief Engineer.

Gail Schmeling, Business Manager.

Jim Hart, Promotion Director.

Don McClure, Production Manager.

KNXV-TV BPCT-19960702KO GRANTED: 6/10/1998



© 2009 Warren Communications News

Janet Romero, Traffic Manager.

Flor Polanco, Public Affairs Director.

City of License: Phoenix. **Station DMA:** Phoenix (Prescott), AZ. **Rank:** 12.

Circulation © 2008 Nielsen. Coverage based on Nielsen study.

GrandTotal	Cable		Total
	TV Households	Non-cable TV Households	
Estimated Station Totals *	992,050	802,870	1,794,920
Average Weekly Circulation (2008)	602,835	350,691	953,526
Average Daily Circulation (2008)			411,372

Station DMA Total	Cable		Total
	TV Households	Non-cable TV Households	
Estimated Station Totals *	992,050	802,870	1,794,920
Average Weekly Circulation (2008)	602,835	350,691	953,526
Average Daily Circulation (2008)			411,372

*Estimated station totals are sums of the Nielsen TV and Cable TV household estimates for each county in which the station registers viewing of more than 5% as per the Nielsen Survey Methods.

KPAZ-DT
Ch. 20

Network Service: TBN.

Grantee: Trinity Broadcasting Network Inc., 2442 Michelle Dr., Tustin, CA 92780.

Studio: 3551 E. McDowell Rd., Phoenix, AZ 85005.

Mailing Address: 3551 E. McDowell Rd., Phoenix, AZ 85008.

Phone: 602-273-1477. **Fax:** 602-267-9427.

E-mail: tbnphx@integrity.com

Web Site: http://www.tbn.org

Technical Facilities: Channel No. 20 (506-512 MHz). Authorized power: 500-kw max. visual, aural. Antenna: 1604-ft above av. terrain, 148-ft. above ground, 2769-ft. above sea level.

Latitude	33°	20'	02.5"
Longitude	112°	03'	42"

Requests CP for change to 1000-kw max. visual, 1604-ft above av. terrain, 148-ft. above ground, 2769-ft. above sea level; BPCDT-20080617ACV.

Transmitter: Top of existing tower within the South Mountain antenna farm.

Note: Latitude and longitude coordinates shown are based on the North American Datum of 1927 (NAD 27) as currently required by the Mass Media Bureau of the FCC.

Ownership: Trinity Broadcasting Network Inc. (Group Owner).

Began Operation: Station operating under Special Temporary Authority at 3-kw max. visual. no on-air date

Represented (legal): Colby M. May.

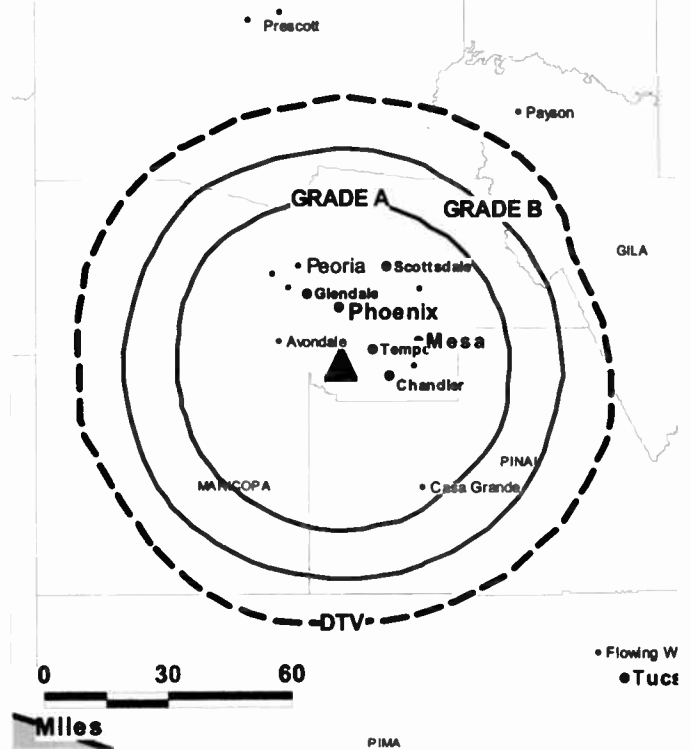
Personnel:

Paul F. Crouch, President & General Manager.

Oralena Valero, Station & Production Manager.

Gary Nichols, Chief Engineer & Traffic Manager.

KPAZ-DT BPCDT-19990414KH GRANTED: 8/10/2001



© 2009 Warren Communications News

City of License: Phoenix. **Station DMA:** Phoenix (Prescott), AZ. **Rank:** 12.

Nielsen Data: Not available.

KPAZ-TV

Ch. 21

Network Service: TBN.

Licensee: Trinity Broadcasting Network Inc., 2442 Michelle Dr., Tustin, CA 92780.

Studio: 3551 E. McDowell Rd., Phoenix, AZ 85008.

Mailing Address: 3551 E. McDowell Rd., Phoenix, AZ 85008.

Phone: 602-273-1477. **Fax:** 602-267-9427.

E-mail: tbnphx@integrity.com

Web Site: http://www.tbn.org

Technical Facilities: Channel No. 21 (512-518 MHz). Authorized power: 1282-kw visual, aural. Antenna: 1604-ft above av. terrain, 147-ft. above ground, 2768-ft. above sea level.

Latitude	33°	20'	02.5"
Longitude	112°	03'	42"

Transmitter: South Mountain antenna farm.

Note: Latitude and longitude coordinates shown are based on the North American Datum of 1927 (NAD 27) as currently required by the Mass Media Bureau of the FCC.

Satellite Earth Station: Transmitter Comark; Scientific-Atlanta, 5-meter; Scientific-Atlanta receivers.

Ownership: Trinity Broadcasting Network Inc. (Group Owner).

Began Operation: September 16, 1967. Involuntary transfer of control from Donald B. Thomson, et al., to trustee approved by FCC October 9, 1969. Sale to Glad Tidings Church of America approved by FCC June 24, 1971. Station left air January 19, 1977. Sale to present owner by Glad Tidings approved by FCC July 21, 1977. Station resumed operation September 5, 1977.

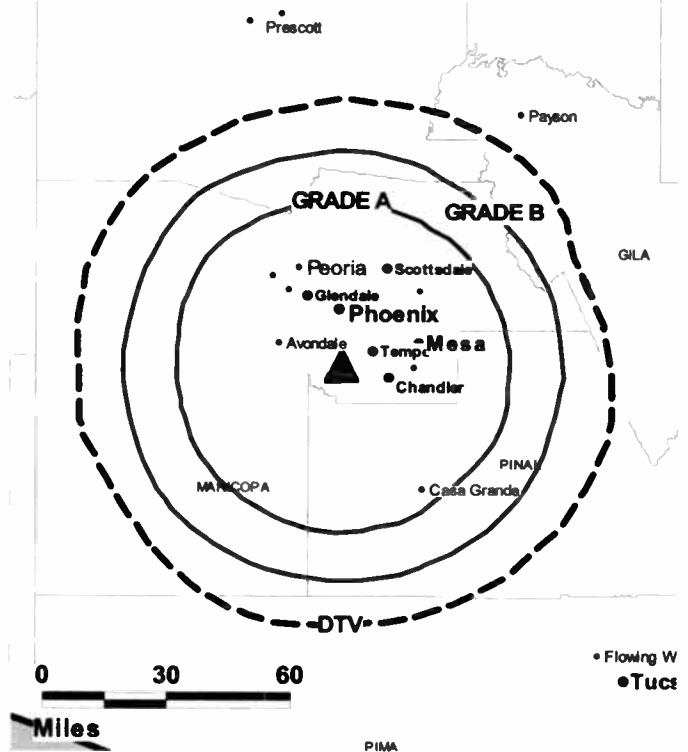
Represented (legal): Colby M. May.

Personnel:

Paul F. Crouch, President & General Manager.

Oralena Valero, Station & Production Manager.

KPAZ-TV BMPCT-19930426KF GRANTED: 6/17/1993



© 2009 Warren Communications News

Gary L. Nichols, Chief Engineer & Traffic Manager.

City of License: Phoenix. **Station DMA:** Phoenix (Prescott), AZ. **Rank:** 12.

Nielsen Data: Not available.

KPHO-DT
Ch. 17

Network Service: CBS.

Licensee: Meredith Corp., 1716 Locust St., Des Moines, IA 50309.

Studio: 4016 N. Black Canyon Hwy., Phoenix, AZ 85017.

Mailing Address: 4016 N. Black Canyon Hwy., Phoenix, AZ 85017.

Phone: 602-264-1000. **Fax:** 602-274-1596.

E-mail: jolynn.houk@kpho.com

Web Site: <http://www.kpho.com>

Technical Facilities: Channel No. 17 (488-494 MHz). Authorized power: 1000-kw max. visual, aural. Antenna: 1663-ft above av. terrain, 272-ft. above ground, 2871-ft. above sea level.

Latitude	33°	20'	02"
Longitude	112°	03'	40"

Requests CP for change to 1742-ft above av. terrain, 344-ft. above ground, 2943-ft. above sea level; BPCDT-20080619AFZ.

Transmitter: South Mountain Park.

Note: Latitude and longitude coordinates shown are based on the North American Datum of 1927 (NAD 27) as currently required by the Mass Media Bureau of the FCC.

Satellite Earth Stations: RCA, 3.5-meter Ku-band; Harris, 6.1-meter C-band; Standard Electronics, Harris receivers.

Ownership: Meredith Corp. (Group Owner).

Began Operation: Station operating; no on-air date.

Personnel:

Steve Hammel, Vice President & General Manager.

Mitch Nye, General Sales Manager.

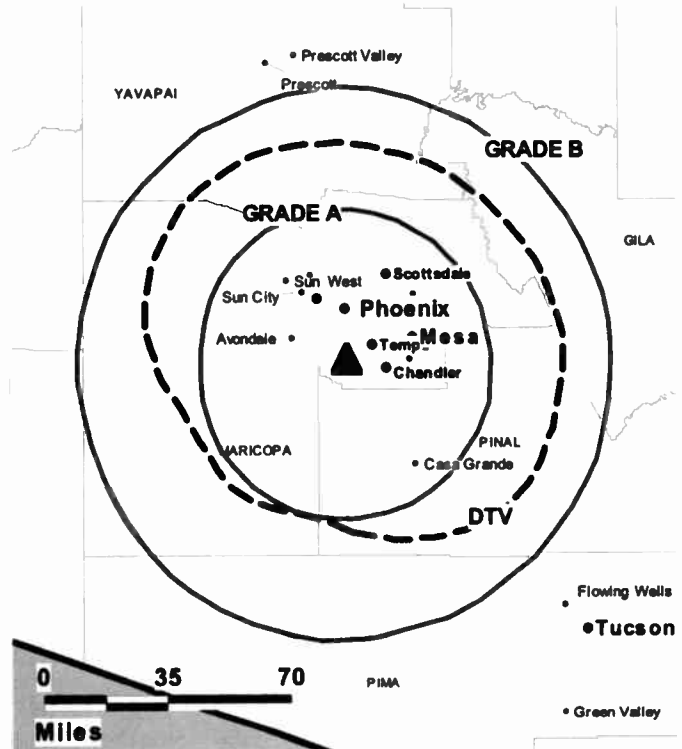
Ray Rios, Local Sales Manager.

Kevin James, Local Sales Manager.

Kevin Branigan, National Sales Manager.

Jan Zumburum, Traffic Manager.

KPHO-DT BPCDT-20040721AMJ GRANTED: 11/30/2005



© 2009 Warren Communications News

Seth Parker, Program Director.

John Merrill, Engineering Director.

Judy Wallace, Business Manager.

City of License: Phoenix. **Station OMA:** Phoenix (Prescott), AZ. **Rank:** 12.

Nielsen Data: Not available.

KPHO-TV
Ch. 5

Network Service: CBS.

Licensee: Meredith Corp., 1716 Locust St., Des Moines, IA 50309.

Studio: 4016 N. Black Canyon Hwy., Phoenix, AZ 85017.

Mailing Address: 4016 N. Black Canyon Hwy., Phoenix, AZ 85017.

Phone: 602-264-1000. **Fax:** 602-274-1596.

E-mail: jolynn.houk@kpho.com

Web Site: http://www.kpho.com

Technical Facilities: Channel No. 5 (76-82 MHz). Authorized power: 100-kw visual, 10-kw aural. Antenna: 1770-ft above av. terrain, 376-ft. above ground, 2976-ft. above sea level.

Latitude 33° 20' 02"
Longitude 112° 03' 40"

Transmitter: Atop South Mountain, 8.5-mi. S of Phoenix.

Note: Latitude and longitude coordinates shown are based on the North American Datum of 1927 (NAD 27) as currently required by the Mass Media Bureau of the FCC.

Multichannel TV Sound: Stereo and separate audio program.

Satellite Earth Stations: Harris, 6.1-meter C-band; RCA, 3.5-meter Ku-band; Standard Electronics, Harris receivers.

Ownership: Meredith Corp. (Group Owner).

Began Operation: December 4, 1949. Sold to present owner in June 1952 (Television Digest, Vol. 8:18, 26).

Represented (sales): Harrington Righter & Parsons Inc. (HRP).

Represented (legal): Dow Lohnes PLLC.

Personnel:

Steve Hammel, Vice President & General Manager.

Mitch Nye, General Sales Manager.

Ray Rios, Local Sales Manager.

Kevin James, Local Sales Manager.

Kevin Branigan, National Sales Manager.

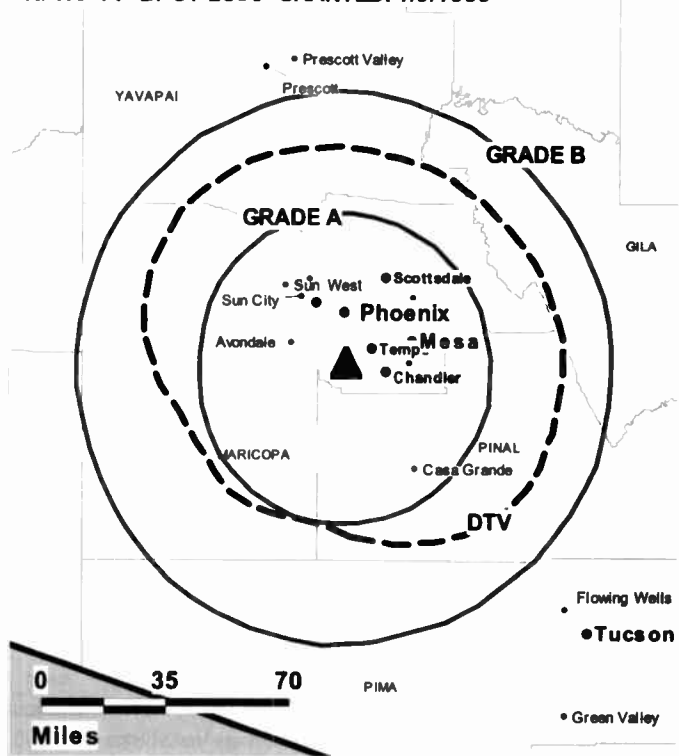
Jan Zumbum, Traffic Manager.

Seth Parker, Program Director.

John Merrill, Engineering Director.

Judy Wallace, Business Manager.

KPHO-TV BPCT-2580 GRANTED: 1/9/1959



City of License: Phoenix. **Station DMA:** Phoenix (Prescott), AZ. **Rank:** 12.

Circulation © 2008 Nielsen. Coverage based on Nielsen study.

GrandTotal	Cable TV Households	Non-cable TV Households	Total TV Households
Estimated Station Totals *	992,050	802,870	1,794,920
Average Weekly Circulation (2008)	595,393	358,166	953,559
Average Daily Circulation (2008)			408,156

Station DMA Total	Cable TV Households	Non-cable TV Households	Total TV Households
Estimated Station Totals *	992,050	802,870	1,794,920
Average Weekly Circulation (2008)	595,393	358,166	953,559
Average Daily Circulation (2008)			408,156

*Estimated station totals are sums of the Nielsen TV and Cable TV household estimates for each county in which the station registers viewing of more than 5% as per the Nielsen Survey Methods.

KSAZ-DT
Ch. 31

Network Service: FOX.

Licensee: KSAZ License Inc., 5151 Wisconsin Ave. NW, c/o Molly Pauker, Washington, DC 20016.

Studio: 511 W. Adams St., Phoenix, AZ 85003.

Mailing Address: 511 W. Adams St., Phoenix, AZ 85003.

Phone: 602-257-1234. **Fax:** 602-262-0181.

E-mail: patnevin@foxtv.com

Web Site: http://www.fox10.com

Technical Facilities: Channel No. 31 (572-578 MHz). Authorized power: 1000-kw max. visual, aural. Antenna: 1588-ft above av. terrain, 115-ft. above ground, 2795-ft. above sea level.

Latitude	33°	20'	02"
Longitude	112°	03'	42"

Requests modification of CP for change to 53-kw visual; BMPCDT-20080616AAM.

Holds CP for change to channel number 10, 20-kw visual, 1831-ft above av. terrain, 328-ft. above ground, 3002-ft. above sea level; lat. 33° 20' 03", long. 112° 03' 43", BPCDT-20080410ABS.

Transmitter: South Mountain.

Note: Latitude and longitude coordinates shown are based on the North American Datum of 1927 (NAD 27) as currently required by the Mass Media Bureau of the FCC.

Ownership: Fox Television Holdings Inc. (Group Owner).

Began Operation: October 15, 2000. Standard Definition. Station plans to broadcast digitally on its analog channel allotment.

Represented (legal): Skadden, Arps, State, Meagher & Flom LLP.

Personnel:

Pat Nevin, Vice President & General Manager.

Jim Kauffman, Vice President, Operations & Engineering.

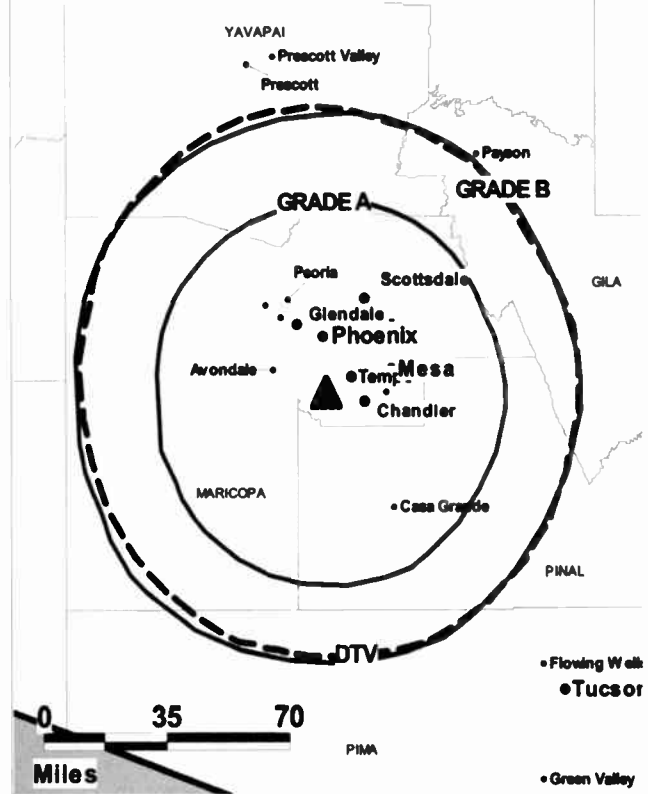
Mellynda Hartel, Vice President, Sales.

Douglas Bannard, Vice President, News.

Denise Morano, Vice President, Finance.

Jim Girodo, Vice President, Creative Services.

KSAZ-DT BPCDT-20080417ABS GRANTED: 5/30/2008



John Warden, Local Sales Manager.

Shawn Springman, National Sales Manager.

Gerry Grunig, Chief Engineer.

Heather Smith, Promotion Director.

Jamie Fisher, Traffic Manager.

City of License: Phoenix. **Station DMA:** Phoenix (Prescott), AZ. **Rank:** 12.

Nielsen Data: Not available.

KSAZ-TV
Ch. 10

Network Service: FDX.

Licensee: KSAZ License Inc., 5151 Wisconsin Ave. NW, c/o Molly Pauker, Washington, DC 20016.

Studio: 511 W. Adams St., Phoenix, AZ 85003.

Mailing Address: 511 W. Adams St., Phoenix, AZ 85003.

Phone: 602-257-1234. **Fax:** 602-262-0181.

E-mail: patnevin@foxtv.com

Web Site: http://www.fox10.com

Technical Facilities: Channel No. 10 (192-198 MHz). Authorized power: 316-kw visual, 31.9-kw aural. Antenna: 1831-ft above av. terrain, 328-ft. above ground, 3002-ft. above sea level.

Latitude 33° 20' 03"
Longitude 112° 03' 43"

Transmitter: South Mountain.

Note: Latitude and longitude coordinates shown are based on the North American Datum of 1927 (NAD 27) as currently required by the Mass Media Bureau of the FCC.

Multichannel TV Sound: Stereo only.

SNG Mobile Dish: Andrew, 2.4-meter Ku-band.

Ownership: Fox Television Holdings Inc. (Group Owner).

Began Operation: October 24, 1953. At first was share-time outlet with KOY-TV; on May 5, 1954 bought & merged with KDY-TV (Television Digest, Vol. 10:12, 19). Gulf Broadcast Co. bought 48.1% interest in station from Gene Autry (Vol. 21:22), remainder from Thomas Chauncey & Homer Lane (Vol. 22:24). Sale approved by FCC August 25, 1982. Sale to Taft Television & Radio Co. approved by FCC May 30, 1985 (Vol. 25:5, 20, 22). Sale to Great American Broadcasting approved by FCC October 2, 1987 (Vol. 27:16 18, 23, 30, 41). Sale to New World Communications approved July 15, 1994 (Vol. 34:19, 38, 42). Sale to present owner by New World Communications approved by FCC November 7, 1996 (Vol. 36:13, 30).

Represented (legal): Skadden, Arps, Slate, Meagher & Flom LLP.

Personnel:

Pat Nevin, Vice President & General Manager.

Jim Kauffman, Vice President, Operations & Engineering.

Mellynda Martel, Vice President, Sales.

Douglas Bannard, Vice President, News.

Denise Morano, Vice President, Finance.

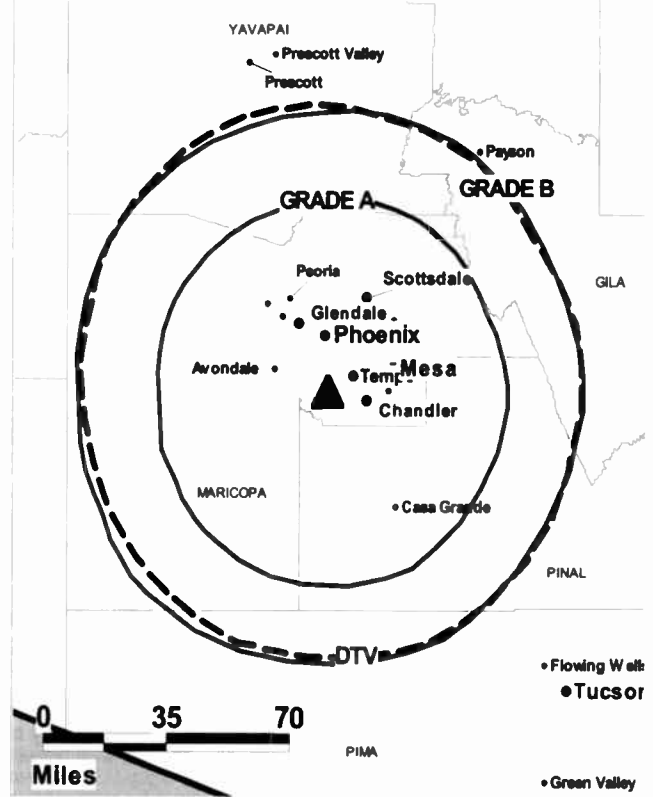
Jim Girodo, Vice President, Creative Services.

John Warden, Local Sales Manager.

Shawn Springman, National Sales Manager.

Gerry Grunig, Chief Engineer.

KSAZ-TV BMLCT-20041005ACF GRANTED: 1/20/2006



Heather Smith, Promotion Director.

Jamie Fisher, Traffic Manager.

City of License: Phoenix. **Station DMA:** Phoenix (Prescott), AZ. **Rank:** 12.

Circulation © 2008 Nielsen. Coverage based on Nielsen study.

GrandTotal	Cable TV Households	Non-cable TV Households	Total TV Households
Estimated Station Totals *	992,050	802,870	1,794,920
Average Weekly Circulation (2008)	619,315	403,686	1,023,001
Average Daily Circulation (2008)			396,122

Station DMA Total	Cable TV Households	Non-cable TV Households	Total TV Households
Estimated Station Totals *	992,050	802,870	1,794,920
Average Weekly Circulation (2008)	619,315	403,686	1,023,001
Average Daily Circulation (2008)			396,122

*Estimated station totals are sums of the Nielsen TV and Cable TV household estimates for each county in which the station registers viewing of more than 5% as per the Nielsen Survey Methods.

KTAZ
Ch. 39

Network Service: TMO.

Licensee: NBC Telemundo License Co., 1299 Pennsylvania Ave. NW, 11th Floor, c/o NBC Inc., Washington, DC 20004.

Studio: 4625 S 33rd Pl, Phoenix, AZ 85040.

Mailing Address: 4625 S 33rd Pl, Phoenix, AZ 85040.

Phone: 602-648-3900. Fax: 602-648-3970.

E-mail: araceli.deleon@nbcuni.com

Web Site: http://www.telemundo.com

Technical Facilities: Channel No. 39 (320-626 MHz). Authorized power: 765-kw max. visual, aural. Antenna: 1763-ft above av. terrain, 323-ft. above ground, 2951-ft. above sea level.

Latitude 33° 20' 03"
Longitude 112° 03' 38"

Requests modification of CP for change to 50-kw max. visual; BMPCDT-20080314ACU

Note: Latitude and longitude coordinates shown are based on the North American Datum of 1927 (NAD 27) as currently required by the Mass Media Bureau of the FCC.

Ownership: NBC Universal (Group Owner).

Began Operation: January 12, 2001. Station swapped analog allocation and City of License with KDTP. FCC approved switch October 5, 2005 and CPs were granted April 11, 2006. Sale to present owner by Venture Technologies Group LLC approved by FCC August 23, 2002. Venture Technologies Group LLC bought out equal partners KM Communications Inc., Northwest Television Inc., Caroline K. Powley & WinStar Communications Inc. FCC approved deal December 4, 2000. Station does not have a paired DTV channel and therefore plans to "flash cut" from analog to digital on channel 39 on or before February 17, 2009.

Represented (legal): Kaye Scholer LLP.

Personnel:

Araceli De Leon, President & General Manager.

Aldo Contreras, Creative Services Director.

Alfonso Villar, Production Manager.

Alice Solls, National Sales Manager.

Efren Padilla, Local Sales Manager.

Jaime Jimenez, Vice President, Sales.

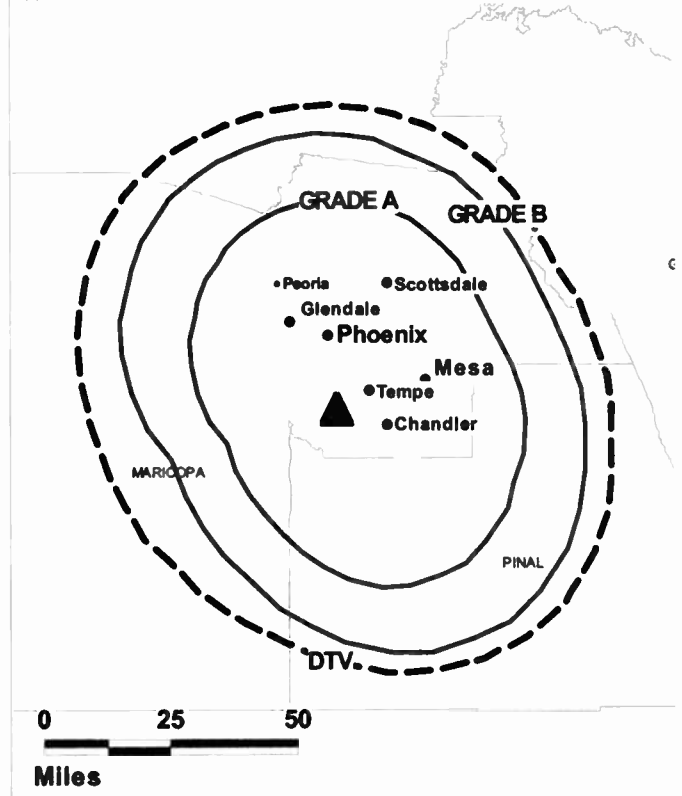
Jeff Lovetinsky, Technology Director.

Jose Flores, Vice President, News.

Samantha Polonsky, Finance Manager.

Juan Villa, Community Relations Manager.

KTAZ BMPCT-20060417AGD GRANTED: 5/5/2006



© 2009 Warren Communications News

Monica Rego, Human Resources Director.

Rose Lidia Farber, Traffic Manager.

City of License: Phoenix. Station DMA: Phoenix (Prescott), AZ. Rank: 12.

Circulation © 2008 Nielsen. Coverage based on Nielsen study.

GrandTotal	Cable TV Households	Non-cable TV Households	Total TV Households
Estimated Station Totals *	0	556,670	556,670
Average Weekly Circulation (2008)	0	50,657	50,657
Average Daily Circulation (2008)		17,257	17,257

Station DMA Total	Cable TV Households	Non-cable TV Households	Total TV Households
Estimated Station Totals *	0	556,670	556,670
Average Weekly Circulation (2008)	0	50,657	50,657
Average Daily Circulation (2008)		17,257	17,257

*Estimated station totals are sums of the Nielsen TV and Cable TV household estimates for each county in which the station registers viewing of more than 5% as per the Nielsen Survey Methods.

KTVK
Ch. 3

Network Service: IND.

Licensee: KTVK Inc., 400 S Record St, Dallas, TX 75202.

Studio: 5555 N. 7th Ave., Phoenix, AZ 85013.

Mailing Address: 5555 N. 7th Ave., Phoenix, AZ 85013.

Phone: 602-207-3333. **Fax:** 602-207-3397 (sales).

E-mail: rpiper@belo.com

Web Site: http://www.azfamily.com

Technical Facilities: Channel No. 3 (60-66 MHz). Authorized power: 100-kw visual, 15-kw aural. Antenna: 1778-ft above av. terrain, 289-ft. above ground, 2949-ft. above sea level.

Latitude 33° 20' 01"
Longitude 112° 03' 45"

Transmitter: South Mountain, 7-mi. S of Phoenix.

Note: Latitude and longitude coordinates shown are based on the North American Datum of 1927 (NAD 27) as currently required by the Mass Media Bureau of the FCC.

Multichannel TV Sound: Stereo and separate audio program.

Satellite Earth Stations: Transmitter Harris; GE, 3.7-meter Ku-band; Simulstat, 5-meter KC-band; Comtech, 5.5-meter KC-band; Tieman, Scientific-Atlanta, Omni receivers.

SNG Mobile Dish: Andrew, 3.7-meter Ku-band.

Ownership: Belo Corp. (Group Owner).

Began Operation: February 28, 1955. Sale to present owner by Mac America Communications Inc. approved by FCC September 8, 1999.

Represented (sales): TeleRep Inc.

Represented (legal): Wiley Rein LLP.

Represented (engineering): Lohnes & Culver.

Personnel:

Lawrence D. Nicholson, President & General Manager.

Marie McGlynn, Vice President, Sales.

Debbie Bell, Local Sales Manager.

Steve Rauscher, Local Sales Manager.

Dava Brothers, National Sales Manager.

Sandy Breland, Executive News Director.

Jim Cole, Engineering Director.

Greg Lechowski, Controller.

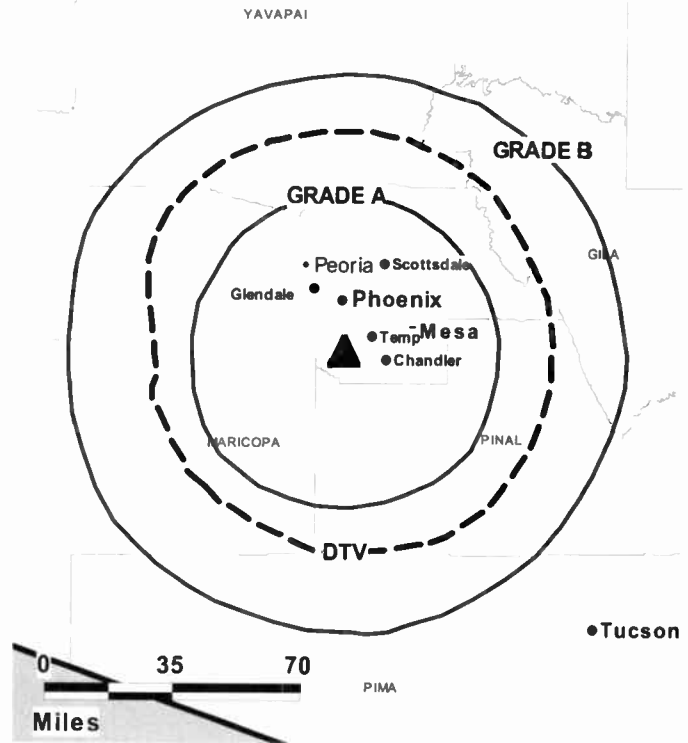
Mark Demopoulos, Programming & Research Director.

Brad Anderson, Production Manager.

Teri Lane, Marketing Director.

Jim Carr, Digital Media Director.

KTVK BMPCT-1986112KE GRANTED: 12/17/1987



© 2009 Warren Communications News

Lee-Ann Clement, Human Resources Director.

Germain Kirk, Internet Content Manager.

City of License: Phoenix. **Station DMA:** Phoenix (Prescott), AZ. **Rank:** 12.

Circulation © 2008 Nielsen. Coverage based on Nielsen study.

GrandTotal	Cable TV Households	Non-cable TV Households	Total TV Households
Estimated Station Totals *	1,021,060	802,870	1,823,930
Average Weekly Circulation (2008)	484,053	258,119	742,172
Average Daily Circulation (2008)			304,369
Station DMA Total	Cable TV Households	Non-cable TV Households	Total TV Households
Estimated Station Totals *	992,050	802,870	1,794,920
Average Weekly Circulation (2008)	475,959	258,119	734,078
Average Daily Circulation (2008)			302,919
Other DMA Total	Cable TV Households	Non-cable TV Households	Total TV Households
Estimated Station Totals *	29,010	0	29,010
Average Weekly Circulation (2008)	8,094	0	8,094
Average Daily Circulation (2008)			1,450

*Estimated station totals are sums of the Nielsen TV and Cable TV household estimates for each county in which the station registers viewing of more than 5% as per the Nielsen Survey Methods.

KTVK-DT
Ch. 24

Network Service: IND.

Licensee: KTVK Inc., 400 S Record St, Dallas, TX 75202.

Studio: 5555 N. 7th Ave., Phoenix, AZ 85013.

Mailing Address: 5555 N. 7th Ave., Phoenix, AZ 85013.

Phone: 602-207-3333. **Fax:** 602-207-3397 (sales).

E-mail: rpiper@belo.com

Web Site: http://www.azfamily.com

Technical Facilities: Channel No. 24 (530-536 MHz). Authorized power: 1000-kw max. visual, aural. Antenna: 1644-ft above av. terrain, 184-ft. above ground, 2844-ft. above sea level.

Latitude	33°	20'	01"
Longitude	112°	03'	45"

Requests CP for change to 1775-ft above av. terrain, 318-ft. above ground, 2976-ft. above sea level; BPCDT-20080617AEF.

Note: Latitude and longitude coordinates shown are based on the North American Datum of 1927 (NAD 27) as currently required by the Mass Media Bureau of the FCC.

Ownership: Belo Corp. (Group Owner).

Began Operation: May 1, 2002. High Definition.

Represented (sales): TeleRep Inc.

Personnel:

Lawrence D. Nicholson, President & General Manager.

Marie McGlynn, Vice President, Sales.

Debbie Bell, Local Sales Manager.

Steve Rauscher, Local Sales Manager.

Dava Brothers, National Sales Manager.

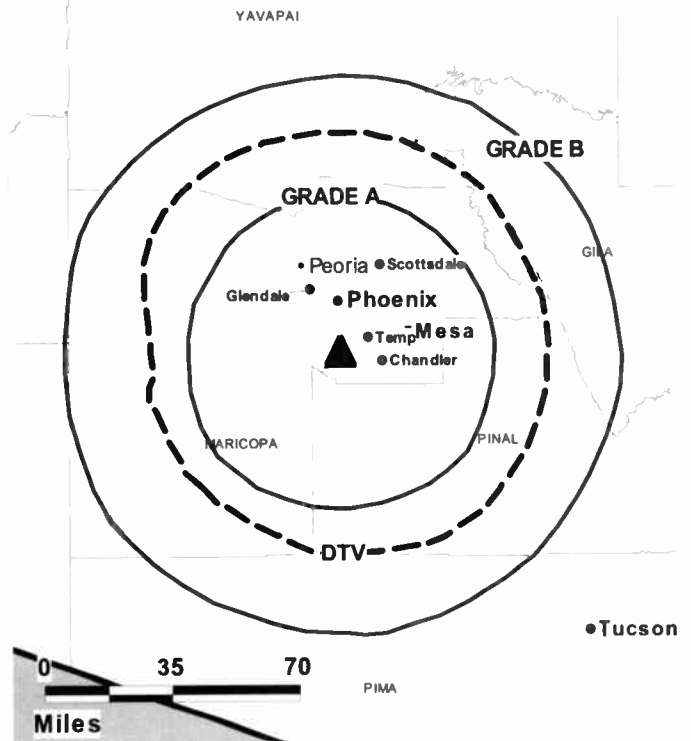
Sandy Breland, Executive News Director.

Jim Cole, Engineering Director.

Greg Lechowski, Controller.

Mark Demopoulos, Programming & Research Director.

KTVK-DT BPCDT-20020531AAP GRANTED: 7/9/2003



© 2009 Warren Communications News

Brad Anderson, Production Manager.

Teri Lane, Marketing Director.

Jim Carr, Digital Media Director.

Lee-Ann Clement, Human Resources Director.

Germain Kirk, Internet Content Manager.

City of License: Phoenix. **Station DMA:** Phoenix (Prescott), AZ. **Rank:** 12.

Nielsen Data: Not available.

KTVW-DT
Ch. 34

Network Service: UNV.

Licensee: KTVW License Partnership GP, 1999 Avenue of the Stars, Suite 3050, Los Angeles, CA 90067.

Studio: 6006 S. 30th St., Phoenix, AZ 85042.

Mailing Address: 6006 S. 30th St., Phoenix, AZ 85042.

Phone: 602-243-3333. **Fax:** 602-276-8659.

E-mail: vrascon@univision.net

Web Site: <http://www.univision.net>

Technical Facilities: Channel No. 34 (590-596 MHz). Authorized power: 200-kw max. visual, aural. Antenna: 1673-ft above av. terrain, 253-ft. above ground, 2884-ft. above sea level.

Latitude	33°	20'	00"
Longitude	112°	03'	46"

Holds CP for change to channel number 33, 196-kw max. visual, 1673-ft above av. terrain, 253-ft. above ground, 2883-ft. above sea level; BPCDT-20080228ABJ.

Note: Latitude and longitude coordinates shown are based on the North American Datum of 1927 (NAD 27) as currently required by the Mass Media Bureau of the FCC.

Ownership: Univision Communications Inc. (Group Owner).

Began Operation: May 1, 2002. Standard Definition. Station plans to broadcast digitally on its analog channel allotment.

Represented (legal): Covington & Burling.

Personnel:

Jose Luis Padilla, Vice President, General Manager & General Sales Manager.

Andrew Deschappelles, Local Sales Manager.

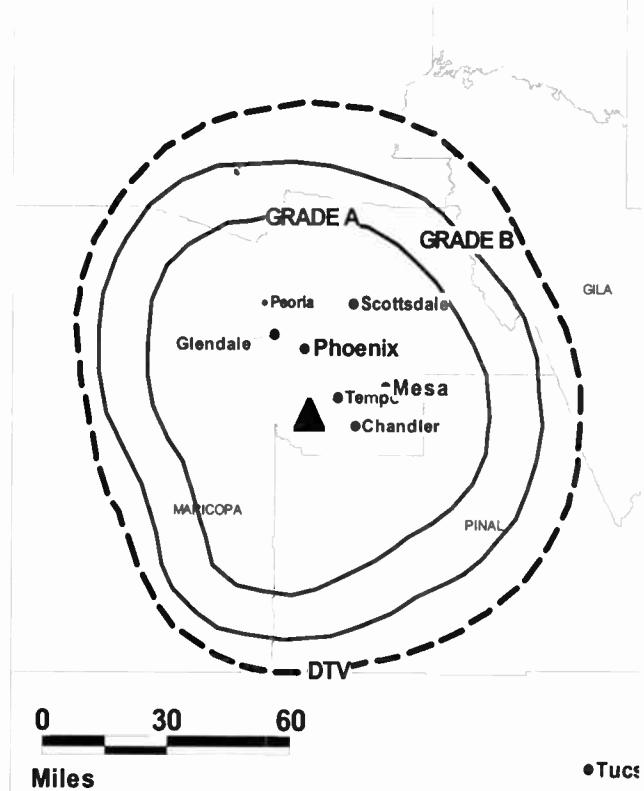
Laura Dela Mata, Local Sales Manager.

Michael Flores, News Director.

Bernice Salcido, Controller & Business Manager.

Virginia Luna, Program Director & Executive Assistant.

KTVW-DT BPCDT-20080618AEM GRANTED: 7/18/2008



© 2009 Warren Communications News

Jaime Boyd, Marketing & Research Director.

Javier Ramis, Promotion Director.

Nelda Chavarria, Traffic Manager.

Vianey Rascon, Community Relations.

City of License: Phoenix. **Station DMA:** Phoenix (Prescott), AZ. **Rank:** 12.

Nielsen Data: Not available.

KTVW-TV
Ch. 33

Network Service: UNV.

Licensee: KTVW License Partnership GP, 1999 Avenue of the Stars, Suite 3050, Los Angeles, CA 90067.

Studio: 6006 S. 30th St., Phoenix, AZ 85042.

Mailing Address: 6006 S. 30th St., Phoenix, AZ 85042.

Phone: 602-243-3333. **Fax:** 602-276-8658.

E-mail: vrascon@univision.net

Web Site: http://www.univision.net

Technical Facilities: Channel No. 33 (584-590 MHz). Authorized power: 2290-kw max. visual, 229-kw aural. Antenna: 1672-ft above av. terrain, 252-ft. above ground, 2883-ft. above sea level.

Latitude 33° 20' 00"
Longitude 112° 03' 46"

Transmitter: South Mountain, 8-mi. S of Phoenix City Hall.

Note: Latitude and longitude coordinates shown are based on the North American Datum of 1927 (NAD 27) as currently required by the Mass Media Bureau of the FCC.

Satellite Earth Station: Transmitter PYE; Scientific-Atlanta, 10-meter; Scientific-Atlanta receivers.

Ownership: Univision Communications Inc. (Group Owner).

Began Operation: September 2, 1979. Transfer of control to Broadcasting Media Partners Inc. approved by FCC March 27, 2007. Sale to present owner by Hallmark Cards approved by FCC September 30, 1992. Sale to Hallmark Acquisition Inc. by The Seven Hills Television Co. approved by FCC May 17, 1989.

Represented (sales): Univision.

Represented (legal): Covington & Burling.

Personnel:

Jose Luis Padilla, Vice President, General Manager & General Sales Manager.

Andrew Deschappelles, Local Sales Manager.

Laura Oela Mata, Local Sales Manager.

Michael Flores, News Director.

Bernice Salcido, Controller & Business Manager.

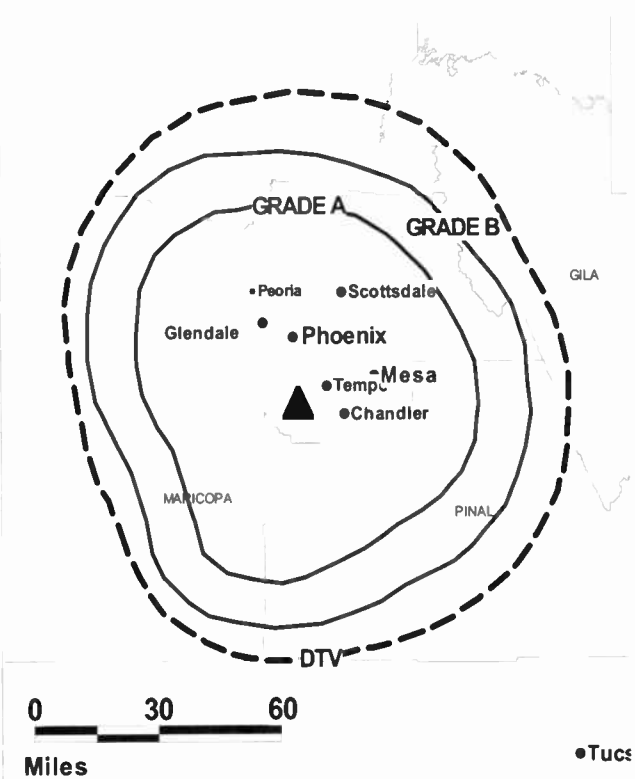
Virginia Luna, Program Director & Executive Assistant.

Jaime Boyd, Marketing & Research Manager.

Javier Ramis, Promotion Director.

Nelda Chavarria, Traffic Manager.

KTVW-TV BPCT-19970514KF GRANTED: 9/2/1997



© 2009 Warren Communications News

Vianey Rascon, Community Relations.

City of License: Phoenix. **Station DMA:** Phoenix (Prescott), AZ. **Rank:** 12.

Circulation © 2008 Nielsen. Coverage based on Nielsen study.

GrandTotal	Cable TV Households	Non-cable TV Households	Total TV Households
Estimated Station Totals *	888,400	649,570	1,537,970
Average Weekly Circulation (2008)	54,212	95,009	149,221
Average Daily Circulation (2008)			109,301

Station OMA Total	Cable TV Households	Non-cable TV Households	Total TV Households
Estimated Station Totals *	888,400	649,570	1,537,970
Average Weekly Circulation (2008)	54,212	95,009	149,221
Average Daily Circulation (2008)			109,301

*Estimated station totals are sums of the Nielsen TV and Cable TV household estimates for each county in which the station registers viewing of more than 5% as per the Nielsen Survey Methods.

KUTP
Ch. 45

Network Service: MNT.

Licensee: Fox Television Stations Inc., 5151 Wisconsin Ave. NW, c/o Molly Pauker, Washington, DC 20016.

Studio: 511 W. Adams St., Phoenix, AZ 85003.

Mailing Address: 511 W. Adams St., Phoenix, AZ 85003.

Phone: 602-257-1239; 602-257-1234. **Fax:** 602-262-0177.

E-mail: ggrun926@foxtv.com

Web Site: http://www.kutp.com

Technical Facilities: Channel No. 45 (656-662 MHz). Authorized power: 2750-kw max. visual, 275-kw aural. Antenna: 1792-ft above av. terrain, 348-ft. above ground, 2966-ft. above sea level.

Latitude 33° 20' 01"
Longitude 112° 03' 32"

Transmitter: 8.3-mi. S of Phoenix in South Mountain Park.

Note: Latitude and longitude coordinates shown are based on the North American Datum of 1927 (NAD 27) as currently required by the Mass Media Bureau of the FCC.

Multichannel TV Sound: Stereo only.

Satellite Earth Stations: Scientific-Atlanta, 7-meter C-band; Scientific-Atlanta, 4.6-meter Ku-band; Scientific-Atlanta, M/A-Com, Agile receivers.

Ownership: Fox Television Holdings Inc. (Group Owner).

Began Operation: December 23, 1985.

Represented (legal): Skadden, Arps, Slate, Meagher & Flom LLP.

Represented (engineering): Cohen Dippell & Everist PC.

Personnel:

Pat Nevin, Vice President & General Manager.

Jim Girodo, Vice President, Creative Services.

Mellynda Hartel, Vice President, Sales.

Douglas Bannard, Vice President & News Director.

Denise Morano, Vice President, Finance.

Jim Kauffman, Vice President, Operations & Engineering.

Heather Smith, Promotion Director.

Jamie Fisher, Traffic Manager.

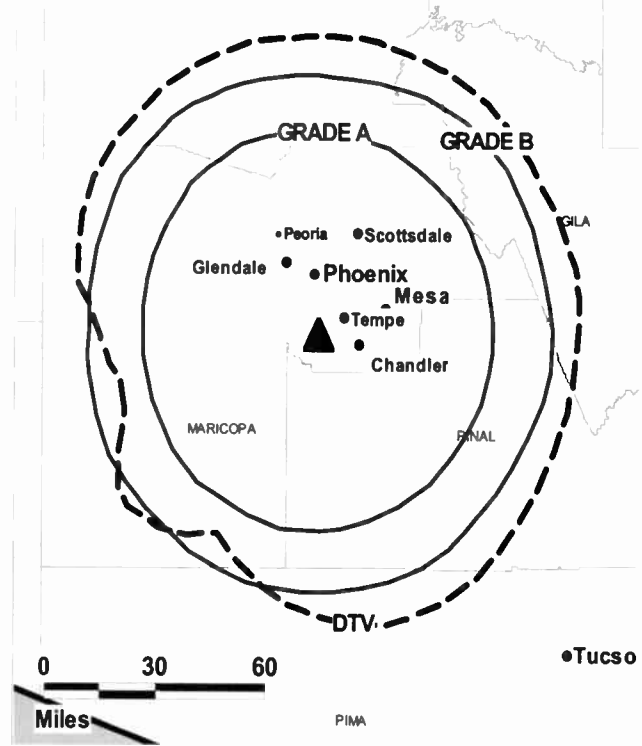
Courtney Bannard, Local Sales Manager.

Shawn Springman, National Sales Manager.

Gerry Grunig, Chief Engineer.

David R. Soline, Programming & Research Director.

KUTP BPCT-19960722KF GRANTED: 10/14/1998



© 2009 Warren Communications News

City of License: Phoenix. **Station DMA:** Phoenix (Prescott), AZ. **Rank:** 12.

Circulation © 2008 Nielsen. Coverage based on Nielsen study.

GrandTotal	Cable TV Households	Non-cable TV Households	Total TV Households
Estimated Station Totals *	1,018,770	802,870	1,821,640
Average Weekly Circulation (2008)	186,635	125,798	312,433
Average Daily Circulation (2008)			100,539
Station DMA Total	Cable TV Households	Non-cable TV Households	Total TV Households
Estimated Station Totals *	989,760	802,870	1,792,630
Average Weekly Circulation (2008)	183,386	125,798	309,184
Average Daily Circulation (2008)			100,249
Other DMA Total	Cable TV Households	Non-cable TV Households	Total TV Households
Estimated Station Totals *	29,010	0	29,010
Average Weekly Circulation (2008)	3,249	0	3,249
Average Daily Circulation (2008)			290

*Estimated station totals are sums of the Nielsen TV and Cable TV household estimates for each county in which the station registers viewing of more than 5% as per the Nielsen Survey Methods.

KUTP-DT
Ch. 26

Network Service: MNT.

Licensee: Fox Television Stations Inc., 5151 Wisconsin Ave. NW, c/o Molly Pauker, Washington, DC 20016.

Studio: 511 W. Adams St., Phoenix, AZ 85003.

Mailing Address: 511 W. Adams St., Phoenix, AZ 85003.

Phone: 602-257-1234; 602-257-1239. **Fax:** 602-262-0177.

E-mail: ggrun926@foxtv.com

Web Site: http://www.kutp.com

Technical Facilities: Channel No. 26 (542-548 MHz). Authorized power: 1000-kw max. visual, aural. Antenna: 1696-ft above av. terrain, 289-ft. above ground, 2907-ft. above sea level.

Latitude	33°	20'	01"
Longitude	112°	03'	32"

Transmitter: Approx. 8.3-mi. S of Phoenix.

Note: Latitude and longitude coordinates shown are based on the North American Datum of 1927 (NAD 27) as currently required by the Mass Media Bureau of the FCC.

Ownership: Fox Television Holdings Inc. (Group Owner).

Began Operation: March 1, 2001.

Represented (legal): Skadden, Arps, Slate, Meagher & Flom LLP.

Represented (engineering): Cohen Dippell & Everist PC.

Personnel:

Pat Nevin, Vice President & General Manager.

Jim Girodo, Vice President, Creative Services.

Mellynda Hartel, Vice President, Sales.

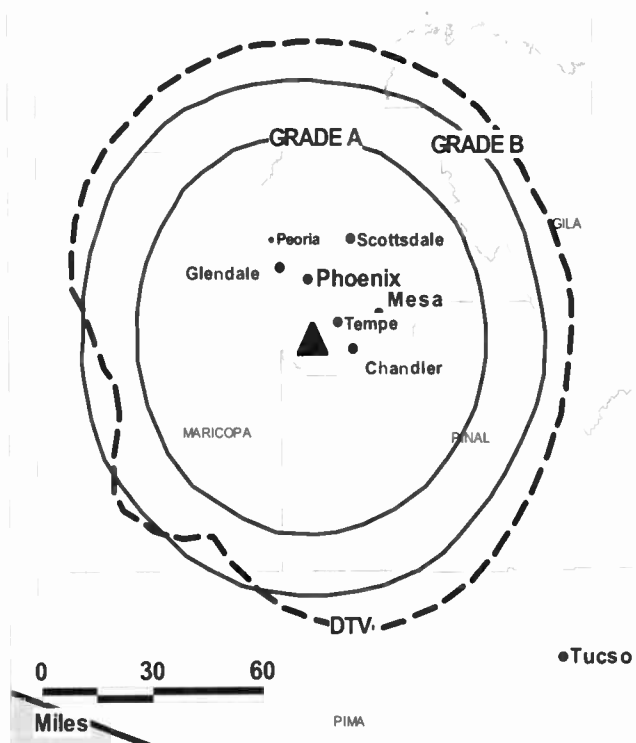
Douglas Bannard, Vice President & News Director.

Denise Morano, Vice President, Finance.

Jim Kauffman, Vice President, Operations & Engineering.

Heather Smith, Promotion Director.

KUTP-DT BPCDT-20080207AOX GRANTED: 3/11/2008



Jamie Fisher, Traffic Manager.

Courtney Bannard, Local Sales Manager.

Shawn Springman, National Sales Manager.

Gerry Grunig, Chief Engineer.

David Soline, Programming & Research Director.

City of License: Phoenix. **Station DMA:** Phoenix (Prescott), AZ. **Rank:** 12.

Nielsen Data: Not available.

KWBA
Ch. 58

Network Service: IND, CW.

Licensee: Journal Broadcast Corp., 3355 S Valley View Blvd, Las Vegas, NV 89102.

Studio: 3055 N Campbell Ave, Tucson, AZ 85719.

Mailing Address: 3055 N Campbell Ave, Tucson, AZ 85719.

Phone: 520-889-5800. **Fax:** 520-889-5855.

Web Site: <http://www.thecwtucson.com>

Technical Facilities: Channel No. 58 (734-740 MHz). Authorized power: 5000-kw max. visual, aural. Antenna: 1099-ft above av. terrain, 177-ft. above ground, 6047-ft. above sea level.

Latitude	31°	45'	32"
Longitude	110°	48'	03"

Transmitter: Melendrez Pass, 12500 E. Greaterville Rd., Coronado National Forest.

Note: Latitude and longitude coordinates shown are based on the North American Datum of 1927 (NAD 27) as currently required by the Mass Media Bureau of the FCC.

Ownership: Journal Communications Inc. (Group Owner).

Began Operation: January 1, 1999. Pro forma transfer of control by KM Communications Inc. (later Sierra Television LLC) from Myoung Hwa Bae (100% to 51%) to Tucson Communications (0% to 49%) approved by FCC November 25, 1997. Transfer of remaining 51% interest in Sierra Television LLC to Tucson Communications (later Cascade Broadcasting Group LLC) approved by FCC May 6, 1999. Sale to present owner by Cascade Broadcasting Group LLC approved by FCC June 2, 2008.

Represented (sales): Continental Television Sales.

Represented (legal): Leventhal, Senter & Lerman PLLC.

Represented (engineering): Cohen Dippell & Everist PC.

Personnel:

Carol Lafever, Chief Operations Officer.

Andrew Stewart, Vice President & General Manager.

Rachel Hartess, Local & National Sales Manager.

Daniel Spangler, Regional Stations Manager.

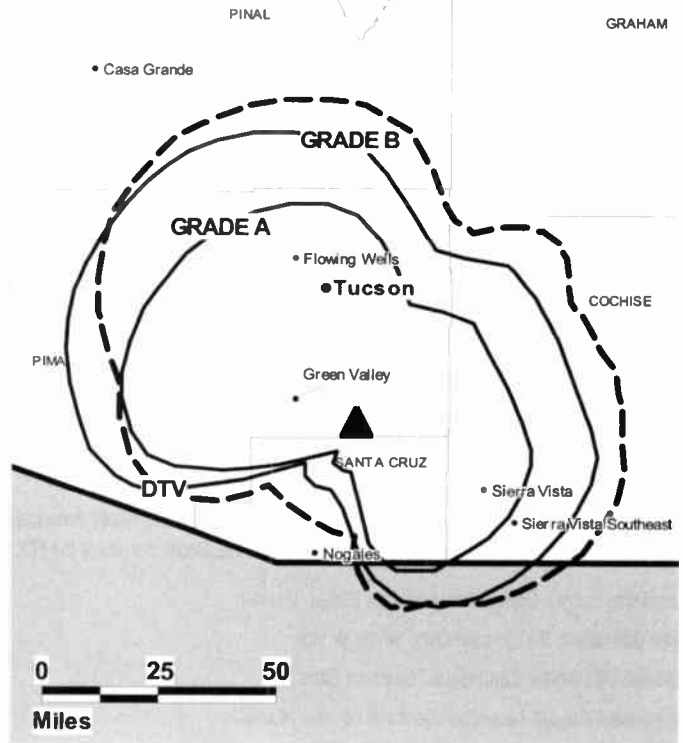
Mac Powas, Chief Engineer.

Mary Jane Jaspén, Program Manager.

Valerie Odell, Business Manager.

Vicki Huff, Traffic Manager.

KWBA BMPCT-19990204KE GRANTED: 5/18/1999



© 2009 Warren Communications News

City of License: Sierra Vista. **Station DMA:** Tucson (Sierra Vista), AZ. **Rank:** 68.

Circulation © 2008 Nielsen. Coverage based on Nielsen study.

GrandTotal	Cable TV Households	Non-cable TV Households	Total TV Households
Estimated Station Totals *	260,210	178,020	438,230
Average Weekly Circulation (2008)	58,577	32,008	90,585
Average Daily Circulation (2008)			25,135
Station DMA Total	Cable TV Households	Non-cable TV Households	Total TV Households
Estimated Station Totals *	260,210	178,020	438,230
Average Weekly Circulation (2008)	58,577	32,008	90,585
Average Daily Circulation (2008)			25,135

*Estimated station totals are sums of the Nielsen TV and Cable TV household estimates for each county in which the station registers viewing of more than 5% as per the Nielsen Survey Methods.

KWBA-DT

Ch. 44

Network Service: CW.

Licensee: Journal Broadcast Corp., 3355 S Valley View Blvd, Las Vegas, NV 89102.

Studio: 3055 N Campbell Ave, Tucson, AZ 85719.

Mailing Address: 3055 N Campbell Ave, Tucson, AZ 85719.

Phone: 520-889-5800. **Fax:** 520-889-5855.

Web Site: <http://www.thecwtucson.com>

Technical Facilities: Channel No. 44 (650-656 MHz). Authorized power: 1000-kw max. visual, aural. Antenna: 1047-ft above av. terrain, 125-ft. above ground, 5994-ft. above sea level.

Latitude	31°	45'	32"
Longitude	110°	48'	03"

Transmitter: Greaterville.

Note: Latitude and longitude coordinates shown are based on the North American Datum of 1927 (NAD 27) as currently required by the Mass Media Bureau of the FCC.

Ownership: Journal Communications Inc. (Group Owner).

Began Operation: Station operating; no on-air date.

Represented (sales): Continental Television Sales.

Represented (legal): Leventhal, Senter & Lerman PLLC.

Personnel:

Carol Lafever, Chief Operations Officer.

Andrew Stewart, Vice President & General Manager.

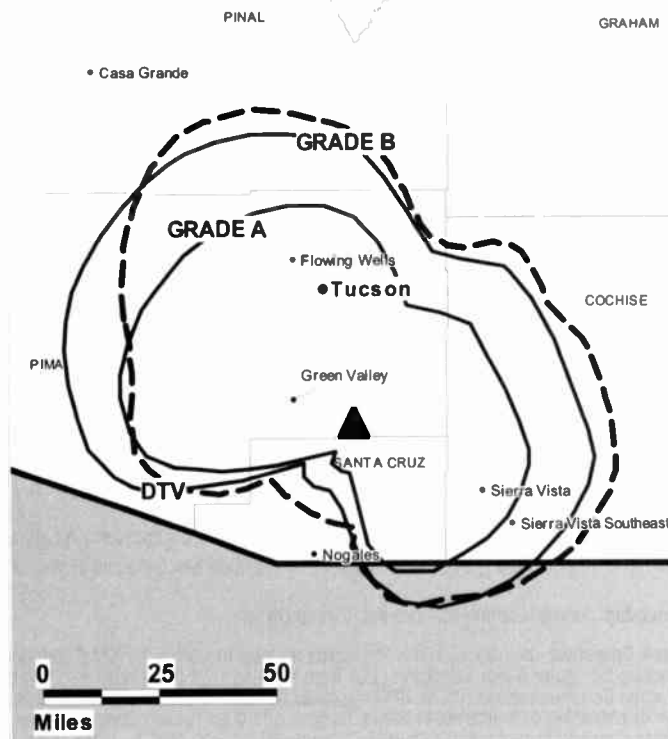
Rachel Hartless, Local & National Sales Manager.

Daniel Spangler, Regional Stations Manager.

Mac Powas, Chief Engineer.

Mary Jane Jaspan, Program Manager.

KWBA-DT BMPCDT-20040206ABF GRANTED: 4/14/2005



© 2009 Warren Communications News

Valerie Odell, Business Manager.

Vicky Huff, Traffic Manager.

City of License: Sierra Vista. **Station DMA:** Tucson (Sierra Vista), AZ. **Rank:** 68.

Nielsen Data: Not available.

KPPX
Ch. 51

Network Service: ION.

Licensee: America 51 LP, 601 Clearwater Park Rd., West Palm Beach, FL 33401-6233.

Studio: 2777 E Camelback Rd, Ste 220, Phoenix, AZ 85016.

Mailing Address: 2777 E Camelback Rd, Ste 220, Phoenix, AZ 85016.

Phone: 602-340-1466. **Fax:** 602-808-8864.

E-mail: josephkoker@ionmedia.com

Web Site: http://www.ionmedia.com

Technical Facilities: Channel No. 51 (692-698 MHz). Authorized power: 4900-kw max. visual, 490-kw aural. Antenna: 1748-ft above av. terrain, 338-ft. above ground, 2960-ft. above sea level.

Latitude 33° 20' 03"
Longitude 112° 03' 38"

Transmitter: South Mountain Park, 2.1-mi. SE of Dobbins Rd. & Central Ave. intersection.

Note: Latitude and longitude coordinates shown are based on the North American Datum of 1927 (NAD 27) as currently required by the Mass Media Bureau of the FCC.

Multichannel TV Sound: Planned.

LMA: Local marketing agreement with KPNX (N), Mesa.

Ownership: ION Media Networks Inc. (Group Owner).

Began Operation: February 15, 1999. Transfer of control by ION Media Networks Inc. from Paxson Management Corp. & Lowell W. Paxson to CIG Media LLC approved by FCC December 31, 2007. Sale to ION Media Networks Inc. (then Paxson Communications Corp.) by America 51 LP (Hector Garcia Salvatierra) approved by FCC January 2, 2001.

Represented (legal): Dow Lohnes PLLC.

Represented (engineering): Hammett & Edison Inc.

Personnel:

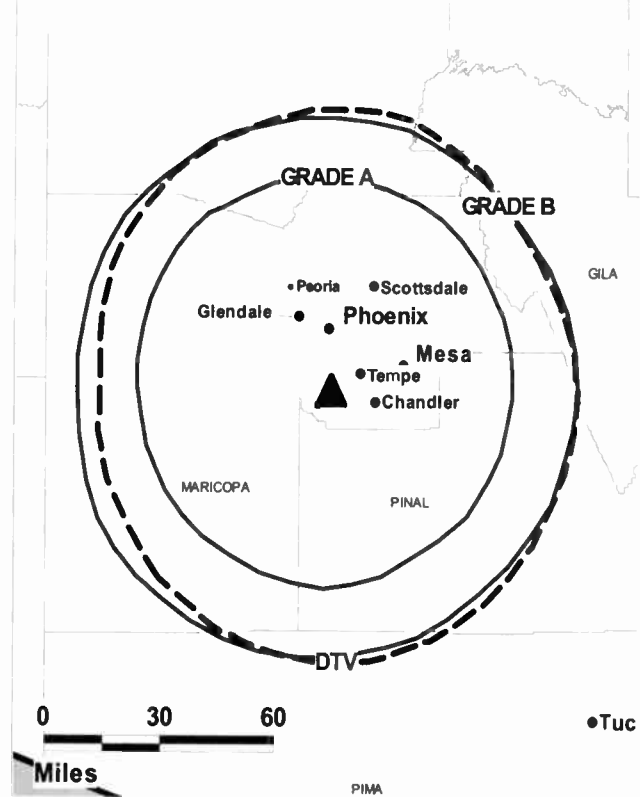
Raymond Gatzen, Master Control Operator.

Ken Sell, Chief Engineer.

Angela Huertas, Traffic Manager.

City of License: Tolleson. **Station DMA:** Phoenix (Prescott), AZ. **Rank:** 12.

KPPX BMPCT-19960710KE GRANTED: 2/28/1997



© 2009 Warren Communications News

Circulation © 2008 Nielsen. Coverage based on Nielsen study.

GrandTotal	Cable TV Households	Non-cable TV Households	Total TV Households
Estimated Station Totals *	76,130	0	76,130
Average Weekly Circulation (2008)	6,066	0	6,066
Average Daily Circulation (2008)			1,145

Station DMA Total	Cable TV Households	Non-cable TV Households	Total TV Households
Estimated Station Totals *	76,130	0	76,130
Average Weekly Circulation (2008)	6,066	0	6,066
Average Daily Circulation (2008)			1,145

*Estimated station totals are sums of the Nielsen TV and Cable TV household estimates for each county in which the station registers viewing of more than 5% as per the Nielsen Survey Methods.

KPPX-DT
Ch. 52

Network Service: ION.

Licensee: America 51 LP, 601 Clearwater Park Rd., West Palm Beach, FL 33401-6233.

Studio: 2777 E Camelback Rd, Ste 220, Phoenix, AZ 85016.

Mailing Address: 2777 E Camelback Rd, Ste 220, Phoenix, AZ 85016.

Phone: 602-340-1466. **Fax:** 602-808-8864.

E-mail: josephkoker@ionmedia.com

Web Site: http://www.ionmedia.com

Technical Facilities: Channel No. 52 (698-704 MHz). Authorized power: 200-kw max. visual, aural. Antenna: 1791-ft above av. terrain, 371-ft. above ground, 2999-ft. above sea level.

Latitude	33°	20'	03"
Longitude	112°	03'	38"

Holds CP for change to channel number 51, 210-kw max. visual, 1749-ft above av. terrain, 331-ft. above ground, 2959-ft. above sea level; BPCDT-20080311ACU.

Note: Latitude and longitude coordinates shown are based on the North American Datum of 1927 (NAD 27) as currently required by the Mass Media Bureau of the FCC.

Ownership: ION Media Networks Inc. (Group Owner).

Began Operation: October 1, 2002. Standard Definition. Station plans to broadcast digitally on its analog channel allotment.

Represented (legal): Dow Lohnes PLLC.

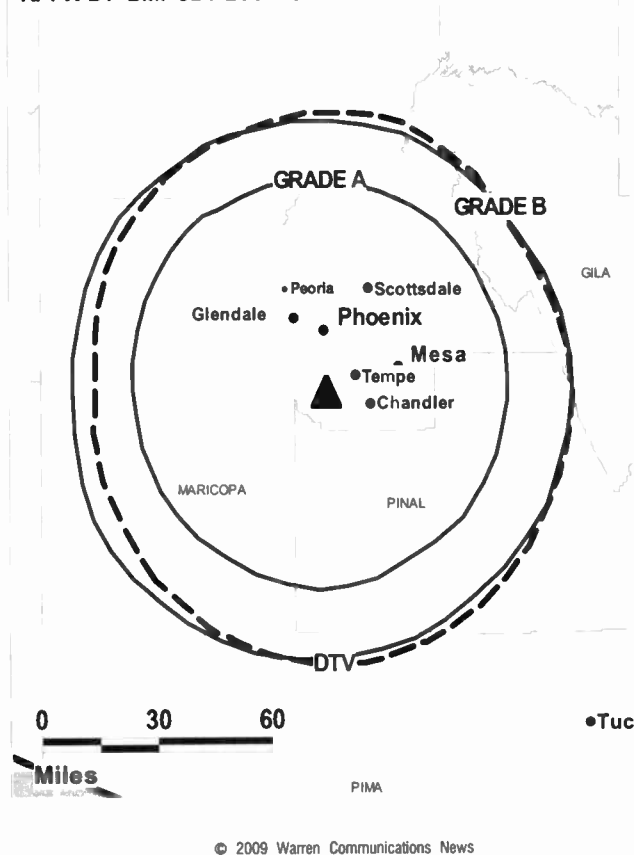
Personnel:

Raymond Gatzen, Master Control Operator.

Ken Sell, Chief Engineer.

Angela Huertas, Traffic Manager.

KPPX-DT BMPCDT-20011012AAZ GRANTED: 4/10/2002



City of License: Tolleson. **Station DMA:** Phoenix (Prescott), AZ. **Rank:** 12.

Nielsen Data: Not available.

KGUN
Ch. 9

Network Service: ABC.

Licensee: Journal Broadcast Corp., 3355 S. Valley View Blvd., Las Vegas, NV 89102.

Studio: 7280 E Rosewood St, Tucson, AZ 85710.

Mailing Address: 7280 E Rosewood St, Tucson, AZ 85710.

Phone: 520-722-5486. **Fax:** 520-733-7050.

E-mail: jbrinks@kgun9.com

Web Site: http://www.kgun9.com

Technical Facilities: Channel No. 9 (186-192 MHz). Authorized power: 110-kw visual, aural. Antenna: 3740-ft above av. terrain, 220-ft. above ground, 8760-ft. above sea level.

Latitude 32° 24' 53"
Longitude 110° 42' 58"

Note: Latitude and longitude coordinates shown are based on the North American Datum of 1927 (NAD 27) as currently required by the Mass Media Bureau of the FCC.

Multichannel TV Sound: Stereo only.

Satellite Earth Stations: Transmitter Harris; Andrew, 7.1-meter C-band; Prodelin, 3.6-meter C-band; RCA Americom, 4.5-meter Ku-band; Comtech, 4.5-meter C-band; Andrew, 4.5-meter C-band; RCA, M/A-Com, Avantek, Andrew receivers.

Ownership: Journal Communications Inc. (Group Owner).

Began Operation: June 3, 1956. Sale to H. U. Garrett group from D. W. Ingram approved by FCC December 19, 1956. Sale to Henry S. Hilberry & associates by H. U. Garrett group approved by FCC December 14, 1960. Sale to Gilmore Broadcasting Corp. of Arizona by Hilberry group along with WEHT(TV), Evansville, IN approved by FCC July 15, 1964. Sale to May Broadcasting Co. by Gilmore approved by FCC July 31, 1968. Sale to Lee Enterprises Inc. by May Broadcasting Co. approved by FCC November 7, 1986. Sale to Emmis Communications Corp. by Lee Enterprises Inc. approved by FCC September 25, 2000. Sale to present owner by Emmis Communications Corp. approved by FCC November 29, 2005.

Represented (sales): MMT Sales Inc.

Represented (legal): Leventhal, Senter & Lerman PLLC.

Personnel:

Julie Brinks, General Manager.

Adam Johnston, General Sales Manager.

Jay Clifford, Local Sales Manager.

Mandy Anderson, National Sales Manager.

Lena Sadiwskyj, News Director.

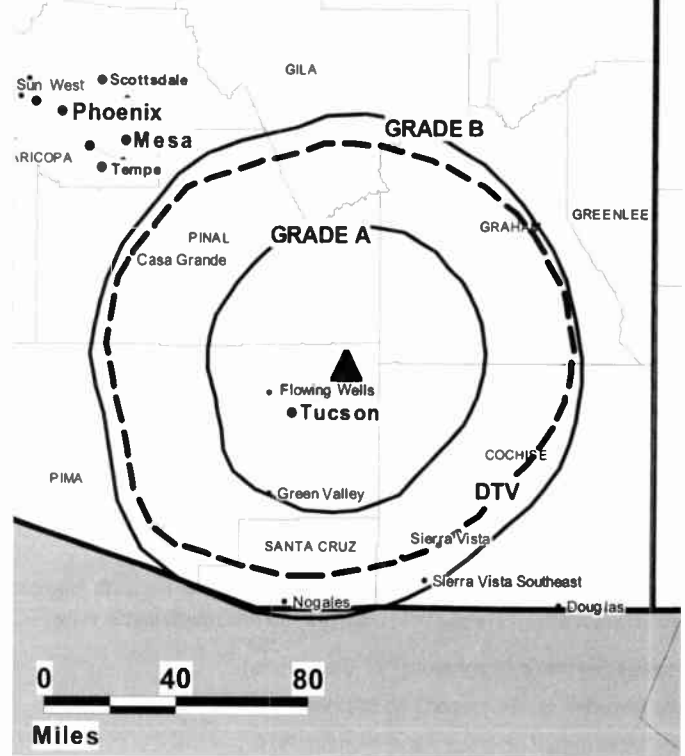
Steve Somerville, Chief Engineer.

Vickie Lynn Dupree, Business Manager.

Scott Blake, Production Manager.

Steve Harris, Creative Services & Public Service Director.

KGUN BPCT-20050413 ABP GRANTED: 4/29/2005



© 2009 Warren Communications News

City of License: Tucson. **Station DMA:** Tucson (Sierra Vista), AZ. **Rank:** 68.

Circulation © 2008 Nielsen. Coverage based on Nielsen study.

GrandTotal	Cable TV Households	Non-cable TV Households	Total TV Households
Estimated Station Totals *	302,820	215,300	518,120
Average Weekly Circulation (2008)	167,609	107,957	275,566
Average Daily Circulation (2008)			134,445
Station DMA Total	Cable TV Households	Non-cable TV Households	Total TV Households
Estimated Station Totals *	260,210	186,340	446,550
Average Weekly Circulation (2008)	161,877	105,653	267,530
Average Daily Circulation (2008)			131,141
Other OMA Total	Cable TV Households	Non-cable TV Households	Total TV Households
Estimated Station Totals *	42,610	28,960	71,570
Average Weekly Circulation (2008)	5,732	2,304	8,036
Average Daily Circulation (2008)			3,304

*Estimated station totals are sums of the Nielsen TV and Cable TV household estimates for each county in which the station registers viewing of more than 5% as per the Nielsen Survey Methods.

KGUN-DT
Ch. 35

Network Service: ABC.

Licensee: Jounal Broadcast Corp., 3355 S. Valley View Blvd., Las Vegas, NV 89102.

Studio: 7280 E Rosewood St, Tucson, AZ 85710.

Mailing Address: 7280 E Rosewood St, Tucson, AZ 85710.

Phone: 520-722-5486. **Fax:** 520-733-7050.

E-mail: jbrinks@kgun9.com

Web Site: http://www.kgun9.com

Technical Facilities: Channel No. 35 (596-602 MHz). Authorized power: 266.3-kw max. visual, aural. Antenna: 3704-ft above av. terrain, 184-ft. above ground, 8724-ft. above sea level.

Latitude	32°	24'	53"
Longitude	110°	42'	58"

Requests CP for change to channel number 9, 10.3-kw visual, 3740-ft above av. terrain, 220-ft. above ground, 8760-ft. above sea level; BPCDT-2Q080213AGK.

Note: Latitude and longitude coordinates shown are based on the North American Datum of 1927 (NAD 27) as currently required by the Mass Media Bureau of the FCC.

Ownership: Jounal Communications Inc. (Group Owner).

Began Operation: Station operating; no on-air date

Represented (legal): Leventhal, Senter & Lerman PLLC.

Represented (sales): Continental Television Sales.

Personnel:

Julie Brinks, General Manager.

Adam Johnston, General Sales Manager.

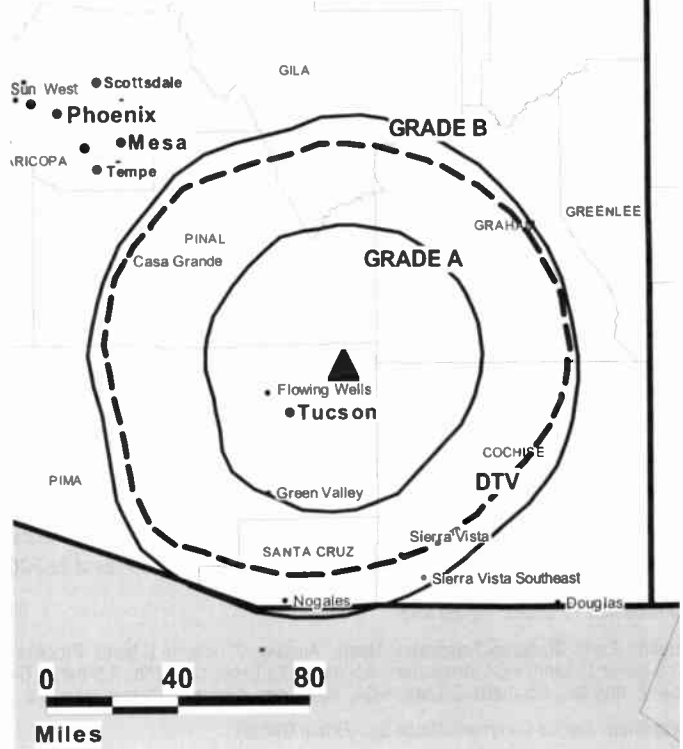
Jay Clifford, Local Sales Manager.

Mandy Anderson, National Sales Manager.

Lena Sadiwskyj, News Director.

Steve Somerville, Chief Engineer.

KGUN-DT BMPCDT-20050413ABK GRANTED: 4/20/2005



© 2009 Warren Communications News

Vickie Lynn Dupree, Business Manager.

Scott Blake, Production Manager.

Steve Harris, Creative Services & Public Service Director.

City of License: Tucson. **Station DMA:** Tucson (Sierra Vista), AZ. **Rank:** 68.

Nielsen Data: Not available.

Arizona — Tucson

KHRR Ch. 40

Network Service: TMO.

Licensee: NBC Telemundo License Co., 1299 Pennsylvania Ave. NW, 11th Floor, c/o NBC Inc., Washington, DC 20004.

Studio: 5151 E Broadway, Ste 600, Tucson, AZ 85711.

Mailing Address: 5151 E Broadway, Ste 600, Tucson, AZ 85711.

Phone: 520-396-2600. **Fax:** 520-396-2640.

E-mail: araceli.deleon@nbcuni.com

Web Site: http://www.telemundo.com

Technical Facilities: Channel No. 40 (626-632 MHz). Authorized power: 1550-kw max. & 1550-kw horizontal visual, 153.4-kw aural. Antenna: 2031-ft above av. terrain, 184-ft. above ground, 4537-ft. above sea level.

Latitude 32° 14' 55.25"
Longitude 111° 06' 57.18"

Transmitter: American Tower Site, Tucson.

Note: Latitude and longitude coordinates shown are based on the North American Datum of 1927 (NAD 27) as currently required by the Mass Media Bureau of the FCC.

Multichannel TV Sound: Stereo only.

Satellite Earth Stations: Transmitter Comark; United Satellite Systems, 7-meter C-band; RCA, 5-meter Ku-band; Scientific-Atlanta, NSC, M/A-Com, Drake receivers.

Ownership: NBC Universal (Group Owner).

Began Operation: January 1, 1985. Left air October 17, 1989. Returned to air July 1, 1992. Sale to Jay S. Zucker by Les Von Eberstein, trustee approved by FCC October 16, 1991. Sale to Apogeo Television by Jay S. Zucker approved by FCC October 23, 1998. Sale to present owner by Apogeo Television approved by FCC December 12, 2002.

Represented (sales): Telemundo Network Group.

Represented (legal): Shainis & Peltzman Chartered.

Personnel:

Araceli De Leon, General Manager.

Jaime Jimenez, General Sales Manager.

Alice Solis, National Sales Manager.

Jose Flores, News Director.

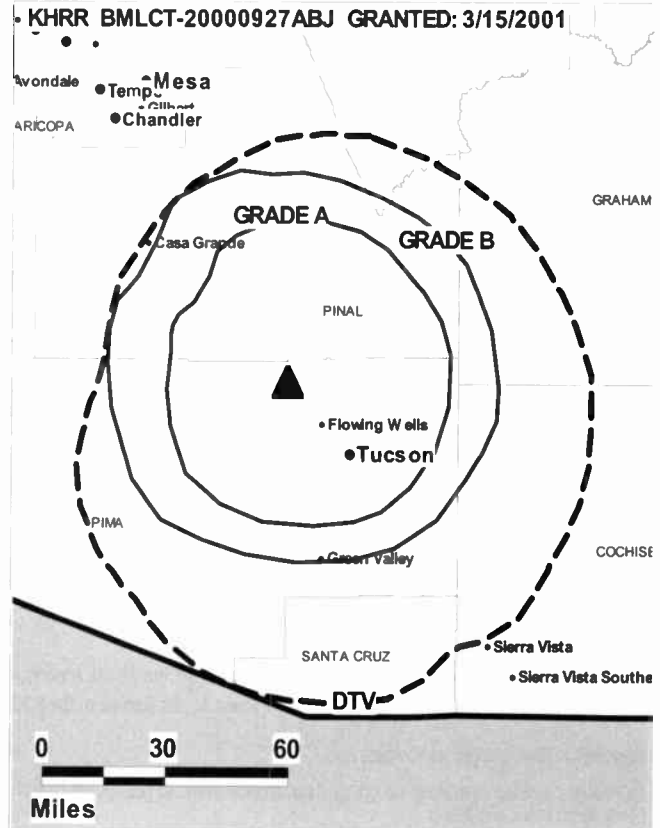
Jeff Lovetinsky, Technology Director.

Samantha Polonsky, Finance Manager.

Lupita Celaya, Traffic Manager.

Pablo Sierra, Production Manager.

Aldo Contreras, Creative Services Manager.



© 2009 Warren Communications News

Monica Rego, Human Resources Director.

Juan Villa, Community Relations Manager.

City of License: Tucson. **Station DMA:** Tucson (Sierra Vista), AZ. **Rank:** 68.

Circulation © 2008 Nielsen. Coverage based on Nielsen study.

GrandTotal	Cable TV Households	Non-cable TV Households	Total TV Households
Estimated Station Totals *	28,970	8,320	37,290
Average Weekly Circulation (2008)	2,383	449	2,832
Average Daily Circulation (2008)			1,061

Station DMA Total	Cable TV Households	Non-cable TV Households	Total TV Households
Estimated Station Totals *	28,970	8,320	37,290
Average Weekly Circulation (2008)	2,383	449	2,832
Average Daily Circulation (2008)			1,061

*Estimated station totals are sums of the Nielsen TV and Cable TV household estimates for each county in which the station registers viewing of more than 5% as per the Nielsen Survey Methods.

KHRR-DT
Ch. 42

Network Service: TMO.

Licensee: NBC Telemundo License Co., 1299 Pennsylvania Ave. NW, 11th Floor, c/o NBC Inc., Washington, DC 20004.

Studio: 5151 E Broadway, Ste 600, Tucson, AZ 85711.

Mailing Address: 5151 E Broadway, Ste 600, Tucson, AZ 85711.

Phone: 520-396-2600. **Fax:** 520-396-2640.

E-mail: araceli.deleon@nbcuni.com

Web Site: http://www.telemundo.com

Technical Facilities: Channel No. 42 (638-644 MHz). Authorized power: 12.7-kw max. visual, aural. Antenna: 1961-ft above av. terrain, 130-ft. above ground, 4477-ft. above sea level.

Latitude	32°	14'	56.5"
Longitude	111°	06'	57"

Holds CP for change to channel number 40, 396-kw max. visual, 2037-ft above av. terrain, 198-ft. above ground, 4538-ft. above sea level; lat. 32° 14' 55", long. 111° 06' 57", BPCDT-20080317AFA.

Note: Latitude and longitude coordinates shown are based on the North American Datum of 1927 (NAD 27) as currently required by the Mass Media Bureau of the FCC.

Ownership: NBC Universal (Group Owner).

Began Operation: Station operating; no on-air date. Station plans to broadcast digitally on its analog channel allotment.

Represented (sales): Telemundo Network Group.

Personnel:

Araceli De Leon, General Manager.

Jaime Jimenez, General Sales Manager.

Alice Solis, National Sales Manager.

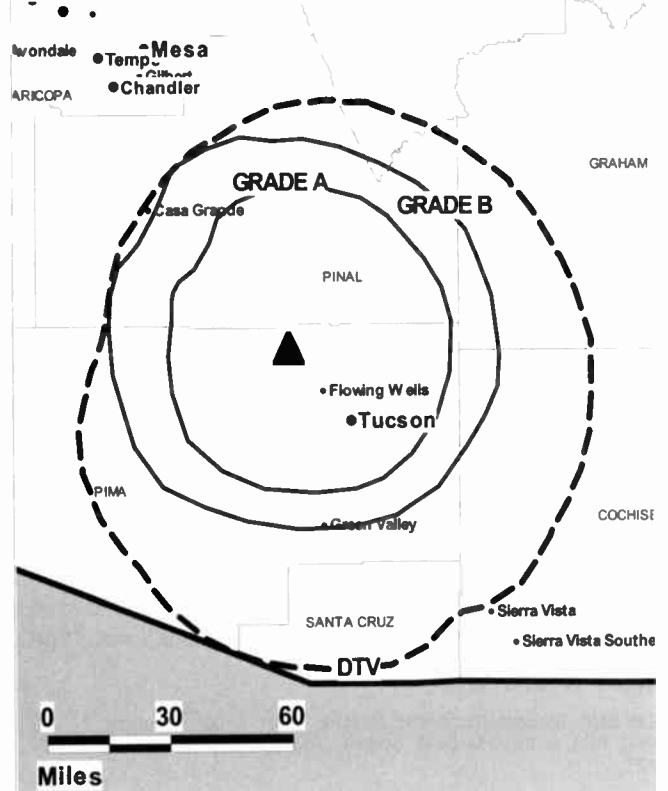
Jose Flores, News Director.

Jeff Lovetinsky, Technology Director.

Samantha Polonsky, Finance Manager.

Lupita Celaya, Traffic Manager.

• KHRR-DT BPCDT-20080317AFA GRANTED: 3/31/2008



© 2009 Warren Communications News

Pablo Sierra, Production Manager.

Aldo Contreras, Creative Services Manager.

Monica Rego, Human Resources Director.

Juan Villa, Community Relations Manager.

City of License: Tucson. **Station DMA:** Tucson (Sierra Vista), AZ. **Rank:** 68.

Nielsen Data: Not available.

KMSB-DT
Ch. 25

Network Service: FOX.

Licensee: KMSB-TV Inc., 1855 N. 6th Ave., Tucson, AZ 85705.

Studio: 1855 N. 6th Ave., Tucson, AZ 85705.

Mailing Address: 1855 N. 6th Ave., Tucson, AZ 85705.

Phone: 520-770-1123. **Fax:** 520-629-7185.

E-mail: tsmith@kmsb.com

Web Site: <http://www.fox11az.com>

Technical Facilities: Channel No. 25 (536-542 MHz). Authorized power: 480-kw max. visual, aural. Antenna: 3684-ft above av. terrain, 174-ft. above ground, 8724-ft. above sea level.

Latitude	32°	24'	56"
Longitude	110°	42'	50"

Note: Latitude and longitude coordinates shown are based on the North American Datum of 1927 (NAD 27) as currently required by the Mass Media Bureau of the FCC.

Multichannel TV Sound: Stereo and separate audio program.

Ownership: Belo Corp. (Group Owner).

Began Operation: Station operating; no on-air date

Represented (sales): TeleRep Inc.

Personnel:

Tod A. Smith, President & General Manager.

Lou Medran, Operations Manager.

John Stringer, General Sales Manager.

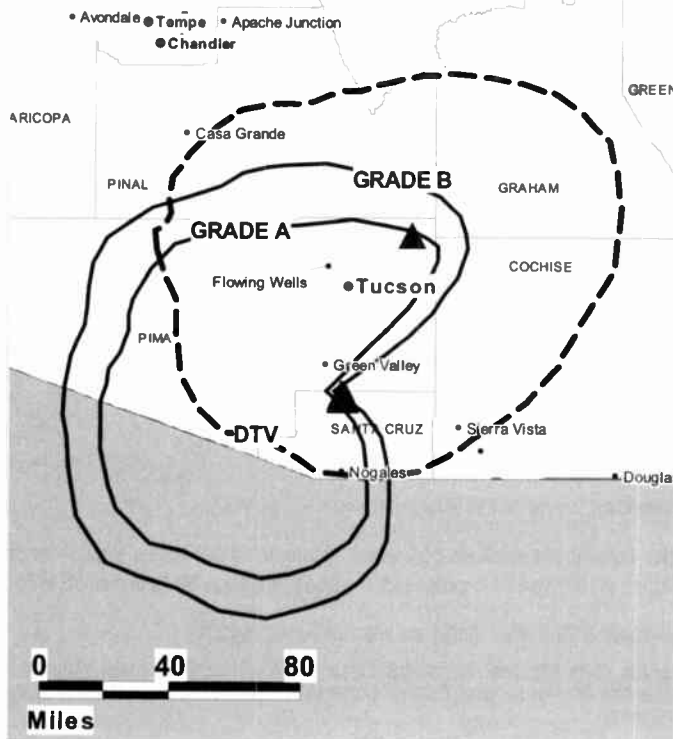
Brian Gee, Local Sales Manager.

Jim Watson, Local Sales Manager.

Geoff Blumenthal, National Sales Manager.

Walcott Denison III, Engineering Director.

KMSB-DT BPCDT-19991029AGO GRANTED: 6/7/2004



© 2009 Warren Communications News

Brian Baltosiewicz, Creative Services Director.

Betsy Green, Marketing Director.

Bob Lee, Community Relations Coordinator.

City of License: Tucson. **Station DMA:** Tucson (Sierra Vista), AZ. **Rank:** 68.

Nielsen Data: Not available.

KMSB-TV
Ch. 11

Network Service: FOX.

Licensee: KMSB-TV Inc., 400 S. Record St., Dallas, TX 75202.

Studio: 1855 N. 6th Ave., Tucson, AZ 85705.

Mailing Address: 1855 N. 6th Ave., Tucson, AZ 85705.

Phone: 520-770-1123. **Fax:** 520-629-7185.

E-mail: tsmith@kmsb.com

Web Site: http://www.fox11az.com

Technical Facilities: Channel No. 11 (198-204 MHz). Authorized power: 316-kw visual, 31.6-kw aural. Antenna: 1663-ft above av. terrain, 187-ft. above ground, 6056-ft. above sea level.

Latitude 31° 42' 18"
Longitude 110° 55' 26"

Transmitter: 2.5-mi. NW of Mount Hopkins.

Note: Latitude and longitude coordinates shown are based on the North American Datum of 1927 (NAD 27) as currently required by the Mass Media Bureau of the FCC.

Multichannel TV Sound: Stereo and separate audio program.

Satellite Earth Stations: Transmitter Larcas; RCA Americom, 3-meter Ku-band; Scientific-Atlanta, 5-meter C-band; Comtech, 5-meter KC-band; Scientific-Atlanta receivers.

LMA: Local marketing agreement with KTTU-TV (M), Tucson.

Ownership: Belo Corp. (Group Owner).

Began Operation: February 1, 1967. Sale to present owner by Providence Journal approved by FCC February 28, 1997. Sale to Providence Journal by Roadrunner TV Ltd. Partnership approved by FCC November 19, 1984. Previous sale by I.B.C. (Danny Thomas, et al.) approved by FCC November 16, 1976 (Television Digest, Vol. 24:12, 40).

Represented (sales): TeleRep Inc.

Represented (legal): Wiley Rein LLP.

Represented (engineering): Smith & Fisher.

Personnel:

Tod A. Smith, President & General Manager.

Lou Medran, Operations Manager.

John Stringer, General Sales Manager.

Brian Gee, Local Sales Manager.

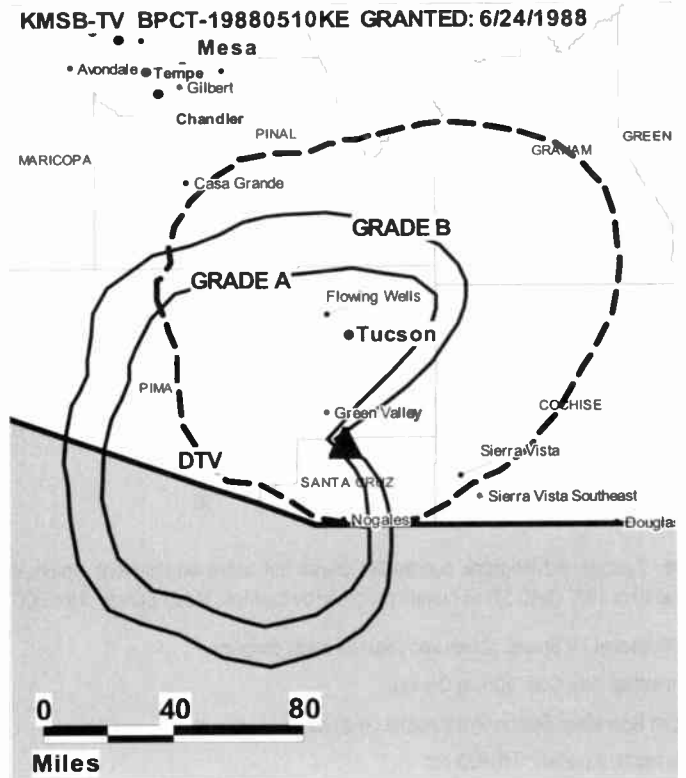
Jim Watson, Local Sales Manager.

Geoff Blumenthal, National Sales Manager.

Walcott Denison III, Engineering Director.

Brian Baltosiewich, Creative Services Director.

Betsy Green, Marketing Director.



© 2009 Warren Communications News

Bob Lee, Community Relations Coordinator.

City of License: Tucson. **Station DMA:** Tucson (Sierra Vista), AZ. **Rank:** 68.

Circulation © 2008 Nielsen. Coverage based on Nielsen study.

GrandTotal	Cable TV Households	Non-cable TV Households	Total TV Households
Estimated Station Totals *	297,380	186,340	483,720
Average Weekly Circulation (2008)	132,967	86,856	219,823
Average Daily Circulation (2008)			68,562
Station DMA Total	Cable TV Households	Non-cable TV Households	Total TV Households
Estimated Station Totals *	260,210	186,340	446,550
Average Weekly Circulation (2008)	130,291	86,856	217,147
Average Daily Circulation (2008)			68,153
Other DMA Total	Cable TV Households	Non-cable TV Households	Total TV Households
Estimated Station Totals *	37,170	0	37,170
Average Weekly Circulation (2008)	2,676	0	2,676
Average Daily Circulation (2008)			409

*Estimated station totals are sums of the Nielsen TV and Cable TV household estimates for each county in which the station registers viewing of more than 5% as per the Nielsen Survey Methods.

KOLD-DT
Ch. 32

Network Service: CBS.

Licensee: KOLD License Subsidiary LLC, 201 Monroe St., RSA Tower, 20th Floor, Montgomery, AL 36104.

Studio: 7831 N. Business Park Dr., Tucson, AZ 85743.

Mailing Address: 7831 N. Business Park Dr., Tucson, AZ 85743.

Phone: 520-744-1313. **Fax:** 520-744-5233.

E-mail: marminio@kold.com

Web Site: <http://www.kold.com>

Technical Facilities: Channel No. 32 (578-584 MHz). Authorized power: 108-kw max. visual, aural. Antenna: 3684-ft above av. terrain, 174-ft. above ground, 8724-ft. above sea level.

Latitude	32°	24'	56"
Longitude	110°	42'	50"

Note: Latitude and longitude coordinates shown are based on the North American Datum of 1927 (NAD 27) as currently required by the Mass Media Bureau of the FCC.

Ownership: Raycom Media Inc. (Group Owner).

Began Operation: Station operating; no on-air date

Represented (legal): Covington & Burling.

Personnel:

Jim Arnold, General Manager.

Bob Gaff, Operations Manager.

Mark Arminio, General Sales Manager.

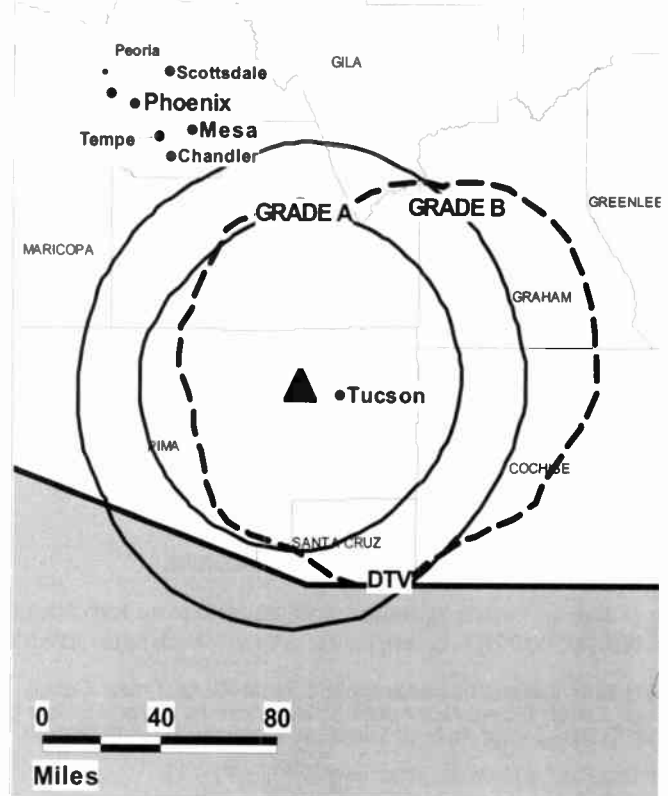
Kristin Martin, National Sales Manager.

Bob Duffy, Regional Sales Manager.

Michelle Germano, News Director.

Lorne Earle, Chief Engineer.

KOLD-DT BMPCDT-20010907AAE GRANTED: 3/11/2003



© 2009 Warren Communications News

Lisa Tuft, Traffic Manager.

Lec Coble, Marketing & Promotions Director.

City of License: Tucson. **Station DMA:** Tucson (Sierra Vista), AZ. **Rank:** 68.

Nielsen Data: Not available.

KOLD-TV
Ch. 13

Network Service: CBS.

Licensee: KOLD License Subsidiary LLC, 201 Monroe St., RSA Tower, 20th Floor, Montgomery, AL 36104.

Studio: 7831 N. Business Park Dr., Tucson, AZ 85743.

Mailing Address: 7831 N. Business Park Dr., Tucson, AZ 85743.

Phone: 520-744-1313. **Fax:** 520-744-5233.

E-mail: marminio@kold.com

Web Site: http://www.kold.com

Technical Facilities: Channel No. 13 (210-216 MHz). Authorized power: 302-kw visual, aural. Antenna: 2041-ft above av. terrain, 187-ft. above ground, 4555-ft. above sea level.

Latitude 32° 14' 56"
Longitude 111° 06' 58"

Transmitter: 11.5-mi. WNW of Tucson, in the Tucson Mountains.

Note: Latitude and longitude coordinates shown are based on the North American Datum of 1927 (NAD 27) as currently required by the Mass Media Bureau of the FCC.

Satellite Earth Stations: Transmitter Harris; Scientific-Atlanta, 7-meter C-band; Uniden, 3-meter C-band; AFC, 4-meter Ku-band; Scientific-Atlanta, 4.6-meter C-band; SatCom, 5-meter Ku-band; Scientific-Atlanta, Omni, M/A-Com receivers.

Ownership: Raycom Media Inc. (Group Owner).

Began Operation: January 13, 1953. Sale to Evening News Assn. by Gene Autry & associates approved by FCC May 21, 1969 (Television Digest, Vol. 9:15, 20). Sale to Knight-Ridder approved by FCC January 13, 1986 (Vol. 26:3). Sale to News Press & Gazette Co. approved by FCC April 26, 1989 (Vol. 29:9). Sale to New Vision Television approved by FCC December 27, 1993. Sale to Ellis Communications approved by FCC February 10, 1995 (Vol. 34:48; 35:14). Sale to present owner by Ellis Communications approved by FCC July 26, 1996.

Represented (sales): Harrington Righter & Parsons Inc. (HRP).

Represented (legal): Covington & Burling.

Personnel:

Jim Arnold, General Manager.

Bob Gaff, Operations Manager.

Mark Arminio, General Sales Manager.

Kristin Martin, National Sales Manager.

Bob Duffy, Regional Sales Manager.

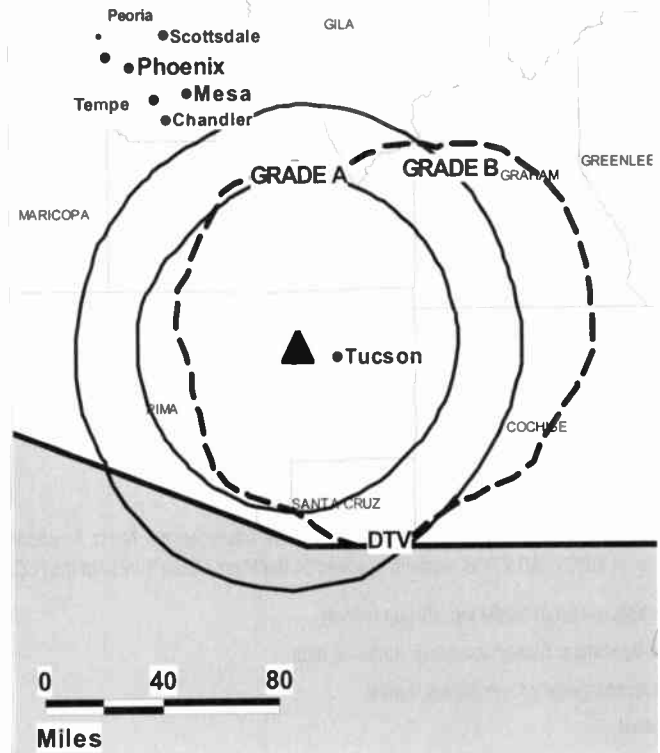
Michelle Germano, News Director.

Lorne Earle, Chief Engineer.

Lisa Tuft, Traffic Manager.

Lec Coble, Marketing & Promotions Director.

KOLD-TV BPCT-19900726KF GRANTED: 1/25/1991



© 2009 Warren Communications News

City of License: Tucson. **Station DMA:** Tucson (Sierra Vista), AZ. **Rank:** 68.

Circulation © 2008 Nielsen. Coverage based on Nielsen study.

GrandTotal	Cable TV Households	Non-cable TV Households	Total TV Households
Estimated Station Totals *	297,380	190,940	488,320
Average Weekly Circulation (2008)	172,594	112,350	284,944
Average Daily Circulation (2008)			138,492
Station DMA Total	Cable TV Households	Non-cable TV Households	Total TV Households
Estimated Station Totals *	260,210	186,340	446,550
Average Weekly Circulation (2008)	165,383	111,697	277,080
Average Daily Circulation (2008)			136,844
Other DMA Total	Cable TV Households	Non-cable TV Households	Total TV Households
Estimated Station Totals *	37,170	4,600	41,770
Average Weekly Circulation (2008)	7,211	653	7,864
Average Daily Circulation (2008)			1,648

*Estimated station totals are sums of the Nielsen TV and Cable TV household estimates for each county in which the station registers viewing of more than 5% as per the Nielsen Survey Methods.

KTTU-DT
Ch. 19

Network Service: MNT.

Licensee: KTTU Inc., 400 S. Record St., Dallas, TX 75202.

Studio: 1855 N. 6th Ave., Tucson, AZ 85705.

Mailing Address: 1855 N. 6th Ave., Tucson, AZ 85705.

Phone: 520-770-1123. **Fax:** 520-629-7185.

E-mail: tsmith@kmsb.com

Web Site: <http://www.kttu.com>

Technical Facilities: Channel No. 19 (500-506 MHz). Authorized power: 480-kw max. visual, aural. Antenna: 3684-ft above av. terrain, 174-ft. above ground, 8724-ft. above sea level.

Latitude	32°	24'	56"
Longitude	110°	42'	50"

Note: Latitude and longitude coordinates shown are based on the North American Datum of 1927 (NAD 27) as currently required by the Mass Media Bureau of the FCC.

Multichannel TV Sound: Stereo and separate audio program.

Ownership: Belo Corp. (Group Owner).

Began Operation: Station operating; no on-air date

Personnel:

Tod A. Smith, President & General Manager.

Lou Medran, Operations Manager.

John Stringer, General Sales Manager.

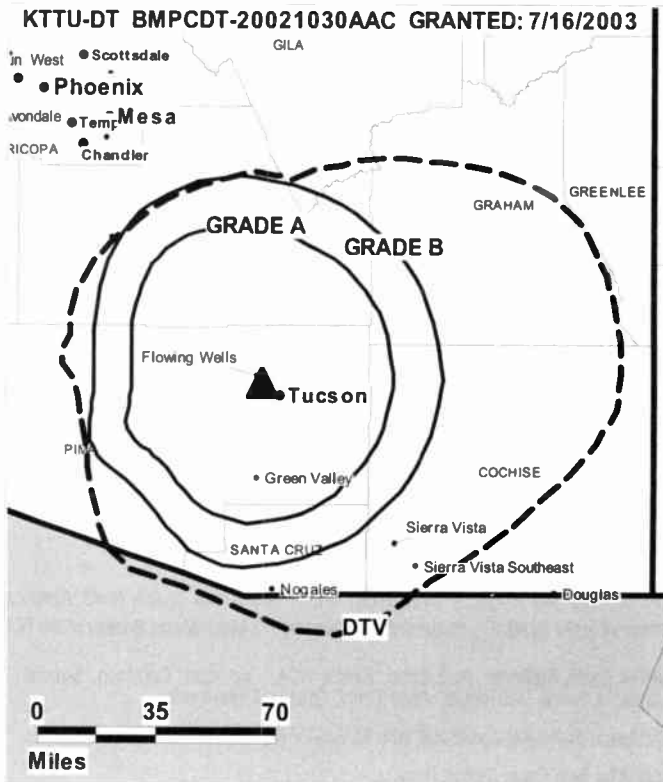
Brian Gee, Local Sales Manager.

Jim Watson, Local Sales Manager.

Geoff Blumenthal, National Sales Manager.

Walcott Denison III, Engineering Director.

Betsy Green, Marketing Director.



© 2009 Warren Communications News

Brian Baltosiewich, Creative Services Director.

Bob Lee, Community Relations Coordinator.

City of License: Tucson. **Station DMA:** Tucson (Sierra Vista), AZ. **Rank:** 68.

Nielsen Data: Not available.

KTTU-TV
Ch. 18

Network Service: MNT.

Licensee: KTTU Inc., c/o Belo Corp., 400 S. Record St., Dallas, TX 75202.

Studio: 1855 N. 6th Ave., Tucson, AZ 85705.

Mailing Address: 1855 N. 6th Ave., Tucson, AZ 85705.

Phone: 520-770-1123. **Fax:** 520-629-7185.

E-mail: tsmith@kmsb.com

Web Site: http://www.kttu.com

Technical Facilities: Channel No. 18 (494-500 MHz). Authorized power: 2510-kw max. visual, 251-kw aural. Antenna: 1970-ft above av. terrain, 200-ft. above ground, 4560-ft. above sea level.

Latitude 32° 14' 55"
Longitude 110° 06' 57"

Transmitter: Tucson Mountains.

Note: Latitude and longitude coordinates shown are based on the North American Datum of 1927 (NAD 27) as currently required by the Mass Media Bureau of the FCC.

Satellite Earth Stations: Transmitter Harris; RCA, Ku-band; Comtech, 5-meter C-band; General Instrument, Agile Dmni, Standard receivers.

LMA: Local marketing agreement with KMSB-TV (F), Tucson.

Ownership: Belo Corp. (Group Owner).

Began Operation: December 31, 1984.

Represented (sales): TeleRep Inc.

Represented (legal): Wiley Rein LLP.

Represented (engineering): Smith & Fisher.

Personnel:

Tod A. Smith, President & General Manager.

Lou Medran, Operations Manager.

John Stringer, General Sales Manager.

Brian Gee, Local Sales Manager.

Jim Watson, Local Sales Manager.

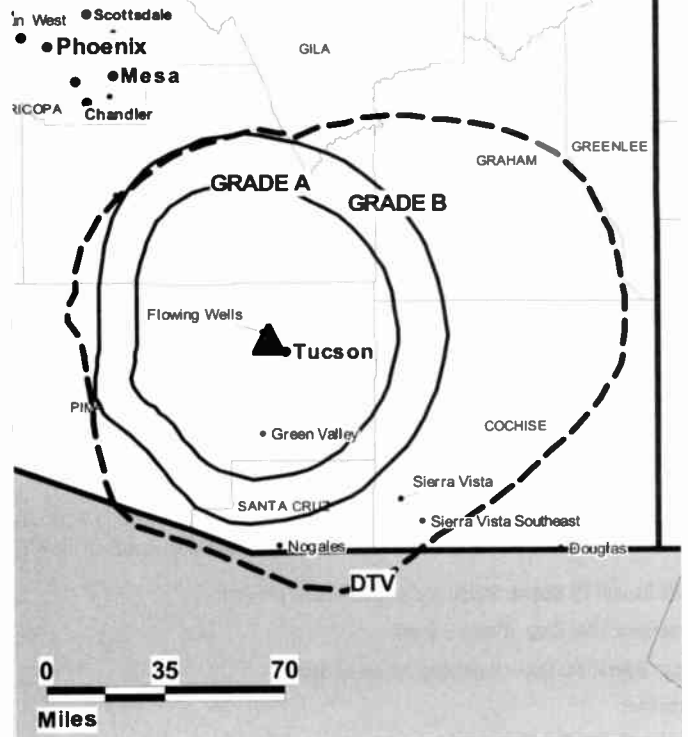
Geoff Blumenthal, National Sales Manager.

Brian Baltosiewich, Creative Services Director.

Walcott Denison III, Engineering Director.

Betsy Green, Marketing Director.

KTTU-TV BMPCT-19840522KI GRANTED: 7/31/1984



© 2009 Warren Communications News

Bob Lee, Community Relations Coordinator.

City of License: Tucson. **Station DMA:** Tucson (Sierra Vista), AZ. **Rank:** 68.

Circulation © 2008 Nielsen. Coverage based on Nielsen study.

GrandTotal	Cable TV Households	Non-cable TV Households	Total TV Households
Estimated Station Totals *	254,830	186,340	441,170
Average Weekly Circulation (2008)	56,067	43,806	99,873
Average Daily Circulation (2008)			32,641

Station DMA Total	Cable TV Households	Non-cable TV Households	Total TV Households
Estimated Station Totals *	254,830	186,340	441,170
Average Weekly Circulation (2008)	56,067	43,806	99,873
Average Daily Circulation (2008)			32,641

*Estimated station totals are sums of the Nielsen TV and Cable TV household estimates for each county in which the station registers viewing of more than 5% as per the Nielsen Survey Methods.

KVOA
Ch. 4

Network Service: NBC.

Licensee: KVOA Communications Inc., 209 W. Elm St., Tucson, AZ 85705.

Studio: 209 W. Elm St., Tucson, AZ 85705.

Mailing Address: PO Box 5188, Tucson, AZ 85703.

Phone: 520-792-2270; 520-624-2477 (news). **Fax:** 520-620-1309.

E-mail: gnielsen@kvoa.com

Web Site: http://www.kvoa.com

Technical Facilities: Channel No. 4 (66-72 MHz). Authorized power: 35-kw visual, 6.92-kw aural. Antenna: 3683-ft above av. terrain, 159-ft. above ground, 8701-ft. above sea level.

Latitude 32° 24' 56"
Longitude 110° 42' 48.5"

Transmitter: Mount Bigelow, 18-mi. NE of Tucson.

Note: Latitude and longitude coordinates shown are based on the North American Datum of 1927 (NAD 27) as currently required by the Mass Media Bureau of the FCC.

Multichannel TV Sound: Stereo only.

Satellite Earth Stations: Transmitter Harris; Harris, 6.1-meter Ku-band; SatCom, 7-meter C-band; RCA Americom, 4.5-meter Ku-band; Harris, 4.5-meter Ku-band; Comtech, 5-meter KC-band; Standard Communications, Omni receivers.

SNG Mobile Dish: Andrew, 2.6-meter Ku-band.

Ownership: Evening Post Publishing Co. (Group Owner).

Began Operation: September 27, 1953. Sale to present owner by H & C Communications approved by FCC October 28, 1993. Sale to H & C Communications by Donald R. Diamond, Richard L. Block, et al., approved by FCC June 28, 1982. Sale to Donald R. Diamond, Richard L. Block, et al., by Pulitzer Publishing approved by FCC November 24, 1972. Sale to Pulitzer Publishing by WGAL TV (Steinman) approved by FCC July 31, 1968. Sale to WGAL-TV Alvarado Television Co. Inc. approved by FCC January 23, 1963. Merger with KOAT-TV, Albuquerque approved by FCC September 30, 1959. Sale to Clinton McKinnon by A. M. Caldwell, Walter Süles & associates approved by FCC February 6, 1957.

Represented (sales): Katz Media Group.

Represented (legal): Dow Lohnes PLLC.

Personnel:

Gary Nielsen, President & General Manager.

Jeff Green, Local Sales Manager.

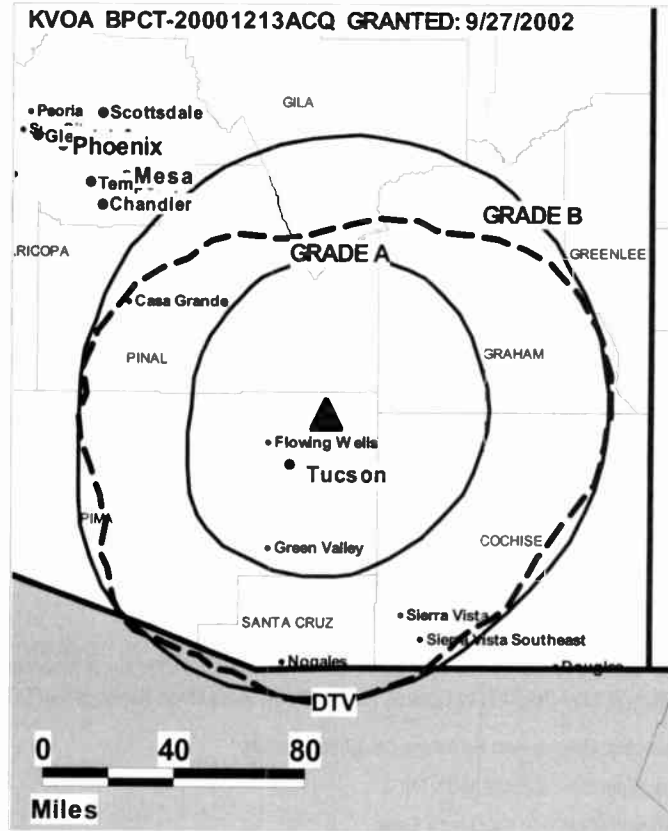
Kathleen Chool, News Director.

Linda Tremmelling, Business Manager.

Yvette Perez, Marketing & Communication Director.

David Kerrigan, Operations Manager.

Dottie Diaz, Traffic Manager.



© 2009 Warren Communications News

City of License: Tucson. **Station DMA:** Tucson (Sierra Vista), AZ. **Rank:** 68.

Circulation © 2008 Nielsen. Coverage based on Nielsen study.

GrandTotal	Cable TV Households	Non-cable TV Households	Total TV Households
Estimated Station Totals *	297,380	190,940	488,320
Average Weekly Circulation (2008)	171,890	103,906	275,796
Average Daily Circulation (2008)			130,997
Station OMA Total	Cable TV Households	Non-cable TV Households	Total TV Households
Estimated Station Totals *	260,210	186,340	446,550
Average Weekly Circulation (2008)	165,794	103,570	269,364
Average Daily Circulation (2008)			129,562
Other OMA Total	Cable TV Households	Non-cable TV Households	Total TV Households
Estimated Station Totals *	37,170	4,600	41,770
Average Weekly Circulation (2008)	6,096	336	6,432
Average Daily Circulation (2008)			1,435

*Estimated station totals are sums of the Nielsen TV and Cable TV household estimates for each county in which the station registers viewing of more than 5% as per the Nielsen Survey Methods.

KVOA-DT
Ch. 23

Network Service: NBC.

Licensee: KVOA Communications Inc., 209 W. Elm St., Tucson, AZ 85705.

Studio: 209 W. Elm St., Tucson, AZ 85705.

Mailing Address: PO Box 5188, Tucson, AZ 85703.

Phone: 520-792-2270; 520-624-2477 (news). **Fax:** 520-620-1309.

E-mail: gnielsen@kvoa.com

Web Site: http://www.kvoa.com

Technical Facilities: Channel No. 23 (524-530 MHz). Authorized power: 200-kw max. visual, aural. Antenna: 3636-ft above av. terrain, 170-ft. above ground, 8710-ft. above sea level.

Latitude	32°	24'	56"
Longitude	110°	42'	49"

Holds CP for change to 405-kw max. visual, 3684-ft above av. terrain, 174-ft. above ground, 8724-ft. above sea level; lat. 32° 24' 56", long. 110° 42' 50", BMPCDT-20031010ADG.

Note: Latitude and longitude coordinates shown are based on the North American Datum of 1927 (NAD 27) as currently required by the Mass Media Bureau of the FCC.

Ownership: Evening Post Publishing Co. (Group Owner).

Began Operation: December 31, 2002.

Represented (sales): Katz Media Group.

Personnel:

Gary Nielsen, President & General Manager.

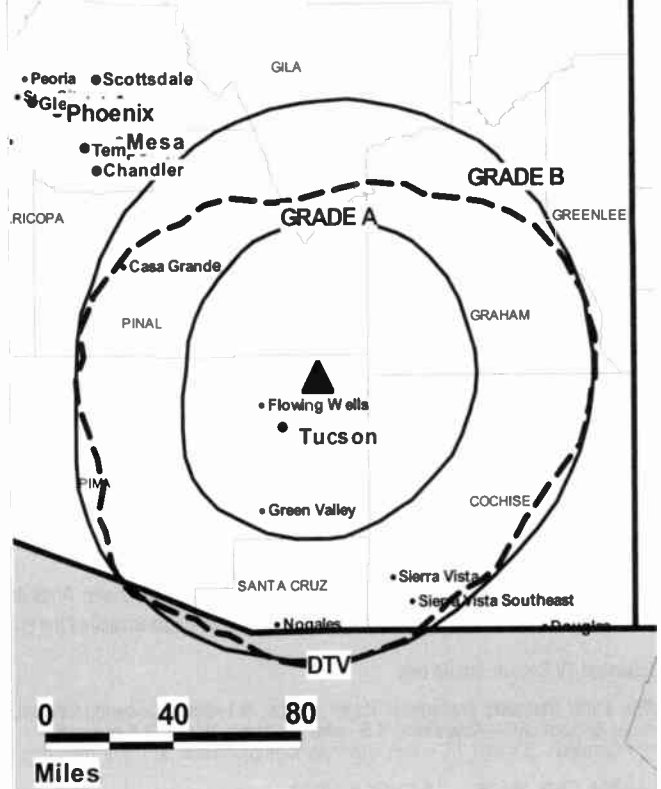
Yvette Perez, Marketing & Communication Director.

Jeff Green, Local Sales Manager.

Kathleen Choal, News Director.

Linda Tremmelling, Business Manager.

KVOA-DT BMPCDT-20031010ADG GRANTED: 5/15/2007



© 2009 Warren Communications News

Dave Kerrigan, Operations Manager.

Dottie Diaz, Traffic Manager.

City of License: Tucson. **Station DMA:** Tucson (Sierra Vista), AZ. **Rank:** 68.

Nielsen Data: Not available.

KSWT
Ch. 13

Network Service: CBS.

Licensee: Pappas Arizona License LLC, 5111 McKinley Ave., Fresno, CA 93727.

Studios: 1301 S. 3rd Ave., Yuma, AZ 85364; 510 Main St, Ste 112, El Centro, CA 92243.

Mailing Address: 1301 S. 3rd Ave., Yuma, AZ 85364.

Phone: 928-782-5113. **Fax:** 928-782-0866.

E-mail: awyatt@kswt.com

Web Site: http://www.kswt.com

Technical Facilities: Channel No. 13 (210-216 MHz). Authorized power: 316-kw visual, 31.6-kw aural. Antenna: 1560-ft above av. terrain, 403-ft. above ground, 2528-ft. above sea level.

Latitude 33° 03' 17.4"
Longitude 114° 49' 34.2"

Transmitter: Black Mountain, 17.5-mi. N of Ogilby, CA.

Note: Latitude and longitude coordinates shown are based on the North American Datum of 1927 (NAD 27) as currently required by the Mass Media Bureau of the FCC.

Multichannel TV Sound: Stereo only.

Satellite Earth Stations: Harris, 7-meter C-band; M/A-Com, 4.2-meter Ku-band; M/A-Com, Harris, Drexel receivers.

Ownership: Pappas Telecasting Companies (Group Owner).

Began Operation: December 3, 1963. Transfer to Azteca America Stations Group LLC by Harry J. Pappas approved by FCC March 20, 2001 but never consummated. Sale to present owner by Eclipse Media LLC approved by FCC May 31, 2000 (Television Digest, Vol. 40:18). Sale to Eclipse Media LLC by KB Media Inc. approved by FCC September 26, 1997. Sale to KB Media Inc. by Beacon Communications approved by FCC May 2, 1991. Sale to Beacon Communications by Service Broadcasters approved by FCC July 27, 1983. Sale to Service by Robert W. Crites, et al., approved by FCC October 19, 1977. Previous sale by Combined Communications approved by FCC August 2, 1973 (Vol. 12:41 13:33). Merger with KTAR Broadcasting to form Combined Communications Corp. approved by FCC October 22, 1969. Previous sale by Robert W. Crites and John & Helen Noga approved by FCC January 19, 1967.

Represented (sales): Continental Television Sales.

Represented (legal): O'Melveny & Myers LLP.

Personnel:

Andrew Wyatt, General Manager & General Sales Manager.

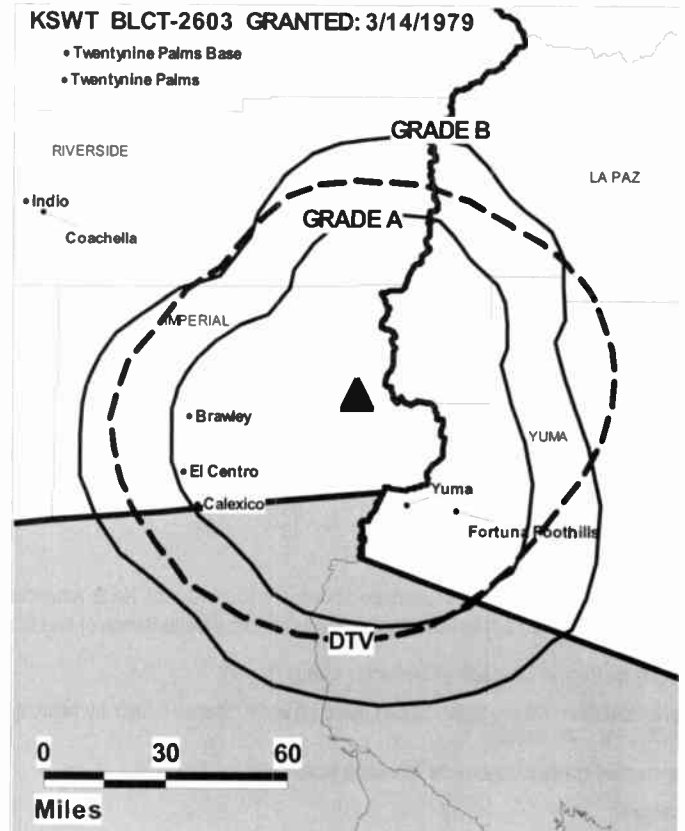
Julie Muhe, Regional & National Sales Manager.

Jon Fisher, Local Sales Manager.

Shannon Maze, News Director.

Doug Melanson, Chief Engineer.

Maria Dickinson, Business Manager.



© 2009 Warren Communications News

Gail Chango, Program Director & Traffic Manager.

Fred McCarty, Promotion Director & News Operations Manager.

Michael Ochoa, Creative Services Manager.

City of License: Yuma. **Station DMA:** Yuma, AZ-El Centro, CA. **Rank:** 164.

Circulation © 2008 Nielsen. Coverage based on Nielsen study.

GrandTotal	Cable TV Households	Non-cable TV Households	Total TV Households
Estimated Station Totals *	48,470	64,750	113,220
Average Weekly Circulation (2008)	22,184	16,158	38,342
Average Daily Circulation (2008)			18,301
Station DMA Total	Cable TV Households	Non-cable TV Households	Total TV Households
Estimated Station Totals *	48,470	64,750	113,220
Average Weekly Circulation (2008)	22,184	16,158	38,342
Average Daily Circulation (2008)			18,301

*Estimated station totals are sums of the Nielsen TV and Cable TV household estimates for each county in which the station registers viewing of more than 5% as per the Nielsen Survey Methods.

KSWT-DT
Ch. 16

Network Service: CW, CBS.

Grantee: Pappas Arizona License LLC, 5111 McKinley Ave., Fresno, CA 93727.

Studios: 1301 S. 3rd Ave., Yuma, AZ 85364; 510 Main St, Ste 112, El Centro, CA 92243.

Mailing Address: 1301 S. 3rd Ave., Yuma, AZ 85364.

Phone: 928-782-5113. **Fax:** 928-783-0866.

E-mail: awyatt@kswt.com

Web Site: http://www.kswt.com

Technical Facilities: Channel No. 16 (482-488 MHz). Authorized power: 196-kw max. visual, aural. Antenna: 1457-ft above av. terrain, 302-ft. above ground, 2426-ft. above sea level.

Latitude	33°	03'	17"
Longitude	114°	49'	34"

Note: Latitude and longitude coordinates shown are based on the North American Datum of 1927 (NAD 27) as currently required by the Mass Media Bureau of the FCC.

Ownership: Pappas Telecasting Companies (Group Owner).

Began Operation: May 1, 2002. Station operating under Special Temporary Authority at 50.9-kw max. visual.

Represented (sales): Continental Television Sales.

Personnel:

Andrew Wyatt, General Manager & General Sales Manager.

Julie Muhe, National Sales Manager.

Jon Fisher, Local Sales Manager.

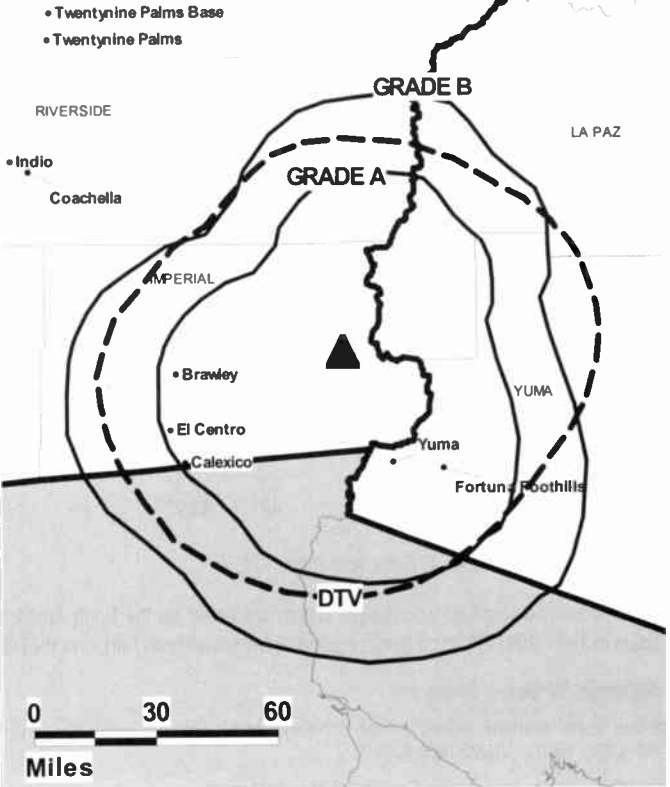
Shannon Maze, News Director.

Doug Melanson, Chief Engineer.

Maria Dickinson, Business Manager.

Gail Chango, Program Director & Traffic Manager.

KSWT-DT BPCDT-19991028ABD GRANTED: 8/24/2001



© 2009 Warren Communications News

Fred McCarty, Promotion Director & News Operations Manager.

Michael Ochoa, Creative Services Manager.

City of License: Yuma. **Station DMA:** Yuma, AZ-El Centro, CA. **Rank:** 164.

Nielsen Data: Not available.

**KYMA
Ch. 11**

Network Service: IND, NBC.

Licensee: Yuma Broadcasting Co., 1500 Foremaster Lane, Las Vegas, NV 89101.

Studio: 1385 S Pacific Ave, Yuma, AZ 85365.

Mailing Address: 1385 S Pacific Ave, Yuma, AZ 85365.

Phone: 928-782-1111; 800-944-6101. **Fax:** 928-782-5401.

E-mail: pheeink@kyma.com

Web Site: http://www.kyma.com

Technical Facilities: Channel No. 11 (198-204 MHz). Authorized power: 316-kw visual, 63.2-kw aural. Antenna: 1617-ft above av. terrain, 518-ft. above ground, 2536-ft. above sea level.

Latitude 33° 03' 10"
Longitude 114° 49' 40"

Transmitter: Black Mountain, 25-mi. NW of Yuma.

Note: Latitude and longitude coordinates shown are based on the North American Datum of 1927 (NAD 27) as currently required by the Mass Media Bureau of the FCC.

Satellite Earth Stations: Transmitter Harris; Standard Communications, 3-meter Ku-band; Andrew, 4.7-meter Ku-band.

Ownership: Sunbelt Communications Co. (Group Owner).

Began Operation: January 22, 1988.

Represented (sales): Blair Television.

Represented (engineering): Lohnes & Culver.

Personnel:

Paul Heebink, General Manager.

R. J. Russell, Operations & Engineering Manager.

Logan Holman, Sales Manager.

Eric Johnston, Production Manager.

Alfonso Charles, Promotions Manager.

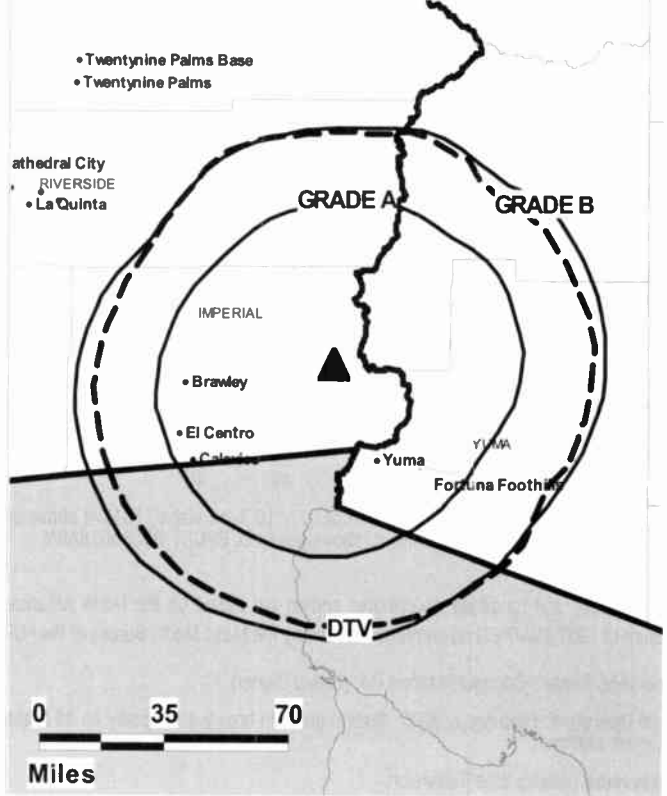
Martin Guzman, Creative Services Producer.

City of License: Yuma. **Station DMA:** Yuma, AZ-El Centro, CA. **Rank:** 164.

Setting the industry standard...

FREE 30-day trial—call 800-771-9202 or visit www.warren-news.com

KYMA BMPCT-19871116KG GRANTED: 12/11/1987



Circulation © 2008 Nielsen. Coverage based on Nielsen study.

GrandTotal	Cable TV Households	Non-cable TV Households	Total TV Households
Estimated Station Totals *	50,760	64,750	115,510
Average Weekly Circulation (2008)	27,688	19,718	47,406
Average Daily Circulation (2008)			27,491
Station DMA Total	Cable TV Households	Non-cable TV Households	Total TV Households
Estimated Station Totals *	48,470	64,750	113,220
Average Weekly Circulation (2008)	27,512	19,718	47,230
Average Daily Circulation (2008)			27,484
Other DMA Total	Cable TV Households	Non-cable TV Households	Total TV Households
Estimated Station Totals *	2,290	0	2,290
Average Weekly Circulation (2008)	176	0	176
Average Daily Circulation (2008)			7

*Estimated station totals are sums of the Nielsen TV and Cable TV household estimates for each county in which the station registers viewing of more than 5% as per the Nielsen Survey Methods.

KYMA-DT
Ch. 41

Network Service: NBC.

Licensee: Yuma Broadcasting Co., 1500 Foremaster Lane, Las Vegas, NV 89101.

Studio: 1385 S Pacific Ave, Yuma, AZ 85365.

Mailing Address: 1385 S Pacific Ave, Yuma, AZ 85365.

Phone: 928-782-1111; 800-944-6101. **Fax:** 928-782-5401.

E-mail: pheebink@kyma.com

Web Site: http://www.kyma.com

Technical Facilities: Channel No. 41 (632-638 MHz). Authorized power: 22.2-kw max. visual, aural. Antenna: 1207-ft above av. terrain, 100-ft. above ground, 2117-ft. above sea level.

Latitude	33°	03'	10"
Longitude	114°	49'	40"

Requests CP for change to channel number 11, 10.3-kw visual, 1617-ft above av. terrain, 518-ft. above ground, 2535-ft. above sea level; BPCDT-20080618ABN.

Note: Latitude and longitude coordinates shown are based on the North American Datum of 1927 (NAD 27) as currently required by the Mass Media Bureau of the FCC.

Ownership: Sunbelt Communications Co. (Group Owner).

Began Operation: February 1, 2002. Station plans to broadcast digitally on its analog channel allotment.

Represented (sales): Blair Television.

Personnel:

Paul Heebink, General Manager.

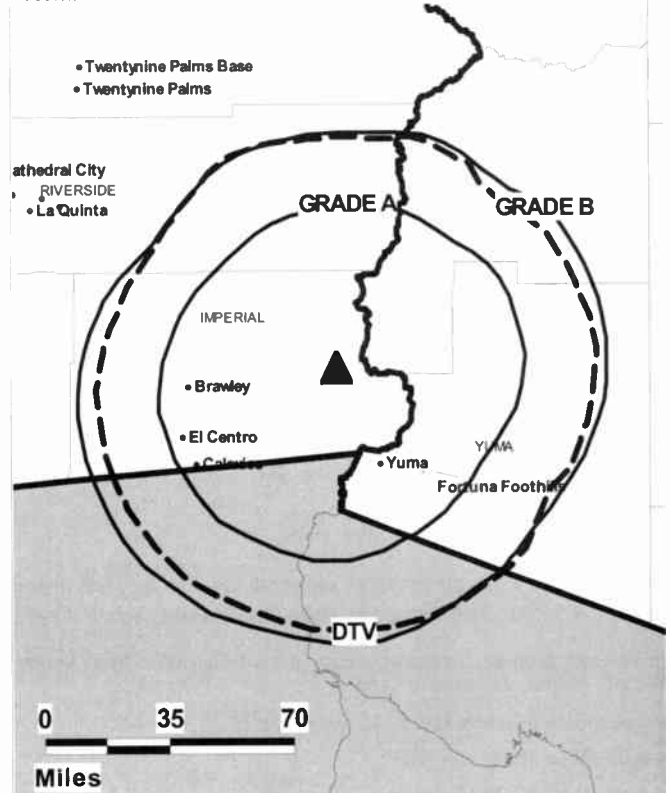
R. J. Russell, Operations & Engineering Manager.

Logan Holman, Sales Manager.

Eric Johnston, Production Manager.

Alfonso Charles, Promotions Manager.

KYMA-DT BPCDT-20080618ABN GRANTED: 8/19/2008

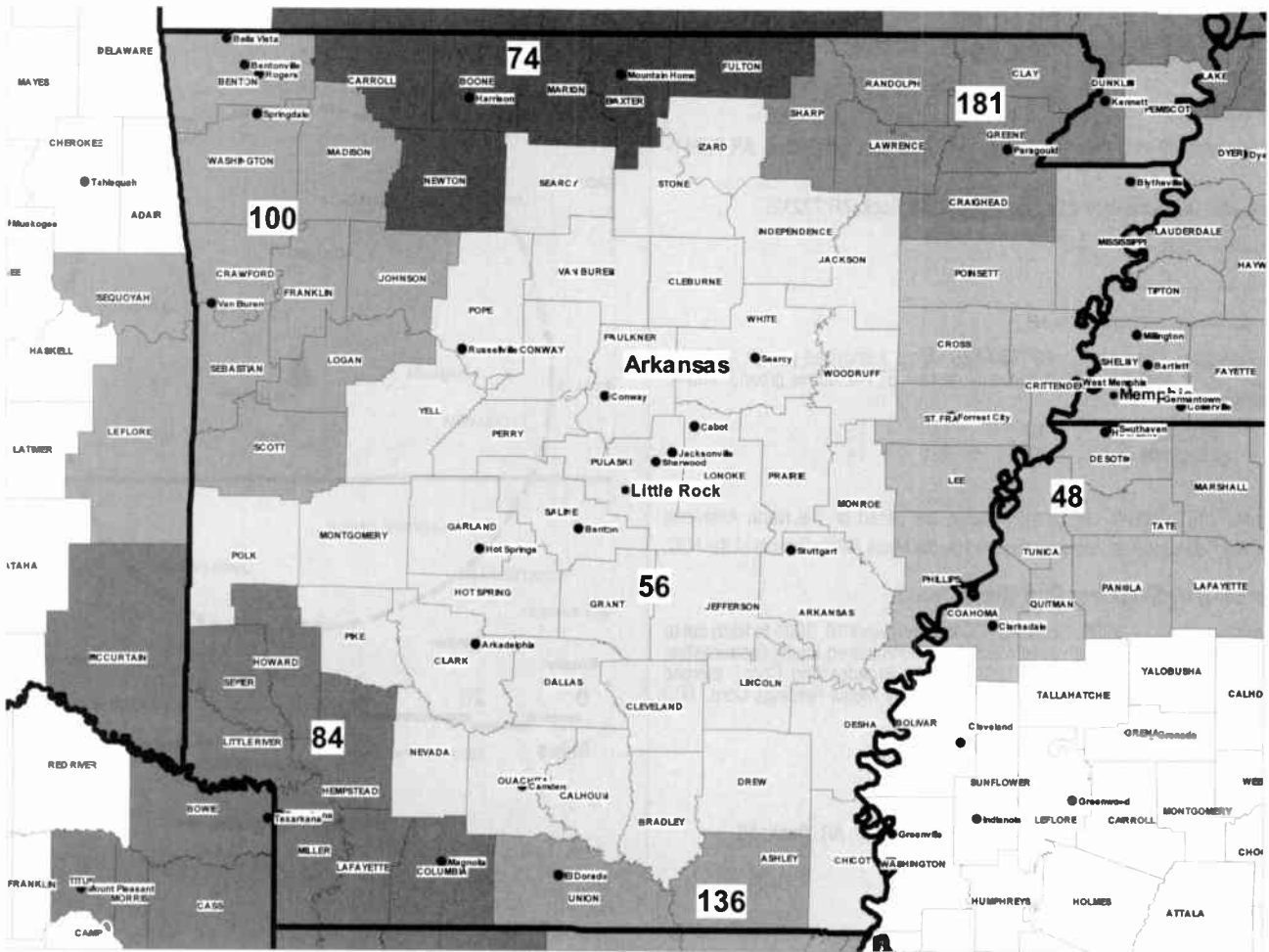


© 2009 Warren Communications News

Martin Guzman, Creative Services Producer.

City of License: Yuma. Station OMA: Yuma, AZ-El Centro, CA. Rank: 164.

Nielsen Data: Not available.



© 2009 Warren Communications News

MARKET	NIELSEN DMA TV HOUSEHOLDS	RANK	MARKET AREA COMMERCIAL STATIONS
Memphis, TN	673,770	48	WBUY-DT (41); WBUY-TV (40); WHBQ-DT (53); WHBQ-TV (13); WLMT (30); WLMT-DT (31); WMC-DT (52); WMC-TV (5); WPTY-DT (25); WPTY-TV (24); WPXX-DT (51); WPXX-TV (50); WREG-DT (28); WREG-TV (3)
Little Rock-Pine Bluff, AR	567,060	56	KARK-DT (32); KARK-TV (4); KASN (38); KASN-DT (39); KATV-DT (22); KKYK-DT (49); KLRT-DT (30); KLRT-TV (16); KTHV (11); KTHV-DT (12); KVTH (26); KVTN (25); KVTN-DT (24); KWBF (42); KWBF-DT (44)
Springfield, MO	421,960	74	KOLR (10); KOLR-DT (52); KSFX-DT (28); KSFX-TV (27); KSPR (33); KSPR-DT (19); KWBM (31); KYTV (3); KYTV-DT (44)
Shreveport, LA	385,770	84	KMSS-DT (34); KMSS-TV (33); KPXI-DT (21); KSHV (45); KSHV-DT (44); KSLA-DT (17); KSLA-TV (12); KTAL-DT (15); KTAL-TV (6); KTBS-DT (28); KTBS-TV (3)
Fort Smith-Fayetteville-Springdale-Rogers, AR	297,920	100	KFSM-DT (18); KFSM-TV (5); KFTA-DT (27); KFTA-TV (24); KHBS (40); KHBS-DT (21); KHOG-DT (15); KHOG-TV (29); KNWA-DT (50); KNWA-TV (51); KPBI (34); KWOG (57); KWOG-DT (39)
Monroe, LA-El Dorado, AR	179,190	136	KAQY (11); KAQY-DT (57); KARD (14); KARD-DT (36); KEJB (43); KMCT-DT (38); KNOE-DT (7); KNOE-TV (8); KTVE (10); KTVE-DT (27)
Jonesboro, AR	80,900	181	KAIT (8); KAIT-DT (9); KVTJ (48)

Arkansas *Digital* Station Totals as of October 1, 2008

	VHF	UHF	TOTAL
Commercial Television	2	14	16
Educational Television	5	1	6
	7	15	22

Arkansas Analog Station Totals as of October 1, 2008

	VHF	UHF	TOTAL
Commercial Television	5	14	19
Educational Television	3	2	5
	8	16	24

KKYK-DT
Ch. 49

Network Service: IND.

Licensee: Arkansas 49 Inc., One Shackleford Dr., Suite 400, Little Rock, AR 72211-2545.

Mailing Address: One Shackleford Dr., Suite 400, Little Rock, AR 72211.

Phone: 501-604-1112.

E-mail: lmcgough@ebcorp.net

Web Site: <http://www.retrotelevision.net>

Technical Facilities: Channel No. 49 (680-686 MHz). Authorized power: 1000-kw max. visual, aural. Antenna: 600-ft above av. terrain, 571-ft. above ground, 785-ft. above sea level.

Latitude	33°	16'	15"
Longitude	92°	42'	14"

Note: Latitude and longitude coordinates shown are based on the North American Datum of 1927 (NAD 27) as currently required by the Mass Media Bureau of the FCC.

Ownership: Equity Media Holdings Corp. (Group Owner).

Began Operation: June 21, 1999. Received FCC approval April 18, 2005 to flash cut to digital transmission on analog channel 49. Sale to restructured Equity Broadcasting Corp. approved by FCC August 23, 1999. Equity Broadcasting Corp. merged with Coconut Palm Acquisition Corp., becoming Equity Media Holdings Corp. FCC approved deal March 27, 2007.

Personnel:

Tammy Graham, General Manager.

City of License: Camden. **Station DMA:** Little Rock-Pine Bluff, AR. **Rank:** 56.

Nielsen Data: Not available.

KKYK-DT BPCDT-20050224ABE GRANTED: 4/18/2005



**KEJB
Ch. 43**

Network Service: MNT.

Grantee: KM Television of El Dorado LLC, 3654 W. Jarvis Ave., Skokie, IL 60076.

Studio: 1001 N. Eleventh St., Monroe, LA 71201.

Mailing Address: 1001 N. Eleventh St., Monroe, LA 71201.

Phone: 318-322-4394. Fax: 318-322-8732.

E-mail: tegloff@comcast.net

Web Site: <http://www.kejb.com>

Technical Facilities: Channel No. 43 (644-650 MHz). Authorized power: 5000-kw max. visual, aural. Antenna: 1739-ft above av. terrain, 1706-ft. above ground, 1832-ft. above sea level.

Latitude 33° 04' 41"
Longitude 92° 13' 41"

Holds CP for change to 211-kw max. visual, 1736-ft above av. terrain, 1704-ft. above ground, 1834-ft. above sea level; BPCDT-20080304ACL.

Transmitter: 6.25-mi. E of Bernice.

Note: Latitude and longitude coordinates shown are based on the North American Datum of 1927 (NAD 27) as currently required by the Mass Media Bureau of the FCC.

Ownership: KM Communications Inc. (Group Owner).

Began Operation: October 20, 2003. Station plans to broadcast digitally on its analog channel allotment.

Represented (legal): Irwin, Campbell & Tannenwald PC.

Represented (engineering): Cohen Dippell & Everist PC.

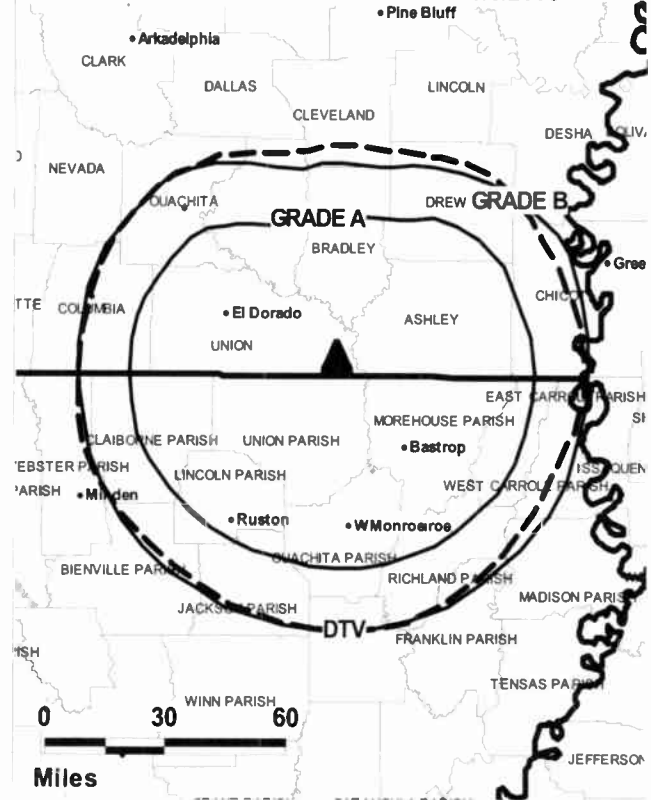
Personnel:

Terri Egloff, General Manager & General Sales Manager.

Jeremy Tucker, Operations & Sales Director.

City of License: El Dorado. Station DMA: Monroe, LA-El Dorado, AR. Rank: 136.

KEJB BMPCT-20030430ABY GRANTED: 10/6/2003



Circulation © 2008 Nielsen. Coverage based on Nielsen study.

GrandTotal	Cable TV Households	Non-cable TV Households	Total TV Households
Estimated Station Totals *	76,630	46,840	123,470
Average Weekly Circulation (2008)	7,448	4,985	12,433
Average Daily Circulation (2008)			3,025
Station DMA Total	Cable TV Households	Non-cable TV Households	Total TV Households
Estimated Station Totals *	74,060	46,840	120,900
Average Weekly Circulation (2008)	7,137	4,985	12,122
Average Daily Circulation (2008)			2,961
Other DMA Total	Cable TV Households	Non-cable TV Households	Total TV Households
Estimated Station Totals *	2,570	0	2,570
Average Weekly Circulation (2008)	311	0	311
Average Daily Circulation (2008)			64

*Estimated station totals are sums of the Nielsen TV and Cable TV household estimates for each county in which the station registers viewing of more than 5% as per the Nielsen Survey Methods.

Digital cable and TV coverage maps.
Visit www.warren-news.com/mediaprints.htm

MediaPrints™
Map a Winning Business Strategy

KTVE
Ch. 10

Network Service: NBC.

Licensee: Mission Broadcasting Inc., 544 Red Rock Dr, Wadsworth, OH 44281.

Studio: 200 Pavilion Rd, West Monroe, LA 71292.

Mailing Address: 200 Pavilion Rd, West Monroe, LA 71292.

Phone: 318-323-1972. **Fax:** 318-322-0926.

E-mail: pduckworth@nbcnews.com

Web Site: http://www.region10.com

Technical Facilities: Channel No. 10 (192-198 MHz). Authorized power: 316-kw visual, 63.1-kw aural. Antenna: 2000-ft above av. terrain, 1980-ft. above ground, 2106-ft. above sea level.

Latitude	33°	04'	41"
Longitude	92°	13'	40.6"

Transmitter: 0.5-mi. S of Bolding, on Missouri Pacific RR spur.

Note: Latitude and longitude coordinates shown are based on the North American Datum of 1927 (NAD 27) as currently required by the Mass Media Bureau of the FCC.

Multichannel TV Sound: Stereo only.

Satellite Earth Stations: Transmitter Harris; Harris, 7-meter Ku-band; Satcom Technologies, 8.3-meter C-band; Harris, 3-meter C-band; Harris, 3.5-meter Ku-band; Microdyne, Harris receivers.

Ownership: Mission Broadcasting Inc. (Group Owner).

Began Operation: December 18, 1955. Sale to present owner by Piedmont Television Holdings LLC approved by FCC November 15, 2007. Merger of GOCOM Communications LLC with Grapevine Communications Inc. to form GOCOM Holdings LLC (later renamed Piedmont Television Holdings LLC) approved by FCC November 1, 1999. Sale to GOCOM Communications LLC by Gocom Broadcasting Corp. approved by FCC July 11, 1997. Sale to Gocom Broadcasting Corp. by Gray Communications Systems approved by FCC June 21, 1996. Sale to Gray Communications Systems by Fuqua National Inc. approved by FCC December 4, 1967. Sale to Fuqua by William Simon and WVET-TV approved by FCC November 29, 1963. Transfer of 32% from Simon to WVET-TV approved by FCC September 8, 1960. Sale to William Simon (52%) and WVET-TV (48%) by co-equal owners Dr. Joe F. Rushton, W. C. Blewster Jr. & W. M. Bigley approved by FCC July 6, 1960.

Represented (sales): Continental Television Sales.

Represented (legal): Drinker Biddle.

Personnel:

Mark Cummings, Vice President & General Manager.

J. D. Hammonds, Operations & Production Manager.

Chris Tingles, General Sales Manager.

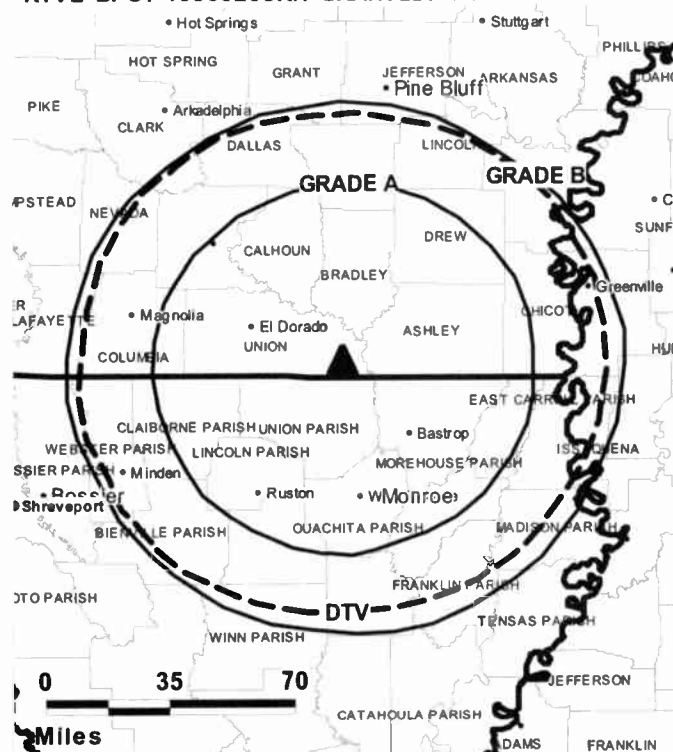
Phil Duckworth, News Director.

Joe Holland, Chief Engineer.

Sharon Jones, Program Director.

Esther Phillips, Promotion Director.

KTVE BPCT-19860238KH GRANTED: 9/9/1986



Tami Robinson, Traffic Manager.

City of License: El Dorado. **Station DMA:** Monroe, LA-El Dorado, AR. **Rank:** 136.

Circulation © 2008 Nielsen. Coverage based on Nielsen study.

Grand Total	Cable TV Households	Non-cable TV Households	Total TV Households
Estimated Station Totals *	109,970	93,550	203,520
Average Weekly Circulation (2008)	52,811	32,268	85,079
Average Daily Circulation (2008)			37,699
Station DMA Total	Cable TV Households	Non-cable TV Households	Total TV Households
Estimated Station Totals *	82,320	78,320	160,640
Average Weekly Circulation (2008)	47,101	30,731	77,832
Average Daily Circulation (2008)			35,014
Other DMA Total	Cable TV Households	Non-cable TV Households	Total TV Households
Estimated Station Totals *	27,650	15,230	42,880
Average Weekly Circulation (2008)	5,710	1,537	7,247
Average Daily Circulation (2008)			2,685

*Estimated station totals are sums of the Nielsen TV and Cable TV household estimates for each county in which the station registers viewing of more than 5% as per the Nielsen Survey Methods.

KTVE-DT
Ch. 27

Network Service: NBC.

Licensee: Mission Broadcasting Inc., 544 Red Rock Dr, Wadsworth, OH 44281.

Studio: 200 Pavilion Rd., West Monroe, LA 71292.

Mailing Address: 200 Pavilion Rd, West Monroe, LA 71292.

Phone: 318-323-1972; 870-862-6651. **Fax:** 318-322-9718.

E-mail: pduckworth@nbctnnews.com

Web Site: <http://www.region10.com>

Technical Facilities: Channel No. 27 (548-554 MHz). Authorized power: 822.8-kw max. visual, aural. Antenna: 1909-ft above av. terrain, 1883-ft. above ground, 2008-ft. above sea level.

Latitude	33°	04'	41"
Longitude	92°	13'	41"

Note: Latitude and longitude coordinates shown are based on the North American Datum of 1927 (NAD 27) as currently required by the Mass Media Bureau of the FCC.

Ownership: Mission Broadcasting Inc. (Group Owner).

Began Operation: Station operating; no on-air date

Represented (legal): Drinker Biddle.

Represented (sales): Continental Television Sales.

Personnel:

Mark Cummings, Vice President & General Manager.

J. D. Hammonds, Operations & Production Manager.

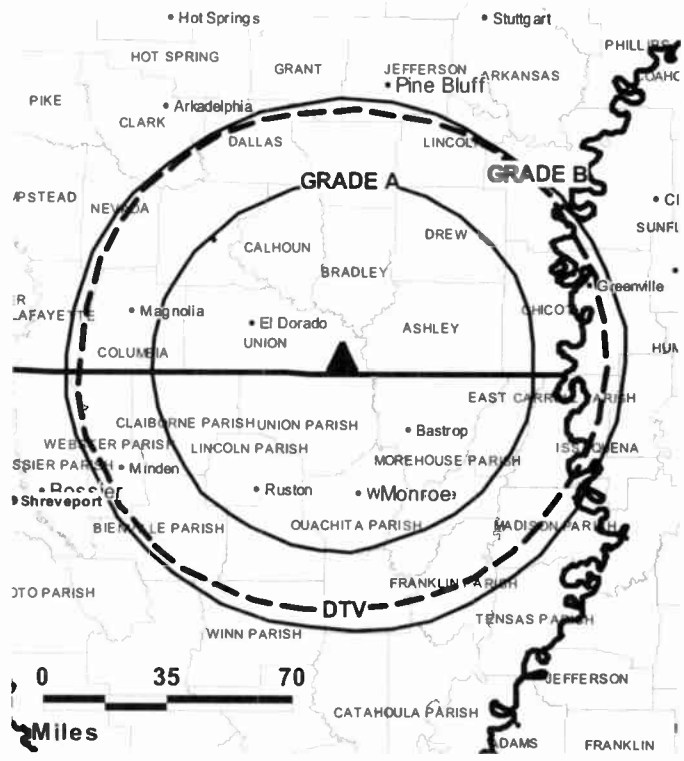
Chris Tingles, General Sales Manager.

Phil Duckworth, News Director.

Joe Holland, Chief Engineer.

Sharon Jones, Program Director.

KTVE-DT BPCDT-19991101ALF GRANTED: 6/20/2002



© 2009 Warren Communications News

Esther Robinson, Promotion Director.

Tami Robinson, Traffic Manager.

City of License: El Dorado. **Station DMA:** Monroe, LA-El Dorado, AR. **Rank:** 136.

Nielsen Oata: Not available.

KPBI
Ch. 34

Network Service: MNT.

Licensee: TV 34 Inc., One Shackelford Dr, Suite 400, Little Rock, AR 72211-2545.

Studio: 523 Garrison Ave, 2nd Fl, Fort Smith, AR 72901.

Mailing Address: One Shackelford Dr, Ste 400, Little Rock, AR 72211.

Phone: 501-219-2400.

Technical Facilities: Channel No. 34 (590-596 MHz). Authorized power: 1200-kw max. visual, aural. Antenna: 736-ft above av. terrain, 322-ft. above ground, 2022-ft. above sea level.

Latitude 36° 24' 41"
Longitude 93° 57' 14"

Holds CP for change to 1000-kw max. visual; lat. 36° 24' 41", long. 93° 57' 12", BPCDT-20080620ABE.

Note: Latitude and longitude coordinates shown are based on the North American Datum of 1927 (NAD 27) as currently required by the Mass Media Bureau of the FCC.

Ownership: Equity Media Holdings Corp. (Group Owner).

Began Operation: Station plans to broadcast digitally on its analog channel allotment. Equity Broadcasting Corp. merged with Coconut Palm Acquisition Corp., becoming Equity Media Holdings Corp. FCC approved deal March 27, 2007. Sale to restructured Equity Broadcasting Corp. approved by FCC August 23, 1999

Represented (sales): Katz Media Group.

Personnel:

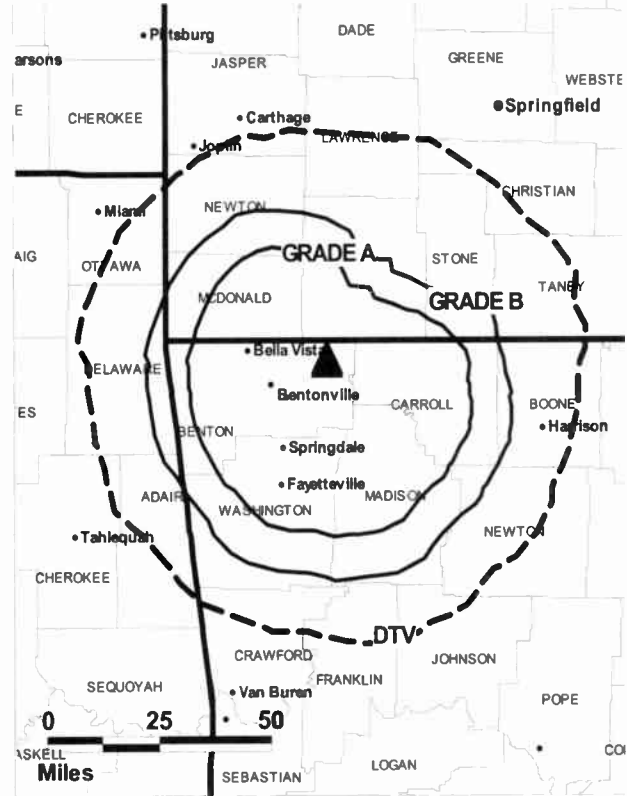
Kim Conroy, General Manager.

Ron Taylor, Chief Engineer.

City of License: Eureka Springs.

Station DMA: Fort Smith-Fayetteville-Springdale-Rogers, AR. Rank: 100.

› KPBI BMPCT-20040902ABL GRANTED: 1/3/2005



© 2009 Warren Communications News

Circulation © 2008 Nielsen. Coverage based on Nielsen study.

GrandTotal	Cable TV Households	Non-cable TV Households	Total TV Households
Estimated Station Totals *	139,010	136,420	275,430
Average Weekly Circulation (2008)	22,374	20,759	43,133
Average Daily Circulation (2008)			13,163
Station DMA Total	Cable TV Households	Non-cable TV Households	Total TV Households
Estimated Station Totals *	139,010	130,150	269,160
Average Weekly Circulation (2008)	22,374	20,370	42,744
Average Daily Circulation (2008)			12,994
Other DMA Total	Cable TV Households	Non-cable TV Households	Total TV Households
Estimated Station Totals *	0	6,270	6,270
Average Weekly Circulation (2008)	0	389	389
Average Daily Circulation (2008)			169

*Estimated station totals are sums of the Nielsen TV and Cable TV household estimates for each county in which the station registers viewing of more than 5% as per the Nielsen Survey Methods.

Setting the industry standard...

Communications Daily

Warren Communications News

FREE 30-day trial — call 800-771-9202 or visit www.warren-news.com

KHOG-DT

Ch. 15

Network Service: ABC.

Licensee: KHBS Hearst-Argyle Television Inc., PO Box 1800, c/o Brooks, Pierce, McLendon, Humphrey & Leonard, Raleigh, NC 27602.

Studio: 2809 Ajax Ave, Ste 200, Rogers, AR 72758.

Mailing Address: 2809 Ajax Ave, Ste 200, Rogers, AR 72758.

Phone: 479-631-4029. **Fax:** 479-878-6077.

E-mail: programming@4029tv.com

Web Site: http://www.4029tv.com

Technical Facilities: Channel No. 15 (476-482 MHz). Authorized power: 180-kw max. visual, aural. Antenna: 873-ft above av. terrain, 522-ft. above ground, 2310-ft. above sea level.

Latitude	36°	00'	57"
Longitude	94°	04'	59"

Note: Latitude and longitude coordinates shown are based on the North American Datum of 1927 (NAD 27) as currently required by the Mass Media Bureau of the FCC.

Ownership: Hearst-Argyle Television Inc. (Group Owner).

Began Operation: August 26, 2002. High Definition.

Represented (sales): Eagle Television Sales.

Personnel:

Jim Prestwood, President & General Manager.

Larry Friddle, Chief Engineer.

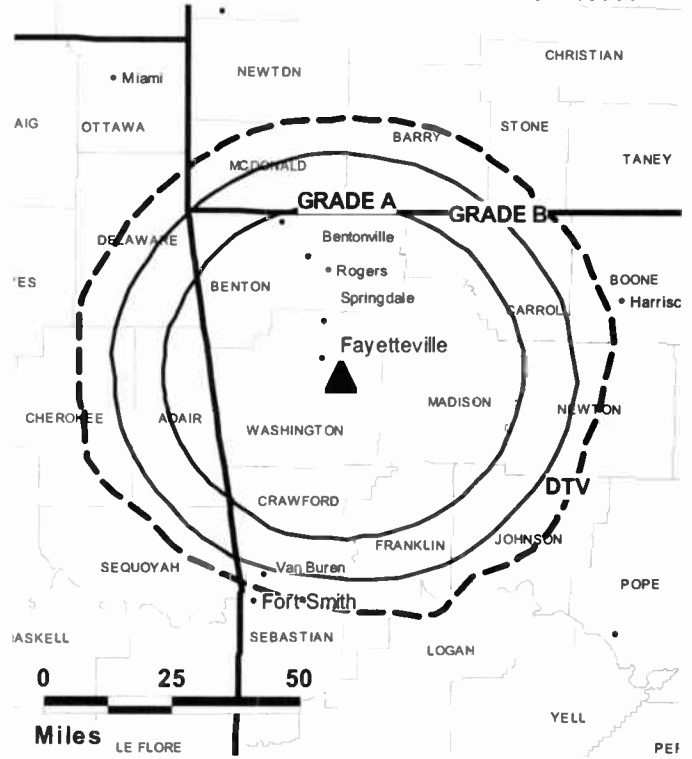
Carolyn Rowland, Controller.

Tim Bass, Program Coordinator.

Mike Courington, News Director.

John Livingston, Promotion & Creative Services Director.

KHOG-DT BPCDT-19991101AES GRANTED: 12/11/2000



© 2009 Warren Communications News

Edith Schleicher, Traffic Manager.

City of License: Fayetteville.

Station DMA: Fort Smith-Fayetteville-Springdale-Rogers, AR. **Rank:** 100.

Nielsen Data: Not available.

KHOG-TV

Ch. 29

(Satellite of KHBS, Fort Smith)

Network Service: ABC.

Licensee: KHBS Hearst-Argyle Television Inc., PO Box 1800, c/o Brooks, Pierce, McLendon, Humphrey & Leonard, Raleigh, NC 27602.

Studio: 2809 Ajax Ave, Ste 200, Rogers, AR 72758.

Mailing Address: 2809 Ajax Ave, Ste 200, Rogers, AR 72758.

Phone: 479-631-4029. **Fax:** 479-878-6077.

E-mail: programming@4029tv.com

Web Site: http://www.4029tv.com

Technical Facilities: Channel No. 29 (560-566 MHz). Authorized power: 1410-kw max. visual, aural. Antenna: 873-ft above av. terrain, 522-ft. above ground, 2309-ft. above sea level.

Latitude 36° 00' 57"
Longitude 94° 04' 59"

Transmitter: Robinson Mountain, 5-mi. SE of Fayetteville.

Note: Latitude and longitude coordinates shown are based on the North American Datum of 1927 (NAD 27) as currently required by the Mass Media Bureau of the FCC.

Ownership: Hearst-Argyle Television Inc. (Group Owner).

Began Operation: February 8, 1969. Left air December 7, 1973. Sale to George T. Hemreich by Paul W. Milam Sr., et al., approved by FCC April 30, 1975. Resumed operation December 8, 1977 (Television Digest, Vol. 17:50). Sale to Sigma Broadcasting Inc. approved by FCC February 19, 1985. Sale to Argyle Television Inc. approved by FCC May 16, 1996 (Vol. 36:13). Argyle merged with Hearst Corp. June 2, 1997 (Vol. 37:13, 35).

Represented (sales): Eagle Television Sales.

Personnel:

Jim Prestwood, President & General Manager.

Larry Friddle, Chief Engineer.

Carolyn Rowland, Controller.

Tim Bass, Program Coordinator.

Mike Courington, News Director.

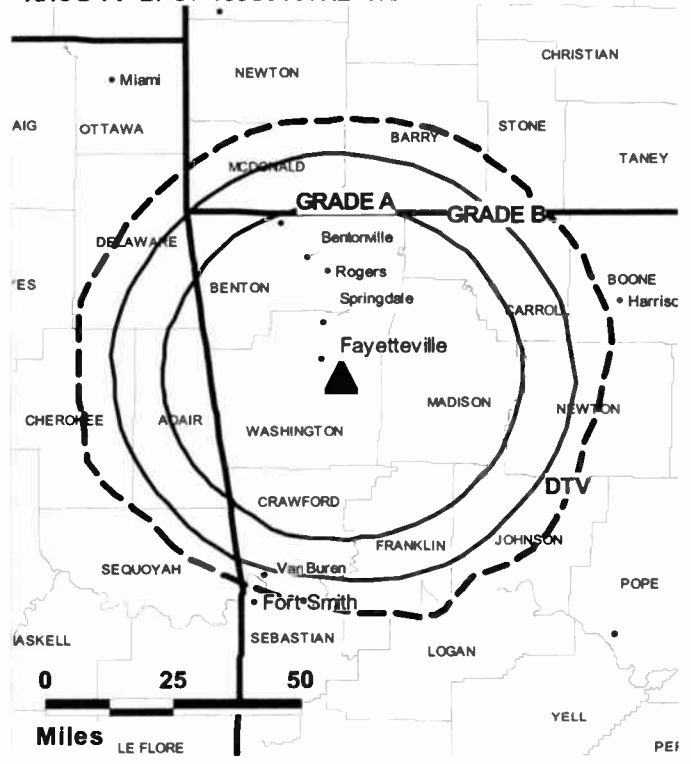
John Livingston, Promotion & Creative Services Director.

Edith Schleicher, Traffic Manager.

City of License: Fayetteville.

Station DMA: Fort Smith-Fayetteville-Springdale-Rogers, AR. **Rank:** 100.

KHOG-TV BPCT-19980109KE GRANTED: 6/10/1998



© 2009 Warren Communications News

Circulation © 2008 Nielsen. Coverage based on Nielsen study.

GrandTotal	Cable TV Households	Non-cable TV Households	Total TV Households
Estimated Station Totals *	99,420	62,170	161,590
Average Weekly Circulation (2008)	64,814	8,638	73,452
Average Daily Circulation (2008)			36,591
Station DMA Total	Cable TV Households	Non-cable TV Households	Total TV Households
Estimated Station Totals *	93,400	62,170	155,570
Average Weekly Circulation (2008)	62,504	8,638	71,142
Average Daily Circulation (2008)			36,071
Other DMA Total	Cable TV Households	Non-cable TV Households	Total TV Households
Estimated Station Totals *	6,020	0	6,020
Average Weekly Circulation (2008)	2,310	0	2,310
Average Daily Circulation (2008)			520

*Estimated station totals are sums of the Nielsen TV and Cable TV household estimates for each county in which the station registers viewing of more than 5% as per the Nielsen Survey Methods.

Arkansas — Fort Smith

**KFSM-DT
Ch. 18**

Network Service: CBS.

Licensee: Local TV Arkansas License LLC, 1717 Dixie Hwy, Ste 650, Fort Wright, KY 41011.

Studio: 318 N. 13th St., Fort Smith, AR 72901.

Mailing Address: PO Box 369, Fort Smith, AR 72902.

Phone: 479-783-3131. **Fax:** 479-783-3295.

Web Site: <http://www.5newsonline.com>

Technical Facilities: Channel No. 18 (494-500 MHz). Authorized power: 550-kw max. visual, aural. Antenna: 938-ft above av. terrain, 522-ft. above ground, 2552-ft. above sea level.

Latitude	35°	49'	49"
Longitude	94°	09'	24"

Requests CP for change to 1000-kw max. visual, 938-ft above av. terrain, 535-ft. above ground, 2552-ft. above sea level; BPCDT-20080620AEO.

Note: Latitude and longitude coordinates shown are based on the North American Datum of 1927 (NAD 27) as currently required by the Mass Media Bureau of the FCC.

Ownership: Local TV Holdings LLC (Group Owner).

Began Operation: Station operating: no on-air date

Represented (legal): Dow Lohnes PLLC.

Represented (sales): Continental Television Sales.

Personnel:

Van Comer, President & General Manager.

Mark LaCrue, Local Sales Manager.

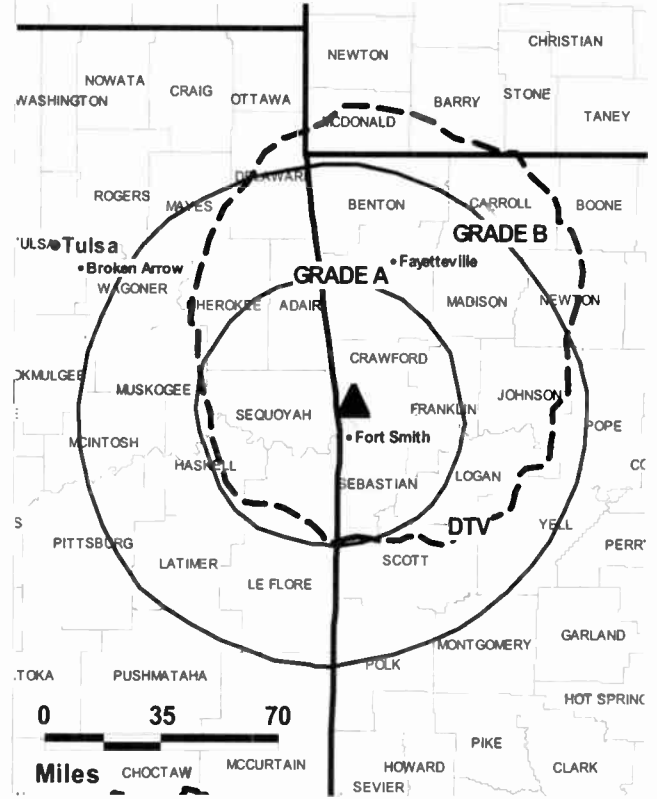
James Warner, News Director.

Larry Duncan, Chief Engineer.

Greg Thomas, Promotion Manager.

John-Mark Scales, Production Manager.

KFSM-DT BPCDT-20080620AEO GRANTED: 8/22/2008



© 2009 Warren Communications News

Rose Smith, Traffic Manager.

City of License: Fort Smith.

Station DMA: Fort Smith-Fayetteville-Springdale-Rogers, AR. Rank: 100.

Nielsen Data: Not available.

KFSM-TV
Ch. 5

Network Service: CBS.

Licensee: Local TV Arkansas License LLC, 1717 Dixie Hwy, Ste 650, Fort Wright, KY 41011.

Studio: 318 N. 13th St., Fort Smith, AR 72901.

Mailing Address: PO Box 369, Fort Smith, AR 72902.

Phone: 479-783-3131. Fax: 479-783-3295.

Web Site: <http://www.5newsonline.com>

Technical Facilities: Channel No. 5 (76-82 MHz). Authorized power: 100-kw visual, 12.7-kw aural. Antenna: 1260-ft above av. terrain, 1173-ft. above ground, 1986-ft. above sea level.

Latitude	35°	30'	43"
Longitude	94°	21'	38"

Transmitter: 9.5-mi. NNE of Fort Smith.

Note: Latitude and longitude coordinates shown are based on the North American Datum of 1927 (NAD 27) as currently required by the Mass Media Bureau of the FCC.

Multichannel TV Sound: Stereo only.

Satellite Earth Stations: Transmitter Harris; Scientific-Atlanta, 7-meter C-band; Andrew, 4.6-meter Ku-band; Scientific-Atlanta receivers.

Ownership: Local TV Holdings LLC (Group Owner).

Began Operation: December 3, 1956. Sale to George T. Hemreich & Harry Pollock-Harry Newton Co. by Salome Nakdimen as administrator for husband's estate approved by FCC February 27, 1957 & June 27, 1957. Pollock's purchase of 50% from George T. Hemreich approved by FCC March 5, 1958. Sale of 51% by Harry Pollock to Donald Reynolds (who earlier had acquired 49%) approved by FCC January 7, 1959. Sale to Buford Television by Donald Reynolds approved by FCC April 4, 1973. Sale to The New York Times Co. by Buford Television approved by FCC July 31, 1979. Sale to present owner by The New York Times Co. approved by FCC March 9, 2007.

Represented (sales): Continental Television Sales.

Represented (legal): Dow Lohnes PLLC.

Personnel:

Van Comer, President & General Manager.

Mark LaCrue, Local Sales Manager.

James Warner, News Director.

Larry Duncan, Chief Engineer.

Greg Thomas, Promotion Manager.

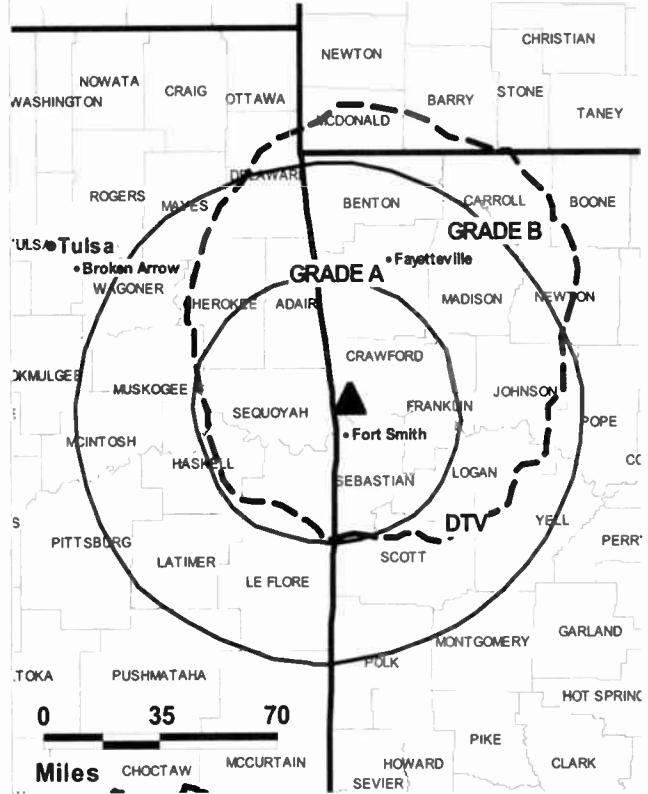
John-Mark Scales, Production Manager.

Rose Smith, Traffic Manager.

City of License: Fort Smith.

Station DMA: Fort Smith-Fayetteville-Springdale-Rogers, AR. Rank: 100.

KFSM-TV BMPCT-19990920ABE GRANTED: 7/13/2000



Circulation © 2008 Nielsen. Coverage based on Nielsen study.

GrandTotal	Cable TV Households	Non-cable TV Households	Total TV Households
Estimated Station Totals *	172,140	154,550	326,690
Average Weekly Circulation (2008)	115,807	87,218	203,025
Average Daily Circulation (2008)			119,764
Station DMA Total	Cable TV Households	Non-cable TV Households	Total TV Households
Estimated Station Totals *	154,410	130,150	284,560
Average Weekly Circulation (2008)	109,759	85,281	195,040
Average Daily Circulation (2008)			116,150
Other DMA Total	Cable TV Households	Non-cable TV Households	Total TV Households
Estimated Station Totals *	17,730	24,400	42,130
Average Weekly Circulation (2008)	6,048	1,937	7,985
Average Daily Circulation (2008)			3,614

*Estimated station totals are sums of the Nielsen TV and Cable TV household estimates for each county in which the station registers viewing of more than 5% as per the Nielsen Survey Methods.

Arkansas — Fort Smith

KFTA-DT

Ch. 27

Network Service: FOX.

Licensee: Nexstar Broadcasting Inc., 909 Lake Carolyn Pkwy., Suite 1450, Irving, TX 75039.

Studio: 15 S Block St, Ste 101, Fayetteville, AR 72701.

Mailing Address: 15 S Block St, Ste 101, Fayetteville, AR 72701.

Phone: 479-571-5100. **Fax:** 479-571-8914.

E-mail: mvaughn@knwa.com

Web Site: <http://www.nwahomepage.com>

Technical Facilities: Channel No. 27 (548-554 MHz). Authorized power: 200-kw max. visual, aural. Antenna: 1001-ft above av. terrain, 407-ft. above ground, 2375-ft. above sea level.

Latitude	35°	42'	36"
Longitude	94°	08'	15"

Note: Latitude and longitude coordinates shown are based on the North American Datum of 1927 (NAD 27) as currently required by the Mass Media Bureau of the FCC.

Ownership: Nexstar Broadcasting Group Inc. (Group Owner).

Began Operation: Station operating; no on-air date.

Represented (sales): Katz Media Group.

Represented (legal): Drinker Biddle.

Represented (engineering): John F. X. Browne & Associates PC.

Personnel:

Mike Vaughn, General Manager.

Lisa Kelsey, Local Sales Manager.

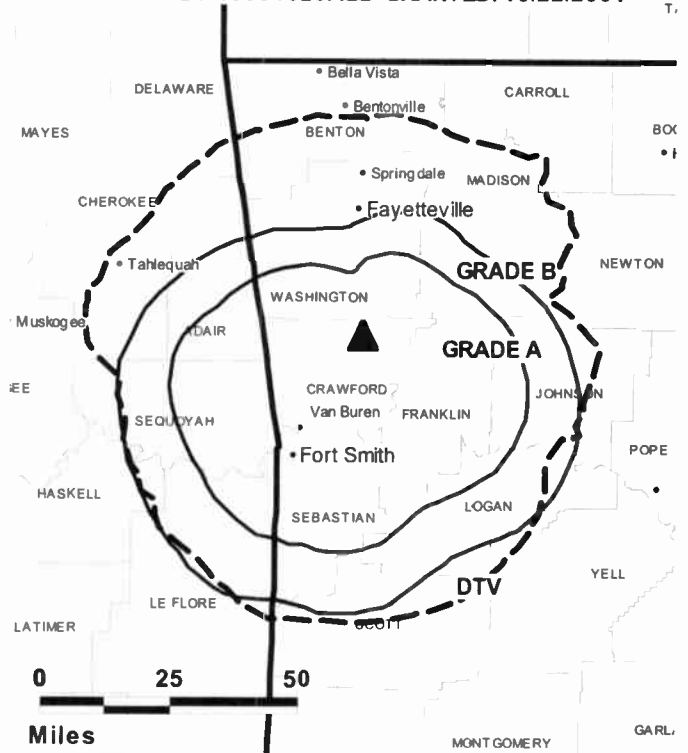
Brooke Thomas, News Director.

Mike Cleveland, Chief Engineer.

Angie Lewis, Business Manager.

Jody Birchfield, Promotion Director.

KFTA-DT BPCDT-19991028AEE GRANTED: 10/22/2001



© 2009 Warren Communications News

John Gallagher, Production Manager.

Brandon Scott, Traffic Manager.

City of License: Fort Smith.

Station DMA: Fort Smith-Fayetteville-Springdale-Rogers, AR. **Rank:** 100.

Nielsen Data: Not available.

KFTA-TV

Ch. 24

(Operates satellite KNWA-TV, Rogers)

Network Service: FOX.

Licensee: Nexstar Broadcasting Inc., 909 Lake Carolyn Pkwy., Suite 1450, Irving, TX 75039.

Studio: 15 S Block St, Ste 101, Fayetteville, AR 72701.

Mailing Address: 15 S Block St, Ste 101, Fayetteville, AR 72701.

Phone: 479-571-5100. **Fax:** 479-571-8914.

E-mail: mvaughn@knwa.com

Web Site: http://www.nwahomepage.com

Technical Facilities: Channel No. 24 (530-536 MHz). Authorized power: 2510-kw max. & 912-kw horizontal visual, 505-kw & 182-kw horizontal aural. Antenna: 1040-ft above av. terrain, 499-ft. above ground, 2469-ft. above sea level.

Latitude 35° 42' 37"
Longitude 94° 08' 14.5"

Transmitter: RR 2, 4.2-mi. NNE of Mountainburg.

Note: Latitude and longitude coordinates shown are based on the North American Datum of 1927 (NAD 27) as currently required by the Mass Media Bureau of the FCC.

Multichannel TV Sound: Stereo only.

Satellite Earth Stations: Transmitter Harris; Harris, 8-meter; Harris, 3-meter; Automation Techniques, 3-meter; M/A-Com, 4-meter.

Ownership: Nexstar Broadcasting Group Inc. (Group Owner).

Began Operation: November 12, 1978. Sale to Mission Broadcasting Inc. approved by FCC March 11, 2008, but not yet consummated. Sale to present owner by Griffin Holdings Inc. approved by FCC December 17, 2004. Sale to Griffin Holdings Inc. by Raymond G. Schindler, et al., approved by FCC December 11, 1985. Previous sale by MCM Broadcasting approved by FCC May 8, 1981.

Represented (sales): Katz Media Group.

Represented (legal): Drinker Biddle.

Represented (engineering): John F. X. Browne & Associates PC.

Personnel:

Mike Vaughn, General Manager.

Lisa Kelsey, Local Sales Manager.

Brooke Thomas, News Director.

Mike Cleveland, Chief Engineer.

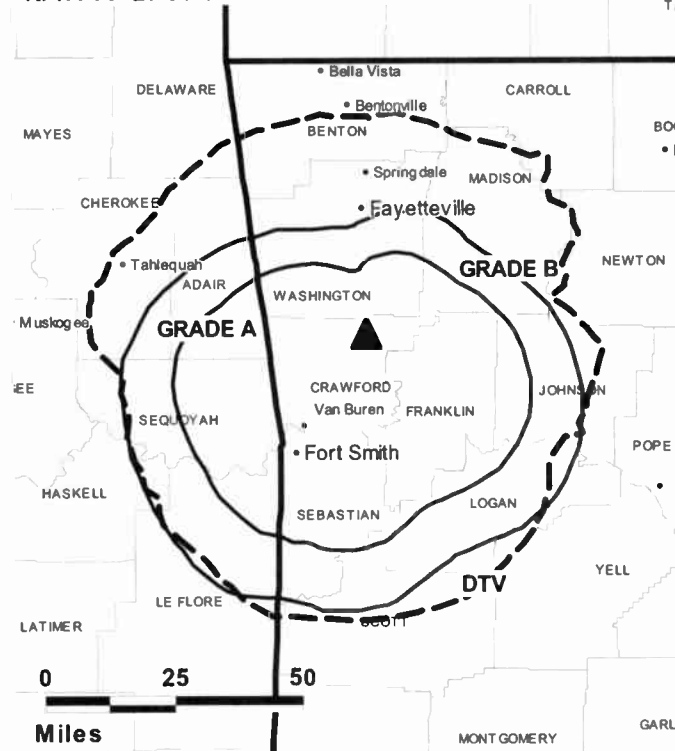
Angie Lewis, Business Manager.

Jody Birchfield, Promotion Director.

John Gallagher, Production Manager.

Brandon Scott, Traffic Manager.

KFTA-TV BPCT-19860807KE GRANTED: 12/22/1988



City of License: Fort Smith.

Station OMA: Fort Smith-Fayetteville-Springdale-Rogers, AR. Rank: 100.

Circulation © 2008 Nielsen. Coverage based on Nielsen study.

GrandTotal	Cable TV Households	Non-cable TV Households	Total TV Households
Estimated Station Totals *	154,090	137,500	291,590
Average Weekly Circulation (2008)	71,444	49,408	120,852
Average Daily Circulation (2008)			34,659
Station OMA Total	Cable TV Households	Non-cable TV Households	Total TV Households
Estimated Station Totals *	153,260	130,150	283,410
Average Weekly Circulation (2008)	71,373	49,004	120,377
Average Daily Circulation (2008)			34,606
Other OMA Total	Cable TV Households	Non-cable TV Households	Total TV Households
Estimated Station Totals *	830	7,350	8,180
Average Weekly Circulation (2008)	71	404	475
Average Daily Circulation (2008)			53

*Estimated station totals are sums of the Nielsen TV and Cable TV household estimates for each county in which the station registers viewing of more than 5% as per the Nielsen Survey Methods.

KHBS
Ch. 40
(Operates satellite KHOG-TV, Fayetteville)

Network Service: ABC.

Licensee: KHBS Hearst-Argyle Television Inc., PO Box 1800, c/o Brooks, Pierce, McLendon, Humphrey & Leonard, Raleigh, NC 27602.

Studio: 2415 N. Albert Pike, Fort Smith, AR 72904.

Mailing Address: 2415 N. Albert Pike, Fort Smith, AR 72904.

Phone: 479-783-4040. **Fax:** 479-783-5375.

E-mail: programming@4029tv.com

Web Site: http://www.4029tv.com

Technical Facilities: Channel No. 40 (626-632 MHz). Authorized power: 3160-kw max. visual, 316-kw aural. Antenna: 2000-ft above av. terrain, 225-ft. above ground, 2609-ft. above sea level.

Latitude 35° 04' 16"
 Longitude 94° 40' 46"

Transmitter: Cavanal Hill.

Note: Latitude and longitude coordinates shown are based on the North American Datum of 1927 (NAD 27) as currently required by the Mass Media Bureau of the FCC.

Satellite Earth Stations: Transmitter Harris; Andrew, 7-meter C-band; Microdyne, 3-meter Ku-band; Andrew, 4.5-meter C-band; Microdyne, 5-meter Ku-band; Microdyne, 5-meter C-band; Superior, Avantek receivers.

SNG Mobile Dish: Andrew, 5-meter KC-band.

Ownership: Hearst-Argyle Television Inc. (Group Owner).

Began Operation: July 28, 1971. Sale to Sigma Broadcasting Inc. by George T. Hemreich approved by FCC February 19, 1985. Sale to Argyle Television Inc. by Sigma Broadcasting Inc. approved by FCC June 11, 1996. Argyle Television Inc. merged with Hearst Corp. June 2, 1997 (Television Digest, Vol. 37:13, 35).

Represented (legal): Brooks, Pierce, McLendon, Humphrey & Leonard LLP.

Represented (sales): Eagle Television Sales.

Personnel:

Jim Prestwood, President & General Manager.

Larry Friddle, Chief Engineer.

Carolyn Rowland, Controller.

Tim Bass, Program Coordinator.

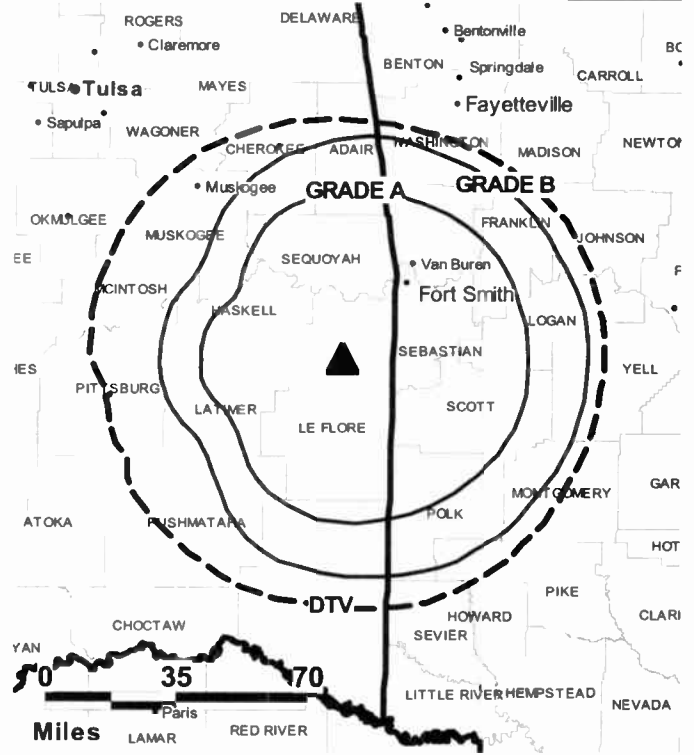
Steve Oees, Promotion & Creative Services Director.

Mike Courington, News Director.

City of License: Fort Smith.

Station DMA: Fort Smith-Fayetteville-Springdale-Rogers, AR. Rank: 100.

KHBS BMPCT-19830427KI GRANTED: 9/12/1983



Circulation © 2008 Nielsen. Coverage based on Nielsen study.

GrandTotal	Cable TV Households	Non-cable TV Households	Total TV Households
Estimated Station Totals *	63,170	130,150	193,320
Average Weekly Circulation (2008)	38,271	63,503	101,774
Average Daily Circulation (2008)			43,663
Station DMA Total	Cable TV Households	Non-cable TV Households	Total TV Households
Estimated Station Totals *	61,010	130,150	191,160
Average Weekly Circulation (2008)	37,124	63,503	100,627
Average Daily Circulation (2008)			43,582
Other DMA Total	Cable TV Households	Non-cable TV Households	Total TV Households
Estimated Station Totals *	2,160	0	2,160
Average Weekly Circulation (2008)	1,147	0	1,147
Average Daily Circulation (2008)			81

*Estimated station totals are sums of the Nielsen TV and Cable TV household estimates for each county in which the station registers viewing of more than 5% as per the Nielsen Survey Methods.

KHBS-DT

Ch. 21

Network Service: ABC.

Licensee: KHBS Hearst-Argyle Television Inc., PO Box 1800, c/o Brooks, Pierce, McLendon, Humphrey & Leonard, Raleigh, NC 27602.

Studio: 2415 N. Albert Pike, Fort Smith, AR 72904.

Mailing Address: 2415 N. Albert Pike, Fort Smith, AR 72904.

Phone: 479-783-4040. **Fax:** 479-783-5375.

E-mail: programming@4029tv.com

Web Site: http://www.4029tv.com

Technical Facilities: Channel No. 21 (512-518 MHz). Authorized power: 325-kw max. visual, aural. Antenna: 1975-ft above av. terrain, 193-ft. above ground, 2573-ft. above sea level.

Latitude	35°	04'	15"
Longitude	94°	40'	43"

Note: Latitude and longitude coordinates shown are based on the North American Datum of 1927 (NAD 27) as currently required by the Mass Media Bureau of the FCC.

Ownership: Hearst-Argyle Television Inc. (Group Owner).

Began Operation: Station operating; no on-air date

Represented (legal): Brooks, Pierce, McLendon, Humphrey & Leonard LLP.

Represented (sales): Eagle Television Sales.

Personnel:

Jim Prestwood, President & General Manager.

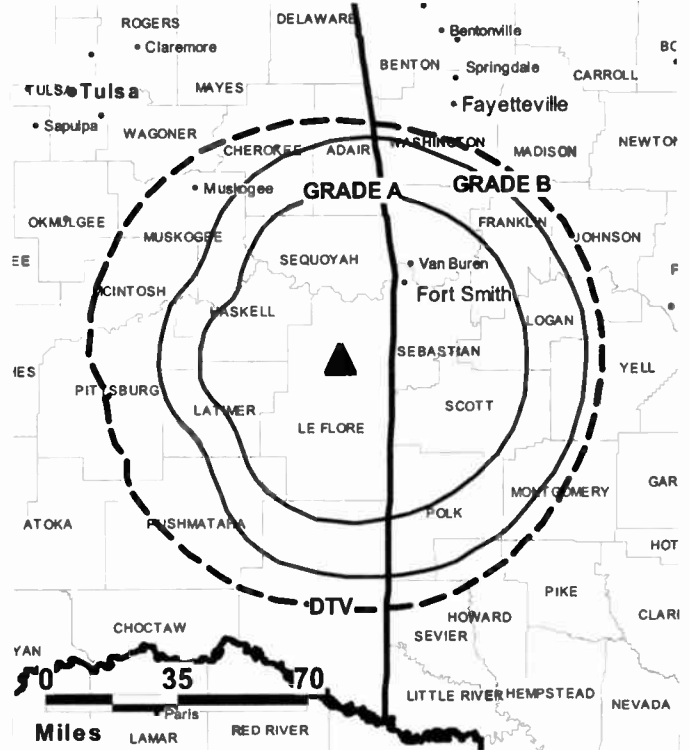
Larry Friddle, Chief Engineer.

Carolyn Rowland, Controller.

Tim Bass, Program Coordinator.

Steve Oees, Promotion & Creative Services Director.

KHBS-DT BPCDT-20021023AAV GRANTED: 10/23/2003



© 2009 Warren Communications News

Mike Courington, News Director.

City of License: Fort Smith.

Station OMA: Fort Smith-Fayetteville-Springdale-Rogers, AR. **Rank:** 100.

Nielsen Data: Not available.

KWBM
Ch. 31

Network Service: MNT.

Licensee: EBC Harrison Inc., One Shackelford Dr., Suite 400, Little Rock, AR 72211-2545.

Studio: 1736 E Sunshine, Ste 831, Springfield, MO 65804.

Mailing Address: 1736 E Sunshine, Ste 831, Springfield, MO 65804.

Phone: 417-336-0031 (Hollister); 417-877-9231 (Springfield). **Fax:** 417-877-9015.

E-mail: slanken@ebcorp.net

Web Site: http://www.my31tv.com

Technical Facilities: Channel No. 31 (572-578 MHz). Authorized power: 5000-kw max. visual, aural. Antenna: 1093-ft above av. terrain, 1063-ft. above ground, 2014-ft. above sea level.

Latitude 36° 42' 18"
Longitude 93° 03' 45"

Holds CP for change to 191-kw max. visual, 1112-ft above av. terrain, 1063-ft. above ground, 2014-ft. above sea level; BPCDT-20080331AEU.

Transmitter: 3.4-mi. ENE of Forsyth.

Note: Latitude and longitude coordinates shown are based on the North American Datum of 1927 (NAD 27) as currently required by the Mass Media Bureau of the FCC.

Ownership: Equity Media Holdings Corp. (Group Owner).

Began Operation: January 26, 2001. Station plans to broadcast digitally on its analog channel allotment. Sale to Ruth Payne Carman by Acme Television Holdings LLC approved by FCC August 28, 1998. Sale to R.S. Communications Ltd. Partnership by Ruth Payne Carman approved by FCC April 16, 1999. Sale to Equity Broadcasting Corp. by R.S. Communications Ltd. Partnership approved by FCC September 21, 2004. Equity Broadcasting Corp. merged with Coconut Palm Acquisition Corp., becoming Equity Media Holdings Corp. FCC approved deal March 27, 2007.

Represented (sales): Continental Television Sales.

Personnel:

S. Lancken, General Manager.

Susan Cochran, Regional Sales, Traffic & Operations Manager.

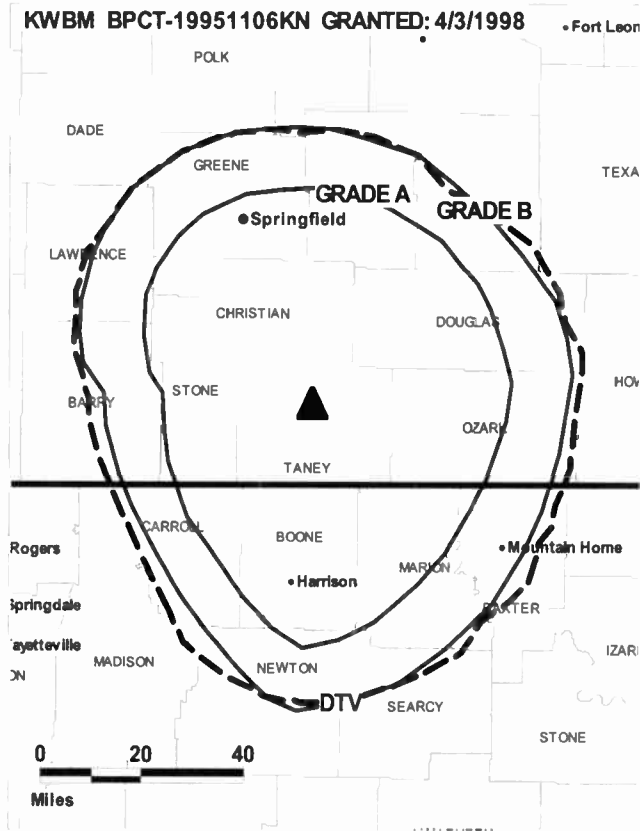
Ron Taylor, Chief Engineer.

Jeff Timpa, Program Manager.

Ben Broadwater, Production Manager.

City of License: Harrison. **Station DMA:** Springfield, MO. **Rank:** 74.

KWBM BPCT-19951106KN GRANTED: 4/3/1998



© 2009 Warren Communications News

Circulation © 2008 Nielsen. Coverage based on Nielsen study.

GrandTotal	Cable TV Households	Non-cable TV Households	Total TV Households
Estimated Station Totals *	115,810	212,460	328,270
Average Weekly Circulation (2008)	14,202	27,852	42,054
Average Daily Circulation (2008)			10,407
Station DMA Total	Cable TV Households	Non-cable TV Households	Total TV Households
Estimated Station Totals *	113,840	208,600	322,440
Average Weekly Circulation (2008)	14,066	27,578	41,644
Average Daily Circulation (2008)			10,376
Other DMA Total	Cable TV Households	Non-cable TV Households	Total TV Households
Estimated Station Totals *	1,970	3,860	5,830
Average Weekly Circulation (2008)	136	274	410
Average Daily Circulation (2008)			31

*Estimated station totals are sums of the Nielsen TV and Cable TV household estimates for each county in which the station registers viewing of more than 5% as per the Nielsen Survey Methods.

KVTH
Ch. 26

Network Service: IND.

Licensee: Agape Church Inc., PO Box 22007, Little Rock, AR 72221-2007.

Studio: 701 Napa Valley Dr., Little Rock, AR 72211.

Mailing Address: PO Box 22007, Little Rock, AR 72221-2007.

Phone: 501-223-2525; 501-225-0612. **Fax:** 501-221-3837.

E-mail: jim.grant@vntv.com

Web Site: http://www.vntv.com

Technical Facilities: Channel No. 26 (542-548 MHz). Authorized power: 1920-kw max. visual, aural. Antenna: 846-ft above av. terrain, 426-ft. above ground, 1368-ft. above sea level.

Latitude 34° 22' 21"
Longitude 93° 02' 47"

Transmitter: Jack Mountain, 6-mi. S of Hot Springs.

Digital Facilities: Channel No. 14 (470-476 MHz). Power: 50-kw max. visual. Antenna: 847-ft above av. terrain, 428-ft. above ground, 1378-ft. above sea level.

Latitude 34° 22' 20"
Longitude 93° 02' 48"

FCC Digital File Number: BPCDT-19990924AAP. Granted: January 11, 2001.

Note: Latitude and longitude coordinates shown are based on the North American Datum of 1927 (NAD 27) as currently required by the Mass Media Bureau of the FCC.

Multichannel TV Sound: Stereo only.

Ownership: Agape Church Inc. (Group Owner).

Began Operation: February 7, 1986.

Represented (legal): Gardner Carton & Douglas.

Represented (engineering): Lohnes & Culver.

Personnel:

H. L. Caldwell II, President.

Jim Grant, General Manager.

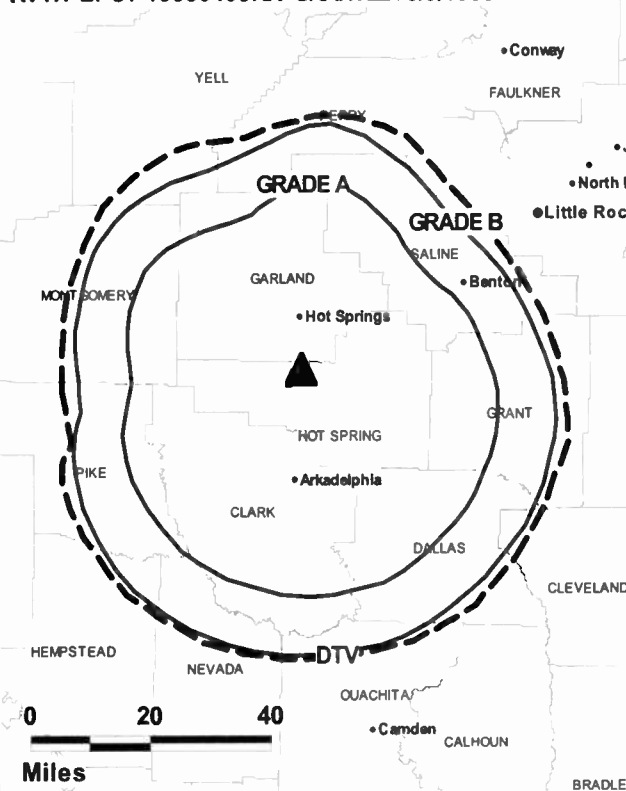
Dan Vukmirovich, Production Manager.

Sharon Case, Traffic Manager.

Ron Brown, Chief Engineer.

Kim Worden, Program Director.

KVTH BPCT-19930409KK GRANTED: 8/9/1999



© 2009 Warren Communications News

City of License: Hot Springs. **Station DMA:** Little Rock-Pine Bluff, AR. **Rank:** 56.

Circulation © 2008 Nielsen. Coverage based on Nielsen study.

GrandTotal	Cable TV Households	Non-cable TV Households	Total TV Households
Estimated Station Totals *	36,400	0	36,400
Average Weekly Circulation (2008)	4,286	0	4,286
Average Daily Circulation (2008)			672

Station OMA Total	Cable TV Households	Non-cable TV Households	Total TV Households
Estimated Station Totals *	36,400	0	36,400
Average Weekly Circulation (2008)	4,286	0	4,286
Average Daily Circulation (2008)			672

*Estimated station totals are sums of the Nielsen TV and Cable TV household estimates for each county in which the station registers viewing of more than 5% as per the Nielsen Survey Methods.

KAIT
Ch. 8

Network Service: ABC.

Licensee: KAIT License Subsidiary LLC, 201 Monroe St., RSA Tower, 20th Floor, Montgomery, AL 36104.

Studio: 472 CR 766, Jonesboro, AR 72401.

Mailing Address: PO Box 790, Jonesboro, AR 72401-0790.

Phone: 870-931-8888. **Fax:** 870-933-8058.

E-mail: tingram@kait8.com

Web Site: <http://www.kait8.com>

Technical Facilities: Channel No. 8 (180-186 MHz). Authorized power: 316-kw visual, 41.7-kw aural. Antenna: 1749-ft above av. terrain, 1703-ft. above ground, 2001-ft. above sea level.

Latitude	35°	53'	17"
Longitude	90°	56'	09"

Note: Latitude and longitude coordinates shown are based on the North American Datum of 1927 (NAD 27) as currently required by the Mass Media Bureau of the FCC.

Multichannel TV Sound: Stereo only.

Satellite Earth Stations: Transmitter Harris; ADM, 6.1-meter C-band; Andrew, 7.3-meter C-band; GE, 3.5-meter Ku-band; Andrew, 4.5-meter C-band; Andrew receivers.

Ownership: Raycom Media Inc. (Group Owner).

Began Operation: July 15, 1963. Sale to Channel Communications Inc. by George T. Hemreich approved by FCC May 15, 1984. Sale to Cosmos Broadcasting Corp. by Channel approved by FCC November 12, 1986. Sale to present owner by Cosmos Broadcasting Corp. approved by FCC January 17, 2006.

Represented (sales): Harrington Righter & Parsons Inc. (HRP).

Represented (legal): Covington & Burling.

Personnel:

Tim Ingram, Vice President & General Manager.

Ronnie Weston, Operations Manager.

Stephanie Duckworth, General Sales Manager.

Howell Westbrook, Local Sales Manager.

Ralph Caudill, National Sales Manager.

Randy Parrott, News Director.

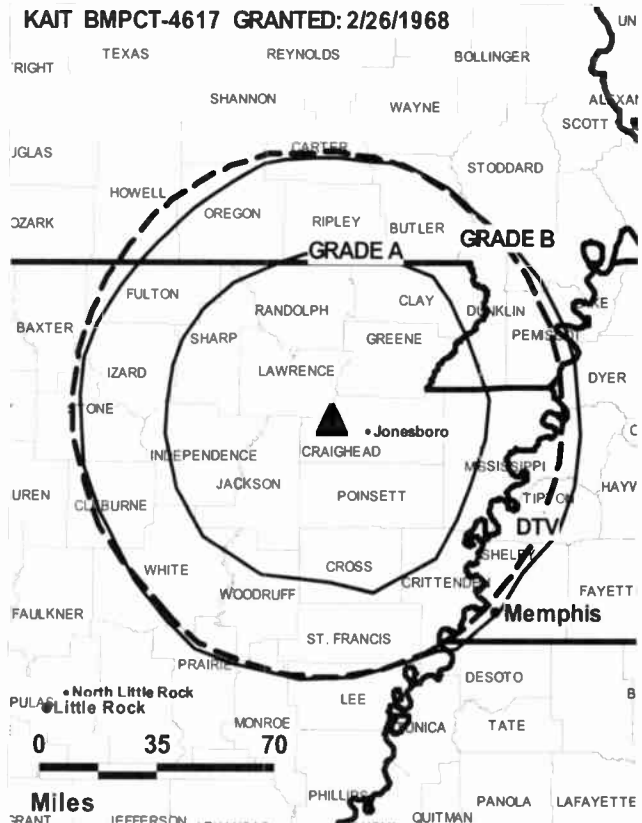
Gerald Erickson, Chief Engineer.

Deondra Morris, Program Coordinator.

Jeremy Shirley, Promotion Director.

Marcus Carlton, Creative Services Director.

Darlene Calkin, Human Resources & Accounting Supervisor.



City of License: Jonesboro. **Station DMA:** Jonesboro, AR. **Rank:** 181.

Circulation © 2008 Nielsen. Coverage based on Nielsen study.

GrandTotal	Cable TV Households	Non-cable TV Households	Total TV Households
Estimated Station Totals *	141,720	70,860	212,580
Average Weekly Circulation (2008)	75,219	25,639	100,858
Average Daily Circulation (2008)			59,746
Station DMA Total	Cable TV Households	Non-cable TV Households	Total TV Households
Estimated Station Totals *	48,190	31,810	80,000
Average Weekly Circulation (2008)	40,797	18,124	58,921
Average Daily Circulation (2008)			40,380
Other DMA Total	Cable TV Households	Non-cable TV Households	Total TV Households
Estimated Station Totals *	93,530	39,050	132,580
Average Weekly Circulation (2008)	34,422	7,515	41,937
Average Daily Circulation (2008)			19,366

*Estimated station totals are sums of the Nielsen TV and Cable TV household estimates for each county in which the station registers viewing of more than 5% as per the Nielsen Survey Methods.

KAIT-DT
Ch. 9

Network Service: ABC.

Licensee: KAIT License Subsidiary LLC, 204 Monroe St., RSA Tower, 20th Floor, Montgomery, AL 36104.

Studio: 472 CR 766, Jonesboro, AR 72401.

Mailing Address: PO Box 790, Jonesboro, AR 72401-0790.

Phone: 870-931-8888. **Fax:** 870-933-8058.

E-mail: tingram@kait8.com

Web Site: <http://www.kait8.com>

Technical Facilities: Channel No. 9 (186-192 MHz). Authorized power: 18-kw visual, aural. Antenna: 1742-ft above av. terrain, 1739-ft. above ground, 1995-ft. above sea level.

Latitude	35°	53'	22"
Longitude	90°	56'	08"

Holds CP for change to channel number 8, 21.7-kw visual; BPCDT-20080520ACG.

Note: Latitude and longitude coordinates shown are based on the North American Datum of 1927 (NAD 27) as currently required by the Mass Media Bureau of the FCC.

Ownership: Raycom Media Inc. (Group Owner).

Began Operation: Station operating; no on-air date. Station plans to broadcast digitally on its analog channel allotment.

Represented (legal): Covington & Burling.

Personnel:

Tim Ingram, Vice President & General Manager.

Ronnie Weston, Operations Manager.

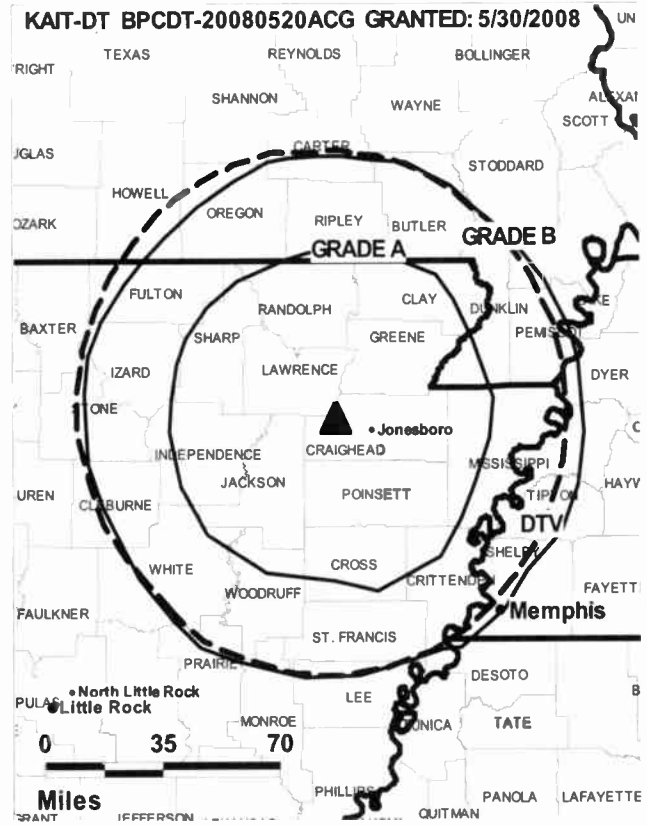
Stephanie Duckworth, General Sales Manager.

Howell Westbrook, Local Sales Manager.

Ralph Caudill, National Sales Manager.

Randy Parrott, News Director.

Gerald Erickson, Chief Engineer.



© 2009 Warren Communications News

Deondra Morris, Program Coordinator.

Jeremy Shirley, Promotion Director.

Marcus Carlton, Creative Services Director.

Darlene Calkin, Human Resources & Accounting Supervisor.

City of License: Jonesboro. **Station DMA:** Jonesboro, AR. **Rank:** 181.

Nielsen Data: Not available.

KVTJ
Ch. 48

Network Service: IND.

Licensee: Agape Church Inc., PO Box 22007, Little Rock, AR 72221-2007.

Studio: 701 Napa Valley Dr., Little Rock, AR 72221.

Mailing Address: PO Box 22007, Little Rock, AR 72221.

Phone: 501-223-2525; 501-225-0612. **Fax:** 501-221-3837.

E-mail: jim.grant@vtntv.com

Web Site: http://www.vtntv.com

Technical Facilities: Channel No. 48 (674-680 MHz). Authorized power: 1417-kw max. visual, aural. Antenna: 974-ft above av. terrain, 974-ft. above ground, 1187-ft. above sea level.

Latitude 35° 36' 16"
Longitude 90° 31' 18"

Transmitter: Near Judd Hill, approx. 1.1-mi. NW of U.S. Rte. 63 & SR 214 intersection.

Digital Facilities: Channel No. 49 (680-686 MHz). Power: 57.2-kw max. visual. Antenna: 969-ft above av. terrain, 971-ft. above ground, 1187-ft. above sea level.

Latitude 35° 36' 16"
Longitude 90° 31' 18"

FCC Digital File Number: BPCDT-19990930AAS. Granted: February 1, 2001.

Note: Latitude and longitude coordinates shown are based on the North American Datum of 1927 (NAD 27) as currently required by the Mass Media Bureau of the FCC.

Ownership: Agape Church Inc. (Group Owner).

Began Operation: June 26, 1998.

Represented (legal): Gardner Carton & Douglas.

Represented (engineering): Lohnes & Culver.

Personnel:

H. L. Caldwell II, President.

Jim Grant, General Manager.

Dan Vukmirovich, Production Manager.

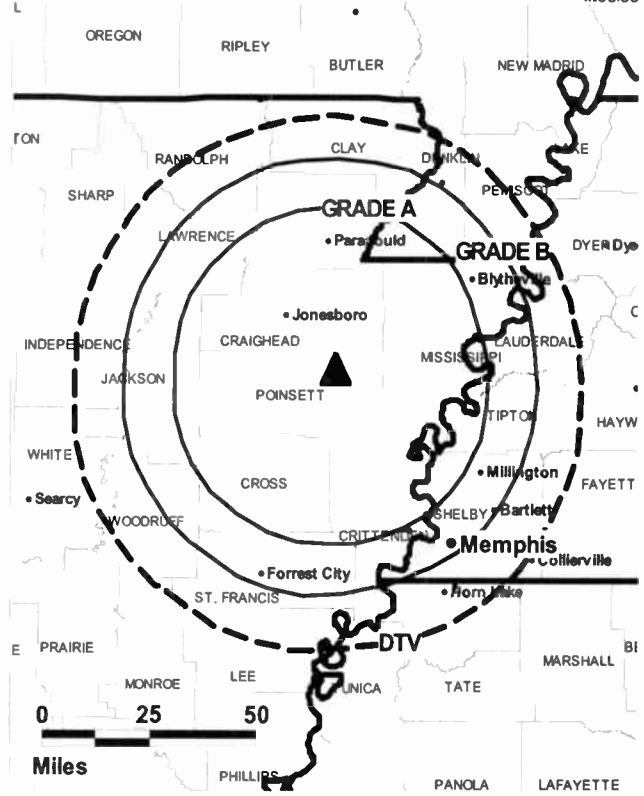
Sharon Case, Traffic Manager.

Ron Brown, Chief Engineer.

Josh Bond, Program Director.

City of License: Jonesboro. **Station DMA:** Jonesboro, AR. **Rank:** 181.

KVTJ BMPCT-19960708KH GRANTED: 9/4/1997



Circulation © 2008 Nielsen. Coverage based on Nielsen study.

GrandTotal	Cable TV Households	Non-cable TV Households	Total TV Households
Estimated Station Totals *	69,720	3,750	73,470
Average Weekly Circulation (2008)	6,692	214	6,906
Average Daily Circulation (2008)			1,045
Station DMA Total	Cable TV Households	Non-cable TV Households	Total TV Households
Estimated Station Totals *	48,190	0	48,190
Average Weekly Circulation (2008)	4,382	0	4,382
Average Daily Circulation (2008)			737
Other DMA Total	Cable TV Households	Non-cable TV Households	Total TV Households
Estimated Station Totals *	21,530	3,750	25,280
Average Weekly Circulation (2008)	2,310	214	2,524
Average Daily Circulation (2008)			308

*Estimated station totals are sums of the Nielsen TV and Cable TV household estimates for each county in which the station registers viewing of more than 5% as per the Nielsen Survey Methods.

KARK-DT
Ch. 32

Network Service: NBC.

Grantee: Nexstar Finance Inc., 909 Lake Carolyn Pkwy., Suite 1450, Irving, TX 75039.

Studio: 1401 W. Capitol Ave., Suite 104, Little Rock, AR 72201.

Mailing Address: 1401 W. Capitol Ave., Suite 104, Little Rock, AR 72201.

Phone: 501-340-4444. **Fax:** 501-376-1852.

E-mail: rrogala@kark.com

Web Site: http://www.kark.com

Technical Facilities: Channel No. 32 (578-584 MHz). Authorized power: 989-kw max. visual, aural. Antenna: 1555-ft above av. terrain, 945-ft. above ground, 1975-ft. above sea level.

Latitude	34°	47'	57"
Longitude	92°	29'	59"

Transmitter: Approx. 0.87-mi. at 278 degrees T from Two Towers & Gordon Rds. intersection.

Note: Latitude and longitude coordinates shown are based on the North American Datum of 1927 (NAD 27) as currently required by the Mass Media Bureau of the FCC.

Ownership: Nexstar Broadcasting Group Inc. (Group Owner).

Began Operation: May 1, 2002. Station operating under Special Temporary Authority at 4-kw max. visual.

Represented (legal): Drinker Biddle.

Represented (sales): Katz Media Group.

Personnel:

Rick Rogala, Vice President & General Manager.

Steve Roberson, Operations Manager.

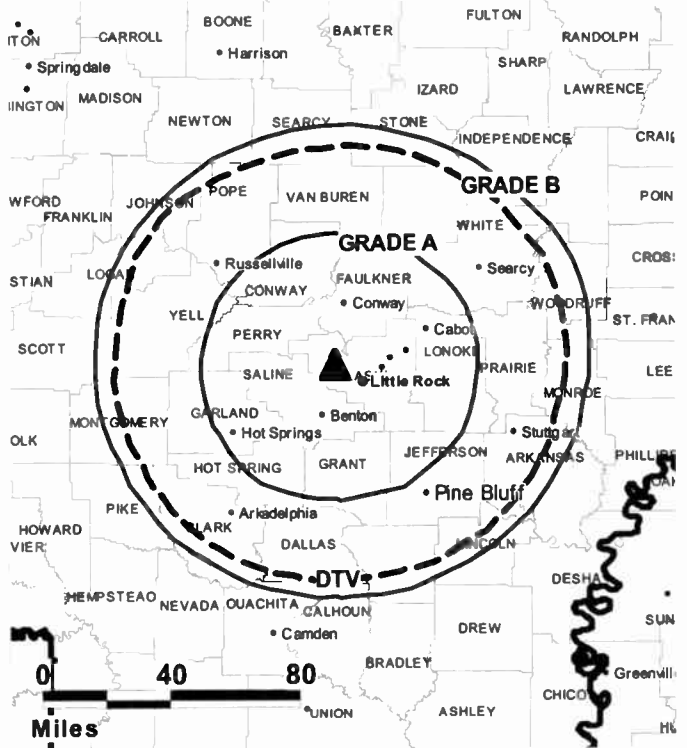
Mark Renner, Sales Manager.

Kelley Easby-Smith, Local Sales Manager.

Rob Heverling, News Director.

Oan Stalnaker, Chief Engineer.

KARK-DT BPCDT-19990614KE GRANTED: 4/3/2001



Rob Thomas, Creative Services Director.

Brandon Scott, Traffic Manager.

Callie House, Assistant to the General Manager.

City of License: Little Rock. **Station DMA:** Little Rock-Pine Bluff, AR. **Rank:** 56.

Nielsen Data: Not available.

KARK-TV
Ch. 4

Network Service: NBC.

Licensee: Nexstar Finance Inc., 909 Lake Carolyn Pkwy., Suite 1450, Irving, TX 75039.

Studio: 1401 W. Capitol Ave., Suite 104, Little Rock, AR 72201.

Mailing Address: 1401 W. Capitol Ave., Suite 104, Little Rock, AR 72201.

Phone: 501-340-4444. **Fax:** 501-376-1852.

E-mail: rrogala@kark.com

Web Site: http://www.kark.com

Technical Facilities: Channel No. 4 (66-72 MHz). Authorized power: 100-kw visual, 20-kw aural. Antenna: 1650-ft above av. terrain, 1042-ft. above ground, 2072-ft. above sea level.

Latitude 34° 47' 57"
Longitude 92° 29' 59"

Transmitter: Shinall Mountain.

Note: Latitude and longitude coordinates shown are based on the North American Datum of 1927 (NAD 27) as currently required by the Mass Media Bureau of the FCC.

Multichannel TV Sound: Stereo only.

Satellite Earth Stations: Transmitter Harris; Harris, 11-meter Ku-band; Harris, 3.5-meter Ku-band; Comtech, 5-meter C-band; Microdyne receivers.

Ownership: Nexstar Broadcasting Group Inc. (Group Owner).

Began Operation: April 15, 1954. Sale to Mullins Broadcasting by T. K. Barton family approved by FCC January 19, 1966 (Television Digest, Vol. 5:32, 6:4). Sale to Combined Communications by Mullins Broadcasting Co. approved by FCC January 26, 1972 (Vol. 11:15, 22, 112:55). Merger of Combined & Gannett Co. approved by FCC June 7, 1979 (Vol. 118:20, 38, 19:24). Sale to United Broadcasting Corp. by Gannett Co. approved by FCC February 17, 1983. Sale to Morris Network Inc. by United Broadcasting Corp. approved by FCC March 31, 1988 (Vol. 28:6). Sale to present owner by Morris Network Inc. approved by FCC March 3, 2003.

Represented (sales): Katz Media Group.

Represented (legal): Drinker Biddle.

Represented (engineering): Lohnes & Culver.

Personnel:

Rick Rogala, Vice President & General Manager.

Steve Roberson, Operations Manager.

Mark Renner, Sales Manager.

Kelley Easby-Smith, Local Sales Manager.

Rob Heverling, News Director.

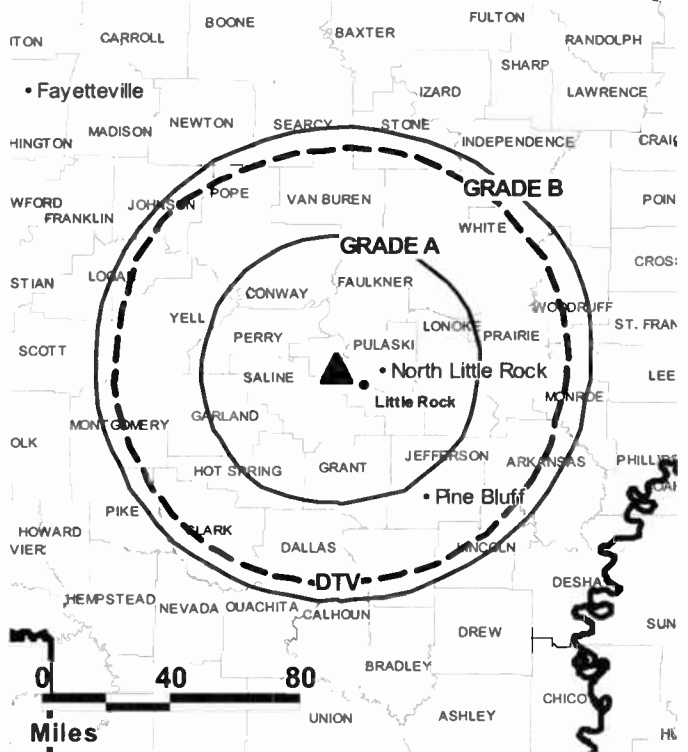
Dan Stalnaker, Chief Engineer.

Rob Thomas, Creative Services Director.

Brandon Scott, Traffic Manager.

Callie House, Assistant to the General Manager.

KARK-TV BPCT-19850507KE GRANTED: 8/15/1985



© 2009 Warren Communications News

City of License: Little Rock. **Station DMA:** Little Rock-Pine Bluff, AR. **Rank:** 56.

Circulation © 2008 Nielsen. Coverage based on Nielsen study.

GrandTotal	Cable TV Households	Non-cable TV Households	Total TV Households
Estimated Station Totals *	363,220	282,800	646,020
Average Weekly Circulation (2008)	181,748	165,829	347,577
Average Daily Circulation (2008)			161,234
Station OMA Total	Cable TV Households	Non-cable TV Households	Total TV Households
Estimated Station Totals *	252,210	250,610	502,820
Average Weekly Circulation (2008)	161,273	161,413	322,686
Average Daily Circulation (2008)			155,003
Other DMA Total	Cable TV Households	Non-cable TV Households	Total TV Households
Estimated Station Totals *	111,010	32,190	143,200
Average Weekly Circulation (2008)	20,475	4,416	24,891
Average Daily Circulation (2008)			6,231

*Estimated station totals are sums of the Nielsen TV and Cable TV household estimates for each county in which the station registers viewing of more than 5% as per the Nielsen Survey Methods.

KATV
Ch. 7

Network Service: ABC.

Licensee: KATV LLC, 401 S. Main St., Little Rock, AR 72201.

Studio: 401 S. Main St., Little Rock, AR 72203.

Mailing Address: PO Box 77, Little Rock, AR 72203.

Phone: 501-324-7777. **Fax:** 501-324-7569.

E-mail: tv7@katv.com

Web Site: http://www.katv.com

Technical Facilities: Channel No. 7 (174-180 MHz). Authorized power: 316-kw visual, 50-kw aural. Antenna: 2006-ft above av. terrain, 2000-ft. above ground, 2272-ft. above sea level.

Latitude	34°	28'	22.6"
Longitude	92°	12'	10.5"

Holds CP for change to 1901-ft above av. terrain, 1904-ft. above ground, 2176-ft. above sea level; lat. 34° 28' 24", long. 92° 12' 10", BPCT-20050308ABM.

Transmitter: U.S. Hwy. 65, 2-mi. N of Redfield, AR.

Note: Latitude and longitude coordinates shown are based on the North American Datum of 1927 (NAD 27) as currently required by the Mass Media Bureau of the FCC.

Multichannel TV Sound: Separate audio program.

Satellite Earth Stations: Transmitter Larcen; Comtech, 7.3-meter C-band; Andrew, 7.3-meter C-band; Andrew, 4.5-meter Ku-band; Andrew, 4.5-meter C-band; Pinzone, Microdyne, Avantek receivers.

SNG Mobile Dish: Andrew, 2.3-meter Ku-band.

Ownership: Allbritton Communications Co. (Group Owner).

Began Operation: December 19, 1953. John T. Griffin & James C. Leake increased holdings from 45% to 50% each when Bryan Mathes sold them his 10% stock (Television Digest, Vol. 16:45). Reorganization resulted in Griffin owning 55.81%. Transfer of control to Leake approved by FCC September 19, 1969 (Vol. 9:15). Sale to present owner by Leake Industries approved by FCC February 14, 1983 (Vol. 22:45). Station is off air due to tower collapse Jan. 2008.

Represented (sales): Continental Television Sales.

Represented (legal): Hogan & Hartson LLP.

Represented (engineering): Cohen Dippell & Everist PC.

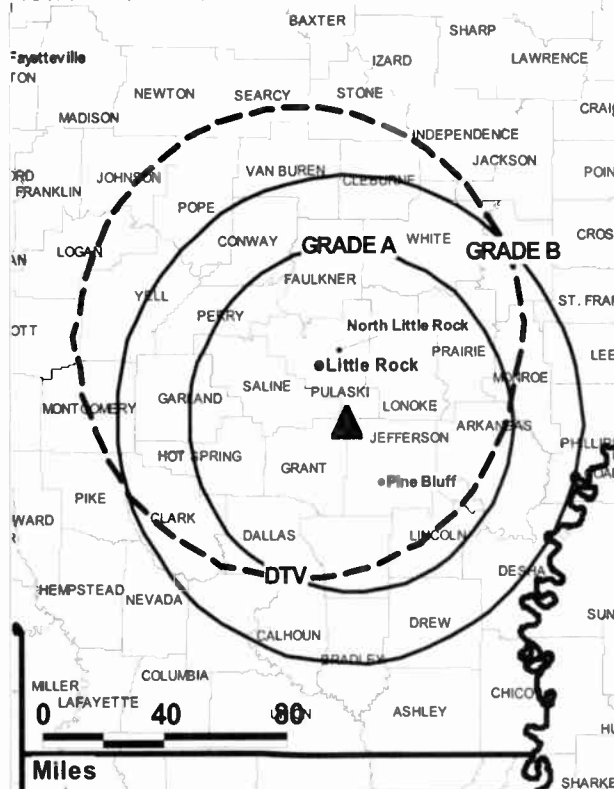
Personnel:

Dale Nicholson, President & General Manager.

Mark Rose, General Sales Manager.

Leigh Graham, Local Sales Manager.

KATV BPCT-20050308ABM GRANTED: 9/7/2005



Keith Smith, National Sales Manager.

Randy Dixon, News Director.

James Tidwell, Broadcast Operations & Engineering.

Sarah Hugen, Financial Manager.

Richard Farrester, Program Director.

Jim Hays, Promotion Director.

Carol Ables, Creative Services Director.

Laura Story, Traffic Manager.

Lisa Richey, Human Resources.

City of License: Little Rock. **Station DMA:** Little Rock-Pine Bluff, AR. **Rank:** 56.

Nielsen Data: Not available.

Arkansas — Little Rock

KATV-DT Ch. 22

Network Service: ABC.

Licensee: KATV LLC, 401 S. Main St., Little Rock, AR 72201.

Studio: 401 S. Main St., Little Rock, AR 72203.

Mailing Address: PO Box 77, Little Rock, AR 72203.

Phone: 501-324-7777. **Fax:** 501-324-7569.

E-mail: tv7@katv.com

Web Site: <http://www.katv.com>

Technical Facilities: Channel No. 22 (518-524 MHz). Authorized power: 750-kw max. visual, aural. Antenna: 1883-ft above av. terrain, 1887-ft. above ground, 2159-ft. above sea level.

Latitude	34°	28'	24"
Longitude	92°	12'	10"

Holds CP for change to 4.95-kw max. visual, 1690-ft above av. terrain, 1180-ft. above ground, 2100-ft. above sea level; lat. 34° 47' 49", long. 92° 29' 19.5", B MPCDT-20080408AAS.

Note: Latitude and longitude coordinates shown are based on the North American Datum of 1927 (NAD 27) as currently required by the Mass Media Bureau of the FCC.

Ownership: Allbritton Communications Co. (Group Owner).

Began Operation: Standard and High Definition. Station operating; no on-air date.

Represented (sales): Continental Television Sales.

Personnel:

Dale Nicholson, President & General Manager.

Mark Rose, General Sales Manager.

Leigh Graham, Local Sales Manager.

Keith Smith, National Sales Manager.

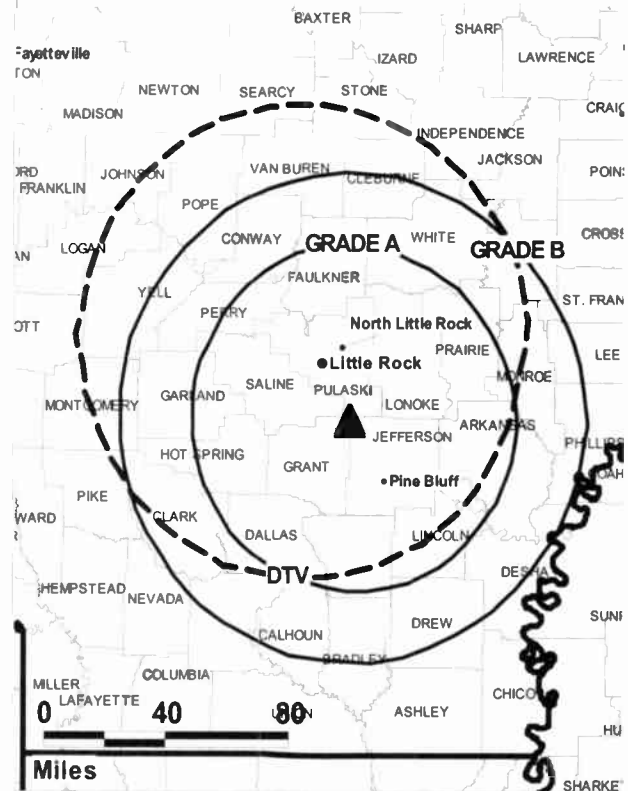
Randy Dixon, News Director.

James Tidwell, Broadcast Operations & Engineering.

Sarah Hugen, Financial Manager.

Richard Farrester, Program Director.

KATV-DT B MPCDT-20080619ALF GRANTED: 7/1/2008



Jim Hays, Promotion Director.

Carol Ables, Creative Services Director.

Laura Story, Traffic Manager.

Lisa Richey, Human Resources.

City of License: Little Rock. **Station DMA:** Little Rock-Pine Bluff, AR. **Rank:** 56.

Nielsen Data: Not available.

Arkansas — Little Rock

KLRT-DT
Ch. 30

Network Service: FOX.

Licensee: Newport Television License LLC, 460 Nichols Rd, Ste 250, Kansas City, MO 64112.

Studio: 10800 Colonel Glenn Rd., Little Rock, AR 72204.

Mailing Address: 10800 Colonel Glenn Rd., Little Rock, AR 72204.

Phone: 501-225-0016. Fax: 501-225-0428.

Web Site: <http://www.fox16.com>

Technical Facilities: Channel No. 30 (566-572 MHz). Authorized power: 1000-kw max. visual, aural. Antenna: 1473-ft above av. terrain, 924-ft. above ground, 1883-ft. above sea level.

Latitude	34°	47'	57"
Longitude	92°	29'	29"

Transmitter: Shinal Mountain, 3-mi. W of Little Rock.

Note: Latitude and longitude coordinates shown are based on the North American Datum of 1927 (NAD 27) as currently required by the Mass Media Bureau of the FCC.

Ownership: Newport Television LLC.

Began Operation: Station operating; no on-air date.

Represented (legal): Covington & Burling.

Personnel:

Chuck Spohn, General Manager.

Bob Dunn, Sales Director.

Vicki McCrae, Local Sales Manager.

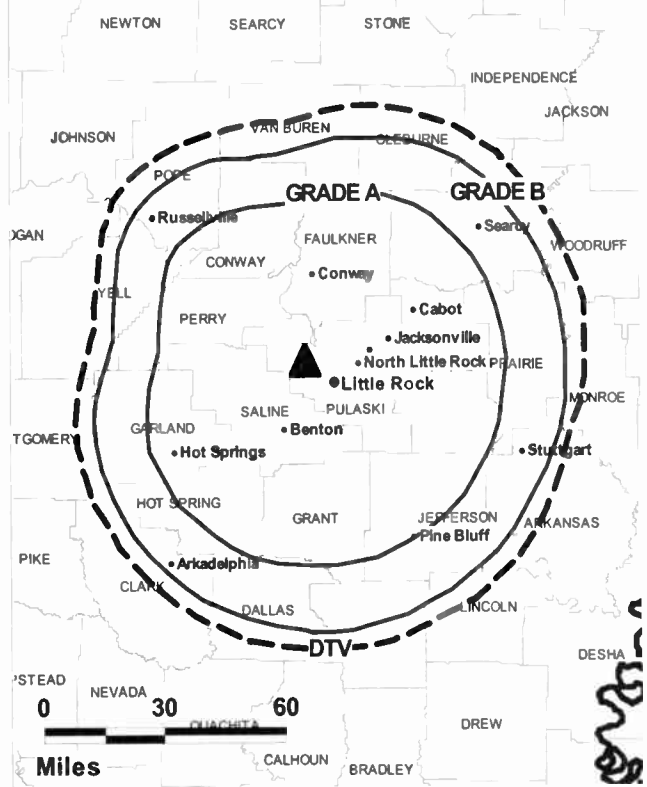
Holly Rose, National Sales Manager.

Ed Trauschke, News Director.

Errett Porter, Chief Engineer.

Jana Cason, Business Manager.

KLRT-DT B MPCDT-20010713AAV GRANTED: 11/8/2001



© 2009 Warren Communications News

Joan Hall, Traffic Manager.

Alan Snyder, Production Manager.

City of License: Little Rock. Station DMA: Little Rock-Pine Bluff, AR. Rank: 56.

Nielsen Data: Not available.

Arkansas — Little Rock

KLRT-TV Ch. 16

Network Service: FOX.

Licensee: Newport Television License LLC, 460 Nichols Rd, Ste 250, Kansas City, MO 64112.

Studio: 10800 Colonel Glenn Rd., Little Rock, AR 72204.

Mailing Address: 10800 Colonel Glenn Rd., Little Rock, AR 72204.

Phone: 501-225-0016. **Fax:** 501-225-0428.

Web Site: <http://www.fox16.com>

Technical Facilities: Channel No. 16 (482-488 MHz). Authorized power: 5000-kw max. visual, 500-kw aural. Antenna: 1770-ft above av. terrain, 1266-ft. above ground, 2220-ft. above sea level.

Latitude 34° 47' 57"
Longitude 92° 29' 29"

Transmitter: Shinall Mountain, 3-mi. W of Little Rock.

Note: Latitude and longitude coordinates shown are based on the North American Datum of 1927 (NAD 27) as currently required by the Mass Media Bureau of the FCC.

Satellite Earth Station: Microdyne, 5-meter C-band; Agile Omni receivers.

LMA: Local marketing agreement with KASN (CW), Pine Bluff.

Ownership: Newport Television LLC (Group Owner).

Began Operation: June 26, 1983. Sale to present owner by Clear Channel Communications Inc. approved by FCC November 29, 2007, but not yet consummated. Sale to Clear Channel Communications Inc. by Little Rock Communications Associates approved by FCC June 19, 1991.

Represented (sales): Katz Media Group.

Represented (legal): Covington & Burling.

Personnel:

Chuck Spohn, General Manager.

Bob Dunn, Sales Director.

Vicki McCrae, Local Sales Manager.

Holly Rose, National Sales Manager.

Ed Trauschke, News Director.

Errett Porter, Chief Engineer.

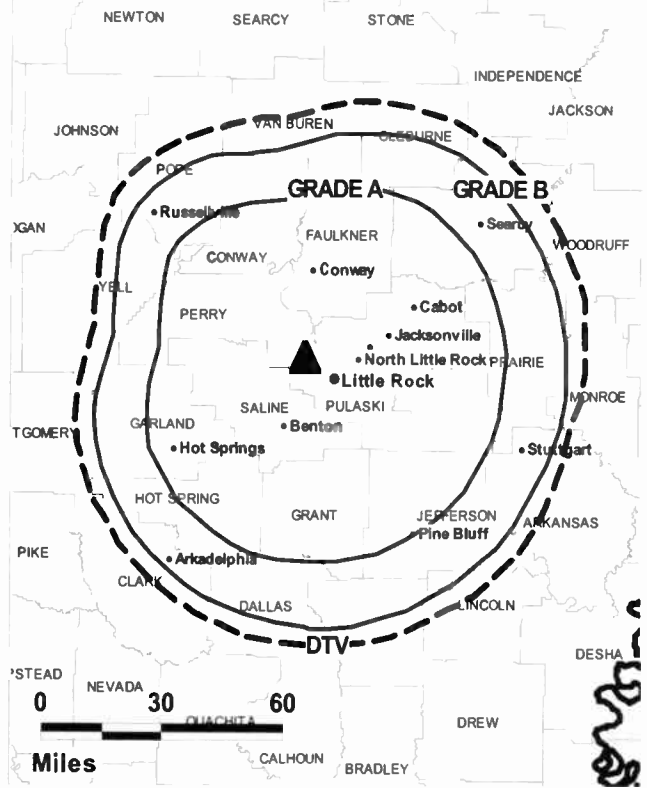
Jana Cason, Business Manager.

Alan Snyder, Production Manager.

Joan Hall, Traffic Manager.

City of License: Little Rock. **Station DMA:** Little Rock-Pine Bluff, AR. **Rank:** 56.

KLRT-TV BMPCT-19830126KE GRANTED: 4/20/1983 LAWR



Circulation © 2008 Nielsen. Coverage based on Nielsen study.

GrandTotal	Cable TV Households	Non-cable TV Households	Total TV Households
Estimated Station Totals *	256,270	271,520	527,790
Average Weekly Circulation (2008)	126,102	137,776	263,878
Average Daily Circulation (2008)			90,121
Station DMA Total	Cable TV Households	Non-cable TV Households	Total TV Households
Estimated Station Totals *	252,210	250,610	502,820
Average Weekly Circulation (2008)	125,439	136,096	261,535
Average Daily Circulation (2008)			89,410
Other DMA Total	Cable TV Households	Non-cable TV Households	Total TV Households
Estimated Station Totals *	4,060	20,910	24,970
Average Weekly Circulation (2008)	663	1,680	2,343
Average Daily Circulation (2008)			711

*Estimated station totals are sums of the Nielsen TV and Cable TV household estimates for each county in which the station registers viewing of more than 5% as per the Nielsen Survey Methods.

KTHV
Ch. 11

Network Service: CBS.

Licensee: Arkansas Television Co., PO Box 269, 720 IZARD St., Little Rock, AR 72203.

Studio: 720 IZARD St, Little Rock, AR 72201.

Mailing Address: PO Box 269, Little Rock, AR 72203.

Phone: 501-376-1111. **Fax:** 501-376-3324.

E-mail: brawlins@kthv.gannett.com

Web Site: http://www.todaysthv.com

Technical Facilities: Channel No. 11 (198-204 MHz). Authorized power: 316-kw visual, 37.6-kw aural. Antenna: 1710-ft above av. terrain, 1098-ft. above ground, 2128-ft. above sea level.

Latitude	34°	47'	57"
Longitude	92°	29'	59"

Transmitter: Shinn Mountain.

Note: Latitude and longitude coordinates shown are based on the North American Datum of 1927 (NAD 27) as currently required by the Mass Media Bureau of the FCC.

Satellite Earth Stations: Transmitter Harris; Scientific-Atlanta, 7-meter; Microdyne, 7-meter; Scientific-Atlanta, 4.6-meter; Scientific-Atlanta, Microdyne, Drake receivers.

Ownership: Gannett Co. Inc. (Group Owner).

Began Operation: November 27, 1955. Sale to present owner by C. Stanley Berry, et al., approved by FCC November 30, 1994.

Represented (sales): Blair Television.

Personnel:

Larry Audas, President & General Manager.

Leslie Heizman, General Sales Manager.

Joanne Canelli, Local Sales Manager.

Chad Kelley, National Sales Manager.

Chuck Maulden, News Director.

Alison Fletcher, Chief Engineer & Production Manager.

Matthew Ramsey, Business Manager.

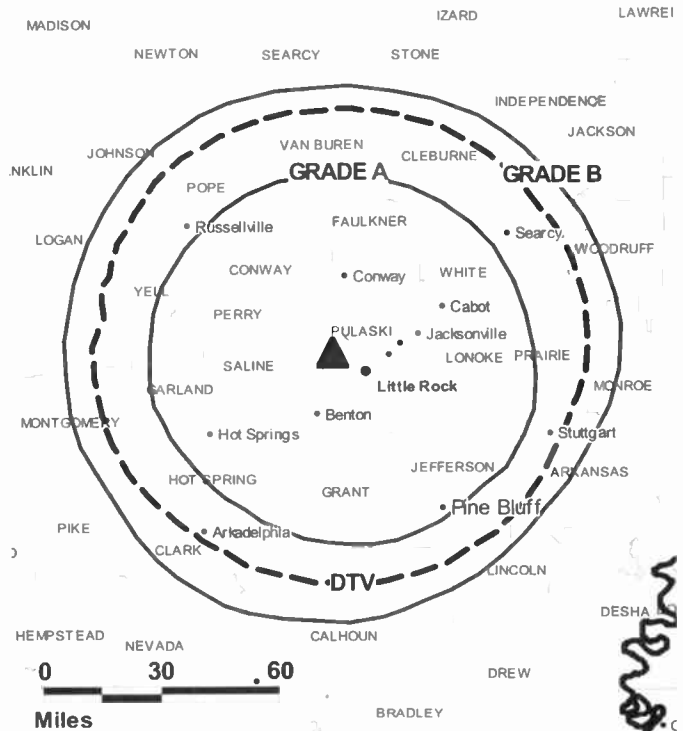
Bobbie L. Rawlins, Program Administrator.

David Craft, Promotion Director.

Sharon Addington, Traffic Manager.

City of License: Little Rock. **Station DMA:** Little Rock-Pine Bluff, AR. **Rank:** 56.

KTHV BPCT-19850507KF GRANTED: 8/15/1985



Circulation © 2008 Nielsen. Coverage based on Nielsen study.

GrandTotal	Cable TV Households	Non-cable TV Households	Total TV Households
Estimated Station Totals *	336,910	283,750	620,660
Average Weekly Circulation (2008)	184,803	177,132	361,935
Average Daily Circulation (2008)			187,639
Station DMA Total	Cable TV Households	Non-cable TV Households	Total TV Households
Estimated Station Totals *	252,210	254,470	506,680
Average Weekly Circulation (2008)	165,671	174,177	339,848
Average Daily Circulation (2008)			181,055
Other DMA Total	Cable TV Households	Non-cable TV Households	Total TV Households
Estimated Station Totals *	84,700	29,280	113,980
Average Weekly Circulation (2008)	19,132	2,955	22,087
Average Daily Circulation (2008)			6,584

*Estimated station totals are sums of the Nielsen TV and Cable TV household estimates for each county in which the station registers viewing of more than 5% as per the Nielsen Survey Methods.

KTHV-DT
Ch. 12

Network Service: CBS.

Licensee: Arkansas Television Co., PO Box 269, 720 IZARD St., Little Rock, AR 72203.

Studio: 720 IZARD St, Little Rock, AR 72201.

Mailing Address: PO Box 269, Little Rock, AR 72203.

Phone: 501-376-1111. **Fax:** 501-376-3324.

E-mail: brawlins@kthv.gannett.com

Web Site: <http://www.todaysthv.com>

Technical Facilities: Channel No. 12 (204-210 MHz). Authorized power: 55-kw visual, aural. Antenna: 1702-ft above av. terrain, 1089-ft. above ground, 2119-ft. above sea level.

Latitude	34°	47'	57"
Longitude	92°	29'	59"

Note: Latitude and longitude coordinates shown are based on the North American Datum of 1927 (NAD 27) as currently required by the Mass Media Bureau of the FCC.

Ownership: Gannett Co. Inc. (Group Owner).

Began Operation: April 26, 2002. Standard and High Definition.

Represented (sales): Blair Television.

Personnel:

Larry Audas, President & General Manager.

Leslie Heizman, General Sales Manager.

Joanne Canelli, Local Sales Manager.

Chad Kelley, National Sales Manager.

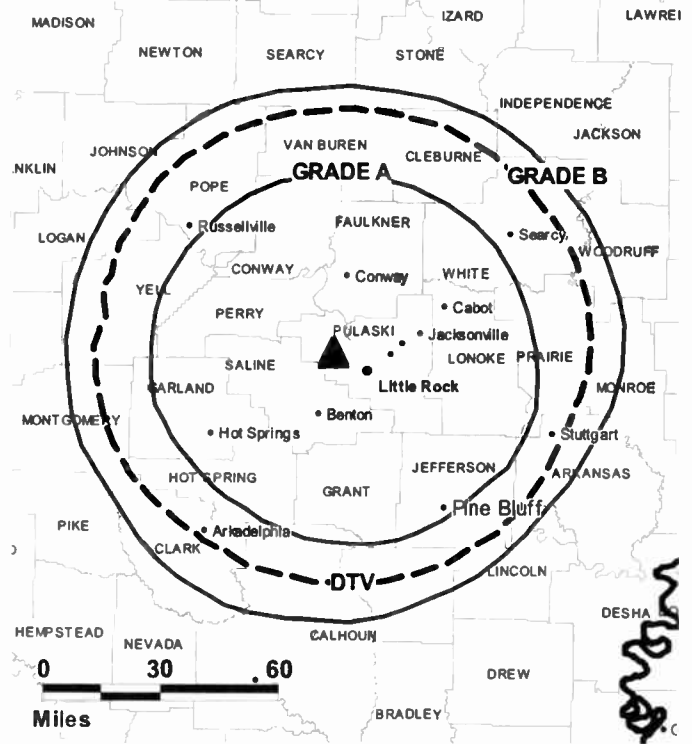
Chuck Maulden, News Director.

Alison Fletcher, Chief Engineer & Production Manager.

Matthew Ramsey, Business Manager.

Bobbie L. Rawlins, Program Administrator.

KTHV-DT BPCDT-19991020ABU GRANTED: 10/25/2000



David Craft, Promotion Director.

Sharon Addington, Traffic Manager.

City of License: Little Rock. Station OMA: Little Rock-Pine Bluff, AR. Rank: 56.

Nielsen Data: Not available.

KWBF
Ch. 42

Network Service: MNT.

Licensee: River City Broadcasting Inc., One Shackelford Dr., Suite 400, Little Rock, AR 72211-2545.

Mailing Address: One Shackelford Dr, Ste 400, Little Rock, AR 72211-2545.

Phone: 501-604-1112; 501-219-2400. **Fax:** 501-228-8000.

E-mail: lmcgough@ebcorp.net; kwbf@ebcorp.net

Technical Facilities: Channel No. 42 (638-644 MHz). Authorized power: 3400-kw max. visual, 1000-kw aural. Antenna: 1095-ft above av. terrain, 459-ft. above ground, 1512-ft. above sea level.

Latitude 34° 47' 56"
Longitude 92° 29' 44"

Transmitter: Shinall Mountain, 11-mi. WNW of Little Rock.

Note: Latitude and longitude coordinates shown are based on the North American Datum of 1927 (NAD 27) as currently required by the Mass Media Bureau of the FCC.

Ownership: Equity Media Holdings Corp. (Group Owner).

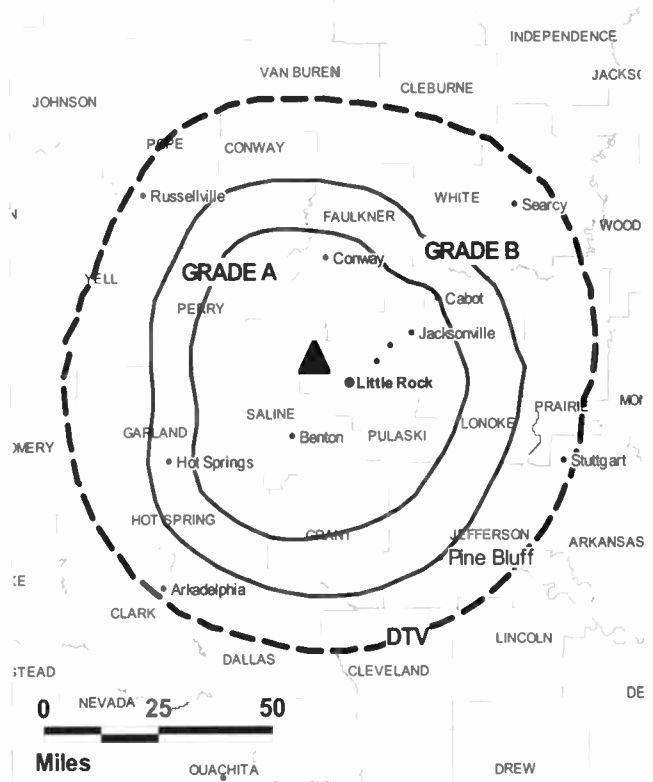
Began Operation: August 31, 1998. Leininger-Geddes Partnership sale of 49% to Paxson Communications Corp. approved by FCC August 29, 1996. Sale of remaining 51% interest to Paxson approved by FCC May 17, 1999. Sale to Equity Broadcasting Corp. by Paxson Communications Corp. approved by FCC July 28, 2000. Equity Broadcasting Corp. merged with Coconut Palm Acquisition Corp., becoming Equity Media Holdings Corp. FCC approved deal March 27, 2007.

Personnel:

Tammy Graham, General Manager.

City of License: Little Rock. **Station DMA:** Little Rock-Pine Bluff, AR. **Rank:** 56.

KWBF BPCT-19950111KM GRANTED: 3/23/1998



© 2009 Warren Communications News

Circulation © 2008 Nielsen. Coverage based on Nielsen study.

GrandTotal	Cable TV Households	Non-cable TV Households	Total TV Households
Estimated Station Totals *	249,030	236,160	485,190
Average Weekly Circulation (2008)	34,082	25,969	60,051
Average Daily Circulation (2008)			15,955
Station DMA Total	Cable TV Households	Non-cable TV Households	Total TV Households
Estimated Station Totals *	247,550	232,020	479,570
Average Weekly Circulation (2008)	33,767	25,754	59,521
Average Daily Circulation (2008)			15,895
Other DMA Total	Cable TV Households	Non-cable TV Households	Total TV Households
Estimated Station Totals *	1,480	4,140	5,620
Average Weekly Circulation (2008)	315	215	530
Average Daily Circulation (2008)			60

*Estimated station totals are sums of the Nielsen TV and Cable TV household estimates for each county in which the station registers viewing of more than 5% as per the Nielsen Survey Methods.

Digital cable and TV coverage maps.
Visit www.warren-news.com/mediaprints.htm



Arkansas — Little Rock

KWBF-DT

Ch. 44

Network Service: MNT.

Grantee: River City Broadcasting Inc., One Shackelford Dr., Suite 400, Little Rock, AR 72211-2545.

Mailing Address: One Shackelford Dr, Ste 400, Little Rock, AR 72211-2545.

Phone: 501-219-2400. **Fax:** 501-228-8000.

E-mail: lmcgough@ebcorp.net; kwbf@ebcorp.net

Technical Facilities: Channel No. 44 (650-656 MHz). Authorized power: 1000-kw max. visual, aural. Antenna: 1591-ft above av. terrain, 951-ft. above ground, 2004-ft. above sea level.

Latitude	34°	47'	45"
Longitude	92°	29'	44"

Note: Latitude and longitude coordinates shown are based on the North American Datum of 1927 (NAD 27) as currently required by the Mass Media Bureau of the FCC.

Ownership: Equity Media Holdings Corp. (Group Owner).

Began Operation: Station operating under Special Temporary Authority at 587-kw max visual; no on-air date.

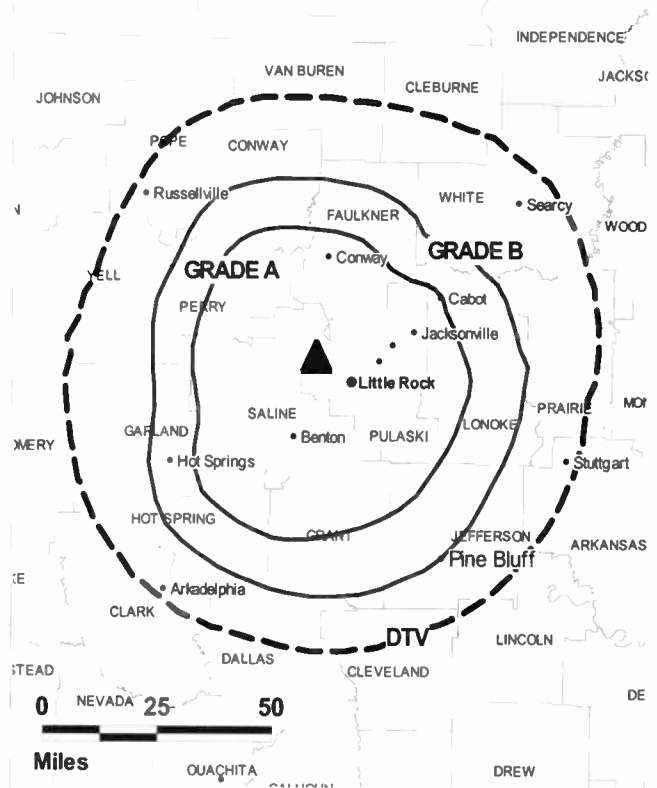
Personnel:

Tammy Graham, General Manager.

City of License: Little Rock. **Station DMA:** Little Rock-Pine Bluff, AR. **Rank:** 56.

Nielsen Data: Not available.

KWBF-DT BPCDT-20030418ABA GRANTED: 2/27/2004



© 2009 Warren Communications News

KASN
Ch. 38

Network Service: CW.

Licensee: Newport Television License LLC, 460 Nichols Rd, Ste 250, Kansas City, MO 64112.

Studio: 10800 Colonel Glenn Rd., Little Rock, AR 72204.

Mailing Address: 10800 Colonel Glenn Rd., Little Rock, AR 72204.

Phone: 501-225-0016. **Fax:** 501-225-0428.

E-mail: chuckspohn@klrt.com

Web Site: http://www.cwarkansas.com

Technical Facilities: Channel No. 38 (614-620 MHz). Authorized power: 5000-kw max. visual, 500-kw aural. Antenna: 1945-ft above av. terrain, 1879-ft. above ground, 2219-ft. above sea level.

Latitude 34° 26' 31"
Longitude 92° 13' 03"

Transmitter: 2-mi. W of Redfield.

Note: Latitude and longitude coordinates shown are based on the North American Datum of 1927 (NAD 27) as currently required by the Mass Media Bureau of the FCC.

Satellite Earth Stations: Transmitter PYE; M/A-Corn, 3-meter C-band; United Satellite Systems, 5-meter C-band; Scientific-Atlanta, 5-meter Ku-band; Scientific-Atlanta, M/A-Corn, Agile receivers.

LMA: Local marketing agreement with KLRT-TV (F), Little Rock.

Ownership: Newport Television LLC (Group Owner).

Began Operation: June 17, 1986. Sale to present owner by Clear Channel Communications Inc. approved by FCC November 29, 2007. Sale to Clear Channel Communications Inc. by Mercury Broadcasting Co. Inc. approved by FCC March 9, 2000. Sale to Mercury Broadcasting Co. Inc. by MMC Television Corp. approved by FCC December 24, 1991. Sale to MMC Television Corp. by TVX of Pine Bluff/Little Rock Inc. approved by FCC June 15, 1988. Sale to Don H. Braden by TVX of Pine Bluff/Little Rock Inc. approved by FCC December 30, 1987, but never consummated. Sale to Television Corp. of Arkansas by Pine Bluff Broadcasting Inc. approved by FCC May 15, 1985.

Represented (sales): Katz Media Group.

Represented (legal): Covington & Burling.

Represented (engineering): du Treil, Lundin & Rackley Inc.

Personnel:

Chuck Spohn, General Manager.

Bob Dunn, General Sales Manager.

Vicki McCrae, Local Sales Manager.

Holly Rose, Local Sales Manager.

Ed Trauschke, News Director.

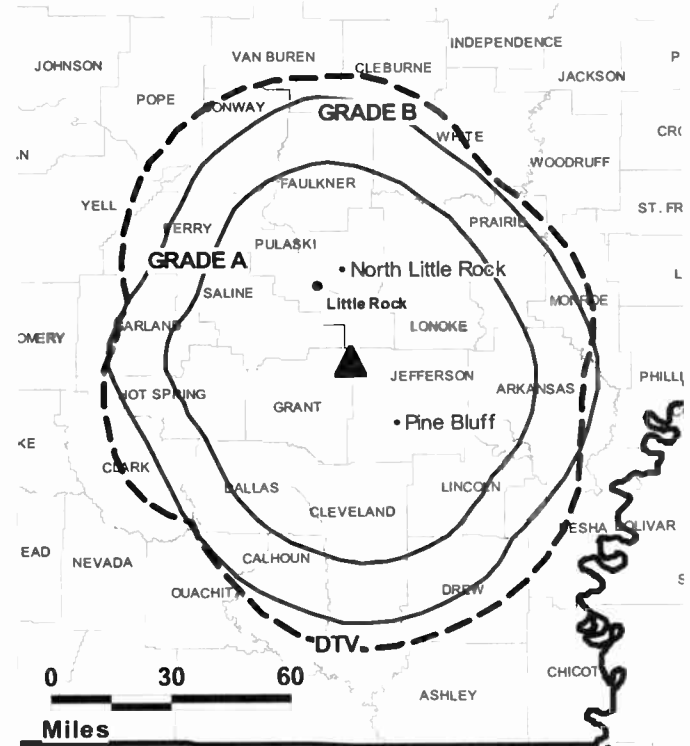
Errett Porter, Chief Engineer.

Jana Cason, Business Manager.

Hugh Levell, Community Affairs Director.

Alan Snyder, Production Manager.

KASN BMPCT-19850410KH GRANTED: 5/15/1985



© 2009 Warren Communications News

Bob Doyle, Creative Services Director.

Shari Irwin, Emerging Technologies Director.

Joan Hall, Traffic Manager.

City of License: Little Rock. **Station DMA:** Little Rock-Pine Bluff, AR. Rank: 56.

Circulation © 2008 Nielsen. Coverage based on Nielsen study.

GrandTotal	Cable TV Households	Non-cable TV Households	Total TV Households
Estimated Station Totals *	242,380	251,620	494,000
Average Weekly Circulation (2008)	66,292	59,790	126,082
Average Daily Circulation (2008)			38,640
Station DMA Total	Cable TV Households	Non-cable TV Households	Total TV Households
Estimated Station Totals *	242,380	247,480	489,860
Average Weekly Circulation (2008)	66,292	59,575	125,867
Average Daily Circulation (2008)			38,586
Other DMA Total	Cable TV Households	Non-cable TV Households	Total TV Households
Estimated Station Totals *	0	4,140	4,140
Average Weekly Circulation (2008)	0	215	215
Average Daily Circulation (2008)			54

*Estimated station totals are sums of the Nielsen TV and Cable TV household estimates for each county in which the station registers viewing of more than 5% as per the Nielsen Survey Methods.

KASN-DT
Ch. 39

Network Service: CW.

Licensee: Newport Television License LLC, 460 Nichols Rd, Ste 250, Kansas City, MO 64112.

Studio: 10800 Colonel Glenn Rd., Little Rock, AR 72204.

Mailing Address: 10800 Colonel Glenn Rd., Little Rock, AR 72204.

Phone: 501-225-0016. **Fax:** 501-225-0428.

E-mail: chuckspohn@kirt.com

Web Site: http://www.cwarkansas.com

Technical Facilities: Channel No. 39 (320-626 MHz). Authorized power: 1000-kw max. visual, aural. Antenna: 1936-ft above av. terrain, 1873-ft. above ground, 2211-ft. above sea level.

Latitude	34°	26'	31"
Longitude	92°	13'	03"

Note: Latitude and longitude coordinates shown are based on the North American Datum of 1927 (NAD 27) as currently required by the Mass Media Bureau of the FCC.

Satellite Earth Stations: Transmitter PYE; M/A-Com, 3-meter C-band; United Satellite Systems, 5-meter C-band; Scientific-Atlanta, 5-meter Ku-band; Scientific-Atlanta, M/A-Com, Agile receivers.

Ownership: Newport Television LLC (Group Owner).

Began Operation: Station operating; no on-air date.

Represented (legal): Covington & Burling.

Represented (sales): Katz Media Group.

Personnel:

Chuck Spohn, General Manager.

Bob Dunn, General Sales Manager.

Vicki McCrae, Local Sales Manager.

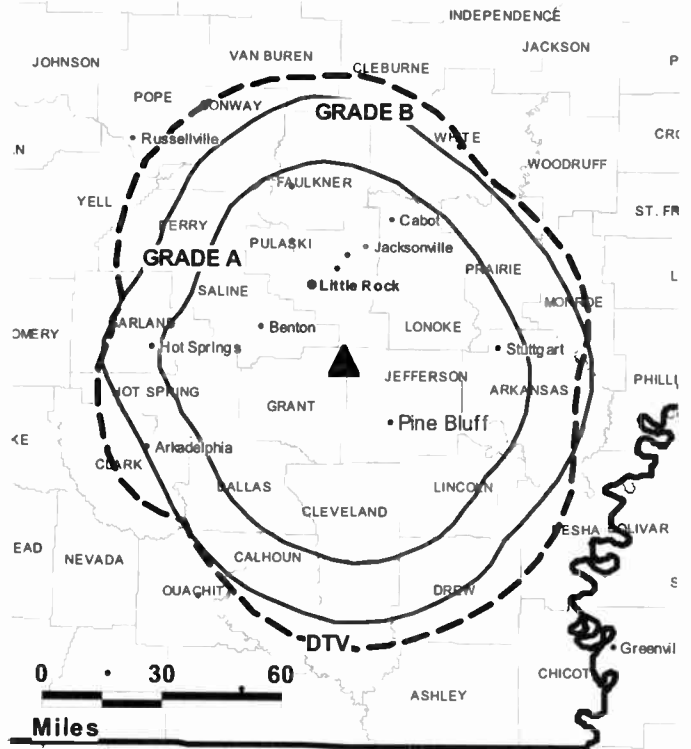
Holly Rose, Local Sales Manager.

Ed Trauschke, News Director.

Errett Porter, Chief Engineer.

Jana Cason, Business Manager.

KASN-DT BMPCDT-20010713AAW GRANTED: 11/7/2001 CF



© 2009 Warren Communications News

Hugh Levell, Community Affairs Director.

Alan Snyder, Production Manager.

Bob Doyle, Creative Services Director.

Shari Irwin, Emerging Technologies Director.

Joan Hall, Traffic Manager.

City of License: Little Rock. **Station DMA:** Little Rock-Pine Bluff, AR. **Rank:** 56.

Nielsen Data: Not available.

**KVTN
Ch. 25**

Network Service: IND.

Licensee: Agape Church Inc., PO Box 22007, Little Rock, AR 72221-2007.

Studio: 701 Napa Valley Dr., Little Rock, AR 72211.

Mailing Address: PO Box 22007, Little Rock, AR 72221.

Phone: 501-223-2525. **Fax:** 501-221-3837.

E-mail: jim.grant@vtntv.com

Web Site: http://www.vtntv.com

Technical Facilities: Channel No. 25 (536-542 MHz). Authorized power: 4370-kw max. visual, aural. Antenna: 594-ft above av. terrain, 594-ft. above ground, 818-ft. above sea level.

Latitude	34°	31'	55"
Longitude	92°	02'	41"

Holds CP for change to 600-kw max. visual, 1166-ft above av. terrain, 1167-ft. above ground, 1391-ft. above sea level; BPCT-20070906ADB.

Note: Latitude and longitude coordinates shown are based on the North American Datum of 1927 (NAD 27) as currently required by the Mass Media Bureau of the FCC.

Ownership: Agape Church Inc. (Group Owner).

Began Operation: December 1, 1988.

Represented (legal): Gardner Carton & Douglas.

Personnel:

H. L. Caldwell II, President.

Jim Grant, General Manager.

Dan Vukmirovich, Production Manager.

Sharon Case, Traffic Manager.

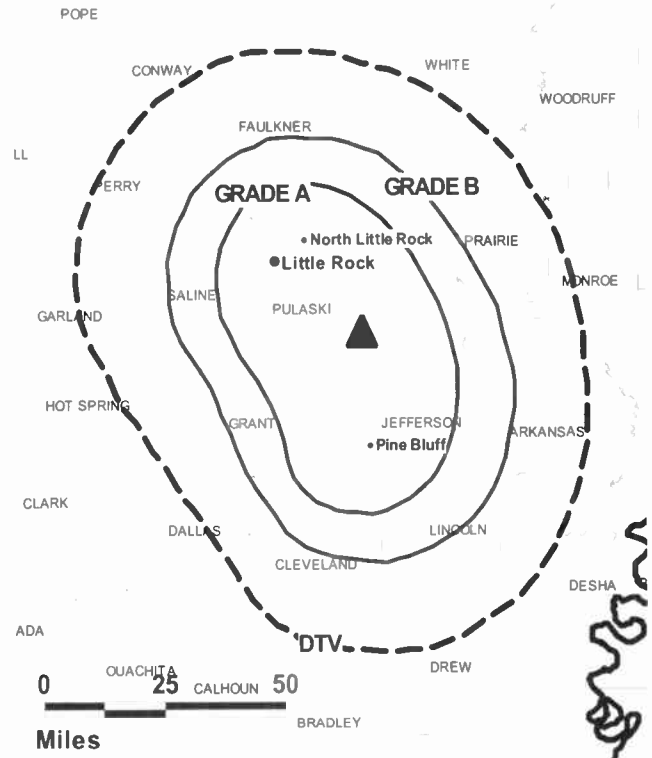
Ron Brown, Chief Engineer.

Kim Worden, Program Director.

City of License: Pine Bluff. Station DMA: Little Rock-Pine Bluff, AR. Rank: 56.

WARREN'S Washington Internet Daily
 Covering the politics and policies of the internet.
FREE 30-DAY TRIAL—call 800-771-9202 or visit www.warren-news.com

KVTN BPCT-20070906ADB GRANTED: 9/17/2007



© 2009 Warren Communications News

Circulation © 2008 Nielsen. Coverage based on Nielsen study.

GrandTotal	Cable TV Households	Non-cable TV Households	Total TV Households
Estimated Station Totals *	152,640	133,930	286,570
Average Weekly Circulation (2008)	14,540	12,257	26,797
Average Daily Circulation (2008)			5,364

Station DMA Total	Cable TV Households	Non-cable TV Households	Total TV Households
Estimated Station Totals *	142,340	133,930	276,270
Average Weekly Circulation (2008)	13,429	12,257	25,686
Average Daily Circulation (2008)			5,245

Other DMA Total	Cable TV Households	Non-cable TV Households	Total TV Households
Estimated Station Totals *	10,300	0	10,300
Average Weekly Circulation (2008)	1,111	0	1,111
Average Daily Circulation (2008)			119

*Estimated station totals are sums of the Nielsen TV and Cable TV household estimates for each county in which the station registers viewing of more than 5% as per the Nielsen Survey Methods.

KVTN-DT
Ch. 24

Network Service: IND.

Grantee: Agape Church Inc., PO Box 22007, Little Rock, AR 72221-2007.

Studio: 701 Napa Valley Dr., Little Rock, AR 72211.

Mailing Address: PO Box 22007, Little Rock, AR 72221.

Phone: 501-223-2525. **Fax:** 501-221-3837.

E-mail: jim.grant@vtntv.com

Web Site: <http://www.vtntv.com>

Technical Facilities: Channel No. 24 (530-536 MHz). Authorized power: 131.3-kw max. visual, aural. Antenna: 596-ft above av. terrain, 596-ft. above ground, 1391-ft. above sea level.

Latitude	34°	31'	55"
Longitude	92°	02'	41"

Note: Latitude and longitude coordinates shown are based on the North American Datum of 1927 (NAD 27) as currently required by the Mass Media Bureau of the FCC.

Ownership: Agape Church Inc. (Group Owner).

Began Operation: Station operating under Special Temporary Authority at 10-kw max. visual; no on-air date

Represented (legal): Gardner Carton & Douglas.

Personnel:

H. L. Caldwell II, President.

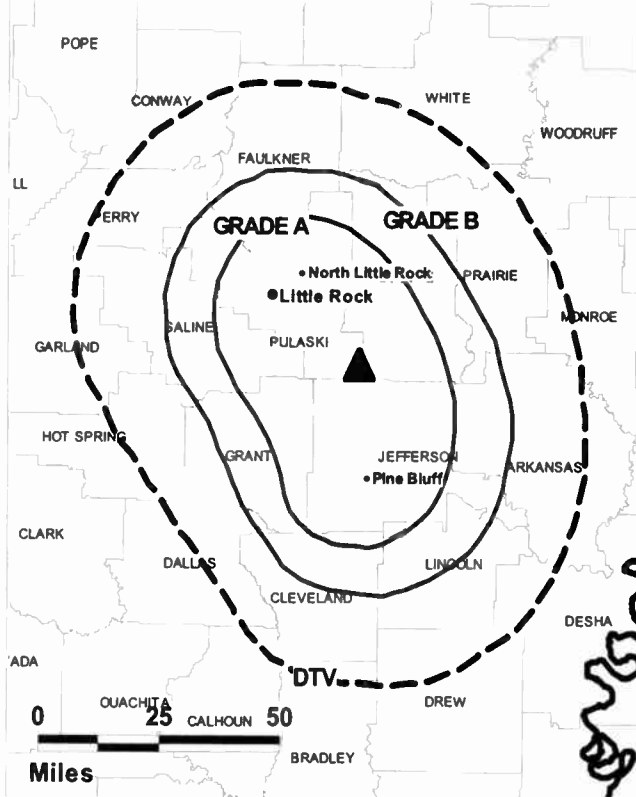
Jim Grant, General Manager.

Dan Vukmirovich, Production Manager.

Sharon Case, Traffic Manager.

Ron Brown, Chief Engineer.

KVTN-DT BPCDT-19990924AAQ GRANTED: 7/25/2001



© 2009 Warren Communications News

Kim Worden, Program Director.

City of License: Pine Bluff. **Station DMA:** Little Rock-Pine Bluff, AR. **Rank:** 56.

Nielsen Data: Not available.

KNWA-DT
Ch. 50

Network Service: NBC.

Grantee: Nexstar Broadcasting Inc., 909 Lake Carolyn Pkwy., Suite 1450, Irving, TX 75039.

Studio: 15 S Block St, Ste 101, Fayetteville, AR 72701.

Mailing Address: 15 S Block St, Ste 101, Fayetteville, AR 72701.

Phone: 479-571-5100. **Fax:** 479-571-8914.

E-mail: mvaughn@knwa.com

Web Site: <http://www.nwahomepage.com>

Technical Facilities: Channel No. 50 (686-692 MHz). Authorized power: 1000-kw max. visual, aural. Antenna: 876-ft above av. terrain, 480-ft. above ground, 2160-ft. above sea level.

Latitude	36°	24'	47.80"
Longitude	93°	57'	16.80"

Note: Latitude and longitude coordinates shown are based on the North American Datum of 1927 (NAD 27) as currently required by the Mass Media Bureau of the FCC.

Ownership: Nexstar Broadcasting Group Inc. (Group Owner).

Began Operation: Station operating; no on-air date

Represented (sales): Katz Media Group.

Represented (legal): Drinker Biddle.

Represented (engineering): John F. X. Browne & Associates PC.

Personnel:

Mike Vaughn, Vice President & General Manager.

Lisa Kelsey, Local Sales Manager.

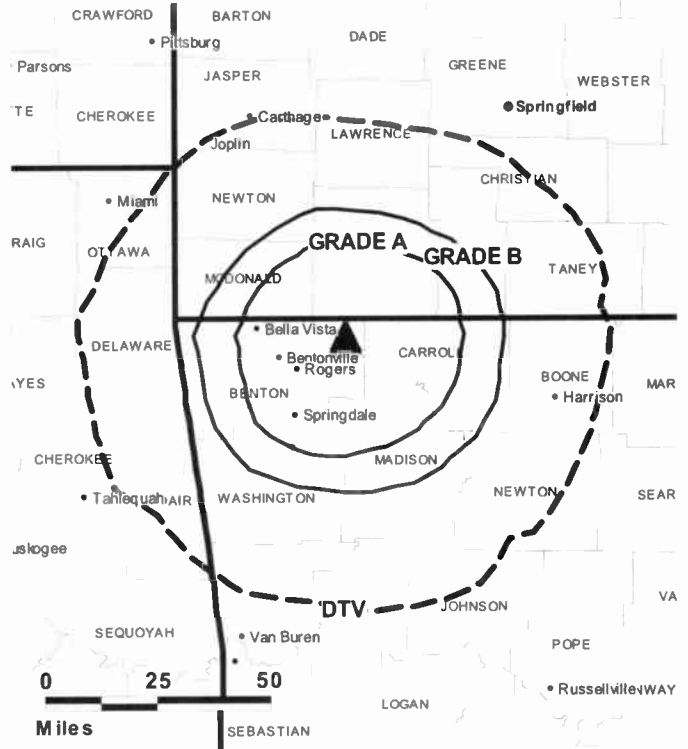
Brooke Thomas, News Director.

Mike Cleveland, Chief Engineer.

Angie Lewis, Business Manager.

Brandon Scott, Traffic Manager & Program Director.

KNWA-DT BMPCDT-20040803ABU GRANTED: 8/31/2004



© 2009 Warren Communications News

Jody Birchfield, Promotion Director.

John Gallagher, Production Manager.

City of License: Rogers.

Station OMA: Fort Smith-Fayetteville-Springdale-Rogers, AR. **Rank:** 100.

Nielsen Data: Not available.

KNWA-TV
Ch. 51
(Satellite of KFTA-TV, Fort Smith)

Network Service: NBC.

Licensee: Nexstar Broadcasting Inc., 909 Lake Carolyn Pkwy., Suite 1450, Irving, TX 75039.

Studio: 15 S Block St, Ste 101, Fayetteville, AR 72701.

Mailing Address: 15 S Block St, Ste 101, Fayetteville, AR 72701.

Phone: 479-571-5100. **Fax:** 479-571-8914.

E-mail: mvaughn@knwa.com

Web Site: http://www.nwahomepage.com

Technical Facilities: Channel No. 51 (692-698 MHz). Authorized power: 184-kw max. visual, aural. Antenna: 469-ft above av. terrain, 184-ft. above ground, 1742-ft. above sea level.

Latitude 36° 12' 15"
 Longitude 94° 06' 05"

Holds CP for change to 151-kw max. visual, 875-ft above av. terrain, 478-ft. above ground, 2158-ft. above sea level; lat. 36° 24' 47.70", long. 93° 57' 16.70", BPCT-20040121ADD.

Transmitter: Fitzgerald Mountain, 1.8-mi. NE of Springdale, AR.

Note: Latitude and longitude coordinates shown are based on the North American Datum of 1927 (NAD 27) as currently required by the Mass Media Bureau of the FCC.

Multichannel TV Sound: Stereo only.

Ownership: Nexstar Broadcasting Group Inc. (Group Owner).

Began Operation: October 1, 1989. Sale to present owner by Griffin Holdings Inc. approved by FCC December 17, 2004.

Represented (sales): Katz Media Group.

Represented (legal): Drinker Biddle.

Represented (engineering): John F. X. Browne & Associates PC.

Personnel:

Mike Vaughn, Vice President & General Manager.

Lisa Kelsey, Local Sales Manager.

Brooke Thomas, News Director.

Mike Cleveland, Chief Engineer.

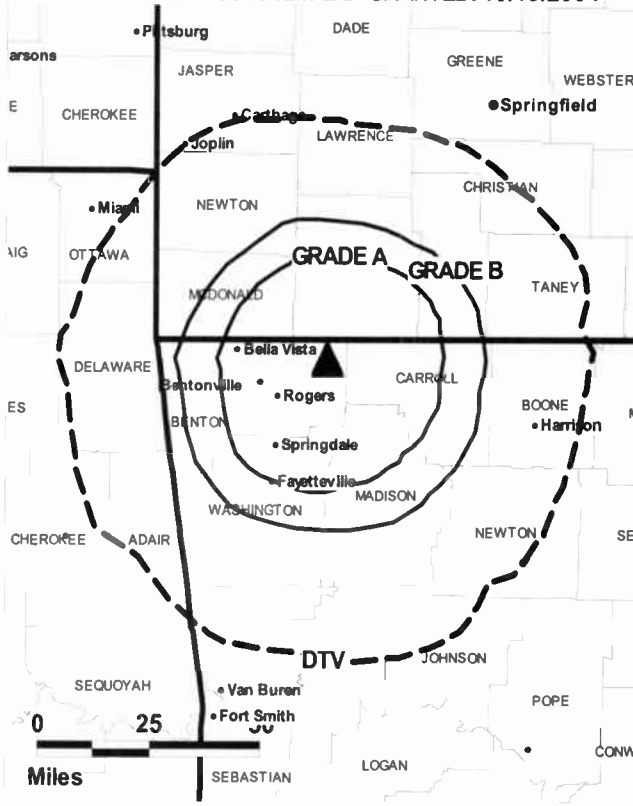
Angie Lewis, Business Manager.

Brandon Scott, Traffic Manager & Program Director.

Jody Birchfield, Promotion Director.

John Gallagher, Production Manager.

KNWA-TV BPCT-20040121ADD GRANTED: 10/19/2004



© 2009 Warren Communications News

City of License: Rogers.

Station DMA: Fort Smith-Fayetteville-Springdale-Rogers, AR. Rank: 100.

Circulation © 2008 Nielsen. Coverage based on Nielsen study.

GrandTotal	Cable TV Households	Non-cable TV Households	Total TV Households
Estimated Station Totals *	151,830	140,250	292,080
Average Weekly Circulation (2008)	78,234	42,678	120,912
Average Daily Circulation (2008)			49,572
Station DMA Total	Cable TV Households	Non-cable TV Households	Total TV Households
Estimated Station Totals *	151,830	130,150	281,980
Average Weekly Circulation (2008)	78,234	41,941	120,175
Average Daily Circulation (2008)			49,410
Other DMA Total	Cable TV Households	Non-cable TV Households	Total TV Households
Estimated Station Totals *	0	10,100	10,100
Average Weekly Circulation (2008)	0	737	737
Average Daily Circulation (2008)			162

*Estimated station totals are sums of the Nielsen TV and Cable TV household estimates for each county in which the station registers viewing of more than 5% as per the Nielsen Survey Methods.

KWOG

Ch. 57

Network Service: IND.

Licensee: Word of God Fellowship Inc., 3901 Hwy. 121 S, Bedford, TX 76021.

Studio: 3732 W Liberty Ave, Springdale, AR 72762.

Mailing Address: PO Box 6968, Springdale, AR 72766.

Phone: 479-361-2900; 888-777-9392. **Fax:** 479-361-2323.

E-mail: feedback@safetv.org

Web Site: http://www.safetv.org

Technical Facilities: Channel No. 57 (728-734 MHz). Authorized power: 182-kw max. visual, aural. Antenna: 322-ft above av. terrain, 262-ft. above ground, 1552-ft. above sea level.

Latitude 36° 11' 07"
Longitude 94° 17' 49"

Note: Latitude and longitude coordinates shown are based on the North American Datum of 1927 (NAD 27) as currently required by the Mass Media Bureau of the FCC.

Ownership: Word of God Fellowship Inc. (Group Owner).

Began Operation: December 11, 1995. Sale to present owner by Total Life Community Educational Foundation approved by FCC June 5, 2006.

Represented (legal): Koemer & Olender PC.

Represented (engineering): Munn-Reese Inc.

Personnel:

Carlos Pardeiro, President, Chief Executive Officer & General Manager.

Rick Rodgers, On-Air Operations Director.

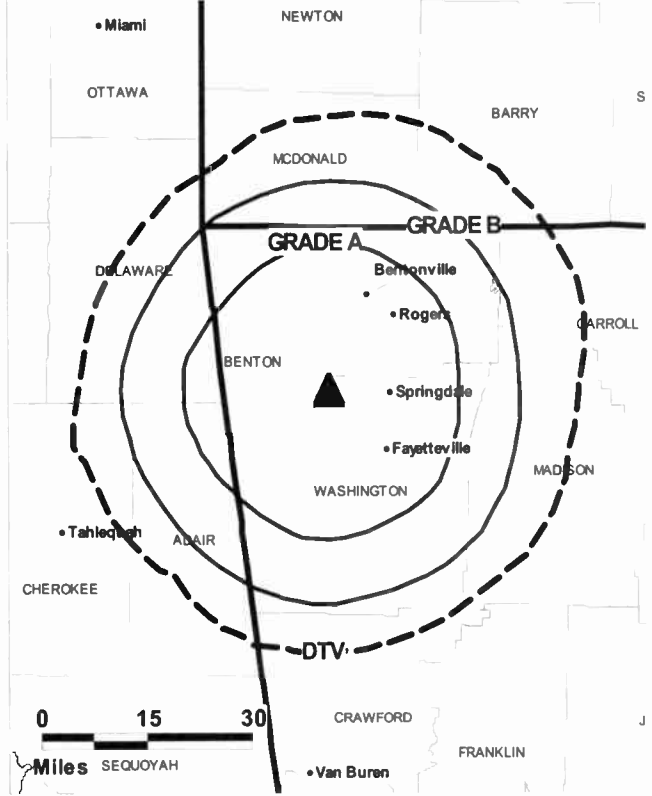
Rudy Dolinsky, Chief Engineer.

Harold Harris, Chief Financial Officer & Business Manager.

City of License: Springdale.

Station DMA: Fort Smith-Fayetteville-Springdale-Rogers, AR. **Rank:** 100.

KWOG BPCT-20010807AAH GRANTED: 7/3/2002



Circulation © 2008 Nielsen. Coverage based on Nielsen study.

GrandTotal	Cable TV Households	Non-cable TV Households	Total TV Households
Estimated Station Totals *	10,020	0	10,020
Average Weekly Circulation (2008)	782	0	782
Average Daily Circulation (2008)			150

Station OMA Total	Cable TV Households	Non-cable TV Households	Total TV Households
Estimated Station Totals *	10,020	0	10,020
Average Weekly Circulation (2008)	782	0	782
Average Daily Circulation (2008)			150

*Estimated station totals are sums of the Nielsen TV and Cable TV household estimates for each county in which the station registers viewing of more than 5% as per the Nielsen Survey Methods.

KWOG-DT

Ch. 39

Network Service: IND.

Licensee: Word of God Fellowship Inc., 3901 Hwy 121 S, Bedford, TX 76021.

Studio: 3732 W Liberty Ave, Springdale, AR 72766.

Mailing Address: PO Box 6968, Springdale, AR 72766.

Phone: 479-361-2900; 888-777-9392. **Fax:** 479-361-2323.

E-mail: feedback@safetv.org

Web Site: http://www.safetv.org

Technical Facilities: Channel No. 39 (320-626 MHz). Authorized power: 35-kw max. visual, aural. Antenna: 374-ft above av. terrain, 315-ft. above ground, 1605-ft. above sea level.

Latitude	36°	11'	07"
Longitude	94°	17'	49"

Note: Latitude and longitude coordinates shown are based on the North American Datum of 1927 (NAD 27) as currently required by the Mass Media Bureau of the FCC.

Ownership: Word of God Fellowship Inc. (Group Owner).

Began Operation: Station operating; no on-air date

Represented (legal): Koerner & Olender PC.

Personnel:

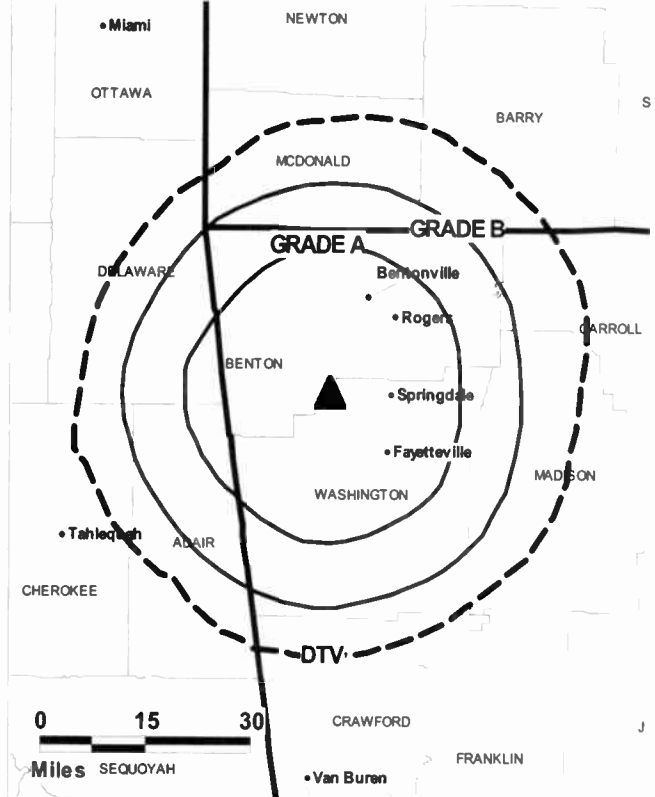
Carlos Padeiro, President, Chief Executive Officer & General Manager.

Rick Rodgers, On-Air Operations Director.

Rudy Dolinsky, Chief Engineer.

Harold Harris, Chief Financial Officer & Business Manager.

KWOG-DT BMPCDT-20070207AAA GRANTED: 3/20/2007

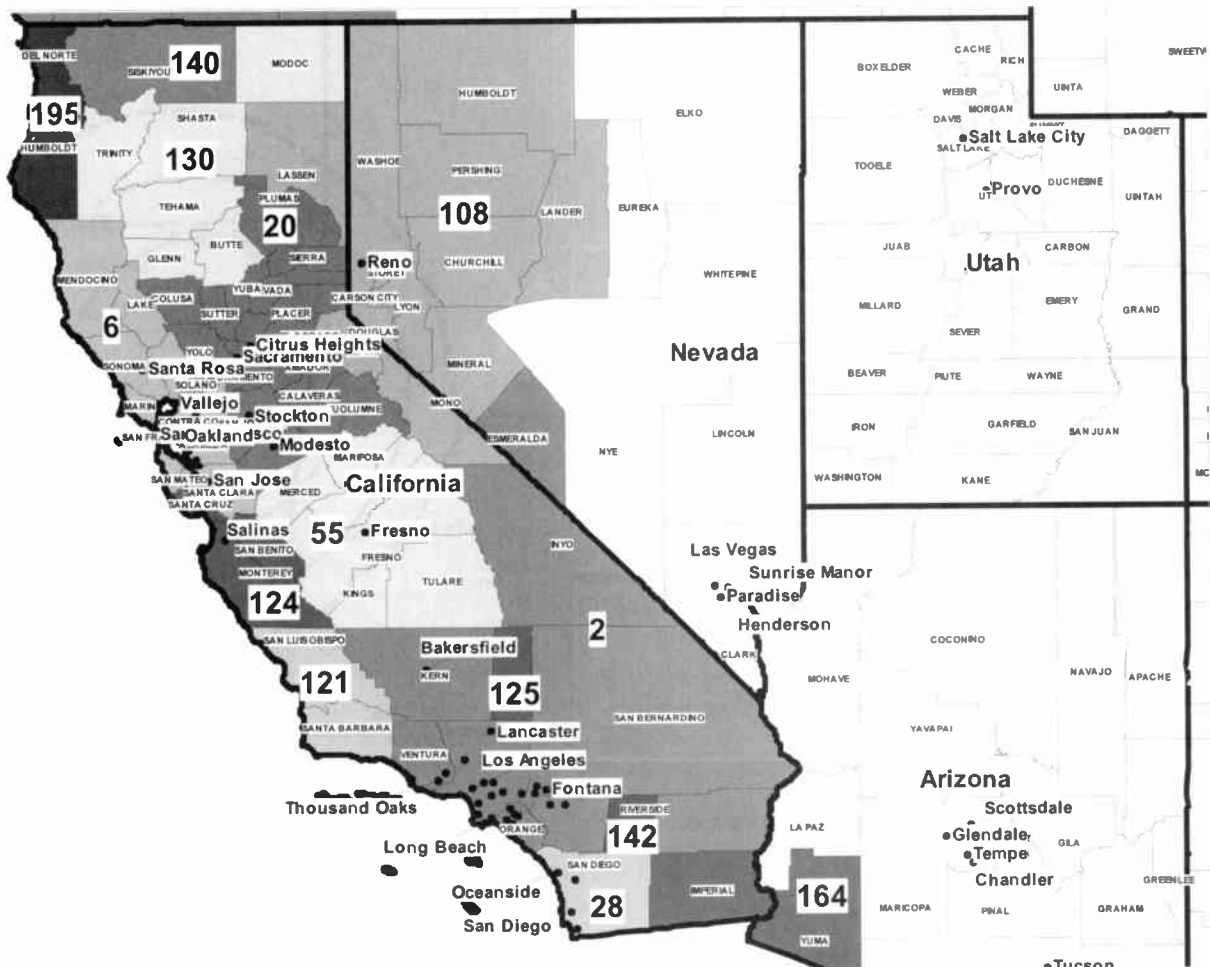


© 2009 Warren Communications News

City of License: Springdale.

Station DMA: Fort Smith-Fayetteville-Springdale-Rogers, AR. Rank: 100.

Nielsen Data: Not available.



© 2009 Warren Communications News

MARKET	NIelsen DMA TV HOUSEHOLDS	RANK	MARKET AREA COMMERCIAL STATIONS
Los Angeles, CA	5,654,260	2	KABC-DT (53); KABC-TV (7); KAZA-DT (47); KAZA-TV (54); KBBC-TV (20); KBEH (63); KBEH-DT (24); KCAL-DT (43); KCAL-TV (9); KCBS-DT (60); KCBS-TV (2); KCOP-DT (66); KCOP-TV (13); KDOC-DT (32); KDOC-TV (56); KFTR-DT (29); KFTR-TV (46); KHIZ (64); KHIZ-DT (44); KJLA-DT (49); KMEX-DT (35); KMEX-TV (34); KNBC (4); KNBC-DT (36); KPXN (30); KPXN-DT (38); KRCA (62); KRCA-DT (68); KSCI (18); KSCI-DT (61); KTVN-DT (23); KTVN-TV (40); KTLA-DT (31); KTLA-TV (5); KTTV (11); KTTV-DT (65); KVEA (52); KVEA-DT (39); KVMD-DT (23); KWHY-DT (42); KWHY-TV (22); KXLA (44); KXLA-DT (51)
San Francisco-Oakland-San Jose, CA	2,476,450	6	KBCW (44); KBCW-DT (45); KBWB (20); KBWB-DT (19); KCNS (38); KCNS-DT (39); KDTV (14); KDTV-DT (51); KFVS-DT (34); KFVS-TV (66); KFTY (50); KFTY-DT (54); KGO-DT (24); KGO-TV (7); KICU-DT (52); KICU-TV (36); KKPX (65); KKPX-DT (41); KNTV (11); KNTV-DT (12); KPIX-DT (29); KPIX-TV (5); KRON-DT (57); KRON-TV (4); KSTS (48); KSTS-DT (49); KTLN-DT (47); KTLN-TV (68); KTNC-DT (63); KTNC-TV (42); KTSF (26); KTSF-DT (27); KTVU (2); KTVU-DT (56)
Sacramento-Stockton-Modesto, CA	1,399,520	20	KCRA-DT (35); KCRA-TV (3); KMAX-DT (21); KMAX-TV (31); KOVR (13); KOVR-DT (25); KQCA (58); KQCA-DT (46); KSPX (29); KSPX-DT (48); KTFK-DT (62); KTFK-TV (64); KTXL (40); KTXL-DT (55); KUVS-DT (18); KUVS-TV (19); KXTV (10); KXTV-DT (61)
San Diego, CA	1,066,680	28	KFMB-DT (55); KFMB-TV (8); KGTV (10); KGTV-DT (25); KNSD (39); KNSD-DT (40); KSWB-DT (19); KSWB-TV (69); KUSI-DT (18); KUSI-TV (51)
Fresno-Visalia, CA	574,900	55	KAIL (53); KAIL-DT (7); KFRE-DT (36); KFRE-TV (59); KFSN-DT (9); KFSN-TV (30); KFTV (21); KFTV-DT (20); KGMC (43); KGMC-DT (44); KGPE (47); KGPE-DT (34); KMPH-DT (28); KMPH-TV (26); KNSO (51); KNSO-DT (5); KSEE (24); KSEE-DT (38); KTFE-DT (48); KTFE-TV (61)
Reno, NV	271,080	108	KAME-DT (20); KAME-TV (21); KOLO-DT (9); KOLO-TV (8); KREN-DT (26); KREN-TV (27); KRNV (4); KRNV-DT (7); KRXI-DT (44); KRXI-TV (11); KTVN (2); KTVN-DT (13); KWNV (7)
Santa Barbara-Santa Maria-San Luis Obispo, CA	240,190	121	KCOY-DT (19); KCOY-TV (12); KEYT-DT (27); KEYT-TV (3); KPMR (38); KPMR-DT (21); KSBY (6); KSBY-DT (15); KTAS (33); KTAS-DT (34)
Monterey-Salinas, CA	225,350	124	KCBA (35); KCBA-DT (13); KION-DT (32); KION-TV (46); KSBW (8); KSBW-DT (10); KSMS-DT (31); KSMS-TV (67)
Bakersfield, CA	220,730	125	KBAK-DT (33); KBAK-TV (29); KERO-DT (10); KERO-TV (23); KGET-DT (25); KGET-TV (17); KUVI-DT (55); KUVI-TV (45)

(Continued on next page)

Chico-Redding, CA	197,280	130
Medford-Klamath Falls, OR	171,830	140
Palm Springs, CA	159,240	142
Yuma, AZ-El Centro, CA	115,650	164
Eureka, CA	60,900	195

KCVU (30); KCVU-DT (20); KHSL-DT (43); KHSL-TV (12); KNVN (24); KNVN-DT (36); KRCR-DT (34); KRCR-TV (7)
 KBLN (30); KDKF (31); KDKF-DT (29); KDRV (12); KDRV-DT (38); KVVU (26); KVVU-DT (27); KQBI (5); KQBI-DT (15); KOTI (2); KOTI-DT (13); KTVL (10); KTVL-DT (35)
 KESQ-DT (52); KESQ-TV (42); KMIR-DT (46); KMIR-TV (36)
 KAJB (54); KECY-DT (48); KECY-TV (9); KSWT (13); KSWT-DT (16); KVEE (7); KVEE-DT (22); KYMA (11); KYMA-DT (41)
 KAEF (23); KAEF-DT (22); KBVU (29); KBVU-DT (28); KIEM-DT (16); KIEM-TV (3); KVIQ (6); KVIQ-DT (17)

California *Digital* Station Totals as of October 1, 2008

	VHF	UHF	TOTAL
Commercial Television	7	81	88
Educational Television	1	16	17
	8	97	105

California Analog Station Totals as of October 1, 2008

	VHF	UHF	TOTAL
Commercial Television	27	62	89
Educational Television	4	12	16
	31	74	105

KDOC-DT
Ch. 32

Network Service: IND.

Licensee: Ellis Communications KDOC Licensee LLC, 685 11th St, Atlanta, GA 30318.

Studio: 625 N Grand Ave, Santa Ana, CA 92701.

Mailing Address: 625 N Grand Ave, Santa Ana, CA 92701.

Phone: 949-442-9800. **Fax:** 949-261-5956.

E-mail: scampbell@kdoctv.net

Web Site: <http://www.kdoctv.net>

Technical Facilities: Channel No. 32 (578-584 MHz). Authorized power: 1000-kw max. visual, aural. Antenna: 3113-ft above av. terrain, 322-ft. above ground, 6030-ft. above sea level.

Latitude	34°	13'	35"
Longitude	118°	03'	58"

Transmitter: Mount Wilson Antenna Farm.

Note: Latitude and longitude coordinates shown are based on the North American Datum of 1927 (NAD 27) as currently required by the Mass Media Bureau of the FCC.

Ownership: Ellis Communications Group LLC.

Began Operation: September 1, 2001.

Represented (legal): Goldberg, Godles, Wiener & Wright.

Personnel:

Scott Campbell, General Manager.

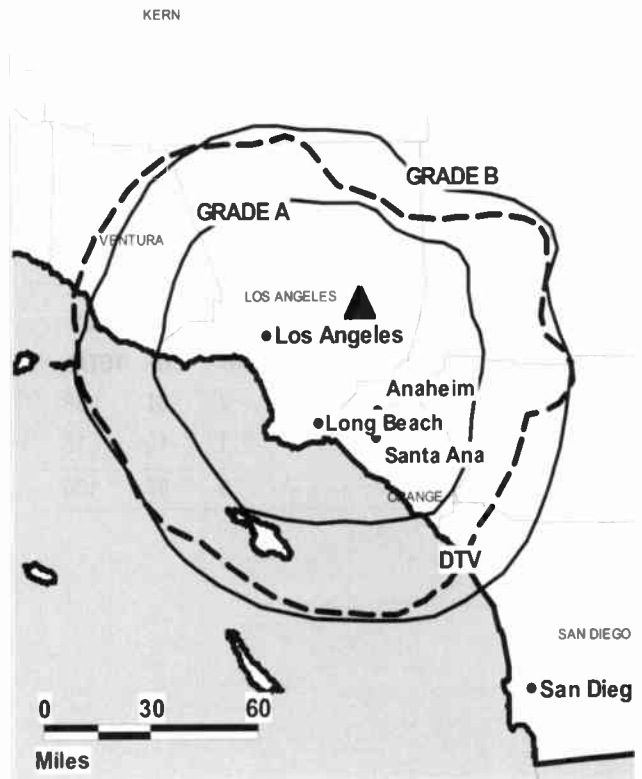
Dennis Doty, Engineering Director.

Jim Sandry, Business Manager.

John Atkinson, Programming & Production Director.

Paula Corso, Traffic Manager.

KDOC-DT BMPCDT-20040323ATA GRANTED: 6/5/2006



© 2009 Warren Communications News

City of License: Anaheim. **Station DMA:** Los Angeles, CA. **Rank:** 2.

Nielsen Data: Not available.

KDOC-TV

Ch. 56

Network Service: IND.

Licensee: Ellis Communications KDOC Licensee LLC, 685 11th St, Atlanta, GA 30318.

Studio: 625 N Grand Ave, Santa Ana, CA 92701.

Mailing Address: 625 N Grand Ave, Santa Ana, CA 92701.

Phone: 949-442-9800. **Fax:** 949-261-5956.

E-mail: scampbell@kdoctv.net

Web Site: http://www.kdoctv.net

Technical Facilities: Channel No. 56 (722-728 MHz). Authorized power: 2450-kw max. visual, aural. Antenna: 3041-ft above av. terrain, 249-ft. above ground, 5958-ft. above sea level.

Latitude 34° 13' 36"
Longitude 118° 03' 58"

Note: Latitude and longitude coordinates shown are based on the North American Datum of 1927 (NAD 27) as currently required by the Mass Media Bureau of the FCC.

Multichannel TV Sound: Stereo only.

Satellite Earth Stations: Transmitter Harris; M/A-Corn, 3.7-meter C-band; AFC, 3.7-meter Ku-band; DH Satellite, 4.2-meter.

Ownership: Ellis Communications Group LLC.

Began Operation: October 1, 1982. Sale to present owner by Golden Broadcasting LP approved by FCC May 12, 2006.

Represented (legal): Goldberg, Godles, Wiener & Wright.

Personnel:

Scott Campbell, General Manager.

Paula Corso, Traffic Manager.

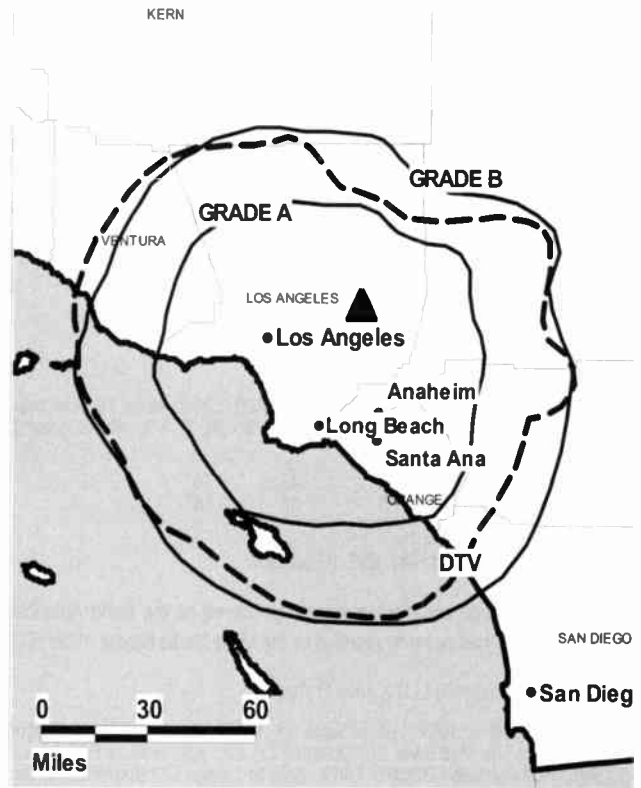
Dennis Doty, Engineering Director.

Jim Sandry, Business Manager.

John Atkinson, Programming & Production Director.

City of License: Anaheim. **Station DMA:** Los Angeles, CA. **Rank:** 2.

KDOC-TV BMPCT-20040128AHX GRANTED: 7/23/2004



© 2009 Warren Communications News

Circulation © 2008 Nielsen. Coverage based on Nielsen study.

GrandTotal	Cable TV Households	Non-cable TV Households	Total TV Households
Estimated Station Totals *	2,605,760	2,806,680	5,412,440
Average Weekly Circulation (2008)	401,262	384,193	785,455
Average Daily Circulation (2008)			212,516

Station DMA Total	Cable TV Households	Non-cable TV Households	Total TV Households
Estimated Station Totals *	2,605,760	2,806,680	5,412,440
Average Weekly Circulation (2008)	401,262	384,193	785,455
Average Daily Circulation (2008)			212,516

*Estimated station totals are sums of the Nielsen TV and Cable TV household estimates for each county in which the station registers viewing of more than 5% as per the Nielsen Survey Methods.

KAEF
Ch. 23

Network Service: ABC.

Licensee: BlueStone License Holdings Inc., 280 Park Ave, 25th Floor, E Tower, New York, NY 10017.

Studio: 540 E St, Eureka, CA 95501.

Mailing Address: 540 E St, Eureka, CA 95501.

Phone: 707-444-2323. **Fax:** 707-445-9451.

E-mail: ataplin@kaef.tv

Web Site: http://www.kaefv.com

Technical Facilities: Channel No. 23 (524-530 MHz). Authorized power: 141-kw max. visual, 14-kw aural. Antenna: 1636-ft above av. terrain, 279-ft. above ground, 2890-ft. above sea level.

Latitude	40°	43'	36"
Longitude	123°	58'	18"

Transmitter: 1733 Barry Ridge, 11-mi. ESE of Eureka.

Note: Latitude and longitude coordinates shown are based on the North American Datum of 1927 (NAD 27) as currently required by the Mass Media Bureau of the FCC.

Ownership: Bonten Media Group LLC (Group Owner).

Began Operation: August 1, 1987. Left air April 30, 1989. Sale to California-Oregon Broadcasting Inc. by The Mad River Broadcasting Co. Inc. approved by FCC August 4, 1989. Resumed operation October 1989. Sale to Lamco Communications Inc. by California-Oregon Broadcasting Inc. approved by FCC May 26, 1995. Sale to BlueStone TV Holdings Inc. by Lamco Communications Inc. approved by FCC April 29, 2004. Transfer to present owner by BlueStone TV Holdings Inc. approved by FCC April 24, 2007.

Represented (sales): Petry Television Inc.

Represented (legal): Covington & Burling.

Personnel:

Allison Taplin, General Sales Manager.

Gary Gunter, News Director.

Jeff Knott, Chief Engineer.

Debra Beaver, Business Manager.

Debbie Burke, Program Director.

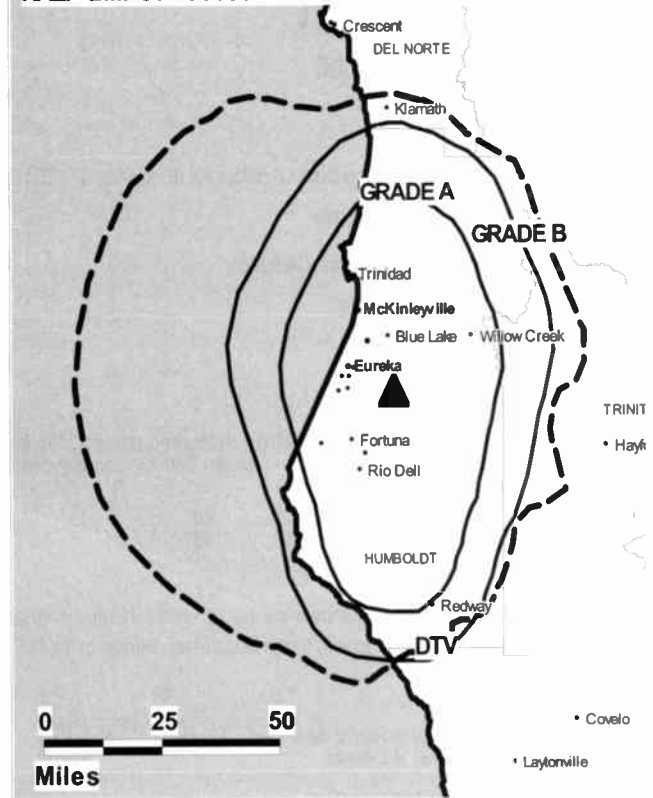
Juanita Ramos, Promotion Director.

Stan Bergren, Production Manager.

Kim Lewis, Traffic Manager.

City of License: Arcata. **Station DMA:** Eureka, CA. **Rank:** 195.

KAEF BMPCT-19860620KJ GRANTED: 7/29/1987



© 2009 Warren Communications News

Circulation © 2008 Nielsen. Coverage based on Nielsen study.

GrandTotal	Cable TV Households	Non-cable TV Households	Total TV Households
Estimated Station Totals *	43,870	20,110	63,980
Average Weekly Circulation (2008)	19,319	3,549	22,868
Average Daily Circulation (2008)			7,630
Station OMA Total	Cable TV Households	Non-cable TV Households	Total TV Households
Estimated Station Totals *	39,550	20,110	59,660
Average Weekly Circulation (2008)	18,805	3,549	22,354
Average Daily Circulation (2008)			7,578
Other OMA Total	Cable TV Households	Non-cable TV Households	Total TV Households
Estimated Station Totals *	4,320	0	4,320
Average Weekly Circulation (2008)	514	0	514
Average Daily Circulation (2008)			52

*Estimated station totals are sums of the Nielsen TV and Cable TV household estimates for each county in which the station registers viewing of more than 5% as per the Nielsen Survey Methods.

KAEF-DT
Ch. 22

Network Service: ABC.

Licensee: BlueStone License Holdings Inc., 280 Park Ave, 25th Floor, E Tower, New York, NY 10017.

Studio: 540 E St, Eureka, CA 95501.

Mailing Address: 540 E St, Eureka, CA 95501.

Phone: 707-444-2323. **Fax:** 707-445-9451.

E-mail: atapl@kaef.tv

Web Site: <http://www.kaef.tv>

Technical Facilities: Channel No. 22 (518-524 MHz). Authorized power: 45-kw max. visual, aural. Antenna: 1804-ft above av. terrain, 419-ft. above ground, 3069-ft. above sea level.

Latitude	40°	43'	39"
Longitude	123°	58'	17"

Note: Latitude and longitude coordinates shown are based on the North American Datum of 1927 (NAD 27) as currently required by the Mass Media Bureau of the FCC.

Ownership: Bonten Media Group LLC (Group Owner).

Began Operation: Station operating; no on-air date

Represented (legal): Covington & Burling.

Represented (sales): Petry Television Inc.

Personnel:

Alison Taplin, General Sales Manager.

Gary Gunter, News Director.

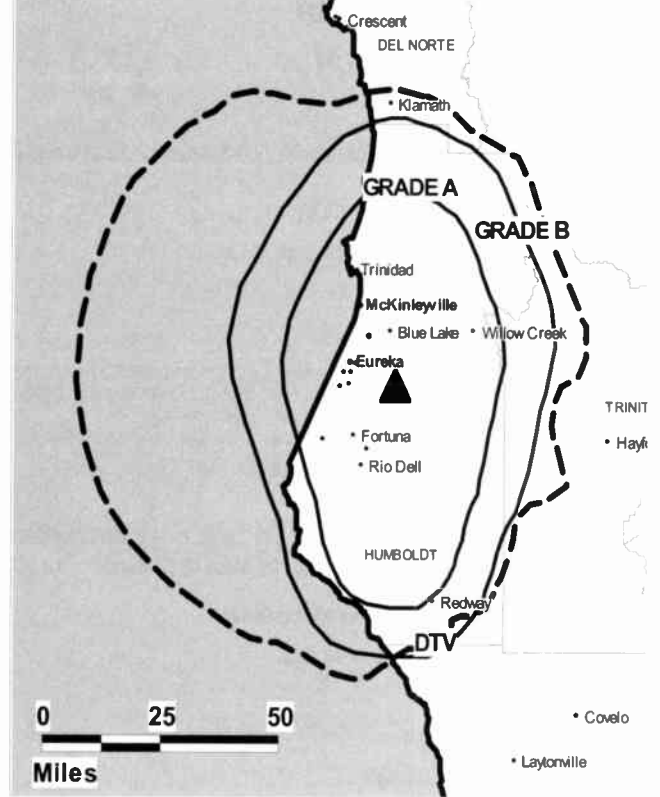
Jeff Knott, Chief Engineer.

Debra Beaver, Business Manager.

Debbie Burke, Program Director.

Juanita Ramos, Promotion Director.

KAEF-DT BPCDT-20070914AAG GRANTED: 10/3/2007



© 2009 Warren Communications News

Stan Bergren, Production Manager.

Kim Lewis, Traffic Manager.

City of License: Arcata. **Station DMA:** Eureka, CA. **Rank:** 195.

Nielsen Data: Not available.

KAZA-DT

Ch. 47

Network Service: IND.

Licensee: Pappas Southern California License LLC, 500 S. Chinowth Rd., Visalia, CA 93277.

Studio: 1139 Grand Central Ave, Glendale, CA 91201.

Mailing Address: 1139 Grand Central Ave, Glendale, CA 91201.

Phone: 818-241-5400. **Fax:** 818-247-0190.

Web Site: <http://www.tvazteca.com>

Technical Facilities: Channel No. 47 (668-674 MHz). Authorized power: 350-kw max. visual, aural. Antenna: 3073-ft above av. terrain, 299-ft. above ground, 5998-ft. above sea level.

Latitude	34°	13'	37"
Longitude	118°	03'	57"

Note: Latitude and longitude coordinates shown are based on the North American Datum of 1927 (NAD 27) as currently required by the Mass Media Bureau of the FCC.

Ownership: Pappas Telecasting Companies (Group Owner).

Began Operation: Station operating; no on-air date.

Personnel:

Guillermo Reynal, Sales Manager.

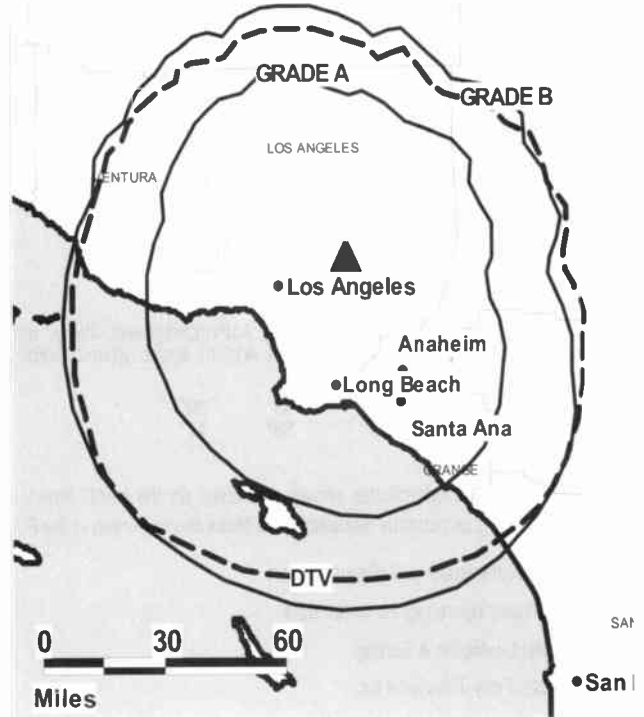
Lisiane Bothelio, Local Sales Manager.

Hugo Enciso, National Sales Manager.

Ana Alamar, Promotion Director.

City of License: Avalon. **Station DMA:** Los Angeles, CA. **Rank:** 2.

KAZA-DT BPCDT-20040528AVJ GRANTED: 7/28/2004



© 2009 Warren Communications News

Nielsen Data: Not available.

KAZA-TV

Ch. 54

Network Service: IND.

Licensee: Pappas Southern California License LLC, 500 S. Chinowth Rd., Visalia, CA 93277.

Studio: 1139 Grand Central Ave, Glendale, CA 91201.

Mailing Address: 1139 Grand Central Ave, Glendale, CA 91201.

Phone: 818-241-5400. **Fax:** 818-247-0190.

Web Site: <http://www.tvazteca.com>

Technical Facilities: Channel No. 54 (710-716 MHz). Authorized power: 5000-kw max. visual, 500-kw aural. Antenna: 1222-ft above av. terrain, 107-ft. above ground, 1687-ft. above sea level.

Latitude 33° 21' 00"
Longitude 118° 21' 05"

Transmitter: Atop Dakin Peak, Avalon.

Note: Latitude and longitude coordinates shown are based on the North American Datum of 1927 (NAD 27) as currently required by the Mass Media Bureau of the FCC.

Ownership: Pappas Telecasting Companies (Group Owner).

Began Operation: January 9, 2001.

Personnel:

Guillermo Reynel, Sales Manager.

Lisiane Bothello, Local Sales Manager.

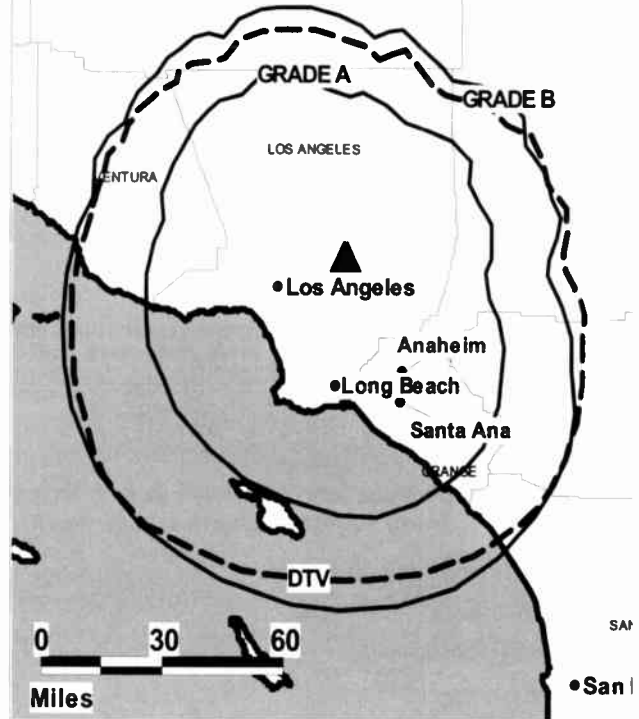
Hugo Enciso, National Sales Manager.

Ana Alamar, Promotion Director.

City of License: Avalon. **Station DMA:** Los Angeles, CA. **Rank:** 2.

WARREN'S Washington Internet Daily
Covering the politics and policies of the internet.
FREE 30-DAY TRIAL—call 800-771-9202 or visit www.warren-news.com

KAZA-TV BMPCT-20010724AAM GRANTED: 4/2/2002



© 2009 Warren Communications News

Circulation © 2008 Nielsen. Coverage based on Nielsen study.

GrandTotal	Cable TV Households	Non-cable TV Households	Total TV Households
Estimated Station Totals *	2,605,760	2,806,680	5,412,440
Average Weekly Circulation (2008)	246,980	516,337	763,317
Average Daily Circulation (2008)			253,655

Station DMA Total	Cable TV Households	Non-cable TV Households	Total TV Households
Estimated Station Totals *	2,605,760	2,806,680	5,412,440
Average Weekly Circulation (2008)	246,980	516,337	763,317
Average Daily Circulation (2008)			253,655

*Estimated station totals are sums of the Nielsen TV and Cable TV household estimates for each county in which the station registers viewing of more than 5% as per the Nielsen Survey Methods.

KBAK-DT
Ch. 33

Network Service: CBS.

Licensee: Fisher Broadcasting-California TV LLC, 100 4th Ave N, Ste 510, Seattle, WA 98109.

Studio: 1901 Westwind Dr., Bakersfield, CA 93301.

Mailing Address: PO Box 2929, Bakersfield, CA 93303.

Phone: 661-327-7955. **Fax:** 661-327-5603.

E-mail: wwl@westwindtv.com

Web Site: <http://www.eyeforyou.com>

Technical Facilities: Channel No. 33 (584-590 MHz). Authorized power: 110-kw max. visual, aural. Antenna: 3701-ft above av. terrain, 141-ft. above ground, 7687-ft. above sea level.

Latitude	35°	27'	11"
Longitude	118°	35'	25"

Note: Latitude and longitude coordinates shown are based on the North American Datum of 1927 (NAD 27) as currently required by the Mass Media Bureau of the FCC.

Ownership: Fisher Communications Inc. (Group Owner).

Began Operation: Station operating; no on-air date

Represented (legal): Covington & Burling.

Represented (sales): Katz Media Group.

Personnel:

Troy A. McGuire, General Manager.

Pete Capra, Chief Engineer.

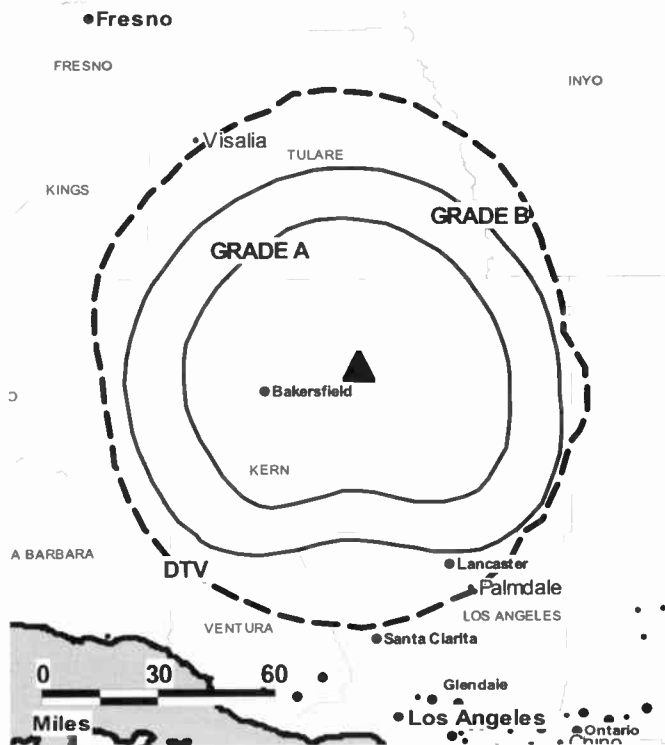
Meaghan St. Pierre, News Director.

Patti Leveque, Business Manager.

Cindi Diaz, Sales Manager.

Tracy Peoples, Promotion Director.

KBAK-DT BPCDT-19990921AAS GRANTED: 1/11/2001



© 2009 Warren Communications News

Nancy Clarke, Program Director.

Janice Curliss, Traffic Manager.

City of License: Bakersfield. **Station DMA:** Bakersfield, CA. **Rank:** 125.

Nielsen Data: Not available.

KBAK-TV

Ch. 29

Network Service: CBS.

Licensee: Fisher Broadcasting-California TV LLC, 100 4th Ave N, Ste 510, Seattle, WA 98109.

Studio: 1901 Westwind Dr., Bakersfield, CA 93301.

Mailing Address: PO Box 2929, Bakersfield, CA 93303.

Phone: 661-327-7955. **Fax:** 661-327-5603.

E-mail: wwl@westwindtv.com

Web Site: http://www.eyeforyou.com

Technical Facilities: Channel No. 29 (560-566 MHz). Authorized power: 1700-kw max. & 77.6-kw horizontal visual, 340-kw & 15.5-kw horizontal aural. Antenna: 3730-ft above av. terrain, 230-ft. above ground, 7775-ft. above sea level.

Latitude 35° 27' 11"
Longitude 118° 35' 25"

Transmitter: Breckenridge Mountain, 24-mi. ENE of Bakersfield.

Note: Latitude and longitude coordinates shown are based on the North American Datum of 1927 (NAD 27) as currently required by the Mass Media Bureau of the FCC.

Satellite Earth Stations: Transmitter RCA; Andrew, 7.3-meter C-band; AFC, 3.7-meter Ku-band; Andrew, 4.5-meter C-band; Scientific-Atlanta, 5-meter C-band; Scientific-Atlanta, M/A-Corn, Avantek receivers.

Ownership: Fisher Communications Inc. (Group Owner).

Began Operation: August 20, 1953. Sale to Reeves Broadcasting Corp. by San Francisco Chronicle approved by FCC October 12, 1960. Sale to Harriscop Broadcasting Corp. by Reeves Broadcasting Corp. approved by FCC May 12, 1964. Sale to Bumham Broadcasting Co. by Harriscop Broadcasting Corp. approved by FCC October 2, 1986. Sale to Westwind Communications LLC by Bumham Broadcasting Co. approved by FCC November 9, 1995. Sale to present owner by Westwind Communications LLC approved by FCC November 19, 2007.

Represented (legal): Covington & Burling.

Represented (sales): Continental Television Sales.

Represented (engineering): Hammett & Edison Inc.

Personnel:

Toby A. McGuire, General Manager.

Cindi Diaz, Sales Associate.

Meaghan St. Pierre, News Director.

Pete Capra, Chief Engineer.

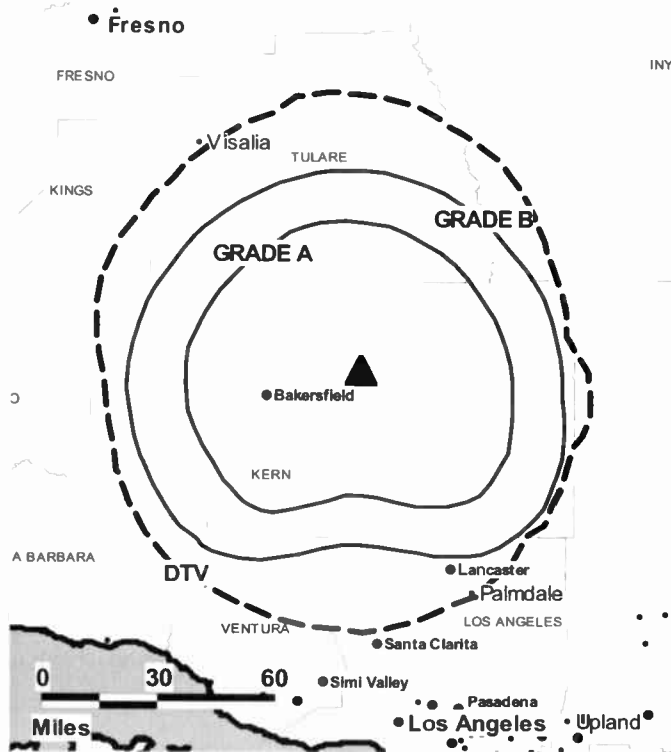
Patti Leveque, Business Manager.

Nancy Clarke, Program Director.

Tracy Peoples, Promotion & Marketing Director.

Janice Curliss, Traffic Manager.

KBAK-TV BPCT-4248 GRANTED: 9/23/1969



City of License: Bakersfield. **Station DMA:** Bakersfield, CA. **Rank:** 125.

Circulation © 2008 Nielsen. Coverage based on Nielsen study.

GrandTotal	Cable TV Households	Non-cable TV Households	Total TV Households
Estimated Station Totals *	160,150	182,330	342,480
Average Weekly Circulation (2008)	73,658	52,189	125,847
Average Daily Circulation (2008)			59,239
Station DMA Total	Cable TV Households	Non-cable TV Households	Total TV Households
Estimated Station Totals *	121,730	95,480	217,210
Average Weekly Circulation (2008)	71,699	43,157	114,856
Average Daily Circulation (2008)			55,606
Other DMA Total	Cable TV Households	Non-cable TV Households	Total TV Households
Estimated Station Totals *	38,420	86,850	125,270
Average Weekly Circulation (2008)	1,959	9,032	10,991
Average Daily Circulation (2008)			3,633

*Estimated station totals are sums of the Nielsen TV and Cable TV household estimates for each county in which the station registers viewing of more than 5% as per the Nielsen Survey Methods.

KERO-DT
Ch. 10

Network Service: ABC.

Grantee: McGraw-Hill Broadcasting Co. Inc., 321 21st St., Bakersfield, CA 93301-4120.

Studio: 321 21st St., Bakersfield, CA 93301-4120.

Mailing Address: 321 21st St., Bakersfield, CA 93301-4120.

Phone: 661-637-2323; 661-637-2300. **Fax:** 661-322-1701.

E-mail: smcevoy@kero.com

Web Site: http://www.turto23.com

Technical Facilities: Channel No. 10 (192-198 MHz). Authorized power: 4.6-kw visual, aural. Antenna: 3547-ft above av. terrain, 36-ft. above ground, 7520-ft. above sea level.

Latitude	35°	27'	13.4"
Longitude	118°	35'	37.5"

Requests CP for change to 10.8-kw visual, 3632-ft above av. terrain, 118-ft. above ground, 7602-ft. above sea level; lat. 35° 27' 14", long. 118° 35' 37", BPCDT-20080619AIN.

Note: Latitude and longitude coordinates shown are based on the North American Datum of 1927 (NAD 27) as currently required by the Mass Media Bureau of the FCC.

Ownership: McGraw-Hill Broadcasting Co. Inc. (Group Owner).

Began Operation: May 1, 2002. High Definition.

Represented (sales): Harrington Righter & Parsons Inc. (HRP).

Personnel:

Steven P McEvoy, General Manager.

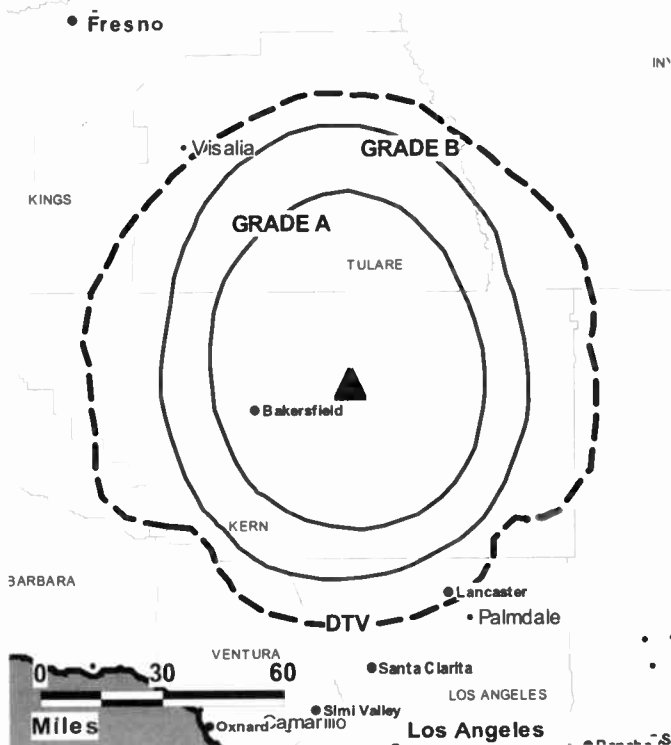
Dennis Brostrom, Local Sales Manager.

Todd Karli, News Director.

Tom Wimberly, Chief Engineer.

Roxanne Tillman, Accounting Department.

KERO-DT BMLCDT-20030429AAS GRANTED: 7/22/2003



© 2009 Warren Communications News

Steve Taylor, Production Manager.

Maxine Cole, Traffic Manager.

City of License: Bakersfield. **Station DMA:** Bakersfield, CA. **Rank:** 125.

Nielsen Data: Not available.

KERO-TV
Ch. 23

Network Service: ABC.

Licensee: McGraw-Hill Broadcasting Co. Inc., 321 21st St., Bakersfield, CA 93301.

Studio: 321 21st St., Bakersfield, CA 93301.

Mailing Address: 321 21st St., Bakersfield, CA 93301.

Phone: 661-637-2323; 661-637-2300. **Fax:** 661-322-1701.

E-mail: smcevoy@kero.com

Web Site: http://www.turto23.com

Technical Facilities: Channel No. 23 (524-530 MHz). Authorized power: 1760-kw max. & 323-kw horizontal visual, 352-kw & 72.4-kw horizontal aural. Antenna: 3700-ft above av. terrain, 183-ft. above ground, 7668-ft. above sea level.

Latitude 35° 27' 14"
Longitude 118° 35' 37"

Transmitter: Breckenridge Mountain, 22-mi. E of Bakersfield.

Note: Latitude and longitude coordinates shown are based on the North American Datum of 1927 (NAD 27) as currently required by the Mass Media Bureau of the FCC.

Satellite Earth Stations: Transmitter Acrodyne; Scientific-Atlanta, 7-meter C-band; Microdyne, 7-meter C-band; Microdyne, 3.7-meter Ku-band; United Satellite Systems, 5-meter KC-band; Scientific-Atlanta, Microdyne, M/A-Com, Drake receivers.

Ownership: McGraw-Hill Broadcasting Co. Inc. (Group Owner).

Began Operation: September 26, 1953. Sale to present owner by Time-Life Broadcasting Inc. approved by FCC March 8, 1972 (Television Digest, Vol. 12:10, 11). Sale to Time-Life by Transcontinent Television Corp. approved by FCC February 19, 1964 (Vol. 3: 15, 16, 31, 48). Operated simultaneously on Ch. 10 & 23 from July 1 to September 1, 1963 & thereafter only on Ch. 23. Merger of Marietta Broadcasting Inc. (including KFMB-TV-AM, San Diego) into Transcontinent Television Corp. approved by FCC May 13, 1959 (Vol. 15:7, 12, 20).

Represented (sales): Harrington Righter & Parsons Inc. (HRP).

Represented (legal): Koteen & Naftalin LLP.

Personnel:

Steven P McEvoy, General Manager.

Dennis Brostrom, Local Sales Manager.

Todd Karli, News Director.

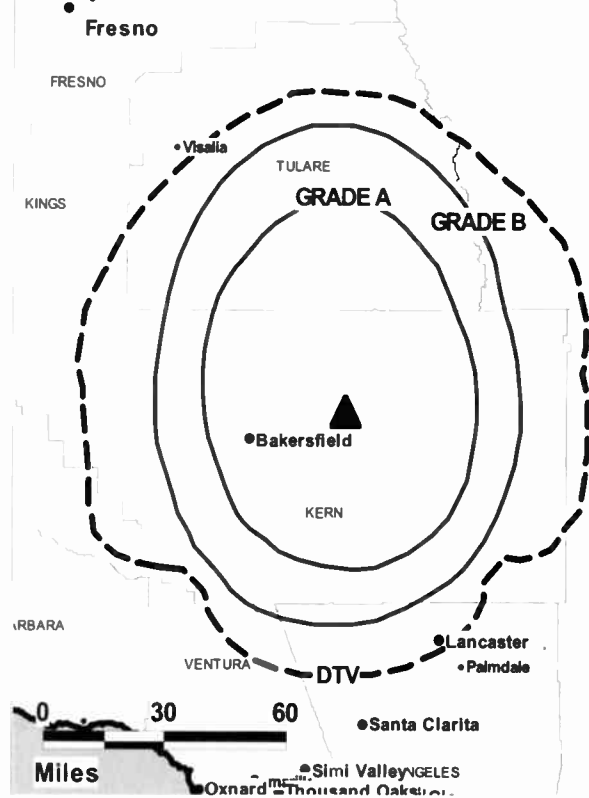
Maxine Cole, Traffic Manager.

Steve Taylor, Production Manager.

Thomas M. Wimberly, Chief Engineer.

Roxanne Tillman, Accounting Department.

KERO-TV BMPCT-3748 GRANTED: 3/16/1956



© 2009 Warren Communications News

City of License: Bakersfield. **Station DMA:** Bakersfield, CA. **Rank:** 125.

Circulation © 2008 Nielsen. Coverage based on Nielsen study.

GrandTotal	Cable TV Households	Non-cable TV Households	Total TV Households
Estimated Station Totals *	121,730	95,480	217,210
Average Weekly Circulation (2008)	64,760	40,770	105,530
Average Daily Circulation (2008)			45,831
Station DMA Total	Cable TV Households	Non-cable TV Households	Total TV Households
Estimated Station Totals *	121,730	95,480	217,210
Average Weekly Circulation (2008)	64,760	40,770	105,530
Average Daily Circulation (2008)			45,831

*Estimated station totals are sums of the Nielsen TV and Cable TV household estimates for each county in which the station registers viewing of more than 5% as per the Nielsen Survey Methods.

KGET-DT
Ch. 25

Network Service: CW, NBC.

Licensee: Newport Television License LLC, 460 Nichols Rd, Ste 250, Kansas City, MO 64112.

Studio: 2120 L St., Bakersfield, CA 93301.

Mailing Address: 2120 L St., Bakersfield, CA 93301.

Phone: 661-283-1700. **Fax:** 661-283-1855.

E-mail: newsinfo@kget.com

Web Site: http://www.kget.com

Technical Facilities: Channel No. 25 (536-542 MHz). Authorized power: 135-kw max. visual, aural. Antenna: 1329-ft above av. terrain, 171-ft. above ground, 3694-ft. above sea level.

Latitude	35°	26'	17"
Longitude	118°	44'	22"

Note: Latitude and longitude coordinates shown are based on the North American Datum of 1927 (NAD 27) as currently required by the Mass Media Bureau of the FCC.

Ownership: Newport Television LLC (Group Owner).

Began Operation: July 1, 2003.

Represented (sales): Katz Media Group.

Represented (legal): Covington & Burling.

Personnel:

Tom Randour, Vice President & General Manager.

Kristi Spitzer, Sales Director.

Cheryl Rydia, Local Sales Manager.

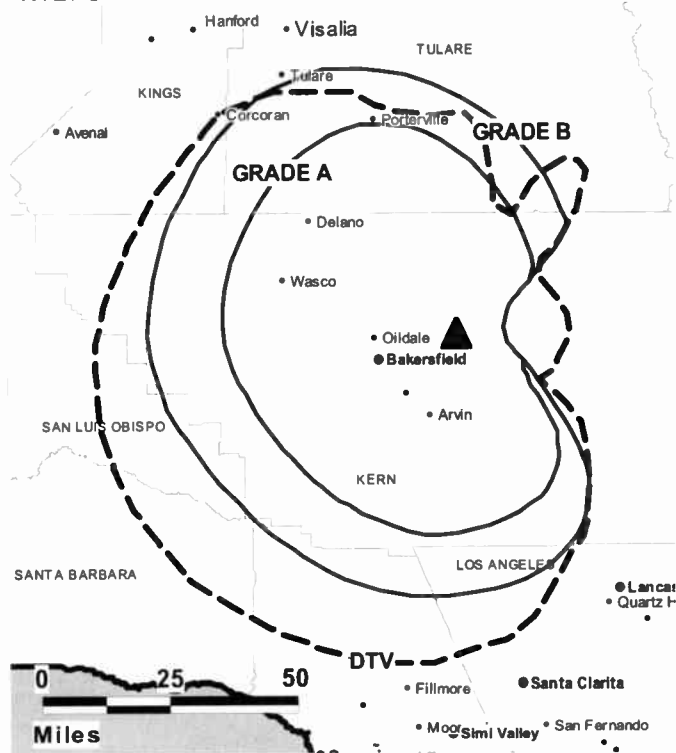
John Piliros, News Director.

Tom Ballew, Engineering Director.

Kim Johns, Controller.

Shirley Sanford, Program Manager.

KGET-DT BMPCDT-20020926ACH GRANTED: 10/28/2002



© 2009 Warren Communications News

Rachel Portillo, Traffic Manager.

Jim Tripeny, Production & Creative Services Manager.

Jan Lemucchi, Community Affairs Director.

City of License: Bakersfield. **Station OMA:** Bakersfield, CA. **Rank:** 125.

Nielsen Oata: Not available.

KGET-TV
Ch. 17

Network Service: NBC.

Licensee: Newport Television License LLC, 460 Nichols Rd, Ste 250, Kansas City, MO 64112.

Studio: 2120 L St., Bakersfield, CA 93301.

Mailing Address: 2120 L St., Bakersfield, CA 93301.

Phone: 661-283-1700. **Fax:** 661-283-1855.

E-mail: newsinfo@kget.com

Web Site: http://www.kget.com

Technical Facilities: Channel No. 17 (488-494 MHz). Authorized power: 5000-kw max. & 398-kw horizontal visual, 500-kw & 39.8-kw horizontal aural. Antenna: 1400-ft above av. terrain, 288-ft. above ground, 3813-ft. above sea level.

Latitude 35° 26' 20"
Longitude 118° 44' 23"

Transmitter: Mount Adelaide, 16-mi. E of Bakersfield.

Note: Latitude and longitude coordinates shown are based on the North American Datum of 1927 (NAD 27) as currently required by the Mass Media Bureau of the FCC.

Multichannel TV Sound: Stereo only.

Satellite Earth Stations: Transmitter Harris; ADM, 6.1-meter C-band; Harris, 3-meter Ku-band; RCA, 3.7-meter Ku-band; United Satellite Systems, 4.3-meter C-band; Harris, 6-meter Ku-band; United Satellite Systems, Scientific-Atlanta, M/A-Com, Harris receivers.

Ownership: Newport Television LLC (Group Owner).

Began Operation: November 8, 1959. Sale to High Plains Broadcasting Inc. (James H. Martin) pending. Sale to present owner by Clear Channel Communications Inc. approved by FCC November 29, 2007. In stock swap, Clear Channel Broadcasting Inc. acquired The Ackerley Group. FCC approved deal May 29, 2002. Sale to The Ackerley Group by Gillett Broadcasting Co. approved by FCC October 14, 1983. Sale to Gillett by ASI Communications approved by FCC June 20, 1978. Transfer to Atlantic States Industries from Lincoln Dellar approved by FCC September 11, 1969. Previous sale to Lincoln Dellar by group which included Dellar as 41.2% stockholder approved by FCC December 31, 1962.

Represented (sales): Katz Media Group.

Represented (legal): Covington & Burling.

Personnel:

Tom Randour, Vice President & General Manager.

Kristi Spitzer, Sales Director.

Cheryl Rydia, Local Sales Manager.

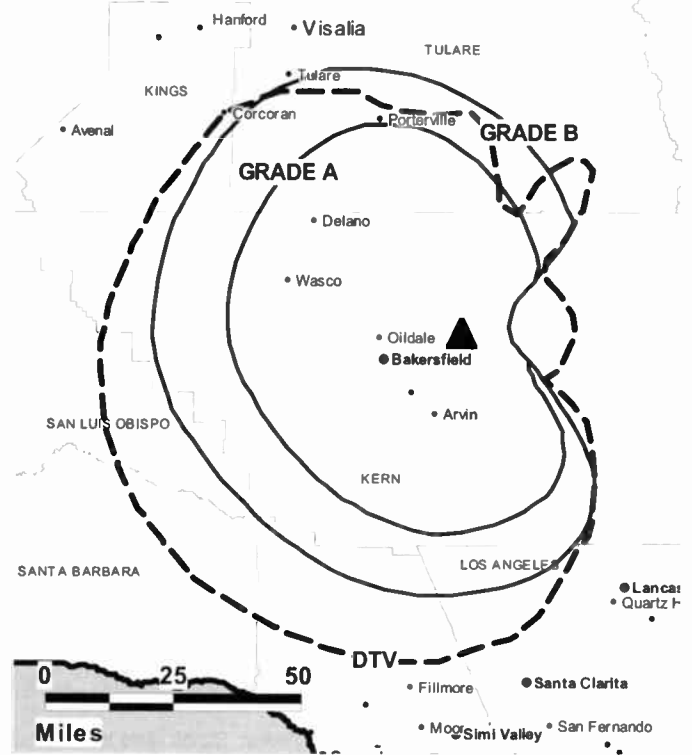
John Piliros, News Director.

Tom Ballew, Engineering Director.

Kim Johns, Controller.

Shirley Sanford, Program Manager.

KGET-TV BLCT-19790529KF GRANTED: 1/21/1981



Rachel Portillo, Traffic Manager.

Jim Tripeny, Production & Creative Services Manager.

Jan Lemucchi, Community Affairs Director.

City of License: Bakersfield. **Station DMA:** Bakersfield, CA. **Rank:** 125.

Circulation © 2008 Nielsen. Coverage based on Nielsen study.

GrandTotal	Cable TV Households	Non-cable TV Households	Total TV Households
Estimated Station Totals *	121,730	95,480	217,210
Average Weekly Circulation (2008)	82,168	46,690	128,858
Average Daily Circulation (2008)			65,163
Station DMA Total	Cable TV Households	Non-cable TV Households	Total TV Households
Estimated Station Totals *	121,730	95,480	217,210
Average Weekly Circulation (2008)	82,168	46,690	128,858
Average Daily Circulation (2008)			65,163

*Estimated station totals are sums of the Nielsen TV and Cable TV household estimates for each county in which the station registers viewing of more than 5% as per the Nielsen Survey Methods.

KUVI-DT
Ch. 55

Network Service: MNT.

Licensee: KUVI License Partnership GP, 1999 Avenue of the Stars, Suite 3050, Los Angeles, CA 90067.

Studio: 5801 Truxton Ave., Bakersfield, CA 93309.

Mailing Address: 5801 Truxton Ave., Bakersfield, CA 93309.

Phone: 661-324-0045. **Fax:** 661-334-2693.

E-mail: tford45@univision.net

Web Site: <http://www.kuvi45.com>

Technical Facilities: Channel No. 55 (716-722 MHz). Authorized power: 200-kw max. visual, aural. Antenna: 1270-ft above av. terrain, 86-ft. above ground, 3609-ft. above sea level.

Latitude	35°	26'	20"
Longitude	118°	44'	24"

Holds CP for change to channel number 45, 120-kw max. visual, 1325-ft above av. terrain, 144-ft. above ground, 3665-ft. above sea level; BPCDT-20080328AIU.

Note: Latitude and longitude coordinates shown are based on the North American Datum of 1927 (NAD 27) as currently required by the Mass Media Bureau of the FCC.

Ownership: Univision Communications Inc. (Group Owner).

Began Operation: August 12, 2002. Standard Definition. Station plans to broadcast digitally on its analog channel allotment.

Represented (sales): Katz Media Group.

Represented (legal): Covington & Burling.

Personnel:

Teresa A. Ford, Station Manager.

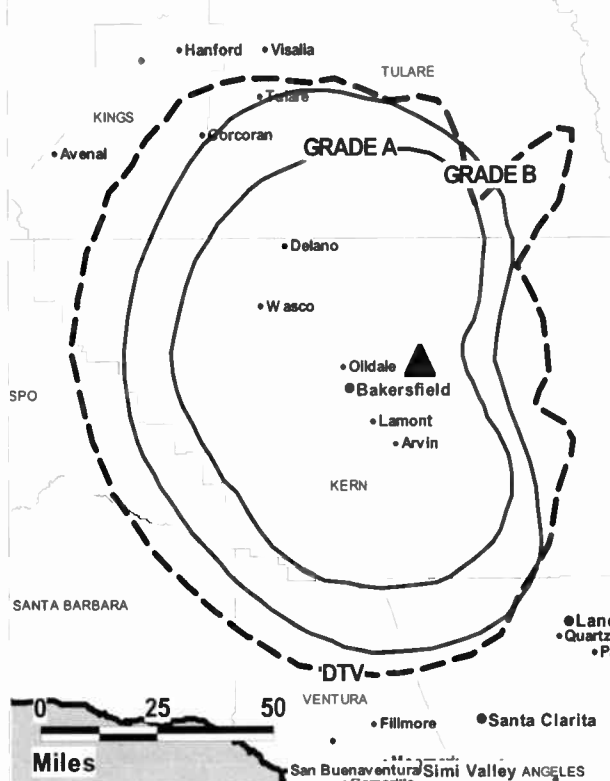
Rich Schwartz, General Sales Manager.

Eric Porter, Local Sales Manager.

Carlos Chespinoza, National Sales Manager.

Ken Richter, Chief Engineer.

KUVI-DT BMPCDT-20080618AEJ GRANTED: 7/14/2008



© 2009 Warren Communications News

Joe Collins, Business Manager.

Chuck Sukit, Production Director.

Faith Flores, Traffic Manager.

Shella Moore, Human Resources Director.

City of License: Bakersfield. **Station DMA:** Bakersfield, CA. **Rank:** 125.

Nielsen Data: Not available.

KUVI-TV
Ch. 45

Network Service: MNT.

Licensee: KUVI License Partnership GP, 1999 Avenue of the Stars, Suite 3050, Los Angeles, CA 90067.

Studio: 5801 Truxtun Ave., Bakersfield, CA 93309.

Mailing Address: 5801 Truxtun Ave., Bakersfield, CA 93309.

Phone: 661-324-0045. **Fax:** 661-334-2693.

E-mail: tford45@univision.net

Web Site: http://www.kuvi45.com

Technical Facilities: Channel No. 45 (656-662 MHz). Authorized power: 5000-kw max. visual, 500-kw aural. Antenna: 1325-ft above av. terrain, 144-ft. above ground, 3665-ft. above sea level.

Latitude 35° 26' 20"
Longitude 118° 44' 24"

Transmitter: Mount Adelaide, approx. 15-mi. ENE of Bakersfield.

Note: Latitude and longitude coordinates shown are based on the North American Datum of 1927 (NAD 27) as currently required by the Mass Media Bureau of the FCC.

Multichannel TV Sound: Stereo only.

Satellite Earth Station: Transmitter Harris; Scientific-Atlanta, C-band.

Ownership: Univision Communications Inc. (Group Owner).

Began Operation: December 1, 1988. Sale to Buck Owens Production Co. Inc. by Dorothy J. Owens, Debtor-In-Possession approved by FCC August 27, 1990. Sale to present owner by Buck Owens Production Co. Inc. approved by FCC September 5, 1997. Transfer of control to Broadcasting Media Partners Inc. approved by FCC March 27, 2007.

Represented (sales): Katz Media Group.

Represented (legal): Covington & Burling.

Personnel:

Teresa A. Ford, Station Manager.

Rich Schwartz, General Sales Manager.

Eric Porter, Local Sales Manager.

Carlos Chespinoso, National Sales Manager.

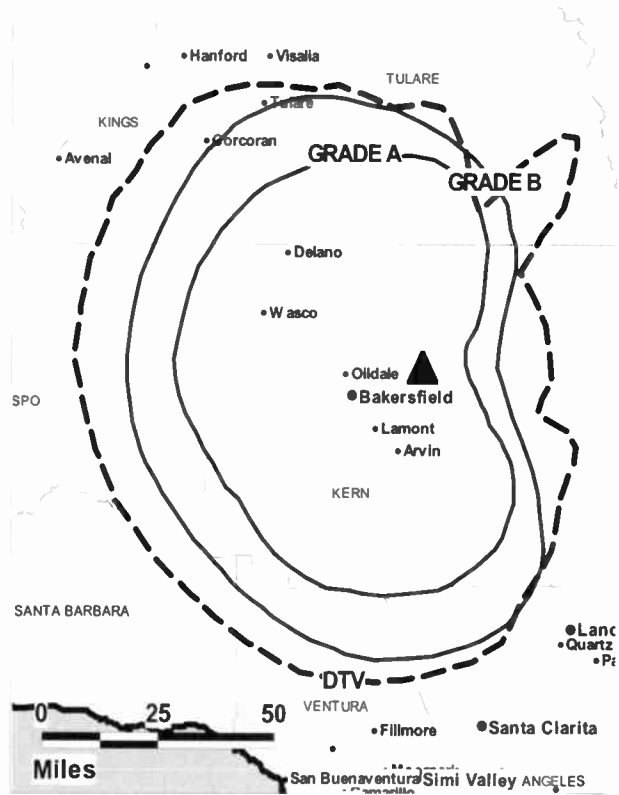
Ken Richter, Chief Engineer.

Joe Collins, Business Manager.

Chuck Sukit, Production Director.

Faith Flores, Traffic Manager.

KUVI-TV BMPCT-19880106KH GRANTED: 6/8/1988



© 2009 Warren Communications News

Sheila Moore, Human Resources Director.

City of License: Bakersfield. **Station OMA:** Bakersfield, CA. **Rank:** 125.

Circulation © 2008 Nielsen. Coverage based on Nielsen study.

GrandTotal	Cable TV Households	Non-cable TV Households	Total TV Households
Estimated Station Totals *	121,730	95,480	217,210
Average Weekly Circulation (2008)	18,868	22,438	41,306
Average Daily Circulation (2008)			14,770
Station DMA Total	Cable TV Households	Non-cable TV Households	Total TV Households
Estimated Station Totals *	121,730	95,480	217,210
Average Weekly Circulation (2008)	18,868	22,438	41,306
Average Daily Circulation (2008)			14,770

*Estimated station totals are sums of the Nielsen TV and Cable TV household estimates for each county in which the station registers viewing of more than 5% as per the Nielsen Survey Methods.

KHIZ
Ch. 64

Network Service: IND.

Licensee: KAZN-TV Licensee LLC, 449 Broadway, New York, NY 10013.

Studio: 15605 Village Dr., Victorville, CA 92394.

Mailing Address: PO Box 1468, Victorville, CA 92393.

Phone: 760-241-6464. **Fax:** 760-241-0056.

E-mail: info@khiztv.com

Web Site: http://www.khiztv.com

Technical Facilities: Channel No. 64 (770-776 MHz). Authorized power: 3160-kw max. visual, 627-kw aural. Antenna: 1699-ft above av. terrain, 203-ft. above ground, 4688-ft. above sea level.

Latitude	34°	36'	34"
Longitude	117°	17'	11"

Transmitter: Quartzsite Mountain, 24-mi. SW of Barstow.

Note: Latitude and longitude coordinates shown are based on the North American Datum of 1927 (NAD 27) as currently required by the Mass Media Bureau of the FCC.

Satellite Earth Station: Transmitter RCA; Microdyne, 3.6-meter; Microdyne receivers.

Ownership: Sunbelt Television Inc.

Began Operation: August 15, 1987. Transfer of control by Sunbelt Television Inc. from Initial Broadcasting of California LLC to TVPlus LLC approved by FCC October 19, 2007. Transfer of control by Sunbelt Television Inc. from Estates of Margaret Jackson & J. Riley Jackson to Initial Broadcasting of California LLC & TVPlus LLC approved by FCC November 9, 2005.

Represented (legal): Leventhal, Senter & Lerman PLLC.

Represented (engineering): Beem Co.

Personnel:

Mike Galgano, General Manager.

Jett Chang, General & National Sales Manager.

Steve Grimm, Engineering Director.

Stella Montoya, Program & Traffic Manager.

City of License: Barstow. **Station DMA:** Los Angeles, CA. **Rank:** 2.

KHIZ BPCT-19980706KJ GRANTED: 11/26/1999



© 2009 Warren Communications News

Circulation © 2008 Nielsen. Coverage based on Nielsen study.

GrandTotal	Cable TV Households	Non-cable TV Households	Total TV Households
Estimated Station Totals *	398,100	0	398,100
Average Weekly Circulation (2008)	30,418	0	30,418
Average Daily Circulation (2008)			4,379
Station DMA Total	Cable TV Households	Non-cable TV Households	Total TV Households
Estimated Station Totals *	398,100	0	398,100
Average Weekly Circulation (2008)	30,418	0	30,418
Average Daily Circulation (2008)			4,379

*Estimated station totals are sums of the Nielsen TV and Cable TV household estimates for each county in which the station registers viewing of more than 5% as per the Nielsen Survey Methods.

KHIZ-DT
Ch. 44

Network Service: IND.

Licensee: KAZN-TV Licensee LLC, 449 Broadway, New York, NY 10013.

Studio: 15605 Village Dr., Victorville, CA 92394.

Mailing Address: Box 1468, Victorville, CA 92393.

Phone: 760-241-6464. **Fax:** 760-241-0056.

E-mail: info@khiztv.com

Web Site: http://www.khiztv.com

Technical Facilities: Channel No. 44 (650-656 MHz). Authorized power: 1000-kw max. visual, aural. Antenna: 1955-ft above av. terrain, 479-ft. above ground, 4967-ft. above sea level.

Latitude	34°	36'	34"
Longitude	117°	17'	11"

Holds CP for change to 1959-ft above av. terrain, 479-ft. above ground, 4967-ft. above sea level; BPCDT-20080403ABK.

Note: Latitude and longitude coordinates shown are based on the North American Datum of 1927 (NAD 27) as currently required by the Mass Media Bureau of the FCC.

Ownership: Sunbelt Television Inc.

Began Operation: Station operating; no on-air date

Represented (legal): Leventhal, Senter & Lerman PLLC.

Personnel:

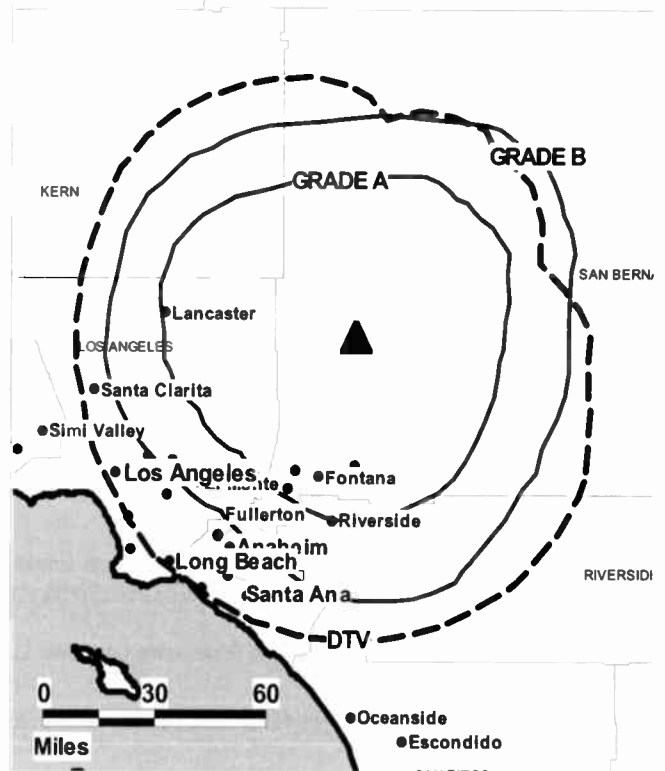
Mike Galgano, General Manager.

Jett Chang, General & National Sales Manager.

Steve Grimm, Engineering Director.

Stella Montoya, Program & Traffic Manager.

KHIZ-DT BPCDT-20080403ABK GRANTED: 4/30/2008



City of License: Barstow. **Station DMA:** Los Angeles, CA. **Rank:** 2.
Nielsen Data: Not available.

KBBC-TV

Ch. 20

Network Service: IND.

Licensee: Bellagio Broadcasting LLC, 706 W. Hemdon Ave., Fresno, CA 93650-1033.

Mailing Address: 706 W. Hemdon Ave., Fresno, CA 93650-1033.

Phone: 559-435-7000.

Web Site: <http://www.cocolatv.com>

Technical Facilities: Channel No. 20 (506-512 MHz). Authorized power: 4.2-kw max. visual, aural. Antenna: 3031-ft above av. terrain, 30-ft. above ground, 10873-ft. above sea level.

Latitude	37°	24'	43"
Longitude	118°	11'	06"

Holds CP for change to 1.9-kw max. visual; BPCDT-20080317AHN.

Note: Latitude and longitude coordinates shown are based on the North American Datum of 1927 (NAD 27) as currently required by the Mass Media Bureau of the FCC.

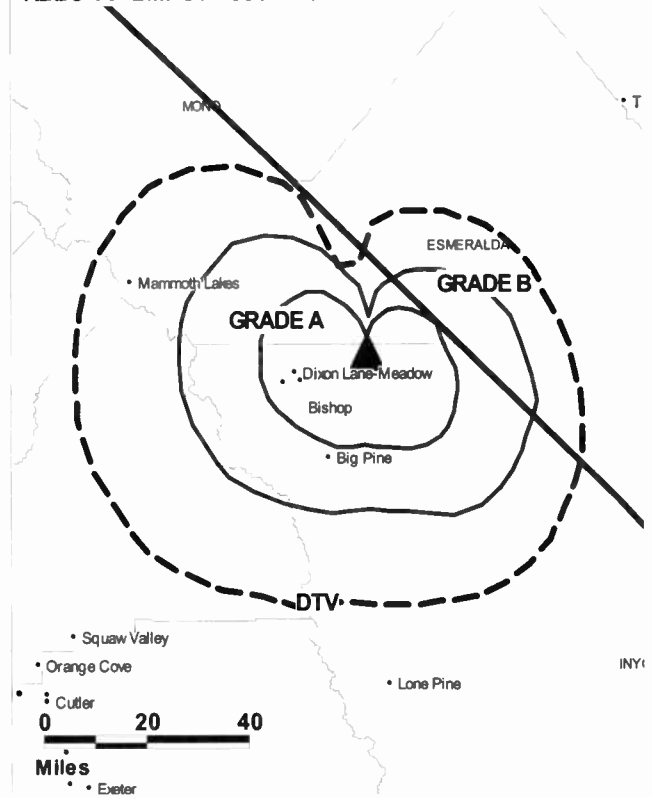
Ownership: Venture Technologies Group LLC; Cocola Broadcasting Companies LLC (Group Owner).

Began Operation: August 21, 2007. Station plans to broadcast digitally on its analog channel allotment.

City of License: Bishop. **Station DMA:** Los Angeles, CA. **Rank:** 2.

Nielsen Data: Not available.

KBBC-TV BMPCT-20061207ABC GRANTED: 3/5/2007



© 2009 Warren Communications News

KAJB
Ch. 54

Network Service: TEL.

Grantee: Calipatria Broadcasting Co. LLC, 647 La Canada, La Jolla, CA 92037.

Studio: 1803 N Imperial Ave, El Centro, CA 92243.

Mailing Address: 1803 N Imperial Ave, El Centro, CA 92243.

Phone: 760-482-7777. Fax: 760-482-0099.

E-mail: echavez@intravision.com

Web Site: <http://www.intravision.com>

Technical Facilities: Channel No. 54 (710-716 MHz). Authorized power: 5000-kw max. visual, aural. Antenna: 1663-ft above av. terrain, 423-ft. above ground, 2588-ft. above sea level.

Latitude 33° 03' 18"
Longitude 114° 49' 37"

Transmitter: Black Mountain, 5-mi. SE of Hwy. 78 & 40-mi. E of center of Calipatria.

Digital Facilities: Channel No. 36 (602-608 MHz). Power: 155-kw max. visual. Antenna: 1562-ft above av. terrain, 466-ft. above ground, 2486-ft. above sea level.

Latitude 33° 03' 02"
Longitude 114° 49' 38"

FCC Digital File Number: BPCDT-19991101AEM. Granted: June 9, 2008.

Note: Latitude and longitude coordinates shown are based on the North American Datum of 1927 (NAD 27) as currently required by the Mass Media Bureau of the FCC.

Ownership: Kenneth D. Polin (Group Owner).

Began Operation: Station operating; no on-air date.

Represented (legal): Thompson Hine LLP.

Personnel:

Eric Chavez, General Manager.

Adrian Seixas, National Sales Manager.

Ivette Fernandez, Traffic Manager.

City of License: Calipatria. Station DMA: Yuma, AZ-El Centro, CA. Rank: 164.

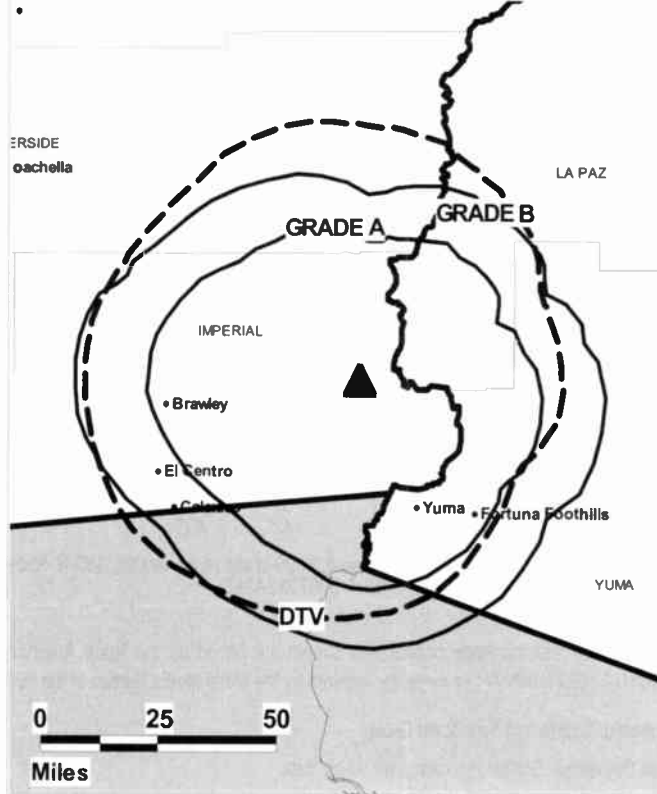
Setting the industry standard...

Communications Daily

Warren Communications News

FREE 30-day trial — call 800-771-9202 or visit www.warren-news.com

'KAJB BPCT-19931005KH GRANTED: 6/10/1994'



© 2009 Warren Communications News

Circulation © 2008 Nielsen. Coverage based on Nielsen study.

GrandTotal	Cable TV Households	Non-cable TV Households	Total TV Households
Estimated Station Totals *	48,470	71,130	119,600
Average Weekly Circulation (2008)	5,498	7,720	13,218
Average Daily Circulation (2008)			6,029
Station DMA Total	Cable TV Households	Non-cable TV Households	Total TV Households
Estimated Station Totals *	48,470	64,750	113,220
Average Weekly Circulation (2008)	5,498	7,363	12,861
Average Daily Circulation (2008)			5,806
Other DMA Total	Cable TV Households	Non-cable TV Households	Total TV Households
Estimated Station Totals *	0	6,380	6,380
Average Weekly Circulation (2008)	0	357	357
Average Daily Circulation (2008)			223

*Estimated station totals are sums of the Nielsen TV and Cable TV household estimates for each county in which the station registers viewing of more than 5% as per the Nielsen Survey Methods.

KHSL-DT
Ch. 43

Network Service: CW, CBS.

Licensee: Catamount Broadcasting of Chico-Redding Inc., 3460 Silverbell Rd., Chico, CA 95973-0489.

Studios: 900 Dana Dr., Suite B6, Redding, CA 96003; 3460 Silverbell Rd., Chico, CA 95973.

Mailing Address: 3460 Silverbell Rd., Chico, CA 95973.

Phone: 530-342-0141. **Fax:** 530-342-4905.

E-mail: jstall@khsitv.com

Web Site: <http://www.khsitv.com>; <http://www.thecw10.com>

Technical Facilities: Channel No. 43 (644-650 MHz). Authorized power: 127.4-kw max. visual, aural. Antenna: 1271-ft above av. terrain, 210-ft. above ground, 3704-ft. above sea level.

Latitude	39°	57'	29"
Longitude	121°	42'	49"

Holds CP for change to 235-kw max. visual, 1539-ft above av. terrain, 485-ft. above ground, 3979-ft. above sea level; BPCDT-20070124AKD.

Note: Latitude and longitude coordinates shown are based on the North American Datum of 1927 (NAD 27) as currently required by the Mass Media Bureau of the FCC.

Ownership: Catamount Broadcast Group.

Began Operation: Station operating; no on-air date

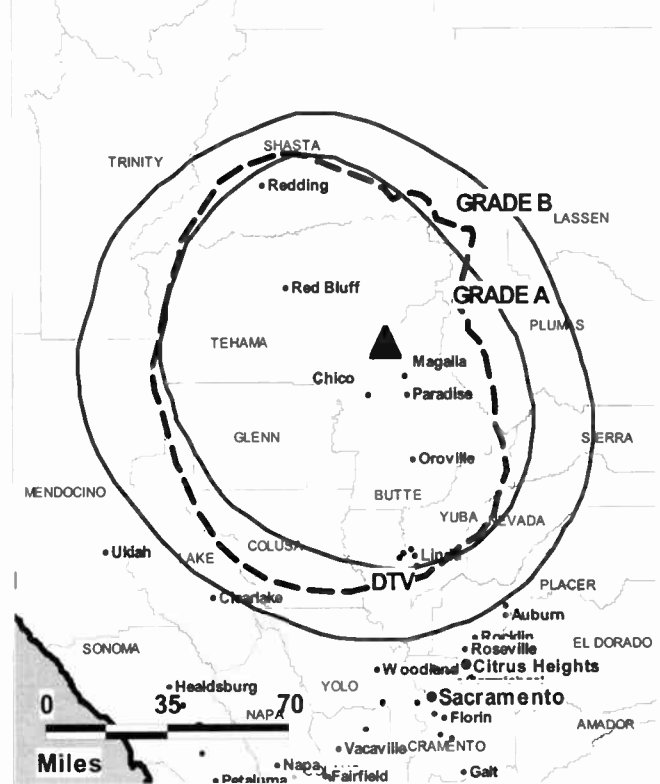
Represented (legal): Fletcher, Heald & Hildreth PLC.

Represented (sales): Continental Television Sales.

Personnel:

- John Stall, General Manager & Production Manager.
- Steve Sorensen, Operations Manager.
- Peggy Mead, Local Sales Manager.
- Cher Hanley, National Sales Manager.
- Trisha Coder, News Director.
- Dave Sien, Chief Engineer.

KHSL-DT BPCDT-20070124AKD GRANTED: 5/15/2007



© 2009 Warren Communications News

Helen Cheung, Business Manager.

Julie Bettencourt, Program Coordinator.

Nancy Bruton, Marketing & Promotion Director.

Polly Bowers, Traffic Manager.

City of License: Chico. **Station DMA:** Chico-Redding, CA. **Rank:** 130.

Nielsen Data: Not available.

KHSL-TV
Ch. 12

Network Service: CBS.

Licensee: Catamount Broadcasting of Chico-Redding Inc., 71 East Ave., Norwalk, CT 06851.

Studios: 900 Dana Dr., Suite B6, Redding, CA 96003; 3460 Silverbell Rd., Chico, CA 95973.

Mailing Address: 3460 Silverbell Rd., Chico, CA 95973.

Phone: 530-342-0141. **Fax:** 530-342-4905.

E-mail: jstall@khsitv.com

Web Site: http://www.khsitv.com

Technical Facilities: Channel No. 12 (204-210 MHz). Authorized power: 316-kw visual, 38-kw aural. Antenna: 1290-ft above av. terrain, 284-ft. above ground, 3779-ft. above sea level.

Latitude 39° 57' 30"
Longitude 121° 42' 48"

Transmitter: Cohasset Rd.

Note: Latitude and longitude coordinates shown are based on the North American Datum of 1927 (NAD 27) as currently required by the Mass Media Bureau of the FCC.

Multichannel TV Sound: Stereo only.

Satellite Earth Stations: Transmitter RCA; Scientific-Atlanta, 7-meter C-band; RCA, 4.8-meter Ku-band; Simulsat, 5-meter C-band; Standard Communications, Scientific-Atlanta, Drake receivers.

Ownership: Catamount Broadcast Group.

Began Operation: August 22, 1953.

Represented (sales): Continental Television Sales.

Represented (legal): Fletcher, Heald & Hildreth PLC.

Represented (engineering): Hatfield & Dawson.

Personnel:

John Stall, General Manager & Production Manager.

Steve Sorensen, Operations Manager.

Peggy Mead, Local Sales Manager.

Cher Hanley, National Sales Manager.

Trisha Coder, News Director.

Dave Sien, Chief Engineer.

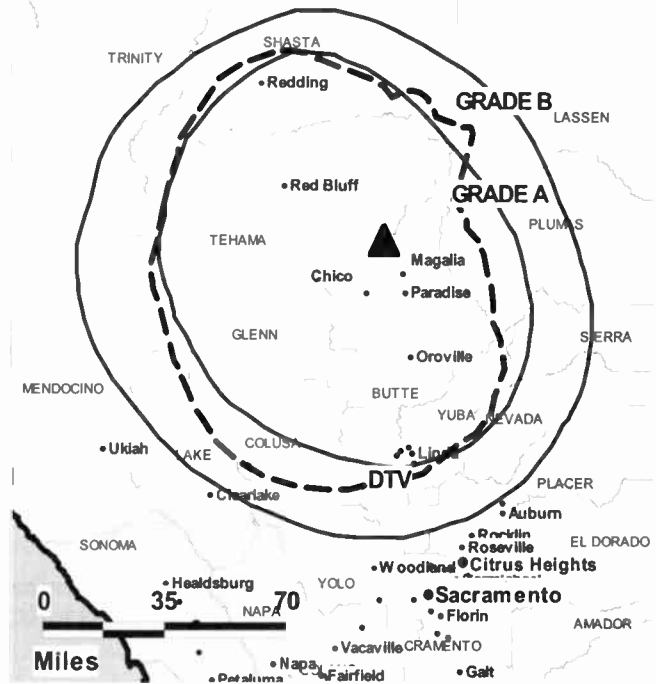
Nancy Bruton, Marketing & Promotion Director.

Helen Cheung, Business Manager.

Julie Bettencourt, Program Coordinator.

Polly Bowers, Traffic Manager.

KHSL-TV BMPCT-6764 GRANTED: 5/9/1968



© 2009 Warren Communications News

City of License: Chico. **Station DMA:** Chico-Redding, CA. **Rank:** 130.

Circulation © 2008 Nielsen. Coverage based on Nielsen study.

GrandTotal	Cable TV Households	Non-cable TV Households	Total TV Households
Estimated Station Totals *	118,590	146,110	264,700
Average Weekly Circulation (2008)	60,815	68,755	129,570
Average Daily Circulation (2008)			55,381
Station DMA Total	Cable TV Households	Non-cable TV Households	Total TV Households
Estimated Station Totals *	77,180	112,290	189,470
Average Weekly Circulation (2008)	47,031	66,084	113,115
Average Daily Circulation (2008)			50,328
Other DMA Total	Cable TV Households	Non-cable TV Households	Total TV Households
Estimated Station Totals *	41,410	33,820	75,230
Average Weekly Circulation (2008)	13,784	2,671	16,455
Average Daily Circulation (2008)			5,053

*Estimated station totals are sums of the Nielsen TV and Cable TV household estimates for each county in which the station registers viewing of more than 5% as per the Nielsen Survey Methods.

KNVN
Ch. 24

Network Service: NBC.

Licensee: Evans Broadcasting of Chico LLC, 12309 Mosswood Pl, Bradenton, FL 34202.

Studios: 448 Redcliff Dr, Suite 12, Redding, CA 96002; 3640 Silverbell Rd, Chico, CA 95973.

Mailing Address: 3460 Silverbell Rd, Chico, CA 95973.

Phone: 530-342-0141. **Fax:** 530-342-4905.

E-mail: jstall@khsstv.com

Web Site: http://www.knvn.com

Technical Facilities: Channel No. 24 (530-536 MHz). Authorized power: 5000-kw max. visual, 500-kw aural. Antenna: 1850-ft above av. terrain, 997-ft. above ground, 2762-ft. above sea level.

Latitude	40°	15'	31"
Longitude	122°	05'	20"

Holds CP for change to 1850-ft above av. terrain, 961-ft. above ground, 2713-ft. above sea level; lat. 40° 15' 31.4", long. 122° 05' 24", BPCT-20061211AAR.

Transmitter: 9.5-mi. NE of Red Bluff.

Note: Latitude and longitude coordinates shown are based on the North American Datum of 1927 (NAD 27) as currently required by the Mass Media Bureau of the FCC.

Multichannel TV Sound: Stereo only.

Satellite Earth Stations: Vertex, 3-meter Ku-band; Vertex, 3.5-meter Ku-band; Vertex, 6-meter Ku-band; M/A-Corn, Harris receivers.

Ownership: Evans Broadcasting of Chico LLC (Group Owner).

Began Operation: September 24, 1985. Sale to Goltrin Communications by Lorimar Telepictures Corp. approved by FCC February 12, 1988 (Television Digest, Vol. 28:7). Sale to Davis-Goldfarb Co. by Charles Abad & Melvin Estrin approved by FCC January 10, 1989. Sale to Cottonwood Communications LLC by Davis-Goldfarb Co. approved by FCC May 15, 1995 (Vol. 35:30). Sale to GOCOM Communications LLC by Cottonwood Communications LCC approved by FCC September 18, 1997 (Vol. 37:37). Sale to present owner by GOCOM Holdings LLC approved by FCC April 18, 2000 (Vol. 40:10).

Represented (sales): Continental Television Sales.

Represented (legal): Goldberg, Godles, Wiener & Wright.

Personnel:

John Stall, General Manager.

Steve Sorensen, Operations Manager.

Peggy Mead, Local Sales Manager.

Cher Hanley, National Sales Manager.

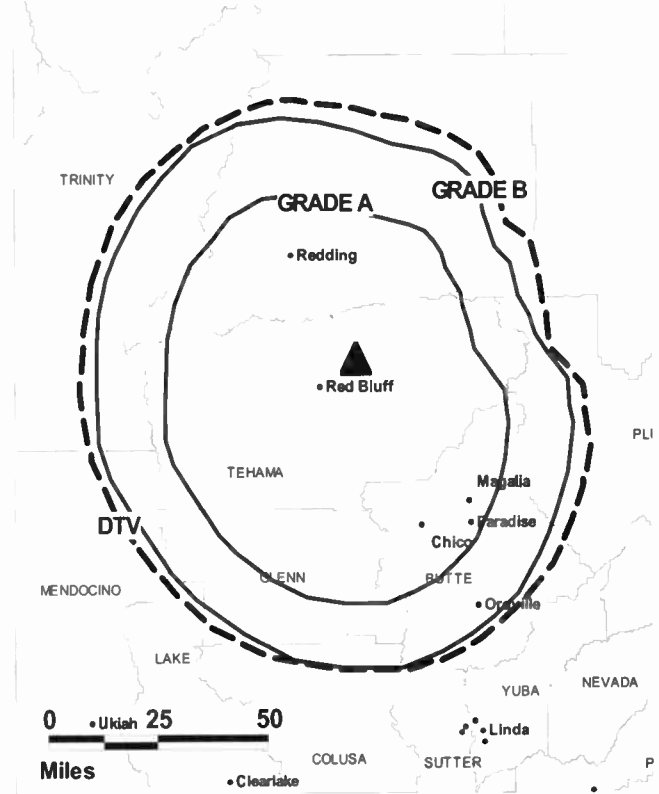
Trisha Coder, News Director.

Dave Sien, Chief Engineer.

Helen Cheung, Business Manager.

Julie Bettencourt, Programming Director.

KNVN BPCT-20061211AAR GRANTED: 4/19/2007



© 2009 Warren Communications News

Nancy Bruton, Marketing & Promotion Director.

Polly Bowers, Traffic Manager.

City of License: Chico. **Station DMA:** Chico-Redding, CA. **Rank:** 130.

Circulation © 2008 Nielsen. Coverage based on Nielsen study.

GrandTotal	Cable TV Households	Non-cable TV Households	Total TV Households
Estimated Station Totals *	107,400	112,290	219,690
Average Weekly Circulation (2008)	55,855	64,211	120,066
Average Daily Circulation (2008)			53,479
Station DMA Total	Cable TV Households	Non-cable TV Households	Total TV Households
Estimated Station Totals *	77,180	112,290	189,470
Average Weekly Circulation (2008)	47,276	64,211	111,487
Average Daily Circulation (2008)			52,038
Other DMA Total	Cable TV Households	Non-cable TV Households	Total TV Households
Estimated Station Totals *	30,220	0	30,220
Average Weekly Circulation (2008)	8,579	0	8,579
Average Daily Circulation (2008)			1,441

*Estimated station totals are sums of the Nielsen TV and Cable TV household estimates for each county in which the station registers viewing of more than 5% as per the Nielsen Survey Methods.

KNVN-DT
Ch. 36

Network Service: NBC.

Grantee: Evans Broadcasting of Chico LLC, 12309 Mosswood Place, Bradenton, FL 34202.

Studio: 3460 Silverbell Rd., Chico, CA 95973.

Mailing Address: 3460 Silverbell Rd., Chico, CA 95973.

Phone: 530-342-0141. **Fax:** 530-342-4905.

E-mail: jstall@khsitv.com

Web Site: http://www.knvn.com

Technical Facilities: Channel No. 36 (602-608 MHz). Authorized power: 100-kw max. visual, aural. Antenna: 1158-ft above av. terrain, 420-ft. above ground, 2096-ft. above sea level.

Latitude	40°	15'	31"
Longitude	122°	05'	24"

Holds CP for change to channel number 24, 321-kw max. visual, 1772-ft above av. terrain, 961-ft. above ground, 2636-ft. above sea level; BPCDT-20080307AAC.

Note: Latitude and longitude coordinates shown are based on the North American Datum of 1927 (NAD 27) as currently required by the Mass Media Bureau of the FCC.

Ownership: Evans Broadcasting of Chico LLC (Group Owner).

Began Operation: Station operating; no on-air date. Station plans to broadcast digitally on its analog channel allotment.

Represented (sales): Continental Television Sales.

Personnel:

John Stall, General Manager.

Steve Sorensen, Operations Manager.

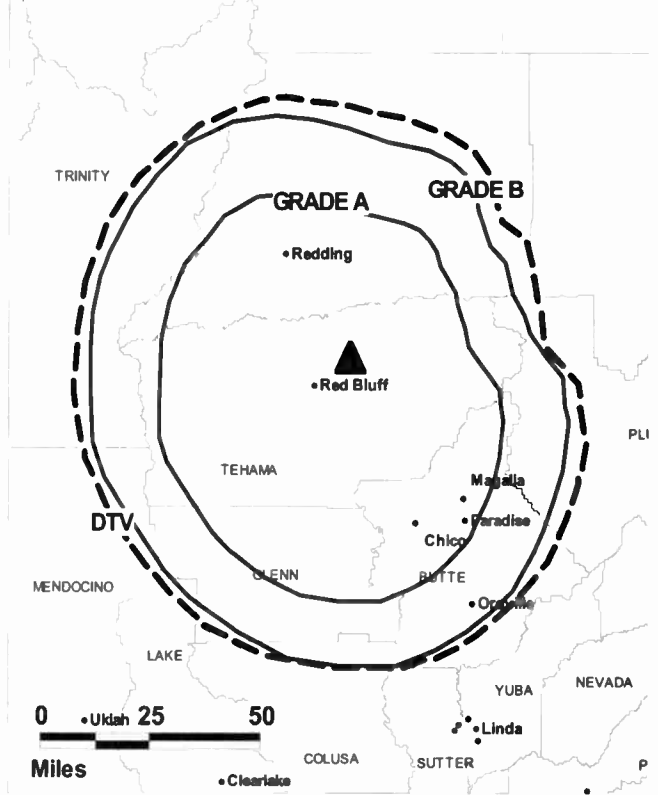
Peggy Mead, Local Sales Manager.

Cher Hanley, National Sales Manager.

Tricia Coder, News Director.

Dave Sien, Chief Engineer.

KNVN-DT BPCDT-20080307AAC GRANTED: 3/12/2008



© 2009 Warren Communications News

Helen Cheung, Business Manager.

Julie Bettencourt, Programming Director.

Nancy Bruton, Marketing & Promotion Director.

Polly Bowers, Traffic Manager.

City of License: Chico. **Station OMA:** Chico-Redding, CA. **Rank:** 130.

Nielsen Data: Not available.

KGMC
Ch. 43

Network Service: IND.

Licensee: Cocola Broadcasting Companies LLC, 706 W. Hemdon Ave., Fresno, CA 93650-1033.

Studio: 706 W. Hemdon Ave., Fresno, CA 93650.

Mailing Address: 706 W. Hemdon Ave., Fresno, CA 93650.

Phone: 559-435-7000. **Fax:** 559-435-3201.

E-mail: garyc@cocolatv.com; info@cocolatv.com

Web Site: http://www.cocolatv.com

Technical Facilities: Channel No. 43 (644-650 MHz). Authorized power: 1020-kw max. visual, 51-kw aural. Antenna: 2201-ft above av. terrain, 151-ft. above ground, 3530-ft. above sea level.

Latitude	36°	34'	45"
Longitude	119°	16'	57"

Holds CP for change to 4200-kw max. visual, 2211-ft above av. terrain, 164-ft. above ground, 3543-ft. above sea level; lat. 36° 44' 45", long. 119° 16' 57", BPCT-20030214ABD.

Transmitter: Bear Mountain, approx. 1.2-mi. NW of Squaw Valley.

Note: Latitude and longitude coordinates shown are based on the North American Datum of 1927 (NAD 27) as currently required by the Mass Media Bureau of the FCC.

Multichannel TV Sound: Stereo and separate audio program.

Ownership: Cocola Broadcasting Companies LLC (Group Owner).

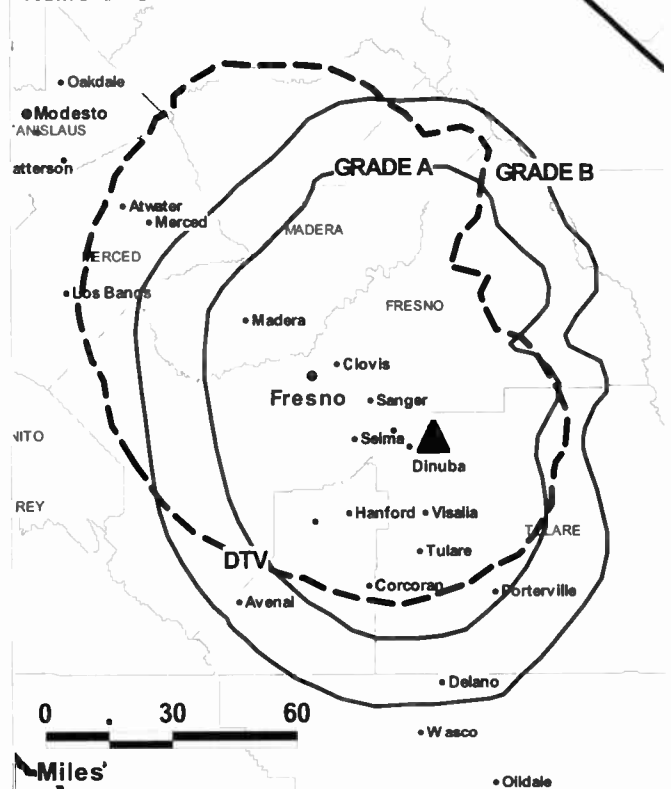
Began Operation: September 11, 1992. Sale to present owner by San Joaquin TV Improvement Corp. approved by FCC November 19, 1992.

Represented (legal): Dow Lohnes PLLC.

Personnel:

- Gary M. Cocola, President & Chief Executive Officer.
- Todd Lopes, Vice President & Chief Operating Officer.
- James K. Zahn, Vice President, Programming.
- Federico Galindo, Station Manager.
- Luz Escartin, Local & National Sales Manager.
- Kevin Mosesian, National Sales Manager.
- Jose Diaz, Production Director.

KGMC BPCT-20030214ABD GRANTED: 12/3/2003



© 2009 Warren Communications News

Nori Zahari, Operations Manager.

Alba Juvet, Traffic Manager.

Melida Moreno-Saldana, Program Director.

Steve LeBel, Chief Engineer.

Terry Dolph, Broadcast Engineering.

Mary Collins, Business Manager.

City of License: Clovis. **Station DMA:** Fresno-Visalia, CA. **Rank:** 55.

Nielsen Data: Not available.

KGMC-DT
Ch. 44

Network Service: IND.

Licensee: Cocola Broadcasting Companies LLC, 706 W. Hemdon Ave., Fresno, CA 93650-1033.

Studio: 706 W. Hemdon Ave., Fresno, CA 93650.

Mailing Address: 706 W. Hemdon Ave., Fresno, CA 93650.

Phone: 559-435-7000. **Fax:** 559-435-3201.

E-mail: garyc@cocolatv.com; info@cocolatv.com

Web Site: http://www.cocolatv.com

Technical Facilities: Channel No. 44 (650-656 MHz). Authorized power: 288-kw max. visual, aural. Antenna: 2106-ft above av. terrain, 74-ft. above ground, 3434-ft. above sea level.

Latitude	36°	44'	46"
Longitude	119°	16'	57"

Holds CP for change to channel number 43, 283-kw max. visual; BPCDT-20080313ACH.

Transmitter: Bear Mountain, approx. 1.24-mi. NW of Squaw Valley.

Note: Latitude and longitude coordinates shown are based on the North American Datum of 1927 (NAD 27) as currently required by the Mass Media Bureau of the FCC.

Ownership: Cocola Broadcasting Companies LLC (Group Owner).

Began Operation: May 1, 2002. Standard Definition. Station plans to broadcast digitally on its analog channel allotment.

Represented (legal): Dow Lohnes PLLC.

Represented (engineering): du Treil, Lundin & Rackley Inc.

Personnel:

Gary M. Cocola, President & Chief Executive Officer.

Todd Lopes, Vice President & Chief Operating Officer.

Jim Zahn, Vice President, Programming.

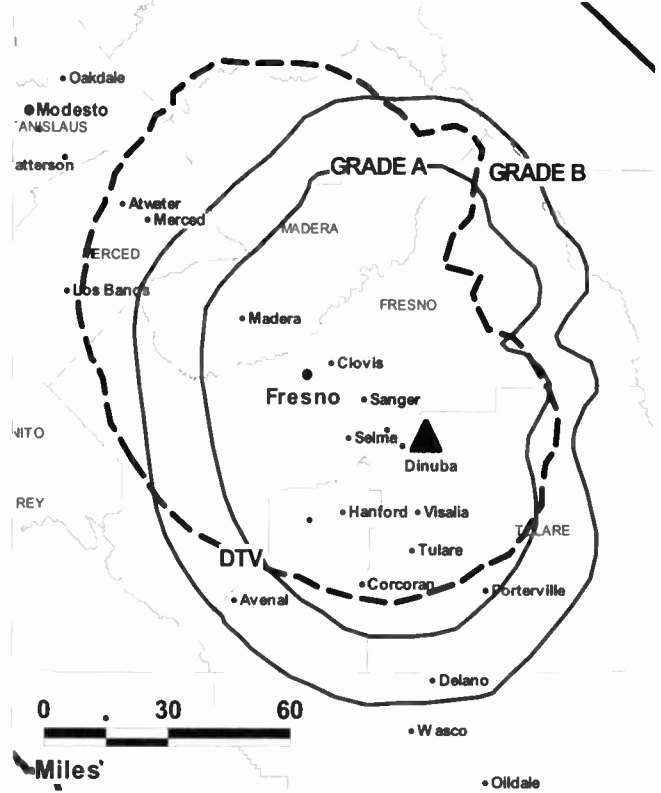
Federico Galindo, Station Manager.

Jose Diaz, Production Manager.

Luz Escartin, Local & National Sales Manager.

Kevin Mosesian, National Sales Director.

KGMC-DT BPCDT-20080620AAE GRANTED: 8/20/2008



© 2009 Warren Communications News

Nori Zahari, Operations Manager.

Alba Juvet, Traffic Manager.

Melida Moreno-Saldona, Program Director.

Terry Dolph, Broadcast Engineering.

Steve LeBel, Chief Engineer.

Mary Collins, Business Manager.

City of License: Clovis. Station OMA: Fresno-Visalia, CA. Rank: 55.

Nielsen Oata: Not available.

KTNC-DT
Ch. 63

Network Service: IND.

Licensee: KTNC License LLC - Debtor-in-Possession, 500 S Chinowth Rd, Visalia, CA 93277.

Studio: 1700 Montgomery St, Ste 400, San Francisco, CA 94111.

Mailing Address: 1700 Montgomery St, Ste 400, San Francisco, CA 94111.

Phone: 415-398-4242. **Fax:** 415-352-1800.

E-mail: facosta@pappastv.com

Web Site: <http://www.ktnc.com>

Technical Facilities: Channel No. 63 (764-770 MHz). Authorized power: 47.3-kw max. visual, aural. Antenna: 3091-ft above av. terrain, 246-ft. above ground, 3825-ft. above sea level.

Latitude	37°	52'	54"
Longitude	121°	55'	05"

Holds CP for change to channel number 14, 40-kw max. visual, 3156-ft above av. terrain, 290-ft. above ground, 3889-ft. above sea level; BMPCDT-20080222ABB.

Note: Latitude and longitude coordinates shown are based on the North American Datum of 1927 (NAD 27) as currently required by the Mass Media Bureau of the FCC.

Ownership: Pappas Telecasting Companies (Group Owner).

Began Operation: Station operating; no on-air date

Represented (legal): Fletcher, Heald & Hildreth PLC.

Personnel:

Fernando Acosta, Vice President & Chief Operating Officer.

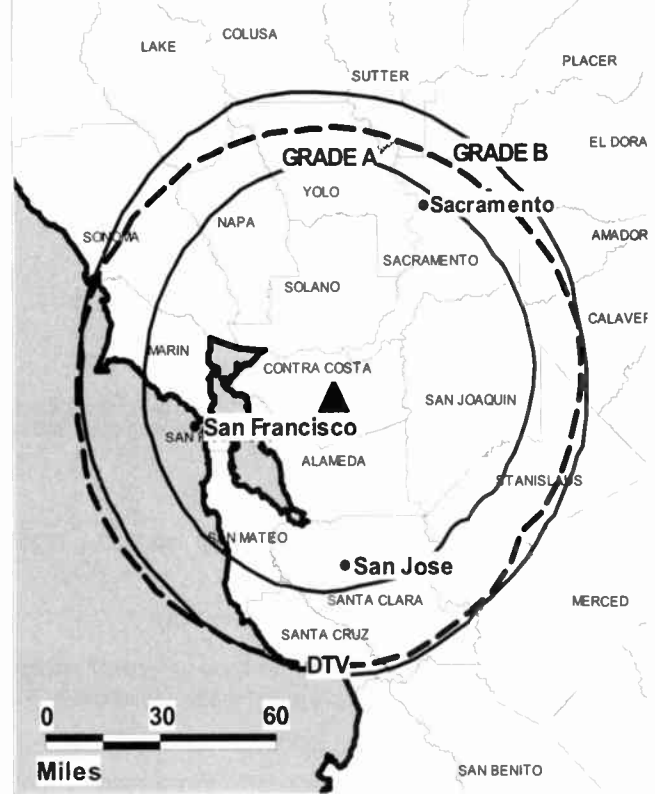
Emilio Solaren, Local Sales Manager.

Ilda Delgadillo, Regional Sales Manager.

Josie Cazaies, Program Director & Traffic Manager.

Gabino Solorazano, Production Manager.

KTNC-DT BMPCDT-20080222ABB GRANTED: 5/20/2008



© 2009 Warren Communications News

City of License: Concord. **Station DMA:** San Francisco-Oakland-San Jose, CA.

Rank: 6.

Nielsen Data: Not available.

KTNC-TV

Ch. 42

(Satellite of KUNO-TV, Fort Bragg)

Network Service: IND.

Licensee: KTNC License LLC - Debtor-in-Possession, 500 S. Chinowth Rd., Visalia, CA 93277.

Studio: 1700 Montgomery St, Ste 400, San Francisco, CA 94111.

Mailing Address: 1700 Montgomery St, Ste 400, San Francisco, CA 94111.

Phone: 415-686-4242. **Fax:** 415-352-1800.

E-mail: facosta@pappastv.com

Web Site: http://www.ktnc.com

Technical Facilities: Channel No. 42 (638-644 MHz). Authorized power: 1288-kw max. & 185.85-kw horizontal visual, 123.3-kw & 69-kw horizontal aural. Antenna: 2807-ft above av. terrain, 140-ft. above ground, 3628-ft. above sea level.

Latitude	37°	53'	34"
Longitude	121°	53'	53"

Transmitter: N peak of Mount Diablo.

Note: Latitude and longitude coordinates shown are based on the North American Datum of 1927 (NAD 27) as currently required by the Mass Media Bureau of the FCC.

Ownership: Pappas Telecasting Companies (Group Owner).

Began Operation: June 19, 1983. Assignment to debtor-in-possession status approved by FCC July 3, 2008. Sale to present owner by Mitts Telecasting Co. approved by FCC September 26, 1997. Sale to Mitts Telecasting Co. (amended from Pappas Telecasting of Concord) by First Century Communications Inc. approved by FCC July 22, 1996. Sale to Pappas Telecasting of Concord by First Century Communications Inc. dismissed by FCC May 24, 1996.

Represented (legal): Fletcher, Heald & Hildreth PLC.

Personnel:

Fernando Acosta, Vice President & Chief Operating Officer.

Emilio Solaren, Local Sales Manager.

Iilda Delgadillo, Regional Sales Manager.

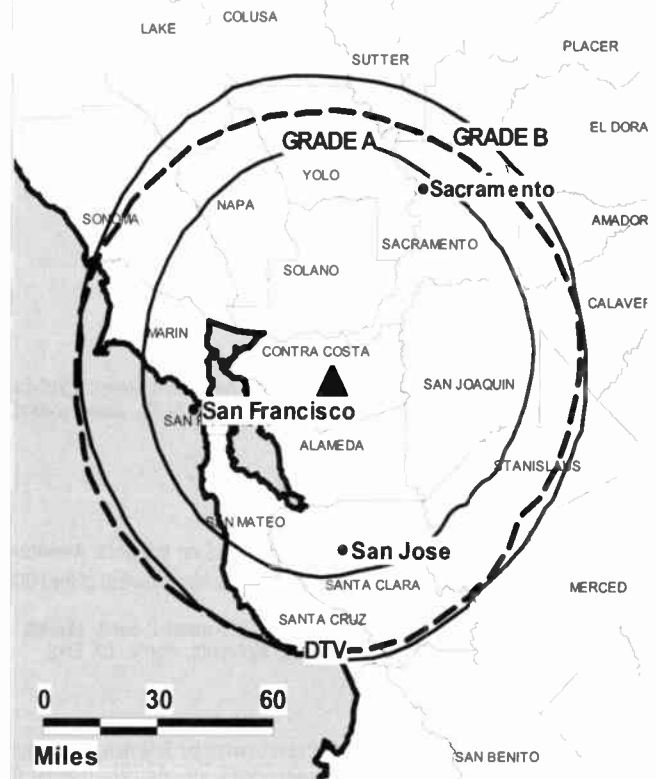
Josie Cazales, Program Director & Traffic Manager.

Gabino Solorazano, Production Manager.

City of License: Concord. **Station DMA:** San Francisco-Oakland-San Jose, CA.

Rank: 6.

KTNC-TV BPCT-19960123KE GRANTED: 5/27/1997



© 2009 Warren Communications News

Circulation © 2008 Nielsen. Coverage based on Nielsen study.

GrandTotal	Cable TV Households	Non-cable TV Households	Total TV Households
Estimated Station Totals *	449,480	76,610	526,090
Average Weekly Circulation (2008)	26,165	5,145	31,310
Average Daily Circulation (2008)			7,811
Station DMA Total	Cable TV Households	Non-cable TV Households	Total TV Households
Estimated Station Totals *	449,480	76,610	526,090
Average Weekly Circulation (2008)	26,165	5,145	31,310
Average Daily Circulation (2008)			7,811

*Estimated station totals are sums of the Nielsen TV and Cable TV household estimates for each county in which the station registers viewing of more than 5% as per the Nielsen Survey Methods.

KVEA

Ch. 52

Network Service: TMO.

Licensee: NBC Telemundo License Co., 1299 Pennsylvania Ave. NW, 11th Floor, c/o NBC Inc., Washington, DC 20004.

Studio: 3000 W Alameda Ave, Burbank, CA 91523.

Mailing Address: 3000 W Alameda Ave, Burbank, CA 91523.

Phone: 818-260-5700. **Fax:** 818-502-0029.

E-mail: jvalle@telemundo.com

Web Site: http://www.telemundoia.com

Technical Facilities: Channel No. 52 (698-704 MHz). Authorized power: 2510-kw max. visual, aural. Antenna: 2976-ft above av. terrain, 174-ft. above ground, 5604-ft. above sea level.

Latitude	34°	12'	47.8"
Longitude	118°	03'	41"

Note: Latitude and longitude coordinates shown are based on the North American Datum of 1927 (NAD 27) as currently required by the Mass Media Bureau of the FCC.

Satellite Earth Stations: Transmitter Comark; Vertex, 6.1-meter C-band; Miralite, 2.4-meter Ku-band; Miralite, 3.7-meter KC-band; M/A-Com, Harris, DX Engineering receivers.

Ownership: NBC Universal (Group Owner).

Began Operation: June 29, 1966. Transfer to present owner by Telemundo Holdings Inc. approved by FCC April 10, 2002 (Television Digest, Vol. 42:15). Transfer of control by Telemundo Holdings Inc. control to Council Tree Hispanic Broadcasters from Apollo Investment Fund approved by FCC November 17, 2000. Sale to Telemundo Holdings Inc. by Oak Industries approved by FCC July 17, 1985 (Vol. 25:7, 21). Sale of A. Jerrold Perenchio's 50% to Oak Industries approved by FCC April 15, 1983. Began Spanish language broadcasting September 8, 1980. Began subscription television service April 1, 1977 (Vol. 17:15). Sale to Oak & Perenchio by Kaiser Broadcasting Corp. approved by FCC August 24, 1976.

Represented (sales): Telemundo Network Group.

Represented (legal): Dow Lohnes PLLC.

Personnel:

Jose Valle, President & General Manager.

Jeff Wynne, Local Sales Manager.

Julie Volkoff, National Sales Manager.

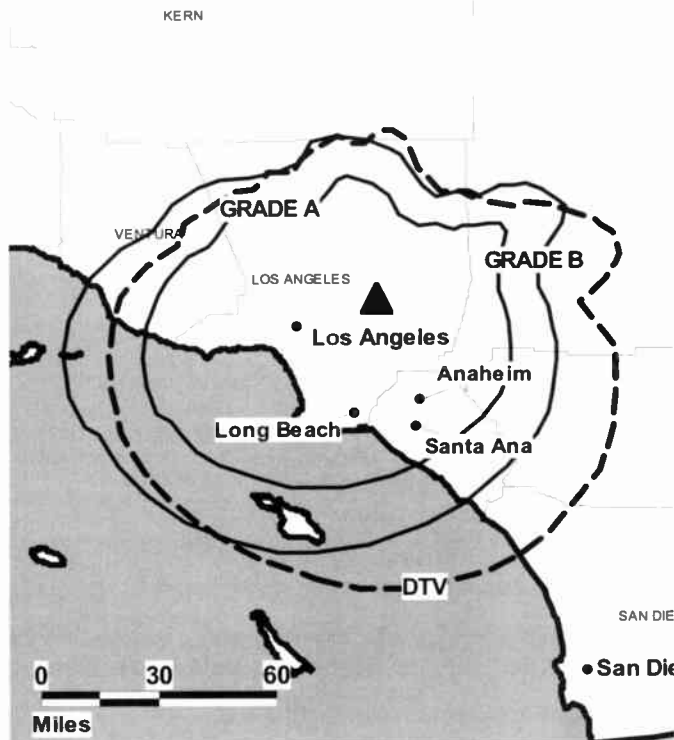
Al Corral, News Director.

Rich Westcott, Engineering Director.

Patty Morrison, Controller.

Betsy Blake, Production Manager.

KVEA BPCT-20011217ABM GRANTED: 2/3/2003



© 2009 Warren Communications News

Elsa Marin, Traffic Manager.

City of License: Corona. **Station DMA:** Los Angeles, CA. **Rank:** 2.

Circulation © 2008 Nielsen. Coverage based on Nielsen study.

GrandTotal	Cable TV Households	Non-cable TV Households	Total TV Households
Estimated Station Totals *	2,605,760	2,806,680	5,412,440
Average Weekly Circulation (2008)	315,011	691,544	1,006,555
Average Daily Circulation (2008)			463,597

Station DMA Total	Cable TV Households	Non-cable TV Households	Total TV Households
Estimated Station Totals *	2,605,760	2,806,680	5,412,440
Average Weekly Circulation (2008)	315,011	691,544	1,006,555
Average Daily Circulation (2008)			463,597

*Estimated station totals are sums of the Nielsen TV and Cable TV household estimates for each county in which the station registers viewing of more than 5% as per the Nielsen Survey Methods.

KVEA-DT

Ch. 39

Network Service: TMO.

Licensee: NBC Telemundo License Co., 1299 Pennsylvania Ave. NW, 11th Floor, c/o NBC Inc., Washington, DC 20004.

Studio: 3000 W Alameda Ave, Burbank, CA 91523.

Mailing Address: 3000 W Alameda Ave, Burbank, CA 91523.

Phone: 818-260-5700. **Fax:** 818-502-0029.

E-mail: jvalle@telemundo.com

Web Site: <http://www.telemundola.com>

Technical Facilities: Channel No. 39 (320-626 MHz). Authorized power: 54-kw max. visual, aural. Antenna: 2991-ft above av. terrain, 190-ft. above ground, 5617-ft. above sea level.

Latitude	34°	12'	47.80"
Longitude	118°	003'	41"

Note: Latitude and longitude coordinates shown are based on the North American Datum of 1927 (NAD 27) as currently required by the Mass Media Bureau of the FCC.

Ownership: NBC Universal (Group Owner).

Began Operation: Station operating; no on-air date

Personnel:

Jose Valle, President & General Manager.

Jeff Wynne, Local Sales Manager.

Julie Volkoff, National Sales Manager.

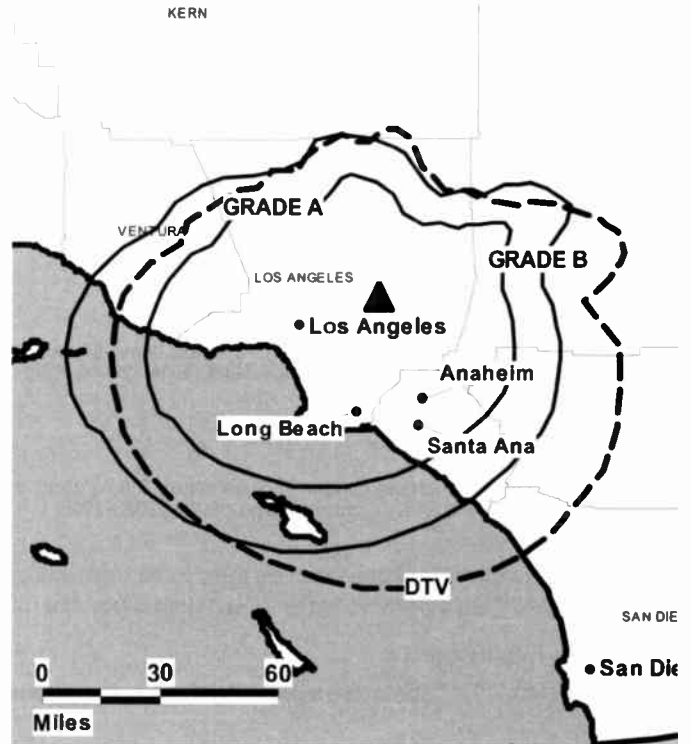
Al Corral, News Director.

Rich Westcott, Engineering Director.

Patty Morrison, Controller.

Betsy Blake, Production Manager.

KVEA-DT BMPCDT-20011109AAY GRANTED: 3/7/2003



© 2009 Warren Communications News

Elsa Marin, Traffic Manager.

City of License: Corona. **Station OMA:** Los Angeles, CA. **Rank:** 2.

Nielsen Oata: Not available.

KEYC-DT
Ch. 48

Network Service: TMO, MNT, ABC, FOX.

Licensee: Gulf-California Broadcast Co., 825 Edmond St, c/o News Press & Gazette Co., St. Joseph, MO 64501.

Studio: 1965 S 4th Ave, Ste B, Yuma, AZ 85364.

Mailing Address: 1965 S 4th Ave, Ste B, Yuma, AZ 85364.

Phone: 928-539-9990. **Fax:** 928-343-0217.

E-mail: dweekes@keyctv.com

Technical Facilities: Channel No. 48 (674-680 MHz). Authorized power: 67-kw max. visual, aural. Antenna: 1358-ft above av. terrain, 243-ft. above ground, 2290-ft. above sea level.

Latitude	33°	03'	19"
Longitude	114°	49'	44"

Requests CP for change to channel number 9, 50-kw visual, 1588-ft above av. terrain, 404-ft. above ground, 2451-ft. above sea level; BPCDT-20080222ABI.

Note: Latitude and longitude coordinates shown are based on the North American Datum of 1927 (NAD 27) as currently required by the Mass Media Bureau of the FCC.

Ownership: News Press & Gazette Co.

Began Operation: May 7, 2007. Station plans to operate digitally on its analog channel allotment.

Represented (legal): Smithwick & Belendiuk PC.

Represented (sales): Katz Media Group.

Personnel:

Debra Weekes, General Manager.

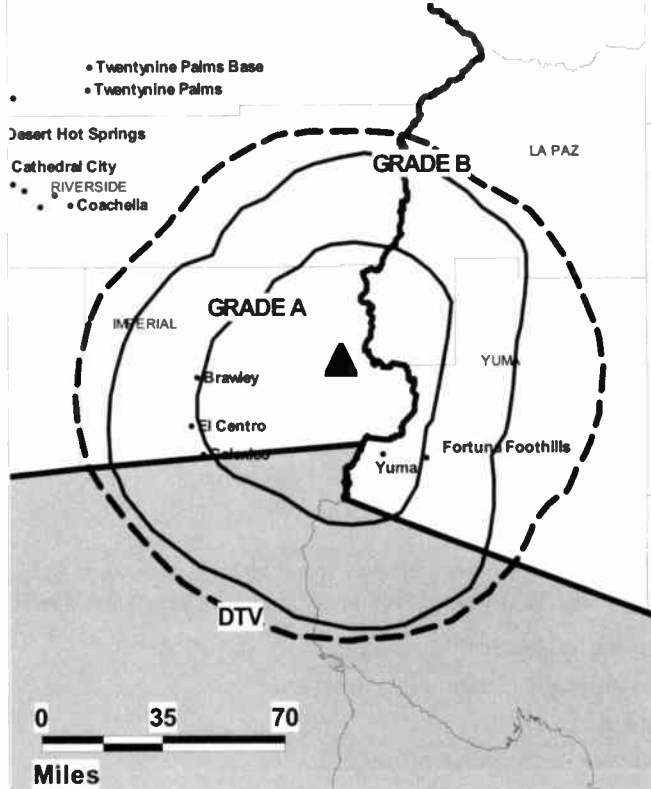
Darin Caragata, General Sales Manager.

Martha Nunez, Local Sales Manager.

Amador Velazquez, Chief Engineer.

Andreana Sanchez, Programming Director.

KEYC-DT BPCDT-20080222ABI GRANTED: 8/22/2008



© 2009 Warren Communications News

Eric Sawyer, Promotion & Production Director.

Linda Young, Traffic Manager.

Shannon Gilmore, Office Manager.

City of License: El Centro. **Station DMA:** Yuma, AZ-El Centro, CA. **Rank:** 164.

Nielsen Data: Not available.

KEYC-TV

Ch. 9

Network Service: MNT, FOX.

Licensee: Gulf-California Broadcast Co., 825 Edmond St, c/o New Press & Gazette Co., St. Joseph, MO 64501.

Studio: 1965 S. 4th Ave., Suite B, Yuma, AZ 85364.

Mailing Address: 1965 S. 4th Ave., Suite B, Yuma, AZ 85364.

Phone: 928-539-9990. **Fax:** 928-343-0217.

E-mail: dweekes@kecytv.com

Web Site: http://www.myfoxyumaelcentro.com

Technical Facilities: Channel No. 9 (186-192 MHz). Authorized power: 316-kw visual, aural. Antenna: 1588-ft above av. terrain, 472-ft. above ground, 2520-ft. above sea level.

Latitude 33° 03' 19"
Longitude 114° 49' 44"

Note: Latitude and longitude coordinates shown are based on the North American Datum of 1927 (NAD 27) as currently required by the Mass Media Bureau of the FCC.

Satellite Earth Station: Scientific-Atlanta, 7.2-meter.

Ownership: News Press & Gazette Co.

Began Operation: December 6, 1968. Sale of permit to El Centro Communications Inc. dismissed by FCC January 27, 1981. Sale of permit to Pacific Media Corp. approved by FCC July 22, 1981. Transfer of control to Cimarron Broadcasting Corp. of California Inc. by Esquire Inc. approved by FCC November 14, 1983, but never consummated. Transfer of control to First National Entertainment Corp. by shareholders of Pacific Media Corp. approved by FCC December 12, 1986. Transfer of control to Kathryn R. Everett & Robinson O. Everett by John Smart approved by FCC February 28, 1989. Involuntary transfer of control from Kathryn R. Everett (deceased) to Robinson O. Everett approved by FCC April 24, 1992. Sale to present owner by Robinson O. Everett approved by FCC May 5, 2008.

Represented (sales): Katz Media Group.

Represented (legal): Smithwick & Belendiuk PC.

Personnel:

Debra Weekes, General Manager.

Darin Caragata, General Sales Manager.

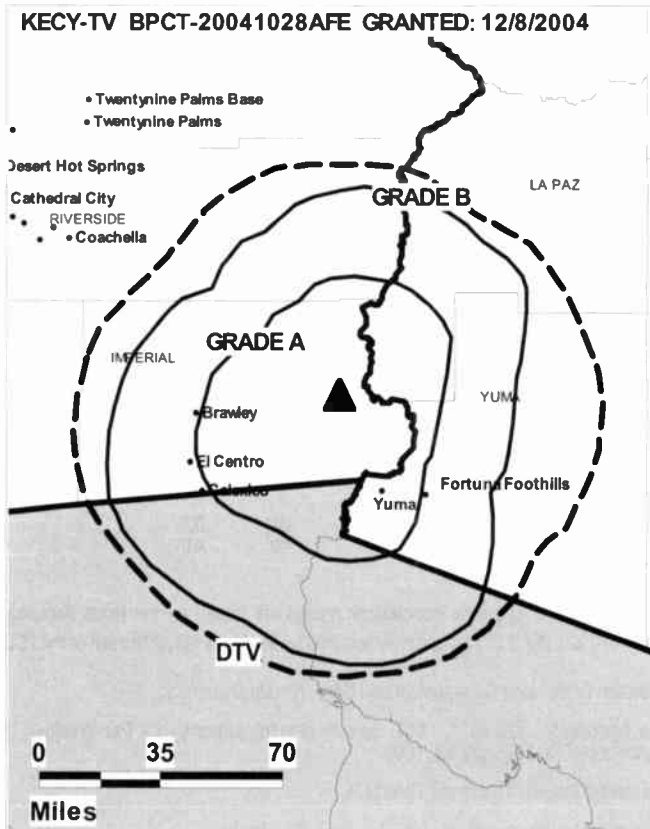
Martha Nunez, Local Sales Manager.

Amador Velasquez, Chief Engineer.

Andreana Sanchez, Programming Director.

Eric Sawyer, Promotion & Productions Director.

Linda Young, Traffic Manager.



© 2009 Warren Communications News

Shannon Gilmore, Office Manager.

City of License: El Centro. **Station DMA:** Yuma, AZ-El Centro, CA. **Rank:** 164.

Circulation © 2008 Nielsen. Coverage based on Nielsen study.

GrandTotal	Cable TV Households	Non-cable TV Households	Total TV Households
Estimated Station Totals *	48,470	64,750	113,220
Average Weekly Circulation (2008)	21,202	14,020	35,222
Average Daily Circulation (2008)			12,788

Station DMA Total	Cable TV Households	Non-cable TV Households	Total TV Households
Estimated Station Totals *	48,470	64,750	113,220
Average Weekly Circulation (2008)	21,202	14,020	35,222
Average Daily Circulation (2008)			12,788

*Estimated station totals are sums of the Nielsen TV and Cable TV household estimates for each county in which the station registers viewing of more than 5% as per the Nielsen Survey Methods.

KVYE
Ch. 7

Network Service: UNV.

Licensee: Entravision Holdings LLC, 2425 Olympic Blvd., Suite 6000 W, Santa Monica, CA 90404.

Studio: 1803 N. Imperial Ave., El Centro, CA 92243.

Mailing Address: 1803 N. Imperial Ave., El Centro, CA 92243.

Phone: 760-482-7777. Fax: 760-482-0099.

E-mail: dmoreno@entravision.com

Web Site: <http://www.entravision.com>

Technical Facilities: Channel No. 7 (174-180 MHz). Authorized power: 316-kw visual, aural. Antenna: 1457-ft above av. terrain, 361-ft. above ground, 2382-ft. above sea level.

Latitude 33° 03' 02"
Longitude 114° 49' 41"

Note: Latitude and longitude coordinates shown are based on the North American Datum of 1927 (NAD 27) as currently required by the Mass Media Bureau of the FCC.

Ownership: Entravision Communications Corp. (Group Owner).

Began Operation: January 1, 1997. Sale to present owner by La Paz Wireless LP approved by FCC February 19, 1998.

Represented (legal): Thompson Hine LLP.

Represented (engineering): du Treil, Lundin & Rackley Inc.

Personnel:

Ray Nieuves, General Manager.

Adrian Seixas, Local & National Sales Manager.

Tom Barna, Chief Engineer.

David Moreno, Controller.

Albert Valdez, Program Director.

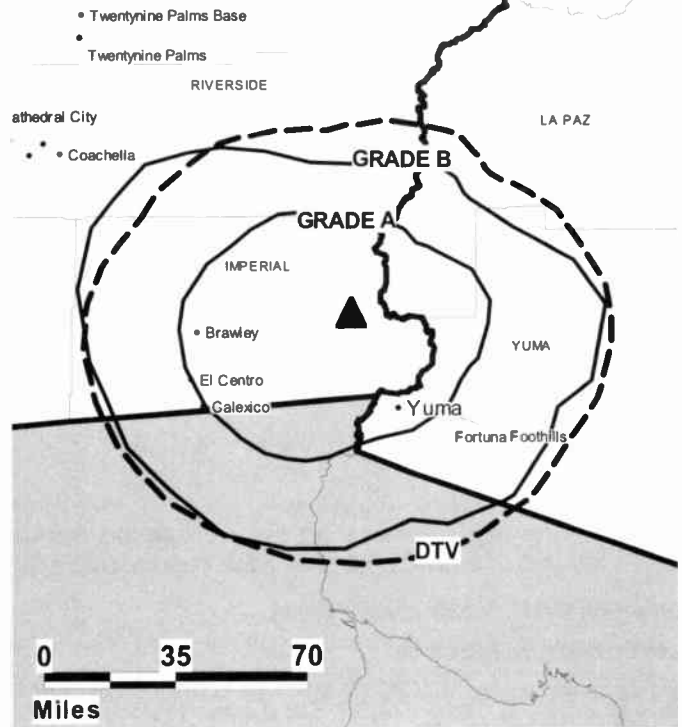
Evette Fernandez, Traffic Manager.

City of License: El Centro. Station DMA: Yuma, AZ-El Centro, CA. Rank: 164.

Digital cable and TV coverage maps.
Visit www.warren-news.com/mediaprints.htm

MediaPrints™
Map a Winning Business Strategy

KVYE BPCT-20000630ADZ GRANTED: 11/15/2000



© 2009 Warren Communications News

Circulation © 2008 Nielsen. Coverage based on Nielsen study.

GrandTotal	Cable TV Households	Non-cable TV Households	Total TV Households
Estimated Station Totals *	48,470	71,130	119,600
Average Weekly Circulation (2008)	9,345	11,699	21,044
Average Daily Circulation (2008)			12,172
Station DMA Total	Cable TV Households	Non-cable TV Households	Total TV Households
Estimated Station Totals *	48,470	64,750	113,220
Average Weekly Circulation (2008)	9,345	11,342	20,687
Average Daily Circulation (2008)			11,949
Other DMA Total	Cable TV Households	Non-cable TV Households	Total TV Households
Estimated Station Totals *	0	6,380	6,380
Average Weekly Circulation (2008)	0	357	357
Average Daily Circulation (2008)			223

*Estimated station totals are sums of the Nielsen TV and Cable TV household estimates for each county in which the station registers viewing of more than 5% as per the Nielsen Survey Methods.

KVYE-DT
Ch. 22

Network Service: UNV.

Grantee: Entravision Holdings LLC, 801 N. Jackson, McAllen, TX 78504.

Studio: 1803 N. Imperial Ave., El Centro, CA 92243.

Mailing Address: 1803 N. Imperial Ave., El Centro, CA 92243.

Phone: 760-482-7777. **Fax:** 760-482-0099.

E-mail: dmoreno@entravision.com

Web Site: <http://www.entravision.com>

Technical Facilities: Channel No. 22 (518-524 MHz). Authorized power: 1000-kw max. visual, aural. Antenna: 1566-ft above av. terrain, 469-ft. above ground, 2490-ft. above sea level.

Latitude	33°	003'	002"
Longitude	114°	49'	38"

Note: Latitude and longitude coordinates shown are based on the North American Datum of 1927 (NAD 27) as currently required by the Mass Media Bureau of the FCC.

Ownership: Entravision Communications Corp. (Group Owner).

Began Operation: Station operating under Special Temporary Authority at 4.49-kw max. visual; no on-air date

Personnel:

Ray Nieves, General Manager.

Adrian Seixas, Local & National Sales Manager.

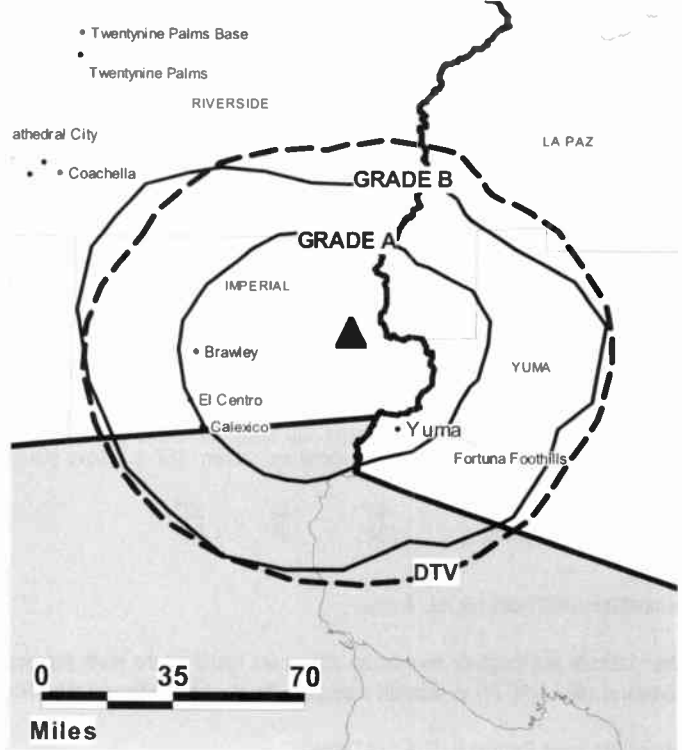
Tom Barna, Chief Engineer.

David Moreno, Contoller.

Albert Valdez, Program Director.

Evette Fernandez, Traffic Manager.

KVYE-DT BPCDT-19991029ACL GRANTED: 11/8/2002



© 2009 Warren Communications News

City of License: El Centro. **Station DMA:** Yuma, AZ-El Centro, CA. **Rank:** 164.
Nielsen Data: Not available.

KBVU
Ch. 29

Network Service: FOX.

Licensee: Sainte Sepulveda Inc., PO Box 4159, Modesto, CA 95352.

Studio: 730 7th St., Suite 201, Eureka, CA 95501.

Mailing Address: 730 7th St., Suite 201, Eureka, CA 95501.

Phone: 707-442-2999. Fax: 707-441-0111.

E-mail: don.smullin@eurekatelevision.tv

Web Site: http://www.eurekatelevision.tv

Technical Facilities: Channel No. 29 (560-566 MHz). Authorized power: 66.8-kw max. visual, aural. Antenna: 1096-ft above av. terrain, 157-ft. above ground, 1913-ft. above sea level.

Latitude 40° 49' 32"
Longitude 124° 00' 05"

Transmitter: 5450 Fickle Hill Rd., Arcata.

Note: Latitude and longitude coordinates shown are based on the North American Datum of 1927 (NAD 27) as currently required by the Mass Media Bureau of the FCC.

Ownership: Sainte Partners II LP (Group Owner).

Began Operation: April 1, 1994. Transfer of 51% to present owner from Sharon D. Sepulveda approved by FCC July 24, 1997.

Represented (sales): Katz Media Group.

Represented (legal): Fletcher, Heald & Hildreth PLC.

Personnel:

Don Smullin, General Manager.

John Harper, National Sales Manager.

Mark Dare, Chief Engineer.

Terri Jensen, Program & Promotion Director.

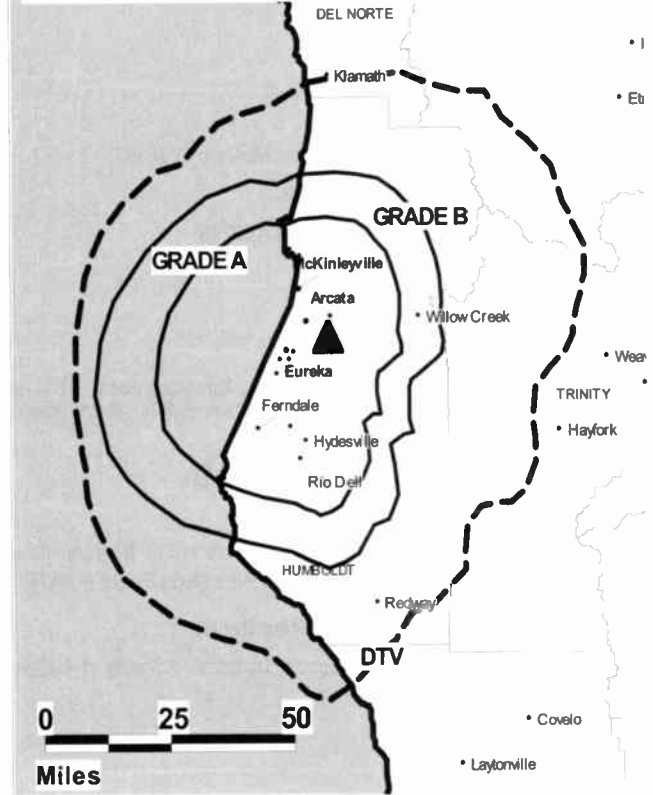
Ross Rowley, Production Director.

Judy Weber, Full Charge Bookkeeper.

Wendy Kerr, Traffic Manager.

City of License: Eureka. Station DMA: Eureka, CA. Rank: 195.

KBVU BPCT-20020326AAN GRANTED: 9/27/2002



© 2009 Warren Communications News

Circulation © 2008 Nielsen. Coverage based on Nielsen study.

GrandTotal	Cable TV Households	Non-cable TV Households	Total TV Households
Estimated Station Totals *	43,870	20,110	63,980
Average Weekly Circulation (2008)	21,313	5,068	26,381
Average Daily Circulation (2008)			9,131
Station DMA Total	Cable TV Households	Non-cable TV Households	Total TV Households
Estimated Station Totals *	39,550	20,110	59,660
Average Weekly Circulation (2008)	21,024	5,068	26,092
Average Daily Circulation (2008)			9,114
Other DMA Total	Cable TV Households	Non-cable TV Households	Total TV Households
Estimated Station Totals *	4,320	0	4,320
Average Weekly Circulation (2008)	289	0	289
Average Daily Circulation (2008)			17

*Estimated station totals are sums of the Nielsen TV and Cable TV household estimates for each county in which the station registers viewing of more than 5% as per the Nielsen Survey Methods.

KBVU-DT
Ch. 28

Network Service: FOX.

Grantee: Sainte Sepulveda Inc., PO Box 4159, Modesto, CA 95352.

Studio: 730 7th St., Suite 201, Eureka, CA 95501.

Mailing Address: 730 7th St., Suite 201, Eureka, CA 95501.

Phone: 707-442-2999. **Fax:** 707-441-0111.

E-mail: don.smullin@eurekatelevision.tv

Web Site: <http://www.eurekatelevision.tv>

Technical Facilities: Channel No. 28 (554-560 MHz). Authorized power: 50-kw max. visual, aural. Antenna: 1683-ft above av. terrain, 328-ft. above ground, 2979-ft. above sea level.

Latitude	40°	43'	39"
Longitude	123°	58'	17"

Note: Latitude and longitude coordinates shown are based on the North American Datum of 1927 (NAD 27) as currently required by the Mass Media Bureau of the FCC.

Ownership: Sainte Partners II LP (Group Owner).

Began Operation: Station operating under Special Temporary Authority at 6-kw max. visual; no on-air date

Represented (sales): Katz Media Group.

Personnel:

Don Smullin, General Manager.

John Harper, National Sales Manager.

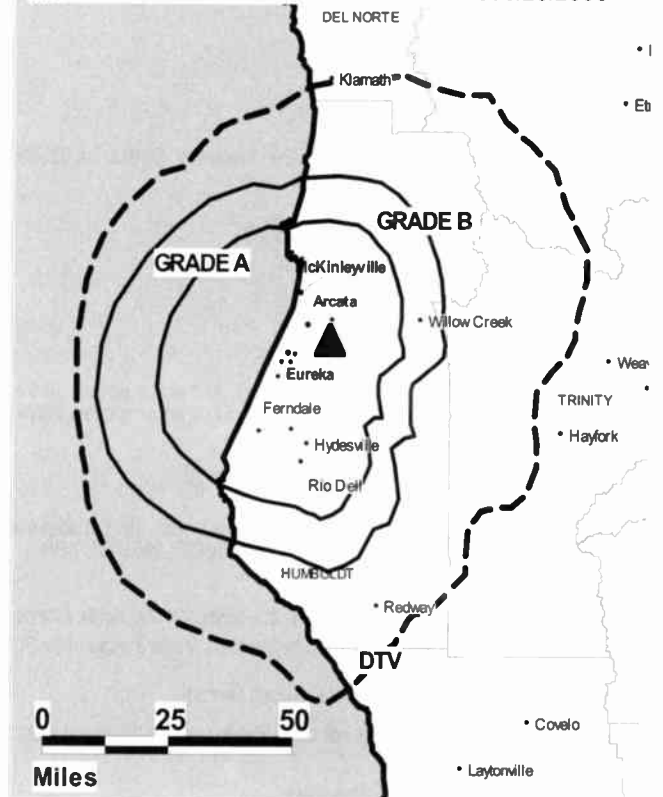
Mark Dare, Chief Engineer.

Terri Jensen, Program & Promotion Director.

Ross Rowley, Production Director.

Judy Weber, Full Charge Bookkeeper.

KBVU-DT BMPCDT-20051220AJY GRANTED: 6/20/2006



© 2009 Warren Communications News

Wendy Kerr, Traffic Manager.

City of License: Eureka. Station DMA: Eureka, CA. Rank: 195.

Nielsen Data: Not available.

KIEM-DT
Ch. 16

Network Service: NBC.

Grantee: Pollack/Belz Broadcasting Co. LLC, 5650 S. Broadway, Eureka, CA 95503.

Studio: 5650 S Broadway, Eureka, CA 95503.

Mailing Address: 5650 S Broadway, Eureka, CA 95503.

Phone: 707-443-3123. **Fax:** 707-268-8109.

E-mail: hmingham@kiem-tv.com

Web Site: http://www.kiem-tv.com

Technical Facilities: Channel No. 16 (482-488 MHz). Authorized power: 18.5-kw max. visual, aural. Antenna: 1417-ft above av. terrain, 52-ft. above ground, 2851-ft. above sea level.

Latitude	40°	43'	50"
Longitude	123°	57'	07"

Requests CP for change to channel number 3, 12.5-kw visual, 1591-ft above av. terrain, 226-ft. above ground, 3025-ft. above sea level; BPCDT-20080617ADN.

Note: Latitude and longitude coordinates shown are based on the North American Datum of 1927 (NAD 27) as currently required by the Mass Media Bureau of the FCC.

Ownership: Pollack/Belz Broadcasting Co. LLC (Group Owner).

Began Operation: Station operating; no on-air date. Station plans to broadcast digitally on its analog channel allotment.

Represented (sales): Continental Television Sales.

Personnel:

Robert Browning, General Manager & News Director.

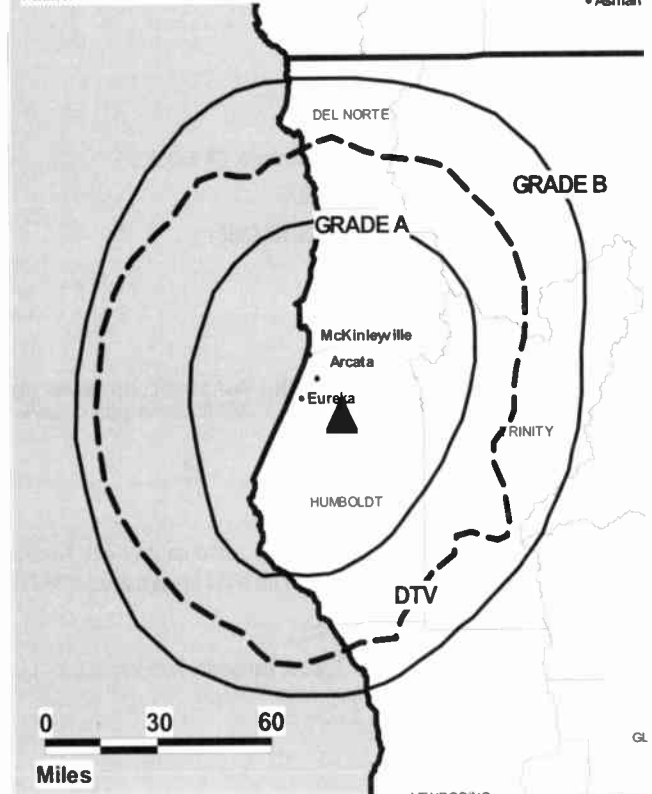
Hank Ingham, General & Local Sales Manager.

Joe Lowe, Chief Engineer.

Brenda Brazil, Business Manager.

Shawna Brisco, Program Coordinator.

KIEM-DT BPCDT-20080617ADN GRANTED: 7/10/2008 Ashlan



© 2009 Warren Communications News

Phil Wright, Promotion Director.

Marsha Kane, Traffic Manager.

City of License: Eureka. **Station DMA:** Eureka, CA. **Rank:** 195.

Nielsen Data: Not available.

KIEM-TV
Ch. 3

Network Service: NBC.

Licensee: Pollack/Belz Broadcasting Co. LLC, 5650 S. Broadway, Eureka, CA 95503.

Studio: 5650 S. Broadway, Eureka, CA 95503.

Mailing Address: 5650 S. Broadway, Eureka, CA 95503.

Phone: 707-443-3123. **Fax:** 707-268-8109.

E-mail: hmingham@kiem-tv.com

Web Site: http://www.kiem-tv.com

Technical Facilities: Channel No. 3 (60-66 MHz). Authorized power: 100-kw visual, 10-kw aural. Antenna: 1650-ft above av. terrain, 249-ft. above ground, 3025-ft. above sea level.

Latitude 40° 43' 52"
Longitude 123° 57' 06"

Transmitter: Redwood Peak, 12-mi. SE of Eureka.

Note: Latitude and longitude coordinates shown are based on the North American Datum of 1927 (NAD 27) as currently required by the Mass Media Bureau of the FCC.

Satellite Earth Stations: Transmitter Harris; Harris, 7-meter Ku-band; Andrew, 2.4-meter Ku-band; Paraclipse, 4.5-meter C-band; Harris, 4.5-meter Ku-band; Scientific-Atlanta, M/A-Com, Harris, Agile Omni receivers.

Ownership: Pollack/Belz Broadcasting Co. LLC (Group Owner).

Began Operation: October 25, 1953. Sale to Wayne Vickers, et al., by William B. Sullivan approved by FCC October 25, 1961. Sale to Ingham Communications approved by FCC July 29, 1975. Sale to Precht Communications approved August 2, 1985. Sale to present owner by Precht Communications approved by FCC March 7, 1996.

Represented (sales): Continental Television Sales.

Represented (legal): Leventhal, Senter & Lerman PLLC.

Personnel:

Robert Browning, General Manager & News Director.

Hank Ingham, General & Local Sales Manager.

Joe Lowe, Chief Engineer.

Brenda Brazil, Business Manager.

Shawna Brisco, Program Coordinator.

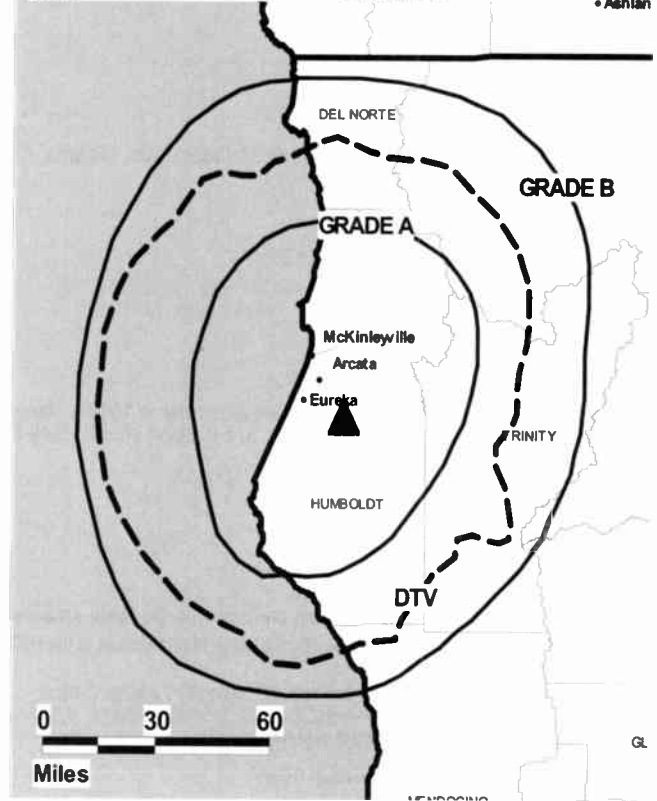
Phil Wright, Promotion Director.

Marsha Kane, Traffic Manager.

City of License: Eureka. **Station DMA:** Eureka, CA. **Rank:** 195.

KIEM-TV BLCT-19840504KE GRANTED: 6/29/1984

• Ashlan



© 2009 Warren Communications News

Circulation © 2008 Nielsen. Coverage based on Nielsen study.

GrandTotal	Cable TV Households	Non-cable TV Households	Total TV Households
Estimated Station Totals *	43,870	25,350	69,220
Average Weekly Circulation (2008)	29,013	6,936	35,949
Average Daily Circulation (2008)			19,213
Station DMA Total	Cable TV Households	Non-cable TV Households	Total TV Households
Estimated Station Totals *	39,550	20,110	59,660
Average Weekly Circulation (2008)	27,544	6,674	34,218
Average Daily Circulation (2008)			18,362
Other DMA Total	Cable TV Households	Non-cable TV Households	Total TV Households
Estimated Station Totals *	4,320	5,240	9,560
Average Weekly Circulation (2008)	1,469	262	1,731
Average Daily Circulation (2008)			851

*Estimated station totals are sums of the Nielsen TV and Cable TV household estimates for each county in which the station registers viewing of more than 5% as per the Nielsen Survey Methods.

KVIQ
Ch. 6

Network Service: CBS.

Licensee: Raul Broadcasting Co. of Eureka Inc., 2624 College Ave., Modesto, CA 95350.

Studio: 730 7th St, Ste 201, Eureka, CA 95501.

Mailing Address: 730 7th St, Ste 201, Eureka, CA 95501.

Phone: 707-442-2999. **Fax:** 707-441-0111.

E-mail: don.smullin@eurekatelevision.tv

Web Site: http://www.eurekatelevision.tv

Technical Facilities: Channel No. 6 (82-88 MHz). Authorized power: 100-kw visual, 10.5-kw aural. Antenna: 1740-ft above av. terrain, 377-ft. above ground, 3049-ft. above sea level.

Latitude 40° 43' 36"
Longitude 123° 58' 18"

Transmitter: 10.8-mi. SE of Eureka.

Note: Latitude and longitude coordinates shown are based on the North American Datum of 1927 (NAD 27) as currently required by the Mass Media Bureau of the FCC.

Satellite Earth Stations: Transmitter Harris; Scientific-Atlanta, 7-meter C-band; AFC, 3-meter Ku-band; Paradigm, 3.7-meter C-band; Scientific-Atlanta, 4.5-meter C-band; M/A-Com, DX Engineering receivers.

Ownership: Raul & Consuelo Palazuelos (Group Owner).

Began Operation: April 1, 1958. Sale to present owner by Clear Channel Communications Inc. approved by FCC March 23, 2005. Sale to Sainte Partners II LP dismissed by FCC January 31, 2005. In stock swap, Clear Channel Broadcasting Inc. acquired The Ackerley Group. FCC approved deal May 29, 2002. (Television Digest, Vol. 41:42, 42:22). Sale to The Ackerley Group by Miller Broadcasting Co. approved by FCC December 4, 1998 (Vol. 38:35). Sale to Miller Broadcasting by Leah McConnell & Estate of Carroll R. Hauser approved by FCC June 17, 1986. Sale to McConnell by Carroll R. Hauser (50%) & Shasta Telecasting Corp. (50%) approved by FCC May 16, 1960 (Vol. 16:22, 24).

Represented (sales): Blair Television.

Represented (legal): Womble, Carlyle, Sandridge & Rice.

Represented (engineering): Hammett & Edison Inc.

Personnel:

Don Smullin, General Manager.

John Harper, National Sales Manager.

Mark Dare, Chief Engineer.

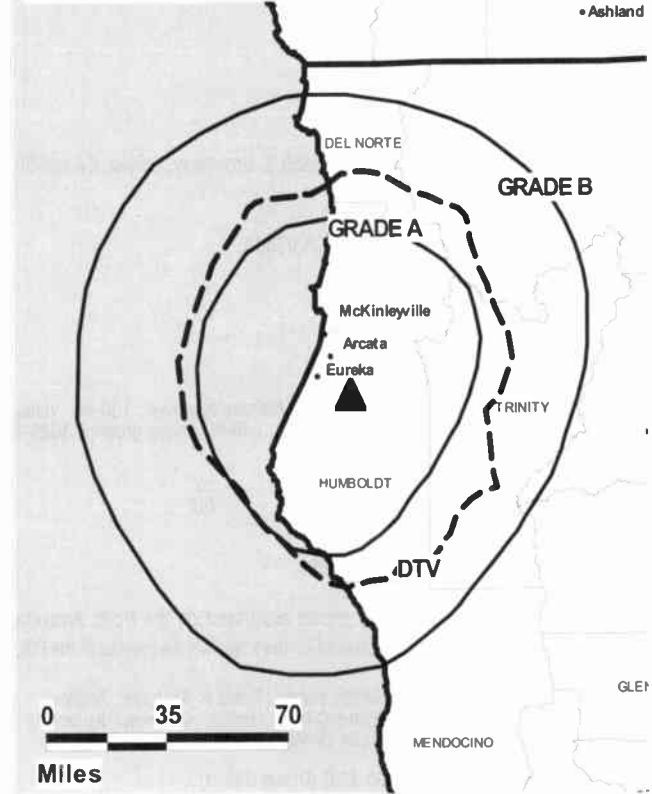
Terri Jensen, Program & Promotion Director.

Ross Rowley, Production Director.

Judy Weber, Full Charge Bookkeeper.

Wendy Kerr, Traffic Manager.

KVIQ BPCT-2784 GRANTED: 9/30/1960



City of License: Eureka. **Station DMA:** Eureka, CA. **Rank:** 195.

Circulation © 2008 Nielsen. Coverage based on Nielsen study.

GrandTotal	Cable TV Households	Non-cable TV Households	Total TV Households
Estimated Station Totals *	43,870	17,090	60,960
Average Weekly Circulation (2008)	22,533	5,042	27,575
Average Daily Circulation (2008)			10,760
Station DMA Total	Cable TV Households	Non-cable TV Households	Total TV Households
Estimated Station Totals *	39,550	17,090	56,640
Average Weekly Circulation (2008)	22,205	5,042	27,247
Average Daily Circulation (2008)			10,704
Other DMA Total	Cable TV Households	Non-cable TV Households	Total TV Households
Estimated Station Totals *	4,320	0	4,320
Average Weekly Circulation (2008)	328	0	328
Average Daily Circulation (2008)			56

*Estimated station totals are sums of the Nielsen TV and Cable TV household estimates for each county in which the station registers viewing of more than 5% as per the Nielsen Survey Methods.

KVIQ-DT

Ch. 17

Network Service: CW, CBS.

Licensee: Raul Broadcasting Co. of Eureka Inc., 2624 College Ave., Modesto, CA 95350.

Studio: 730 7th St, Ste 201, Eureka, CA 95501.

Mailing Address: 730 7th St, Ste 201, Eureka, CA 95501.

Phone: 707-442-2999. **Fax:** 707-441-0111.

E-mail: don.smullin@eurekatelevision.tv

Web Site: <http://www.eurekatelevision.tv>

Technical Facilities: Channel No. 17 (488-494 MHz). Authorized power: 30-kw max. visual, aural. Antenna: 1804-ft above av. terrain, 420-ft. above ground, 3071-ft. above sea level.

Latitude	40°	43'	39"
Longitude	123°	58'	17"

Requests CP for change to 48.7-kw max. visual, 1791-ft above av. terrain, 410-ft. above ground, 3061-ft. above sea level; BPCDT-20080617ABE.

Note: Latitude and longitude coordinates shown are based on the North American Datum of 1927 (NAD 27) as currently required by the Mass Media Bureau of the FCC.

Ownership: Raul & Consuelo Palazuelos (Group Owner).

Began Operation: July 31, 2003. Standard Definition.

Represented (sales): Blair Television.

Represented (legal): Womble, Carlyle, Sandridge & Rice.

Personnel:

Don Smullin, General Manager.

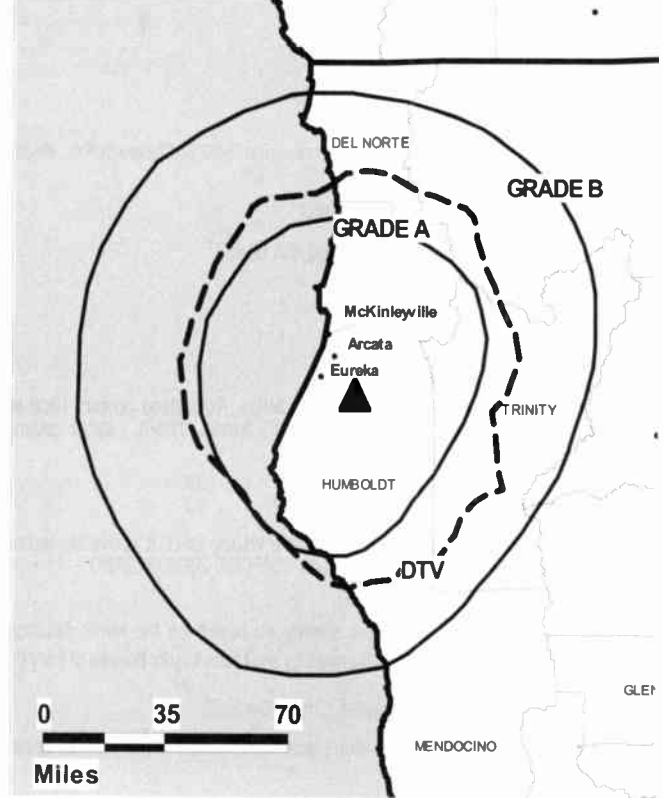
John Harper, National Sales Manager.

Mark Dare, Chief Engineer.

Terri Jensen, Program & Promotion Director.

Ross Rowley, Production Director.

KVIQ-DT BPCDT-20080617ABE GRANTED: 8/11/2008



© 2009 Warren Communications News

Judy Weber, Full Charge Bookkeeper.

Wendy Kerr, Traffic Manager.

City of License: Eureka. **Station DMA:** Eureka, CA. **Rank:** 195.

Nielsen Data: Not available.

KUNO-DT
Ch. 15

Network Service: IND.

Licensee: Concord License LLC - Debtor-in-Possession, 500 S. Chinowth Rd., Visalia, CA 93277.

Studio: 301-B N. Main St., Fort Bragg, CA 95437.

Mailing Address: 303-B N. Main St., Fort Bragg, CA 95437.

Phone: 707-964-8888. Fax: 707-964-8150.

E-mail: MAngelos@pappastv.com

Web Site: <http://www.pappastv.com>

Technical Facilities: Channel No. 15 (476-482 MHz). Authorized power: 1000-kw max. visual, aural. Antenna: 2405-ft above av. terrain, 108-ft. above ground, 4318-ft. above sea level.

Latitude	39°	41'	38"
Longitude	123°	34'	43"

Holds CP for change to channel number 8, 26-kw visual, 2441-ft above av. terrain, 167-ft. above ground, 4350-ft. above sea level; BMPCDT-20080222ABO.

Note: Latitude and longitude coordinates shown are based on the North American Datum of 1927 (NAD 27) as currently required by the Mass Media Bureau of the FCC.

Ownership: Pappas Telecasting Companies (Group Owner).

Began Operation: January 1, 2003. Station plans to broadcast digitally on its analog channel allotment.

Represented (engineering): Smith & Fisher.

Represented (legal): Fletcher, Heald & Hildreth PLC.

Personnel:

Roberto Pineda, General Manager.

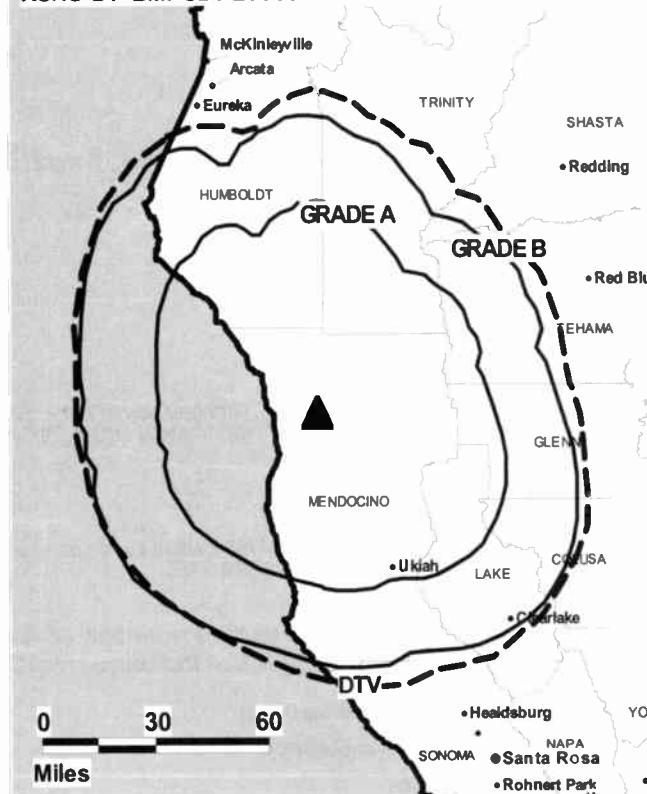
Fernando Acosta, Chief Operations Officer.

Iilda Delgadillo, Regional Sales Manager.

Norm Wright, Chief Engineer.

Debbie Sweeny, Program Director.

KUNO-DT BMPCDT-20080222ABO GRANTED: 3/11/2008



© 2009 Warren Communications News

Gabino Solorazano, Production Manager.

Eunice Martinez, Traffic Manager.

City of License: Fort Bragg. Station DMA: San Francisco-Oakland-San Jose, CA.

Rank: 6.

Nielsen Data: Not available.

KUNO-TV

Ch. 8

(Operates satellite KTNC-TV, Concord)

Network Service: IND.

Licensee: Concord License LLC - Debtor-in-Possession, 500 S. Chinowth Rd., Visalia, CA 93277.

Studio: 303-B N. Main St., Fort Bragg, CA 95437.

Mailing Address: 303-B N. Main St., Fort Bragg, CA 95437.

Phone: 707-964-8888. **Fax:** 707-964-8150.

E-mail: MAngelos@pappastv.com

Web Site: <http://www.pappastv.com>

Technical Facilities: Channel No. 8 (180-186 MHz). Authorized power: 225-kw visual, 21.5-kw aural. Antenna: 2448-ft above av. terrain, 148-ft. above ground, 4357-ft. above sea level.

Latitude	39°	41'	38"
Longitude	123°	34'	43"

Transmitter: Cahto Peak, 3-mi. NE of Branscomb.

Note: Latitude and longitude coordinates shown are based on the North American Datum of 1927 (NAD 27) as currently required by the Mass Media Bureau of the FCC.

Ownership: Pappas Telecasting Companies (Group Owner).

Began Operation: May 13, 1990. Sale to Sainte Ltd. by California Broadcasting Inc. (formerly Lamco Communications Inc.) approved by FCC September 16, 1996. Sale to present owner by Sainte Ltd. approved by FCC January 15, 1997. Transfer to Azteca America Stations Group LLC by Harry J. Pappas approved by FCC March 20, 2001, but never consummated. Due to financial difficulties, FCC granted station March 20, 2006 permission to remain off air. Assignment to debtor-in-possession status approved by FCC July 3, 2008.

Represented (legal): Fletcher, Heald & Hildreth PLC.

Represented (engineering): Smith & Fisher.

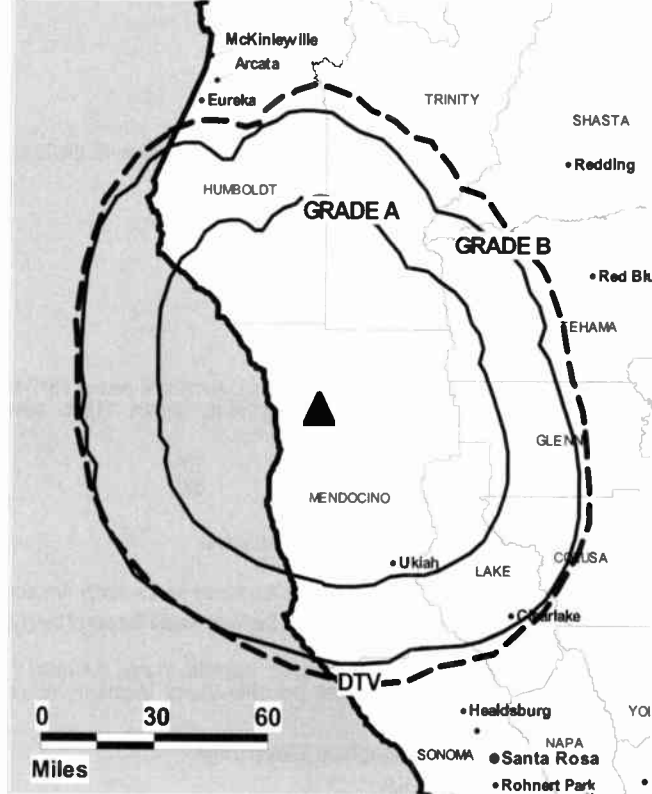
Personnel:

Roberto Pineda, General Manager.

Fernando Acosta, Chief Operating Officer.

Iilda Delgadillo, Regional Sales Manager.

KUNO-TV BMLCT-20031205APM GRANTED: 6/18/2004



© 2009 Warren Communications News

Norm Wright, Chief Engineer.

Debbie Sweeny, Program Director.

Gabino Solorazano, Production Manager.

Eunice Martinez, Traffic Manager.

City of License: Fort Bragg. **Station DMA:** San Francisco-Oakland-San Jose, CA.

Rank: 6.

Nielsen Data: Not available.

**KAIL
Ch. 53**

Network Service: MNT.

Licensee: Trans America Broadcasting Corp., 6803 West Blvd., Inglewood, CA 90302.

Studio: 1590 Alluvial Ave., Clovis, CA 93611-9567.

Mailing Address: 1590 Alluvial Ave., Clovis, CA 93611-9567.

Phone: 559-299-9753. **Fax:** 559-299-1523.

E-mail: d.hetrick.kail@worldnet.att.net

Web Site: http://www.kail.tv

Technical Facilities: Channel No. 53 (704-710 MHz). Authorized power: 2510-kw max. visual, 251-kw aural. Antenna: 1906-ft above av. terrain, 112-ft. above ground, 4610-ft. above sea level.

Latitude 37° 00' 23"
Longitude 119° 25' 52"

Transmitter: 0.25-mi. S of Meadow Lakes on Bald Mountain.

Note: Latitude and longitude coordinates shown are based on the North American Datum of 1927 (NAD 27) as currently required by the Mass Media Bureau of the FCC.

Satellite Earth Stations: AFC, 3.7-meter Ku-band; Scientific-Atlanta, 4.6-meter C-band; Scientific-Atlanta, 5-meter C-band; Scientific-Atlanta, Microwave Assoc., M/A-Com receivers.

Ownership: Trans America Broadcasting Corp. (Group Owner).

Began Operation: December 18, 1961.

Represented (legal): Miller & Neely PC.

Represented (engineering): Evans Associates.

Personnel:

Charles P. Williams, General Manager.

Mike Nicasio, Operations Manager.

Dave Hetrick, General Sales Manager.

Vince Van Zee, Sales Manager.

Diane Scalice, Sales Manager.

Bob Harris, Production Manager.

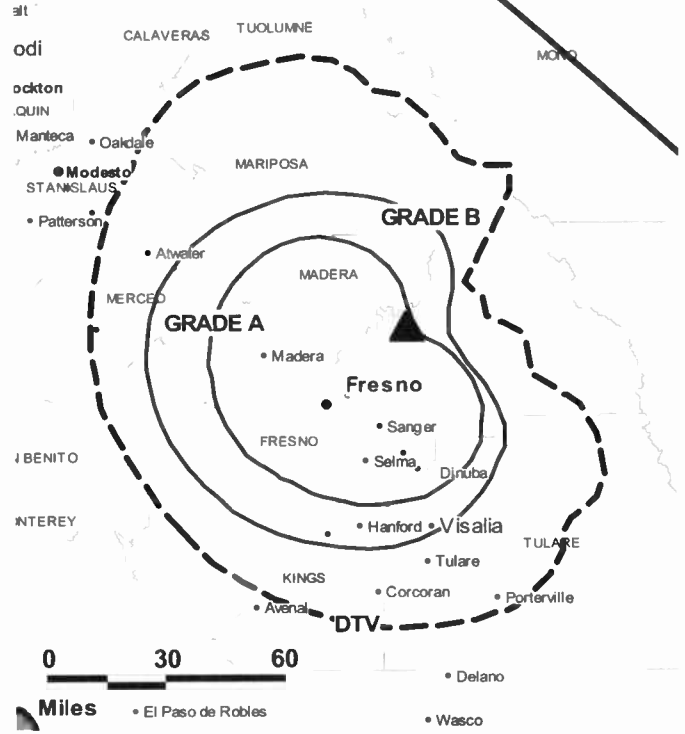
Tom Driggers, Chief Engineer.

Jean Swain, Business Manager.

Bob Jenkins, Program Director.

Terrence Kendricks, Promotion Manager.

KAIL BPCT-1983D802KI GRANTED: 2/27/1984



Tina Williams, Traffic Manager.

City of License: Fresno. **Station DMA:** Fresno-Visalia, CA. **Rank:** 55.

Circulation © 2008 Nielsen. Coverage based on Nielsen study.

GrandTotal	Cable TV Households	Non-cable TV Households	Total TV Households
Estimated Station Totals *	228,870	333,220	562,090
Average Weekly Circulation (2008)	32,147	54,004	86,151
Average Daily Circulation (2008)			26,376
Station DMA Total	Cable TV Households	Non-cable TV Households	Total TV Households
Estimated Station Totals *	228,870	333,220	562,090
Average Weekly Circulation (2008)	32,147	54,004	86,151
Average Daily Circulation (2008)			26,376

*Estimated station totals are sums of the Nielsen TV and Cable TV household estimates for each county in which the station registers viewing of more than 5% as per the Nielsen Survey Methods.

**KAIL-DT
Ch. 7**

Network Service: MNT.

Licensee: Trans America Broadcasting Corp., 6803 West Blvd., Ingelwood, CA 90302.

Studio: 1590 Alluvial Ave., Clovis, CA 93611.

Mailing Address: 1590 Alluvial Ave., Clovis, CA 93611-9567.

Phone: 559-299-9753. **Fax:** 559-299-1523.

E-mail: d.hetrick.kail@worldnet.att.net

Web Site: http://www.kail.tv

Technical Facilities: Channel No. 7 (174-180 MHz). Authorized power: 38-kw visual, aural. Antenna: 1837-ft above av. terrain, 39-ft. above ground, 4537-ft. above sea level.

Latitude	37°	04'	23"
Longitude	119°	25'	52"

Note: Latitude and longitude coordinates shown are based on the North American Datum of 1927 (NAD 27) as currently required by the Mass Media Bureau of the FCC.

Ownership: Trans America Broadcasting Corp. (Group Owner).

Began Operation: October 1, 2002. Standard Definition.

Personnel:

Charles P. Williams, General Manager.

Mike Nicasio, Operations Manager.

Dave Hetrick, General Sales Manager.

Vince Van Zee, Sales Manager.

Diane Scalice, Sales Manager.

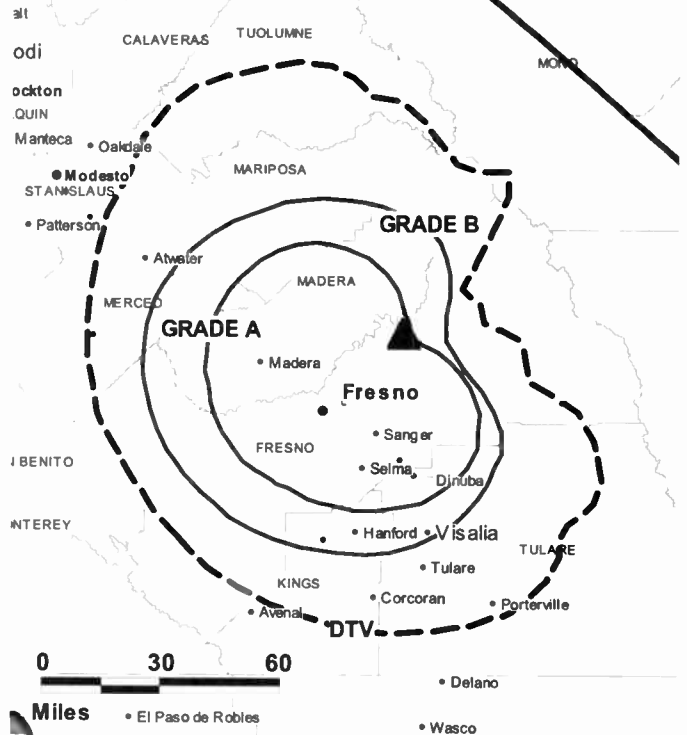
Bob Harris, Production Manager.

Tom Driggers, Chief Engineer.

Jean Swain, Business Manager.

Bob Jenkins, Program Director.

KAIL-DT BPCDT-19991101AEF GRANTED: 1/22/2001



© 2009 Warren Communications News

Terrence Kendricks, Promotions Manager.

Tina Williams, Traffic Manager.

City of License: Fresno. **Station DMA:** Fresno-Visalia, CA. **Rank:** 55.

Nielsen Data: Not available.

KFSN-DT
Ch. 9

Network Service: ABC.

Licensee: KFSN Television LLC, 77 W. 66th St., 16th Floor, New York, NY 10023.

Studio: 1777 G St., Fresno, CA 93706.

Mailing Address: 1777 G St., Fresno, CA 93706.

Phone: 559-442-1170. **Fax:** 559-233-5844.

E-mail: bob.a.hall@abc.com

Web Site: http://www.abc30.com

Technical Facilities: Channel No. 9 (186-192 MHz). Authorized power: 8.7-kw visual, aural. Antenna: 2014-ft above av. terrain, 180-ft. above ground, 4724-ft. above sea level.

Latitude	37°	04'	37"
Longitude	119°	26'	01"

Holds CP for change to channel number 30, 260-kw max. visual, 2051-ft above av. terrain, 239-ft. above ground, 4782-ft. above sea level; lat. 37° 04' 38", long. 119° 26' 00", BPCDT-20080513AAH.

Transmitter: 41986 Ringtail Dr., Meadow Lakes.

Note: Latitude and longitude coordinates shown are based on the North American Datum of 1927 (NAD 27) as currently required by the Mass Media Bureau of the FCC.

Ownership: Disney Enterprises Inc. (Group Owner).

Began Operation: Station operating; no on-air date. Station plans to operate digitally on its analog channel allotment.

Represented (engineering): American Broadcasting Companies Inc.

Represented (legal): American Broadcasting Companies Inc. (ABC).

Represented (sales): ABC National Television Sales.

Personnel:

Bob Hall, President & General Manager.

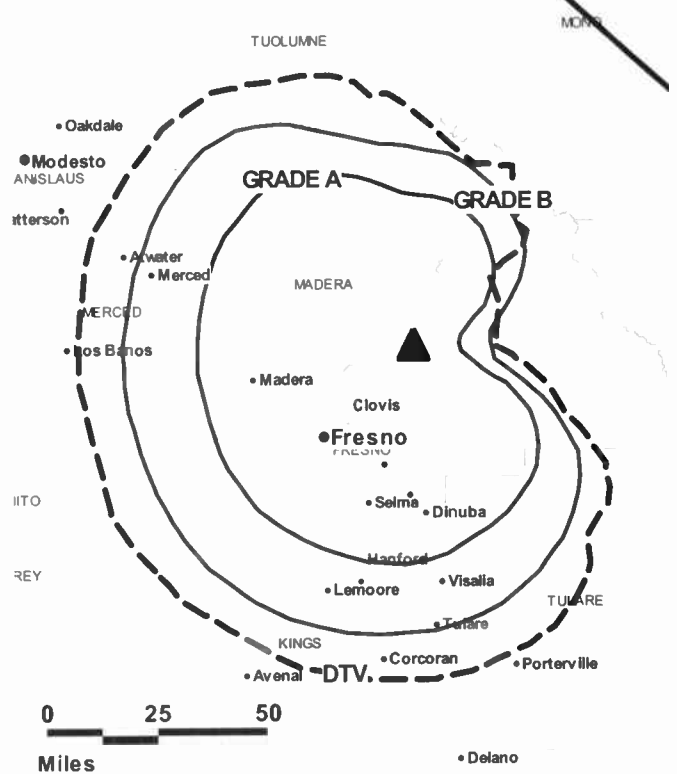
Susan Blaze, General Sales Manager.

Tom Boland, National Sales Manager.

Tracey Watkowski, News Director.

Jeff Jordan, Engineering Director.

KFSN-DT BPCDT-20080513AAH GRANTED: 6/30/2008



© 2009 Warren Communications News

Daniel Simms, Business Manager.

Jeff Aiello, Marketing & Programming Director.

Walter Barsan, Chief Engineer.

Veronica Bedolla, Traffic Manager.

City of License: Fresno. **Station DMA:** Fresno-Visalia, CA. **Rank:** 55.

Nielsen Data: Not available.

KFSN-TV
Ch. 30

Network Service: ABC.

Licensee: KFSN Television LLC, 77 W. 66th St., 16th Floor, New York, NY 10023.

Studio: 1777 G St., Fresno, CA 93706.

Mailing Address: 1777 G St., Fresno, CA 93706.

Phone: 559-442-1170. **Fax:** 559-233-5844.

E-mail: bob.a.hall@abc.com

Web Site: http://www.abc30.com

Technical Facilities: Channel No. 30 (566-572 MHz). Authorized power: 3720-kw max. & 316-kw horizontal visual, & 31.6-kw horizontal aural. Antenna: 2040-ft above av. terrain, 271-ft. above ground, 4750-ft. above sea level.

Latitude	37°	04'	37"
Longitude	119°	26'	00"

Requests CP for change to 3310-kw max. visual, 2051-ft above av. terrain, 239-ft. above ground, 4783-ft. above sea level; lat. 37° 04' 38", long. 119° 26' 00", BPCT-20080408ABC.

Transmitter: Meadow Lakes.

Note: Latitude and longitude coordinates shown are based on the North American Datum of 1927 (NAD 27) as currently required by the Mass Media Bureau of the FCC.

Satellite Earth Stations: Transmitter NEC; Harris, 6.1-meter C-band; Andrew, 3.4-meter Ku-band; AFC, 3.5-meter Ku-band; Scientific-Atlanta, 4.5-meter C-band; Pinzone, W/A-Com, Harris, Avantek receivers.

Ownership: Disney Enterprises Inc. (Group Owner).

Began Operation: May 10, 1956. Sale to present owner from Capital Cities/ABC approved by FCC February 2, 1996. Sale to Capital Cities by Triangle Publications approved by FCC February 24, 1971 (Television Digest, Vol. 11:9). Sale to Triangle by Paul R. Bartlett & associates approved by FCC December 30, 1958 (Vol. 14:47, 15:1). Note: Operated on Ch. 12 until February 17, 1961 when it switched to UHF Ch. 30 (Vol. 17:8).

Represented (sales): ABC National Television Sales.

Represented (legal): American Broadcasting Companies Inc.

Represented (engineering): American Broadcasting Companies Inc.

Personnel:

Bob Hall, President & General Manager.

Susan Blaze, General Sales Manager.

Tom Boland, National Sales Manager.

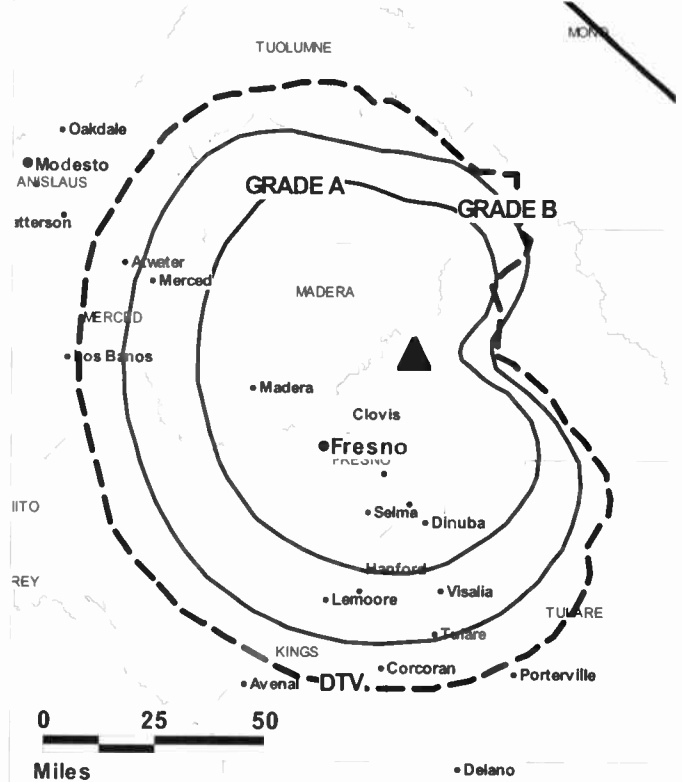
Tracey Watkowski, News Director.

Jeff Jordan, Engineering Director.

Daniel Simms, Business Manager.

Jeff Aiello, Marketing & Programming Director.

KFSN-TV BPCT-19790418KE GRANTED: 8/29/1979



© 2009 Warren Communications News

Walter Barsan, Chief Engineer.

Veronica Bedolla, Traffic Manager.

City of License: Fresno. **Station DMA:** Fresno-Visalia, CA. **Rank:** 55.

Circulation © 2008 Nielsen. Coverage based on Nielsen study.

GrandTotal	Cable TV Households	Non-cable TV Households	Total TV Households
Estimated Station Totals *	228,870	333,220	562,090
Average Weekly Circulation (2008)	149,767	185,276	335,043
Average Daily Circulation (2008)			175,894
Station DMA Total	Cable TV Households	Non-cable TV Households	Total TV Households
Estimated Station Totals *	228,870	333,220	562,090
Average Weekly Circulation (2008)	149,767	185,276	335,043
Average Daily Circulation (2008)			175,894

*Estimated station totals are sums of the Nielsen TV and Cable TV household estimates for each county in which the station registers viewing of more than 5% as per the Nielsen Survey Methods.

KGPE
Ch. 47

Network Service: CBS.

Licensee: Newport Television License LLC, 460 Nichols Rd, Ste 250, Kansas City, Mo 64112.

Studio: 4880 N. First St., Fresno, CA 93726.

Mailing Address: 4880 N. First St., Fresno, CA 93726.

Phone: 559-222-2411. **Fax:** 559-490-0097.

Web Site: <http://www.cbs47.tv>

Technical Facilities: Channel No. 47 (668-674 MHz). Authorized power: 2500-kw max. visual, aural. Antenna: 1959-ft above av. terrain, 226-ft. above ground, 4708-ft. above sea level.

Latitude 37° 04' 14"
Longitude 119° 25' 31"

Note: Latitude and longitude coordinates shown are based on the North American Datum of 1927 (NAD 27) as currently required by the Mass Media Bureau of the FCC.

Satellite Earth Stations: Transmitter Harris; Scientific-Atlanta, 7.3-meter; RCA, 3.5-meter; Scientific-Atlanta, 4.5-meter; Microdyne, Avantek receivers.

Ownership: Newport Television LLC (Group Owner).

Began Operation: September 20, 1953. Sale to High Plains Broadcasting Inc. (James H. Martin) pending. Sale to present owner by Clear Channel Communications Inc. approved by FCC November 29, 2007. In stock swap, Clear Channel Broadcasting Inc. acquired The Ackerley Group. FCC approved deal May 29, 2002. Sale to The Ackerley Group by Fisher Broadcasting Inc. approved by FCC June 3, 2000. Sale to Fisher Broadcasting Inc. by Retlaw Enterprises Inc. approved by FCC April 16, 1999. Sale to Retlaw Enterprises Inc. by Shasta Telecasting Corp. (George C. Fleharty, Laurence W. Carr, Morris K. Cohen, Robert L. Hammett, Carl R. McConnell & Russell K. Olsen) approved by FCC April 17, 1968.

Represented (sales): Blair Television.

Represented (legal): Covington & Burling.

Represented (engineering): Hammett & Edison Inc.

Personnel:

Tom Long, Sales Director.

Mike Henry, Marketing & Digital Channel Director.

Jim Holland, News Director.

David King, National Sales Manager.

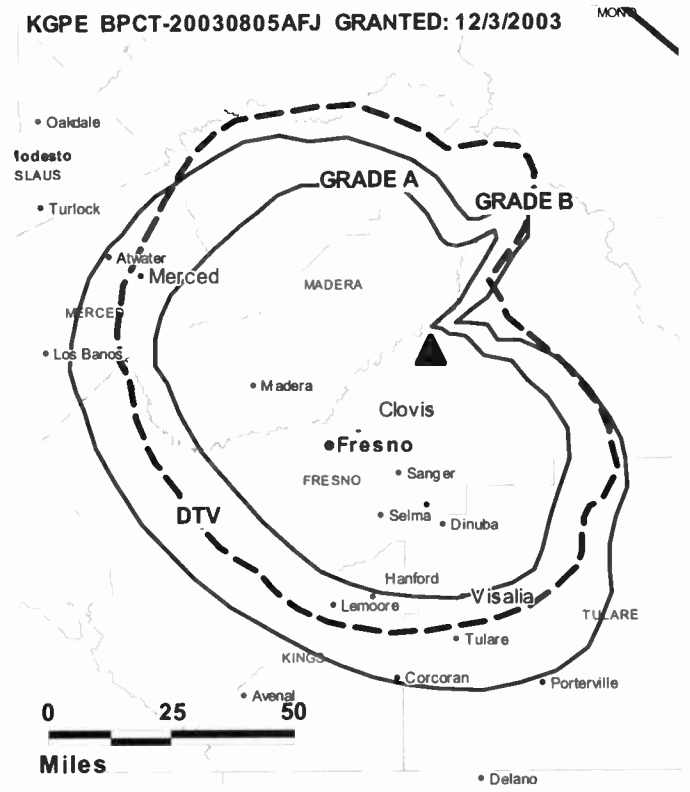
Suzanne Oipasquale, Business Manager.

Karri Haight, Programming Manager.

Rick Turner, Creative Services Director.

Briana Jessen, Traffic Manager.

KGPE BPCT-20030805AFJ GRANTED: 12/3/2003



© 2009 Warren Communications News

Lucy Ruiz, Community Services Director.

City of License: Fresno. **Station OMA:** Fresno-Visalia, CA. **Rank:** 55.

Circulation © 2008 Nielsen. Coverage based on Nielsen study.

GrandTotal	Cable TV Households	Non-cable TV Households	Total TV Households
Estimated Station Totals *	228,870	333,220	562,090
Average Weekly Circulation (2008)	123,970	146,439	270,409
Average Daily Circulation (2008)			115,626
Station OMA Total	Cable TV Households	Non-cable TV Households	Total TV Households
Estimated Station Totals *	228,870	333,220	562,090
Average Weekly Circulation (2008)	123,970	146,439	270,409
Average Daily Circulation (2008)			115,626

*Estimated station totals are sums of the Nielsen TV and Cable TV household estimates for each county in which the station registers viewing of more than 5% as per the Nielsen Survey Methods.

KGPE-DT
Ch. 34

Network Service: CBS.

Licensee: Newport Television License LLC, 460 Nichols Rd, Ste 250, Kansas City, Mo 64112.

Studio: 4880 N. First St., Fresno, CA 93726.

Mailing Address: 4880 N. First St., Fresno, CA 93726.

Phone: 559-222-2411. **Fax:** 559-490-0097.

Web Site: <http://www.cbs47.tv>

Technical Facilities: Channel No. 34 (590-596 MHz). Authorized power: 185-kw max. visual, aural. Antenna: 1898-ft above av. terrain, 161-ft. above ground, 4642-ft. above sea level.

Latitude	37°	04'	14"
Longitude	119°	25'	31"

Note: Latitude and longitude coordinates shown are based on the North American Datum of 1927 (NAD 27) as currently required by the Mass Media Bureau of the FCC.

Satellite Earth Stations: Transmitter Harris; RCA, 3.5-meter; Scientific-Atlanta, 4.5-meter; Scientific-Atlanta, 7.3-meter; Microdyne, Avantek receivers.

Ownership: Newport Television LLC (Group Owner).

Began Operation: June 26, 2003. Standard Definition.

Represented (sales): Blair Television.

Represented (legal): Covington & Burling.

Personnel:

Tom Long, Sales Director.

Mike Henry, Marketing & Digital Channel Director.

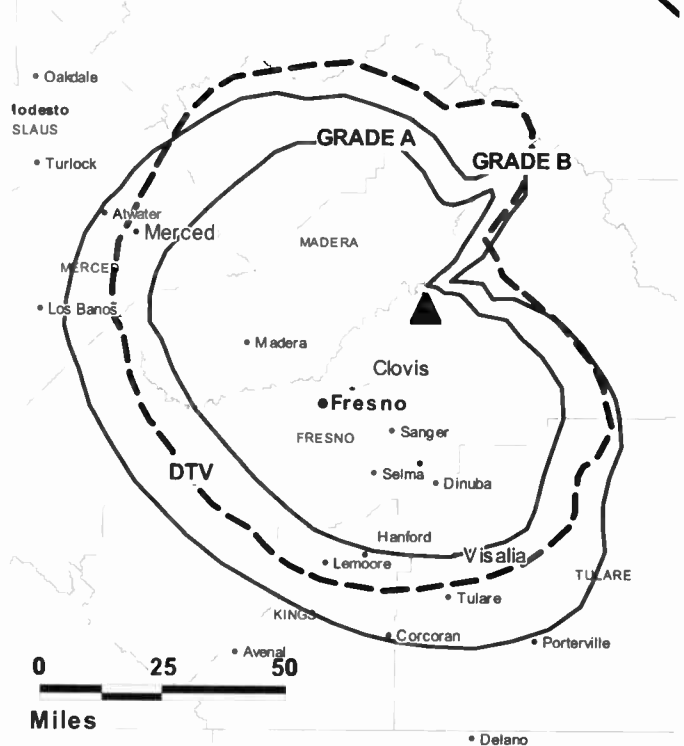
Jim Holland, News Director.

David King, National Sales Manager.

Suzanne Dipasquale, Business Manager.

Karri Haight, Programming Manager.

KGPE-DT BMPCDT-20021107ABA GRANTED: 1/24/2003



© 2009 Warren Communications News

Rick Turner, Creative Services Director.

Briana Jessen, Traffic Manager.

Lucy Ruiz, Community Services Director.

City of License: Fresno. **Station DMA:** Fresno-Visalia, CA. **Rank:** 55.

Nielsen Data: Not available.

KSEE
Ch. 24

Network Service: IND, NBC.

Licensee: KSEE License Inc., 767 3rd Ave., 34th Floor, c/o Granite Broadcasting Corp., New York, NY 10017.

Studio: 5035 E McKinley Ave, Fresno, CA 93727.

Mailing Address: 5035 E McKinley Ave, Fresno, CA 93727.

Phone: 559-454-2424. **Fax:** 559-454-2485.

E-mail: kurtk@ksee.com

Web Site: http://www.ksee24.com

Technical Facilities: Channel No. 24 (530-536 MHz). Authorized power: 1600-kw max. & 191-kw horizontal visual, 153-kw & 38-kw horizontal aural. Antenna: 2350-ft above av. terrain, 321-ft. above ground, 3713-ft. above sea level.

Latitude	36°	44'	45"
Longitude	119°	16'	53"

Transmitter: Bear Mountain.

Note: Latitude and longitude coordinates shown are based on the North American Datum of 1927 (NAD 27) as currently required by the Mass Media Bureau of the FCC.

Multichannel TV Sound: Stereo only.

Satellite Earth Stations: Transmitter RCA; AFC, 3.5-meter Ku-band; Harris, 6-meter C-band; M/A-Com, Harris receivers.

Ownership: Granite Broadcasting Corp. (Group Owner).

Began Operation: June 1, 1953. Transfer from W. Don Comwell to SP Granite LLC (Silver Point Capital) as part of Chapter 11 reorganization approved by FCC May 21, 2007. Involuntary transfer to debtor in possession approved by FCC December 20, 2006. Sale to present owner by Meredith Corp. approved by FCC August 9, 1993. Sale to Meredith Corp. by San Joaquin Communications Corp. approved by FCC March 31, 1983. Sale to San Joaquin by McClatchy Newspapers approved by FCC November 18, 1980.

Represented (sales): Harrington Righter & Parsons Inc. (HRP).

Represented (legal): Akin, Gump, Strauss, Hauer & Feld LLP.

Personnel:

Todd McMilliams, President & General Manager.

George Hillis, Operations & Program Manager.

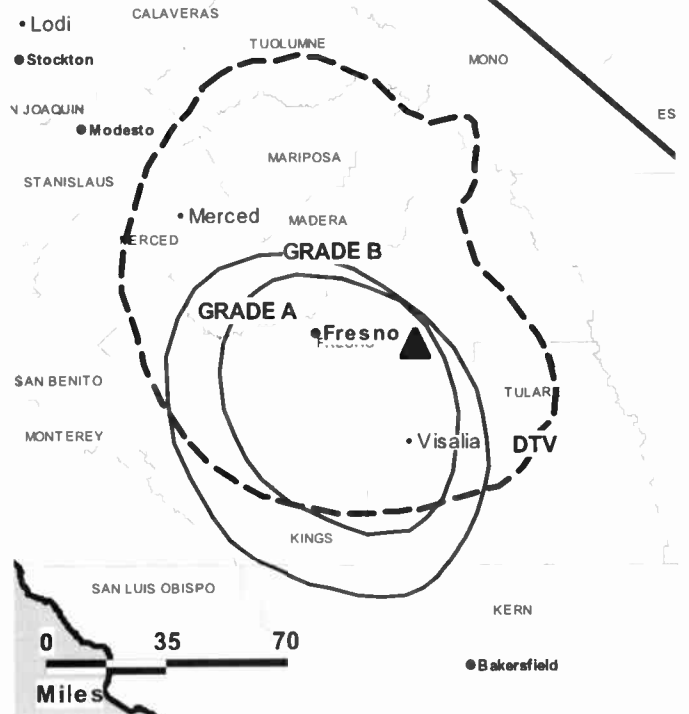
Kevin O'Rorke, Local Sales Manager.

Geoffrey Roth, News Director.

John Lockhart, Chief Engineer.

Kurt Karlsson, Business Manager.

KSEE BPCT-2859 GRANTED: 7/12/1961



© 2009 Warren Communications News

Lisa People, Traffic Manager.

City of License: Fresno. **Station DMA:** Fresno-Visalia, CA. **Rank:** 55.

Circulation © 2008 Nielsen. Coverage based on Nielsen study.

GrandTotal	Cable TV Households	Non-cable TV Households	Total TV Households
Estimated Station Totals *	228,870	333,220	562,090
Average Weekly Circulation (2008)	127,209	157,673	284,882
Average Daily Circulation (2008)			118,989
Station DMA Total	Cable TV Households	Non-cable TV Households	Total TV Households
Estimated Station Totals *	228,870	333,220	562,090
Average Weekly Circulation (2008)	127,209	157,673	284,882
Average Daily Circulation (2008)			118,989

*Estimated station totals are sums of the Nielsen TV and Cable TV household estimates for each county in which the station registers viewing of more than 5% as per the Nielsen Survey Methods.

KSEE-DT
Ch. 38

Network Service: NBC.

Licensee: KSEE License Inc., 767 3rd Ave., 34th Floor, c/o Granite Broadcasting Corp., New York, NY 10017.

Studio: 5035 E McKinley Ave, Fresno, CA 93727.

Mailing Address: 5035 E McKinley Ave, Fresno, CA 93727.

Phone: 559-454-2424. **Fax:** 559-454-2485.

E-mail: johnl@ksee.com

Web Site: <http://www.ksee24.com>

Technical Facilities: Channel No. 38 (614-620 MHz). Authorized power: 326-kw max. visual, aural. Antenna: 1972-ft above av. terrain, 237-ft. above ground, 4683-ft. above sea level.

Latitude	37°	04'	19"
Longitude	119°	25'	48"

Note: Latitude and longitude coordinates shown are based on the North American Datum of 1927 (NAD 27) as currently required by the Mass Media Bureau of the FCC.

Ownership: Granite Broadcasting Corp. (Group Owner).

Began Operation: Station operating; no on-air date.

Represented (legal): Akin, Gump, Strauss, Hauer & Feld LLP.

Personnel:

Todd McMillams, President & General Manager.

George Hillis, Operations & Program Director.

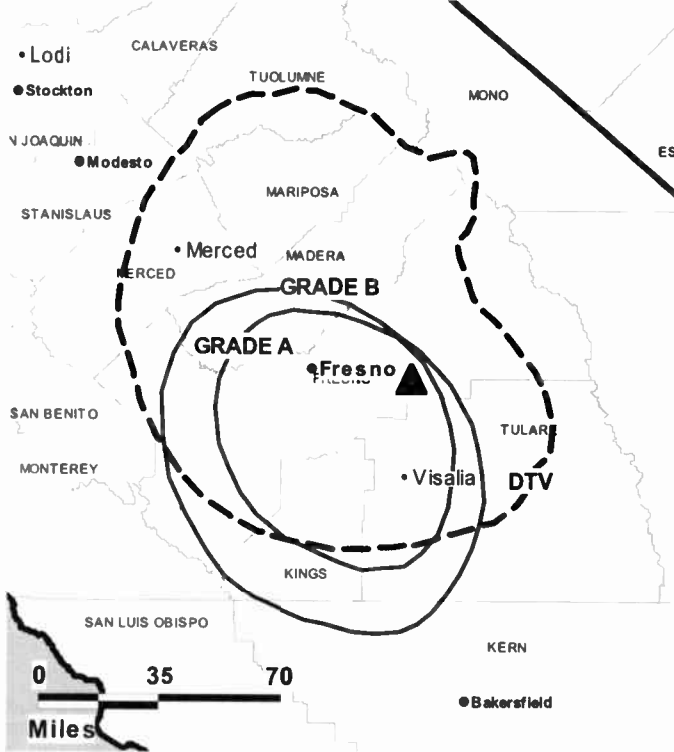
Kevin O'Rorke, Local Sales Manager.

Geoffrey Roth, News Director.

John Lockhart, Chief Engineer.

Kurt Karlsson, Business Manager.

KSEE-DT BPCDT-20041221AAS GRANTED: 3/2/2005



© 2009 Warren Communications News

Lisa People, Traffic Manager.

City of License: Fresno. **Station OMA:** Fresno-Visalia, CA. **Rank:** 55.

Nielsen Oata: Not available.

KFTV
Ch. 21

Network Service: UNV.

Licensee: KFTV License Partnership GP, 1999 Avenue of the Stars, Suite 3050, Los Angeles, CA 90067.

Studio: 3239 W. Ashlan Ave., Fresno, CA 93722.

Mailing Address: 3239 W. Ashlan Ave., Fresno, CA 93722.

Phone: 559-222-2121. **Fax:** 559-222-0917.

E-mail: mlgutierrez@univision.net

Web Site: http://www.univision.com

Technical Facilities: Channel No. 21 (512-518 MHz). Authorized power: 5000-kw max. visual, aural. Antenna: 1985-ft above av. terrain, 217-ft. above ground, 4708-ft. above sea level.

Latitude 37° 04' 22"
Longitude 119° 25' 53"

Transmitter: Bald Mountain, Meadow Lakes.

Note: Latitude and longitude coordinates shown are based on the North American Datum of 1927 (NAD 27) as currently required by the Mass Media Bureau of the FCC.

Ownership: Univision Communications Inc. (Group Owner).

Began Operation: February 27, 1962. Transfer of control to Broadcasting Media Partners Inc. approved by FCC March 27, 2007. Sale to present owner by Hallmark Cards approved by FCC September 30, 1992. Sale to Hallmark Acquisition Inc. by Spanish International Communications Corp. approved by FCC June 12, 1987.

Represented (sales): Univision.

Represented (legal): Covington & Burling.

Personnel:

Maria L. Gutierrez, Vice President, General Manager & Station Manager.

Jose Elgorriaga, General Sales Manager.

Ruby Valtierra, Local Sales Manager.

Frank Salvio, Local Sales Manager.

Robert Mendez, Local Sales Manager.

Veronica Flores, National Sales Manager.

Sandy Sirias, News Director.

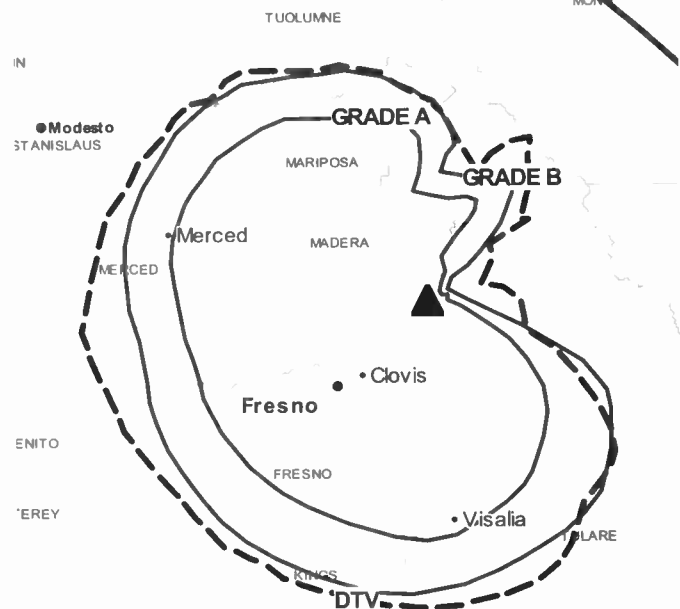
Ken Holden, Chief Engineer.

James A. Meyer, Business Manager & Controller.

Andres Sanchez, Promotion Director.

Eddie Renteria, Production Manager.

KFTV BPCT-19960701KI GRANTED: 3/6/1997



© 2009 Warren Communications News

German Amezcua, Research & Off-Air Promotion Director.

Elena Aguirre, Traffic Manager.

City of License: Hanford. **Station DMA:** Fresno-Visalia, CA. **Rank:** 55.

Circulation © 2008 Nielsen. Coverage based on Nielsen study.

GrandTotal	Cable TV Households	Non-cable TV Households	Total TV Households
Estimated Station Totals *	228,870	333,220	562,090
Average Weekly Circulation (2008)	30,847	65,167	96,014
Average Daily Circulation (2008)			69,147

Station DMA Total	Cable TV Households	Non-cable TV Households	Total TV Households
Estimated Station Totals *	228,870	333,220	562,090
Average Weekly Circulation (2008)	30,847	65,167	96,014
Average Daily Circulation (2008)			69,147

*Estimated station totals are sums of the Nielsen TV and Cable TV household estimates for each county in which the station registers viewing of more than 5% as per the Nielsen Survey Methods.

KFTV-DT
Ch. 20

Network Service: UNV.

Licensee: KFTV License Partnership GP, 1999 Avenue of the Stars, Suite 3050, Los Angeles, CA 90067.

Studio: 3239 W. Ashlan Ave., Fresno, CA 93722.

Mailing Address: 3239 W. Ashlan Ave., Fresno, CA 93722.

Phone: 559-222-2121. **Fax:** 559-222-0917.

E-mail: mlgutierrez@univision.net

Web Site: <http://www.univision.com>

Technical Facilities: Channel No. 20 (506-512 MHz). Authorized power: 350-kw max. visual, aural. Antenna: 1903-ft above av. terrain, 135-ft. above ground, 4626-ft. above sea level.

Latitude	37°	04'	22"
Longitude	119°	25'	50"

Note: Latitude and longitude coordinates shown are based on the North American Datum of 1927 (NAD 27) as currently required by the Mass Media Bureau of the FCC.

Ownership: Univision Communications Inc. (Group Owner).

Began Operation: July 1, 2002. Standard Definition.

Represented (legal): Covington & Burling.

Personnel:

Maria L. Gutierrez, Vice President, General Manager & Station Manager.

Jose Elgorriaga, General Sales Manager.

Ruby Valtierra, Local Sales Manager.

Frank Salvio, Local Sales Manager.

Robert Mendez, Local Sales Manager.

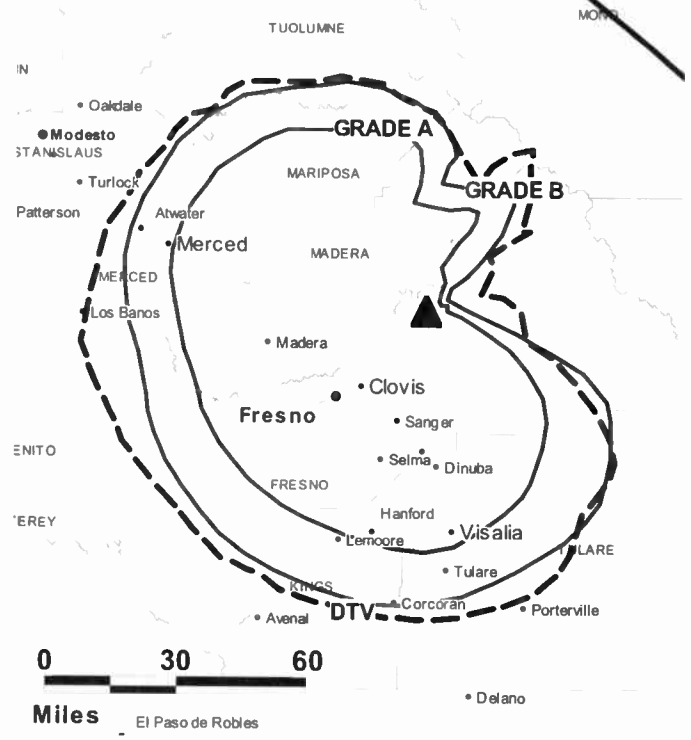
Veronica Flores, National Sales Manager.

Sandy Sirias, News Director.

Ken Holden, Chief Engineer.

James A. Meyer, Business Manager & Controller.

KFTV-DT BPCDT-19991022ABV GRANTED: 3/26/2001



© 2009 Warren Communications News

Andres Sanchez, Promotion Director.

Eddie Renteria, Production Manager.

German Amezcua, Research & Off-Air Promotion Director.

Elena Aguirre, Traffic Manager.

City of License: Hanford. **Station DMA:** Fresno-Visalia, CA. **Rank:** 55.

Nielsen Data: Not available.

KSCI
Ch. 18

Network Service: IND.

Licensee: KSLs Inc., 1990 S. Bundy Dr., Suite 850, Los Angeles, CA 90025.

Studio: 1990 S. Bundy Dr., Suite 850, Los Angeles, CA 90025.

Mailing Address: 1990 S. Bundy Dr., Suite 850, Los Angeles, CA 90025.

Phone: 310-478-1818. **Fax:** 310-479-8118.

E-mail: info@la18.tv

Web Site: http://www.kscitv.com

Technical Facilities: Channel No. 18 (494-500 MHz). Authorized power: 2586-kw max. visual, aural. Antenna: 2949-ft above av. terrain, 164-ft. above ground, 5590-ft. above sea level.

Latitude	34°	12'	50"
Longitude	118°	03'	40"

Note: Latitude and longitude coordinates shown are based on the North American Datum of 1927 (NAD 27) as currently required by the Mass Media Bureau of the FCC.

Satellite Earth Stations: Transmitter Harris; Miralite, 3.7-meter C-band; Paracclipse, 3.8-meter C-band; Scientific-Atlanta, 4.5-meter Ku-band; Standard Communications receivers.

Ownership: International Media Group (Group Owner).

Began Operation: June 30, 1977. Original city of license was San Bernardino. Sale to present owner by World Plan Executive Council approved by FCC December 19, 1986 (Television Digest, Vol. 26:45). Change of city of license to Long Beach approved by FCC 1998. Transfer of control to AMG Intermediate LLC from Citicorp Venture Capital Ltd. approved by FCC January 18, 2001.

Represented (legal): Wilkinson Barker Knauer LLP.

Personnel:

Brian Reed, President, Chief Operating Officer & General Manager.

Bill Welty, Vice President & Engineering Director.

John Chang, Chief Financial Officer.

Gannon Gray, General Sales Manager.

Kathy Iniba, Traffic Manager.

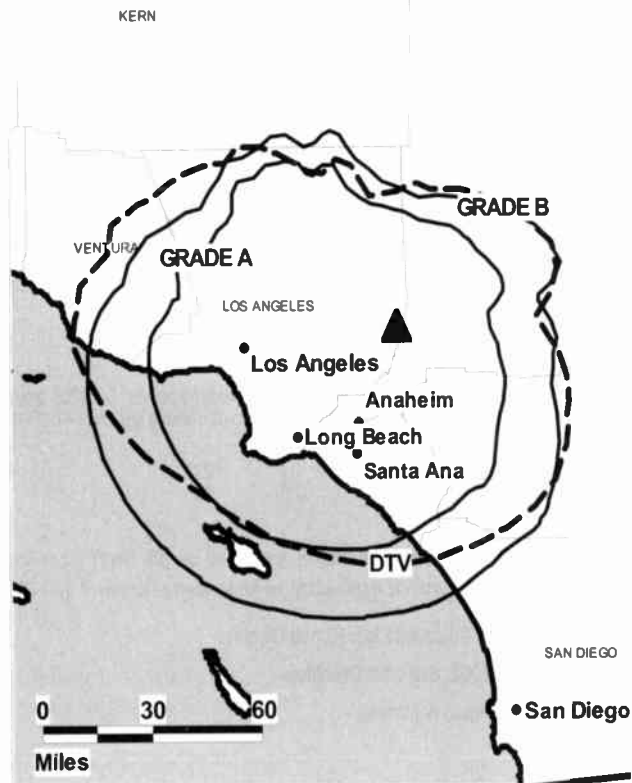
Alice Lee, Research & Marketing Director.

April Kuan, News Director.

Eva McKeown, Program Director.

Joyce Shimazu, Public Relations Director.

KSCI BMPCT-20010511AAQ GRANTED: 6/22/2001



© 2009 Warren Communications News

City of License: Long Beach. **Station DMA:** Los Angeles, CA. **Rank:** 2.

Circulation © 2008 Nielsen. Coverage based on Nielsen study.

GrandTotal	Cable TV Households	Non-cable TV Households	Total TV Households
Estimated Station Totals *	1,601,150	2,740,600	4,341,750
Average Weekly Circulation (2008)	99,271	177,469	276,740
Average Daily Circulation (2008)			76,185
Station DMA Total	Cable TV Households	Non-cable TV Households	Total TV Households
Estimated Station Totals *	1,601,150	2,740,600	4,341,750
Average Weekly Circulation (2008)	99,271	177,469	276,740
Average Daily Circulation (2008)			76,185

*Estimated station totals are sums of the Nielsen TV and Cable TV household estimates for each county in which the station registers viewing of more than 5% as per the Nielsen Survey Methods.

KSCI-DT
Ch. 61

Network Service: IND.

Licensee: KSLS Inc., 1990 S. Bundy Dr., Suite 850, Los Angeles, CA 90025.

Studio: 1990 S. Bundy Dr., Suite 850, Los Angeles, CA 90025.

Mailing Address: 1990 S. Bundy Dr., Suite 850, Los Angeles, CA 90025.

Phone: 310-478-1818. **Fax:** 310-479-8118.

E-mail: info@la18.tv

Web Site: http://www.kscitv.com

Technical Facilities: Channel No. 61 (752-758 MHz). Authorized power: 256-kw max. visual, aural. Antenna: 2918-ft above av. terrain, 132-ft. above ground, 6033-ft. above sea level.

Latitude	34°	12'	47.8"
Longitude	118°	03'	41"

Holds CP for change to channel number 18, 110.9-kw max. visual, 2906-ft above av. terrain, 121-ft. above ground, 5550-ft. above sea level; BPCDT-20080311ADB.

Note: Latitude and longitude coordinates shown are based on the North American Datum of 1927 (NAD 27) as currently required by the Mass Media Bureau of the FCC.

Ownership: International Media Group (Group Owner).

Began Operation: November 5, 2001. Standard Definition. Station plans to broadcast digitally on its analog channel allotment.

Represented (legal): Wilkinson Barker Knauer LLP.

Represented (engineering): Hammett & Edison Inc.

Personnel:

Brian Reed, President, Chief Operating Officer & General Manager.

Bill Welty, Vice President & Engineering Director.

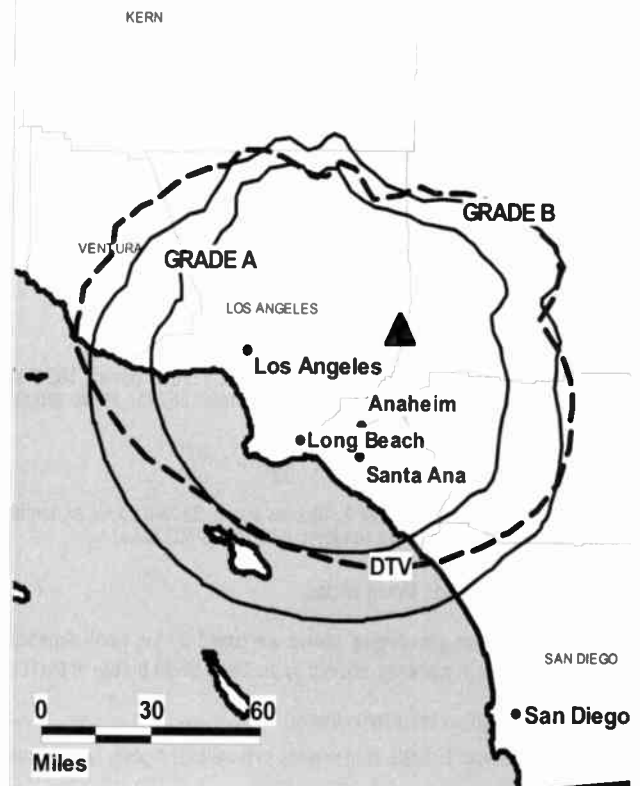
John Chang, Chief Financial Officer.

Gannon Gray, General Sales Manager.

April Kuan, News Director.

Eva McKeown, Program Director.

KSCI-DT BPCDT-20080311ADB GRANTED: 3/20/2008



Alice Lee, Research & Marketing Director.

Kathy Iniba, Traffic Manager.

Joyce Shimazu, Public Relations Director.

City of License: Long Beach. **Station DMA:** Los Angeles, CA. **Rank:** 2.

Nielsen Data: Not available.

KABC-DT

Ch. 53

Network Service: ABC.

Licensee: ABC Holding Co. Inc., 77 W. 66th St., 16th Floor, New York, NY 10023.

Studio: ABC7 Broadcast Center, 500 Circle 7 Dr., Glendale, CA 91201.

Mailing Address: 500 Circle 7 Dr., ABC 7 Broadcast Center, Glendale, CA 91201.

Phone: 818-863-7777. **Fax:** 818-863-7207.

E-mail: doug.coss@abc.com

Web Site: http://www.abc7.com

Technical Facilities: Channel No. 53 (704-710 MHz). Authorized power: 182.5-kw max. visual, aural. Antenna: 3031-ft above av. terrain, 267-ft. above ground, 5974-ft. above sea level.

Latitude	34°	13'	37"
Longitude	118°	03'	58"

Holds CP for change to channel number 7, 13.2-kw visual, 3209-ft above av. terrain, 451-ft. above ground, 6156-ft. above sea level; BPCDT-20080326AJJ.

Transmitter: Bldg. 15, Video Rd., Mount Wilson.

Note: Latitude and longitude coordinates shown are based on the North American Datum of 1927 (NAD 27) as currently required by the Mass Media Bureau of the FCC.

Ownership: Disney Enterprises Inc. (Group Owner).

Began Operation: November 1, 1998. Station plans to broadcast digitally on its analog channel allotment.

Personnel:

Arnold J. Kleiner, President & General Manager.

Spencer McCoy, Vice President, General Sales.

Jeremiah Tachna, Vice President & National Sales Manager.

Fran Viesti, Vice President & Local Sales Manager.

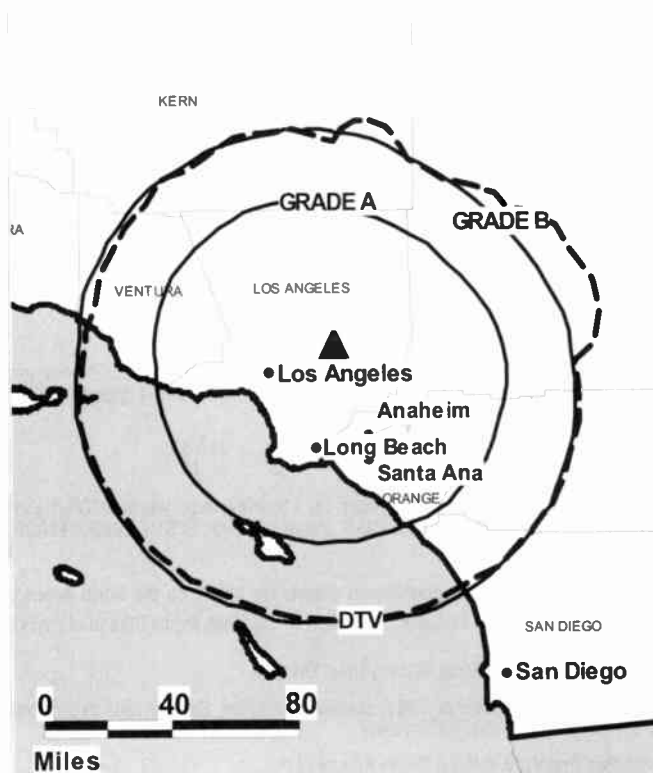
Tom Levee, Vice President & Local Sales Manager.

Cheryl Fair, Vice President, News.

John Holland, Vice President, Engineering.

Howard Daniels, Vice President, Finance.

KABC-DT BPCDT-20080326AJJ GRANTED: 4/17/2008



© 2009 Warren Communications News

Therese Gamba, Vice President, Programming, Promotion & Advertising.

Doug Coss, Vice President, Marketing, Sales & Promotion.

Dennis Aimino, Research Director.

Mary Carrera, Digital Sales Director.

Sandy Hill, Sales Service Manager.

City of License: Los Angeles. **Station DMA:** Los Angeles, CA. **Rank:** 2.

Nielsen Data: Not available.

KABC-TV
Ch. 7

Network Service: ABC.

Licensee: ABC Holding Co. Inc., 77 W. 66th St., 16th Floor, New York, NY 10023.

Studio: ABC7 Broadcast Center, 500 Circle 7 Dr., Glendale, CA 91201.

Mailing Address: 500 Circle 7 Dr., ABC 7 Broadcast Center, Glendale, CA 91201.

Phone: 818-863-7777. **Fax:** 818-863-7207.

E-mail: doug.coss@abc.com

Web Site: http://www.abc7.com

Technical Facilities: Channel No. 7 (174-180 MHz). Authorized power: 141.25-kw visual, 28.9-kw aural. Antenna: 3210-ft above av. terrain, 470-ft. above ground, 6176-ft. above sea level.

Latitude 34° 13' 37"
Longitude 118° 03' 58"

Requests CP for change to 161-kw visual, 2972-ft above av. terrain, 187-ft. above ground, 5856-ft. above sea level; lat. 34° 13' 29", long. 118° 00' 48", BPCT-20041018ABS.

Transmitter: Mount Wilson.

Note: Latitude and longitude coordinates shown are based on the North American Datum of 1927 (NAD 27) as currently required by the Mass Media Bureau of the FCC.

Multichannel TV Sound: Stereo only.

Satellite Earth Stations: Transmitter Harris; Andrew, 9.3-meter C-band; Andrew, 5.6-meter Ku-band.

SNG Mobile Dish: Dalsat, 3.7-meter Ku-band.

Ownership: Disney Enterprises Inc. (Group Owner).

Began Operation: September 16, 1949. Originally broadcast as KECA-TV. Sale to present owner by Capital Cities/ABC approved by FCC February 8, 1996.

Represented (sales): ABC National Television Sales.

Personnel:

Arnold J. Kleiner, President & General Manager.

Spencer McCoy, Vice President, General Sales.

Jeremiah Tachna, Vice President & National Sales Manager.

Fran Viesti, Vice President & Local Sales Manager.

Tom Levee, Vice President & Local Sales Manager.

Cheryl Fair, Vice President, News.

John Holland, Vice President, Engineering.

Howard Daniels, Vice President, Finance.

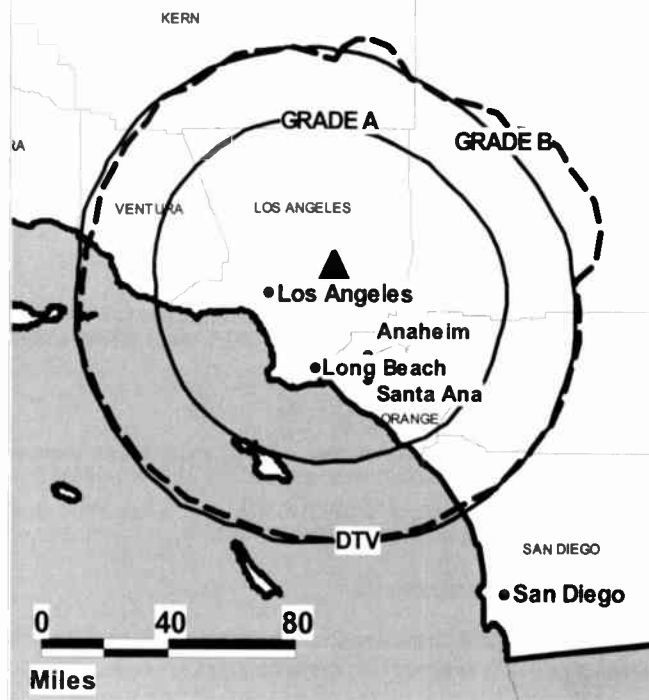
Therese Gamba, Vice President, Programming, Promotion & Advertising.

Doug Coss, Vice President, Marketing, Sales & Promotion.

Dennis Aimino, Research Director.

Sandy Hill, Sales Service Manager.

KABC-TV BPCT-19830817KF GRANTED: 12/5/1983



© 2009 Warren Communications News

Mary Carrera, Digital Sales Director.

City of License: Los Angeles. Station DMA: Los Angeles, CA. Rank: 2.

Circulation © 2008 Nielsen. Coverage based on Nielsen study.

GrandTotal	Cable TV Households	Non-cable TV Households	Total TV Households
Estimated Station Totals *	3,052,520	3,246,860	6,299,380
Average Weekly Circulation (2008)	1,965,944	1,881,829	3,847,773
Average Daily Circulation (2008)			1,870,838
Station DMA Total	Cable TV Households	Non-cable TV Households	Total TV Households
Estimated Station Totals *	2,798,940	2,806,680	5,605,620
Average Weekly Circulation (2008)	1,940,049	1,848,326	3,788,375
Average Daily Circulation (2008)			1,858,218
Other DMA Total	Cable TV Households	Non-cable TV Households	Total TV Households
Estimated Station Totals *	253,580	440,180	693,760
Average Weekly Circulation (2008)	25,895	33,503	59,398
Average Daily Circulation (2008)			12,620

*Estimated station totals are sums of the Nielsen TV and Cable TV household estimates for each county in which the station registers viewing of more than 5% as per the Nielsen Survey Methods.

KCAL-DT
Ch. 43

Network Service: IND.

Licensee: Viacom Television Stations Group of Los Angeles LLC, 2000 K St NW, Suite 725, Washington, DC 20006.

Studio: 4200 Radford Ave, Studio City, CA 91604.

Mailing Address: 4200 Radford Ave, Studio City, CA 91604.

Phone: 818-655-2000. **Fax:** 818-655-2291.

E-mail: dcorsini@cbs.com

Web Site: http://www.cbs2.com

Technical Facilities: Channel No. 43 (644-650 MHz). Authorized power: 300-kw max. visual, aural. Antenna: 3107-ft above av. terrain, 338-ft. above ground, 6050-ft. above sea level.

Latitude	34°	13'	38"
Longitude	118°	04'	00"

Requests CP for change to channel number 9, 25-kw visual, 3205-ft above av. terrain, 423-ft. above ground, 6135-ft. above sea level; BPCDT-20080418AAE.

Holds CP for change to 495-kw max. visual, 3120-ft above av. terrain, 338-ft. above ground, 6050-ft. above sea level; BPCDT-20040730AWC.

Transmitter: Mount Wilson, near Altadena.

Note: Latitude and longitude coordinates shown are based on the North American Datum of 1927 (NAD 27) as currently required by the Mass Media Bureau of the FCC.

Ownership: CBS Corp. (Group Owner).

Began Operation: Station operating; no on-air date. Station plans to operate digitally on its analog channel allotment.

Personnel:

Don Corsini, Vice President & General Manager.

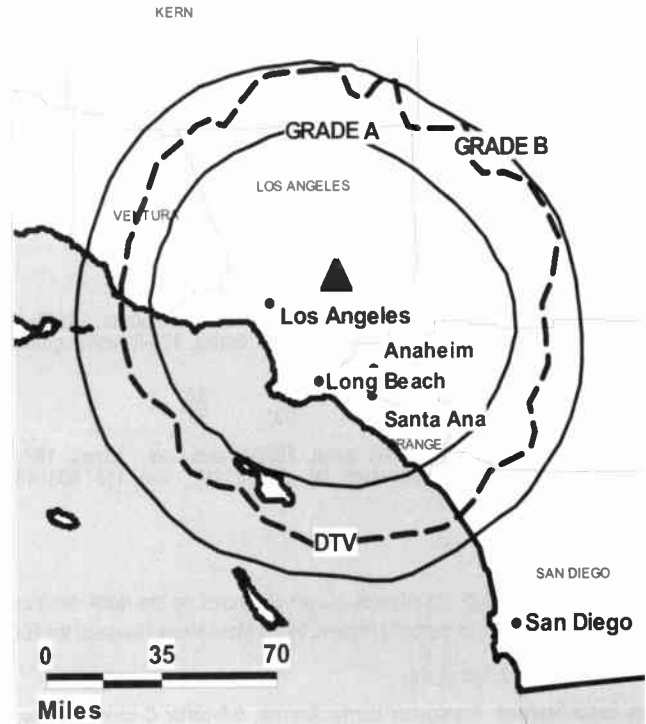
Patrick McClenahan, Vice President & Station Manager.

Nancy Bauer Gonzales, Vice President & News Director.

Melanie Steensland, Vice President & Production Manager.

Marilyn Rangel, Local Sales Manager.

KCAL-DT BPCDT-20040730AWC GRANTED: 3/27/2006



© 2009 Warren Communications News

Richard B. Waifisz, National Sales Manager.

Craig Harrison, Engineering Director.

Lorraine Velona, Traffic Manager.

Virginia Hunt, Program Director.

City of License: Los Angeles. **Station DMA:** Los Angeles, CA. **Rank:** 2.

Nielsen Data: Not available.

KCAL-TV

Ch. 9

Network Service: IND.

Licensee: Viacom Television Stations Group of Los Angeles LLC, 2000 K St. NW, Suite 725, Washington, DC 20006.

Studio: 4200 Radford Ave, Studio City, CA 91604.

Mailing Address: 4200 Radford Ave, Studio City, CA 91604.

Phone: 818-655-2000. **Fax:** 818-655-2291.

E-mail: dcorsini@cbs.com

Web Site: http://www.cbs2.com

Technical Facilities: Channel No. 9 (186-192 MHz). Authorized power: 141-kw max. visual, 28.2-kw aural. Antenna: 3182-ft above av. terrain, 395-ft. above ground, 6135-ft. above sea level.

Latitude 34° 13' 38"
Longitude 118° 004' 000"

Transmitter: Mount Wilson, near Altadena.

Note: Latitude and longitude coordinates shown are based on the North American Datum of 1927 (NAD 27) as currently required by the Mass Media Bureau of the FCC.

Multichannel TV Sound: Stereo and separate audio program.

Satellite Earth Stations: Harris, 6.1-meter C-band; DX Antenna, ; Harris, 6.1-meter Ku-band; Microwave General, 6.1-meter C-band; Vertex, 4.5-meter Ku-band.

SNG Mobile Dish: Andrew, 2.6-meter Ku-band.

Ownership: CBS Corp. (Group Owner).

Began Operation: August 25, 1948. Originally operated as KFI-TV. Sold to RKO General by Earl C. Anthony (Television Digest Vol. 7:23, 32, 36). On July 20, 1988 FCC approved dismissal of RKO application for license renewal, grant of Fidelity Television Inc.'s application & subsequent transfer of station to The Walt Disney Co. (Vol. 25:45; 26:48; 27:5, 11, 36; 28:30). Sale to Young Broadcasting Inc. by The Walt Disney Co. approved by FCC September 20, 1996 (Vol. 36:4, 21, 33, 38, 40). Sale to present owner by Young Broadcasting Inc. approved by FCC May 3, 2002 (Vol. 42:7, 19).

Represented (sales): Adam Young Inc.

Represented (legal): Wiley Rein LLP.

Personnel:

Don Corsini, Vice President & General Manager.

Patrick McClenahan, Vice President & Station Manager.

Nancy Bauer Gonzales, Vice President & News Director.

Melanie Steensland, Vice President & Production Manager.

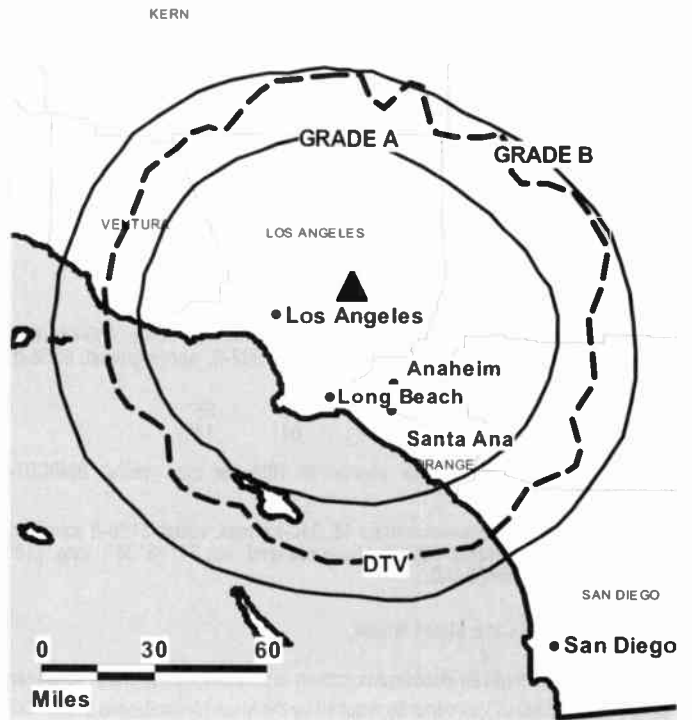
Marilyn Rangel, Local Sales Manager.

Richard B. Waifisz, National Sales Manager.

Craig Harrison, Engineering Director.

Lorraine Velona, Traffic Manager.

KCAL-TV BLCT-19911107KP GRANTED: 2/28/1992



© 2009 Warren Communications News

Virginia Hunt, Program Director.

City of License: Los Angeles. Station DMA: Los Angeles, CA. Rank: 2.

Circulation © 2008 Nielsen. Coverage based on Nielsen study.

GrandTotal	Cable TV Households	Non-cable TV Households	Total TV Households
Estimated Station Totals *	3,244,580	2,806,680	6,051,260
Average Weekly Circulation (2008)	1,360,882	1,409,632	2,770,514
Average Daily Circulation (2008)			1,023,942
Station DMA Total	Cable TV Households	Non-cable TV Households	Total TV Households
Estimated Station Totals *	2,798,940	2,806,680	5,605,620
Average Weekly Circulation (2008)	1,289,179	1,409,632	2,698,811
Average Daily Circulation (2008)			1,009,293
Other DMA Total	Cable TV Households	Non-cable TV Households	Total TV Households
Estimated Station Totals *	445,640	0	445,640
Average Weekly Circulation (2008)	71,703	0	71,703
Average Daily Circulation (2008)			14,649

*Estimated station totals are sums of the Nielsen TV and Cable TV household estimates for each county in which the station registers viewing of more than 5% as per the Nielsen Survey Methods.

KCBS-DT
Ch. 60

Network Service: CBS.

Licensee: CBS Broadcasting Inc., 2000 K St. NW, Suite 725, Washington, DC 20006.

Studio: 4200 Radford Ave, Studio City, CA 91604.

Mailing Address: 4200 Radford Ave, Studio City, CA 91604.

Phone: 818-655-2000. **Fax:** 818-655-2221.

E-mail: dcorsini@cbs.com

Web Site: <http://www.cbs2.com>

Technical Facilities: Channel No. 60 (746-752 MHz). Authorized power: 469-kw max. visual, aural. Antenna: 3566-ft above av. terrain, 902-ft. above ground, 6558-ft. above sea level.

Latitude	34°	13'	55"
Longitude	118°	04'	18"

Requests modification of CP for change to 1000-kw max. visual; BPCDT-20080616ABQ.

Holds CP for change to channel number 43, 540-kw max. visual, 3120-ft above av. terrain, 338-ft. above ground, 6050-ft. above sea level; lat. 34° 13' 38", long. 118° 04' 00", BPCDT-20080409AAB.

Transmitter: 123 CBS Lane, Mount Wilson.

Note: Latitude and longitude coordinates shown are based on the North American Datum of 1927 (NAD 27) as currently required by the Mass Media Bureau of the FCC.

Ownership: CBS Corp. (Group Owner).

Began Operation: November 1, 1998. High Definition.

Personnel:

Don Corsini, Vice President & General Manager.

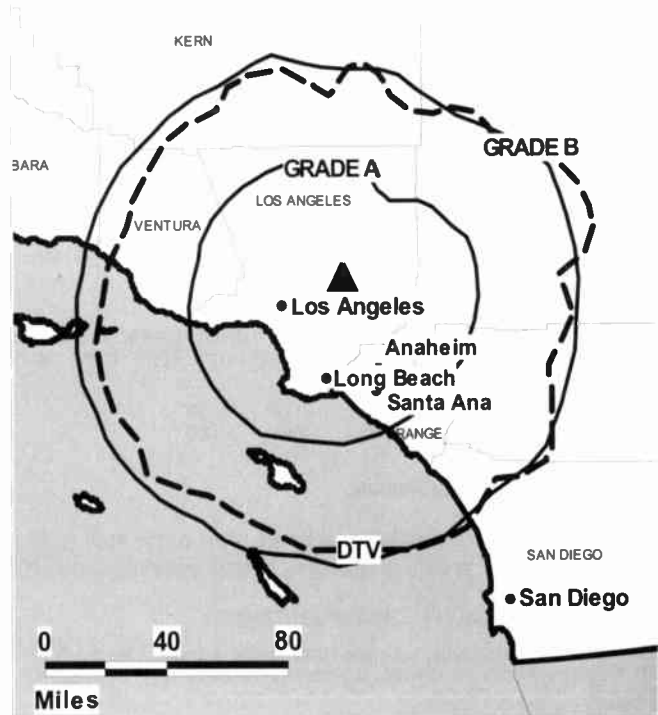
Patrick McLenahan, Vice President & Station Manager.

Melanie Steensland, Vice President & Production Manager.

Dave Diederich, Local Sales Manager.

Nancy Bauer-Gonzales, News Director.

KCBS-DT BPCDT-20080409AAB GRANTED: 4/29/2008



© 2009 Warren Communications News

Craig Harrison, Engineering Director.

Lorraine Velona, Traffic Manager.

Virginia Hunt, Program & Research Director.

City of License: Los Angeles. **Station DMA:** Los Angeles, CA. **Rank:** 2.

Nielsen Data: Not available.

KCBS-TV

Ch. 2

Network Service: CBS.

Licensee: CBS Broadcasting Inc., 2000 K St. NW, Suite 725, Washington, DC 20006.

Studio: 4200 Radford Ave, Studio City, CA 91604.

Mailing Address: 4200 Radford Ave, Studio City, CA 91604.

Phone: 818-655-2000. **Fax:** 818-655-2221.

E-mail: dcorsini@cbs.com

Web Site: http://www.cbs2.com

Technical Facilities: Channel No. 2 (54-60 MHz). Authorized power: 36.3-kw visual, 7.24-kw aural. Antenna: 3599-ft above av. terrain, 935-ft. above ground, 6595-ft. above sea level.

Latitude 34° 13' 55"
Longitude 118° 04' 18"

Transmitter: 123 CBS Lane, Mount Wilson.

Note: Latitude and longitude coordinates shown are based on the North American Datum of 1927 (NAD 27) as currently required by the Mass Media Bureau of the FCC.

Multichannel TV Sound: Stereo and separate audio program.

Ownership: CBS Corp. (Group Owner).

Began Operation: May 6, 1948. Originally operated as KTSN. Sold to CBS Inc. December 1950 (Television Digest, Vol. 6:46, 52). Sale to present owner by CBS Inc. approved by FCC May 3, 2000.

Represented (sales): CBS Television Network (Sales).

Personnel:

Don Corsini, Vice President & General Manager.

Patrick McLenahan, Vice President & Station Manager.

Melanie Steensland, Vice President & Production Manager.

Dave Diederich, Local Sales Manager.

Nancy Bauer-Gonzales, News Director.

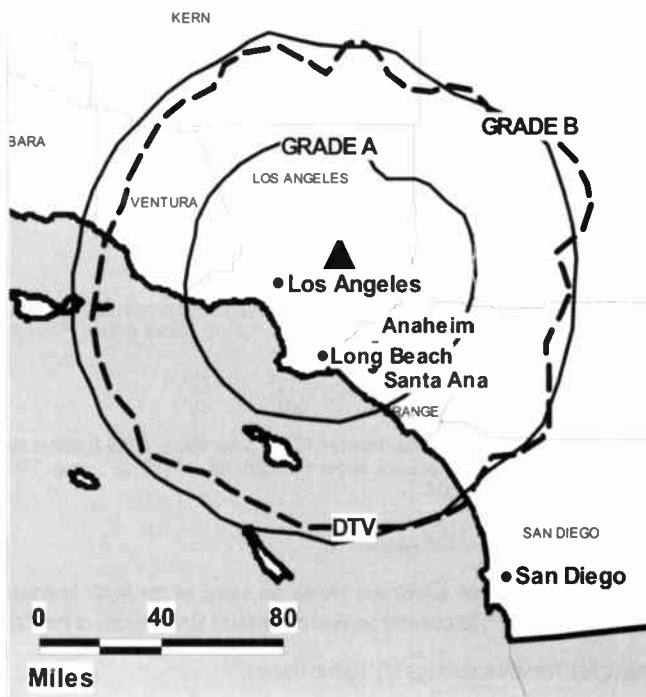
Craig Harrison, Engineering Director.

Lorraine Velona, Traffic Manager.

Virginia Hunt, Program & Research Director.

City of License: Los Angeles. **Station DMA:** Los Angeles, CA. **Rank:** 2.

KCBS-TV BPCT-19980420KF GRANTED: 10/22/1999



© 2009 Warren Communications News

Circulation © 2008 Nielsen. Coverage based on Nielsen study.

GrandTotal	Cable TV Households	Non-cable TV Households	Total TV Households
Estimated Station Totals *	2,825,550	3,272,710	6,098,260
Average Weekly Circulation (2008)	1,731,657	1,526,611	3,258,268
Average Daily Circulation (2008)			1,434,035
Station DMA Total	Cable TV Households	Non-cable TV Households	Total TV Households
Estimated Station Totals *	2,798,940	2,806,680	5,605,620
Average Weekly Circulation (2008)	1,730,079	1,490,083	3,220,162
Average Daily Circulation (2008)			1,427,887
Other DMA Total	Cable TV Households	Non-cable TV Households	Total TV Households
Estimated Station Totals *	26,610	466,030	492,640
Average Weekly Circulation (2008)	1,578	36,528	38,106
Average Daily Circulation (2008)			6,148

*Estimated station totals are sums of the Nielsen TV and Cable TV household estimates for each county in which the station registers viewing of more than 5% as per the Nielsen Survey Methods

KCOP-DT

Ch. 66

Network Service: MNT.

Licensee: Fox Television Stations Inc., 5151 Wisconsin Ave. NW, c/o Molly Pauker, Washington, DC 20016.

Studio: 1999 S. Bundy Dr., Los Angeles, CA 90025.

Mailing Address: 1999 S. Bundy Dr., Los Angeles, CA 90025.

Phone: 310-584-2000. **Fax:** 310-584-2217.

E-mail: programming@la13.com

Web Site: http://www.myla13.com

Technical Facilities: Channel No. 66 (782-788 MHz). Authorized power: 371-kw max. visual, aural. Antenna: 2920-ft above av. terrain, 135-ft. above ground, 5804-ft. above sea level.

Latitude	34°	13'	29"
Longitude	118°	003'	48"

Requests CP for change to channel number 13, 13.5-kw visual, 2969-ft above av. terrain, 187-ft. above ground, 5856-ft. above sea level; lat. 34° 13' 29", long. 118° 03' 47", BPCDT-20080319ACJ.

Transmitter: 15.63-mi. NE of Los Angeles.

Note: Latitude and longitude coordinates shown are based on the North American Datum of 1927 (NAD 27) as currently required by the Mass Media Bureau of the FCC.

Ownership: Fox Television Holdings Inc. (Group Owner).

Began Operation: January 4, 1999. Sale to present owner by Chris-Craft Industries Inc. approved by FCC July 23, 2001. Station plans to operate digitally on its analog channel allotment.

Represented (legal): Skadden, Arps, Slate, Meagher & Flom LLP.

Represented (engineering): Cohen Dippell & Everist PC.

Personnel:

Kevin Hale, Vice President & General Manager.

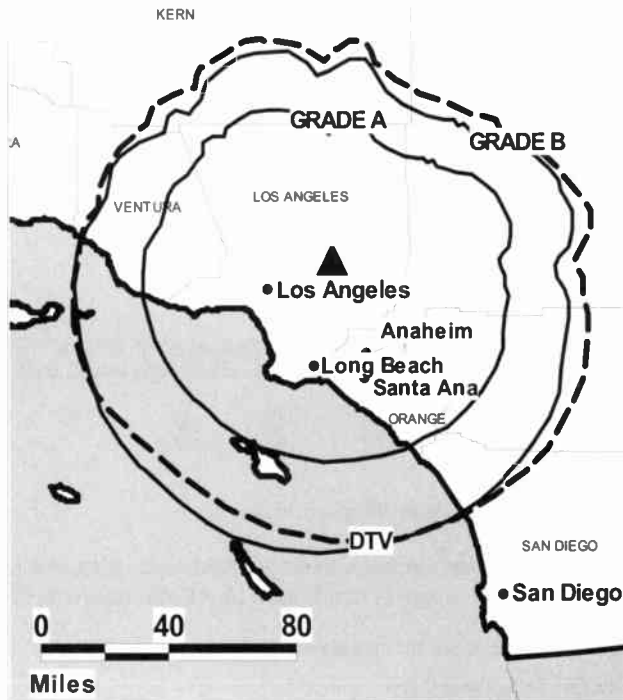
Will Dishong, Vice President, Broadcast Operations & Engineering.

Stuart Evans, Vice President & Sales Director.

Tom Sheehy, Vice President & General Sales Manager.

Jose Rios, Vice President, News.

KCOP-DT BPCDT-20080717AFP GRANTED: 7/18/2008



© 2009 Warren Communications News

Stephanie Coyle, Vice President, Finance.

John Frenzel, Publicity Director.

Audrey Weiss, Local Sales Manager.

Mildred Sibley, Traffic Manager.

Jill Brow-Weller, Research Director.

City of License: Los Angeles. **Station DMA:** Los Angeles, CA. **Rank:** 2.

Nielsen Data: Not available.

KCOP-TV
Ch. 13

Network Service: MNT.

Licensee: Fox Television Stations Inc., 5151 Wisconsin Ave. NW, c/o Molly Pauker, Washington, DC 20016.

Studio: 1999 S. Bundy Dr., Los Angeles, CA 90025.

Mailing Address: 1999 S. Bundy Dr., Los Angeles, CA 90025.

Phone: 310-584-2000. **Fax:** 310-584-2217.

E-mail: programming@la13.com

Web Site: http://www.myla13.com

Technical Facilities: Channel No. 13 (210-216 MHz). Authorized power: 161-kw max. visual, aural. Antenna: 2972-ft above av. terrain, 187-ft. above ground, 5856-ft. above sea level.

Latitude 34° 13' 29"
Longitude 118° 003' 48"

Note: Latitude and longitude coordinates shown are based on the North American Datum of 1927 (NAD 27) as currently required by the Mass Media Bureau of the FCC.

Satellite Earth Stations: Transmitter RCA; Scientific-Atlanta, 10-meter C-band; Miralite, 3.7-meter C-band; Vertex, 4.7-meter Ku-band; RF Systems, 5.5-meter C-band; Standard Communications, Scientific-Atlanta receivers.

SNG Mobile Dish: RF Systems, 2.4-meter Ku-band.

Ownership: Fox Television Holdings Inc. (Group Owner).

Began Operation: September 17, 1948. Sale to present owner by Chris-Craft Industries Inc. approved by FCC July 25, 2001. Sale to Chris-Craft Industries Inc. (formerly NAFI Corp.) by Bing Crosby, Kenyon Brown, George L. Coleman & Joseph A. Thomas approved by FCC January 27, 1960. Sale to Crosby, et al., by Copley Press approved by FCC December 11, 1957. Copley acquired station, operating as KLAC-TV, from Mrs. Dorothy Schiff Sonnebom, December 23, 1953.

Represented (sales): United Television Sales Inc.

Represented (legal): Skadden, Arps, Slate, Meagher & Flom LLP.

Personnel:

Kevin Hale, Vice President & General Manager.

Will Dishong, Vice President, Broadcast Operations & Engineering.

Stuart Evans, Vice President & Sales Director.

Tom Sheehy, Vice President & General Sales Manager.

Jose Rios, Vice President, News.

Stephanie Coyle, Vice President, Finance.

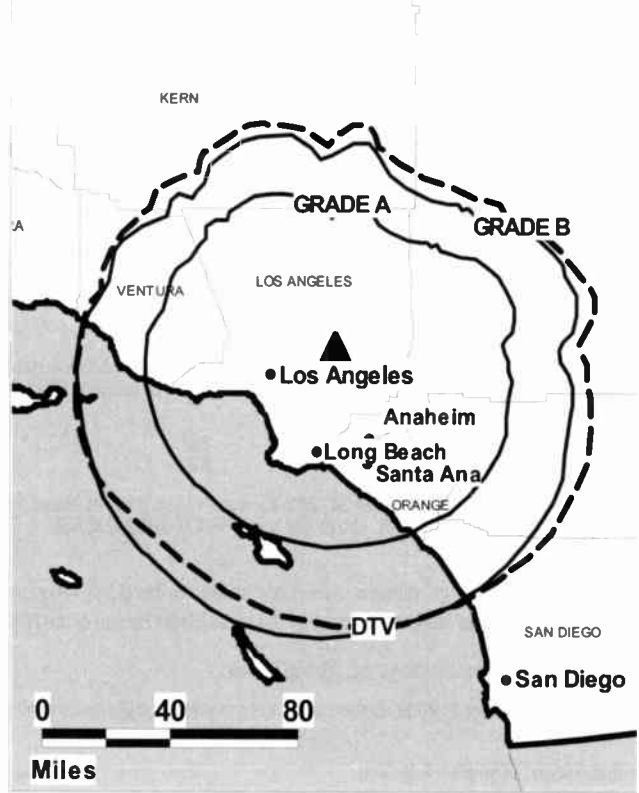
John Frenzel, Publicity Director.

Audrey Weiss, Local Sales Manager.

Mildred Sibley, Traffic Manager.

Jill Brow-Weller, Research Director.

KCOP-TV BPCT-20030805ACB GRANTED: 10/6/2003



© 2009 Warren Communications News

City of License: Los Angeles. **Station DMA:** Los Angeles, CA. **Rank:** 2.

Circulation © 2008 Nielsen. Coverage based on Nielsen study.

GrandTotal	Cable TV Households	Non-cable TV Households	Total TV Households
Estimated Station Totals *	2,968,040	2,806,680	5,774,720
Average Weekly Circulation (2008)	871,424	1,039,180	1,910,604
Average Daily Circulation (2008)			574,924
Station DMA Total	Cable TV Households	Non-cable TV Households	Total TV Households
Estimated Station Totals *	2,798,940	2,806,680	5,605,620
Average Weekly Circulation (2008)	859,451	1,039,180	1,898,631
Average Daily Circulation (2008)			573,179
Other DMA Total	Cable TV Households	Non-cable TV Households	Total TV Households
Estimated Station Totals *	169,100	0	169,100
Average Weekly Circulation (2008)	11,973	0	11,973
Average Daily Circulation (2008)			1,745

*Estimated station totals are sums of the Nielsen TV and Cable TV household estimates for each county in which the station registers viewing of more than 5% as per the Nielsen Survey Methods

KMEX-DT
Ch. 35

Network Service: UNV.

Grantee: KMEX License Partnership GP, 1999 Avenue of the Stars, Suite 3050, Los Angeles, CA 90067.

Studio: 5999 Center Dr., Los Angeles, CA 90045.

Mailing Address: 5999 Center Dr., Los Angeles, CA 90045.

Phone: 310-216-3434. **Fax:** 310-348-3459.

Web Site: <http://www.kmex.com>

Technical Facilities: Channel No. 35 (596-602 MHz). Authorized power: 400-kw max. visual, aural. Antenna: 3189-ft above av. terrain, 381-ft. above ground, 6033-ft. above sea level.

Latitude	34°	13'	36"
Longitude	118°	03'	59"

Holds CP for change to channel number 34, 392-kw max. visual, 3136-ft above av. terrain, 322-ft. above ground, 6033-ft. above sea level; BPCDT-20080228ABI.

Note: Latitude and longitude coordinates shown are based on the North American Datum of 1927 (NAD 27) as currently required by the Mass Media Bureau of the FCC.

Ownership: Univision Communications Inc. (Group Owner).

Began Operation: November 1, 2002. Station plans to broadcast digitally on its analog channel allotment.

Represented (legal): Covington & Burling.

Personnel:

Maelia Macin, General Manager.

Mark Dante, Vice President & Sales Director.

Dan Flynn, General Sales Manager.

Wendy Figueroa, National Sales Manager, East Coast.

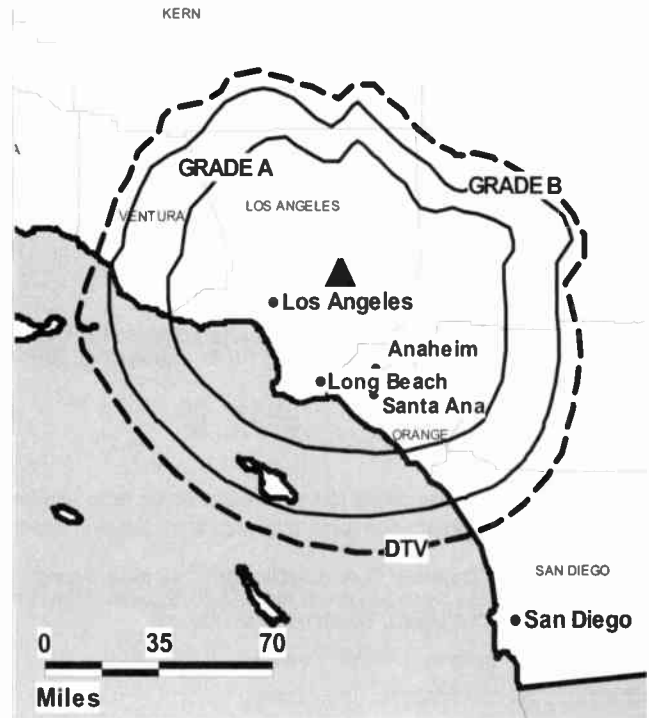
Alejandra Santamaria, Local Sales Manager.

Chris Corr, Local Sales Manager.

Sylvia Torres, Local Sales Manager.

Sal Castillo, Chief Engineer.

KMEX-DT BPCDT-20080228ABI GRANTED: 5/30/2008



© 2009 Warren Communications News

Carl Friedlander, Finance Director.

Clerinda Briones, Program Director & Traffic Manager.

Luis De La Parra, Promotion & Marketing Director.

David Glyn-Davies, Research Director.

Christina Sanchez Camino, Public Affairs & Communications Director.

City of License: Los Angeles. Station DMA: Los Angeles, CA. Rank: 2.

Nielsen Data: Not available.

KMEX-TV
Ch. 34

Network Service: UNV.

Licensee: KMEX License Partnership GP, 1999 Avenue of the Stars, Suite 3050, Los Angeles, CA 90067.

Studio: 5999 Center Dr., Los Angeles, CA 90045.

Mailing Address: 5999 Center Dr., Los Angeles, CA 90045.

Phone: 310-216-3434. **Fax:** 310-348-3459.

Web Site: <http://www.kmex.com>

Technical Facilities: Channel No. 34 (590-596 MHz). Authorized power: 2291-kw max. visual, aural. Antenna: 3136-ft above av. terrain, 322-ft. above ground, 6033-ft. above sea level.

Latitude	34°	13'	36"
Longitude	118°	03'	59"

Note: Latitude and longitude coordinates shown are based on the North American Datum of 1927 (NAD 27) as currently required by the Mass Media Bureau of the FCC.

Satellite Earth Stations: Transmitter Composite; Comtech, 7-meter; Comtech, 3.8-meter KC-band; Standard Components, Scientific-Atlanta receivers.

Ownership: Univision Communications Inc. (Group Owner).

Began Operation: September 30, 1962. Transfer of control to Broadcasting Media Partners Inc. approved by FCC March 27, 2007. Sale to present owner by Hallmark Cards approved by FCC September 30, 1993. Sale to Hallmark Acquisition Inc. by Spanish International Communications Corp. approved by FCC June 12, 1987.

Represented (sales): Univision.

Represented (legal): Covington & Burling.

Personnel:

Maelia Macin, General Manager.

Mark Dante, Vice President & Sales Director.

Dan Flynn, General Sales Manager.

Wendy Figueroa, National Sales Manager, East Coast.

Alejandra Santamaria, Local Sales Manager.

Chris Corr, Local Sales Manager.

Sylvia Torres, Local Sales Manager.

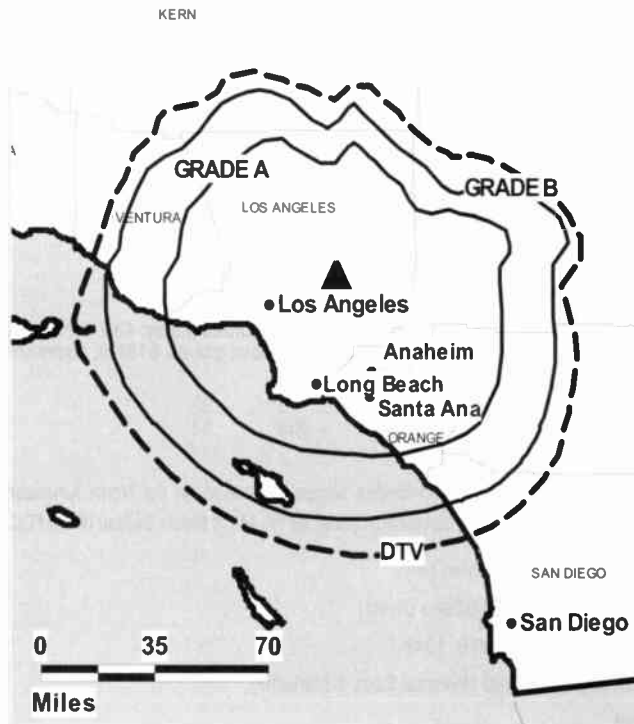
Sal Castillo, Chief Engineer.

Carl Friedlander, Finance Director.

Clerinda Briones, Program Director & Traffic Manager.

Luis De La Parra, Promotion & Marketing Director.

KMEX-TV BMPCT-20010727AAZ GRANTED: 8/10/2001



© 2009 Warren Communications News

David Glyn-Davies, Research Director.

Christina Sanchez Camino, Public Affairs & Communications Director.

City of License: Los Angeles. **Station DMA:** Los Angeles, CA. **Rank:** 2.

Circulation © 2008 Nielsen. Coverage based on Nielsen study.

GrandTotal	Cable TV Households	Non-cable TV Households	Total TV Households
Estimated Station Totals *	2,605,760	2,806,680	5,412,440
Average Weekly Circulation (2008)	394,173	894,698	1,288,871
Average Daily Circulation (2008)			901,680

Station DMA Total	Cable TV Households	Mon-cable TV Households	Total TV Households
Estimated Station Totals *	2,605,760	2,806,680	5,412,440
Average Weekly Circulation (2008)	394,173	894,698	1,288,871
Average Daily Circulation (2008)			901,680

*Estimated station totals are sums of the Nielsen TV and Cable TV household estimates for each county in which the station registers viewing of more than 5% as per the Nielsen Survey Methods.

KNBC
Ch. 4

Network Service: NBC.

Licensee: NBC Telemundo License Co., 1299 Pennsylvania Ave. NW, 11th Floor, c/o NBC Inc., Washington, DC 20004.

Studio: 3000 W. Alameda Ave., Burbank, CA 91523.

Mailing Address: 3000 W. Alameda Ave., Burbank, CA 91523.

Phone: 818-840-4444. **Fax:** 818-840-6693.

E-mail: linda.sullivan@nbc.com

Web Site: http://www.knbc.com

Technical Facilities: Channel No. 4 (66-72 MHz). Authorized power: 43.7-kw visual, aural. Antenna: 3228-ft above av. terrain, 502-ft. above ground, 6181-ft. above sea level.

Latitude	34°	13'	32"
Longitude	118°	003'	52"

Note: Latitude and longitude coordinates shown are based on the North American Datum of 1927 (NAD 27) as currently required by the Mass Media Bureau of the FCC.

Multichannel TV Sound: Stereo only.

Ownership: NBC Universal (Group Owner).

Began Operation: January 16, 1949.

Represented (sales): NBC Universal Sales & Marketing.

Personnel:

Linda Sullivan, President & General Manager.

Craig Robinson, Executive Vice President, Operations & Digital Strategy.

Michael McCarthy, Vice President, Sales.

Bob Long, Vice President, News.

Ginger Zumaeta, Vice President, Advertising & Promotion.

Fran Vietti, Local Sales Manager.

Lori Perlman, Local Sales Manager.

Richard Lahti, Engineering Director.

Jennifer Cabaquinto, Finance Director.

Howard Fried, Program Manager.

Rebecca Nieto, Senior News Producer.

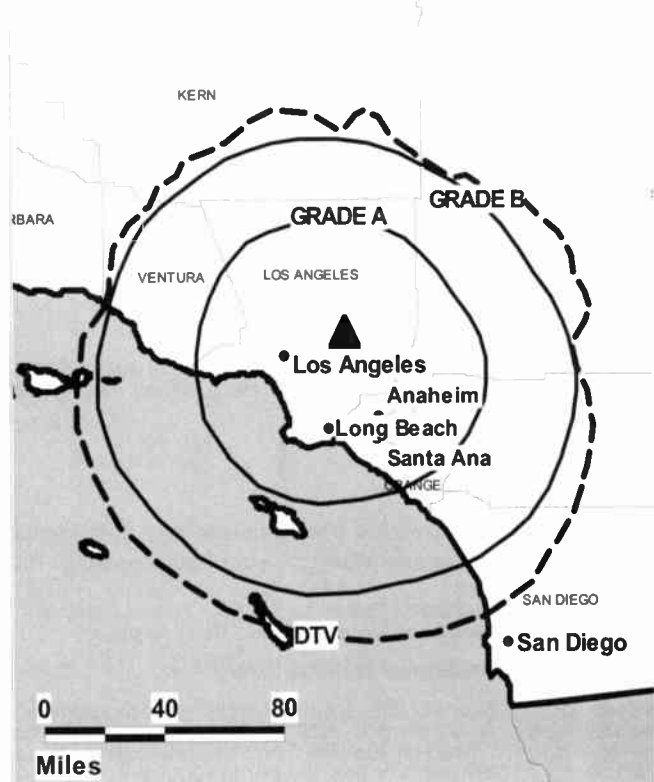
David Bright, Research Director.

Pat Roy, Traffic Manager.

Erin Dittman, Communications Director.

City of License: Los Angeles. **Station DMA:** Los Angeles, CA. **Rank:** 2.

KNBC BPCT-19920303KF GRANTED: 9/25/1992



© 2009 Warren Communications News

Circulation © 2008 Nielsen. Coverage based on Nielsen study.

GrandTotal	Cable TV Households	Non-cable TV Households	Total TV Households
Estimated Station Totals *	3,010,760	3,034,550	6,045,310
Average Weekly Circulation (2008)	1,759,266	1,580,050	3,339,316
Average Daily Circulation (2008)			1,381,328
Station DMA Total	Cable TV Households	Non-cable TV Households	Total TV Households
Estimated Station Totals *	2,798,940	2,806,680	5,605,620
Average Weekly Circulation (2008)	1,736,344	1,561,986	3,298,330
Average Daily Circulation (2008)			1,372,120
Other DMA Total	Cable TV Households	Non-cable TV Households	Total TV Households
Estimated Station Totals *	211,820	227,870	439,690
Average Weekly Circulation (2008)	22,922	18,064	40,986
Average Daily Circulation (2008)			9,208

*Estimated station totals are sums of the Nielsen TV and Cable TV household estimates for each county in which the station registers viewing of more than 5% as per the Nielsen Survey Methods.

KNBC-DT

Ch. 36

Network Service: NBC.

Licensee: NBC Telemundo License Co., 1299 Pennsylvania Ave. NW, 11th Floor, c/o NBC Inc., Washington, DC 20004.

Studio: 3000 W. Alameda Ave., Burbank, CA 91523.

Mailing Address: 3000 W. Alameda Ave., Burbank, CA 91523.

Phone: 818-840-4444. **Fax:** 818-840-6693.

E-mail: linda.sullivan@nbc.com

Web Site: http://www.knbc.com

Technical Facilities: Channel No. 36 (602-608 MHz). Authorized power: 380-kw max. visual, aural. Antenna: 3251-ft above av. terrain, 525-ft. above ground, 6204-ft. above sea level.

Latitude	34°	13'	32"
Longitude	118°	03'	52"

Holds CP for change to 665-kw max. visual; BPCDT-20050406ACJ.

Transmitter: Mount Wilson, 15.5-mi. NE of Los Angeles.

Note: Latitude and longitude coordinates shown are based on the North American Datum of 1927 (NAD 27) as currently required by the Mass Media Bureau of the FCC.

Ownership: NBC Universal (Group Owner).

Began Operation: October 23, 1998.

Personnel:

Linda Sullivan, President & General Manager.

Craig Robinson, Executive Vice President, Operations & Digital Strategy.

Michael McCarthy, Vice President, Sales.

Bob Long, Vice President, News.

Ginger Zumaeta, Vice President, Advertising & Promotion.

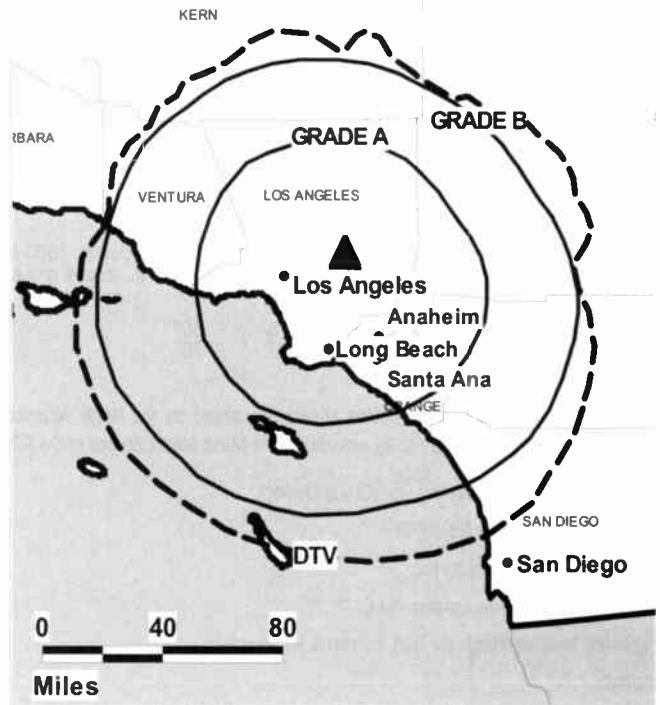
Lori Perlman, Local Sales Manager.

Fran Vietti, Local Sales Manager.

Richard Lahti, Engineering Director.

Jennifer Cabaquinto, Finance Director.

KNBC-DT BPCDT-20050406ACJ GRANTED: 6/29/2007



© 2009 Warren Communications News

Howard Fried, Program Manager.

Rebecca Nieto, Senior News Producer.

Oavid Bright, Research Director.

Pat Roy, Traffic Manager.

Erin Dittman, Communications Director.

City of License: Los Angeles. **Station DMA:** Los Angeles, CA. **Rank:** 2.

Nielsen Data: Not available.

KTLA-DT

Ch. 31

Network Service: CW.

Licensee: KTLA Inc., PO Box 500, 5800 Sunset Blvd, Los Angeles, CA 90028.

Studio: 5800 Sunset Blvd., Los Angeles, CA 90028.

Mailing Address: 5800 Sunset Blvd, Los Angeles, CA 90028.

Phone: 323-460-5500. **Fax:** 323-460-5405.

Web Site: <http://www.ktla.com>

Technical Facilities: Channel No. 31 (572-578 MHz). Authorized power: 1000-kw max. visual, aural. Antenna: 3110-ft above av. terrain, 364-ft. above ground, 6063-ft. above sea level.

Latitude	34°	13'	36"
Longitude	118°	03'	56"

Note: Latitude and longitude coordinates shown are based on the North American Datum of 1927 (NAD 27) as currently required by the Mass Media Bureau of the FCC.

Ownership: Tribune Broadcasting Co. (Group Owner).

Began Operation: October 29, 1998.

Represented (sales): TeleRep Inc.

Represented (legal): Dow Lohnes PLLC.

Represented (engineering): du Treil, Lundin & Rackley Inc.

Personnel:

John Vitanovec, Interim General Manager.

John Moczulski, Vice President, Programming & Marketing.

Gordon Peppers, General Sales Manager.

Mike Brown, Local Sales Manager.

Richard Kelly Neal, Local Sales Manager.

Steve Duarte, National Sales Manager.

David Cox, Engineering Director.

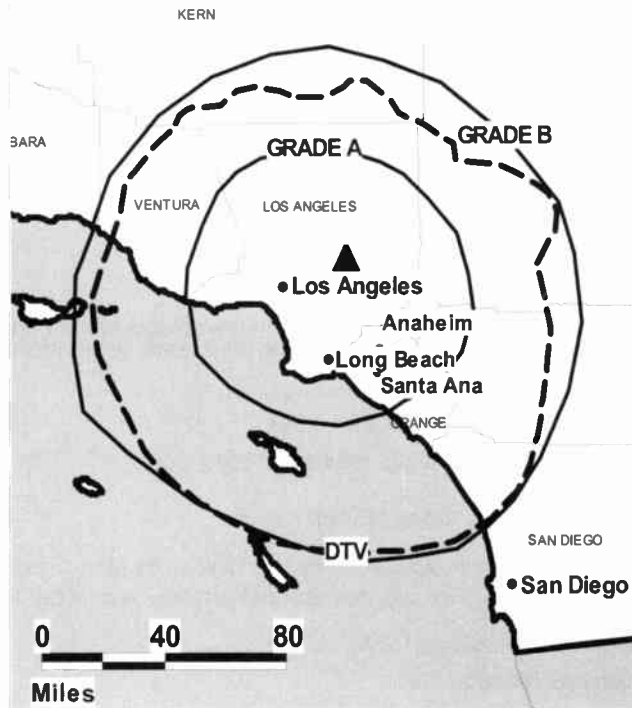
Alison Horn, Brand Solutions Manager.

Allison Hunter, Assistant News Director.

Michael E. Weiner, Finance Director.

Gretchen Dible, Research Director.

KTLA-DT BMPCDT-20050603AAC GRANTED: 6/24/2005



© 2009 Warren Communications News

Jymm Adams, Marketing & Brand Management Director.

Barbara Lopez-Nash, Human Resources Director, West Coast.

Chris Reilly, Production Director.

Guadalupe Ramirez, Traffic Manager.

Richard Goldner, News Director.

Ray Gonzales, Public Affairs Director.

City of License: Los Angeles. **Station DMA:** Los Angeles, CA. **Rank:** 2.

Nielsen Data: Not available.

KTLA-TV
Ch. 5

Network Service: CW.

Licensee: KTLA Inc., PO Box 500, 5800 Sunset Blvd, Los Angeles, CA 90028.

Studio: 5800 Sunset Blvd, Los Angeles, CA 90028.

Mailing Address: 5800 Sunset Blvd, Los Angeles, CA 90028.

Phone: 323-460-5500. **Fax:** 323-460-5405 (news).

Web Site: <http://www.ktla.com>

Technical Facilities: Channel No. 5 (76-82 MHz). Authorized power: 44.7-kw visual, 8.32-kw aural. Antenna: 3202-ft above av. terrain, 456-ft. above ground, 6155-ft. above sea level.

Latitude 34° 13' 36"
Longitude 118° 03' 56"

Requests CP for change to 80-kw visual, 3205-ft above av. terrain, 459-ft. above ground, 6158-ft. above sea level; lat. 34° 13' 36", long. 118° 003' 56", BPCT-20041019AAR.

Transmitter: Mount Wilson antenna farm.

Note: Latitude and longitude coordinates shown are based on the North American Datum of 1927 (NAD 27) as currently required by the Mass Media Bureau of the FCC.

Multichannel TV Sound: Stereo and separate audio program.

Satellite Earth Stations: Transmitter Harris; Scientific-Atlanta, 7-meter Ku-band; Scientific-Atlanta, 10-meter C-band; Vertex, 4.5-meter C-band; Satcom Technologies, 5-meter C-band; Vertex, M/A-Com receivers.

SNG Mobile Dish: Wolfcoach.

Ownership: Tribune Broadcasting Co. (Group Owner).

Began Operation: January 22, 1947. Transfer of control from public shareholders of the Tribune Co. to Tribune Employee Stock Ownership Plan approved by FCC November 30, 2007. Sale to present owner by KKR Assoc., et al., approved by FCC October 4, 1985. Previous sale approved by FCC March 28, 1983. Sale to Gene Autry & The Signal Cos. by Paramount Television Productions approved by FCC May 13, 1964.

Represented (sales): TeleRep Inc.

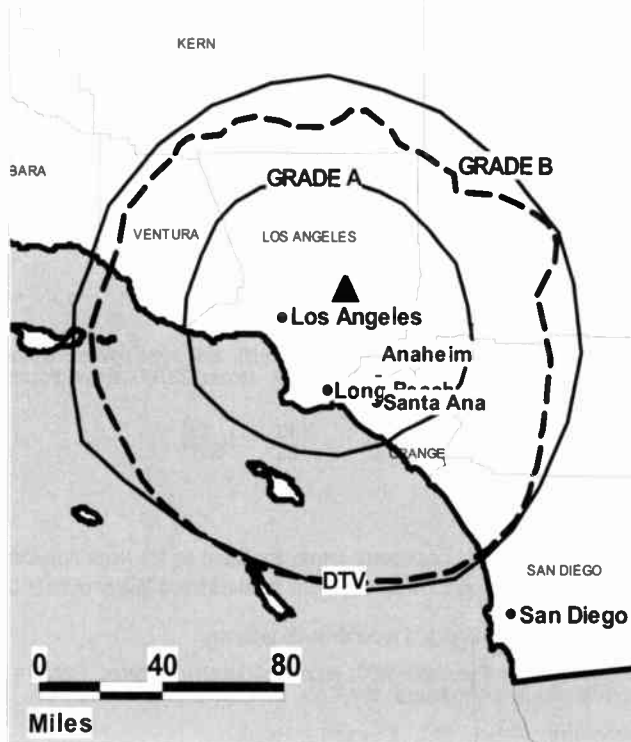
Represented (legal): Dow Lohnes PLLC.

Represented (engineering): Hammett & Edison Inc.

Personnel:

- John Vitanovec, Interim General Manager.
- John Moczulski, Vice President, Programming & Marketing.
- Gordon Peppers, General Sales Manager.
- Mike Brown, Local Sales Manager.
- Richard Kelly Neal, Local Sales Manager.
- Steve Duarte, National Sales Manager.
- David Cox, Engineering Director.
- Alison Horn, Brand Solutions Manager.
- Allison Hunter, Assistant News Director.
- Michael E. Weiner, Finance Director.
- Gretchen Dible, Research Director.
- Jymm Adams, Marketing & Brand Management Director.

KTLA-TV BPCT-19870508KT GRANTED: 7/13/1987



© 2009 Warren Communications News

Barbara Lopez-Nash, Human Resources Director, West Coast.

Chris Reilly, Production Director.

Guadalupe Ramirez, Traffic Manager.

Richard Goldner, News Director.

Ray Gonzales, Public Affairs Director.

City of License: Los Angeles. **Station DMA:** Los Angeles, CA. **Rank:** 2.

Circulation © 2008 Nielsen. Coverage based on Nielsen study.

GrandTotal	Cable TV Households	Non-cable TV Households	Total TV Households
Estimated Station Totals *	2,976,350	2,992,520	5,968,870
Average Weekly Circulation (2008)	1,441,012	1,382,915	2,823,927
Average Daily Circulation (2008)			988,554
Station DMA Total	Cable TV Households	Non-cable TV Households	Total TV Households
Estimated Station Totals *	2,798,940	2,806,680	5,605,620
Average Weekly Circulation (2008)	1,423,648	1,370,914	2,794,562
Average Daily Circulation (2008)			984,236
Other DMA Total	Cable TV Households	Non-cable TV Households	Total TV Households
Estimated Station Totals *	177,410	185,840	363,250
Average Weekly Circulation (2008)	17,364	12,001	29,365
Average Daily Circulation (2008)			4,318

*Estimated station totals are sums of the Nielsen TV and Cable TV household estimates for each county in which the station registers viewing of more than 5% as per the Nielsen Survey Methods.

KTTV
Ch. 11

Network Service: FOX.

Licensee: Fox Television Stations Inc., 5151 Wisconsin Ave. NW, c/o Molly Pauker, Washington, DC 20016.

Studio: 1999 S. Bundy Dr., Los Angeles, CA 90025.

Mailing Address: 1999 S. Bundy Dr., Los Angeles, CA 90025.

Phone: 310-584-2000. **Fax:** 310-584-2116.

E-mail: john.frenzel@foxtv.com

Web Site: http://www.myfoxtla.com

Technical Facilities: Channel No. 11 (198-204 MHz). Authorized power: 166-kw visual, 20-kw aural. Antenna: 2940-ft above av. terrain, 237-ft. above ground, 5907-ft. above sea level.

Latitude 34° 13' 29"
Longitude 118° 03' 47.1"

Transmitter: Mount Wilson.

Note: Latitude and longitude coordinates shown are based on the North American Datum of 1927 (NAD 27) as currently required by the Mass Media Bureau of the FCC.

Multichannel TV Sound: Stereo and separate audio program.

Satellite Earth Station: Transmitter NEC; Andrew, 4.5-meter; Wegener, Standard Communications, Scientific-Atlanta, M/A-Com, DX Engineering receivers.

SNG Mobile Dish: Midwest MCL, 2.6-meter Ku-band.

Ownership: Fox Television Holdings Inc. (Group Owner).

Began Operation: January 7, 1949. Sale to present owner by Metromedia approved by FCC November 14, 1985. Sale to Metromedia by Los Angeles Times and Mirror approved by FCC May 28, 1963 (Television Digest, Vol. 3:3, 22).

Represented (legal): Skadden, Arps, Slate, Meagher & Flom LLP.

Represented (sales): Petry Television Inc.

Personnel:

Kevin Hale, Vice President & General Manager.

Will Dishong, Vice President, Broadcast Operations.

Stuart Evans, Vice President & Sales Director.

Tom Sheehy, Vice President & General Sales Manager.

Stephanie Coyle, Vice President, Finance.

Audrey Weiss, Local Sales Manager.

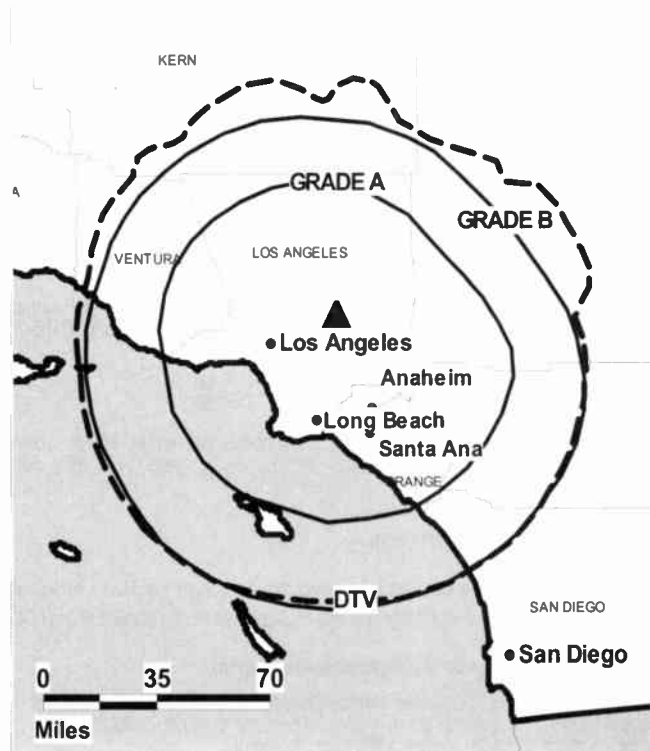
Jose Rios, News Director.

John Frenzel, Publicity Director.

Jill Brow-Weller, Research Director.

Mildred Sibley, Traffic Manager.

KTTV BPCT-4590



© 2009 Warren Communications News

City of License: Los Angeles. **Station DMA:** Los Angeles, CA. **Rank:** 2.

Circulation © 2008 Nielsen. Coverage based on Nielsen study.

GrandTotal	Cable TV Households	Non-cable TV Households	Total TV Households
Estimated Station Totals *	2,805,430	3,137,070	5,942,500
Average Weekly Circulation (2008)	1,794,316	1,757,745	3,552,061
Average Daily Circulation (2008)			1,417,721
Station DMA Total	Cable TV Households	Non-cable TV Households	Total TV Households
Estimated Station Totals *	2,798,940	2,806,680	5,605,620
Average Weekly Circulation (2008)	1,793,399	1,733,958	3,527,357
Average Daily Circulation (2008)			1,414,757
Other DMA Total	Cable TV Households	Non-cable TV Households	Total TV Households
Estimated Station Totals *	6,490	330,390	336,880
Average Weekly Circulation (2008)	917	23,787	24,704
Average Daily Circulation (2008)			2,964

*Estimated station totals are sums of the Nielsen TV and Cable TV household estimates for each county in which the station registers viewing of more than 5% as per the Nielsen Survey Methods.

KTTV-DT

Ch. 65

Network Service: FDX.

Licensee: Fox Television Stations Inc., 5151 Wisconsin Ave. NW, c/o Molly Pauker, Washington, DC 20016.

Studio: 1999 S. Bundy Dr., Los Angeles, CA 90025.

Mailing Address: 1999 S. Bundy Dr., Los Angeles, CA 90025.

Phone: 310-584-2000. **Fax:** 310-584-2116.

E-mail: john.frenzel@foxtv.com

Web Site: http://www.myfoxtv.com

Technical Facilities: Channel No. 65 (776-782 MHz). Authorized power: 1000-kw visual, aural. Antenna: 2959-ft above av. terrain, 187-ft. above ground, 5856-ft. above sea level.

Latitude	34°	13'	29"
Longitude	118°	03'	48"

Requests modification of CP for change to 115-kw visual, 3018-ft above av. terrain, 219-ft. above ground, 5891-ft. above sea level; BMPCDT-20080616AAK.

Holds CP for change to channel number 11, 15-kw visual, 3008-ft above av. terrain, 219-ft. above ground, 5891-ft. above sea level; lat. 34° 13' 29", long. 118° 03' 47", BPCDT-20080319ACL.

Note: Latitude and longitude coordinates shown are based on the North American Datum of 1927 (NAD 27) as currently required by the Mass Media Bureau of the FCC.

Ownership: Fox Television Holdings Inc. (Group Owner).

Began Operation: August 15, 2000. Standard Definition. Station plans to broadcast digitally on its analog channel allotment.

Represented (legal): Skadden, Arps, Slate, Meagher & Flom LLP.

Personnel:

Kevin Hale, Vice President & General Manager.

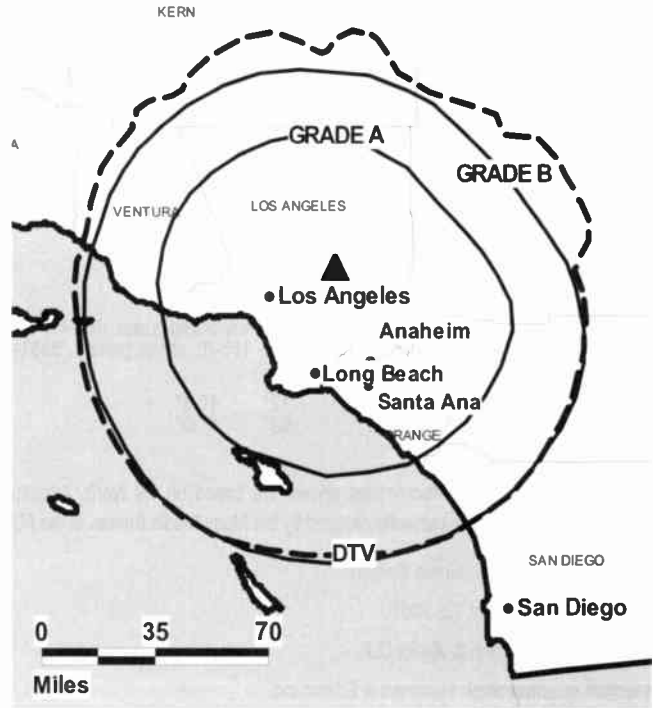
Will Dishong, Vice President, Broadcast Operations.

Stuart Evans, Vice President & Sales Director.

Tom Sheehy, Vice President & General Sales Manager.

Stephanie Coyle, Vice President, Finance.

KTTV-DT BPCDT-20080319ACL GRANTED: 3/20/2008



© 2009 Warren Communications News

Audrey Weiss, Local Sales Manager.

Jose Rios, News Director.

John Frenzel, Publicity Director.

Jill Brow-Weller, Research Director.

Mildred Sibley, Traffic Manager.

City of License: Los Angeles. **Station DMA:** Los Angeles, CA. **Rank:** 2.

Nielsen Data: Not available.

KWHY-DT

Ch. 42

Network Service: IND.

Licensee: NBC Telemundo License Co., 1299 Pennsylvania Ave. NW, 11th Floor, c/o NBC Inc., Washington, DC 20004.

Studio: 3000 W Alameda, Burbank, CA 91523.

Mailing Address: 3400 W Olive Ave, Ste 600, Burbank, CA 91505.

Phone: 818-260-5822. **Fax:** 818-260-5805.

E-mail: administracion@canal22.tv

Web Site: <http://www.kwhy.com>

Technical Facilities: Channel No. 42 (638-644 MHz). Authorized power: 486-kw max. visual, aural. Antenna: 2926-ft above av. terrain, 125-ft. above ground, 5551-ft. above sea level.

Latitude	34°	12'	47.8"
Longitude	118°	03'	41.0"

Note: Latitude and longitude coordinates shown are based on the North American Datum of 1927 (NAD 27) as currently required by the Mass Media Bureau of the FCC.

Ownership: NBC Universal (Group Owner).

Began Operation: February 12, 2002.

Represented (legal): Cohn & Marks LLP.

Represented (engineering): Hammett & Edison Inc.

Personnel:

Raul Rodriguez, General Manager.

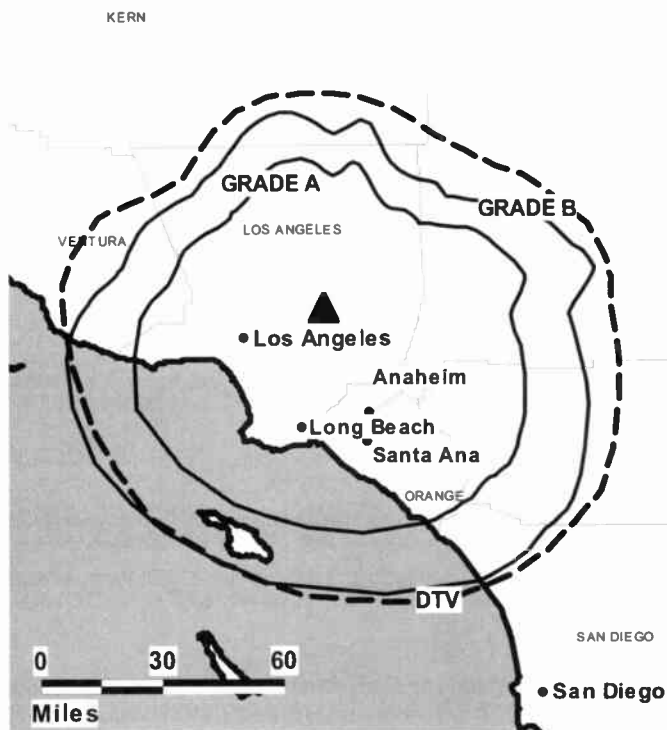
Richard Westcott, Engineering Director.

Leticia Garcia, Local Sales Manager.

Erma Barrios, Local Sales Manager.

Olga Aguilar, Programming Administrator.

KWHY-DT BMPCDT-20000428ABX GRANTED: 5/17/2004



© 2009 Warren Communications News

David Moran, Production Manager.

Mirna Recarte, Traffic Manager.

City of License: Los Angeles. **Station DMA:** Los Angeles, CA. **Rank:** 2.

Nielsen Data: Not available.

KWHY-TV

Ch. 22

Network Service: IND.

Licensee: NBC Telemundo License Co., 1299 Pennsylvania Ave. NW, 11th Floor, c/o NBC Inc., Washington, DC 20004.

Studio: 3000 W Alameda, Burbank, CA 91523.

Mailing Address: 3400 W Olive Ave, Ste 600, Burbank, CA 91505.

Phone: 818-260-5822. **Fax:** 812-260-5805.

E-mail: administracion@canal22.tv

Web Site: http://www.kwhy.com

Technical Facilities: Channel No. 22 (518-524 MHz). Authorized power: 2630-kw max. visual, 263-kw aural. Antenna: 2933-ft above av. terrain, 180-ft. above ground, 5869-ft. above sea level.

Latitude	34°	13'	36"
Longitude	118°	03'	59"

Transmitter: Mount Wilson antenna farm, 15-mi. N of Los Angeles.

Note: Latitude and longitude coordinates shown are based on the North American Datum of 1927 (NAD 27) as currently required by the Mass Media Bureau of the FCC.

Satellite Earth Station: Transmitter Comark; Comtech, 5-meter KC-band; Omni receivers.

Ownership: NBC Universal (Group Owner).

Began Operation: March 25, 1963. Central Broadcasting took station off the air March 9, 1964 (Television Digest, Vol. 4:11). Sale by Central Broadcasting Corp. approved by FCC July 29, 1964 (Vol. 4:11, 31). Resumed operation May 2, 1965 (Vol. 5:20). Subscription TV began July 23, 1978. Sale to Harriscop Corp. by Coast TV Broadcasting approved by FCC November 20, 1981. Sale to Telemundo Holdings Inc. by Harriscop Corp. approved by FCC April 26, 2001. Transfer to present owner by Telemundo Holdings Inc. approved by FCC April 10, 2002 (Vol. 42:15).

Represented (legal): Cohn & Marks LLP.

Represented (engineering): Hammett & Edison Inc.

Personnel:

Raul Rodriguez, General Manager.

Richard Westcott, Engineering Director.

Leticia Garcia, Local Sales Manager.

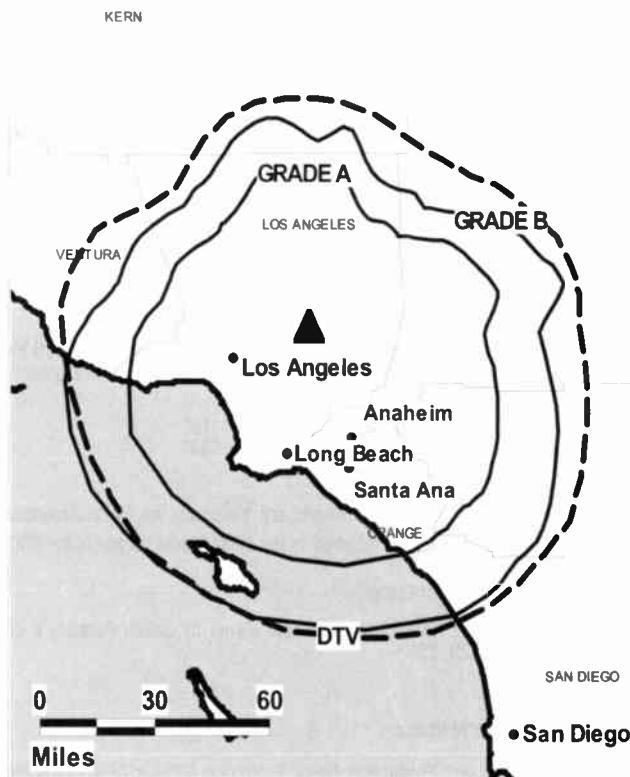
Erma Barrios, Local Sales Manager.

Olga Aguilar, Programming Administrator.

David Moran, Production Manager.

Mirna Recarte, Traffic Manager.

KWHY-TV BPCT-19920302KG GRANTED: 6/30/1992



City of License: Los Angeles. **Station DMA:** Los Angeles, CA. **Rank:** 2.

Circulation © 2008 Nielsen. Coverage based on Nielsen study.

GrandTotal	Cable TV Households	Non-cable TV Households	Total TV Households
Estimated Station Totals *	2,605,760	2,806,680	5,412,440
Average Weekly Circulation (2008)	272,512	558,763	831,275
Average Daily Circulation (2008)			313,759
Station DMA Total	Cable TV Households	Non-cable TV Households	Total TV Households
Estimated Station Totals *	2,605,760	2,806,680	5,412,440
Average Weekly Circulation (2008)	272,512	558,763	831,275
Average Daily Circulation (2008)			313,759

*Estimated station totals are sums of the Nielsen TV and Cable TV household estimates for each county in which the station registers viewing of more than 5% as per the Nielsen Survey Methods.

KNSO
Ch. 51

Network Service: TMO.

Licensee: NBC Telemundo License Co., 1299 Pennsylvania Ave. NW, 11th Floor, c/o NBC Inc., Washington, DC 20004.

Studio: 30 River Park Pl W, Ste 200, Fresno, CA 93270.

Mailing Address: 30 River Park Pl W, Ste 200, Fresno, CA 93270.

Phone: 559-252-5101. Fax: 559-252-2747.

Web Site: <http://www.telemundofresno.com>

Technical Facilities: Channel No. 51 (692-698 MHz). Authorized power: 5000-kw max. visual, aural. Antenna: 1831-ft above av. terrain, 174-ft. above ground, 4619-ft. above sea level.

Latitude	37°	04'	19"
Longitude	119°	25'	49"

Note: Latitude and longitude coordinates shown are based on the North American Datum of 1927 (NAD 27) as currently required by the Mass Media Bureau of the FCC.

Ownership: NBC Universal (Group Owner).

Began Operation: March 22, 1996. Sale to present owner by Sainte Partners II LP approved by FCC January 29, 2003.

Personnel:

Alberto Martinez, General Manager.

Daniel Rodriguez, Operations, Production, News, Promotion & Public Affairs Director.

Manuel Cervantes, General Sales Manager.

Federico Velasco, Local Sales Manager.

Richard Bennett, Chief Engineer.

Maria Vasquez, Traffic Manager.

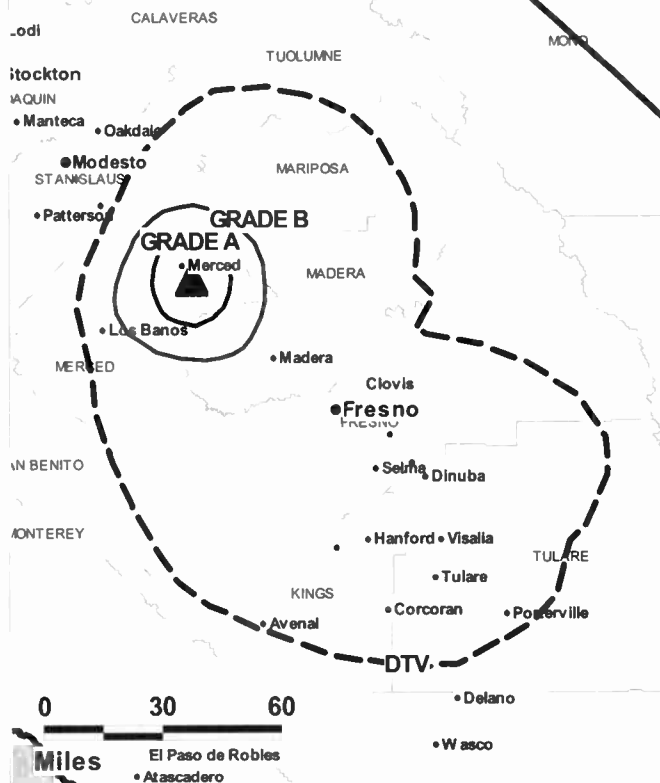
City of License: Merced. Station DMA: Fresno-Visalia, CA. Rank: 55.

WARREN'S **Washington Internet Daily**

Covering the politics and policies of the internet.

FREE 30-DAY TRIAL—call 800-771-9202 or visit www.warren-news.com

KNSO BMPCT-20010213ABN GRANTED: 9/4/2001



Circulation © 2008 Nielsen. Coverage based on Nielsen study.

GrandTotal	Cable TV Households	Non-cable TV Households	Total TV Households
Estimated Station Totals *	228,870	333,220	562,090
Average Weekly Circulation (2008)	17,665	37,043	54,708
Average Daily Circulation (2008)			26,248
Station DMA Total	Cable TV Households	Non-cable TV Households	Total TV Households
Estimated Station Totals *	228,870	333,220	562,090
Average Weekly Circulation (2008)	17,665	37,043	54,708
Average Daily Circulation (2008)			26,248

*Estimated station totals are sums of the Nielsen TV and Cable TV household estimates for each county in which the station registers viewing of more than 5% as per the Nielsen Survey Methods.

KNSO-DT
Ch. 5

Network Service: TMO.

Licensee: NBC Telemundo License Co., 1299 Pennsylvania Ave. NW, 11th Floor, c/o NBC Inc., Washington, DC 20004.

Studio: 30 River Park Pl W, Ste 200, Fresno, CA 93720.

Mailing Address: 30 River Park Pl W, Ste 200, Fresno, CA 93720.

Phone: 559-252-5101. **Fax:** 559-252-2747.

Web Site: <http://www.telemundofresno.com>

Technical Facilities: Channel No. 5 (76-82 MHz). Authorized power: 7-kw visual, aural. Antenna: 1842-ft above av. terrain, 133-ft. above ground, 4579-ft. above sea level.

Latitude	37°	04'	19"
Longitude	119°	25'	49"

Requests CP for change to 45-kw visual, 2041-ft above av. terrain, 285-ft. above ground, 4731-ft. above sea level; BPCDT-20080620ADF.

Holds CP for change to channel number 11, 50-kw visual, 1877-ft above av. terrain, 174-ft. above ground, 4619-ft. above sea level; BPCDT-20080314ACL.

Note: Latitude and longitude coordinates shown are based on the North American Datum of 1927 (NAD 27) as currently required by the Mass Media Bureau of the FCC.

Ownership: NBC Universal (Group Owner).

Began Operation: Station operating; no on-air date

Personnel:

Alberto Martinez, General Manager.

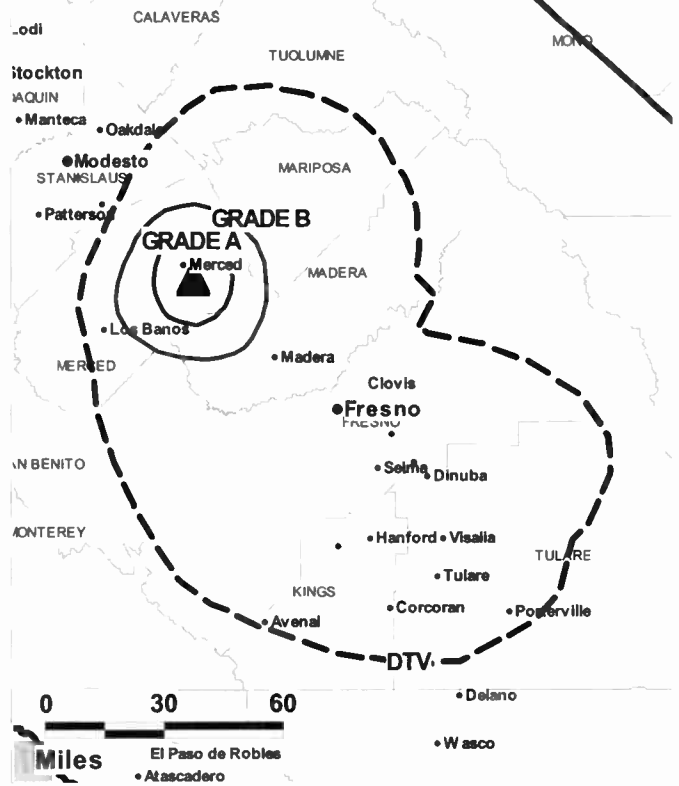
Daniel Rodriguez, Operations, Production, News, Promotion & Public Affairs Director.

Manuel Cervantes, General Sales Manager.

Federico Velasco, Local Sales Manager.

Richard Bennett, Chief Engineer.

KNSO-DT BPCDT-20080314ACL GRANTED: 3/31/2008



© 2009 Warren Communications News

Maria Vasquez, Traffic Manager.

City of License: Merced. **Station DMA:** Fresno-Visalia, CA. **Rank:** 55.

Nielsen Data: Not available.

KUVS-DT
Ch. 18

Network Service: UNV.

Licensee: KUVS License Partnership GP, 1999 Avenue of the Stars, Suite 3050, Los Angeles, CA 90067.

Studio: 1710 Arden Way, Sacramento, CA 95818.

Mailing Address: 1710 Arden Way, Sacramento, CA 95818.

Phone: 916-614-1900. **Fax:** 916-614-1902.

E-mail: druiz@univision.net

Web Site: <http://www.univision.com>

Technical Facilities: Channel No. 18 (494-500 MHz). Authorized power: 500-kw max. visual, aural. Antenna: 1821-ft above av. terrain, 239-ft. above ground, 2989-ft. above sea level.

Latitude	38°	07'	07"
Longitude	120°	43'	27"

Note: Latitude and longitude coordinates shown are based on the North American Datum of 1927 (NAD 27) as currently required by the Mass Media Bureau of the FCC.

Ownership: Univision Communications Inc. (Group Owner).

Began Operation: November 1, 2002. Standard Definition.

Represented (legal): Covington & Burling.

Personnel:

Steve Stuck, General Manager.

Maria Delrio, General Sales Manager.

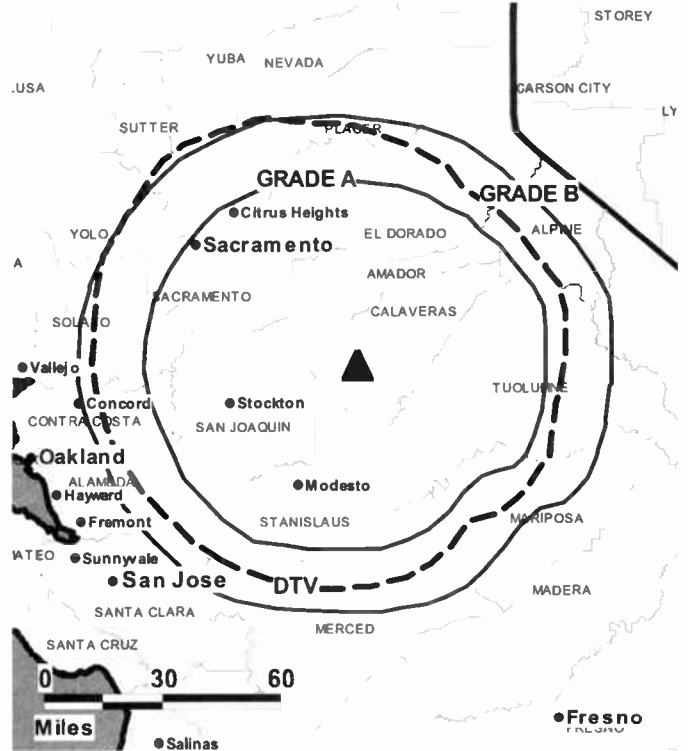
Isabella Gonzalez, News Director.

Bill Mouzakis, Chief Engineer.

Gary Downs, Controller.

Lisa Mark, Traffic Manager.

KUVS-DT BMPCDT-20000501AIY GRANTED: 11/9/2000



© 2009 Warren Communications News

Carolyn Gore, Public Affairs Director.

City of License: Modesto. **Station DMA:** Sacramento-Stockton-Modesto, CA.

Rank: 20.

Nielsen Data: Not available.

KUVS-TV

Ch. 19

Network Service: UNV.

Licensee: KUVS License Partnership GP, 1999 Avenue of the Stars, Suite 3050, Los Angeles, CA 90067.

Studio: 1710 Arden Way, Sacramento, CA 95818.

Mailing Address: 1710 Arden Way, Sacramento, CA 95818.

Phone: 916-614-1900. **Fax:** 916-614-1902.

E-mail: druzi@univision.net

Web Site: http://www.univision.com

Technical Facilities: Channel No. 19 (500-506 MHz). Authorized power: 5000-kw max. visual, 500-kw aural. Antenna: 1890-ft above av. terrain, 308-ft. above ground, 3058-ft. above sea level.

Latitude 38° 07' 07"
Longitude 120° 43' 27"

Note: Latitude and longitude coordinates shown are based on the North American Datum of 1927 (NAD 27) as currently required by the Mass Media Bureau of the FCC.

Satellite Earth Stations: Transmitter Townsend; RCA, 3.6-meter Ku-band; DH Satellite, 4.5-meter KC-band; Comtech, 5-meter C-band; Standard Agile Omni, Scientific-Atlanta receivers.

Ownership: Univision Communications Inc. (Group Owner).

Began Operation: August 26, 1966. Transfer of control to Broadcasting Media Partners Inc. approved by FCC March 27, 2007. Sale to present owner by Chester Smith et al. (Sainte Ltd.) approved by FCC March 6, 1997.

Represented (sales): Univision.

Represented (legal): Covington & Burling.

Personnel:

Steve Stuck, General Manager.

Maria Delrio, General Sales Manager.

Isabella Gonzalez, News Director.

Bill Mouzakis, Chief Engineer.

Gary Downs, Controller.

Lisa Mark, Traffic Manager.

Carolyn Gore, Public Affairs Director.

City of License: Modesto. **Station DMA:** Sacramento-Stockton-Modesto, CA.

Rank: 20.

KUVS-TV BPCT-19991213ABR GRANTED: 5/2/2000



© 2009 Warren Communications News

Circulation © 2008 Nielsen. Coverage based on Nielsen study.

GrandTotal	Cable TV Households	Non-cable TV Households	Total TV Households
Estimated Station Totals *	564,210	307,040	871,250
Average Weekly Circulation (2008)	39,136	37,645	76,781
Average Daily Circulation (2008)			53,687
Station DMA Total	Cable TV Households	Non-cable TV Households	Total TV Households
Estimated Station Totals *	564,210	265,290	829,500
Average Weekly Circulation (2008)	39,136	34,806	73,942
Average Daily Circulation (2008)			52,267
Other DMA Total	Cable TV Households	Non-cable TV Households	Total TV Households
Estimated Station Totals *	0	41,750	41,750
Average Weekly Circulation (2008)	0	2,839	2,839
Average Daily Circulation (2008)			1,420

*Estimated station totals are sums of the Nielsen TV and Cable TV household estimates for each county in which the station registers viewing of more than 5% as per the Nielsen Survey Methods.

KION-DT
Ch. 32

Network Service: CW, CBS.

Licensee: Cowles California Media Co., W 999 Riverside Ave, Spokane, WA 99201-1006.

Studio: 1550 Moffett St., Salinas, CA 93905.

Mailing Address: PO Box 3560, Salinas, CA 93912.

Phone: 831-422-3500. **Fax:** 831-754-1120.

E-mail: kimmeyenberg@clearchannel.com

Web Site: http://www.kion46.com

Technical Facilities: Channel No. 32 (578-584 MHz). Authorized power: 46-kw max. visual, aural. Antenna: 2487-ft above av. terrain, 161-ft. above ground, 3550-ft. above sea level.

Latitude	36°	32'	05"
Longitude	121°	37'	14"

Note: Latitude and longitude coordinates shown are based on the North American Datum of 1927 (NAD 27) as currently required by the Mass Media Bureau of the FCC.

LMA: Local marketing agreement with KCBA-DT (F), Salinas.

Ownership: Cowles Co. (Group Owner).

Began Operation: June 4, 2003.

Represented (sales): Katz Media Group.

Represented (legal): Skadden, Arps, Slate, Meagher & Flom LLP.

Personnel:

Tom Randour, Vice President & General Manager.

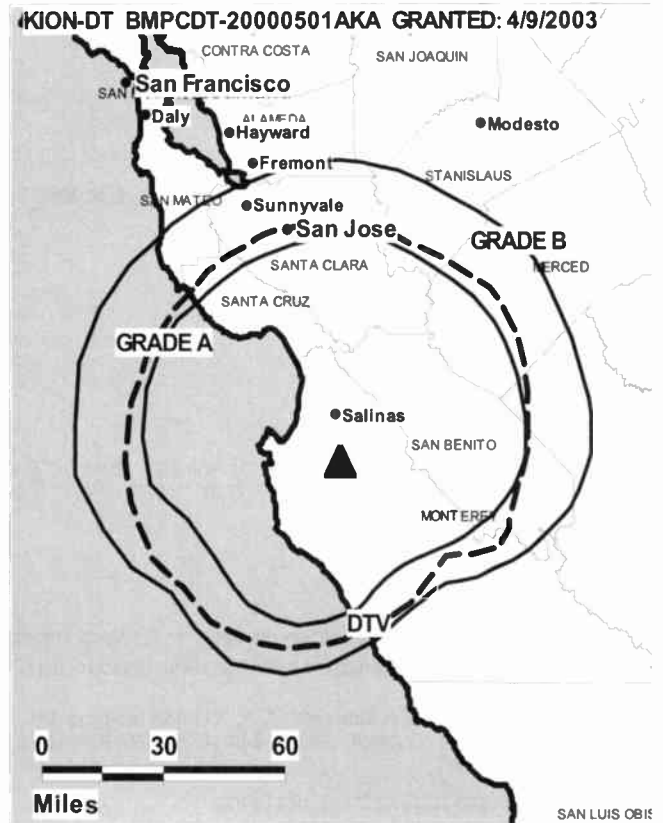
Steve Ellzey, Vice President, Sales & Marketing.

Denise Clodjeaux, News Director.

Adam Perez, Chief Engineer.

Kim Meyenberg, Programming & Promotions Director.

Monica Escobedo, Traffic Manager.



© 2009 Warren Communications News

William Lyon, Creative Services Director.

Rick Gomez, Special Projects Coordinator.

James Stephens, Controller.

City of License: Monterey. **Station DMA:** Monterey-Salinas, CA. **Rank:** 124.

Nielsen Data: Not available.

KION-TV

Ch. 46

Network Service: CBS.

Licensee: Cowles California Media Co., W 999 Riverside Ave, Spokane, WA 99201-1006.

Studio: 1550 Moffett St., Salinas, CA 93905.

Mailing Address: PO Box 3560, Salinas, CA 93912.

Phone: 831-422-3500. **Fax:** 831-754-1120.

E-mail: kimmeyenberg@clearchannel.com

Web Site: http://www.kion46.com

Technical Facilities: Channel No. 46 (662-668 MHz). Authorized power: 1350-kw max. & 447-kw horizontal visual, 135-kw & 44.7-kw horizontal aural. Antenna: 2530-ft above av. terrain, 222-ft. above ground, 3612-ft. above sea level.

Latitude 36° 32' 05"
Longitude 121° 37' 14"

Transmitter: Mount Toro, 6-mi. S of Speckles, Monterey.

Note: Latitude and longitude coordinates shown are based on the North American Datum of 1927 (NAD 27) as currently required by the Mass Media Bureau of the FCC.

Multichannel TV Sound: Stereo only.

Satellite Earth Stations: Transmitter Acrodyne; Scientific-Atlanta, 7-meter C-band; Scientific-Atlanta, 4.6-meter C-band; Scientific-Atlanta receivers.

LMA: Local marketing agreement with KCBA (F), Salinas.

Ownership: Cowles Co. (Group Owner).

Began Operation: February 2, 1969. Sale to Retlaw Enterprises Inc. by Monterey-Salinas TV Inc. approved by FCC August 27, 1979. Sale to Harron Communications Corp. by Retlaw approved by FCC March 11, 1993. Sale to The Ackerley Group by Harron Communications Corp. approved by FCC January 5, 2000. In stock swap, Clear Channel Broadcasting Inc. acquired The Ackerley Group. FCC approved deal May 29, 2002. Sale to Newport Television LLC by Clear Channel Communications Inc. approved by FCC November 29, 2007. To comply with FCC's duopoly rules, sale to present owner by Newport Television LLC approved by FCC February 27, 2008.

Represented (sales): Katz Media Group.

Represented (legal): Skadden, Arps, Slate, Meagher & Flom LLP.

Personnel:

Tom Randour, Vice President & General Manager.

Steve Ellzey, Vice President, Sales & Marketing.

Denise Clodjeaux, News Director.

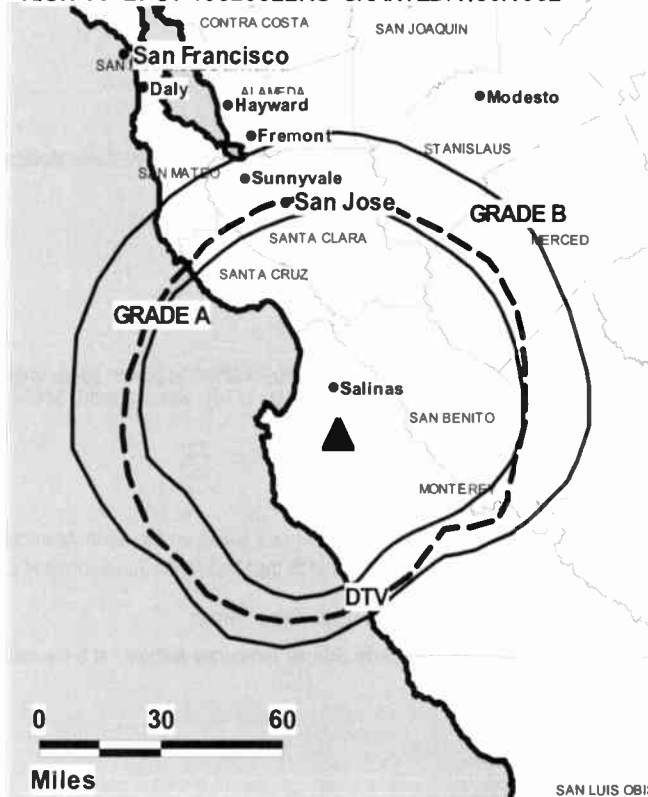
Kim Meyenberg, Programming & Promotions Director.

Adam Perez, Chief Engineer.

Rick Gomez, Special Projects Coordinator.

Monica Escobedo, Traffic Manager.

KION-TV BPCT-19820622KG GRANTED: 7/30/1982



© 2009 Warren Communications News

William Lyon, Creative Services Director.

James Stephens, Controller.

City of License: Monterey. **Station DMA:** Monterey-Salinas, CA. **Rank:** 124.

Circulation © 2008 Nielsen. Coverage based on Nielsen study.

GrandTotal	Cable TV Households	Non-cable TV Households	Total TV Households
Estimated Station Totals *	132,720	90,180	222,900
Average Weekly Circulation (2008)	69,356	29,135	98,491
Average Daily Circulation (2008)			39,393

Station DMA Total	Cable TV Households	Non-cable TV Households	Total TV Households
Estimated Station Totals *	132,720	90,180	222,900
Average Weekly Circulation (2008)	69,356	29,135	98,491
Average Daily Circulation (2008)			39,393

*Estimated station totals are sums of the Nielsen TV and Cable TV household estimates for each county in which the station registers viewing of more than 5% as per the Nielsen Survey Methods.

KSMS-DT

Ch. 31

Network Service: UNV.

Grantee: Entravision Holdings LLC, 2425 Olympic Blvd., Suite 6000 W, Santa Monica, CA 90404.

Studio: 67 Garden Court, Monterey, CA 93940.

Mailing Address: 67 Garden Court, Monterey, CA 93940.

Phone: 831-373-6767; 831-642-4400. **Fax:** 831-373-6700.

Web Site: <http://www.entravision.com>

Technical Facilities: Channel No. 31 (572-578 MHz). Authorized power: 50-kw max. visual, aural. Antenna: 2299-ft above av. terrain, 171-ft. above ground, 3248-ft. above sea level.

Latitude	36°	45'	23"
Longitude	121°	30'	05"

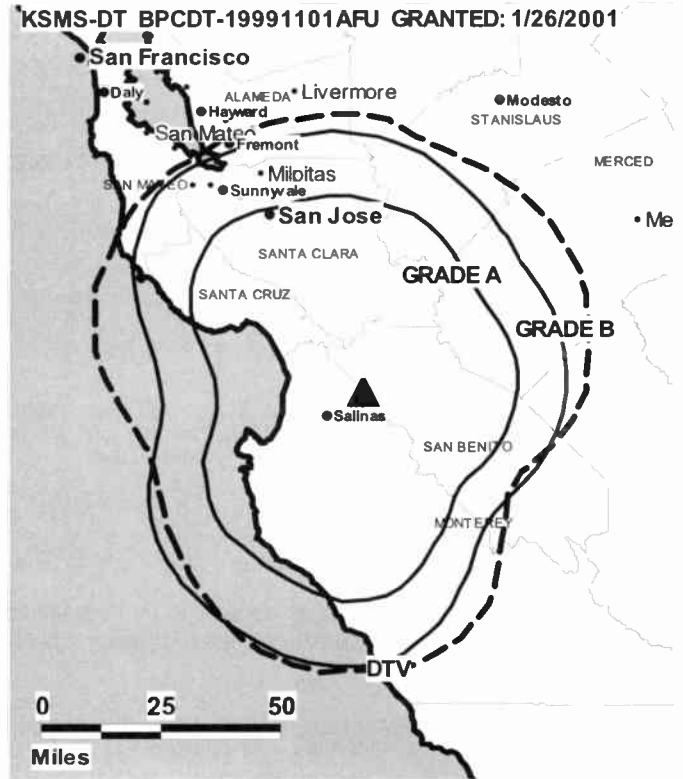
Note: Latitude and longitude coordinates shown are based on the North American Datum of 1927 (NAD 27) as currently required by the Mass Media Bureau of the FCC.

Ownership: Entravision Communications Corp. (Group Owner).

Began Operation: Station operating under Special Temporary Authority at 5-kw max. visual; no on-air date

Personnel:

- Walter F. Ulloa**, President.
- Aaron Scoby**, General Manager.
- Jenny Harrison**, Local Sales Manager.
- Chip Thomas**, National Sales Manager.
- Sidel Soto**, News Director.
- Mike Goldberg**, Chief Engineer.
- Rafael Manzo**, Production Director.



© 2009 Warren Communications News

Betty Oegan, Traffic Manager.

City of License: Monterey. **Station DMA:** Monterey-Salinas, CA. **Rank:** 124.

Nielsen Data: Not available.

KSMS-TV

Ch. 67

Network Service: UNV.

Licensee: Entravision Holdings LLC, 2425 Olympic Blvd., Suite 6000 W, Santa Monica, CA 90404.

Studio: 67 Garden Court, Monterey, CA 93940.

Mailing Address: 67 Garden Court, Monterey, CA 93940.

Phone: 831-373-6767; 831-642-4400. **Fax:** 831-373-6700.

Web Site: <http://www.entravision.com>

Technical Facilities: Channel No. 67 (788-794 MHz). Authorized power: 1260-kw max. visual, aural. Antenna: 2299-ft above av. terrain, 200-ft. above ground, 3260-ft. above sea level.

Latitude 36° 45' 23"
Longitude 121° 30' 05"

Transmitter: Fremont Peak.

Note: Latitude and longitude coordinates shown are based on the North American Datum of 1927 (NAD 27) as currently required by the Mass Media Bureau of the FCC.

Ownership: Entravision Communications Corp. (Group Owner).

Began Operation: September 1, 1986.

Represented (sales): Univision.

Represented (legal): Thompson Hine LLP.

Personnel:

Walter F. Ulloa, President.

Aaron Scoby, General Manager.

Jenny Harrison, Local Sales Manager.

Chip Thomas, National Sales Manager.

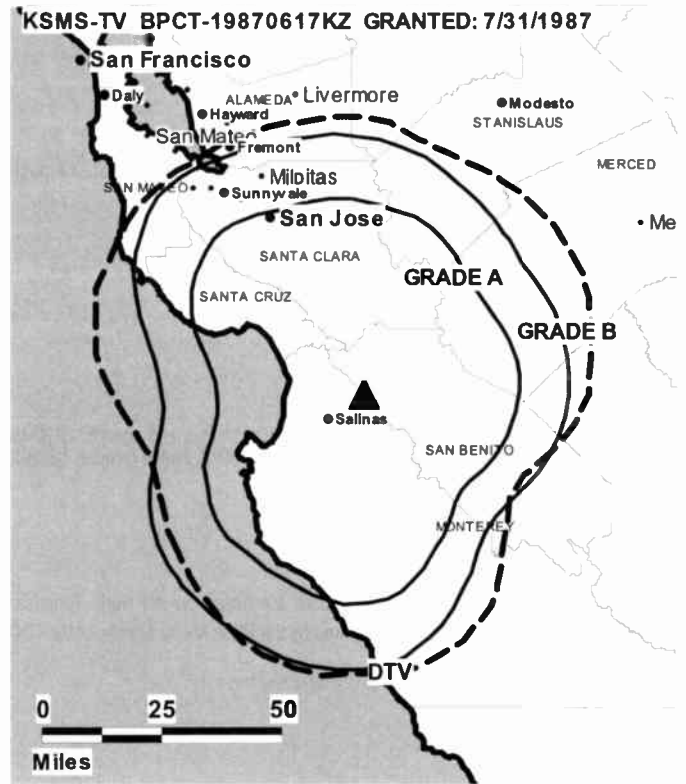
Sidel Soto, News Director.

Mike Goldberg, Chief Engineer.

Rafael Manzo, Production Manager.

Betty Degan, Traffic Manager.

City of License: Monterey. **Station DMA:** Monterey-Salinas, CA. **Rank:** 124.



© 2009 Warren Communications News

Circulation © 2008 Nielsen. Coverage based on Nielsen study.

GrandTotal	Cable TV Households	Non-cable TV Households	Total TV Households
Estimated Station Totals *	70,620	90,180	160,800
Average Weekly Circulation (2008)	8,903	13,761	22,664
Average Daily Circulation (2008)			14,041

Station DMA Total	Cable TV Households	Non-cable TV Households	Total TV Households
Estimated Station Totals *	70,620	90,180	160,800
Average Weekly Circulation (2008)	8,903	13,761	22,664
Average Daily Circulation (2008)			14,041

*Estimated station totals are sums of the Nielsen TV and Cable TV household estimates for each county in which the station registers viewing of more than 5% as per the Nielsen Survey Methods.

KTLN-DT

Ch. 47

Network Service: IND.

Licensee: Christian Communications of Chicagoland Inc., 38 S. Peoria St., Chicago, IL 60607.

Studio: 400 Tamal Plaza, Suite 428, Corte Madera, CA 94925.

Mailing Address: 400 Tamal Plaza, Suite 428, Corte Madera, CA 94925.

Phone: 415-924-7500. **Fax:** 415-924-7701; 415-924-0264.

E-mail: ktlntln@ktln.com

Web Site: <http://www.ktlntln.tv>

Technical Facilities: Channel No. 47 (668-674 MHz). Authorized power: 1000-kw max. visual, aural. Antenna: 1319-ft above av. terrain, 59-ft. above ground, 1650-ft. above sea level.

Latitude	38°	09'	00"
Longitude	122°	35'	31"

Note: Latitude and longitude coordinates shown are based on the North American Datum of 1927 (NAD 27) as currently required by the Mass Media Bureau of the FCC.

Ownership: Christian Communications of Chicagoland Inc.

Began Operation: May 1, 2002.

Personnel:

Debra Fraser, General Manager.

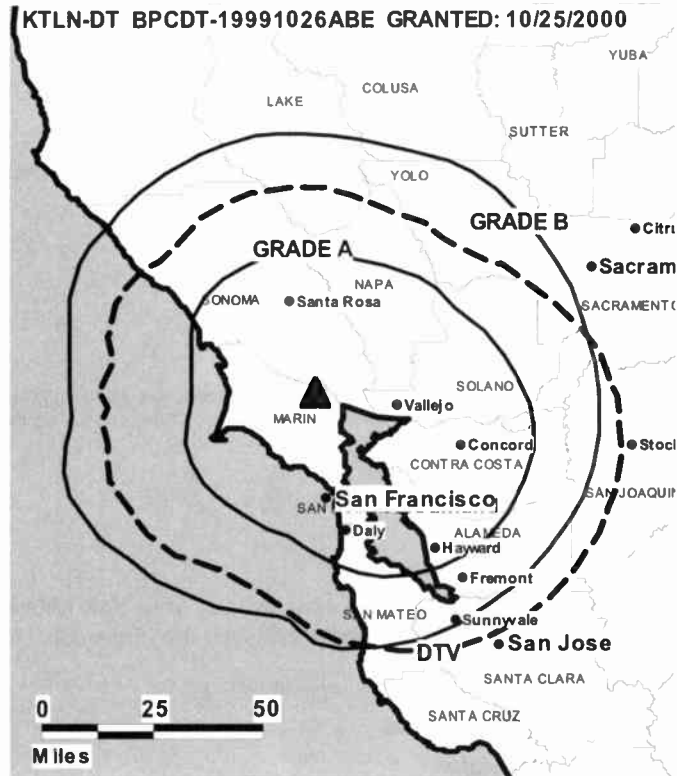
Brian Avery, Station Manager.

Greg Bogdan, National Sales Manager & Program Director.

Kevin Mallen, Chief Engineer.

Charles Wilson, Production Manager.

KTLN-DT BPCDT-19991026ABE GRANTED: 10/25/2000



© 2009 Warren Communications News

City of License: Novato. **Station DMA:** San Francisco-Oakland-San Jose, CA.

Rank: 6.

Nielsen Data: Not available.

KTLN-TV
Ch. 68

Network Service: IND.

Licensee: Christian Communications of Chicagoland Inc., 38 S. Peoria St., Chicago, IL 60607.

Studio: 400 Tamal Plaza, Suite 428, Corte Madera, CA 94925.

Mailing Address: 400 Tamal Plaza, Suite 428, Corte Madera, CA 94925.

Phone: 415-924-7500. **Fax:** 415-924-7701; 415-924-0264.

E-mail: ktln@tln.com

Web Site: http://www.ktln.tv

Technical Facilities: Channel No. 68 (794-800 MHz). Authorized power: 1100-kw max. visual, 500-kw aural. Antenna: 1319-ft above av. terrain, 59-ft. above ground, 1650-ft. above sea level.

Latitude 38° 09' 00"
Longitude 122° 35' 31"

Transmitter: Burdell Mountain, 1-mi. N of Novato.

Note: Latitude and longitude coordinates shown are based on the North American Datum of 1927 (NAD 27) as currently required by the Mass Media Bureau of the FCC.

Satellite Earth Station: Transmitter Comark; DH Satellite, 5-meter KC-band; Wegener, Standard Communications receivers.

Ownership: Christian Communications of Chicagoland Inc. (Group Owner).

Began Operation: July 15, 1998.

Represented (engineering): du Treil, Lundin & Rackley Inc.

Personnel:

Debra Fraser, General Manager.

Brian Avery, Station Manager.

Greg Bogdan, National Sales Manager & Program Director.

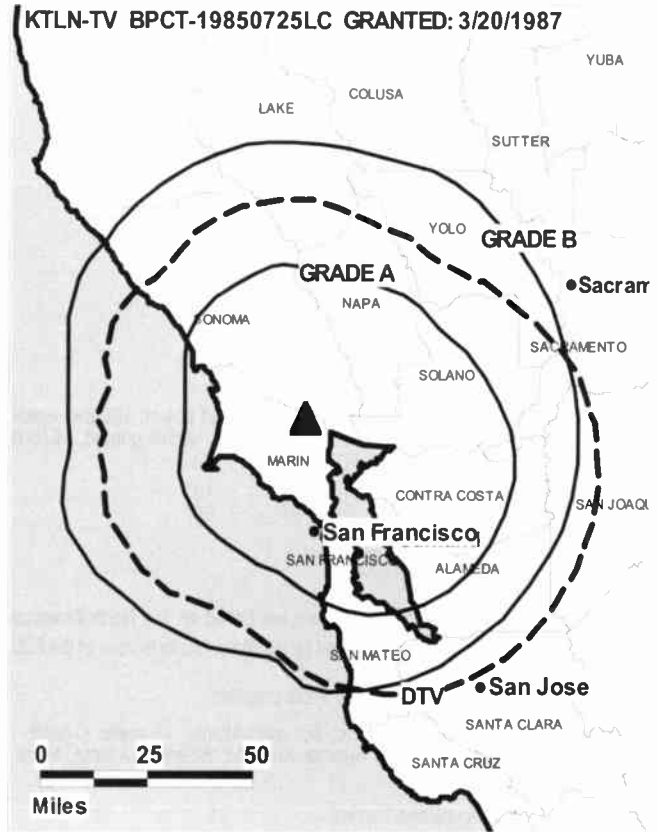
Kevin Mallen, Chief Engineer.

Charles Wilson, Production Manager.

City of License: Novato. **Station DMA:** San Francisco-Oakland-San Jose, CA.

Rank: 6.

KTLN-TV BPCT-19850725LC GRANTED: 3/20/1987



© 2009 Warren Communications News

Circulation © 2008 Nielsen. Coverage based on Nielsen study.

GrandTotal	Cable TV Households	Non-cable TV Households	Total TV Households
Estimated Station Totals *	43,760	32,190	75,950
Average Weekly Circulation (2008)	2,494	4,853	7,347
Average Daily Circulation (2008)			932

Station DMA Total	Cable TV Households	Non-cable TV Households	Total TV Households
Estimated Station Totals *	43,760	32,190	75,950
Average Weekly Circulation (2008)	2,494	4,853	7,347
Average Daily Circulation (2008)			932

*Estimated station totals are sums of the Nielsen TV and Cable TV household estimates for each county in which the station registers viewing of more than 5% as per the Nielsen Survey Methods.

KTVU
Ch. 2

Network Service: IND, FOX.

Licensee: KTVU Partnership, 2 Jack London Square, Oakland, CA 94607.

Studio: 2 Jack London Square, Oakland, CA 94607.

Mailing Address: 2 Jack London Square, Oakland, CA 94607.

Phone: 510-834-1212. **Fax:** 510-272-9957.

E-mail: general.manager@ktvu.com

Web Site: http://www.ktvu.com

Technical Facilities: Channel No. 2 (54-60 MHz). Authorized power: 100-kw visual, 20-kw aural. Antenna: 1572-ft above av. terrain, 843-ft. above ground, 1673-ft. above sea level.

Latitude 37° 45' 19"
Longitude 122° 27' 06"

Transmitter: One La Avanzada, San Francisco.

Note: Latitude and longitude coordinates shown are based on the North American Datum of 1927 (NAD 27) as currently required by the Mass Media Bureau of the FCC.

Multichannel TV Sound: Stereo and separate audio program.

Satellite Earth Stations: Transmitter Harris; Scientific-Atlanta, 10-meter C-band; Vertex, 5-meter Ku-band; Microdyne, 5-meter Ku-band; Scientific-Atlanta, Microdyne receivers.

Ownership: KTVU Partnership (Group Owner).

Began Operation: March 3, 1958. Sale to present owner approved by FCC October 16, 1963 (Television Digest, Vol. 3:32, 42).

Represented (sales): TeleRep Inc.

Represented (legal): Dow Lohnes PLLC.

Represented (engineering): Hammett & Edison Inc.

Personnel:

Tim McVay, Vice President & General Manager.

Greg Bitte, General Sales Manager.

Paul Curran, Local Sales Manager.

Phil Adams, National Sales Manager.

Lee MacPherson, Chief Engineer.

Ed Chapuis, News Director.

Don Thompson, Engineering Operations Manager.

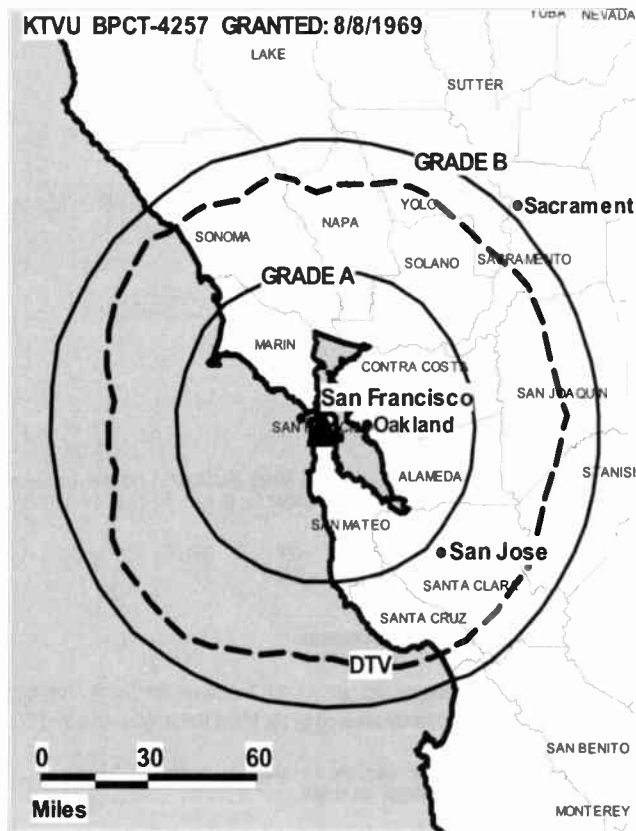
Adina Pasto, Controller.

Caroline Chang, Program Director.

Diane Hayes Baldwin, New Business Development Director.

Pat Macholl, Research Director.

Mary Godshall, Traffic Manager.



© 2009 Warren Communications News

City of License: Oakland. **Station DMA:** San Francisco-Oakland-San Jose, CA.

Rank: 6.

Circulation © 2008 Nielsen. Coverage based on Nielsen study.

GrandTotal	Cable TV Households	Non-cable TV Households	Total TV Households
Estimated Station Totals *	2,068,650	848,040	2,916,690
Average Weekly Circulation (2008)	1,183,250	470,420	1,653,670
Average Daily Circulation (2008)			673,647
Station DMA Total	Cable TV Households	Non-cable TV Households	Total TV Households
Estimated Station Totals *	1,611,810	807,630	2,419,440
Average Weekly Circulation (2008)	1,106,927	467,017	1,573,944
Average Daily Circulation (2008)			654,827
Other DMA Total	Cable TV Households	Non-cable TV Households	Total TV Households
Estimated Station Totals *	456,840	40,410	497,250
Average Weekly Circulation (2008)	76,323	3,403	79,726
Average Daily Circulation (2008)			18,820

*Estimated station totals are sums of the Nielsen TV and Cable TV household estimates for each county in which the station registers viewing of more than 5% as per the Nielsen Survey Methods.

KTVU-DT

Ch. 56

Network Service: FOX.

Licensee: KTVU Partnership, 2 Jack London Square, Oakland, CA 94607.

Studio: 2 Jack London Square, Oakland, CA 94607.

Mailing Address: 2 Jack London Square, Oakland, CA 94607.

Phone: 510-834-1212. **Fax:** 510-272-9957.

E-mail: general.manager@ktvu.com

Web Site: http://www.ktvu.com

Technical Facilities: Channel No. 56 (722-728 MHz). Authorized power: 1000-kw visual, aural. Antenna: 1421-ft above av. terrain, 673-ft. above ground, 1507-ft. above sea level.

Latitude	37°	45'	19"
Longitude	122°	27'	06"

Holds CP for change to channel number 44, 400-kw max. visual, 1680-ft above av. terrain, 945-ft. above ground, 1778-ft. above sea level; BPCDT-20080408AEQ.

Transmitter: One La Avanzada.

Note: Latitude and longitude coordinates shown are based on the North American Datum of 1927 (NAD 27) as currently required by the Mass Media Bureau of the FCC.

Ownership: KTVU Partnership (Group Owner).

Began Operation: November 18, 1998.

Represented (sales): TeleRep Inc.

Personnel:

Tim McVay, Vice President & General Manager.

Greg Bitte, General Sales Manager.

Paul Curran, Local Sales Manager.

Phil Adams, National Sales Manager.

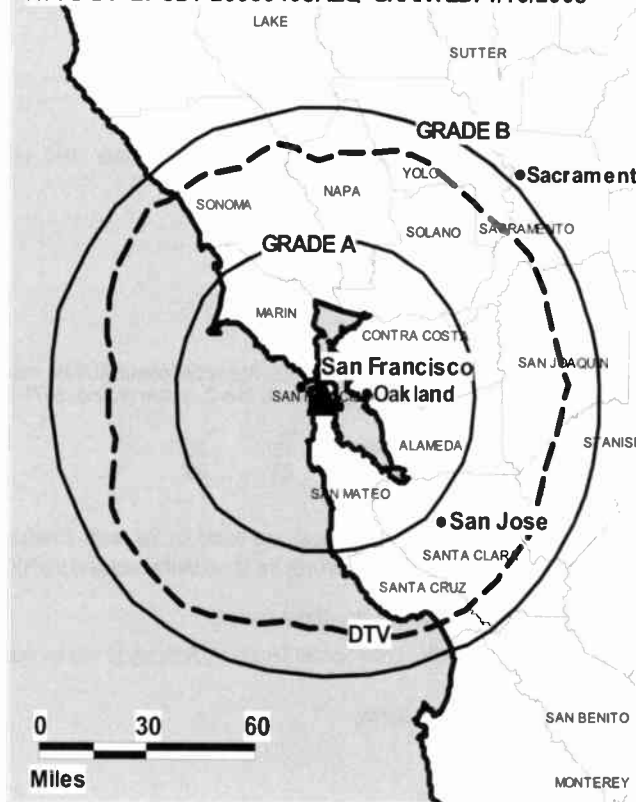
Lee MacPherson, Chief Engineer.

Ed Chapuis, News Director.

Don Thompson, Engineering Operations Manager.

Adina Pasto, Controller.

KTVU-DT BPCDT-20080408AEQ GRANTED: 4/16/2008



© 2009 Warren Communications News

Caroline Chang, Program Director.

Diane Hayes Baldwin, New Business Development Director.

Pat Macholl, Research Director.

Mary Godshall, Traffic Manager.

City of License: Oakland. Station DMA: San Francisco-Oakland-San Jose, CA.

Rank: 6.

Nielsen Data: Not available.

KFTR-DT
Ch. 29

Network Service: TEL.

Grantee: Telefutura Los Angeles LLC, 1999 Avenue of the Stars, Suite 3050, Los Angeles, CA 90067.

Studio: 5999 Center Dr., Los Angeles, CA 90045.

Mailing Address: 5999 Center Dr., Los Angeles, CA 90045.

Phone: 310-410-8900. **Fax:** 310-348-3459.

Web Site: <http://www.univision.net>

Technical Facilities: Channel No. 29 (560-566 MHz). Authorized power: 400-kw max. visual, aural. Antenna: 3074-ft above av. terrain, 259-ft. above ground, 5971-ft. above sea level.

Latitude	34°	13'	36"
Longitude	118°	03'	59"

Note: Latitude and longitude coordinates shown are based on the North American Datum of 1927 (NAD 27) as currently required by the Mass Media Bureau of the FCC.

Ownership: Univision Communications Inc. (Group Owner).

Began Operation: Station operating under Special Temporary Authority at 150-kw max. visual; no on-air date

Represented (legal): Covington & Burling.

Personnel:

Maelia Macin, General Manager.

Robert Yanez, Station Manager.

Carl Friedman, Finance Director.

Dan Flynn, General Sales Manager.

Mark Dante, General Sales Manager.

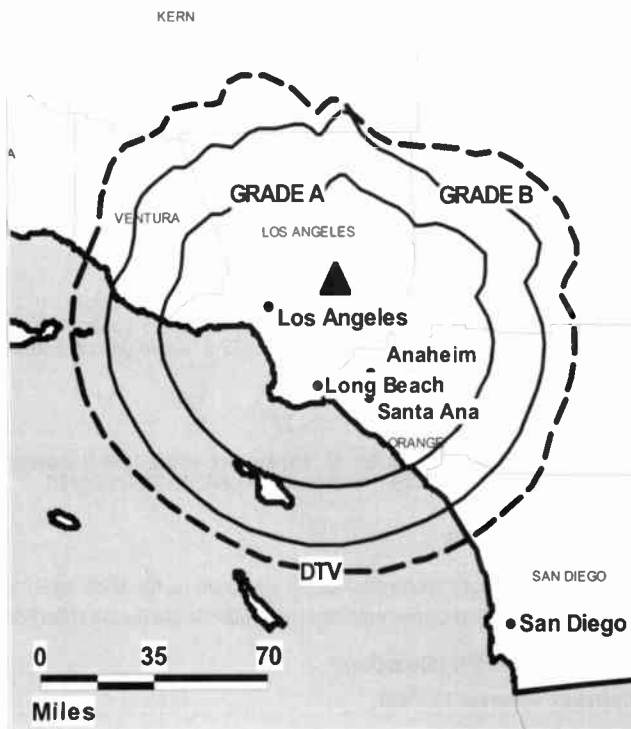
Sylvia Torres, Local Sales Manager.

Chris Corr, Local Sales Manager.

Alejandra Santamaria, Local Sales Manager.

Wendy Figueroa, National Sales Manager, East Coast.

KFTR-DT BMPCDT-20021028ABV GRANTED: 5/30/2008



© 2009 Warren Communications News

Sal Castillo, Chief Engineer.

Christina Sanchez Camino, Public Affairs & Communication Director.

David Glyn-Davies, Research Director.

Clerinda Briones, Program Director & Traffic Manager.

City of License: Ontario. Station DMA: Los Angeles, CA. Rank: 2.

Nielsen Data: Not available.

KFTR-TV
Ch. 46

Network Service: TEL.

Licensee: Telefutura Los Angeles LLC, 1999 Avenue of the Stars, Suite 3050, Los Angeles, CA 90067.

Studio: 5999 Center Dr., Los Angeles, CA 90045.

Mailing Address: 5999 Center Dr., Los Angeles, CA 90045.

Phone: 310-410-8900. Fax: 310-348-3459.

Web Site: <http://www.univision.net>

Technical Facilities: Channel No. 46 (662-668 MHz). Authorized power: 2291-kw max. visual, aural. Antenna: 3136-ft above av. terrain, 322-ft. above ground, 6033-ft. above sea level.

Latitude	34°	13'	36"
Longitude	118°	03'	59"

Note: Latitude and longitude coordinates shown are based on the North American Datum of 1927 (NAD 27) as currently required by the Mass Media Bureau of the FCC.

Ownership: Univision Communications Inc. (Group Owner).

Began Operation: July 1, 1972. Left air January 29, 1973. Resumed operation June 7, 1973; left air on unannounced date. Sale to De Rance Inc. & Santa Fe Communications approved by FCC May 25, 1982. Resumed operation April 21, 1984. Transfer of 35% to Santa Fe Communications by Richard C. Hernandez, et al., approved by FCC February 26, 1985. Sale to USA Broadcasting approved by FCC October 30, 1986. Sale to present owner by USA Broadcasting approved by FCC May 21, 2001. Transfer of control to Broadcasting Media Partners Inc. approved by FCC March 27, 2007.

Represented (legal): Covington & Burling.

Personnel:

Maelia Macin, General Manager.

Robert Yanez, Station Manager.

Carl Friedlander, Finance Director.

Mark Dante, General Sales Manager.

Dan Flynn, General Sales Manager.

Sylvia Torres, Local Sales Manager.

Chris Corr, Local Sales Manager.

Alejandra Santamaria, Local Sales Manager.

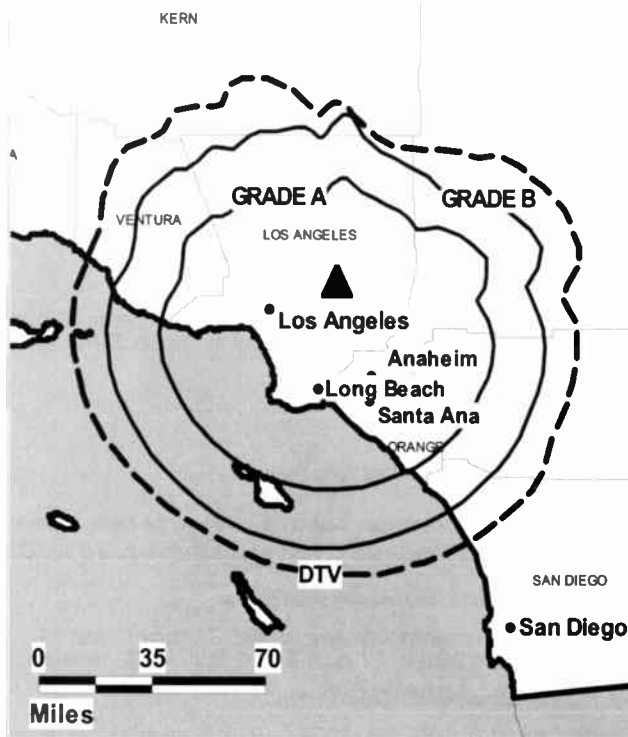
Wendy Figueroa, National Sales Manager, East Coast.

Sal Castillo, Chief Engineer.

David Glyn-Davies, Research Director.

Christina Sanchez Camino, Public Affairs & Communications Director.

KFTR-TV BPCT-20020205AAB GRANTED: 8/21/2003



© 2009 Warren Communications News

Clerinda Briones, Program Director & Traffic Manager.

City of License: Ontario. **Station DMA:** Los Angeles, CA. **Rank:** 2.

Circulation © 2008 Nielsen. Coverage based on Nielsen study.

GrandTotal	Cable TV Households	Non-cable TV Households	Total TV Households
Estimated Station Totals *	2,605,760	2,806,680	5,412,440
Average Weekly Circulation (2008)	326,328	778,779	1,105,107
Average Daily Circulation (2008)			541,033

Station DMA Total	Cable TV Households	Non-cable TV Households	Total TV Households
Estimated Station Totals *	2,605,760	2,806,680	5,412,440
Average Weekly Circulation (2008)	326,328	778,779	1,105,107
Average Daily Circulation (2008)			541,033

*Estimated station totals are sums of the Nielsen TV and Cable TV household estimates for each county in which the station registers viewing of more than 5% as per the Nielsen Survey Methods.

KBEH
Ch. 63

Network Service:

Licensee: HERO Licenseco LLC, 14450 Commerce Way, Miami Lakes, FL 33016.

Studio: 950 Flynn Rd, Camarillo, CA 93012.

Mailing Address: 950 Flynn Rd, Ste C, Camarillo, CA 93012.

Phone: 805-388-0081; 305-863-5727; 310-216-1263. Fax: 305-863-5701.

E-mail: mara.rankin@herobroadcasting.com

Web Site: <http://www.canal63.com>

Technical Facilities: Channel No. 63 (764-770 MHz). Authorized power: 5000-kw max. visual, 1100-kw aural. Antenna: 1809-ft above av. terrain, 371-ft. above ground, 2682-ft. above sea level.

Latitude	34°	19'	49"
Longitude	119°	01'	24"

Transmitter: South Mountain, 3-mi. SE of Santa Paula.

Note: Latitude and longitude coordinates shown are based on the North American Datum of 1927 (NAD 27) as currently required by the Mass Media Bureau of the FCC.

Multichannel TV Sound: Stereo and separate audio program.

Satellite Earth Stations: Transmitter Acrodyne; Miralite, 3.6-meter C-band; Miralite, 4.5-meter Ku-band; Miralite, 4.7-meter C-band; RCA, Miralite receivers.

Ownership: HERO Broadcasting LLC (Group Owner).

Began Operation: August 17, 1985. Sale (as KTIE) to Riklis Broadcasting by KTIE Inc. (Donald Sterling & Thome Donnelly Jr.) approved by FCC November 24, 1987. Sale to HBC Holdings approved by FCC August 16, 1991. Sale to Biltmore Broadcasting LLC by HBC Holdings approved by FCC April 29, 1998. Sale to Bela TV LLC by Biltmore Broadcasting LLC approved by FCC December 11, 2003. Transfer of 40% board rights to 17-member consortium headed by Robert Behar, Pan Atlantic Bank & Trust & Latin Capital Ventures LLC approved by FCC December 8, 2004. Sale to present owner by Bela TV LLC approved by FCC February 14, 2008.

Represented (legal): Dow Lohnes PLLC.

Personnel:

Mara Rankin, General Manager.

Julio B. Aponte Jr., General Sales Manager.

Charlie Trice, Engineer.

Gabriel Grimaldi, Sales Coordinator.

Don Adamson, Engineer.

Linette Rodriguez, Marketing & Communications Director.

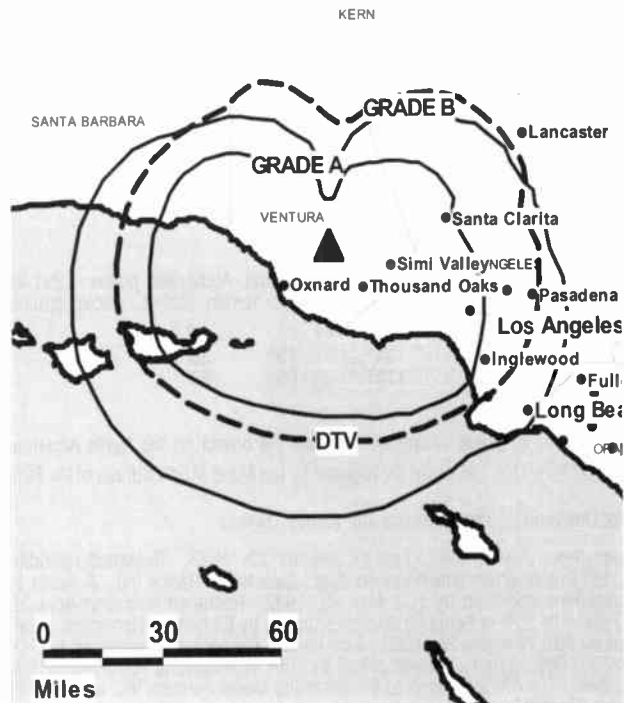
Marisol Messir, Chief Financial Officer.

Maritza Perez, Programming Coordinator.

KBEH BPCT-19980702KG GRANTED: 1/24/2000

OBISPO

●Bakersfield



© 2009 Warren Communications News

Barbara Alvarez, Traffic Manager.

City of License: Oxnard. Station DMA: Los Angeles, CA. Rank: 2.

Circulation © 2008 Nielsen. Coverage based on Nielsen study.

GrandTotal	Cable TV Households	Non-cable TV Households	Total TV Households
Estimated Station Totals *	1,999,250	2,024,410	4,023,660
Average Weekly Circulation (2008)	147,985	188,991	336,976
Average Daily Circulation (2008)			85,353
Station DMA Total	Cable TV Households	Non-cable TV Households	Total TV Households
Estimated Station Totals *	1,999,250	2,024,410	4,023,660
Average Weekly Circulation (2008)	147,985	188,991	336,976
Average Daily Circulation (2008)			85,353

*Estimated station totals are sums of the Nielsen TV and Cable TV household estimates for each county in which the station registers viewing of more than 5% as per the Nielsen Survey Methods.

KBEH-DT
Ch. 24

Network Service:

Licensee: HERO Licenseco LLC, 14450 Commerce Way, Miami Lakes, FL 33016.

Studio: 950 Flynn Rd., Camarillo, CA 93012.

Mailing Address: 950 Flynn Rd., Suite C, Camarillo, CA 93012.

Phone: 805-388-0081; 305-863-5711; 310-216-1263. Fax: 305-863-5701.

E-mail: mara.rankin@herobroadcasting.com

Web Site: <http://www.canal63.com>

Technical Facilities: Channel No. 24 (530-536 MHz). Authorized power: 85-kw max. visual, aural. Antenna: 1749-ft above av. terrain, 322-ft. above ground, 2631-ft. above sea level.

Latitude	34°	19'	49"
Longitude	119°	01'	24"

Requests CP for change to 1000-kw max. visual, 2867-ft above av. terrain, 52-ft. above ground, 5482-ft. above sea level; lat. 34° 12' 48", long. 118° 03' 41", BPCDT-20080619ABQ.

Transmitter: Santa Paula.

Note: Latitude and longitude coordinates shown are based on the North American Datum of 1927 (NAD 27) as currently required by the Mass Media Bureau of the FCC.

Satellite Earth Stations: Transmitter Acrodyne; Miralite, 3.6-meter C-band; Miralite, 4.5-meter Ku-band; Miralite, 4.7-meter C-band; RCA, Miralite receivers.

Ownership: HERO Broadcasting LLC (Group Owner).

Began Operation: December 29, 2006.

Represented (legal): Dow Lohnes PLLC.

Personnel:

Mara Rankin, General Manager.

Charlie Trice, Engineer.

Gabriel Grimaldi, Sales Coordinator.

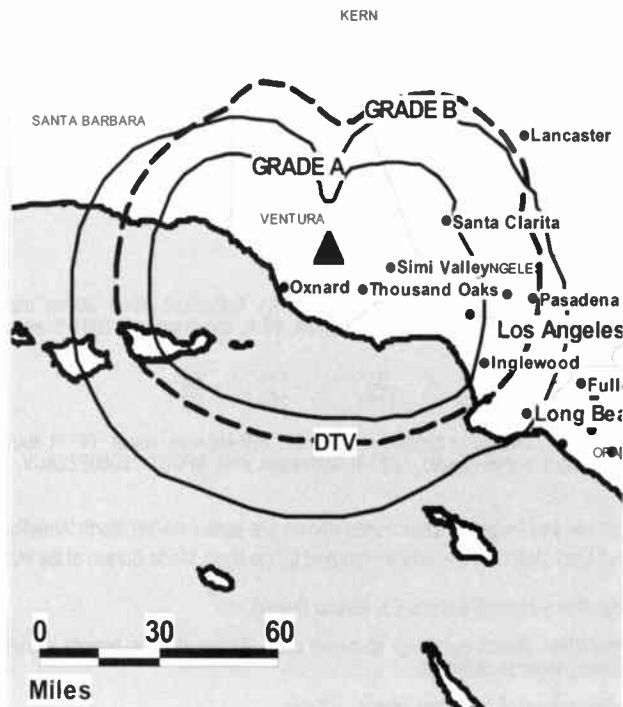
Don Adamson, Engineer.

Linette Rodriguez, Marketing & Communications Director.

KBEH-DT BPCDT-19991028AEN GRANTED: 2/15/2002

OBISPO

●Bakersfield



© 2009 Warren Communications News

Marisol Messir, Chief Financial Officer.

Maritza Perez, Programming Coordinator.

Julio B. Aponte Jr., General Sales Manager.

Barbara Alvarez, Traffic Manager.

City of License: Oxnard. **Station DMA:** Los Angeles, CA. **Rank:** 2.

Nielsen Data: Not available.

KESQ-DT

Ch. 52

Network Service: CW, ABC.

Grantee: Gulf-California Broadcast Co., 42650 Melanie Place, Palm Desert, CA 92211.

Studio: 42-650 Melanie Pl, Palm Desert, CA 92211.

Mailing Address: 42-650 Melanie Pl, Palm Desert, CA 92211.

Phone: 760-773-0342. **Fax:** 760-773-5128.

E-mail: ballen@kesq.com

Web Site: http://www.kesq.com

Technical Facilities: Channel No. 52 (698-704 MHz). Authorized power: 50-kw max. visual, aural. Antenna: 718-ft above av. terrain, 46-ft. above ground, 1601-ft. above sea level.

Latitude	33°	51'	58"
Longitude	116°	26'	02"

Requests CP for change to channel number 42, 100-kw max. visual, 745-ft above av. terrain, 72-ft. above ground, 1627-ft. above sea level; BPCDT-20080222ACV.

Note: Latitude and longitude coordinates shown are based on the North American Datum of 1927 (NAD 27) as currently required by the Mass Media Bureau of the FCC.

Ownership: News Press & Gazette Co. (Group Owner).

Began Operation: Station operating; no on-air date. Station plans to operate digitally on its analog channel allotment.

Represented (sales): Continental Television Sales.

Personnel:

Bob Allen, Vice President & General Manager.

Barry Gorfine, General Sales Manager.

Joel Minsker, Local Sales Manager.

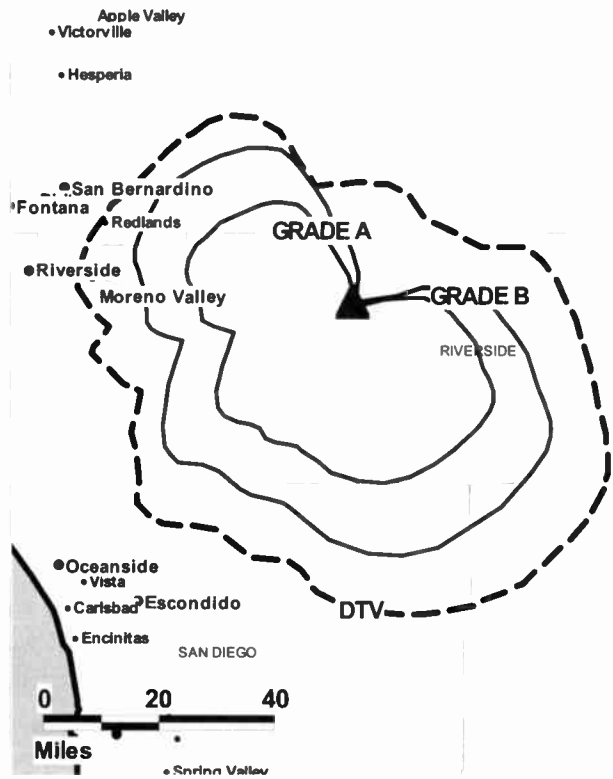
Bob Ruderman, National Sales Manager.

Bob Smith, News Director.

Rich Brockman, Chief Engineer.

Chris Gondera, Business Manager.

KESQ-DT BPCDT-20080222ACV GRANTED: 8/19/2008



© 2009 Warren Communications News

Ken Spaulding, Traffic Manager.

Mark Sucher, Promotion Director.

Bobby Otwell, Creative Services Director.

Todd Graham, Operations Manager.

City of License: Palm Springs. **Station DMA:** Palm Springs, CA. **Rank:** 142.

Nielsen Data: Not available.

KESQ-TV

Ch. 42

Network Service: ABC.

Licensee: Gulf-California Broadcast Co., 42650 Melanie Place, Palm Desert, CA 92211.

Studio: 42-650 Melanie Pl, Palm Desert, CA 92211.

Mailing Address: 42-650 Melanie Pl, Palm Desert, CA 92211.

Phone: 760-773-0342. **Fax:** 760-773-5128.

E-mail: ballen@kesq.com

Web Site: http://www.kesq.com

Technical Facilities: Channel No. 42 (638-644 MHz). Authorized power: 316-kw visual, aural. Antenna: 745-ft above av. terrain, 72-ft. above ground, 1627-ft. above sea level.

Latitude	33°	51'	58"
Longitude	116°	26'	02"

Transmitter: Edom Hill.

Note: Latitude and longitude coordinates shown are based on the North American Datum of 1927 (NAD 27) as currently required by the Mass Media Bureau of the FCC.

Satellite Earth Station: Scientific-Atlanta, 7-meter; California Amplifier receivers.

Ownership: News Press & Gazette Co. (Group Owner).

Began Operation: October 5, 1968. Transfer of control to Esquire from receivers in bankruptcy approved by FCC June 30, 1978. Sale to Gulf Broadcast approved by FCC July 27, 1984. Sale to EGF Broadcasting Group approved by FCC August 23, 1985. Sale to present owner by EGF Broadcasting Group approved by FCC March 12, 1996.

Represented (sales): Continental Television Sales.

Represented (legal): Dow Lohnes PLLC.

Personnel:

Bob Allen, Vice President & General Manager.

Barry Gorfine, General Sales Manager.

Joel Minsker, Local Sales Manager.

Bob Ruderman, National Sales Manager.

Bob Smith, News Director.

Rich Brockman, Chief Engineer.

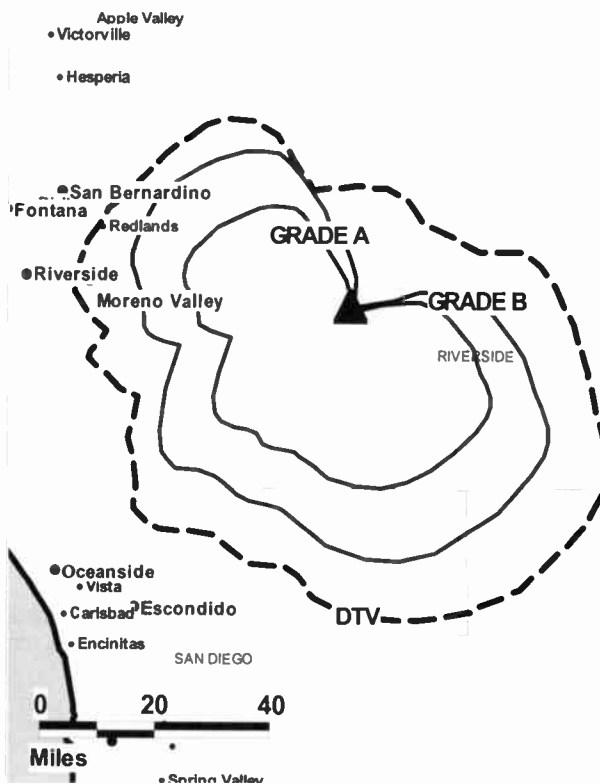
Chris Gondera, Business Manager.

Ken Spaulding, Traffic Manager.

Mark Sucher, Promotion Director.

Bobby Otwell, Creative Services Director.

KESQ-TV BPCT-20041014ADD GRANTED: 5/20/2005



© 2009 Warren Communications News

Todd Graham, Operations Manager.

City of License: Palm Springs. **Station DMA:** Palm Springs, CA. **Rank:** 142.

Circulation © 2008 Nielsen. Coverage based on Nielsen study.

GrandTotal	Cable TV Households	Non-cable TV Households	Total TV Households
Estimated Station Totals *	125,800	29,790	155,590
Average Weekly Circulation (2008)	78,373	7,447	85,820
Average Daily Circulation (2008)			45,277

Station OMA Total	Cable TV Households	Non-cable TV Households	Total TV Households
Estimated Station Totals *	125,800	29,790	155,590
Average Weekly Circulation (2008)	78,373	7,447	85,820
Average Daily Circulation (2008)			45,277

*Estimated station totals are sums of the Nielsen TV and Cable TV household estimates for each county in which the station registers viewing of more than 5% as per the Nielsen Survey Methods.

KMIR-DT
Ch. 46

Network Service: NBC.

Licensee: Journal Broadcast Corp., 3355 S. Valley View Blvd., Las Vegas, NV 89102.

Studio: 72920 Park View Dr., Palm Desert, CA 92260.

Mailing Address: 72920 Park View Dr., Palm Desert, CA 92260.

Phone: 760-568-3636. **Fax:** 760-568-1176.

E-mail: ddowney@journalbroadcastgroup.com

Web Site: http://www.kmir6.com

Technical Facilities: Channel No. 46 (662-668 MHz). Authorized power: 12-kw max. visual, aural. Antenna: 699-ft above av. terrain, 127-ft. above ground, 1702-ft. above sea level.

Latitude	33°	52'	00"
Longitude	116°	25'	56"

Requests CP for change to 120-kw max. visual, 697-ft above av. terrain, 131-ft. above ground, 1705-ft. above sea level; lat. 33° 52' 00", long. 116° 25' 59", BPCDT-20080619AGK.

Note: Latitude and longitude coordinates shown are based on the North American Datum of 1927 (NAD 27) as currently required by the Mass Media Bureau of the FCC.

Ownership: Journal Communications Inc. (Group Owner).

Began Operation: June 30, 2002. High Definition.

Personnel:

Dianne Downey, Vice President & General Manager.

Robert Ruderman, General Sales Manager.

Scott Johnson, Local Sales Manager.

Russ Kilgore, News Director.

Joe Pandolfo, Chief Engineer.

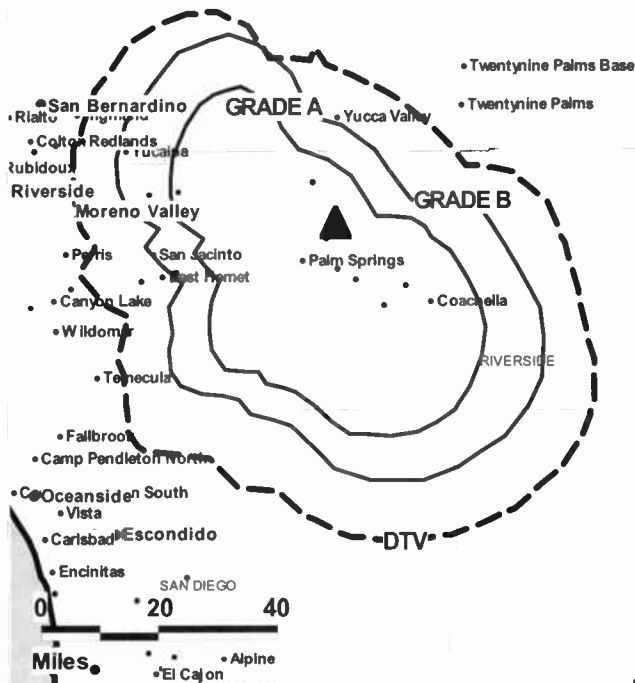
Susan Truesdale, Business Manager.

KMIR-DT BPCDT-20080619AGK GRANTED: 8/19/2008

delanto

• Victorville Valley

• Hesperia



© 2009 Warren Communications News

Mayra Mancilla, Program Coordinator & Traffic Manager.

Manny Delarosa, Marketing & Creative Services Director.

City of License: Palm Springs. **Station DMA:** Palm Springs, CA. **Rank:** 142.

Nielsen Data: Not available.

KMIR-TV
Ch. 36

Network Service: NBC.

Licensee: Jomul Broadcast Corp., 3355 S. Valley View Blvd., Las Vegas, NV 89102.

Studio: 72920 Park View Dr., Palm Desert, CA 92260.

Mailing Address: 72920 Park View Dr., Palm Desert, CA 92260.

Phone: 760-568-3636. **Fax:** 760-568-1176.

E-mail: ddowney@jomulbroadcastgroup.com

Web Site: http://www.kmir6.com

Technical Facilities: Channel No. 36 (602-608 MHz). Authorized power: 490-kw max. visual, aural. Antenna: 679-ft above av. terrain, 102-ft. above ground, 1676-ft. above sea level.

Latitude 33° 52' 00"
Longitude 116° 25' 59"

Transmitter: 7-mi. ENE of center of Palm Springs.

Note: Latitude and longitude coordinates shown are based on the North American Datum of 1927 (NAD 27) as currently required by the Mass Media Bureau of the FCC.

Multichannel TV Sound: Stereo only.

Satellite Earth Stations: Transmitter Townsend; Harris, 7-meter Ku-band; DH Satellite, 3.7-meter KC-band; Harris, 4.5-meter Ku-band.

Ownership: Jomul Communications Inc. (Group Owner).

Began Operation: October 26, 1968.

Represented (sales): Petry Television Inc.

Personnel:

Dianne Downey, Vice President & General Manager.

Robert Ruderman, General Sales Manager.

Scott Johnson, Local Sales Manager.

Russ Kilgore, News Director.

Joe Pandolfo, Chief Engineer.

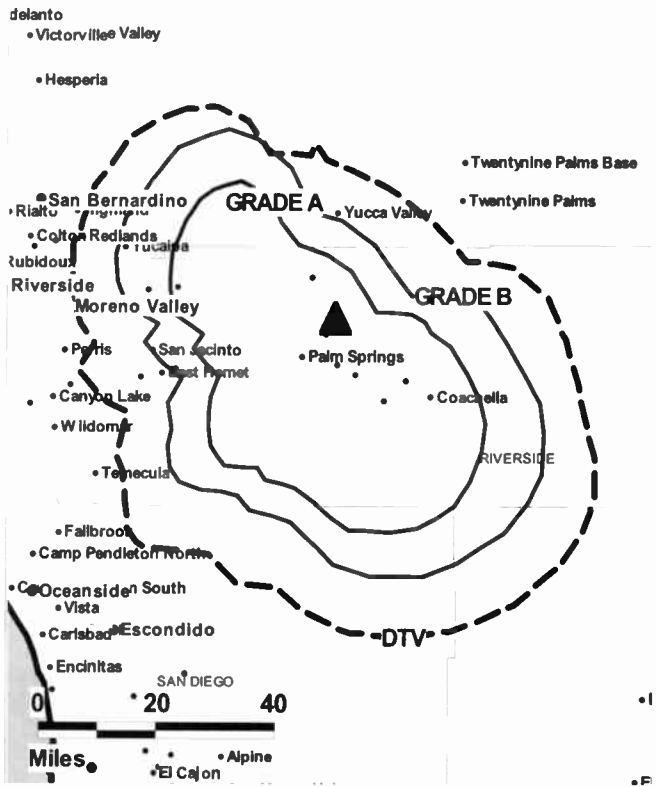
Susan Truesdale, Business Manager.

Mayra Mancilla, Program Coordinator & Traffic Manager.

Manny Delarosa, Marketing & Creative Services Director.

City of License: Palm Springs. **Station DMA:** Palm Springs, CA. **Rank:** 142.

KMIR-TV BMLCT-20061017ABE GRANTED: 11/13/2006



© 2009 Warren Communications News

Circulation © 2008 Nielsen. Coverage based on Nielsen study.

GrandTotal	Cable TV Households	Non-cable TV Households	Total TV Households
Estimated Station Totals *	125,800	29,790	155,590
Average Weekly Circulation (2008)	62,145	6,613	68,758
Average Daily Circulation (2008)			30,029
Station DMA Total	Cable TV Households	Non-cable TV Households	Total TV Households
Estimated Station Totals *	125,800	29,790	155,590
Average Weekly Circulation (2008)	62,145	6,613	68,758
Average Daily Circulation (2008)			30,029

*Estimated station totals are sums of the Nielsen TV and Cable TV household estimates for each county in which the station registers viewing of more than 5% as per the Nielsen Survey Methods.

KCVU
Ch. 30

Network Service: FOX.

Licensee: Sainte Partners II LP, PO Box 4159, Modesto, CA 95352-4159.

Studio: 300 Main St., Chico, CA 95928.

Mailing Address: 300 Main St., Chico, CA 95928.

Phone: 530-893-1234. **Fax:** 530-893-1266.

E-mail: doug@fox30.com

Web Site: http://www.myfoxchico.com

Technical Facilities: Channel No. 30 (566-572 MHz). Authorized power: 2510-kw max. visual, aural. Antenna: 1444-ft above av. terrain, 377-ft. above ground, 3918-ft. above sea level.

Latitude 39° 57' 45"
Longitude 121° 42' 40"

Transmitter: W side of Cohasset Rd., 1.1-mi. NE of Junction Vilas Rd., 20-mi. NE of Chico.

Note: Latitude and longitude coordinates shown are based on the North American Datum of 1927 (NAD 27) as currently required by the Mass Media Bureau of the FCC.

Multichannel TV Sound: Stereo only.

Ownership: Sainte Partners II LP (Group Owner).

Began Operation: November 14, 1990.

Represented (sales): Millennium Sales & Marketing.

Represented (legal): Fletcher, Heald & Hildreth PLC.

Personnel:

Doug Holroyd, General Manager & General Sales Manager.

Gordy Cummings, National Sales Manager.

Ken Rice, Chief Engineer.

Patti Bittrolff, Accounting Manager.

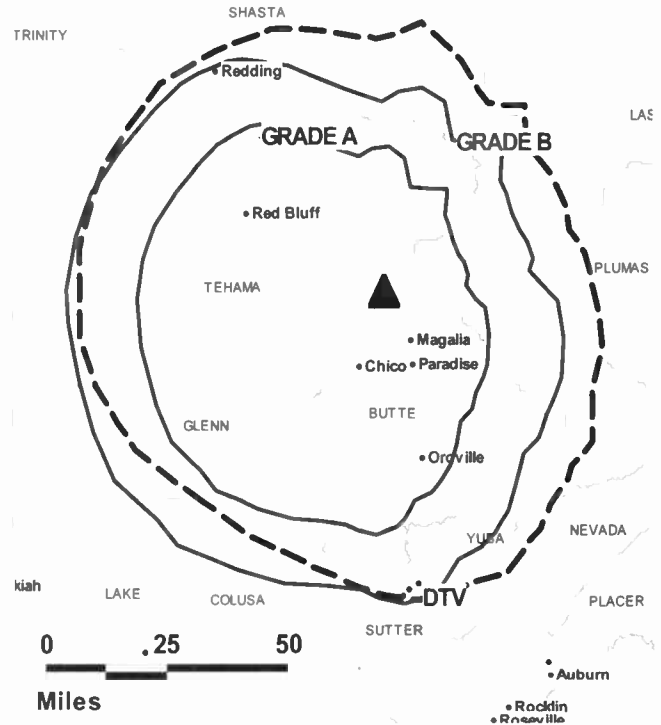
Richard Grey, Production Manager.

Patricia Babcock, Traffic Manager.

Paula Murphy, Program Director & Office Manager.

City of License: Paradise. **Station DMA:** Chico-Redding, CA. **Rank:** 130.

KCVU BPCT-20010417AAH GRANTED: 1/2/2002



© 2009 Warren Communications News

Circulation © 2008 Nielsen. Coverage based on Nielsen study.

GrandTotal	Cable TV Households	Non-cable TV Households	Total TV Households
Estimated Station Totals *	77,180	137,310	214,490
Average Weekly Circulation (2008)	40,644	62,043	102,687
Average Daily Circulation (2008)			35,936
Station DMA Total	Cable TV Households	Non-cable TV Households	Total TV Households
Estimated Station Totals *	77,180	112,290	189,470
Average Weekly Circulation (2008)	40,644	59,865	100,509
Average Daily Circulation (2008)			35,584
Other DMA Total	Cable TV Households	Non-cable TV Households	Total TV Households
Estimated Station Totals *	0	25,020	25,020
Average Weekly Circulation (2008)	0	2,178	2,178
Average Daily Circulation (2008)			352

*Estimated station totals are sums of the Nielsen TV and Cable TV household estimates for each county in which the station registers viewing of more than 5% as per the Nielsen Survey Methods.

KCVU-DT
Ch. 20

Network Service: FOX.

Licensee: Sainte Partners II LP, PO Box 4159, Modesto, CA 95352.

Studio: 300 Main St., Chico, CA 95928.

Mailing Address: 300 Main St., Chico, CA 95928.

Phone: 530-893-1234. **Fax:** 530-893-1266.

E-mail: doug@fox0.com

Web Site: http://www.foxchico.com

Technical Facilities: Channel No. 20 (506-512 MHz). Authorized power: 100-kw max. visual, aural. Antenna: 1473-ft above av. terrain, 390-ft. above ground, 3970-ft. above sea level.

Latitude	39°	57'	49"
Longitude	121°	42'	38"

Note: Latitude and longitude coordinates shown are based on the North American Datum of 1927 (NAD 27) as currently required by the Mass Media Bureau of the FCC.

Multichannel TV Sound: Stereo only.

Ownership: Sainte Partners II LP (Group Owner).

Began Operation: Station operating; no on-air date

Represented (legal): Fletcher, Heald & Hildreth PLC.

Represented (sales): Millennium Sales & Marketing.

Personnel:

Ooug Holroyd, General Manager & General Sales Manager.

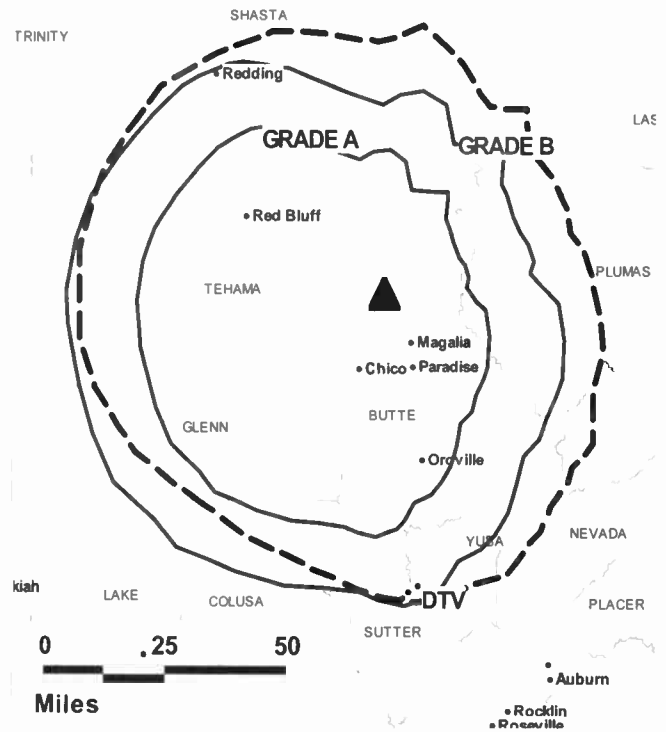
Gordy Cummings, National Sales Manager.

Ken Rice, Chief Engineer.

Patti Bittroff, Accounting Manager.

Patricia Babcock, Traffic Manager.

KCVU-DT BMPCDT-20051220AIZ GRANTED: 6/20/2006



© 2009 Warren Communications News

Richard Grey, Production Manager.

Paula Murphy, Program Director & Office Manager.

City of License: Paradise. **Station DMA:** Chico-Redding, CA. **Rank:** 130.

Nielsen Data: Not available.

KTFF-DT
Ch. 48

Network Service: TEL.

Licensee: Telefutera Fresno LLC, 1999 Avenue of the Stars, Suite 3050, Los Angeles, CA 90067.

Studio: 3239 W Ashlan, Fresno, CA 93722.

Mailing Address: 3239 W Ashlan Ave, Fresno, CA 93722.

Phone: 559-222-2121. **Fax:** 559-222-0917.

E-mail: mlgutierrez@univision.net

Web Site: <http://www.univision.com>

Technical Facilities: Channel No. 48 (674-680 MHz). Authorized power: 197-kw max. visual, aural. Antenna: 2638-ft above av. terrain, 69-ft. above ground, 5846-ft. above sea level.

Latitude	36°	17'	14"
Longitude	118°	50'	17"

Transmitter: Approx. 1.3-mi. W of intersection of County Rte. 276 & Forest 19S36, near Milo.

Note: Latitude and longitude coordinates shown are based on the North American Datum of 1927 (NAD 27) as currently required by the Mass Media Bureau of the FCC.

Ownership: Univision Communications Inc. (Group Owner).

Began Operation: Station operating; no on-air date.

Represented (legal): Covington & Burling.

Personnel:

Maria Gutierrez, General Manager.

Jose Elgorriaga, General Sales Manager.

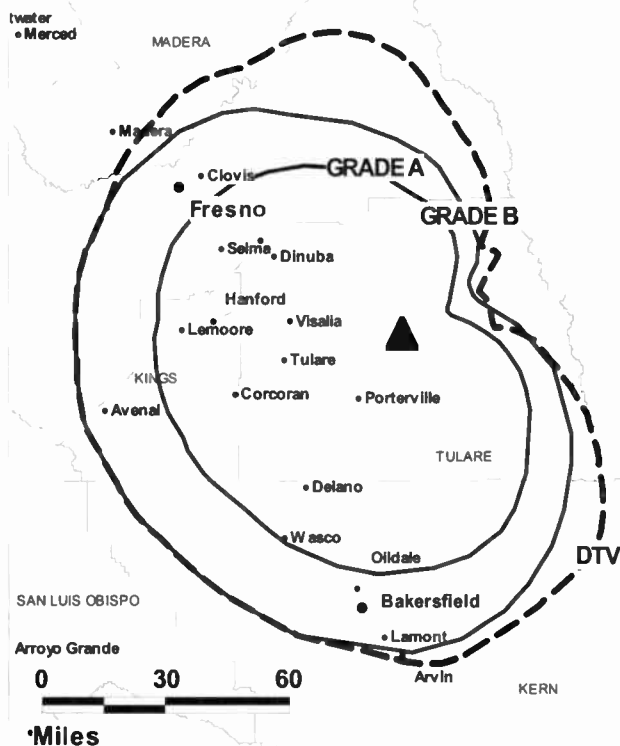
Ruby Valtierra, Local Sales Manager.

Frank Salvio, Local Sales Manager.

Robert Mendez, Local Sales Manager.

Veronica Florez, National Sales Manager.

KTFF-DT BMPCDT-20001227ABG GRANTED: 1/25/2002



© 2009 Warren Communications News

Brett Covish, Chief Engineer.

James Meyer, Business Manager.

Elena Aguirre, Traffic Manager.

City of License: Porterville. **Station DMA:** Fresno-Visalia, CA. **Rank:** 55.

Nielsen Data: Not available.

KTFF-TV
Ch. 61

Network Service: TEL.

Licensee: Telefutera Fresno LLC, 1999 Avenue of the Stars, Suite 3050, Los Angeles, CA 90067.

Studio: 3239 W Ashlan Ave, Fresno, CA 93722.

Mailing Address: 3239 W Ashlan Ave, Fresno, CA 93722.

Phone: 559-222-2121. **Fax:** 559-222-0917.

E-mail: mlgutierrez@univision.net

Web Site: http://www.univision.com

Technical Facilities: Channel No. 61 (752-758 MHz). Authorized power: 2400-kw max. visual, aural. Antenna: 2671-ft above av. terrain, 102-ft. above ground, 5820-ft. above sea level.

Latitude	36°	17'	14"
Longitude	118°	50'	17"

Note: Latitude and longitude coordinates shown are based on the North American Datum of 1927 (NAD 27) as currently required by the Mass Media Bureau of the FCC.

Ownership: Univision Communications Inc. (Group Owner).

Began Operation: May 6, 1992. Transfer of control to Broadcasting Media Partners Inc. approved by FCC March 27, 2007. Sale to present owner by Paxson Communications Corp. approved by the FCC February 7, 2003. Sale to Paxson Communications Corp. by Kralowec Children's Family Trust approved by FCC November 25, 1997. Pro forma assignment to Kralowec Children's Family Trust from Arthur C. Kralowec approved by FCC August 19, 1991.

Represented (legal): Covington & Burling.

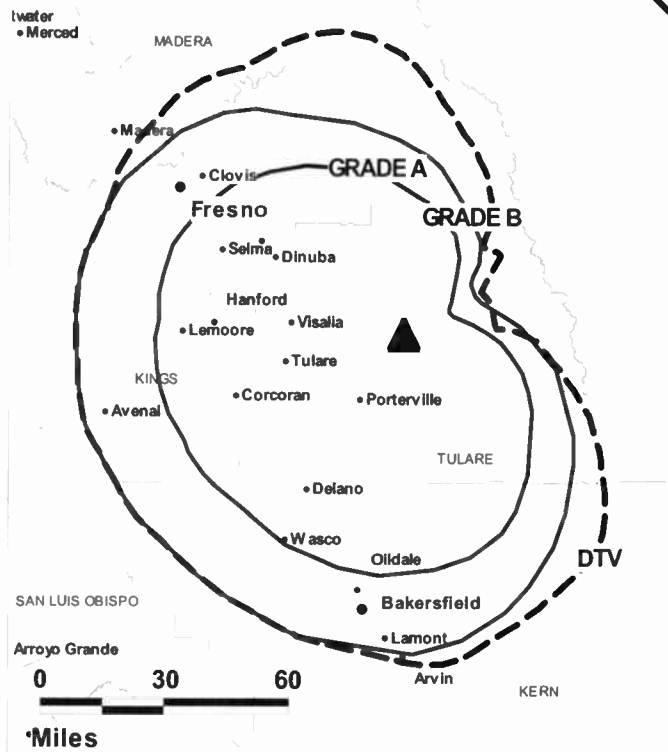
Represented (sales): Roslin Radio-Television Sales.

Represented (engineering): Cavell, Mertz & Associates Inc.

Personnel:

- Maria Gutierrez, General Manager.
- Jose Elgorriaga, General Sales Manager.
- Ruby Valtierra, Local Sales Manager.
- Frank Salvio, Local Sales Manager.
- Robert Mendez, Local Sales Manager.
- Veronica Florez, National Sales Manager.
- Brett Covish, Chief Engineer.
- James Meyer, Business Manager.
- Elena Aguirre, Traffic Manager.

KTFF-TV BMPCT-20010105AAX GRANTED: 6/14/2002



© 2009 Warren Communications News

City of License: Porterville. **Station DMA:** Fresno-Visalia, CA. **Rank:** 55.

Circulation © 2008 Nielsen. Coverage based on Nielsen study.

GrandTotal	Cable TV Households	Non-cable TV Households	Total TV Households
Estimated Station Totals *	196,650	261,700	458,350
Average Weekly Circulation (2008)	15,018	27,153	42,171
Average Daily Circulation (2008)			20,657
Station DMA Total	Cable TV Households	Non-cable TV Households	Total TV Households
Estimated Station Totals *	196,650	261,700	458,350
Average Weekly Circulation (2008)	15,018	27,153	42,171
Average Daily Circulation (2008)			20,657

*Estimated station totals are sums of the Nielsen TV and Cable TV household estimates for each county in which the station registers viewing of more than 5% as per the Nielsen Survey Methods.

California — Rancho Palos Verdes

**KXLA
Ch. 44**

Network Service: IND.

Licensee: Rancho Palos Verdes Broadcasters Inc., 1299 Pennsylvania Ave. NW, 11th Floor, c/o NBC Inc, Washington, DC 20004.

Studio: 2323 Corinth Ave., West Los Angeles, CA 90064.

Mailing Address: 2323 Corinth Ave., West Los Angeles, CA 90064.

Phone: 310-478-0055. **Fax:** 310-478-8070.

E-mail: engineering@kxlatv.com

Web Site: http://www.kxlatv.com

Technical Facilities: Channel No. 44 (650-656 MHz). Authorized power: 2340-kw max. visual, aural. Antenna: 3123-ft above av. terrain, 324-ft. above ground, 6033-ft. above sea level.

Latitude	34°	13'	35.3"
Longitude	118°	03'	57.7"

Holds CP for change to 2354-kw max. visual, 3113-ft above av. terrain, 322-ft. above ground, 6030-ft. above sea level; lat. 34° 13' 35.30", long. 118° 003' 57.70", BMPCT-20031128AAV.

Note: Latitude and longitude coordinates shown are based on the North American Datum of 1927 (NAD 27) as currently required by the Mass Media Bureau of the FCC.

Ownership: Rancho Palos Verde Broadcasters Inc. (Group Owner).

Represented (legal): Thompson Hine LLP.

Personnel:

Ronald Ulloa, General Manager.

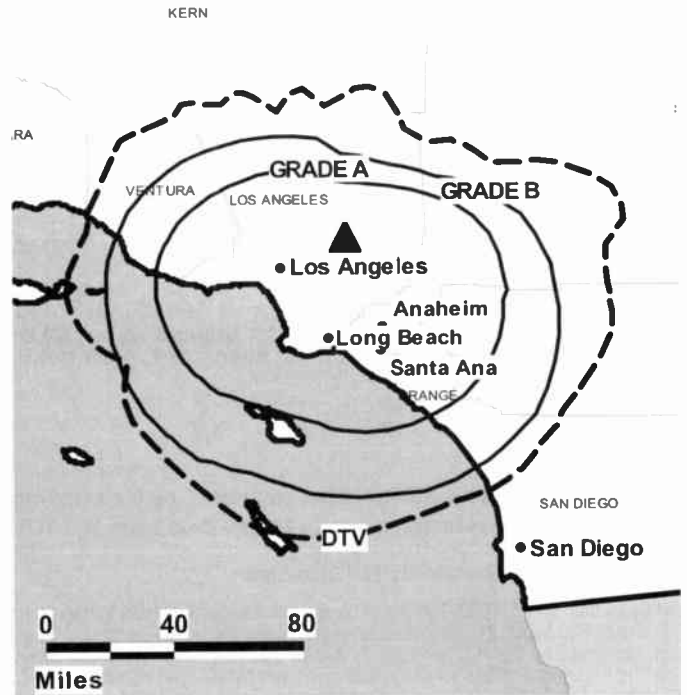
Ken Brown, Chief Engineer.

Carolina Gonzalez, Program & Traffic Manager.

City of License: Rancho Palos Verdes. **Station DMA:** Los Angeles, CA. **Rank:** 2.

For more information call 800-771-9202 or visit www.warren-news.com

KXLA BMPCT-20031128AAV GRANTED: 12/23/2003



© 2009 Warren Communications News

Circulation © 2008 Nielsen. Coverage based on Nielsen study.

GrandTotal	Cable TV Households	Non-cable TV Households	Total TV Households
Estimated Station Totals *	0	706,870	706,870
Average Weekly Circulation (2008)	0	49,853	49,853
Average Daily Circulation (2008)			13,760

Station OMA Total	Cable TV Households	Non-cable TV Households	Total TV Households
Estimated Station Totals *	0	706,870	706,870
Average Weekly Circulation (2008)	0	49,853	49,853
Average Daily Circulation (2008)			13,760

*Estimated station totals are sums of the Nielsen TV and Cable TV household estimates for each county in which the station registers viewing of more than 5% as per the Nielsen Survey Methods.

KXLA-DT
Ch. 51

Network Service: IND.

Licensee: Rancho Palos Verdes Broadcasters Inc., 15945 Miami Way, Pacific Palisades, CA 90272.

Studio: 2323 Corinth Ave., West Los Angeles, CA 90064.

Mailing Address: 2323 Corinth Ave., West Los Angeles, CA 90064.

Phone: 310-478-0055. **Fax:** 310-478-8070.

E-mail: engineering@kxlatv.com

Web Site: <http://www.kxlatv.com>

Technical Facilities: Channel No. 51 (692-698 MHz). Authorized power: 1000-kw max. visual, aural. Antenna: 3074-ft above av. terrain, 283-ft. above ground, 5991-ft. above sea level.

Latitude	34°	13'	35.3"
Longitude	118°	03'	57.7"

Note: Latitude and longitude coordinates shown are based on the North American Datum of 1927 (NAD 27) as currently required by the Mass Media Bureau of the FCC.

Ownership: Rancho Palos Verde Broadcasters Inc. (Group Owner).

Began Operation: Station operating; no on-air date

Personnel:

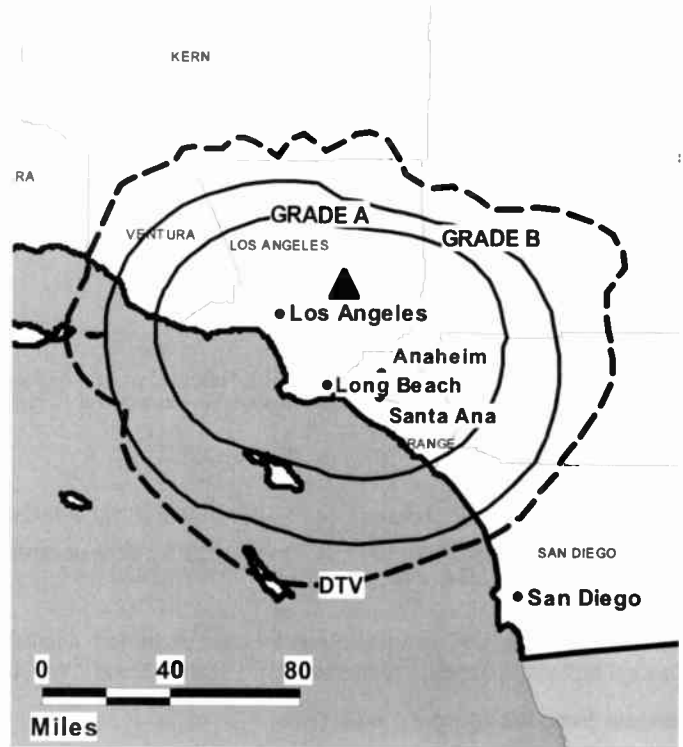
Ronald Ulloa, General Manager.

Ken Brown, Chief Engineer.

Carolina Gonzalez, Program & Traffic Manager.

City of License: Rancho Palos Verdes. **Station DMA:** Los Angeles, CA. **Rank:** 2.

KXLA-DT BMPCDT-20031231AAM GRANTED: 8/16/2004



© 2009 Warren Communications News

Nielsen Data: Not available.

KRCR-DT
Ch. 34

Network Service: ABC.

Licensee: BlueStone License Holdings Inc., 280 Park Ave, 25th Floor, E Tower, New York, NY 10017.

Studio: 755 Auditorium Dr, Redding, CA 96001.

Mailing Address: PO Box 992217, Redding, CA 96099-2217.

Phone: 530-243-7777. **Fax:** 530-243-0217.

E-mail: mfezatte@krctv.com

Web Site: <http://www.krctv.com>

Technical Facilities: Channel No. 34 (590-596 MHz). Authorized power: 105.9-kw max. visual, aural. Antenna: 3612-ft above av. terrain, 92-ft. above ground, 6299-ft. above sea level.

Latitude	40°	36'	10"
Longitude	122°	39'	00"

Requests modification of CP for change to 14.5-kw visual; BMPCDT-20080613ABE.

Holds CP for change to channel number 7, 11.4-kw visual, 3619-ft above av. terrain, 108-ft. above ground, 6316-ft. above sea level; BPCDT-20080409ABQ.

Note: Latitude and longitude coordinates shown are based on the North American Datum of 1927 (NAD 27) as currently required by the Mass Media Bureau of the FCC.

Ownership: Bonten Media Group LLC (Group Owner).

Began Operation: Station operating; no on-air date. Station plans to broadcast digitally on its analog channel allotment.

Represented (legal): Covington & Burling.

Represented (sales): Petry Television Inc.

Personnel:

Mike Fezatte, General Manager.

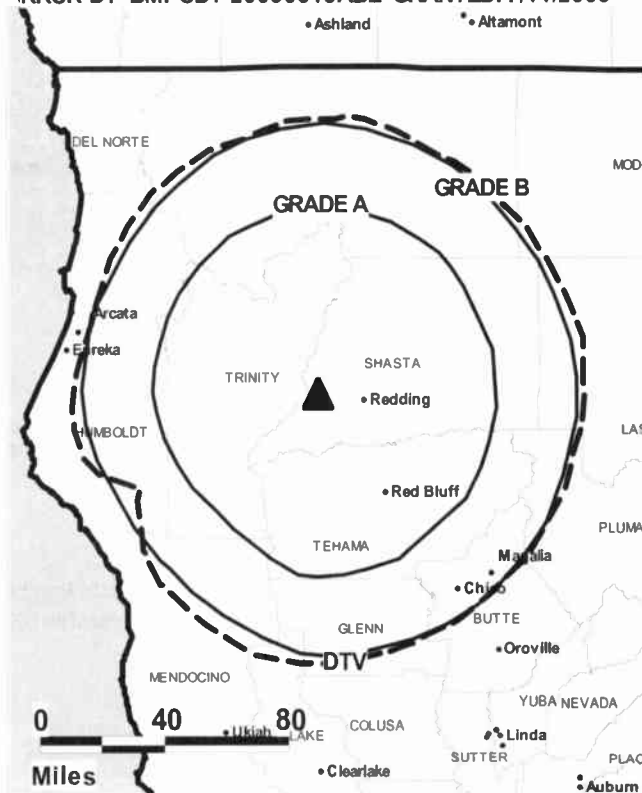
Ariel Roblin, General Sales Manager.

Jennifer Scarborough, News Director.

Ray Smith, Chief Engineer.

Ralph Nasworthy, Business Manager.

KRCR-DT BMPCDT-20080613ABE GRANTED: 7/11/2008



© 2009 Warren Communications News

Kristy Maxfield, Program Director.

Ron Lucas, Production Manager.

Lisa Drafall, Creative Services Director.

Jeremy Alexander, Traffic Manager.

City of License: Redding. **Station DMA:** Chico-Redding, CA. **Rank:** 130.

Nielsen Data: Not available.

KRCR-TV
Ch. 7

Network Service: ABC.

Licensee: BlueStone License Holdings Inc., 280 Park Ave, 25th Floor, E Tower, New York, NY 10017.

Studio: 755 Auditorium Dr., Redding, CA 96001.

Mailing Address: PO Box 992217, Redding, CA 96099-2217.

Phone: 530-243-7777. **Fax:** 530-243-0217.

E-mail: mfezatte@krctv.com

Web Site: http://www.krctv.com

Technical Facilities: Channel No. 7 (174-180 MHz). Authorized power: 115-kw visual, 22.4-kw aural. Antenna: 3620-ft above av. terrain, 126-ft. above ground, 6335-ft. above sea level.

Latitude 40° 36' 10"
Longitude 122° 39' 00"

Transmitter: Shasta-Bally, 13-mi. W of Redding.

Note: Latitude and longitude coordinates shown are based on the North American Datum of 1927 (NAD 27) as currently required by the Mass Media Bureau of the FCC.

Multichannel TV Sound: Stereo only.

Satellite Earth Stations: Transmitter Larcen; Andrew, 7.3-meter C-band; AFC, 3.6-meter Ku-band; Paraclipse, 3.7-meter C-band; Paraclipse, 4.8-meter C-band; Scientific-Atlanta, M/A-Com, Avantek receivers.

Ownership: Bonten Media Group LLC (Group Owner).

Began Operation: August 1, 1956. Transfer to present owner by BlueStone TV Holdings Inc. approved by FCC April 24, 2007. Sale to BlueStone TV Holdings Inc. by Lamco Communications Inc. approved by FCC April 29, 2004. Sale to Lamco Communications Inc. by California-Oregon Broadcasting approved by FCC May 26, 1995 (Television Digest, Vol. 35:7, 23). Acquisition of positive control by California-Oregon Broadcasting approved by FCC February 9, 1968. Previous sale to Sacramento Valley TV Inc. by George C. Fleharty, Carl R. McConnell & associates approved by FCC June 5, 1963 (Vol. 3:11, 23).

Represented (sales): Petry Television Inc.

Represented (legal): Covington & Burling.

Personnel:

Mike Fezatte, General Manager.

Ariel Roblin, General Sales Manager.

Jennifer Scarsborough, News Director.

Ray Smith, Chief Engineer.

Ralph Nasworthy, Business Manager.

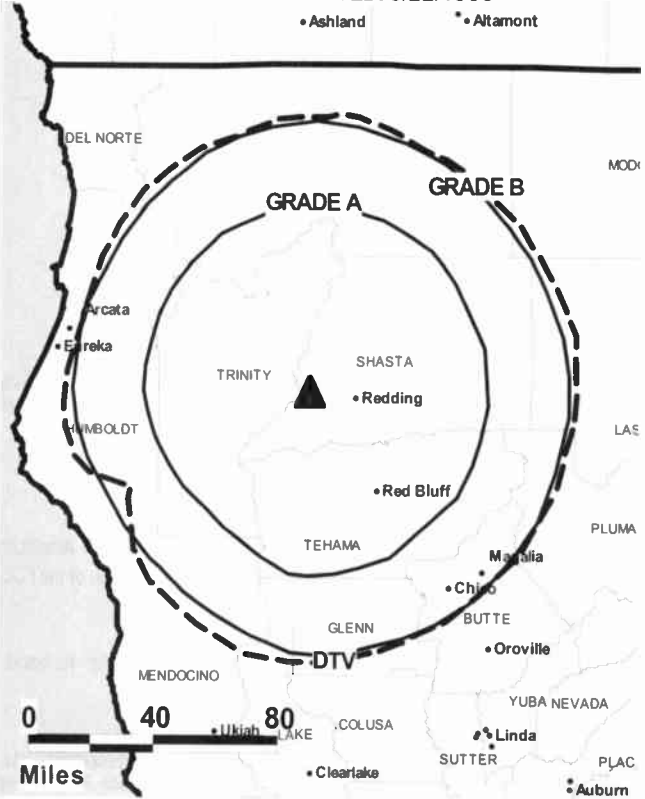
Kristy Maxfield, Program Director.

Ron Lucas, Production Manager.

Lisa Drafall, Creative Services Director.

Jeremy Alexander, Traffic Manager.

KRCR-TV BMPCT-4100 GRANTED: 8/22/1956



© 2009 Warren Communications News

City of License: Redding. **Station DMA:** Chico-Redding, CA. **Rank:** 130.

Circulation © 2008 Nielsen. Coverage based on Nielsen study.

GrandTotal	Cable TV Households	Non-cable TV Households	Total TV Households
Estimated Station Totals *	85,660	112,290	197,950
Average Weekly Circulation (2008)	45,959	60,430	106,389
Average Daily Circulation (2008)			50,478
Station DMA Total	Cable TV Households	Non-cable TV Households	Total TV Households
Estimated Station Totals *	77,180	112,290	189,470
Average Weekly Circulation (2008)	42,174	60,430	102,604
Average Daily Circulation (2008)			49,816
Other DMA Total	Cable TV Households	Non-cable TV Households	Total TV Households
Estimated Station Totals *	8,480	0	8,480
Average Weekly Circulation (2008)	3,785	0	3,785
Average Daily Circulation (2008)			662

*Estimated station totals are sums of the Nielsen TV and Cable TV household estimates for each county in which the station registers viewing of more than 5% as per the Nielsen Survey Methods.

KRCA
Ch. 62

Network Service: IND.

Licensee: KRCA License LLC, 1845 Empire Ave., Burbank, CA 91504.

Studio: 1845 Empire Ave, Burbank, CA 91504.

Mailing Address: 1845 Empire Ave, Burbank, CA 91504.

Phone: 818-563-5722. **Fax:** 818-728-5678.

E-mail: KRCAinfo@krca62.tv

Web Site: http://www.krca62.tv

Technical Facilities: Channel No. 62 (758-764 MHz). Authorized power: 2630-kw max. visual, aural. Antenna: 2936-ft above av. terrain, 138-ft. above ground, 6460-ft. above sea level.

Latitude 34° 12' 50"
Longitude 118° 03' 40"

Note: Latitude and longitude coordinates shown are based on the North American Datum of 1927 (NAD 27) as currently required by the Mass Media Bureau of the FCC.

Multichannel TV Sound: Stereo only.

Satellite Earth Stations: Transmitter Comark; Scientific-Atlanta, 6-meter Ku-band; Scientific-Atlanta, 4.5-meter KC-band; Scientific-Atlanta receivers.

Ownership: Liberman Broadcasting Inc. (Group Owner).

Began Operation: December 17, 1988. Sale to Fouce Amusement Enterprises Inc. approved by FCC June 18, 1990. Sale to present owner from Fouce Amusement Enterprises Inc. approved by FCC December 24, 1997.

Represented (legal): Wiley Rein LLP.

Represented (engineering): Cavell, Mertz & Associates Inc.

Personnel:

Jose Liberman, President.

Lenard Liberman, Vice President.

Ozzie Mendoza, Vice President & General Sales Manager.

Chris Buchanan, Vice President, Engineering & Chief Engineer.

Winter Horton, General Manager.

Leno Alvarez, Local Sales Manager.

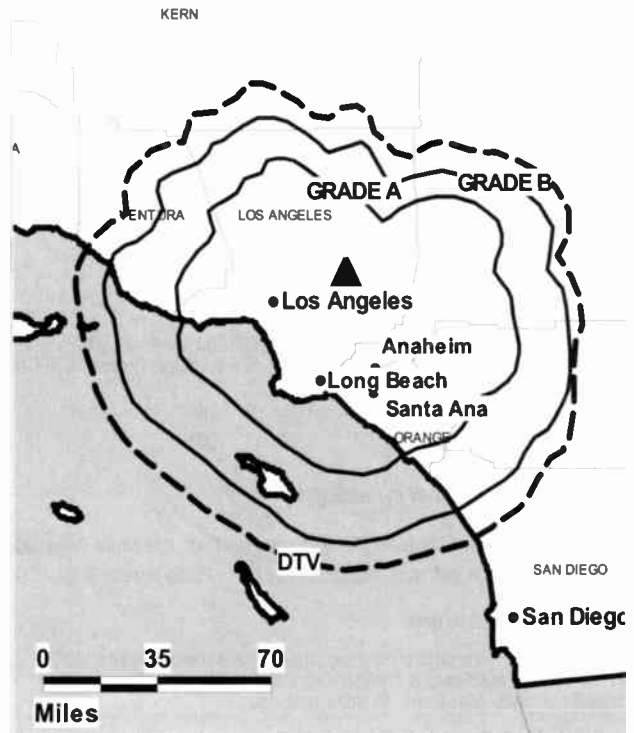
Lucy Anguiano, Production & Promotion Manager.

Pilar Garibotto, News Director.

Elvia Andaron, Office Manager.

Lorena Agredano, Traffic Manager.

KRCA BMPCT-20000419ABV GRANTED: 6/26/2000



© 2009 Warren Communications News

City of License: Riverside. **Station DMA:** Los Angeles, CA. **Rank:** 2.

Circulation © 2008 Nielsen. Coverage based on Nielsen study.

GrandTotal	Cable TV Households	Non-cable TV Households	Total TV Households
Estimated Station Totals *	1,999,250	2,806,680	4,805,930
Average Weekly Circulation (2008)	252,799	517,723	770,522
Average Daily Circulation (2008)			288,602
Station DMA Total	Cable TV Households	Non-cable TV Households	Total TV Households
Estimated Station Totals *	1,999,250	2,806,680	4,805,930
Average Weekly Circulation (2008)	252,799	517,723	770,522
Average Daily Circulation (2008)			288,602

*Estimated station totals are sums of the Nielsen TV and Cable TV household estimates for each county in which the station registers viewing of more than 5% as per the Nielsen Survey Methods.

KRCA-DT
Ch. 68

Network Service: IND.

Licensee: KRCA License LLC, 1845 Empire Ave., Burbank, CA 91504.

Studio: 1845 Empire Ave, Burbank, CA 91504.

Mailing Address: 1845 Empire Ave, Burbank, CA 91504.

Phone: 818-563-5722. **Fax:** 818-792-2694.

E-mail: KRCAinfo@krca62.tv

Web Site: http://www.krca62.tv

Technical Facilities: Channel No. 68 (794-800 MHz). Authorized power: 500-kw max. visual, aural. Antenna: 2976-ft above av. terrain, 177-ft. above ground, 5607-ft. above sea level.

Latitude	34°	12'	48"
Longitude	118°	03'	41"

Requests CP for change to channel number 35, 1000-kw max. visual, 2972-ft above av. terrain, 171-ft. above ground, 5600-ft. above sea level; BPCDT-20080620AIN.

Note: Latitude and longitude coordinates shown are based on the North American Datum of 1927 (NAD 27) as currently required by the Mass Media Bureau of the FCC.

Ownership: Liberman Broadcasting Inc. (Group Owner).

Began Operation: November 1, 2002. Standard Definition.

Represented (legal): Wiley Rein LLP.

Personnel:

Jose Liberman, President.

Lenard Liberman, Vice President.

Ozzie Mendoza, Vice President & General Sales Manager.

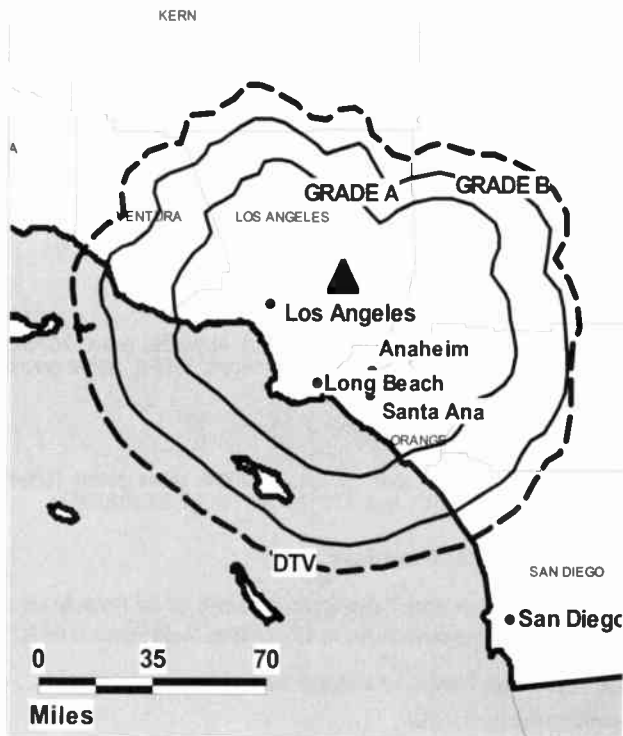
Chris Buchanan, Vice President, Engineering & Chief Engineer.

Winter Horton, General Manager.

Leno Alvarez, Local Sales Manager.

Lucy Anguiano, Promotion & Production Manager.

KRCA-DT BPCDT-20060616ACF GRANTED: 7/6/2006



Elvia Andaron, Office Manager.

Lorena Agredano, Traffic Manager.

Pilar Garibotto, News Director.

City of License: Riverside. **Station DMA:** Los Angeles, CA. **Rank:** 2.

Nielsen Data: Not available.

KCRA-DT
Ch. 35

Network Service: NBC.

Licensee: Hearst-Argyle Stations Inc., PO Box 1800, c/o Brooks, Pierce, McLendon, Humphrey & Leonard, Raleigh, NC 27602.

Studio: 3 Television Circle, Sacramento, CA 95814-0794.

Mailing Address: 3 Television Circle, Sacramento, CA 95814-0794.

Phone: 916-446-3333. **Fax:** 916-325-3731.

E-mail: lwilliamson@hearst.com

Web Site: http://www.kcra.com

Technical Facilities: Channel No. 35 (596-602 MHz). Authorized power: 1000-kw max. visual, aural. Antenna: 1516-ft above av. terrain, 1519-ft. above ground, 1519-ft. above sea level.

Latitude	38°	14'	50"
Longitude	121°	30'	03"

Holds CP for change to 1900-ft above av. terrain, 1906-ft. above ground, 1906-ft. above sea level; lat. 38° 15' 54", long. 121° 29' 24", BPCDT-20080208AEM.

Transmitter: 14003 River Rd., Walnut Grove.

Note: Latitude and longitude coordinates shown are based on the North American Datum of 1927 (NAD 27) as currently required by the Mass Media Bureau of the FCC.

Ownership: Hearst-Argyle Television Inc. (Group Owner).

Began Operation: October 1, 1999.

Represented (sales): Eagle Television Sales.

Represented (legal): Brooks, Pierce, McLendon, Humphrey & Leonard LLP.

Represented (engineering): Cohen Dippell & Everist PC.

Personnel:

Elliott Troshinsky, President & General Manager.

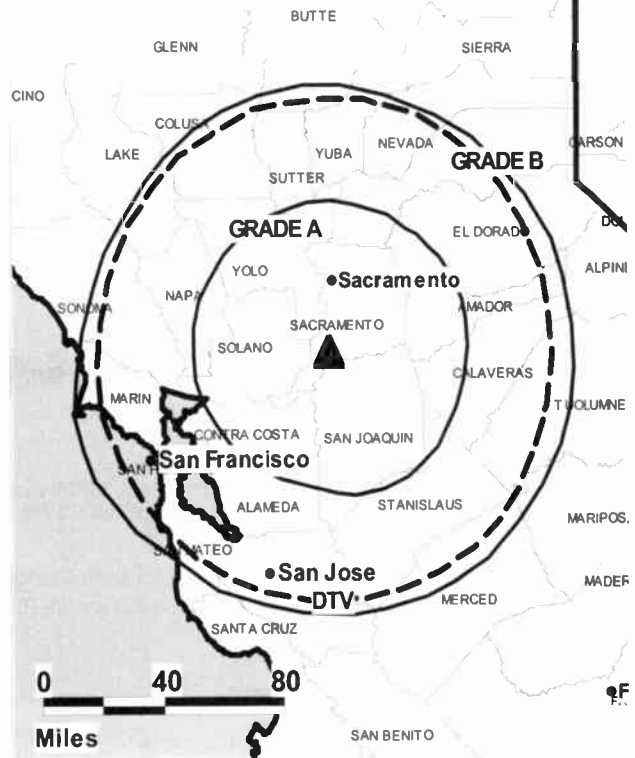
Laura Williamson, Local Sales Manager.

Anzio Williams, News Director.

Stefan Hadl, Engineering Director.

Tracy A. Clark, Controller.

KCRA-DT BPCDT-20080208AEM GRANTED: 3/3/2008



© 2009 Warren Communications News

Shirley Sullivan, Program Director.

Gene Robinson, Creative Services Director.

Del Rodgers, Sports Director.

City of License: Sacramento. **Station DMA:** Sacramento-Stockton-Modesto, CA.

Rank: 20.

Nielsen Data: Not available.

KCRA-TV

Ch. 3

Network Service: NBC.

Licensee: Hearst-Argyle Stations Inc., PO Box 1800, c/o Brooks, Pierce, McLendon, Humphrey & Leonard, Raleigh, NC 27602.

Studio: 3 Television Circle, Sacramento, CA 95814-0794.

Mailing Address: 3 Television Circle, Sacramento, CA 95814-0794.

Phone: 916-446-3333. **Fax:** 916-325-3731.

E-mail: lwilliamson@hearst.com

Web Site: http://www.kcra.com

Technical Facilities: Channel No. 3 (60-66 MHz). Authorized power: 100-kw max. visual, aural. Antenna: 1968-ft above av. terrain, 1972-ft. above ground, 1972-ft. above sea level.

Latitude 38° 15' 54"
Longitude 121° 29' 24"

Note: Latitude and longitude coordinates shown are based on the North American Datum of 1927 (NAD 27) as currently required by the Mass Media Bureau of the FCC.

Multichannel TV Sound: Stereo and separate audio program.

Satellite Earth Stations: Transmitter RCA; Scientific-Atlanta, 10-meter C-band; AFC, 3-meter Ku-band; Superior, 6-meter C-band; Scientific-Atlanta, Omni, M/ A-Com, Harris receivers.

Ownership: Hearst-Argyle Television Inc. (Group Owner).

Began Operation: September 3, 1955. Sale of 50% by Gerald Kenneth & Vernon Hansen to other 50% owners, Ewing C. Kelly estate, approved by FCC April 18, 1962 (Television Digest, Vol. 2: Transfer of control from Robert E. Kelly to Jon S. Kelly approved by FCC September 10, 1997. Sale to present owner by Kelly Broadcasting Co. approved by FCC December 11, 1998 (Vol. 38:35).

Represented (sales): Eagle Television Sales.

Represented (legal): Brooks, Pierce, McLendon, Humphrey & Leonard LLP.

Personnel:

Elliott Troshinsky, President & General Manager.

Laura Williamson, Local Sales Manager.

Anzio Williams, News Director.

Stefan Hadl, Engineering Director.

Tracy A. Clark, Controller.

Shirley Sullivan, Program Director.

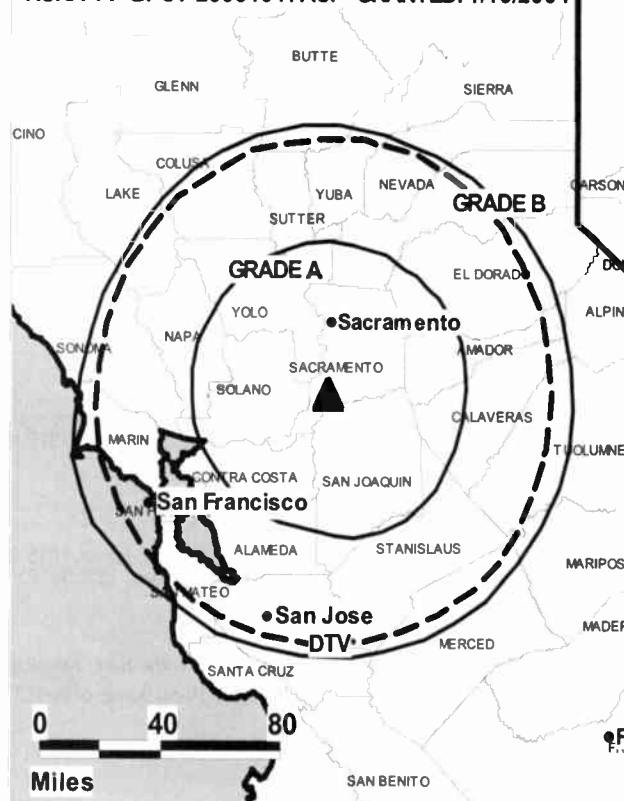
Gene Robinson, Creative Services Director.

Del Rodgers, Sports Director.

City of License: Sacramento. **Station DMA:** Sacramento-Stockton-Modesto, CA.

Rank: 20.

KCRA-TV BPCT-20031017ACP GRANTED: 1/16/2004



© 2009 Warren Communications News

Circulation © 2008 Nielsen. Coverage based on Nielsen study.

GrandTotal	Cable TV Households	Non-cable TV Households	Total TV Households
Estimated Station Totals *	1,077,910	787,490	1,865,400
Average Weekly Circulation (2008)	530,327	443,018	973,345
Average Daily Circulation (2008)			483,666

Station DMA Total	Cable TV Households	Non-cable TV Households	Total TV Households
Estimated Station Totals *	680,820	702,660	1,383,480
Average Weekly Circulation (2008)	455,383	437,136	892,519
Average Daily Circulation (2008)			461,873

Other DMA Total	Cable TV Households	Non-cable TV Households	Total TV Households
Estimated Station Totals *	397,090	84,830	481,920
Average Weekly Circulation (2008)	74,944	5,882	80,826
Average Daily Circulation (2008)			21,793

*Estimated station totals are sums of the Nielsen TV and Cable TV household estimates for each county in which the station registers viewing of more than 5% as per the Nielsen Survey Methods.

KMAX-DT
Ch. 21

Network Service: CW.

Licensee: Sacramento Television Stations Inc., 2000 K St NW, Ste 725, Washington, DC 20006.

Studio: 2713 KOVR Dr, Sacramento, CA 95605.

Mailing Address: 2713 KOVR Dr, Sacramento, CA 95605.

Phone: 916-374-1313. **Fax:** 916-374-1459.

E-mail: bcohen@kmaxtv.com

Web Site: <http://www.cw31.com>

Technical Facilities: Channel No. 21 (512-518 MHz). Authorized power: 850-kw max. visual, aural. Antenna: 1907-ft above av. terrain, 1912-ft. above ground, 1912-ft. above sea level.

Latitude	38°	15'	54"
Longitude	121°	29'	24"

Requests CP for change to 1000-kw max. visual, 2014-ft above av. terrain, 2018-ft. above ground, 2018-ft. above sea level; lat. 38° 14' 24", long. 121° 30' 03", BPCDT-20080620ABK.

Note: Latitude and longitude coordinates shown are based on the North American Datum of 1927 (NAD 27) as currently required by the Mass Media Bureau of the FCC.

Ownership: CBS Corp. (Group Owner).

Began Operation: June 19, 2003. Standard Definition.

Represented (sales): CBS Television Network (Sales).

Personnel:

Bruno Cohen, Vice President & General Manager.

Kevin Walsh, Vice President & Sales Director.

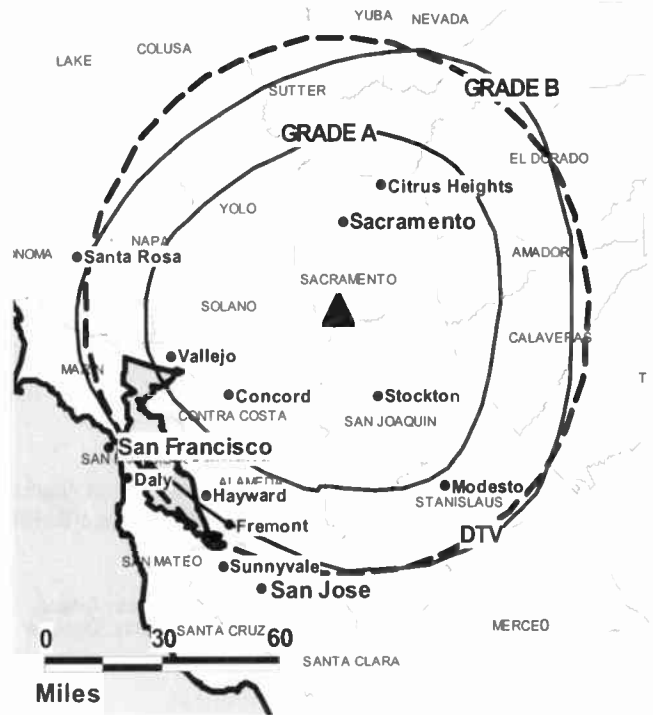
Brent Baader, News Director.

Bob Hess, Engineering & Operations Director.

Rita Gazitano, Program Director.

Lila Lula, Controller.

KMAX-DT BPCDT-20040227ABF GRANTED: 3/24/2004



© 2009 Warren Communications News

Terry Trovato, Operations Manager.

Drew Fowler, Creative Services Director.

Diane Mielenz, Traffic Manager.

City of License: Sacramento. **Station DMA:** Sacramento-Stockton-Modesto, CA.

Rank: 20.

Nielsen Data: Not available.

KMAX-TV
Ch. 31

Network Service: CW.

Licensee: Sacramento Television Stations Inc., 2000 K St NW, Ste 725, Washington, DC 20006.

Studio: 2713 KOVR Dr, West Sacramento, CA 95605.

Mailing Address: 2713 KOVR Dr, West Sacramento, CA 95605.

Phone: 916-374-1313. **Fax:** 916-374-1459.

E-mail: rgazitano@kmaxtv.com

Web Site: http://www.cw31.com

Technical Facilities: Channel No. 31 (572-578 MHz). Authorized power: 5000-kw max. visual, 500-kw aural. Antenna: 1837-ft above av. terrain, 1837-ft. above ground, 1837-ft. above sea level.

Latitude 38° 15' 54"
Longitude 121° 29' 24"

Note: Latitude and longitude coordinates shown are based on the North American Datum of 1927 (NAD 27) as currently required by the Mass Media Bureau of the FCC.

Multichannel TV Sound: Stereo only.

Satellite Earth Stations: Transmitter Comark; Harris, 6.1-meter C-band; Andrew, 7.3-meter C-band; Harris, 4.5-meter Ku-band; Standard Communications receivers.

Ownership: CBS Corp. (Group Owner).

Began Operation: October 5, 1974. Sale to present owner by Pappas Telecasting approved by FCC September 26, 1997. Sale to Pappas Telecasting by Koplal Communications approved by FCC April 21, 1994. Sale to Koplal Communications by Northern California Broadcasting approved by FCC January 28, 1981. Sale to Northern California by Andrew Bartolini, et al., approved by FCC June 9, 1980 (Television Digest, Vol. 20:6).

Represented (sales): CBS Television Distribution Media Sales.

Represented (legal): Wiley Rein LLP.

Personnel:

Bruno Cohen, Vice President & General Manager.

Kevin Walsh, Vice President & Sales Director.

Brent Baader, News Director.

Bob Hess, Engineering & Operations Director.

Lila Luna, Controller.

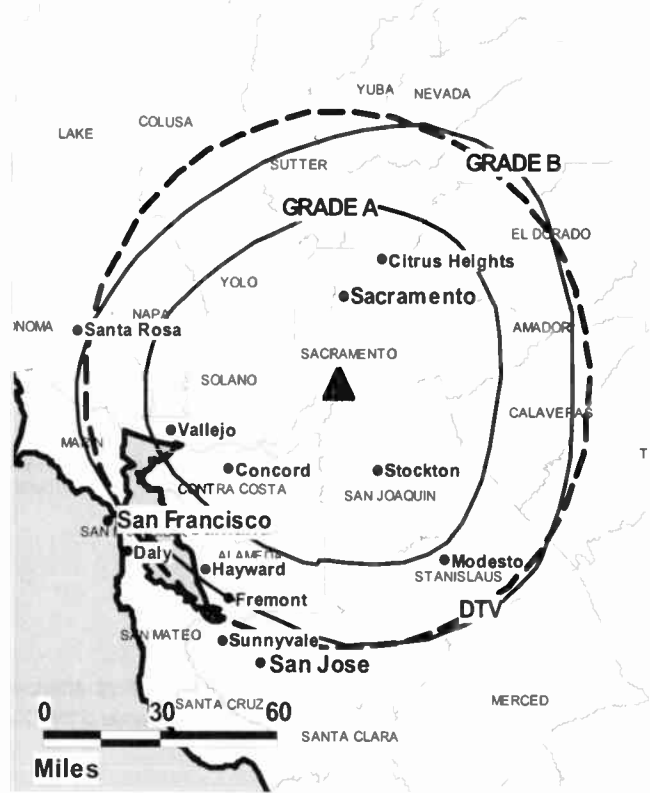
Rita Gazitano, Program Director.

Terry Trovato, Operations Manager.

Drew Fowler, Creative Services Director.

Diane Mielenz, Traffic Manager.

KMAX-TV BPCT-20020913AAH GRANTED: 11/5/2002



© 2009 Warren Communications News

City of License: Sacramento. **Station DMA:** Sacramento-Stockton-Modesto, CA.

Rank: 20.

Circulation © 2008 Nielsen. Coverage based on Nielsen study.

GrandTotal	Cable TV Households	Non-cable TV Households	Total TV Households
Estimated Station Totals *	680,820	816,680	1,497,500
Average Weekly Circulation (2008)	230,037	246,167	476,204
Average Daily Circulation (2008)			178,691
Station DMA Total	Cable TV Households	Non-cable TV Households	Total TV Households
Estimated Station Totals *	680,820	702,660	1,383,480
Average Weekly Circulation (2008)	230,037	238,308	468,345
Average Daily Circulation (2008)			177,449
Other OMA Total	Cable TV Households	Non-cable TV Households	Total TV Households
Estimated Station Totals *	0	114,020	114,020
Average Weekly Circulation (2008)	0	7,859	7,859
Average Daily Circulation (2008)			1,242

*Estimated station totals are sums of the Nielsen TV and Cable TV household estimates for each county in which the station registers viewing of more than 5% as per the Nielsen Survey Methods.

KSPX

Ch. 29

Network Service: ION.

Licensee: Paxson Sacramento License Inc., 601 Clearwater Park Rd., West Palm Beach, FL 33401-6233.

Studio: 3352 Mather Field Rd, Rancho Cordova, CA 95670.

Mailing Address: 3352 Mather Field Rd, Rancho Cordova, CA 95670.

Phone: 916-368-2929. **Fax:** 916-386-0225.

E-mail: josephkoker@ionmedia.com

Web Site: http://www.ionmedia.com

Technical Facilities: Channel No. 29 (560-566 MHz). Authorized power: 4570-kw max. visual, aural. Antenna: 1053-ft above av. terrain, 410-ft. above ground, 2339-ft. above sea level.

Latitude 38° 37' 49"
Longitude 120° 51' 20"

Transmitter: 6300 Crystal Blvd., Diamond Springs.

Note: Latitude and longitude coordinates shown are based on the North American Datum of 1927 (NAD 27) as currently required by the Mass Media Bureau of the FCC.

Ownership: ION Media Networks Inc. (Group Owner).

Began Operation: August 27, 1990. Transfer of control by ION Media Networks Inc. from Paxson Management Corp. & Lowell W. Paxson to CIG Media LLC approved by FCC December 31, 2007. Paxson Communications Corp. became ION Media Networks Inc. on June 26, 2006. Sale to Paxson Communications Corp. by Ponce-Nicasio Broadcasting Ltd. approved by FCC May 25, 2000.

Represented (legal): Dow Lohnes PLLC.

Personnel:

Lee Roberts, Station Operation Manager.

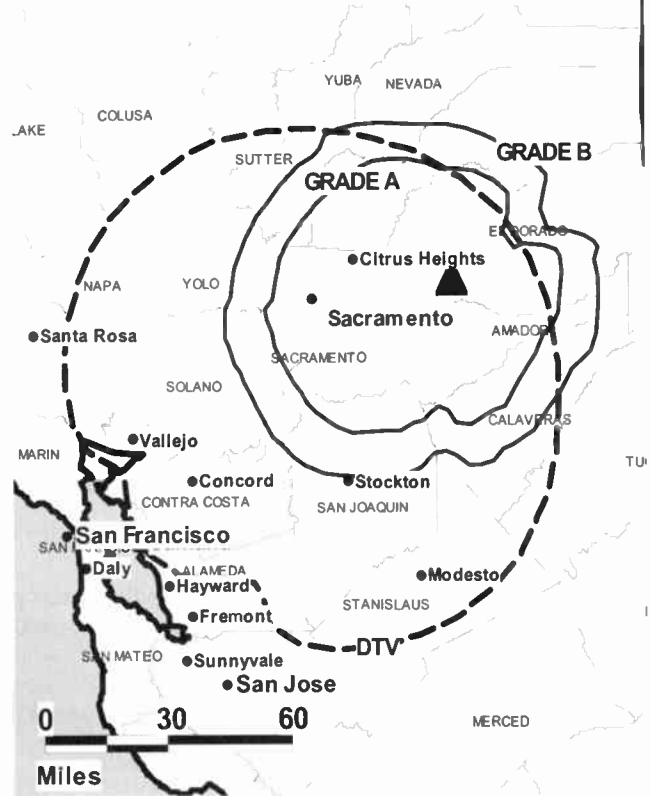
Mark Faris, Traffic Manager.

Brent Branley, Chief Engineer.

City of License: Sacramento. **Station DMA:** Sacramento-Stockton-Modesto, CA.

Rank: 20.

KSPX BPCT-19820824KN GRANTED: 6/11/1984



© 2009 Warren Communications News

Circulation © 2008 Nielsen. Coverage based on Nielsen study.

GrandTotal	Cable TV Households	Non-cable TV Households	Total TV Households
Estimated Station Totals *	467,850	322,140	789,990
Average Weekly Circulation (2008)	30,429	19,475	49,904
Average Daily Circulation (2008)			14,298
Station OMA Total	Cable TV Households	Non-cable TV Households	Total TV Households
Estimated Station Totals *	467,850	322,140	789,990
Average Weekly Circulation (2008)	30,429	19,475	49,904
Average Daily Circulation (2008)			14,298

*Estimated station totals are sums of the Nielsen TV and Cable TV household estimates for each county in which the station registers viewing of more than 5% as per the Nielsen Survey Methods.

KSPX-DT

Ch. 48

Network Service: ION.

Licensee: Paxson Sacramento License Inc., 601 Clearwater Park Rd., West Palm Beach, FL 33401-6233.

Studio: 3352 Mather Field Rd, Rancho Cordova, CA 95670.

Mailing Address: 3352 Mather Field Rd, Rancho Cordova, CA 95670.

Phone: 916-368-2929. **Fax:** 916-368-0225.

E-mail: josephkoker@ionmedia.com

Web Site: <http://www.ionmedia.com>

Technical Facilities: Channel No. 48 (674-680 MHz). Authorized power: 1000-kw max. visual, aural. Antenna: 1604-ft above av. terrain, 1609-ft. above ground, 1609-ft. above sea level.

Latitude	38°	15'	54"
Longitude	121°	29'	24"

Requests CP for change to 5010-kw max. visual, 1712-ft above av. terrain, 1717-ft. above ground, 1717-ft. above sea level; lat. 38° 15' 54.30", long. 121° 29' 24.20", BPCT-20031002AEJ.

Note: Latitude and longitude coordinates shown are based on the North American Datum of 1927 (NAD 27) as currently required by the Mass Media Bureau of the FCC.

Ownership: ION Media Networks Inc. (Group Owner).

Began Operation: Station operating; no on-air date.

Represented (legal): Dow Lohnes PLLC.

Personnel:

Lee Roberts, Station Operation Manager.

Mark Faris, Traffic Manager.

Brent Branley, Chief Engineer.

KSPX-DT BLCDT-20050110ABB GRANTED: 3/15/2005



© 2009 Warren Communications News

City of License: Sacramento. **Station DMA:** Sacramento-Stockton-Modesto, CA.

Rank: 20.

Nielsen Data: Not available.

KTXL
Ch. 40

Network Service: FOX.

Licensee: Channel 40 Inc., 4655 Fruitridge Rd, Sacramento, CA 95820.

Studio: 4655 Fruitridge Rd., Sacramento, CA 95820.

Mailing Address: 4655 Fruitridge Rd., Sacramento, CA 95820.

Phone: 916-454-4422. **Fax:** 916-739-1079.

E-mail: jldavis@tribune.com

Web Site: http://fox40.trb.com

Technical Facilities: Channel No. 40 (626-632 MHz). Authorized power: 5000-kw max. visual, aural. Antenna: 1962-ft above av. terrain, 1968-ft. above ground, 1970-ft. above sea level.

Latitude	38°	16'	18"
Longitude	121°	30'	18"

Transmitter: 1400 Twin Cities Rd., 2.2-mi. N of Walnut Grove.

Note: Latitude and longitude coordinates shown are based on the North American Datum of 1927 (NAD 27) as currently required by the Mass Media Bureau of the FCC.

Multichannel TV Sound: Stereo and separate audio program.

Satellite Earth Stations: Transmitter Harris; Scientific-Atlanta, 10-meter C-band; RCA Americom, 3.7-meter Ku-band; Superior, 4-meter Ku-band; Scientific-Atlanta, 4.5-meter KC-band.

SNG Mobile Dish: Andrew, 2.4-meter Ku-band.

Ownership: Tribune Broadcasting Co. (Group Owner).

Began Operation: October 26, 1968. Transfer of control to BMA Corp. from Colony Corp. approved by FCC December 1, 1971. Sale to Renaissance Communications Corp. approved by FCC February 9, 1989. Transfer to present owner by Renaissance Communications Corp. approved by FCC March 21, 1997. Transfer of control from public shareholders of the Tribune Co. to Tribune Employee Stock Ownership Plan approved by FCC November 30, 2007.

Represented (sales): TeleRep Inc.

Represented (legal): Dow Lohnes PLLC.

Personnel:

Robert Ramsey, Vice President & General Manager.

Pete Filice, Chief Financial Officer.

Bill Gee, Operations Manager.

Phil Melchers, Sales Manager.

Laurie Misicka, National Sales Manager.

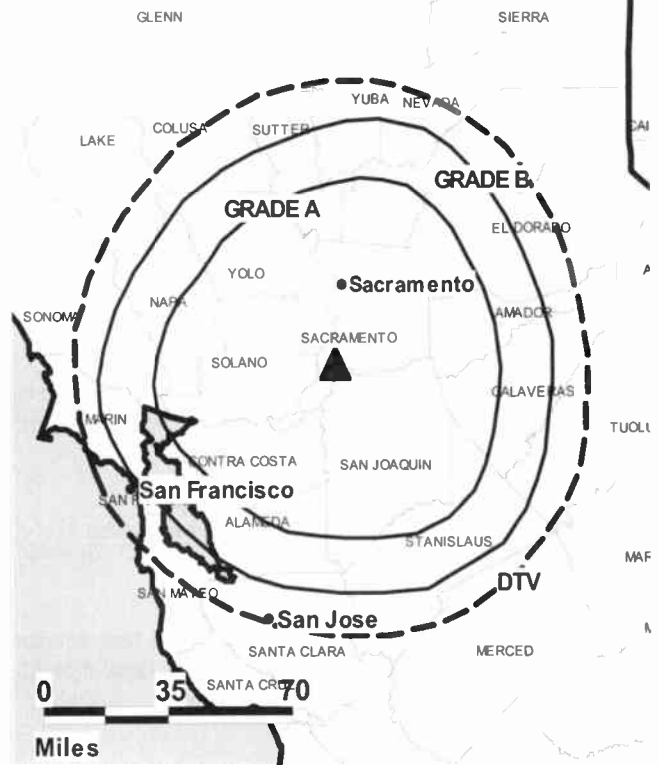
Tom Burke, News Director.

Jack Davis, Chief Engineer.

Greg Saunders, Creative Services Director.

Misty DeVoll, Traffic Manager.

KTXL BMPCT-19841120KI GRANTED: 1/30/1985



© 2009 Warren Communications News

City of License: Sacramento. **Station DMA:** Sacramento-Stockton-Modesto, CA.

Rank: 20.

Circulation © 2008 Nielsen. Coverage based on Nielsen study.

GrandTotal	Cable TV Households	Non-cable TV Households	Total TV Households
Estimated Station Totals *	694,610	743,070	1,437,680
Average Weekly Circulation (2008)	365,702	377,982	743,684
Average Daily Circulation (2008)			263,579
Station DMA Total	Cable TV Households	Non-cable TV Households	Total TV Households
Estimated Station Totals *	680,820	702,660	1,383,480
Average Weekly Circulation (2008)	358,628	375,840	734,468
Average Daily Circulation (2008)			261,767
Other DMA Total	Cable TV Households	Non-cable TV Households	Total TV Households
Estimated Station Totals *	13,790	40,410	54,200
Average Weekly Circulation (2008)	7,074	2,142	9,216
Average Daily Circulation (2008)			1,812

*Estimated station totals are sums of the Nielsen TV and Cable TV household estimates for each county in which the station registers viewing of more than 5% as per the Nielsen Survey Methods.

KTXL-DT
Ch. 55

Network Service: FOX.

Licensee: Channel 40 Inc., 4655 Fruitridge Rd, Sacramento, CA 95820.

Studio: 4655 Fruitridge Rd., Sacramento, CA 95820.

Mailing Address: 4655 Fruitridge Rd., Sacramento, CA 95820.

Phone: 916-454-4422. **Fax:** 916-739-1079.

E-mail: jldavis@tribune.com

Web Site: <http://fox40.trb.com>

Technical Facilities: Channel No. 55 (716-722 MHz). Authorized power: 1000-kw max. visual, aural. Antenna: 1906-ft above av. terrain, 1909-ft. above ground, 1913-ft. above sea level.

Latitude	38°	16'	18"
Longitude	121°	30'	18"

Holds CP for change to channel number 40, 1972-ft above av. terrain, 1977-ft. above ground, 1975-ft. above sea level; BPCDT-20080320ABI.

Transmitter: 1400 Twin Cities Rd., Walnut Grove.

Note: Latitude and longitude coordinates shown are based on the North American Datum of 1927 (NAD 27) as currently required by the Mass Media Bureau of the FCC.

Ownership: Tribune Broadcasting Co. (Group Owner).

Began Operation: November 1, 1999. High Definition. Station plans to broadcast digitally on its analog channel allotment.

Represented (sales): TeleRep Inc.

Represented (legal): Dow Lohnes PLLC.

Personnel:

Robert Ramsey, Vice President & General Manager.

Pete Filice, Chief Financial Officer.

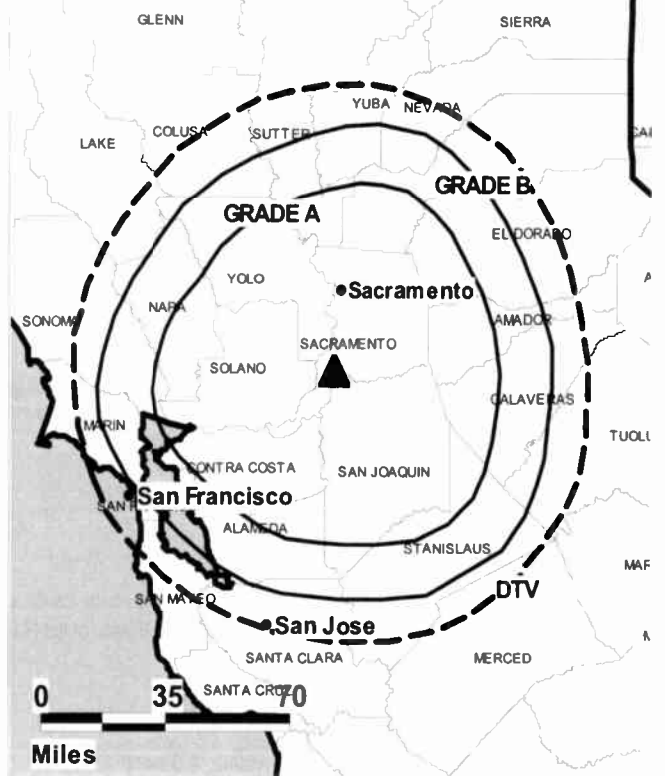
Bill Gee, Operations Manager.

Phil Melchers, Sales Manager.

Laurie Misicka, National Sales Manager.

Tom Burke, News Director.

KTXL-DT BPCDT-20080620ADJ GRANTED: 8/27/2008



© 2009 Warren Communications News

Jack Davis, Chief Engineer.

Greg Saunders, Creative Services Director.

Misty DeVoll, Traffic Manager.

City of License: Sacramento. **Station DMA:** Sacramento-Stockton-Modesto, CA.

Rank: 20.

Nielsen Data: Not available.

KXTV
Ch. 10

Network Service: ABC.

Licensee: KXTV Inc., 400 Broadway, Sacramento, CA 95818-2098.

Studio: 400 Broadway, Sacramento, CA 95818-2098.

Mailing Address: PO Box 10, Sacramento, CA 95812-0010.

Phone: 916-441-2345; 800-795-5988. **Fax:** 916-321-3384.

E-mail: rpostell@news10.net

Web Site: http://www.news10.net

Technical Facilities: Channel No. 10 (192-198 MHz). Authorized power: 314-kw visual, 51.3-kw aural. Antenna: 2008-ft above av. terrain, 2011-ft. above ground, 2011-ft. above sea level.

Latitude 38° 14' 24"
Longitude 121° 30' 03"

Transmitter: 0.4-mi. E of Walnut Grove.

Note: Latitude and longitude coordinates shown are based on the North American Datum of 1927 (NAD 27) as currently required by the Mass Media Bureau of the FCC.

Multichannel TV Sound: Stereo and separate audio program.

Satellite Earth Stations: Transmitter Harris; Scientific-Atlanta, 7-meter C-band; Scientific-Atlanta, 10-meter C-band; Scientific-Atlanta, 4.6-meter KC-band; Scientific-Atlanta, 4.6-meter C-band; Microwave Assoc., 4.6-meter Ku-band; Standard Components, Scientific-Atlanta, M/A-Corn receivers.

Ownership: Gannett Co. Inc. (Group Owner).

Began Operation: March 20, 1955. Swap of station by A. H. Belo Corp. for Gannett Broadcasting's KVUE-TV, Austin, TX approved by FCC April 9, 1999. Sale to A. H. Belo Corp. by Corinthian Broadcasting approved by FCC November 28, 1983 (Television Digest, Vol. 23:20). Sale to Corinthian by John H. Schacht & associates approved by FCC December 23, 1958 (Vol. 14:42, 49).

Represented (sales): Blair Television.

Represented (legal): Wiley Rein LLP.

Personnel:

Russell Postell, President & General Manager.

Stacy Owen, News Director.

Vivian Macaspac, Business Manager.

Erin Tognetti, Program Coordinator.

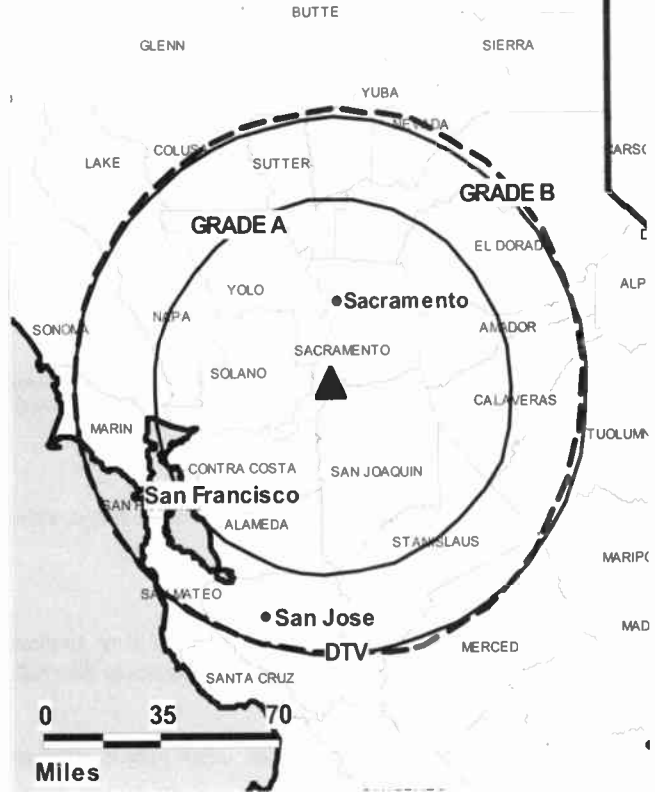
Margaret Mohr, Vice President & Marketing & Promotion Director.

Risa Omega, Business Development Director.

Brian Plumb, Operations Supervisor.

Kim Goldsmith, Traffic Manager.

KXTV BPCT-19991201AAV GRANTED: 9/19/2000



© 2009 Warren Communications News

City of License: Sacramento. **Station DMA:** Sacramento-Stockton-Modesto, CA.

Rank: 20.

Circulation © 2008 Nielsen. Coverage based on Nielsen study.

GrandTotal	Cable TV Households	Non-cable TV Households	Total TV Households
Estimated Station Totals *	725,000	752,570	1,477,570
Average Weekly Circulation (2008)	380,891	407,280	788,171
Average Daily Circulation (2008)			349,068
Station DMA Total	Cable TV Households	Non-cable TV Households	Total TV Households
Estimated Station Totals *	680,820	702,660	1,383,480
Average Weekly Circulation (2008)	370,641	401,680	772,321
Average Daily Circulation (2008)			344,150
Other DMA Total	Cable TV Households	Non-cable TV Households	Total TV Households
Estimated Station Totals *	44,180	49,910	94,090
Average Weekly Circulation (2008)	10,250	5,600	15,850
Average Daily Circulation (2008)			4,918

*Estimated station totals are sums of the Nielsen TV and Cable TV household estimates for each county in which the station registers viewing of more than 5% as per the Nielsen Survey Methods.

KXTV-DT
Ch. 61

Network Service: ABC.

Licensee: KXTV Inc., 400 Broadway, Sacramento, CA 95818.

Studio: 400 Broadway, Sacramento, CA 95818-2041.

Mailing Address: PO Box 10, Sacramento, CA 95812-0010.

Phone: 916-441-2345; 800-795-5988. **Fax:** 916-321-3384.

E-mail: rpostell@news10.net

Web Site: <http://www.news10.net>

Technical Facilities: Channel No. 61 (752-758 MHz). Authorized power: 1000-kw max. visual, aural. Antenna: 1946-ft above av. terrain, 1949-ft. above ground, 1949-ft. above sea level.

Latitude	38°	14'	24"
Longitude	121°	30'	03"

Holds CP for change to channel number 10, 22-kw visual, 2008-ft above av. terrain, 2011-ft. above ground, 2011-ft. above sea level; BPCDT-20080319ABE.

Transmitter: 0.4-mi. E of Walnut Grove.

Note: Latitude and longitude coordinates shown are based on the North American Datum of 1927 (NAD 27) as currently required by the Mass Media Bureau of the FCC.

Ownership: Gannett Co. Inc. (Group Owner).

Began Operation: November 4, 1999. High Definition. Station plans to broadcast digitally on its analog channel allotment.

Represented (sales): Blair Television.

Personnel:

Russell Postell, President & General Manager.

Stacy Owen, News Director.

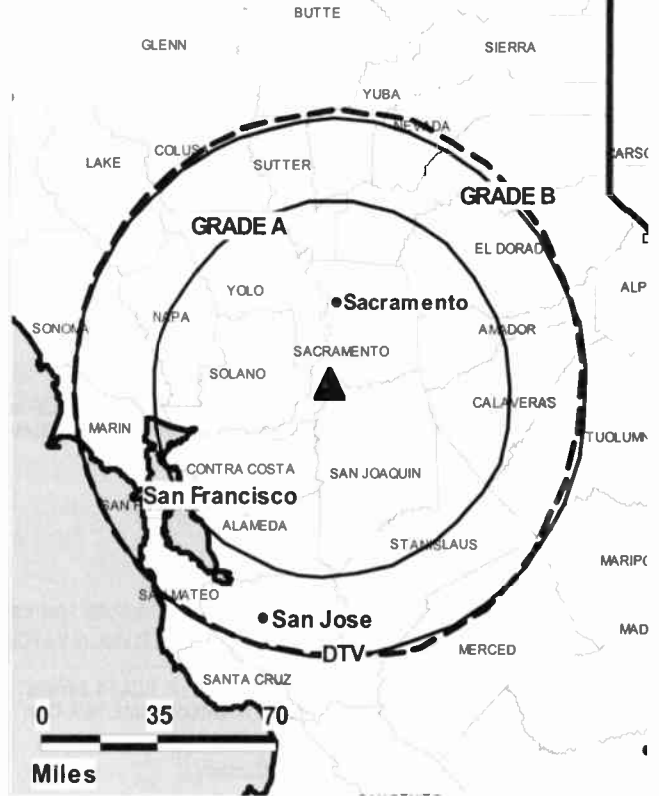
Vivian Macaspac, Business Manager.

Erin Tognetti, Program Coordinator.

Margaret Mohr, Vice President & Marketing & Promotion Director.

Risa Omega, Business Development Director.

KXTV-DT BPCDT-20080319ABE GRANTED: 3/31/2008



© 2009 Warren Communications News

Brian Plumb, Operations Supervisor.

Kim Goldsmith, Traffic Manager.

City of License: Sacramento. **Station OMA:** Sacramento-Stockton-Modesto, CA.

Rank: 20.

Nielsen Data: Not available.

KCBA
Ch. 35

Network Service: FOX.

Licensee: Seal Rock Broadcasters LLC, 190 Queen Anne Ave N, Ste 100, Seattle, WA 98109.

Studio: 1550 Moffett St, Salinas, CA 93905.

Mailing Address: 1550 Moffett St, Salinas, CA 93905.

Phone: 831-422-3500. **Fax:** 831-422-6448.

E-mail: kimmeyenberg@clearchannel.com

Web Site: http://www.kcba.com

Technical Facilities: Channel No. 35 (596-602 MHz). Authorized power: 2328-kw max. visual, 283.65-kw aural. Antenna: 2414-ft above av. terrain, 355-ft. above ground, 3421-ft. above sea level.

Latitude 36° 45' 22.3"
Longitude 121° 30' 05.5"

Transmitter: Fremont Peak, 9-mi. NE of Salinas.

Note: Latitude and longitude coordinates shown are based on the North American Datum of 1927 (NAD 27) as currently required by the Mass Media Bureau of the FCC.

Satellite Earth Stations: Transmitter Townsend; AFC, 7-meter; RCA, 4.2-meter Ku-band; Microwave Specialties, 5-meter C-band; Scientific-Atlanta, M/A-Com receivers.

LMA: Local marketing agreement with KION (CBS), Monterey.

Ownership: Seal Rock Broadcasters LLC (Group Owner).

Began Operation: November 1, 1981. Sale to The Ackerley Group by Sainte Broadcasting Corp. approved by FCC May 22, 1986 (Television Digest, Vol. 26:23, 26). Sale to present owner by The Ackerley Group approved by FCC January 5, 2000.

Represented (sales): Katz Media Group.

Represented (legal): Rubin, Winston, Diercks, Harris & Cooke LLP.

Personnel:

Lucy Cerna, Local Sales Manager.

Denise Clodjeaux, News Director.

Adam Perez, Chief Engineer.

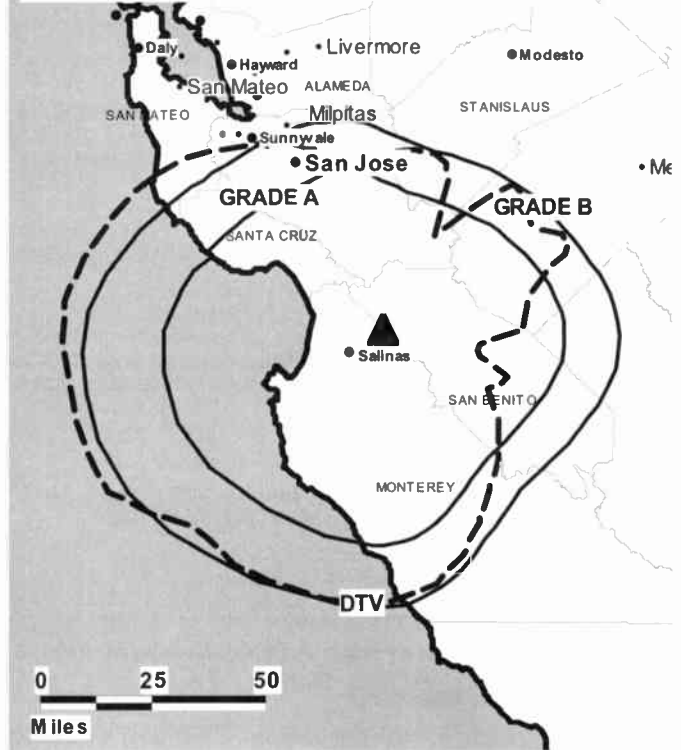
Jane Stephens, Controller.

Kim Meyenberg, Promotions & Programming Director.

Bill Lyon, Creative Services Manager.

Hassan Halevy, Interactive Media Director & Webmaster.

KCBA BMPCT-19810205KI GRANTED: 7/13/1981



© 2009 Warren Communications News

City of License: Salinas. **Station OMA:** Monterey-Salinas, CA. **Rank:** 124.

Circulation © 2008 Nielsen. Coverage based on Nielsen study.

GrandTotal	Cable TV Households	Non-cable TV Households	Total TV Households
Estimated Station Totals *	132,720	90,180	222,900
Average Weekly Circulation (2008)	65,099	38,364	103,463
Average Daily Circulation (2008)			37,154
Station DMA Total	Cable TV Households	Non-cable TV Households	Total TV Households
Estimated Station Totals *	132,720	90,180	222,900
Average Weekly Circulation (2008)	65,099	38,364	103,463
Average Daily Circulation (2008)			37,154

*Estimated station totals are sums of the Nielsen TV and Cable TV household estimates for each county in which the station registers viewing of more than 5% as per the Nielsen Survey Methods.

KCBA-DT

Ch. 13

Network Service: FOX.

Licensee: Seal Rock Broadcasters LLC, 190 Queen Anne Ave N, Ste 100, Seattle, WA 98109.

Studio: 1550 Moffett St, Salinas, CA 93905.

Mailing Address: 1550 Moffett St, Salinas, CA 93905.

Phone: 831-422-3500. **Fax:** 831-422-9365.

E-mail: kimmeyenberg@clearchannel.com

Web Site: <http://www.kcba.com>

Technical Facilities: Channel No. 13 (210-216 MHz). Authorized power: 19.75-kw visual, aural. Antenna: 2362-ft above av. terrain, 259-ft. above ground, 3327-ft. above sea level.

Latitude	36°	45'	22"
Longitude	121°	30'	006"

Note: Latitude and longitude coordinates shown are based on the North American Datum of 1927 (NAD 27) as currently required by the Mass Media Bureau of the FCC.

LMA: Local marketing agreement with KION-DT (CBS), Monterey.

Ownership: Seal Rock Broadcasters LLC (Group Owner).

Began Operation: Station operating; no on-air date.

Represented (sales): Katz Media Group.

Personnel:

Lucy Cerna, National Sales Manager.

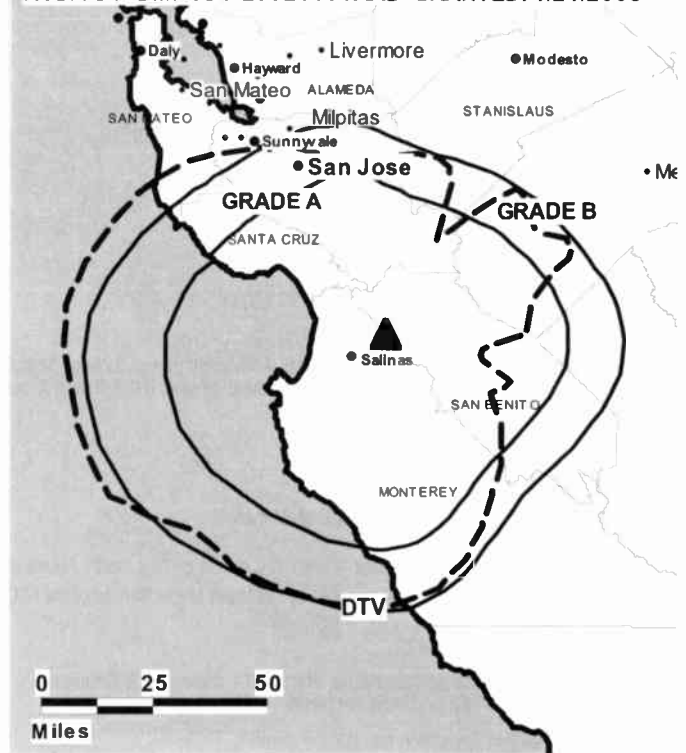
Denise Clodjeaux, News Director.

Kim Meyenberg, Promotions & Programming Director.

Jane Stephens, Controller.

Adam Perez, Chief Engineer.

KCBA-DT BMPCDT-20021101AAD GRANTED: 1/21/2003



© 2009 Warren Communications News

Bill Lyon, Creative Services Manager.

Hassan Halevy, Interactive Media Director & Webmaster.

City of License: Salinas. Station DMA: Monterey-Salinas, CA. Rank: 124.

Nielsen Data: Not available.

KSBW
Ch. 8

Network Service: NBC.

Licensee: Hearst-Argyle Stations Inc., 959 8th Ave., New York, NY 10019.

Studio: 238 John St., Salinas, CA 93901.

Mailing Address: 238 John St., Salinas, CA 93901.

Phone: 831-758-8888. **Fax:** 831-424-3750.

E-mail: dmarkowitz@hearst.com; twright@hearst.com

Web Site: http://www.ksbw.com

Technical Facilities: Channel No. 8 (180-186 MHz). Authorized power: 224-kw visual, aural. Antenna: 2460-ft above av. terrain, 361-ft. above ground, 3438-ft. above sea level.

Latitude 36° 45' 23"
Longitude 121° 30' 05"

Transmitter: Fremont Peak, approx. 10-mi. NE of Salinas.

Note: Latitude and longitude coordinates shown are based on the North American Datum of 1927 (NAD 27) as currently required by the Mass Media Bureau of the FCC.

Multichannel TV Sound: Stereo only.

Satellite Earth Stations: Transmitter Harris; Harris, 6.1-meter; RCA Americom, 3.6-meter Ku-band; M/A-Com, Harris receivers.

Ownership: Hearst-Argyle Television Inc. (Group Owner).

Began Operation: September 11, 1953. Started as share-time outlet with KMBY-TV, Monterey; on February 2, 1955 FCC approved deal for it to buy & merge with KMBY-TV (Television Digest, Vol. 10:45; 11:6). Sale to John Blair & Co. approved by FCC February 14, 1979 (Vol. 18:3). Sale to Gillett Holdings Inc. approved by FCC December 30, 1986. Transfer to Trustee granted September 1, 1992. Sale to EP Communications approved by FCC May 26, 1994. Sale to Smith Broadcasting Partners approved by FCC November 21, 1995. Sale to SunRise Television by Smith Broadcasting Partners approved by FCC January 16, 1997 (Vol. 36:46). Station, along with SunRise Television's WPTZ & WNNE, was swapped for Hearst-Argyle's WDTN & WNAC-TV (Vol. 38:8). FCC approved deal July 1, 1998.

Represented (sales): Eagle Television Sales.

Personnel:

Joseph W. Heston, President & General Manager.

Jose Camacho, Operations Manager.

Wendy Hillan, General & National Sales Manager.

Colleen Andring, Local Sales Manager.

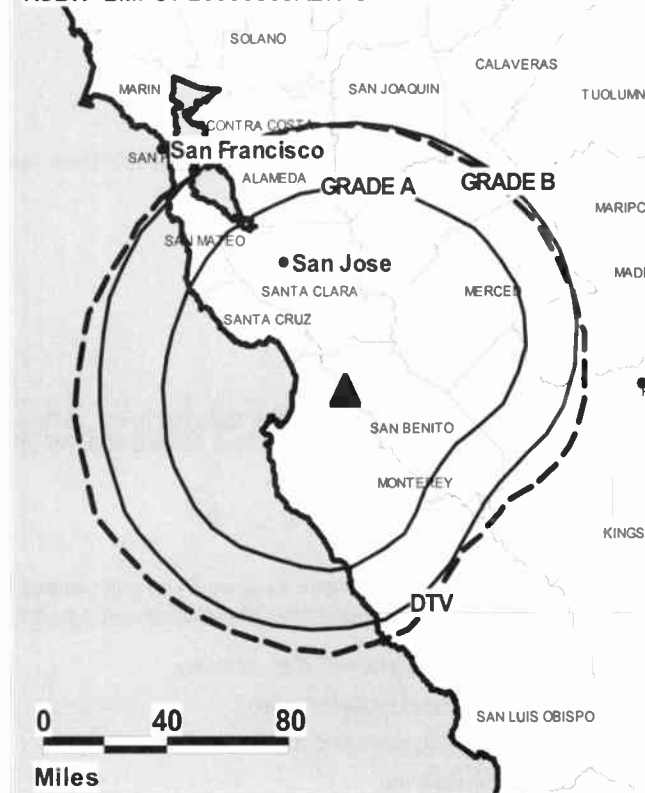
Lawton Dodd, News Director.

Don Engelhardt, Chief Engineer.

Carol Pires, Business Manager.

Grace Glynn, Program Coordinator.

KSBW BMPCT-20000809ABK GRANTED: 1/26/2001



© 2009 Warren Communications News

Ed Everest, Creative Services Director.

Theresa Wright, Community Affairs Manager.

City of License: Salinas. **Station DMA:** Monterey-Salinas, CA. **Rank:** 124.

Circulation © 2008 Nielsen. Coverage based on Nielsen study.

GrandTotal	Cable TV Households	Non-cable TV Households	Total TV Households
Estimated Station Totals *	132,720	90,180	222,900
Average Weekly Circulation (2008)	85,997	45,955	131,952
Average Daily Circulation (2008)			72,415
Station DMA Total	Cable TV Households	Non-cable TV Households	Total TV Households
Estimated Station Totals *	132,720	90,180	222,900
Average Weekly Circulation (2008)	85,997	45,955	131,952
Average Daily Circulation (2008)			72,415

*Estimated station totals are sums of the Nielsen TV and Cable TV household estimates for each county in which the station registers viewing of more than 5% as per the Nielsen Survey Methods.

KSBW-DT
Ch. 10

Network Service: NBC.

Licensee: Hearst-Argyle Stations Inc., 959 8th Ave., New York, NY 10019.

Studio: 238 John St., Salinas, CA 93901.

Mailing Address: 238 John St., Salinas, CA 93901.

Phone: 831-758-8888. **Fax:** 831-424-3750.

E-mail: dmarkowitz@hearst.com; twright@hearst.com

Web Site: <http://www.ksbw.com>

Technical Facilities: Channel No. 10 (192-198 MHz). Authorized power: 21.4-kw visual, aural. Antenna: 2415-ft above av. terrain, 315-ft. above ground, 3392-ft. above sea level.

Latitude	36°	45'	23"
Longitude	121°	30'	05"

Requests modification of CP for change to 20.6-kw visual, 2493-ft above av. terrain, 361-ft. above ground, 3438-ft. above sea level; BMPCDT-20080530AFT.

Holds CP for change to channel number 8, 19.2-kw visual; BPCDT-20080313ABW.

Note: Latitude and longitude coordinates shown are based on the North American Datum of 1927 (NAD 27) as currently required by the Mass Media Bureau of the FCC.

Ownership: Hearst-Argyle Television Inc. (Group Owner).

Began Operation: Station operating; no on-air date. Station plans to broadcast digitally on its analog channel allotment.

Represented (sales): Eagle Television Sales.

Personnel:

Joseph W. Heston, President & General Manager.

Jose Camacho, Operations Manager.

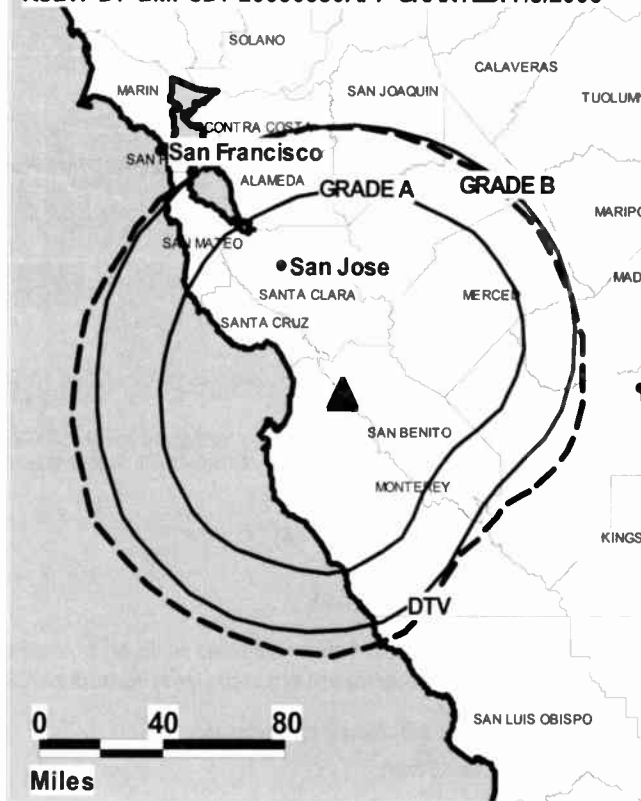
Wendy Hillan, General & National Sales Manager.

Colleen Andring, Local Sales Manager.

Lawton Dodd, News Director.

Don Engelhardt, Chief Engineer.

KSBW-DT BMPCDT-20080530AFT GRANTED: 7/3/2008



© 2009 Warren Communications News

Carol Pires, Business Manager.

Grace Glynn, Program Coordinator.

Ed Everest, Creative Services Director.

Theresa Wright, Community Affairs Manager.

City of License: Salinas. **Station DMA:** Monterey-Salinas, CA. **Rank:** 124.

Nielsen Data: Not available.

KPXN

Ch. 30

Network Service: ION.

Licensee: Paxson Los Angeles License Inc., 601 Clearwater Park Rd., West Palm Beach, FL 33401-6233.

Studio: 2600 Olive Ave, Ste 900, Burbank, CA 91505.

Mailing Address: 2600 Olive Ave, Ste 900, Burbank, CA 91505.

Phone: 818-409-5213. **Fax:** 818-409-5310.

E-mail: josephkoker@ionmedia.com

Web Site: http://www.ionmedia.com

Technical Facilities: Channel No. 30 (566-572 MHz). Authorized power: 3800-kw max. visual, aural. Antenna: 2345-ft above av. terrain, 157-ft. above ground, 5537-ft. above sea level.

Latitude	34°	11'	15"
Longitude	117°	41'	58"

Transmitter: 34 Sunset Ridge Rd., Mount Baldy.

Note: Latitude and longitude coordinates shown are based on the North American Datum of 1927 (NAD 27) as currently required by the Mass Media Bureau of the FCC.

Multichannel TV Sound: Stereo and separate audio program.

SNG Mobile Dish: 3-meter KC-band.

Ownership: ION Media Networks Inc. (Group Owner).

Began Operation: January 7, 1994. Transfer of control by ION Media Networks Inc. from Paxson Management Corp. & Lowell W. Paxson to CIG Media LLC approved by FCC December 31, 2007. Paxson Communications Corp. became ION Media Networks Inc. on June 26, 2006. Sale to Paxson Communications Corp. by Sandino Telecasters approved by FCC March 22, 1995.

Represented (legal): Dow Lohnes PLLC.

Represented (engineering): Lawrence Behr Associates Inc.

Personnel:

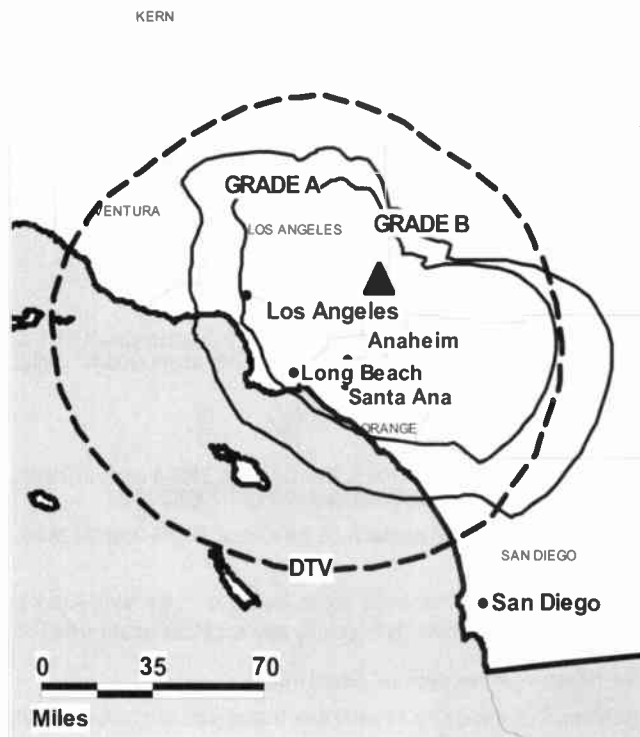
Susan Burns, Station Operation Manager.

Joe Roberts, Chief Engineer.

Matthew Vinke, Master Control Operator.

City of License: San Bernardino. **Station DMA:** Los Angeles, CA. **Rank:** 2.

KPXN BLCT-19940124KF GRANTED: 8/1/1994



© 2009 Warren Communications News

Circulation © 2008 Nielsen. Coverage based on Nielsen study.

GrandTotal	Cable TV Households	Non-cable TV Households	Total TV Households
Estimated Station Totals *	2,605,760	2,740,600	5,346,360
Average Weekly Circulation (2008)	226,069	211,560	437,629
Average Daily Circulation (2008)			92,275

Station DMA Total	Cable TV Households	Non-cable TV Households	Total TV Households
Estimated Station Totals *	2,605,760	2,740,600	5,346,360
Average Weekly Circulation (2008)	226,069	211,560	437,629
Average Daily Circulation (2008)			92,275

*Estimated station totals are sums of the Nielsen TV and Cable TV household estimates for each county in which the station registers viewing of more than 5% as per the Nielsen Survey Methods.

KPXN-DT
Ch. 38

Network Service: ION.

Licensee: Paxson Los Angeles License Inc., 601 Clearwater Park Rd., West Palm Beach, FL 33401-6233.

Studio: 2600 Olive Ave, Ste 900, Burbank, CA 91505.

Mailing Address: 2600 Olive Ave, Ste 900, Burbank, CA 91505.

Phone: 818-409-5213. **Fax:** 818-409-5310.

E-mail: josephkoker@ionmedia.com

Web Site: <http://www.ionmedia.com>

Technical Facilities: Channel No. 38 (614-620 MHz). Authorized power: 1000-kw max. visual, aural. Antenna: 2983-ft above av. terrain, 173-ft. above ground, 5599-ft. above sea level.

Latitude	34°	12'	46"
Longitude	118°	03'	41"

Note: Latitude and longitude coordinates shown are based on the North American Datum of 1927 (NAD 27) as currently required by the Mass Media Bureau of the FCC.

Ownership: ION Media Networks Inc. (Group Owner).

Began Operation: Station operating; no on-air date

Represented (legal): Dow Lohnes PLLC.

Personnel:

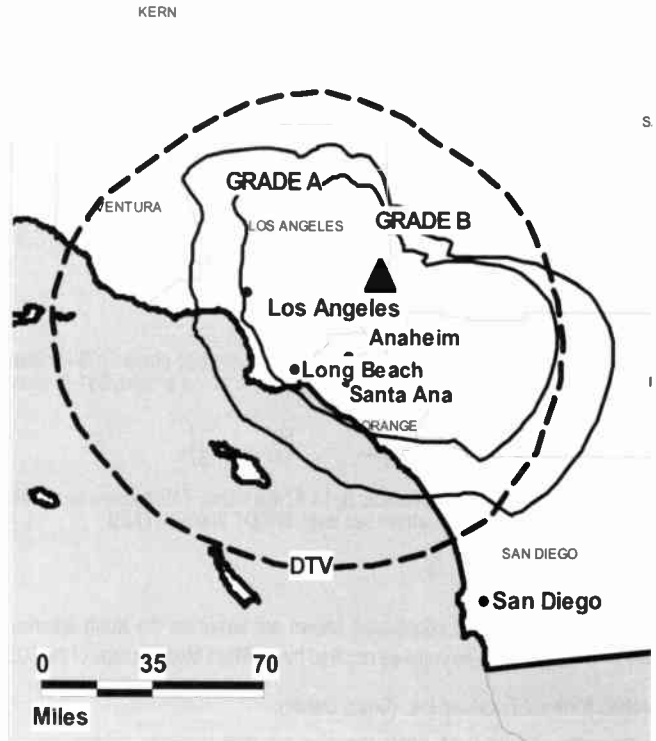
Susan Burns, Station Operation Manager.

Joe Roberts, Chief Engineer.

Matthew Vinke, Master Control Operator.

City of License: San Bernardino. **Station DMA:** Los Angeles, CA. **Rank:** 2.

KPXN-DT BMPCDT-20021126AAU GRANTED: 4/16/2003



© 2009 Warren Communications News

Nielsen Data: Not available.

KFMB-DT
Ch. 55

Network Service: CBS.

Licensee: Midwest Television Inc., PO Box 85888, 7677 Engineer Rd., San Diego, CA 92186-5888.

Studio: 7677 Engineer Rd., San Diego, CA 92111.

Mailing Address: 7677 Engineer Rd., San Diego, CA 92111.

Phone: 858-571-8888. **Fax:** 858-560-0627.

E-mail: desk@kfmb.com

Web Site: http://www.cbs8.com

Technical Facilities: Channel No. 55 (716-722 MHz). Authorized power: 703-kw max. visual, aural. Antenna: 682-ft above av. terrain, 187-ft. above ground, 951-ft. above sea level.

Latitude	32°	50'	17"
Longitude	117°	14'	57"

Holds CP for change to channel number 8, 14.87-kw visual, 745-ft above av. terrain, 248-ft. above ground, 1014-ft. above sea level; BPCDT-20080317ABU.

Transmitter: Mount Soledad.

Note: Latitude and longitude coordinates shown are based on the North American Datum of 1927 (NAD 27) as currently required by the Mass Media Bureau of the FCC.

Ownership: Midwest Television Inc. (Group Owner).

Began Operation: February 24, 2000. Standard and High Definition. Station plans to broadcast digitally on its analog channel allotment.

Represented (legal): Covington & Burling.

Represented (sales): TeleRep Inc.

Represented (engineering): Hammett & Edison Inc.

Personnel:

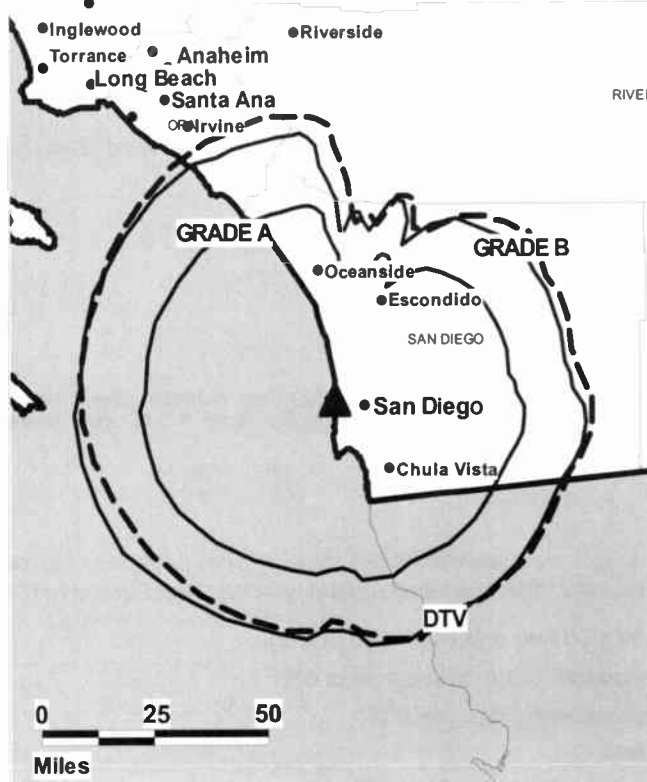
Ed Trimble, President & General Manager.

Greg Greer, Sales Director.

Steve Flynn, Local Sales Manager.

Sheri Kowalke, Regional Sales Manager.

'KFMB-DT BPCDT-20080317ABU GRANTED: 3/20/2008



© 2009 Warren Communications News

Fred D'Ambrosi, News Director.

Richard Lochmann, Chief Engineer.

Jeanette Schierbaum, Financial Services Director.

Barbara Chandler, Programming & Promotion Director.

Thelma Presichi, Traffic Manager.

City of License: San Diego. **Station DMA:** San Diego, CA. **Rank:** 28.

Nielsen Data: Not available.

KFMB-TV
Ch. 8

Network Service: CBS.

Licensee: Midwest Television Inc., PO Box 85888, 7677 Engineer Rd., San Diego, CA 92186-5888.

Studio: 7677 Engineer Rd., San Diego, CA 92111.

Mailing Address: 7677 Engineer Rd., San Diego, CA 92111.

Phone: 858-571-8888. **Fax:** 858-560-0627.

E-mail: desk@kfmb.com

Web Site: http://www.cbs8.com

Technical Facilities: Channel No. 8 (180-186 MHz). Authorized power: 316-kw visual, 63.1-kw aural. Antenna: 740-ft above av. terrain, 284-ft. above ground, 1049-ft. above sea level.

Latitude 32° 50' 17"
Longitude 117° 14' 58"

Transmitter: 7000 La Jolla Scenic Dr., La Jolla.

Note: Latitude and longitude coordinates shown are based on the North American Datum of 1927 (NAD 27) as currently required by the Mass Media Bureau of the FCC.

Multichannel TV Sound: Stereo only.

Satellite Earth Stations: Transmitter RCA; Scientific-Atlanta, 7-meter C-band; Miralite, 3.8-meter KC-band; Scientific-Atlanta, 4.5-meter C-band; Paraclipse, 4.5-meter C-band; Standard Agile Omni receivers.

Ownership: Midwest Television Inc. (Group Owner).

Began Operation: May 16, 1949. Sale to Kennedy Broadcasting Co. approved by FCC April 25, 1951 (Television Digest, Vol. 7:18). Sale to Wrather-Alvarez Broadcasting approved by FCC March 25, 1953 (Vol 9:5, 13). Sale of 38.89% interest by Maria Helen Alvarez to Marietta Investment Corp. approved by FCC July 2, 1958 (Vol. 14:24, 27). Merger of Marietta Broadcasting Inc. into Transcontinent Television Corp. approved by FCC May 13, 1959 (Vol. 15:7, 12, 20). Sale to present owner by Transcontinent Television Corp. approved by FCC in 1964. Assumption of majority interest by Elisabeth Meyer Kimmel approved by FCC April 17, 2007.

Represented (sales): TeleRep Inc.

Represented (legal): Covington & Burling.

Represented (engineering): Hammett & Edison Inc.

Personnel:

Ed Trimble, President & General Manager.

Greg Greer, Sales Director.

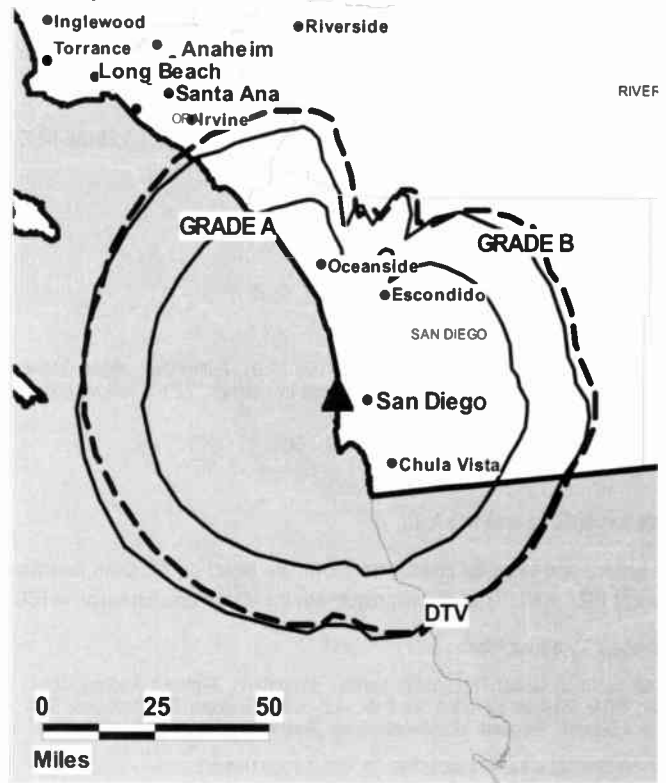
Steve Flynn, Local Sales Manager.

Sheri Kowalke, Regional Sales Manager.

Fred D'Ambrosi, News Director.

Richard Lochmann, Chief Engineer.

'KFMB-TV BPCT-4509 GRANTED: 5/16/1972



© 2009 Warren Communications News

Jeanette Schierbaum, Financial Services Director.

Barbara Chandler, Programming & Promotion Director.

Thelma Presichi, Traffic Manager.

City of License: San Diego. **Station DMA:** San Diego, CA. **Rank:** 28.

Circulation © 2008 Nielsen. Coverage based on Nielsen study.

GrandTotal	Cable TV Households	Non-cable TV Households	Total TV Households
Estimated Station Totals *	831,210	220,000	1,051,210
Average Weekly Circulation (2008)	556,911	106,480	663,391
Average Daily Circulation (2008)			321,670
Station DMA Total	Cable TV Households	Non-cable TV Households	Total TV Households
Estimated Station Totals *	831,210	220,000	1,051,210
Average Weekly Circulation (2008)	556,911	106,480	663,391
Average Daily Circulation (2008)			321,670

*Estimated station totals are sums of the Nielsen TV and Cable TV household estimates for each county in which the station registers viewing of more than 5% as per the Nielsen Survey Methods.

KGTV
Ch. 10

Network Service: ABC.

Licensee: McGraw-Hill Broadcasting Co., PO Box 85347, San Diego, CA 92186-5347.

Studio: 4600 Air Way, San Diego, CA 92102.

Mailing Address: 4600 Air Way, San Diego, CA 92102.

Phone: 619-237-1010. **Fax:** 619-527-0369.

E-mail: susan_turman@10news.com

Web Site: http://www.10news.com

Technical Facilities: Channel No. 10 (192-198 MHz). Authorized power: 316-kw visual, 31.6-kw aural. Antenna: 745-ft above av. terrain, 223-ft. above ground, 1007-ft. above sea level.

Latitude 32° 50' 20"
Longitude 117° 14' 56"

Transmitter: 7022 La Jolla Scenic Dr.

Note: Latitude and longitude coordinates shown are based on the North American Datum of 1927 (NAD 27) as currently required by the Mass Media Bureau of the FCC.

Multichannel TV Sound: Stereo only.

Satellite Earth Stations: Transmitter Larcam; Microdyne, 7-meter; Andrew, 9.1-meter; RCA, 3-meter Ku-band; Andrew, 4.5-meter; Satcom Technologies, 5.1-meter KC-band; Standard Communications, Avantek receivers.

Ownership: McGraw-Hill Broadcasting Co. Inc. (Group Owner).

Began Operation: September 13, 1953. Transfer of control to Fox, Wells & Co. by Tom Sharp, Charles E. Salik & TBC group approved by FCC October 13, 1954 (Television Digest, Vol. 13:31, 32, 34, 38, 42). Sale of 46.22% to Newsweek by Fox, Wells & Co. interests approved by FCC August 7, 1957 (Vol. 13:30, 33). Sale to Time-Life approved by FCC March 21, 1962 (Vol. 2:13). Sale to present owner by Time-Life approved by FCC March 8, 1972 (Vol. 12:10, 11).

Represented (sales): Harrington Righter & Parsons Inc. (HRP).

Represented (legal): Dow Lohnes PLLC.

Personnel:

Jeffrey Block, Vice President & General Manager.

Michael Biltucci, Engineering & Operations Director.

Ken Rycyzyn, General Sales Manager.

Mark Sukenik, National Sales Manager.

Christine Lyles-Bauer, Local Sales Manager.

Gary Brown, News Director.

Ron Eden, Chief Engineer.

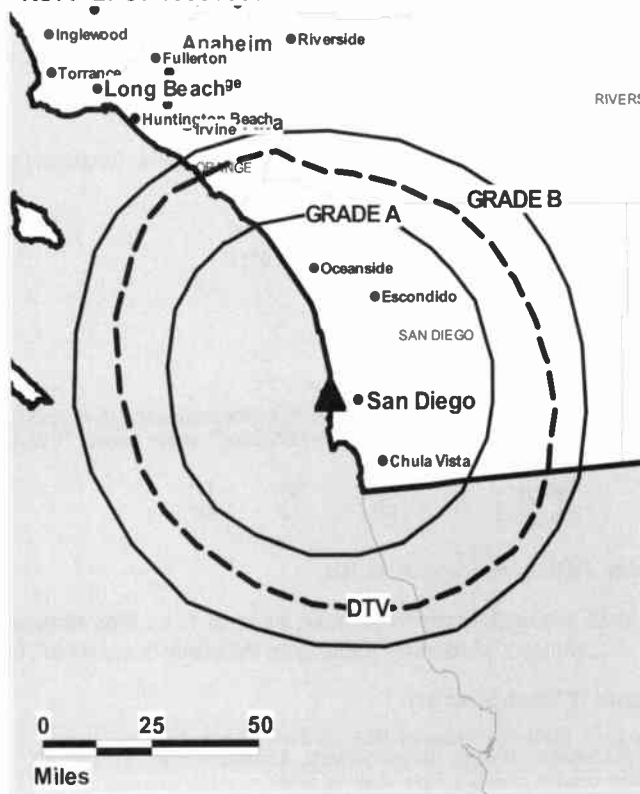
Paul Kaderabek, Business Manager.

William Roland, Promotions Manager.

Susan Turman, Programming Manager.

Don Wells, Creative Services Director.

KGTV BPCT-19990330KF GRANTED: 11/23/1999



Pam Smith, Traffic Manager.

City of License: San Diego. **Station DMA:** San Diego, CA. Rank: 28.

Circulation © 2008 Nielsen. Coverage based on Nielsen study.

GrandTotal	Cable TV Households	Non-cable TV Households	Total TV Households
Estimated Station Totals *	850,670	220,000	1,070,670
Average Weekly Circulation (2008)	500,152	93,720	593,872
Average Daily Circulation (2008)			243,180
Station DMA Total	Cable TV Households	Non-cable TV Households	Total TV Households
Estimated Station Totals *	831,210	220,000	1,051,210
Average Weekly Circulation (2008)	497,895	93,720	591,615
Average Daily Circulation (2008)			242,830
Other DMA Total	Cable TV Households	Non-cable TV Households	Total TV Households
Estimated Station Totals *	19,460	0	19,460
Average Weekly Circulation (2008)	2,257	0	2,257
Average Daily Circulation (2008)			350

*Estimated station totals are sums of the Nielsen TV and Cable TV household estimates for each county in which the station registers viewing of more than 5% as per the Nielsen Survey Methods.

KGTV-DT
Ch. 25

Network Service: ABC.

Licensee: McGraw-Hill Broadcasting Co., PO Box 85347, San Diego, CA 92186-5347.

Studio: 4600 Air Way, San Diego, CA 92102.

Mailing Address: 4600 Air Way, San Diego, CA 92102.

Phone: 619-237-1010. **Fax:** 601-327-0369.

E-mail: susan.turman@10news.com

Web Site: http://www.10news.com

Technical Facilities: Channel No. 25 (536-542 MHz). Authorized power: 1000-kw max. visual, aural. Antenna: 673-ft above av. terrain, 151-ft. above ground, 935-ft. above sea level.

Latitude	32°	50'	20"
Longitude	117°	14'	56"

Requests CP for change to channel number 10, 21-kw visual, 745-ft above av. terrain, 223-ft. above ground, 1007-ft. above sea level; BPCDT-20080310AAX.

Transmitter: 7022 La Jolla Scenic Dr.

Note: Latitude and longitude coordinates shown are based on the North American Datum of 1927 (NAD 27) as currently required by the Mass Media Bureau of the FCC.

Satellite Earth Stations: Transmitter Larcen; RCA, 3-meter Ku-band; Andrew, 4.5-meter; Satcom Technologies, 5.1-meter KC-band; Microdyne, 7-meter; Andrew, 9.1-meter; Standard Communications, Avantek receivers.

Ownership: McGraw-Hill Broadcasting Co. Inc. (Group Owner).

Began Operation: September 13, 1999. Standard and High Definition. Station plans to broadcast digitally on its analog channel allotment.

Personnel:

Jeffrey Block, Vice President & General Manager.

Michael Biltucci, Engineering & Operations Director.

Ken Ryczyn, General Sales Manager.

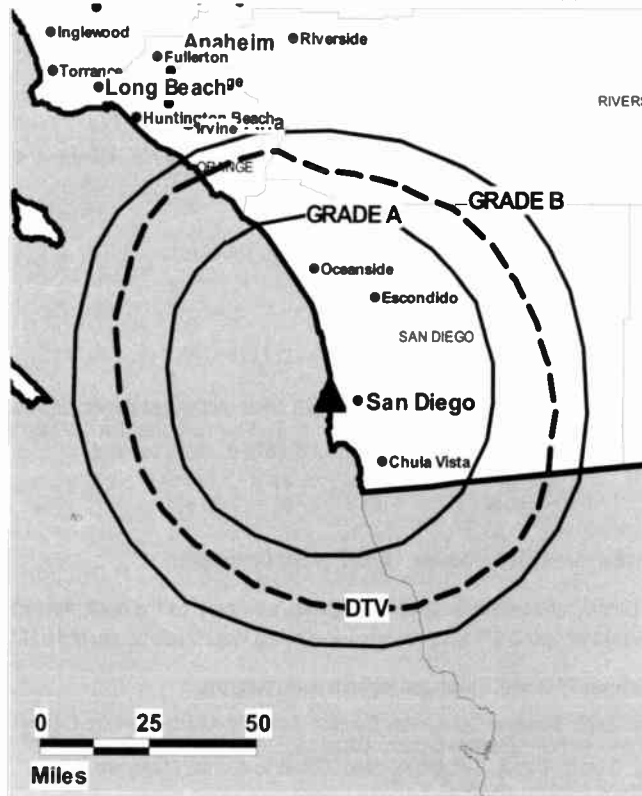
Mark Sukenik, National Sales Manager.

Christine Lyles-Bauer, Local Sales Manager.

Gary Brown, News Director.

Paul Kaderabek, Business Manager.

KGTV-DT BPCDT-20000418AAU GRANTED: 8/28/2001



© 2009 Warren Communications News

Ron Eden, Chief Engineer.

William Roland, Promotions Manager.

Susan Turman, Programming Manager.

Don Wells, Creative Services Director.

Pam Smith, Traffic Manager.

City of License: San Diego. **Station DMA:** San Diego, CA. **Rank:** 28.

Nielsen Data: Not available.

KNSD
Ch. 39

Network Service: NBC.

Licensee: Station Venture Operations LP, 1299 Pennsylvania Ave NW, 11th Floor, c/o NBC Inc, Washington, DC 20004.

Studio: 225 Broadway, Ste 100, San Diego, CA 92101.

Mailing Address: 225 Broadway, Ste 100, San Diego, CA 92101.

Phone: 619-231-3939. Fax: 619-578-0225.

E-mail: heather.boh@nbcuni.com

Web Site: http://www.nbcsandiego.com

Technical Facilities: Channel No. 39 (320-626 MHz). Authorized power: 2500-kw max. & 813-kw horizontal visual, 500-kw & 81.3-kw horizontal aural. Antenna: 1894-ft above av. terrain, 155-ft. above ground, 2678-ft. above sea level.

Latitude 32° 41' 48"
Longitude 116° 56' 05.8"

Transmitter: San Miguel Mountain, 13-mi. E of San Diego center.

Note: Latitude and longitude coordinates shown are based on the North American Datum of 1927 (NAD 27) as currently required by the Mass Media Bureau of the FCC.

Multichannel TV Sound: Stereo and separate audio program.

Satellite Earth Stations: Transmitter Comark; Scientific-Atlanta, 7-meter C-band; Scientific-Atlanta, 10-meter C-band; Dalsat, 4.6-meter Ku-band; Chapparral, 5-meter C-band; Dalsat, 6-meter Ku-band; Scientific-Atlanta, Microdyne, Harris, Chapparral, Andrew receivers.

SNG Mobile Dish: Andrew, 2.3-meter Ku-band.

Ownership: Station Venture Operations LP (Group Owner).

Began Operation: November 14, 1965. Sale to Bass Brothers Enterprises by San Diego Telecasters Inc. (Lawrence Shushan, Paul Corriere, Sample-Brown Enterprises and Town & Country Development) approved by FCC August 31, 1967. Sale to Storer Communications by Bass Brothers approved by FCC September 30, 1974. Sale to Gillett Communications Inc. by Storer Communications approved by FCC August 20, 1987. Transfer to Trustee approved by FCC September 1, 1992. Sale to New World Communications Group approved by FCC April 13, 1993. Sale to National Broadcasting Co. by New World Communications Group approved by FCC November 7, 1996. Sale to present owner approved by FCC March 2, 1998.

Represented (sales): NBC Universal Sales & Marketing.

Represented (legal): NBC Universal Inc. (Legal).

Personnel:

Jackie Bradford, President & General Manager.

Chris McDonnell, Vice President, Sales.

Penny Martin, Vice President, Programming & Creative Services Director.

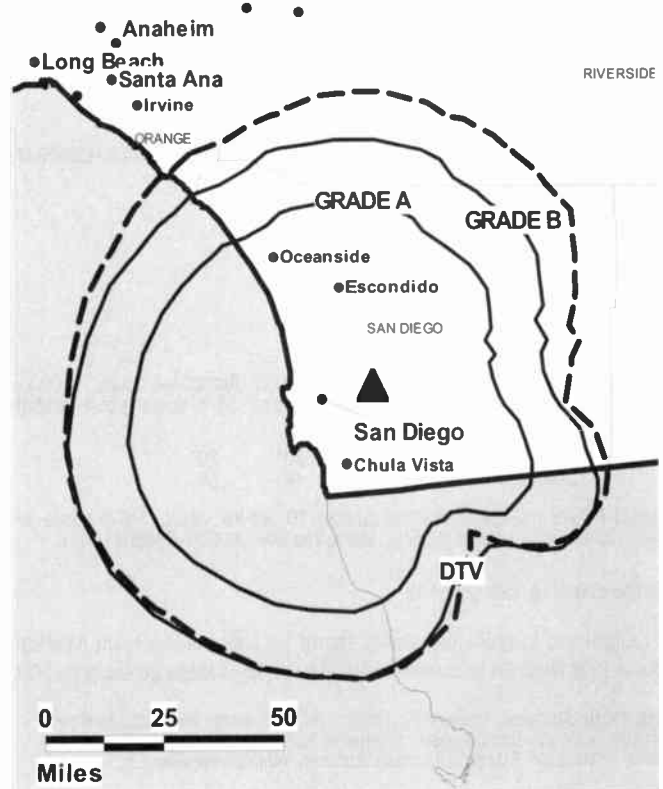
Randy Mickler, Operations & Engineering Director.

Jeff Espiritu, Local Sales Manager.

Steve Weber, National Sales Manager.

Chris Johnson, National Sales Manager.

KNSD BPCT-19920818KE GRANTED: 11/20/1992



© 2009 Warren Communications News

Deb Lawrence, Marketing Director.

Greg Dawson, News Director.

Pat Casillas, Traffic Manager.

Matthew Lobdell, Finance Director.

City of License: San Diego. **Station DMA:** San Diego, CA. **Rank:** 28.

Circulation © 2008 Nielsen. Coverage based on Nielsen study.

GrandTotal	Cable TV Households	Non-cable TV Households	Total TV Households
Estimated Station Totals *	831,210	220,000	1,051,210
Average Weekly Circulation (2008)	546,105	100,100	646,205
Average Daily Circulation (2008)			298,544

Station DMA Total	Cable TV Households	Non-cable TV Households	Total TV Households
Estimated Station Totals *	831,210	220,000	1,051,210
Average Weekly Circulation (2008)	546,105	100,100	646,205
Average Daily Circulation (2008)			298,544

*Estimated station totals are sums of the Nielsen TV and Cable TV household estimates for each county in which the station registers viewing of more than 5% as per the Nielsen Survey Methods.

KNSD-DT
Ch. 40

Network Service: NBC.

Licensee: Station Venture Operations LP, 1299 Pennsylvania Ave NW, 11th Floor, c/o NBC Inc, Washington, DC 20004.

Studio: 225 Broadway, Ste 100, San Diego, CA 92101.

Mailing Address: 225 Broadway, Ste 100, San Diego, CA 92101.

Phone: 619-231-3939. **Fax:** 619-578-0225.

E-mail: heather.bohn@nbcuni.com

Web Site: <http://www.nbcsandiego.com>

Technical Facilities: Channel No. 40 (626-632 MHz). Authorized power: 370-kw max. visual, aural. Antenna: 1857-ft above av. terrain, 121-ft. above ground, 2641-ft. above sea level.

Latitude	32°	41'	48"
Longitude	116°	56'	006"

Holds CP for change to 1847-ft above av. terrain, 112-ft. above ground, 2631-ft. above sea level; BMPCDT-20041029AHV.

Transmitter: On San Miguel Mountain, 13-mi. E of San Diego.

Note: Latitude and longitude coordinates shown are based on the North American Datum of 1927 (NAD 27) as currently required by the Mass Media Bureau of the FCC.

Ownership: Station Venture Operations LP (Group Owner).

Began Operation: November 1, 1999. High Definition.

Personnel:

Jackie Bradford, President & General Manager.

Chris McDonnell, Vice President, Sales.

Penny Martin, Vice President, Programming & Creative Services Director.

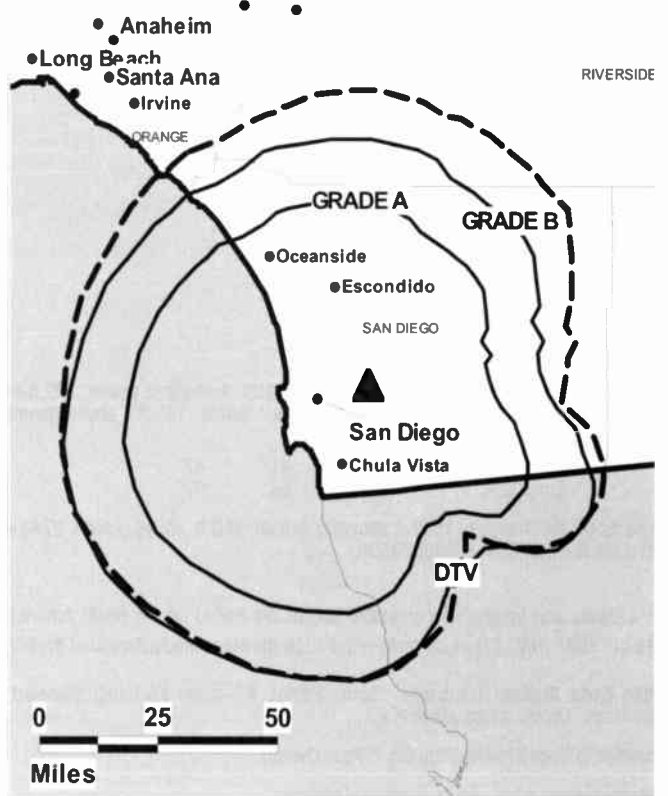
Randy Mickler, Operations & Engineering Director.

Jeff Espiritu, Local Sales Manager.

Chris Johnson, National Sales Manager.

Steve Weber, National Sales Manager.

KNSD-DT BMPCDT-20041029AHV GRANTED: 11/3/2004



© 2009 Warren Communications News

Deb Lawrence, Marketing Director.

Greg Dawson, News Director.

Pat Casillas, Traffic Manager.

Matthew Lobdell, Finance Director.

City of License: San Diego. **Station DMA:** San Diego, CA. **Rank:** 28.

Nielsen Data: Not available.

KSWB-DT

Ch. 19

Network Service: FOX.

Licensee: KSWB Inc., 7191 Engineer Rd, San Diego, CA 92111.

Studio: 7191 Engineer Rd., San Diego, CA 92111.

Mailing Address: 7191 Engineer Rd., San Diego, CA 92111.

Phone: 858-492-9269. **Fax:** 858-268-0401.

E-mail: rschonbak@tribune.com

Web Site: http://www.sandiegocw.com

Technical Facilities: Channel No. 19 (500-506 MHz). Authorized power: 322.8-kw max. visual, aural. Antenna: 1962-ft above av. terrain, 181-ft. above ground, 2744-ft. above sea level.

Latitude	32°	41'	47"
Longitude	116°	56'	07"

Requests CP for change to 1962-ft above av. terrain, 180-ft. above ground, 2743-ft. above sea level; BPCDT-20080620ADN.

Note: Latitude and longitude coordinates shown are based on the North American Datum of 1927 (NAD 27) as currently required by the Mass Media Bureau of the FCC.

Satellite Earth Station: Transmitter Harris; Patriot, 4.5-meter KC-band; Standard Agile Omni, Drake, Alcoa receivers.

Ownership: Tribune Broadcasting Co. (Group Owner).

Began Operation: July 2, 2000. Standard Definition.

Represented (sales): TeleRep Inc.

Represented (engineering): du Treil, Lundin & Rackley Inc.

Represented (legal): Dow Lohnes PLLC.

Personnel:

Ray Schonbak, Vice President & General Manager.

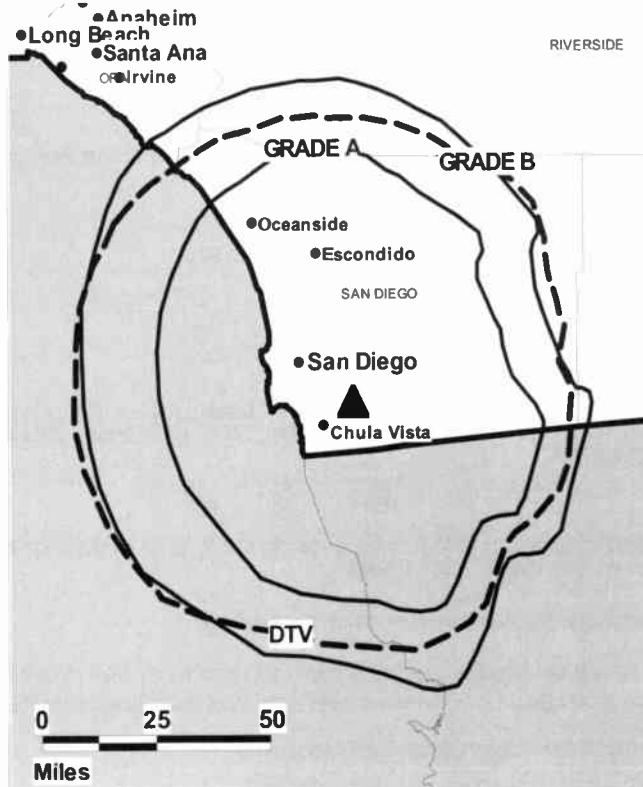
Gabe Guzman, Master Control Operations Manager.

Scott Heath, General Sales Manager.

Michael Martin, Local Sales Manager.

Scot M. Linden, National Sales Manager, West.

KSWB-DT BPCDT-20031219ACA GRANTED: 1/23/2004



© 2009 Warren Communications News

Elaine Bordessa Newbrough, National Sales Manager, East.

John Weigand, Chief Engineer.

Dan Mitrovich, Comptroller & Human Resources Director.

Sandi Banister, Promotion Manager.

Will Givens, Creative Services Director.

City of License: San Diego. Station DMA: San Diego, CA. Rank: 28.

Nielsen Data: Not available.

KSWB-TV

Ch. 69

Network Service: FOX.

Licensee: KSWB Inc., 7191 Engineer Rd, San Diego, CA 92111.

Studio: 7191 Engineer Rd., San Diego, CA 92111.

Mailing Address: 7191 Engineer Rd., San Diego, CA 92111.

Phone: 858-492-9269. **Fax:** 858-268-0401.

E-mail: rschonbak@tribune.com

Web Site: http://www.sandiegocw.com

Technical Facilities: Channel No. 69 (800-806 MHz). Authorized power: 4500-kw max. visual, aural. Antenna: 1949-ft above av. terrain, 138-ft. above ground, 2701-ft. above sea level.

Latitude 32° 41' 47"
Longitude 116° 56' 10"

Transmitter: Mount San Miguel, San Diego.

Note: Latitude and longitude coordinates shown are based on the North American Datum of 1927 (NAD 27) as currently required by the Mass Media Bureau of the FCC.

Satellite Earth Station: Transmitter Harris; Patriot, 4.5-meter KC-band; Standard Agile Omni, Drake, Alcoa receivers.

Ownership: Tribune Broadcasting Co. (Group Owner).

Began Operation: September 30, 1984. Transfer of control from public shareholders of the Tribune Co. to Tribune Employee Stock Ownership Plan approved by FCC November 30, 2007. Sale to present owner by San Diego Television approved by FCC March 15, 1996.

Represented (sales): TeleRep Inc.

Represented (legal): Dow Lohnes PLLC.

Represented (engineering): du Treil, Lundin & Rackley Inc.

Personnel:

Ray Schonbak, Vice President & General Manager.

Gabe Guzman, Master Control Operations Manager.

Scott Heath, General Sales Manager.

Michael Martin, Local Sales Manager.

Scot M. Linden, National Sales Manager, West.

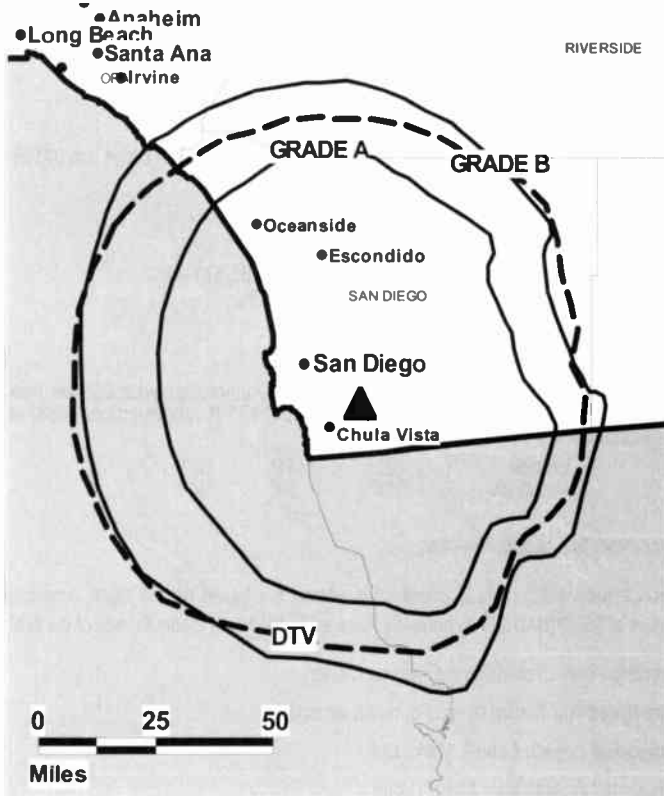
Elaine Bordessa Newbrough, National Sales Manager, East.

John Weigand, Chief Engineer.

Dan Mitrovich, Comptroller & Human Resources Director.

Sandi Banister, Promotion Manager.

KSWB-TV BPCT-19960701KH GRANTED: 3/25/1997



Will Givens, Creative Services Director.

City of License: San Diego. **Station DMA:** San Diego, CA. **Rank:** 28.

Circulation © 2008 Nielsen. Coverage based on Nielsen study.

GrandTotal	Cable TV Households	Non-cable TV Households	Total TV Households
Estimated Station Totals *	831,210	220,000	1,051,210
Average Weekly Circulation (2008)	207,802	52,580	260,382
Average Daily Circulation (2008)			87,250
Station DMA Total	Cable TV Households	Non-cable TV Households	Total TV Households
Estimated Station Totals *	831,210	220,000	1,051,210
Average Weekly Circulation (2008)	207,802	52,580	260,382
Average Daily Circulation (2008)			87,250

*Estimated station totals are sums of the Nielsen TV and Cable TV household estimates for each county in which the station registers viewing of more than 5% as per the Nielsen Survey Methods.

KUSI-DT
Ch. 18

Network Service: IND.

Licensee: Channel 51 of San Diego Inc., 4575 Viewridge Ave., San Diego, CA 92123.

Studio: 4575 Viewridge Ave., San Diego, CA 82123.

Mailing Address: PO Box 719051, San Diego, CA 92171.

Phone: 858-571-5151; 858-505-5120 (sales). **Fax:** 858-571-4852.

E-mail: crlarge@kusi.com

Web Site: http://www.kusi.com

Technical Facilities: Channel No. 18 (494-500 MHz). Authorized power: 355-kw max. visual, aural. Antenna: 1890-ft above av. terrain, 171-ft. above ground, 2687-ft. above sea level.

Latitude	32°	41'	50"
Longitude	116°	56'	04"

Transmitter: San Miguel Mountain.

Note: Latitude and longitude coordinates shown are based on the North American Datum of 1927 (NAD 27) as currently required by the Mass Media Bureau of the FCC.

Ownership: Texas Television Inc. (Group Owner).

Began Operation: Station operating; no on-air date

Represented (legal): Cohn & Marks LLP.

Represented (sales): Katz Media Group.

Represented (engineering): Bernard R. Segal PE.

Personnel:

Michael D. McKinnon, President & General Manager.

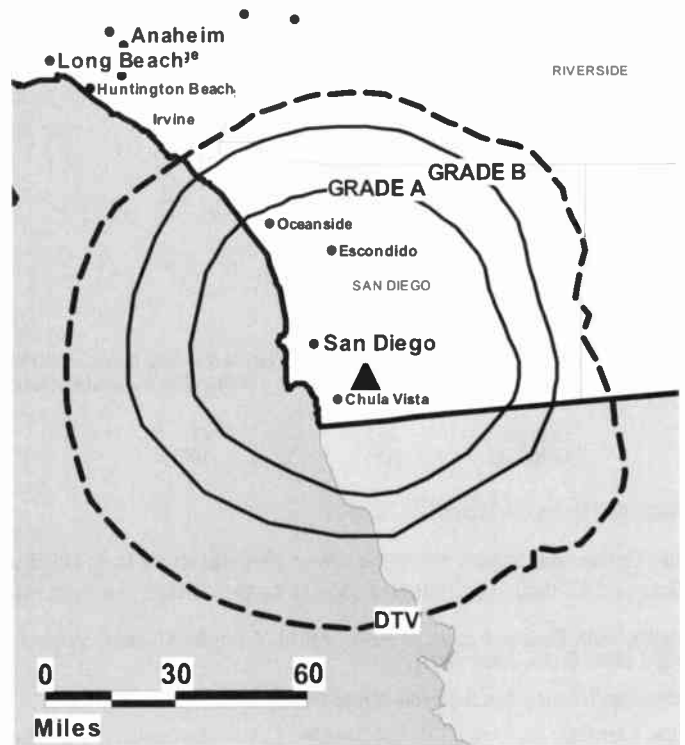
Mike McKinnon Jr., Vice President, Broadcast Operations & Programming.

Vince Douglas, Operations Manager.

Richard Large, Vice President, Engineering.

Charlie Mandala, General Sales Manager.

KUSI-DT B MPCDT-20000428ABV GRANTED: 8/6/2001



© 2009 Warren Communications News

Gregg Rawdin, National Sales Manager, West Coast.

Steve Cohen, News Director.

Kiat Tohsakul, Traffic Manager.

City of License: San Diego. Station DMA: San Diego, CA. Rank: 28.

Nielsen Data: Not available.

KUSI-TV
Ch. 51

Network Service: IND.

Licensee: Channel 51 of San Diego Inc., 4575 Viewridge Ave., San Diego, CA 92123.

Studio: 4575 Viewridge Ave., San Diego, CA 92123.

Mailing Address: PO Box 719051, San Diego, CA 92171.

Phone: 858-571-5151; 858-505-5120 (sales). Fax: 858-571-4852.

E-mail: crlarge@kusi.com

Web Site: http://www.kusi.com

Technical Facilities: Channel No. 51 (692-698 MHz). Authorized power: 2820-kw max. visual, aural. Antenna: 1916-ft above av. terrain, 177-ft. above ground, 2694-ft. above sea level.

Latitude 32° 41' 49"
Longitude 116° 56' 05"

Transmitter: Mount San Miguel.

Note: Latitude and longitude coordinates shown are based on the North American Datum of 1927 (NAD 27) as currently required by the Mass Media Bureau of the FCC.

Multichannel TV Sound: Stereo only.

Satellite Earth Station: Transmitter Comark; Scientific-Atlanta, 7-meter C-band; Standard Agile Omni receivers.

Ownership: Texas Television Inc. (Group Owner).

Began Operation: September 13, 1982. Transfer of control to present owner from United States International University approved by FCC April 10, 1990.

Represented (sales): Katz Media Group.

Represented (legal): Cohn & Marks LLP.

Personnel:

Michael D. McKinnon, President & General Manager.

Mike McKinnon Jr., Vice President, Broadcast Operations & Programming.

Richard Large, Vice President, Engineering.

Vince Douglas, Operations Manager.

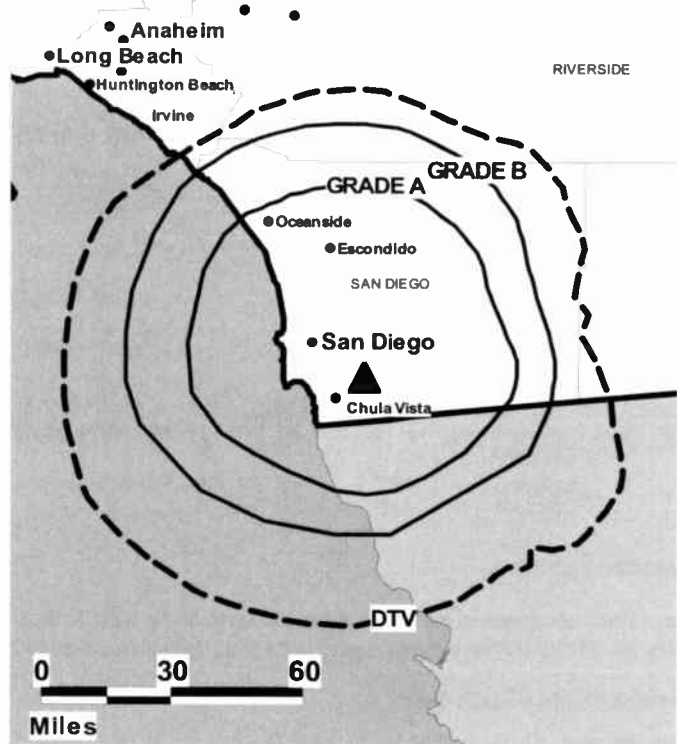
Charlie Mandala, General Sales Manager.

Gregg Rawdin, National Sales Manager, West Coast.

Steve Cohen, News Director.

Kiat Tohsakul, Traffic Manager.

KUSI-TV BPCT-19980720KF GRANTED: 12/3/1998



© 2009 Warren Communications News

City of License: San Diego. **Station DMA:** San Diego, CA. **Rank:** 28.

Circulation © 2008 Nielsen. Coverage based on Nielsen study.

GrandTotal	Cable TV Households	Non-cable TV Households	Total TV Households
Estimated Station Totals *	831,210	220,000	1,051,210
Average Weekly Circulation (2008)	302,560	49,060	351,620
Average Daily Circulation (2008)			155,579
Station DMA Total	Cable TV Households	Non-cable TV Households	Total TV Households
Estimated Station Totals *	831,210	220,000	1,051,210
Average Weekly Circulation (2008)	302,560	49,060	351,620
Average Daily Circulation (2008)			155,579

*Estimated station totals are sums of the Nielsen TV and Cable TV household estimates for each county in which the station registers viewing of more than 5% as per the Nielsen Survey Methods.

California — San Francisco

KBCW
Ch. 44

Network Service: CW.

Licensee: Paramount Stations Group of Washington Inc., 2000 K St NW, Suite 725, Washington, DC 20006.

Studio: 855 Battery St., San Francisco, CA 94111.

Mailing Address: 855 Battery St., San Francisco, CA 94111.

Phone: 415-765-8144. Fax: 415-765-8844.

E-mail: lrjames@kpix.cbs.com

Web Site: <http://www.cwbayarea.com>

Technical Facilities: Channel No. 44 (650-656 MHz). Authorized power: 5000-kw max. visual, aural. Antenna: 1611-ft above av. terrain, 879-ft. above ground, 1713-ft. above sea level.

Latitude	37°	45'	19"
Longitude	122°	27'	06"

Transmitter: Mount Sutro.

Note: Latitude and longitude coordinates shown are based on the North American Datum of 1927 (NAD 27) as currently required by the Mass Media Bureau of the FCC.

Ownership: CBS Corp. (Group Owner).

Began Operation: January 2, 1968. Sale to United Television Inc. by Field Communications approved by FCC May 26, 1983 (Television Digest, Vol. 22:45, 47). Sale to Fox Television Stations Inc. by United Television Inc. approved by FCC July 23, 2001 (Vol. 40:34; 41:31). Station was swapped for Viacom International Inc.'s WDCA(TV) Washington, DC and KTXH(TV) Houston, TX. FCC approved deal October 26, 2001.

Represented (sales): CBS Television Network (Sales).

Represented (legal): Leventhal, Senter & Lerman PLLC.

Personnel:

Ron Longinotti, President & General Manager.

Dan Ackerman, Sales Director.

Dave Kamalman, Local Sales Manager.

Thomas Spitz, Program Operations Director.

Rob Genolio, Creative Director.

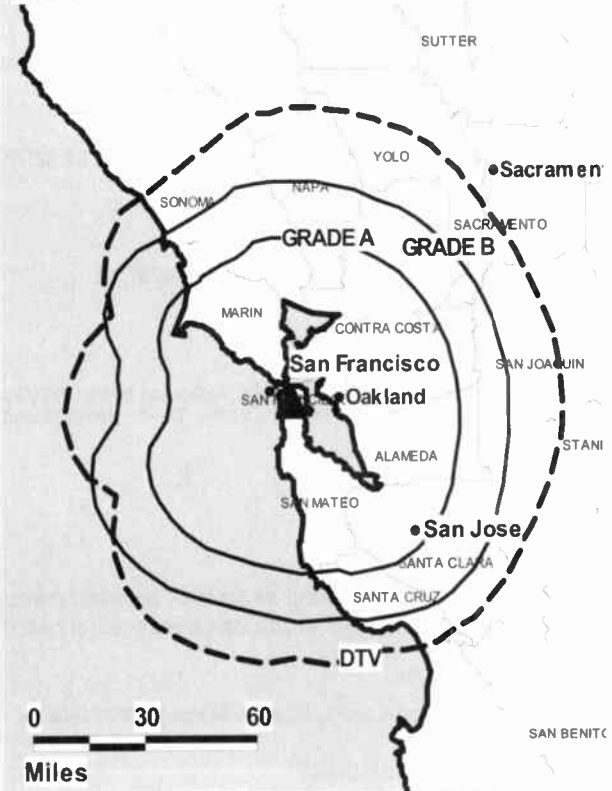
Michael Englehaupt, Engineering Director.

George Brandt, Controller.

City of License: San Francisco. Station DMA: San Francisco-Oakland-San Jose, CA.

Rank: 6.

KBCW BPCT-19880711KF GRANTED: 8/24/1988



© 2009 Warren Communications News

Circulation © 2008 Nielsen. Coverage based on Nielsen study.

Grand Total	Cable TV Households	Non-cable TV Households	Total TV Households
Estimated Station Totals *	1,617,820	807,630	2,425,450
Average Weekly Circulation (2008)	526,887	217,928	744,815
Average Daily Circulation (2008)			224,318
Station DMA Total	Cable TV Households	Non-cable TV Households	Total TV Households
Estimated Station Totals *	1,611,810	807,630	2,419,440
Average Weekly Circulation (2008)	525,769	217,928	743,697
Average Daily Circulation (2008)			224,216
Other DMA Total	Cable TV Households	Non-cable TV Households	Total TV Households
Estimated Station Totals *	6,010	0	6,010
Average Weekly Circulation (2008)	1,118	0	1,118
Average Daily Circulation (2008)			102

*Estimated station totals are sums of the Nielsen TV and Cable TV household estimates for each county in which the station registers viewing of more than 5% as per the Nielsen Survey Methods.

KBCW-DT

Ch. 45

Network Service: CW.

Licensee: Paramount Stations Group of Washington Inc., 600 New Hampshire Ave. NW, Suite 1200, Washington, DC 20037.

Studio: 855 Battery St., San Francisco, CA 94111.

Mailing Address: 855 Battery St., San Francisco, CA 94111.

Phone: 415-765-8144. **Fax:** 415-765-8844.

E-mail: lrjames@kpix.cbs.com

Web Site: <http://www.cwbayarea.com>

Technical Facilities: Channel No. 45 (656-662 MHz). Authorized power: 400-kw max. visual, aural. Antenna: 1463-ft above av. terrain, 732-ft. above ground, 1565-ft. above sea level.

Latitude	37°	45'	19"
Longitude	122°	27'	06"

Transmitter: One La Avanzada St.

Note: Latitude and longitude coordinates shown are based on the North American Datum of 1927 (NAD 27) as currently required by the Mass Media Bureau of the FCC.

Ownership: CBS Corp. (Group Owner).

Began Operation: April 15, 1999.

Represented (sales): CBS Television Network (Sales).

Represented (legal): Leventhal, Senter & Lerman PLLC.

Represented (engineering): Cohen Dippell & Everist PC.

Personnel:

Ron Longinotti, President & General Manager.

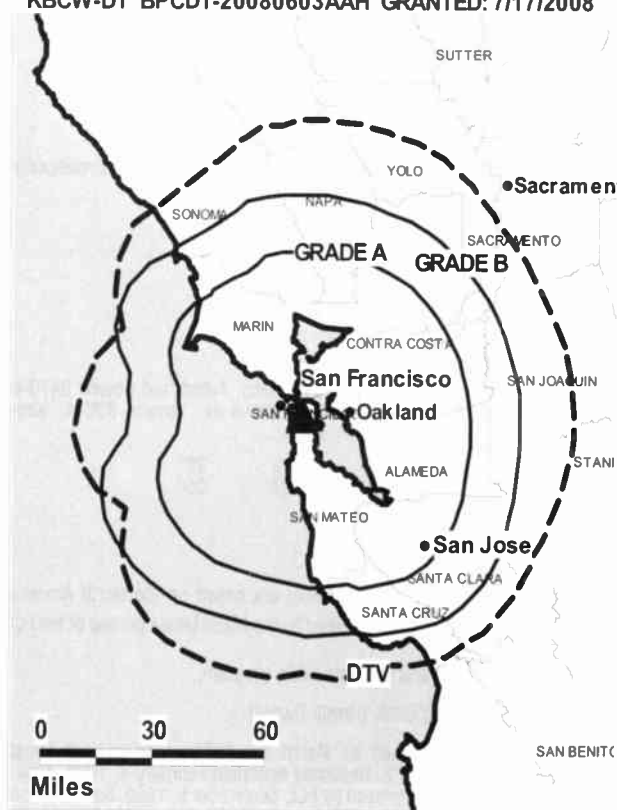
Dan Ackerman, Sales Director.

Dave Kamalman, Local Sales Manager.

Tom Spitz, Program Operations Director.

Rob Genolio, Creative Director.

KBCW-DT BPCDT-20080603AAH GRANTED: 7/17/2008



© 2009 Warren Communications News

Michael Englehaupt, Engineering Director.

George Brandt, Controller.

City of License: San Francisco. **Station DMA:** San Francisco-Oakland-San Jose, CA.

Rank: 6.

Nielsen Data: Not available.

KBWB
Ch. 20

Network Service: IND.

Licensee: KBWB License Inc., 767 3rd Ave., 34th Floor, c/o Granite Broadcasting Corp., New York, NY 10017.

Studio: 2500 Marin St., San Francisco, CA 94124.

Mailing Address: 2500 Marin St., San Francisco, CA 94124.

Phone: 415-821-2020. **Fax:** 415-821-1518.

Web Site: <http://www.yourtv20.com>

Technical Facilities: Channel No. 20 (506-512 MHz). Authorized power: 3470-kw max. visual, 347-kw aural. Antenna: 1550-ft above av. terrain, 820-ft. above ground, 1654-ft. above sea level.

Latitude 37° 45' 20"
Longitude 122° 27' 05"

Transmitter: Sutro Tower, Clarendon Heights.

Note: Latitude and longitude coordinates shown are based on the North American Datum of 1927 (NAD 27) as currently required by the Mass Media Bureau of the FCC.

Multichannel TV Sound: Stereo and separate audio program.

Ownership: Granite Broadcasting Corp. (Group Owner).

Began Operation: April 1, 1968. Left air March 30, 1971. Sale to Leon Crosby approved by FCC January 19, 1972. Resumed operation February 4, 1972. Sale to Pacific FM Inc. by Leon Crosby approved by FCC September 5, 1980. Sale to present owner by Pacific FM Inc. approved by FCC June 24, 1998. Sale to AM Broadcasting KBWB License LLC approved by FCC October 27, 2005, but never consummated. Sale to DS Audible SF Licenses LLC approved by FCC June 23, 2006, but never consummated. Involuntary assignment to debtor-in-possession approved by FCC December 20, 2006. Transfer from W. Don Comwell to SP Granite LLC (Silver Point Capital) as part of Chapter 11 reorganization approved by FCC May 21, 2007.

Represented (sales): MMT Sales Inc.

Represented (legal): Akin, Gump, Strauss, Hauer & Feld LLP.

Represented (engineering): Hammett & Edison Inc.

Personnel:

Graig Coane, President & General Manager.

Dennis McNamara, Vice President, Sales & Station Manager.

Christopher Flynn, General Sales Manager.

Kristy Savicke, Local Sales Manager.

Steve Jones, National Sales Manager.

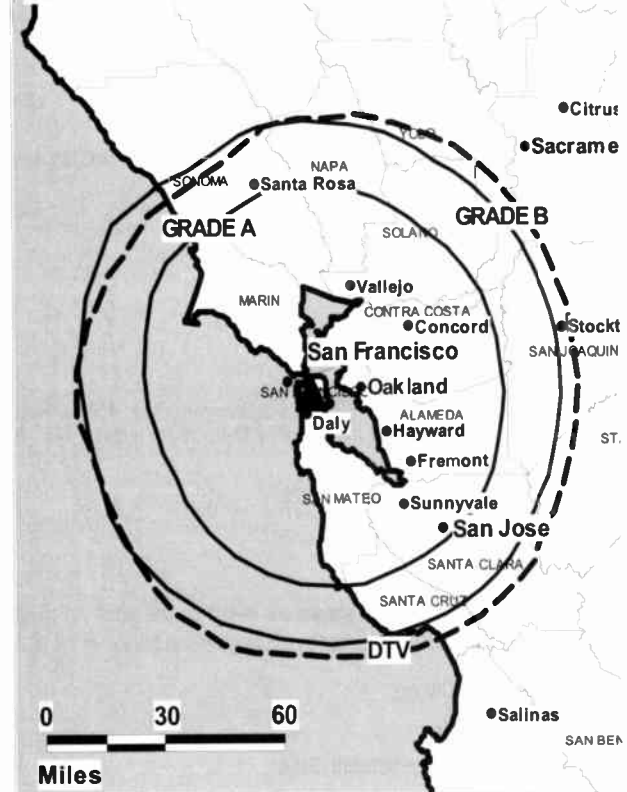
Roy Moore, Chief Engineer.

Sheelee Chew, Business Manager.

Jack LiVolsi, Promotion Manager.

Judy Noel, Traffic Manager.

KBWB BPCT-19960920KE GRANTED: 9/30/1999



© 2009 Warren Communications News

City of License: San Francisco. **Station DMA:** San Francisco-Oakland-San Jose, CA.

Rank: 6.

Circulation © 2008 Nielsen. Coverage based on Nielsen study.

GrandTotal	Cable TV Households	Non-cable TV Households	Total TV Households
Estimated Station Totals *	1,754,510	801,050	2,555,560
Average Weekly Circulation (2008)	316,013	147,716	463,729
Average Daily Circulation (2008)			123,390
Station DMA Total	Cable TV Households	Non-cable TV Households	Total TV Households
Estimated Station Totals *	1,587,820	801,050	2,388,870
Average Weekly Circulation (2008)	304,030	147,716	451,746
Average Daily Circulation (2008)			121,028
Other DMA Total	Cable TV Households	Non-cable TV Households	Total TV Households
Estimated Station Totals *	166,690	0	166,690
Average Weekly Circulation (2008)	11,983	0	11,983
Average Daily Circulation (2008)			2,362

*Estimated station totals are sums of the Nielsen TV and Cable TV household estimates for each county in which the station registers viewing of more than 5% as per the Nielsen Survey Methods.

KBWB-DT
Ch. 19

Network Service: IND.

Licensee: KBWB License Inc., 767 3rd Ave., 34th Floor, c/o Granite Broadcasting Corp., New York, NY 10017.

Studio: 2500 Marin St., San Francisco, CA 94124.

Mailing Address: 2500 Marin St., San Francisco, CA 94124.

Phone: 415-821-2020. **Fax:** 415-821-1518.

Web Site: <http://www.yourtv20.com>

Technical Facilities: Channel No. 19 (500-506 MHz). Authorized power: 383-kw max. visual, aural. Antenna: 1371-ft above av. terrain, 640-ft. above ground, 1473-ft. above sea level.

Latitude	37°	45'	19"
Longitude	122°	27'	06"

Holds CP for change to 463-kw max. visual, 1601-ft above av. terrain, 869-ft. above ground, 1703-ft. above sea level; BPCDT-20080619ADG.

Transmitter: Sutro Tower, One La Avanzada Ave.

Note: Latitude and longitude coordinates shown are based on the North American Datum of 1927 (NAD 27) as currently required by the Mass Media Bureau of the FCC.

Ownership: Granite Broadcasting Corp. (Group Owner).

Began Operation: Standard Definition

Represented (sales): MMT Sales Inc.

Represented (legal): Akin, Gump, Strauss, Hauer & Feld LLP.

Represented (engineering): Hammett & Edison Inc.

Personnel:

Craig Coane, President & General Manager.

Dennis McNamara, Vice President, Sales & Station Manager.

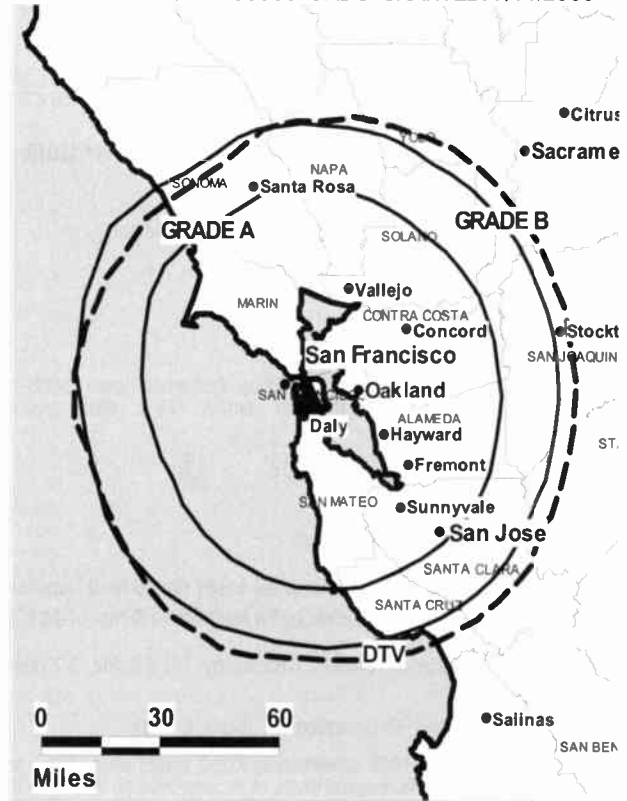
Christopher Flynn, General Sales Manager.

Kristy Savicke, Local Sales Manager.

Steve Jones, National Sales Manager.

Roy Moore, Chief Engineer.

KBWB-DT BPCDT-20080619ADG GRANTED: 7/11/2008



© 2009 Warren Communications News

Sheelee Chew, Business Manager.

Jack LiVolsi, Promotion Manager.

Judy Noel, Traffic Manager.

City of License: San Francisco. **Station DMA:** San Francisco-Oakland-San Jose, CA.

Rank: 6.

Nielsen Data: Not available.

KCNS
Ch. 38

Network Service: IND.

Licensee: MTB San Francisco Licensee LLC, 449 Broadway, New York, NY 10013.

Studio: 1550 Bryant St., Suite 740, San Francisco, CA 94103.

Mailing Address: 1550 Bryant St., Suite 740, San Francisco, CA 94103.

Phone: 415-978-5378. **Fax:** 415-863-3998.

E-mail: andream@mrbi.net

Web Site: http://www.mrbi.net

Technical Facilities: Channel No. 38 (614-620 MHz). Authorized power: 5000-kw max. visual, aural. Antenna: 1444-ft above av. terrain, 726-ft. above ground, 1560-ft. above sea level.

Latitude 37° 45' 19"
Longitude 122° 27' 06"

Transmitter: Sutro Tower, One La Avanzada Ave.

Note: Latitude and longitude coordinates shown are based on the North American Datum of 1927 (NAD 27) as currently required by the Mass Media Bureau of the FCC.

Satellite Earth Station: Transmitter Television Technology; DH Satellite, 3.7-meter KC-band; Chapparral receivers.

Ownership: Multicultural Television Broadcasting LLC (Group Owner).

Began Operation: December 28, 1968. Operation as KUDO ended when station left air April 15, 1971. Sale to Dr. W. Eugene Scott, et al., approved by FCC May 29, 1973. Resumed operation August 4, 1974 as KVOF-TV. License renewal denied. FCC ordered station to cease operation October 18, 1985. Facilities awarded to West Coast United Broadcasting Co. August 22, 1984; resumed operation January 1986. Sale to Romcast Corp. (later Global Broadcasting Systems Inc.) approved by FCC November 8, 1996. Global Broadcasting Systems Inc. filed for Chapter 11 bankruptcy; transfer to S. James Coopersmith, Trustee approved by FCC July 30, 1997. Assignment to Shop At Home Inc. approved by FCC December 10, 1997. Shop At Home Inc. became Summit America Television Inc. after The E. W. Scripps Co. acquired 70% interest October 31, 2002. Transfer to The E. W. Scripps Co. by Summit America Television Inc. approved by FCC February 27, 2004. Sale to present owner by The E. W. Scripps Co. approved by FCC December 13, 2006.

Represented (sales): Katz Media Group.

Represented (legal): Leventhal, Senter & Lerman PLLC.

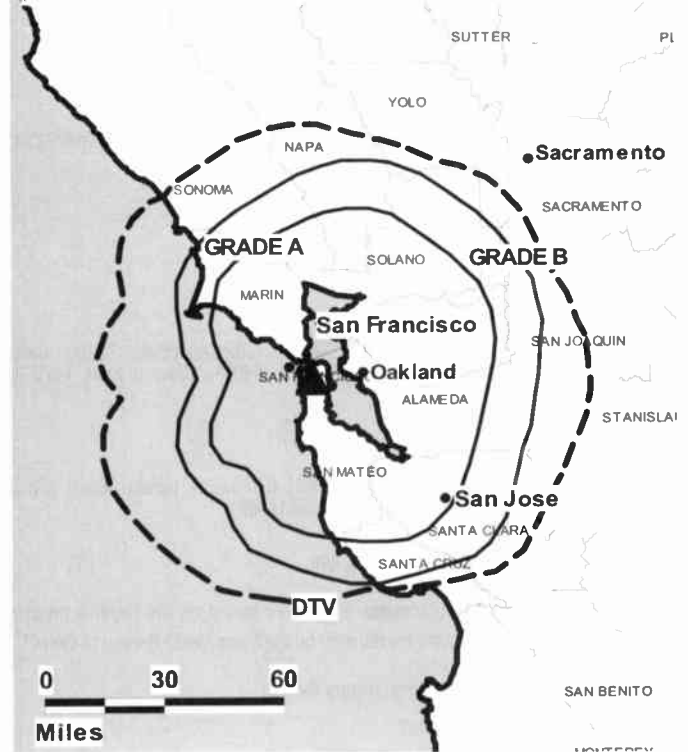
Personnel:

Andrea Yamazaki, General Manager.

City of License: San Francisco. **Station OMA:** San Francisco-Oakland-San Jose, CA.

Rank: 6.

KCNS BPCT-19980731LJ GRANTED: 12/6/1999



© 2009 Warren Communications News

Circulation © 2008 Nielsen. Coverage based on Nielsen study.

GrandTotal	Cable TV Households	Non-cable TV Households	Total TV Households
Estimated Station Totals *	325,970	101,890	427,860
Average Weekly Circulation (2008)	16,950	7,947	24,897
Average Daily Circulation (2008)			7,477

Station DMA Total	Cable TV Households	Non-cable TV Households	Total TV Households
Estimated Station Totals *	325,970	101,890	427,860
Average Weekly Circulation (2008)	16,950	7,947	24,897
Average Daily Circulation (2008)			7,477

*Estimated station totals are sums of the Nielsen TV and Cable TV household estimates for each county in which the station registers viewing of more than 5% as per the Nielsen Survey Methods.

KCNS-DT

Ch. 39

Network Service: IND.

Licensee: MTB San Francisco Licensee LLC, 449 Broadway, New York, NY 10013.

Studio: 1550 Bryant St., Suite 740, San Francisco, CA 94103.

Mailing Address: 1550 Bryant St., Suite 740, San Francisco, CA 94103.

Phone: 415-978-5378. **Fax:** 415-863-3998.

E-mail: andreay@mrbi.net

Web Site: <http://www.mrbi.net>

Technical Facilities: Channel No. 39 (320-626 MHz). Authorized power: 1000-kw max. visual, aural. Antenna: 1404-ft above av. terrain, 673-ft. above ground, 1506-ft. above sea level.

Latitude	37°	45'	19"
Longitude	122°	27'	06"

Note: Latitude and longitude coordinates shown are based on the North American Datum of 1927 (NAD 27) as currently required by the Mass Media Bureau of the FCC.

Ownership: Multicultural Television Broadcasting LLC (Group Owner).

Began Operation: April 1, 2002. Standard Definition.

Represented (legal): Leventhal, Senter & Lerman PLLC.

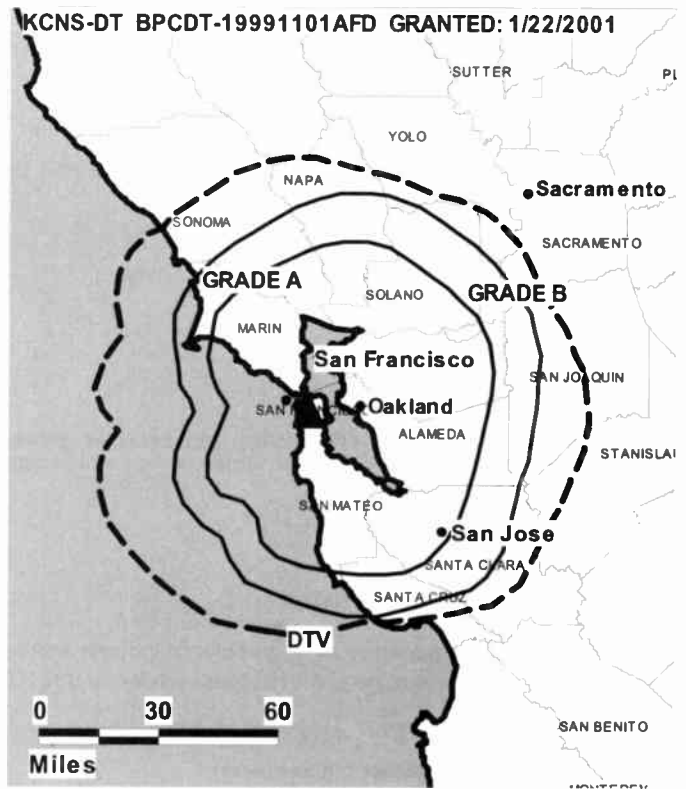
Personnel:

Andrea Yamazaki, General Manager.

City of License: San Francisco. **Station DMA:** San Francisco-Oakland-San Jose, CA.

Rank: 6.

Nielsen Data: Not available.



© 2009 Warren Communications News

KDTV
Ch. 14

Network Service: UNV.

Licensee: KDTV License Partnership GP, 1999 Avenue of the Stars, Suite 3050, Los Angeles, CA 90067.

Studio: 50 Fremont St., 41st Floor, San Francisco, CA 94105.

Mailing Address: 50 Fremont St., 41st Floor, San Francisco, CA 94105.

Phone: 415-538-8000. **Fax:** 415-538-8053.

E-mail: momoreira@univision.net

Web Site: http://www.univision.com

Technical Facilities: Channel No. 14 (470-476 MHz). Authorized power: 3980-kw max. visual, aural. Antenna: 2300-ft above av. terrain, 417-ft. above ground, 3025-ft. above sea level.

Latitude	37°	29'	57"
Longitude	121°	52'	16"

Transmitter: Mount Allison, 7.5-mi. SE of Fremont.

Note: Latitude and longitude coordinates shown are based on the North American Datum of 1927 (NAD 27) as currently required by the Mass Media Bureau of the FCC.

Multichannel TV Sound: Stereo only.

Ownership: Univision Communications Inc. (Group Owner).

Began Operation: August 13, 1975. Began operation on Ch. 60. Switched to Ch. 14 on March 5, 1979. Sale to Univision Holdings (Hallmark Cards) by Bahia de San Francisco Television Co. approved by FCC June 12, 1987. Sale to present owner approved by FCC September 30, 1992. Transfer of control to Broadcasting Media Partners Inc. approved by FCC March 27, 2007.

Represented (sales): Univision.

Represented (legal): Covington & Burling.

Personnel:

Marcela Medina, Vice President & General Manager.

Ernie Rizzuti, General Sales Manager.

Maura Donahue, Local Sales Manager.

Chris Newgard, National Sales Manager.

Sandra Thomas, News Director.

Mike Roberts, Chief Engineer.

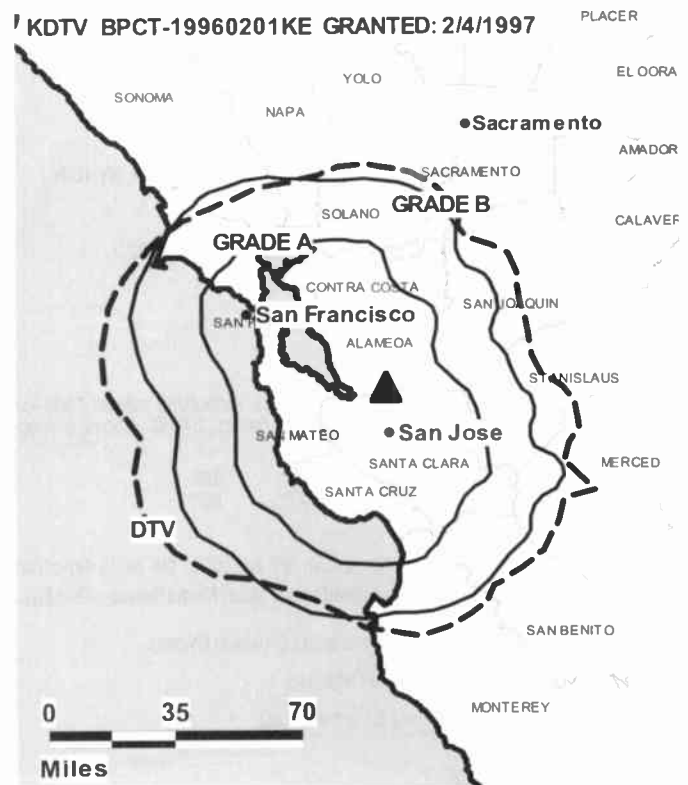
Melanie Wellbeloved, Research Director.

Francisco Jaramillo, Creative Services Manager.

Maria Rodriguez, Traffic Manager.

Carolina Echeverria, Community & Public Affairs Manager.

KDTV BPCT-19960201KE GRANTED: 2/4/1997



© 2009 Warren Communications News

City of License: San Francisco. **Station DMA:** San Francisco-Oakland-San Jose, CA.

Rank: 6.

Circulation © 2008 Nielsen. Coverage based on Nielsen study.

GrandTotal	Cable TV Households	Non-cable TV Households	Total TV Households
Estimated Station Totals *	1,107,900	807,630	1,915,530
Average Weekly Circulation (2008)	104,753	104,272	209,025
Average Daily Circulation (2008)			117,738
Station DMA Total	Cable TV Households	Non-cable TV Households	Total TV Households
Estimated Station Totals *	1,101,890	807,630	1,909,520
Average Weekly Circulation (2008)	104,116	104,272	208,388
Average Daily Circulation (2008)			117,570
Other DMA Total	Cable TV Households	Non-cable TV Households	Total TV Households
Estimated Station Totals *	6,010	0	6,010
Average Weekly Circulation (2008)	637	0	637
Average Daily Circulation (2008)			168

*Estimated station totals are sums of the Nielsen TV and Cable TV household estimates for each county in which the station registers viewing of more than 5% as per the Nielsen Survey Methods.

KDTV-DT

Ch. 51

Network Service: UNV.

Licensee: KDTV License Partnership GP, 1999 Avenue of the Stars, Suite 3050, Los Angeles, CA 90067.

Studio: 50 Fremont St., 41st Floor, San Francisco, CA 94105.

Mailing Address: 50 Fremont St., 41st Floor, San Francisco, CA 94105.

Phone: 415-538-8000. **Fax:** 415-538-8053.

E-mail: momoriera@univision.net

Web Site: <http://www.univision.com>

Technical Facilities: Channel No. 51 (692-698 MHz). Authorized power: 476.3-kw max. visual, aural. Antenna: 2300-ft above av. terrain, 420-ft. above ground, 3025-ft. above sea level.

Latitude	37°	29'	57"
Longitude	121°	52'	16"

Note: Latitude and longitude coordinates shown are based on the North American Datum of 1927 (NAD 27) as currently required by the Mass Media Bureau of the FCC.

Ownership: Univision Communications Inc. (Group Owner).

Began Operation: June 1, 2002. Standard Definition.

Represented (sales): Univision.

Represented (legal): Covington & Burling.

Personnel:

Marcela Medina, Vice President & General Manager.

Ernie Rizzuti, General Sales Manager.

Maura Donahue, Local Sales Manager.

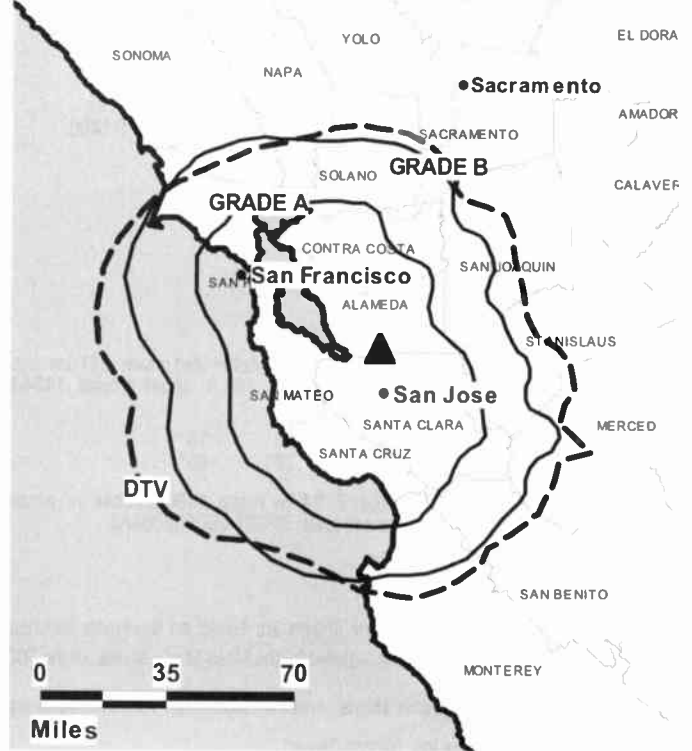
Chris Newgard, National Sales Manager.

Sandra Thomas, News Director.

Mike Roberts, Chief Engineer.

Melanie Wellbeloved, Research Director.

KDTV-DT BPCDT-19991021AAE GRANTED: 10/25/2000



Francisco Jaramillo, Creative Services Manager.

Maria Rodriguez, Traffic Manager.

Carolina Echeverria, Community & Public Affairs Manager.

City of License: San Francisco. **Station DMA:** San Francisco-Oakland-San Jose, CA.

Rank: 6.

Nielsen Data: Not available.

KGO-DT
Ch. 24

Network Service: ABC.

Licensee: KGO Television Inc., 900 Front St., San Francisco, CA 94111-1450.

Studio: 900 Front St., San Francisco, CA 94111-1450.

Mailing Address: 900 Front St., San Francisco, CA 94111-1450.

Phone: 415-954-7777. **Fax:** 415-956-6402.

E-mail: valari.d.staab@abc.com

Web Site: http://www.abc7news.com

Technical Facilities: Channel No. 24 (530-536 MHz). Authorized power: 561-kw max. visual, aural. Antenna: 1535-ft above av. terrain, 702-ft. above ground, 1434-ft. above sea level.

Latitude	37°	45'	19"
Longitude	122°	27'	06"

Holds CP for change to channel number 7, 24-kw visual, 1686-ft above av. terrain, 942-ft. above ground, 1776-ft. above sea level; BPCDT-20080606AAE.

Transmitter: One La Avanzada Ave.

Note: Latitude and longitude coordinates shown are based on the North American Datum of 1927 (NAD 27) as currently required by the Mass Media Bureau of the FCC.

Satellite Earth Station: Transmitter Harris; Andrew, 9.3-meter; Avantek receivers.

Ownership: Disney Enterprises Inc. (Group Owner).

Began Operation: November 1, 1998. Station plans to broadcast digitally on its analog channel allotment.

Represented (sales): ABC National Television Sales.

Personnel:

Valari Staab, President & General Manager.

Todd Farber, Vice President & Sales Manager.

Bill Bacigalupi, Vice President & General Sales Manager.

Michael Dempsey, Vice President & Local Sales Manager.

Bob Bushyhead, Vice President & National Sales Manager.

Kevin Keeshan, Vice President, News.

Janice D. Reyes, Vice President, Engineering.



© 2009 Warren Communications News

David Rosati, Vice President, Finance.

Stephanie Adrouny, Assistant News Director.

Ellen Conlan, Vice President, Marketing & Research.

Lillian Pena, Traffic Manager.

Jack Fraser, Assistant Chief Engineer.

City of License: San Francisco. **Station DMA:** San Francisco-Oakland-San Jose, CA.

Rank: 6.

Nielsen Data: Not available.

KGO-TV
Ch. 7

Network Service: ABC.

Licensee: KGO Television Inc., 900 Front St., San Francisco, CA 94111-1450.

Studio: 900 Front St., San Francisco, CA 94111-1450.

Mailing Address: 900 Front St., San Francisco, CA 94111-1450.

Phone: 415-954-7777. **Fax:** 415-956-6402.

E-mail: valari.d.staab@abc.com

Web Site: http://www.abc7news.com

Technical Facilities: Channel No. 7 (174-180 MHz). Authorized power: 31.6-kw visual, aural. Antenna: 1670-ft above av. terrain, 977-ft. above ground, 1811-ft. above sea level.

Latitude 37° 45' 19"
Longitude 122° 27' 06"

Transmitter: One La Avanzada Ave.

Note: Latitude and longitude coordinates shown are based on the North American Datum of 1927 (NAD 27) as currently required by the Mass Media Bureau of the FCC.

Satellite Earth Station: Transmitter Harris; Andrew, 9.3-meter; Avantek receivers.

Ownership: Disney Enterprises Inc. (Group Owner).

Began Operation: May 5, 1949.

Represented (sales): ABC National Television Sales.

Personnel:

Valari Staab, President & General Manager.

Todd Farber, Vice President & Sales Manager.

Bill Bacigalupi, Vice President & General Sales Manager.

Michael Dempsey, Vice President & Local Sales Manager.

Bob Bushyhead, Vice President & National Sales Manager.

Kevin Keeshan, Vice President, News.

Janice D. Reyes, Vice President, Engineering.

David Rosati, Vice President, Finance.

Stephanie Adrouny, Assistant News Director.

Ellen Conlan, Vice President, Marketing & Research.

Lillian Pena, Traffic Manager.

Jack Fraser, Assistant Chief Engineer.

City of License: San Francisco. **Station DMA:** San Francisco-Oakland-San Jose, CA.

Rank: 6.



Circulation © 2008 Nielsen. Coverage based on Nielsen study.

GrandTotal	Cable TV Households	Non-cable TV Households	Total TV Households
Estimated Station Totals *	1,823,490	918,470	2,741,960
Average Weekly Circulation (2008)	1,093,037	480,788	1,573,825
Average Daily Circulation (2008)			706,433
Station DMA Total	Cable TV Households	Non-cable TV Households	Total TV Households
Estimated Station Totals *	1,611,810	807,630	2,419,440
Average Weekly Circulation (2008)	1,049,588	462,279	1,511,867
Average Daily Circulation (2008)			691,180
Other DMA Total	Cable TV Households	Non-cable TV Households	Total TV Households
Estimated Station Totals *	211,680	110,840	322,520
Average Weekly Circulation (2008)	43,449	18,509	61,958
Average Daily Circulation (2008)			15,253

*Estimated station totals are sums of the Nielsen TV and Cable TV household estimates for each county in which the station registers viewing of more than 5% as per the Nielsen Survey Methods.

KPIX-DT
Ch. 29

Network Service: CBS.

Licensee: CBS Broadcasting Inc., 2000 K St. NW, Suite 725, Washington, DC 20006.

Studio: 855 Battery St., San Francisco, CA 94111-1575.

Mailing Address: 855 Battery St., San Francisco, CA 94111-1575.

Phone: 415-362-5550. **Fax:** 415-765-8916.

E-mail: lrjames@kpix.cbs.com

Web Site: http://www.cbs5.com

Technical Facilities: Channel No. 29 (560-566 MHz). Authorized power: 1000-kw max. visual, aural. Antenna: 1316-ft above av. terrain, 640-ft. above ground, 1473-ft. above sea level.

Latitude	37°	45'	20"
Longitude	122°	27'	05"

Holds CP for change to 950-kw max. visual, 1679-ft above av. terrain, 946-ft. above ground, 1780-ft. above sea level; lat. 37° 45' 19", long. 122° 27' 06", BPCDT-20080303ABP.

Transmitter: One La Avanzada, Mount Sutro.

Note: Latitude and longitude coordinates shown are based on the North American Datum of 1927 (NAD 27) as currently required by the Mass Media Bureau of the FCC.

Ownership: CBS Corp. (Group Owner).

Began Operation: November 1, 1998.

Represented (legal): Leventhal, Senter & Lerman PLLC.

Personnel:

Ron Longinotti, President & General Manager.

Dan Rodrigues, Sales Director.

Sara Weaver, National Sales Manager.

Dan Rosenheim, News Director.

Michael Englehaupt, Engineering Director.

Tom Spitz, Programming Director.

KPIX-DT BPCDT-20080603AAG GRANTED: 7/1/2008



© 2009 Warren Communications News

Florence Higa, Traffic Manager.

Rosemary Roach, Public Affairs Director.

Akilah Monifa, Communications Director.

City of License: San Francisco. **Station DMA:** San Francisco-Oakland-San Jose, CA.

Rank: 6.

Nielsen Data: Not available.

KPIX-TV
Ch. 5

Network Service: CBS.

Licensee: CBS Broadcasting Inc., 2000 K St. NW, Suite 725, Washington, DC 20006.

Studio: 855 Battery St., San Francisco, CA 94111-1575.

Mailing Address: 855 Battery St., San Francisco, CA 94111-1575.

Phone: 415-362-5550. **Fax:** 415-765-8916.

E-mail: lrjames@kpix.cbs.com

Web Site: http://www.cbs5.com

Technical Facilities: Channel No. 5 (76-82 MHz). Authorized power: 100-kw visual, 20-kw aural. Antenna: 1660-ft above av. terrain, 980-ft. above ground, 1811-ft. above sea level.

Latitude 37° 45' 20"
Longitude 122° 27' 05"

Transmitter: One La Avanzada Ave.

Note: Latitude and longitude coordinates shown are based on the North American Datum of 1927 (NAD 27) as currently required by the Mass Media Bureau of the FCC.

Multichannel TV Sound: Stereo only.

Satellite Earth Stations: Transmitter Harris; Scientific-Atlanta, 7-meter; Scientific-Atlanta, 11-meter; Scientific-Atlanta, 4.6-meter; Scientific-Atlanta receivers.

Ownership: CBS Corp. (Group Owner).

Began Operation: December 22, 1948. Sale to present owner by CBS Inc. approved by FCC May 3, 2000. CBS Inc. & Group W/ Westinghouse Broadcasting merged in 1995. Sale to Group W by Associated Broadcasters Inc. approved by FCC July 2, 1954 (Television Digest, Vol. 9:45, 10:11, 15, 19, 27).

Represented (sales): CBS Television Network (Sales).

Represented (legal): Leventhal, Senter & Lerman PLLC.

Personnel:

Ron Longinotti, President & General Manager.

Dan Rodrigues, Sales Director.

Sara Weaver, National Sales Manager.

Dan Rosenheim, News Director.

Michael Englehaupt, Engineering Director.

Tom Spitz, Programming Director.

Florence Higa, Traffic Manager.

Rosemary Roach, Public Affairs Director.

Akilah Monifa, Communications Director.

City of License: San Francisco. **Station DMA:** San Francisco-Oakland-San Jose, CA.

Rank: 6.

KPIX-TV BPCT-4230 GRANTED: 6/24/1969



© 2009 Warren Communications News

Circulation © 2008 Nielsen. Coverage based on Nielsen study.

GrandTotal	Cable TV Households	Non-cable TV Households	Total TV Households
Estimated Station Totals *	1,684,830	845,030	2,529,860
Average Weekly Circulation (2008)	1,002,618	415,929	1,418,547
Average Daily Circulation (2008)			609,808
Station DMA Total	Cable TV Households	Non-cable TV Households	Total TV Households
Estimated Station Totals *	1,611,810	807,630	2,419,440
Average Weekly Circulation (2008)	977,404	413,039	1,390,443
Average Daily Circulation (2008)			603,115
Other DMA Total	Cable TV Households	Non-cable TV Households	Total TV Households
Estimated Station Totals *	73,020	37,400	110,420
Average Weekly Circulation (2008)	25,214	2,890	28,104
Average Daily Circulation (2008)			6,693

*Estimated station totals are sums of the Nielsen TV and Cable TV household estimates for each county in which the station registers viewing of more than 5% as per the Nielsen Survey Methods.

KRON-DT
Ch. 57

Network Service: MNT.

Licensee: Young Broadcasting of San Francisco Inc., 599 Lexington Ave., 47th Floor, New York, NY 10022.

Studio: 1001 Van Ness Ave., San Francisco, CA 94109.

Mailing Address: PO Box 3412, San Francisco, CA 94119.

Phone: 415-441-4444. **Fax:** 415-561-8136 (news).

E-mail: 4listens@kron4.com

Web Site: http://www.kron4.com

Technical Facilities: Channel No. 57 (728-734 MHz). Authorized power: 1000-kw max. visual, aural. Antenna: 1463-ft above av. terrain, 732-ft. above ground, 1565-ft. above sea level.

Latitude	37°	45'	19"
Longitude	122°	27'	06"

Requests CP for change to channel number 38, 890-kw max. visual, 1463-ft above av. terrain, 732-ft. above ground, 1566-ft. above sea level; BPCDT-20080411AAP.

Transmitter: Sutro Tower, One La Avanzada Ave.

Note: Latitude and longitude coordinates shown are based on the North American Datum of 1927 (NAD 27) as currently required by the Mass Media Bureau of the FCC.

Ownership: Young Broadcasting Inc. (Group Owner).

Began Operation: April 26, 1999.

Represented (legal): Wiley Rein LLP.

Represented (engineering): Hammett & Edison Inc.

Personnel:

Mark Antonitis, Vice President & General Manager.

Pat Patton, Vice President, Station Manager & Program Director.

Rich DiPilla, General Sales Manager.

Lori Grevino, Local Sales Manager.

Aaron Pero, News Director.

Craig Porter, Chief Engineer.

KRON-DT BPCDT-20080619AFU GRANTED: 7/2/2008



© 2009 Warren Communications News

Kevin Adler, Creative Services Director.

Kathy King, Traffic Manager.

Debra Chambers, Business Manager.

City of License: San Francisco. **Station DMA:** San Francisco-Oakland-San Jose, CA.

Rank: 6.

Nielsen Data: Not available.

KRON-TV

Ch. 4

Network Service: MNT.

Licensee: Young Broadcasting of San Francisco Inc., 599 Lexington Ave., 47th Floor, New York, NY 10022.

Studio: 1001 Van Ness Ave., San Francisco, CA 94109.

Mailing Address: PO Box 3412, San Francisco, CA 94119.

Phone: 415-441-4444. **Fax:** 415-561-8136 (news).

E-mail: 4listens@kron4.com

Web Site: http://www.kron4.com

Technical Facilities: Channel No. 4 (66-72 MHz). Authorized power: 100-kw visual, 15.1-kw aural. Antenna: 1660-ft above av. terrain, 932-ft. above ground, 1766-ft. above sea level.

Latitude	37°	45'	19"
Longitude	122°	27'	06"

Transmitter: Clarendon Heights between Mount Sutro & Twin Peaks.

Note: Latitude and longitude coordinates shown are based on the North American Datum of 1927 (NAD 27) as currently required by the Mass Media Bureau of the FCC.

Multichannel TV Sound: Stereo and separate audio program.

Satellite Earth Stations: Transmitter Larcen; Vertex, 4.3-meter Ku-band; Andrew, 4.7-meter KC-band; Harris, 5-meter Ku-band; Superior, 6-meter C-band; Satcom Technologies, 6-meter C-band; Scientific-Atlanta, Microdyne, Harris, Agile Omni receivers.

Ownership: Young Broadcasting Inc. (Group Owner).

Began Operation: November 15, 1949.

Represented (sales): Adam Young Inc.

Represented (legal): Wiley Rein LLP.

Represented (engineering): Hammett & Edison Inc.

Personnel:

Mark Antonitis, Vice President & General Manager.

Pat Patton, Vice President, Station Manager & Program Director.

Rich DiPilla, General Sales Manager.

Lori Grevino, Local Sales Manager.

Aaron Pero, News Director.

Craig Porter, Chief Engineer.

Kevin Adler, Creative Services Director.

Kathy King, Traffic Manager.

Debra Chambers, Business Manager.

KRON-TV BPCT-19900626KF GRANTED: 7/31/1990



© 2009 Warren Communications News

City of License: San Francisco. **Station DMA:** San Francisco-Oakland-San Jose, CA.

Rank: 6.

Circulation © 2008 Nielsen. Coverage based on Nielsen study.

GrandTotal	Cable TV Households	Non-cable TV Households	Total TV Households
Estimated Station Totals *	1,836,410	807,630	2,644,040
Average Weekly Circulation (2008)	759,892	301,789	1,061,681
Average Daily Circulation (2008)			360,035
Station DMA Total	Cable TV Households	Non-cable TV Households	Total TV Households
Estimated Station Totals *	1,601,610	807,630	2,409,240
Average Weekly Circulation (2008)	732,650	301,789	1,034,439
Average Daily Circulation (2008)			354,850
Other DMA Total	Cable TV Households	Non-cable TV Households	Total TV Households
Estimated Station Totals *	234,800	0	234,800
Average Weekly Circulation (2008)	27,242	0	27,242
Average Daily Circulation (2008)			5,185

*Estimated station totals are sums of the Nielsen TV and Cable TV household estimates for each county in which the station registers viewing of more than 5% as per the Nielsen Survey Methods.

KTSF
Ch. 26

Network Service: IND.

Licensee: Lincoln Broadcasting Co., 100 Valley Dr., Brisbane, CA 94005.

Studio: 100 Valley Dr., Brisbane, CA 94005.

Mailing Address: 100 Valley Dr., Brisbane, CA 94005.

Phone: 415-468-2626. **Fax:** 415-467-7559.

E-mail: genmgr@ktsftv.com

Web Site: http://www.ktsf.com/

Technical Facilities: Channel No. 26 (542-548 MHz). Authorized power: 2500-kw max. & 1910-kw horizontal visual, 250-kw & 191-kw horizontal aural. Antenna: 1481-ft above av. terrain, 259-ft. above ground, 1539-ft. above sea level.

Latitude 37° 41' 12"
Longitude 122° 26' 03"

Transmitter: 250 Radio Rd., Brisbane.

Note: Latitude and longitude coordinates shown are based on the North American Datum of 1927 (NAD 27) as currently required by the Mass Media Bureau of the FCC.

Satellite Earth Stations: Transmitter Comark; Scientific-Atlanta, 7-meter C-band; Cablewave Systems, 2-meter Ku-band; Scientific-Atlanta, M/A-Com, Drake receivers.

Ownership: Lincoln Broadcasting Co. (Group Owner).

Began Operation: September 4, 1976.

Personnel:

Lincoln L. Howell, President.

Michael Sherman, General Manager.

Anna Louie, National Sales Manager.

Rose Shirinian, News & Public Affairs Director.

Michael P. Fusaro, Chief Engineer.

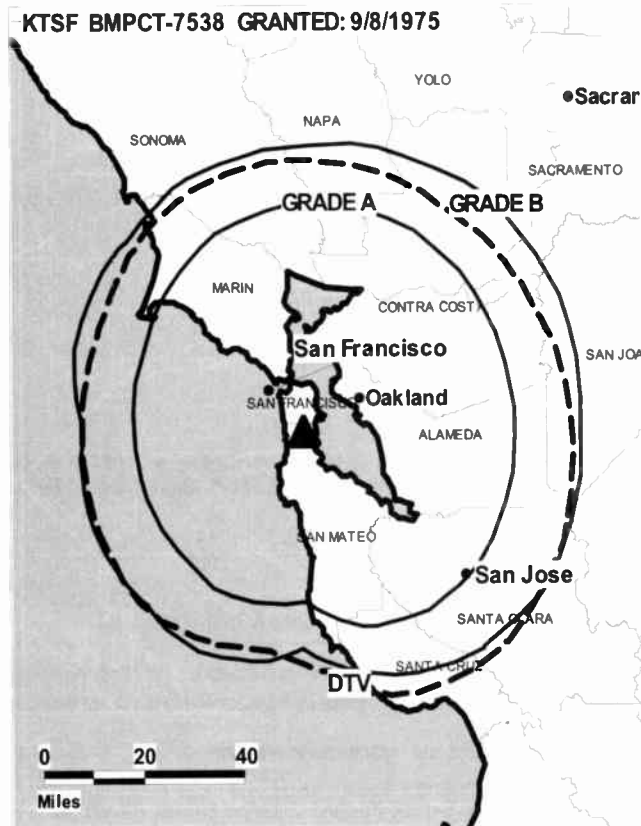
Karen Huynh, Business Manager.

Victor Marino, Program Director.

Lisa Yokota, Promotion Manager.

David Baker, Production Manager.

Rene Taniguchi, Traffic Manager.



© 2009 Warren Communications News

City of License: San Francisco. **Station DMA:** San Francisco-Oakland-San Jose, CA.

Rank: 6.

Circulation © 2008 Nielsen. Coverage based on Nielsen study.

GrandTotal	Cable TV Households	Non-cable TV Households	Total TV Households
Estimated Station Totals *	1,379,080	597,590	1,976,670
Average Weekly Circulation (2008)	146,775	64,493	211,268
Average Daily Circulation (2008)			92,273
Station OMA Total	Cable TV Households	Non-cable TV Households	Total TV Households
Estimated Station Totals *	1,379,080	597,590	1,976,670
Average Weekly Circulation (2008)	146,775	64,493	211,268
Average Daily Circulation (2008)			92,273

*Estimated station totals are sums of the Nielsen TV and Cable TV household estimates for each county in which the station registers viewing of more than 5% as per the Nielsen Survey Methods.

KTSF-DT
Ch. 27

Network Service: IND.

Licensee: Lincoln Broadcasting Co., 100 Valley Dr., Brisbane, CA 94005.

Studio: 100 Valley Dr., Brisbane, CA 94005.

Mailing Address: 100 Valley Dr., Brisbane, CA 94005.

Phone: 415-468-2626. **Fax:** 415-467-7559.

E-mail: genmgr@ktsftv.com

Web Site: <http://www.ktsf.com/>

Technical Facilities: Channel No. 27 (548-554 MHz). Authorized power: 500-kw max. visual, aural. Antenna: 1323-ft above av. terrain, 173-ft. above ground, 1453-ft. above sea level.

Latitude	37°	41'	12"
Longitude	122°	26'	03"

Requests CP for change to 858-kw max. visual, 1323-ft above av. terrain, 173-ft. above ground, 1440-ft. above sea level; BPCDT-20080620ALV.

Note: Latitude and longitude coordinates shown are based on the North American Datum of 1927 (NAD 27) as currently required by the Mass Media Bureau of the FCC.

Ownership: Lincoln Broadcasting Co. (Group Owner).

Began Operation: May 1, 2002. Standard Definition. Station plans to broadcast digitally on its analog channel allotment.

Personnel:

Lincoln L. Howell, President.

Michael Sherman, General Manager.

Anna Louie, National Sales Manager.

Rose Shirinian, News & Public Affairs Director.

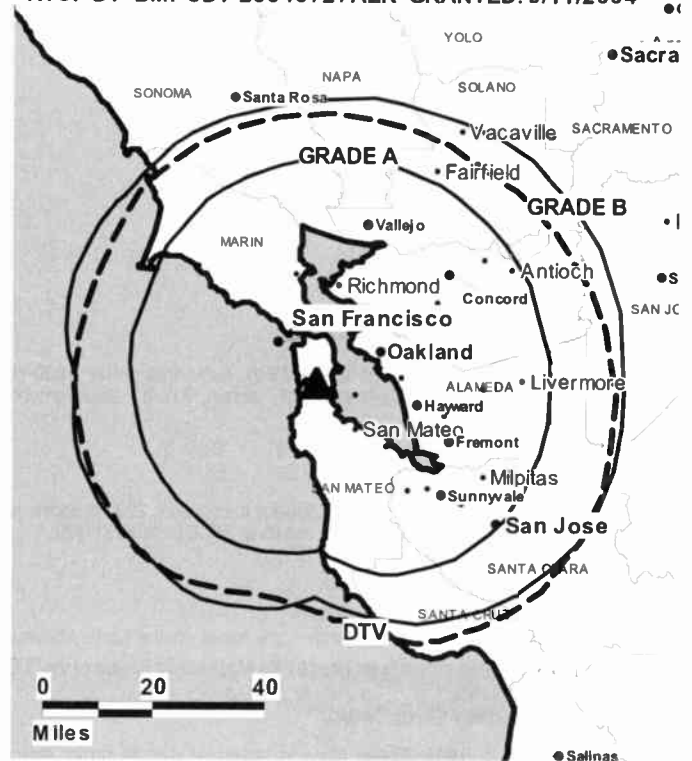
Michael P. Fusaro, Chief Engineer.

Karen Huynh, Business Manager.

Victor Marino, Program Director.

Lisa Yokota, Promotion Manager.

KTSF-DT BPCDT-20040727AEK GRANTED: 8/11/2004



© 2009 Warren Communications News

David Baker, Production Manager.

Rene Taniguchi, Traffic Manager.

City of License: San Francisco. Station DMA: San Francisco-Oakland-San Jose, CA.

Rank: 6.

Nielsen Oata: Not available.

KICU-DT
Ch. 52

Network Service: IND.

Licensee: KTVU Partnership, 2102 Commerce Dr., San Jose, CA 95131.

Studio: 2102 Commerce Dr., San Jose, CA 95131-1804.

Mailing Address: 2102 Commerce Dr., San Jose, CA 95131-1804.

Phone: 408-953-3636. **Fax:** 408-953-3610.

E-mail: general.manager@ktvu.com

Web Site: <http://www.ktvu.com/kicu/index.html>

Technical Facilities: Channel No. 52 (698-704 MHz). Authorized power: 1000-kw max. visual, aural. Antenna: 2192-ft above av. terrain, 512-ft. above ground, 2953-ft. above sea level.

Latitude	37°	29'	16.8"
Longitude	121°	51'	58.9"

Holds CP for change to channel number 36, 550-kw max. visual, 2251-ft above av. terrain, 574-ft. above ground, 3012-ft. above sea level; BPCDT-20080311ABL.

Transmitter: Monument Peak.

Note: Latitude and longitude coordinates shown are based on the North American Datum of 1927 (NAD 27) as currently required by the Mass Media Bureau of the FCC.

Ownership: KTVU Partnership (Group Owner).

Began Operation: July 1, 1999. Station plans to broadcast digitally on its analog channel allotment.

Represented (sales): Katz Media Group.

Represented (legal): Dow Lohnes PLLC.

Represented (engineering): Smith & Fisher.

Personnel:

Tom Raponi, Executive Vice President & General Manager.

Larry Pepin, Business Manager.

Eric Dreher, Chief Engineer.

Jeff Hollub, Creative Services Director.

KICU-DT BPCDT-20080311ABL GRANTED: 3/13/2008



© 2009 Warren Communications News

Laura Leonard, Traffic Manager.

Roy Avila, Community Affairs Director.

Robert Martinez, New Business Director.

City of License: San Jose. **Station DMA:** San Francisco-Oakland-San Jose, CA.

Rank: 6.

Nielsen Data: Not available.

KICU-TV
Ch. 36

Network Service: IND.

Licensee: KTVU Partnership, 2102 Commerce Dr., San Jose, CA 95131.

Studio: 2102 Commerce Dr., San Jose, CA 95131.

Mailing Address: 2102 Commerce Dr., San Jose, CA 95131.

Phone: 408-953-3636. **Fax:** 408-953-3610.

E-mail: general.manager@ktvu.com

Web Site: http://www.ktvu.com/kicu/index.html

Technical Facilities: Channel No. 36 (602-608 MHz). Authorized power: 4098-kw max. & 1905-kw horizontal visual, 410-kw & 191-kw horizontal aural. Antenna: 2251-ft above av. terrain, 570-ft. above ground, 3012-ft. above sea level.

Latitude 37° 29' 17"
Longitude 121° 51' 59"

Transmitter: Monument Peak, Alameda County.

Note: Latitude and longitude coordinates shown are based on the North American Datum of 1927 (NAD 27) as currently required by the Mass Media Bureau of the FCC.

Multichannel TV Sound: Stereo and separate audio program.

Satellite Earth Station: Andrew, 5-meter KC-band; Scientific-Atlanta, M/A-Com, Avantek, Andrew receivers.

Ownership: KTVU Partnership (Group Owner).

Began Operation: October 1, 1967. Sale to Ralph C. Wilson Industries by Vincent B. Welch, et al., approved by FCC November 27, 1979 (Television Digest, Vol. 19:39). Sale to KICU Inc. by Ralph C. Wilson Jr. approved by FCC March 15, 1990. Sale to present owner by KICU Inc. approved by FCC February 18, 2000.

Represented (sales): Katz Media Group.

Represented (legal): Dow Lohnes PLLC.

Represented (engineering): Smith & Fisher.

Personnel:

Tom Raponi, Executive Vice President & General Manager.

Larry Pepin, Business Manager.

Eric Dreher, Chief Engineer.

Jeff Hollub, Creative Services Director.

Laura Leonard, Traffic Manager.

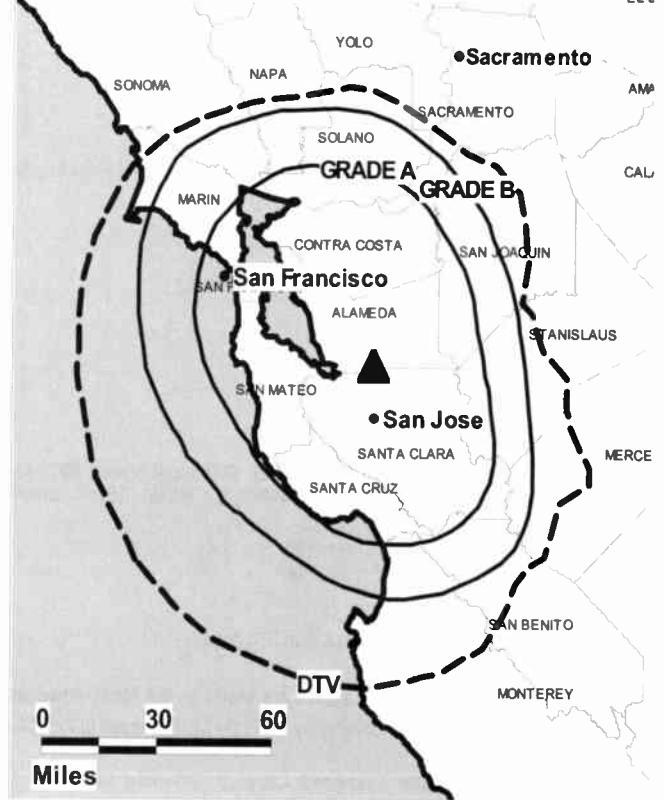
Robert Martinez, New Business Director.

Roy Avila, Community Affairs Director.

City of License: San Jose. **Station DMA:** San Francisco-Oakland-San Jose, CA.

Rank: 6.

KICU-TV BPCT-19870331KP GRANTED: 3/30/1988



© 2009 Warren Communications News

Circulation © 2008 Nielsen. Coverage based on Nielsen study.

GrandTotal	Cable TV Households	Non-cable TV Households	Total TV Households
Estimated Station Totals *	1,762,080	807,630	2,569,710
Average Weekly Circulation (2008)	480,869	161,715	642,584
Average Daily Circulation (2008)			171,275
Station DMA Total	Cable TV Households	Non-cable TV Households	Total TV Households
Estimated Station Totals *	1,601,610	807,630	2,409,240
Average Weekly Circulation (2008)	467,020	161,715	628,735
Average Daily Circulation (2008)			169,294
Other DMA Total	Cable TV Households	Non-cable TV Households	Total TV Households
Estimated Station Totals *	160,470	0	160,470
Average Weekly Circulation (2008)	13,849	0	13,849
Average Daily Circulation (2008)			1,981

*Estimated station totals are sums of the Nielsen TV and Cable TV household estimates for each county in which the station registers viewing of more than 5% as per the Nielsen Survey Methods.

KKPX
Ch. 65

Network Service: ION.

Licensee: Paxson San Jose License Inc., 601 Clearwater Park Rd., West Palm Beach, FL 33401-6233.

KKPX: 660 Price Ave, Ste B, Redwood City, CA 94063.

Mailing Address: 660 Price Ave, Ste B, Redwood City, CA 94063.

Phone: 650-261-1370. **Fax:** 650-261-1293.

E-mail: josephkoker@ionmedia.com

Web Site: http://www.ionmedia.com

Technical Facilities: Channel No. 65 (776-782 MHz). Authorized power: 3090-kw max. visual, 309-kw aural. Antenna: 2664-ft above av. terrain, 197-ft. above ground, 3937-ft. above sea level.

Latitude 37° 06' 41"
Longitude 121° 50' 30"

Transmitter: Loma Prieta antenna farm, 15-mi. S of San Jose.

Note: Latitude and longitude coordinates shown are based on the North American Datum of 1927 (NAD 27) as currently required by the Mass Media Bureau of the FCC.

Satellite Earth Stations: Transmitter Townsend; Comtech, 3.8-meter KC-band; Comtech, 5-meter KC-band; Standard Communications receivers.

Ownership: ION Media Networks Inc. (Group Owner).

Began Operation: November 15, 1986. Transfer of control by ION Media Networks Inc. from Paxson Management Corp. & Lowell W. Paxson to CIG Media LLC approved by FCC December 31, 2007. Paxson Communications Corp. became ION Media Networks Inc. on June 26, 2006. Sale to Paxson Communications Corp. by Friendly Bible Church Inc. approved by FCC March 22, 1995. Sale to Friendly Bible Church Inc. by Donald B. Thompson approved by FCC March 31, 1987.

Represented (legal): Dow Lohnes PLLC.

Represented (engineering): Hammett & Edison Inc.

Personnel:

Andrea King, Station Operation Manager.

Michael Goldberg, Chief Engineer.

Vikram Shah, Traffic Manager.

City of License: San Jose. **Station OMA:** San Francisco-Oakland-San Jose, CA.

Rank: 6.

KKPX BPCT-19851216KH GRANTED: 4/28/1986



© 2009 Warren Communications News

Circulation © 2008 Nielsen. Coverage based on Nielsen study.

GrandTotal	Cable TV Households	Non-cable TV Households	Total TV Households
Estimated Station Totals *	1,576,540	245,730	1,822,270
Average Weekly Circulation (2008)	128,386	15,235	143,621
Average Daily Circulation (2008)			24,627
Station DMA Total	Cable TV Households	Non-cable TV Households	Total TV Households
Estimated Station Totals *	1,505,920	245,730	1,751,650
Average Weekly Circulation (2008)	124,138	15,235	139,373
Average Daily Circulation (2008)			23,820
Other OMA Total	Cable TV Households	Non-cable TV Households	Total TV Households
Estimated Station Totals *	70,620	0	70,620
Average Weekly Circulation (2008)	4,248	0	4,248
Average Daily Circulation (2008)			807

*Estimated station totals are sums of the Nielsen TV and Cable TV household estimates for each county in which the station registers viewing of more than 5% as per the Nielsen Survey Methods.

KKPX-DT

Ch. 41

Network Service: ION.

Licensee: Paxson San Jose License Inc., 601 Clearwater Park Rd., West Palm Beach, FL 33401-6233.

Studio: Ste B, 660 Price Ave, Redwood City, CA 94063.

Mailing Address: Ste B, 660 Price Ave, Redwood City, CA 94063.

Phone: 650-261-1370. **Fax:** 650-261-1293.

E-mail: josephkoker@ionmedia.com

Web Site: <http://www.ionmedia.com>

Technical Facilities: Channel No. 41 (632-638 MHz). Authorized power: 1000-kw max. visual, aural. Antenna: 1371-ft above av. terrain, 290-ft. above ground, 1515-ft. above sea level.

Latitude	37°	41'	15"
Longitude	122°	26'	01"

Note: Latitude and longitude coordinates shown are based on the North American Datum of 1927 (NAD 27) as currently required by the Mass Media Bureau of the FCC.

Ownership: ION Media Networks Inc. (Group Owner).

Began Operation: October 28, 2002. Standard Definition.

Represented (legal): Dow Lohnes PLLC.

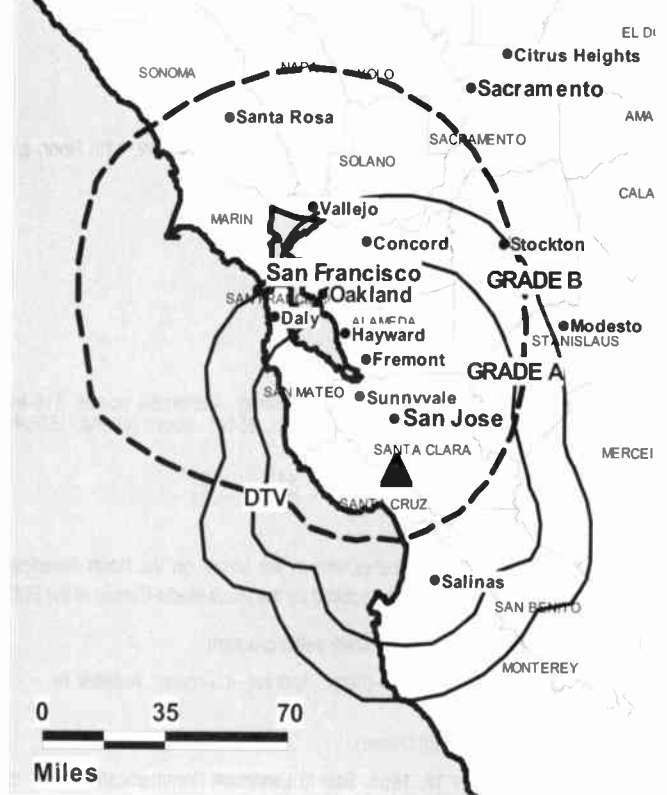
Personnel:

Andrea King, Station Operation Manager.

Michael Goldberg, Chief Engineer.

Vikram Shah, Traffic Manager.

KKPX-DT BPCDT-19991101AEV GRANTED: 2/1/2001



© 2009 Warren Communications News

City of License: San Jose. **Station DMA:** San Francisco-Oakland-San Jose, CA.

Rank: 6.

Nielsen Data: Not available.

KNTV
Ch. 11

Network Service: NBC.

Licensee: NBC Telemundo License Co., 1299 Pennsylvania Ave NW, 11th Floor, c/o NBC Inc., Washington, DC 20004.

Studio: 2450 N 1st St, San Jose, CA 95131.

Mailing Address: 2450 N 1st St, San Jose, CA 95131.

Phone: 408-432-6221. **Fax:** 408-432-4423.

E-mail: richard.cerussi@nbc.com

Web Site: http://www.nbc11.com

Technical Facilities: Channel No. 11 (198-204 MHz). Authorized power: 316-kw visual, aural. Antenna: 1285-ft above av. terrain, 254-ft. above ground, 1505-ft. above sea level.

Latitude	37°	41'	07"
Longitude	122°	26'	01"

Note: Latitude and longitude coordinates shown are based on the North American Datum of 1927 (NAD 27) as currently required by the Mass Media Bureau of the FCC.

Multichannel TV Sound: Stereo and separate audio program.

Satellite Earth Stations: Andrew, 7.3-meter; Andrew, 4.5-meter; Avantek receivers.

Ownership: NBC Universal (Group Owner).

Began Operation: September 12, 1955. Sale to Landmark Communications Inc. by Gill Industries approved by FCC July 28, 1978 (Television Digest, Vol. 18:3). Sale to Granite Broadcasting Corp. from Landmark Communications Inc. approved by FCC November 17, 1989. Sale to present owner from Granite Broadcasting Corp. approved by FCC April 10, 2002 (Vol. 42:18).

Represented (sales): NBC Universal Sales & Marketing.

Personnel:

Rich Cerussi, President & General Manager.

Susan Sullivan, Vice President, News.

Karen Orofino, Vice President, Sales.

Michael Schott, Local Sales Manager.

Jan Moellering, Program Director.

Jim Monroe, Vice President, Creative Services.

Eileen Baiocchi, Research Director.

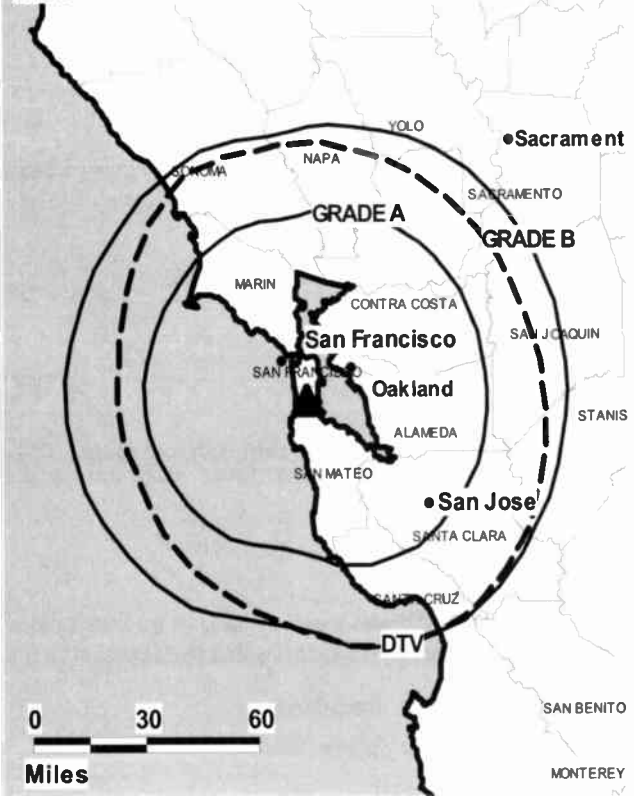
Kim Thom, Business Development Director.

Angela Crayton, Engineering Director.

City of License: San Jose. **Station OMA:** San Francisco-Oakland-San Jose, CA.

Rank: 6.

KNTV BPCT-20031001AKF GRANTED: 8/13/2004



© 2009 Warren Communications News

Circulation © 2008 Nielsen. Coverage based on Nielsen study.

GrandTotal	Cable	Non-cable	Total
	TV Households	TV Households	TV Households
Estimated Station Totals *	1,619,280	844,730	2,464,010
Average Weekly Circulation (2008)	987,804	379,956	1,367,760
Average Daily Circulation (2008)			539,940
Station OMA Total	Cable	Non-cable	Total
	TV Households	TV Households	TV Households
Estimated Station Totals *	1,611,810	807,630	2,419,440
Average Weekly Circulation (2008)	986,678	376,453	1,363,131
Average Daily Circulation (2008)			539,477
Other OMA Total	Cable	Non-cable	Total
	TV Households	TV Households	TV Households
Estimated Station Totals *	7,470	37,100	44,570
Average Weekly Circulation (2008)	1,126	3,503	4,629
Average Daily Circulation (2008)			463

*Estimated station totals are sums of the Nielsen TV and Cable TV household estimates for each county in which the station registers viewing of more than 5% as per the Nielsen Survey Methods.

KNTV-DT

Ch. 12

Network Service: NBC.

Licensee: NBC Telemundo License Co., 1299 Pennsylvania Ave NW, 11th Floor, c/o NBC Inc., Washington, DC 20004.

Studio: 2450 N 1st St, San Jose, CA 95131.

Mailing Address: 2450 N 1st St, San Jose, CA 95131.

Phone: 408-432-6221. **Fax:** 408-432-4423.

E-mail: richard.cerussi@nbc.com

Web Site: <http://www.nbc11.com>

Technical Facilities: Channel No. 12 (204-210 MHz). Authorized power: 103.1-kw visual, aural. Antenna: 1236-ft above av. terrain, 204-ft. above ground, 1455-ft. above sea level.

Latitude	37°	41'	07"
Longitude	122°	26'	01"

Note: Latitude and longitude coordinates shown are based on the North American Datum of 1927 (NAD 27) as currently required by the Mass Media Bureau of the FCC.

Ownership: NBC Universal (Group Dwner).

Began Operation: October 20, 1999.

Represented (engineering): Hammett & Edison Inc.

Personnel:

Rich Cerussi, President & General Manager.

Susan Sullivan, Vice President, News.

Karen Orofino, Vice President, Sales.

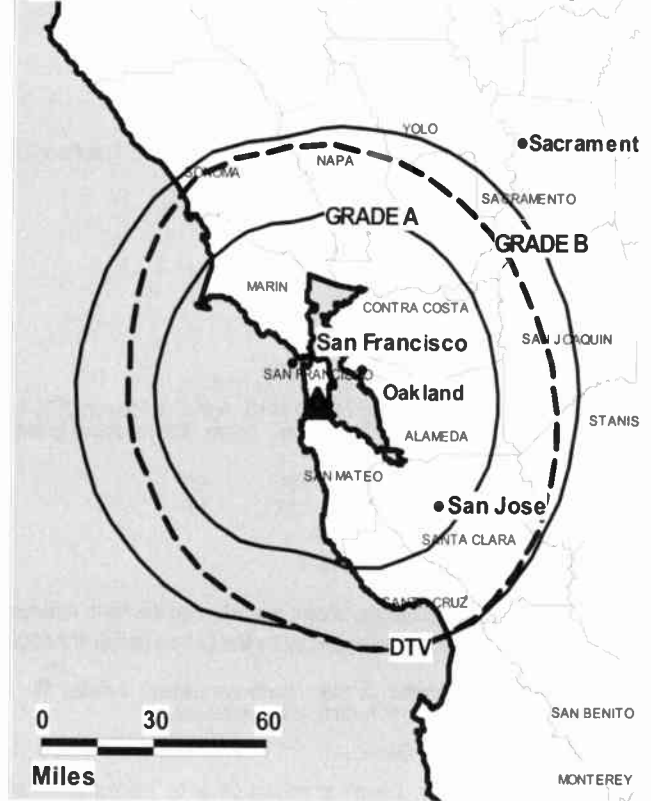
Michael Schott, Local Sales Manager.

Jan Moellering, Program Director.

Jim Monroe, Vice President, Creative Services.

Eileen Baiocchi, Research Director.

KNTV-DT BPCDT-20031001AKO GRANTED: 8/13/2004



© 2009 Warren Communications News

Kim Thom, Business Development Director.

Angela Crayton, Engineering Director.

City of License: San Jose. **Station DMA:** San Francisco-Oakland-San Jose, CA.

Rank: 6.

Nielsen Data: Not available.

KSTS
Ch. 48

Network Service: TMO.

Licensee: NBC Telemundo License Co., 1299 Pennsylvania Ave. NW, 11th Floor, c/o NBC Inc., Washington, DC 20004.

Studio: 2450 N First St, San Jose, CA 95131.

Mailing Address: 2450 N First St, San Jose, CA 95131.

Phone: 408-944-4848. **Fax:** 408-432-4427.

E-mail: evelyn.calleja@nbcuni.com

Web Site: http://www.ksts.com

Technical Facilities: Channel No. 48 (674-680 MHz). Authorized power: 2510-kw max. visual, aural. Antenna: 2246-ft above av. terrain, 415-ft. above ground, 3026-ft. above sea level.

Latitude 37° 29' 57"
Longitude 121° 52' 16"

Transmitter: Mount Allison, 7.2-mi. E of Fremont.

Note: Latitude and longitude coordinates shown are based on the North American Datum of 1927 (NAD 27) as currently required by the Mass Media Bureau of the FCC.

Satellite Earth Stations: Transmitter Comark; Microwave General, 3-meter; Microwave General, 5-meter; RCA, M/A-Com, Harris receivers.

Ownership: NBC Universal (Group Owner).

Began Operation: May 31, 1981. Transfer to present owner by Telemundo Holding Inc. approved by FCC April 10, 2002 (Television Digest, Vol. 42:15). Transfer of control by Telemundo Holding Inc. to Council Tree Hispanic Broadcasters from Apollo Investment Fund approved by FCC November 17, 2000. Sale to Telemundo Holdings Inc. by National Group TV Inc. (N. John Douglas, et al.) approved by FCC July 31, 1987 (Vol. 27:26, 34).

Represented (sales): Telemundo Network Group.

Represented (legal): Dow Lohnes PLLC.

Personnel:

Cesar Angulo, Acting General Manager & Vice President, Sales.

Erika Diaz, Operations Manager.

Hugo Herrera, National Sales Manager.

David Padillo, Local Sales Manager, San Jose.

Adam Lichtiger, Local Sales Manager, San Francisco.

Daniel Rodriguez, News & Promotions Director.

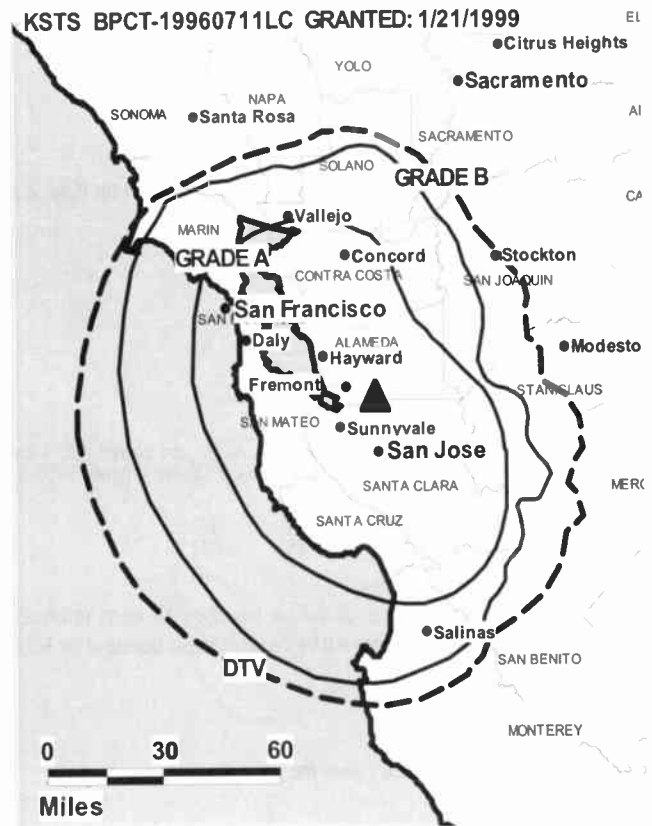
Carlos Quevedo, Chief Engineer.

Leslie Maslowski, Finance Director.

Roxanna Flores, Program Director & Traffic Coordinator.

Carla Yashiro, Senior Promotions Producer.

Ramo Oropeza, Production Manager.



© 2009 Warren Communications News

City of License: San Jose. **Station DMA:** San Francisco-Oakland-San Jose, CA.

Rank: 6.

Circulation © 2008 Nielsen. Coverage based on Nielsen study.

GrandTotal	Cable TV Households	Non-cable TV Households	Total TV Households
Estimated Station Totals *	781,460	579,880	1,361,340
Average Weekly Circulation (2008)	65,909	60,001	125,910
Average Daily Circulation (2008)			49,018
Station DMA Total	Cable TV Households	Non-cable TV Households	Total TV Households
Estimated Station Totals *	775,450	579,880	1,355,330
Average Weekly Circulation (2008)	65,512	60,001	125,513
Average Daily Circulation (2008)			48,928
Other DMA Total	Cable TV Households	Non-cable TV Households	Total TV Households
Estimated Station Totals *	6,010	0	6,010
Average Weekly Circulation (2008)	397	0	397
Average Daily Circulation (2008)			90

*Estimated station totals are sums of the Nielsen TV and Cable TV household estimates for each county in which the station registers viewing of more than 5% as per the Nielsen Survey Methods.

KSTS-DT

Ch. 49

Network Service: TMO.

Licensee: NBC Telemundo License Co., 1299 Pennsylvania Ave. NW, 11th Floor, c/o NBC Inc., Washington, DC 20004.

Studio: 2450 N First St, San Jose, CA 95131.

Mailing Address: 2450 N First St, San Jose, CA 95131.

Phone: 408-944-4848. **Fax:** 408-432-4427.

E-mail: evelyn.callejas@nbcuni.com

Web Site: <http://www.ksts.com>

Technical Facilities: Channel No. 49 (680-686 MHz). Authorized power: 257-kw max. visual, aural. Antenna: 2257-ft above av. terrain, 420-ft. above ground, 3025-ft. above sea level.

Latitude	37°	29'	57"
Longitude	121°	52'	16"

Transmitter: Mount Allison, 7.1-mi. E of Fremont.

Note: Latitude and longitude coordinates shown are based on the North American Datum of 1927 (NAD 27) as currently required by the Mass Media Bureau of the FCC.

Ownership: NBC Universal (Group Owner).

Began Operation: April 29, 2002. Standard Definition.

Represented (sales): Telemundo Network Group.

Represented (legal): Dow Lohnes PLLC.

Represented (engineering): Hammett & Edison Inc.

Personnel:

Cesar Angulo, Acting General Manager.

Erika Diaz, Operations Manager.

Hugo Herrera, National Sales Manager.

David Padilla, Local Sales Manager, San Jose.

Adam Lichtiger, Local Sales Manager, San Francisco.

Daniel Rodriguez, News & Promotions Director.

Carlos Quevedo, Chief Engineer.

KSTS-DT BPCDT-981218KH GRANTED: 3/26/2001



© 2009 Warren Communications News

Leslie Maslowski, Finance Director.

Roxanna Flores, Program Director & Traffic Coordinator.

Carla Yashiro, Senior Promotions Producer.

Ramo Oropeza, Production Manager.

City of License: San Jose. **Station DMA:** San Francisco-Oakland-San Jose, CA.

Rank: 6.

Nielsen Data: Not available.

KSBY
Ch. 6

Network Service: NBC.

Licensee: KSBY Communications Inc., 1772 Calle Joaquin, San Luis Obispo, CA 93405.

Studio: 1772 Calle Joaquin, San Luis Obispo, CA 93405.

Mailing Address: 1772 Calle Joaquin, San Luis Obispo, CA 93405.

Phone: 805-541-6666. **Fax:** 805-541-5142.

E-mail: epappas@ksby.com

Web Site: http://www.ksby.com

Technical Facilities: Channel No. 6 (82-88 MHz). Authorized power: 100-kw visual, 12-kw aural. Antenna: 1781-ft above av. terrain, 459-ft. above ground, 2904-ft. above sea level.

Latitude 35° 21' 37"
Longitude 120° 39' 17.5"

Transmitter: Los Padres Forest, 5.5-mi. N of town.

Note: Latitude and longitude coordinates shown are based on the North American Datum of 1927 (NAD 27) as currently required by the Mass Media Bureau of the FCC.

Multichannel TV Sound: Stereo only.

Ownership: Evening Post Publishing Co. (Group Owner).

Began Operation: May 25, 1953. John C. Cohan & Jerome Kantro's purchase of TV & radio KVEC from Christina M. Jacobson & Leslie H. Hacker approved by FCC June 13, 1956 (Television Digest, Vol. 12:24; 13:22, 29). Subsequent sale to Central California Communications Corp. (formerly Salinas Valley Broadcasting Corp.) by Cohan & Kantro approved by FCC July 18, 1957. Sale to John Blair & Co. approved by FCC February 14, 1979 (Vol. 18:3). Sale to Gillett Holdings Inc. approved by FCC December 30, 1986. Transfer to trustee granted by FCC September 1, 1992. Sale to EP Communications approved by FCC May 26, 1994. Sale to SJL Communications LP by EP Communications approved by FCC November 21, 1995. Sale to New Vision Group LLC by SJL Communications LP approved by FCC September 5, 2002. Sale to present owner by New Vision Group LLC approved by FCC December 21, 2004.

Represented (legal): Dow Lohnes PLLC.

Represented (engineering): du Treil, Lundin & Rackley Inc.

Personnel:

Evan Pappas, President & General Manager.

Dorothy Rivera, Business Manager.

Matt Mertens, General Sales Manager.

Tricia Rittger, National Sales & Traffic Manager.

Dave Schemer, News Director.

Bill Ingram, Chief Engineer.

Carl Edge, Program, Production & Creative Services Manager.



© 2009 Warren Communications News

Madeline Palaszewski, Promotions Director.

City of License: San Luis Obispo.

Station DMA: Santa Barbara-Santa Maria-San Luis Obispo, CA. Rank: 121.

Circulation © 2008 Nielsen. Coverage based on Nielsen study.

GrandTotal	Cable TV Households	Non-cable TV Households	Total TV Households
Estimated Station Totals *	149,640	83,210	232,850
Average Weekly Circulation (2008)	97,005	40,016	137,021
Average Daily Circulation (2008)			70,289
Station OMA Total	Cable TV Households	Non-cable TV Households	Total TV Households
Estimated Station Totals *	149,640	83,210	232,850
Average Weekly Circulation (2008)	97,005	40,016	137,021
Average Daily Circulation (2008)			70,289

*Estimated station totals are sums of the Nielsen TV and Cable TV household estimates for each county in which the station registers viewing of more than 5% as per the Nielsen Survey Methods.

KSBY-DT

Ch. 15

Network Service: CW, NBC.

Grantee: KSBY Communications Inc., 1772 Calle Joaquin, San Luis Obispo, CA 93405.

Studio: 1772 Calle Joaquin, San Luis Obispo, CA 93405.

Mailing Address: 1772 Calle Joaquin, San Luis Obispo, CA 93405.

Phone: 805-541-6666. **Fax:** 805-541-5142.

E-mail: epappas@ksby.com

Web Site: http://www.ksby.com

Technical Facilities: Channel No. 15 (476-482 MHz). Authorized power: 1000-kw max. visual, aural. Antenna: 1690-ft above av. terrain, 367-ft. above ground, 2812-ft. above sea level.

Latitude	35°	21'	37"
Longitude	120°	39'	18"

Transmitter: Cuesta Peak.

Note: Latitude and longitude coordinates shown are based on the North American Datum of 1927 (NAD 27) as currently required by the Mass Media Bureau of the FCC.

Ownership: Evening Post Publishing Co. (Group Owner).

Began Operation: April 16, 2002. Standard Definition. Station operating under Special Temporary Authority at 2.8-kw max. visual.

Represented (engineering): du Treil, Lundin & Rackley Inc.

Represented (sales): Harrington Righter & Parsons Inc. (HRP).

Represented (legal): Dow Lohnes PLLC.

Personnel:

Evan Pappas, President & General Manager.

Dorothy Rivera, Business Manager.

Matt Mertens, General Sales Manager.

Tricia Rittger, National Sales & Traffic Manager.

Dave Schemer, News Director.

KSBY-DT BPCDT-19991012AAAY GRANTED: 11/15/2000



Bill Ingram, Chief Engineer.

Carl Edge, Program, Production & Creative Services Manager.

Madeline Palaszewski, Promotions Director.

City of License: San Luis Obispo.

Station DMA: Santa Barbara-Santa Maria-San Luis Obispo, CA. **Rank:** 121.

Nielsen Data: Not available.

California — San Luis Obispo

**KTAS
Ch. 33**

Network Service: TMO.

Licensee: Raul & Consuelo Palazuelos, PO Box 172, 1138 W. Church St., Santa Maria, CA 93458.

Studio: 330 W. Carmen Lane, Santa Maria, CA 93458.

Mailing Address: PO Box 172, Santa Maria, CA 93456.

Phone: 805-928-7700. **Fax:** 805-928-8606.

E-mail: ktastv@fix.net

Technical Facilities: Channel No. 33 (584-590 MHz). Authorized power: 60.3-kw max. visual, aural. Antenna: 1444-ft above av. terrain, 75-ft. above ground, 2552-ft. above sea level.

Latitude	35°	21'	38"
Longitude	120°	39'	21"

Transmitter: Cuesta Peak, San Luis Obispo County.

Note: Latitude and longitude coordinates shown are based on the North American Datum of 1927 (NAD 27) as currently required by the Mass Media Bureau of the FCC.

Ownership: Raul & Consuelo Palazuelos (Group Owner).

Began Operation: January 21, 1990. Left air in 1993, returned to air February 7, 1997.

Represented (sales): Telemundo.

Personnel:

Sandy Keefer, General Manager.

Roy Keefer, Chief Engineer.

Roger Hernandez, News & Production Director.

Briseida Jimenez, Traffic Manager.

City of License: Santa Maria.

Station DMA: Santa Barbara-Santa Maria-San Luis Obispo, CA. Rank: 121.

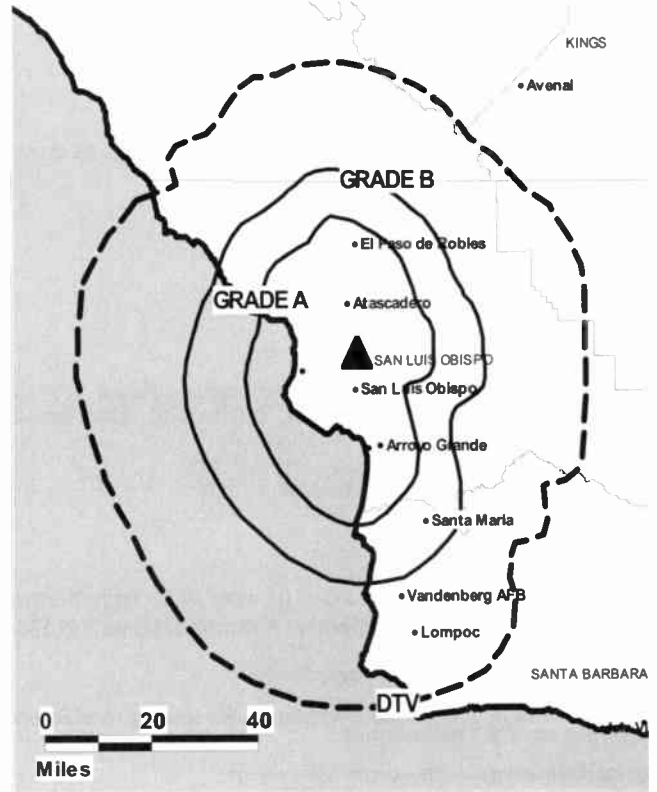
Setting the industry standard...

Communications Daily

Warren Communications News

FREE 30-day trial—call 800-771-9202 or visit www.warren-news.com

KTAS BMPCT-19891206KF GRANTED: 3/30/1990



© 2009 Warren Communications News

Circulation © 2008 Nielsen. Coverage based on Nielsen study.

GrandTotal	Cable TV Households	Non-cable TV Households	Total TV Households
Estimated Station Totals *	92,830	0	92,830
Average Weekly Circulation (2008)	8,492	0	8,492
Average Daily Circulation (2008)			3,334
Station DMA Total	Cable TV Households	Non-cable TV Households	Total TV Households
Estimated Station Totals *	92,830	0	92,830
Average Weekly Circulation (2008)	8,492	0	8,492
Average Daily Circulation (2008)			3,334

*Estimated station totals are sums of the Nielsen TV and Cable TV household estimates for each county in which the station registers viewing of more than 5% as per the Nielsen Survey Methods.

KTAS-DT

Ch. 34

Network Service: TMO.

Licensee: Raul & Consuelo Palazuelos, PO Box 172, 1138 W. Church St., Santa Maria, CA 93458.

Studio: 330 W. Carmen Lane, Santa Maria, CA 93458.

Mailing Address: PO Box 172, Santa Maria, CA 93456.

Phone: 805-928-7700. **Fax:** 805-928-8606.

E-mail: ktastv@fix.net

Technical Facilities: Channel No. 34 (590-596 MHz). Authorized power: 80.4-kw max. visual, aural. Antenna: 1486-ft above av. terrain, 95-ft. above ground, 2572-ft. above sea level.

Latitude	35°	21'	38"
Longitude	120°	39'	21"

Note: Latitude and longitude coordinates shown are based on the North American Datum of 1927 (NAD 27) as currently required by the Mass Media Bureau of the FCC.

Ownership: Raul & Consuelo Palazuelos (Group Owner).

Began Operation: May 1, 2002. Standard Definition.

Represented (sales): Telemundo.

Personnel:

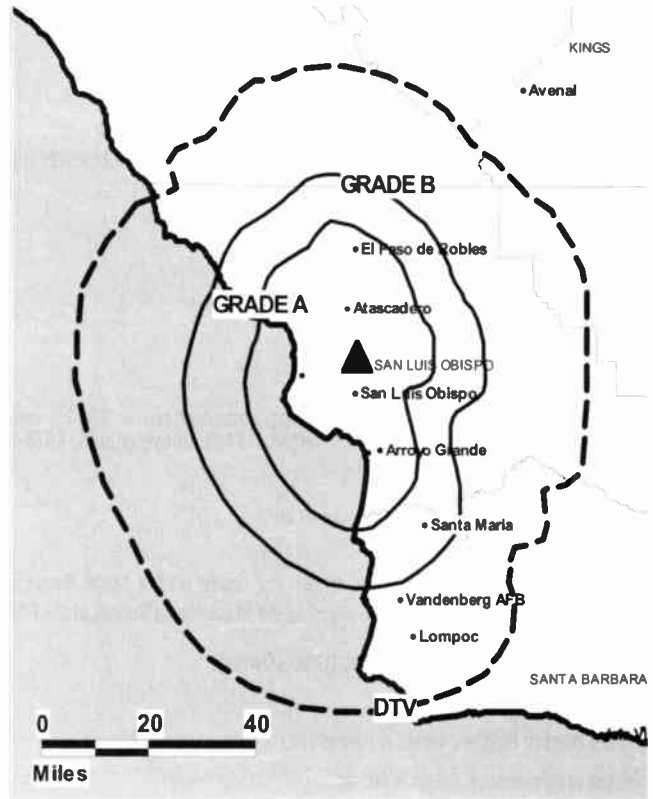
Sandy Keefer, General Manager.

Roy Keefer, Chief Engineer.

Roger Hernandez, News & Production Director.

Briseida Jimenez, Traffic Manager.

KTAS-DT BPCDT-20060802APR GRANTED: 12/14/2006



© 2009 Warren Communications News

City of License: Santa Maria.

Station DMA: Santa Barbara-Santa Maria-San Luis Obispo, CA. Rank: 121.

Nielsen Data: Not available.

KFRE-DT
Ch. 36

Network Service: CW.

Licensee: KFRE (TV) License LLC - Debtor-in-Possession, 500 S. Chinowth Rd., Visalia, CA 93277.

Studio: 5111 E. McKinley Ave., Fresno, CA 93727.

Mailing Address: 5111 E. McKinley Ave., Fresno, CA 93727.

Phone: 559-435-5900. **Fax:** 559-559-1542.

E-mail: viewercomments@kmpb.com

Web Site: <http://www.kfre.com>

Technical Facilities: Channel No. 36 (602-608 MHz). Authorized power: 360-kw max. visual, aural. Antenna: 1991-ft above av. terrain, 134-ft. above ground, 4678-ft. above sea level.

Latitude	37°	04'	37"
Longitude	119°	26'	01"

Note: Latitude and longitude coordinates shown are based on the North American Datum of 1927 (NAD 27) as currently required by the Mass Media Bureau of the FCC.

Ownership: Pappas Telecasting Companies (Group Owner).

Began Operation: November 1, 2002.

Represented (legal): Fletcher, Heald & Hädreth PLC.

Represented (engineering): Smith & Fisher.

Personnel:

Charlie Pfaff, Senior Vice President & General Manager.

J. R. Jackson, General Sales & Marketing Manager.

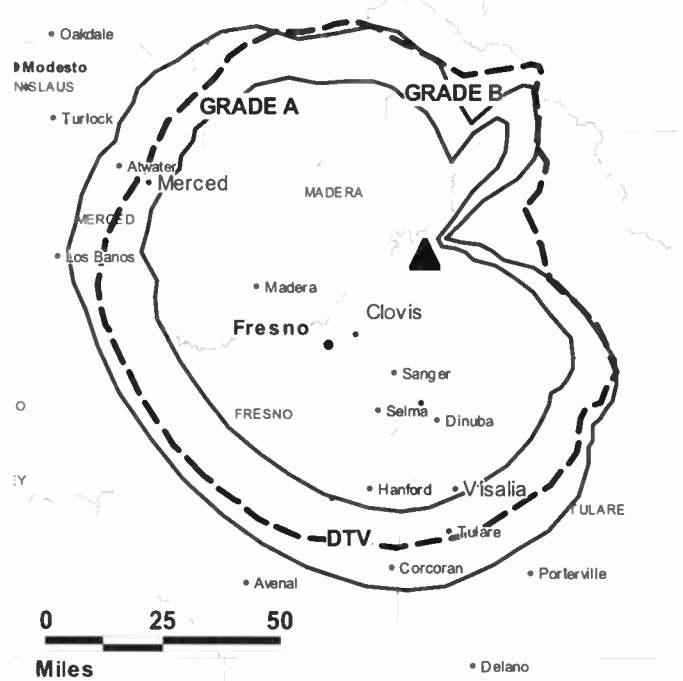
Chase Ballou, National Sales Manager.

Carlton Simmonds, Chief Engineer.

Debbie Sweeney, Program Director.

Mark Hodorowski, Creative Services & Promotion Director.

KFRE-DT BMPCDT-20060327ABS GRANTED: 4/17/2006



© 2009 Warren Communications News

Oriel Lopez, Research Development Director.

Ralph Broan, Production Director.

Janet Williams, Traffic Manager.

City of License: Sanger. **Station DMA:** Fresno-Visalia, CA. **Rank:** 55.

Nielsen Data: Not available.

KFRE-TV

Ch. 59

Network Service: CW.

Licensee: KRFE (TV) License LLC - Debtor-in-Possession, 500 S. Chinowth Rd., Visalia, CA 93277.

Studio: 5111 E. McKinley, Fresno, CA 93727.

Mailing Address: 5111 E. McKinley Ave., Fresno, CA 93727.

Phone: 559-435-5900. **Fax:** 559-456-1542.

E-mail: viewercomments@kmp.com

Web Site: http://www.kfre.com

Technical Facilities: Channel No. 59 (740-746 MHz). Authorized power: 4287-kw max. visual, aural. Antenna: 2103-ft above av. terrain, 246-ft. above ground, 4790-ft. above sea level.

Latitude 37° 04' 37"
 Longitude 119° 26' 01"

Note: Latitude and longitude coordinates shown are based on the North American Datum of 1927 (NAD 27) as currently required by the Mass Media Bureau of the FCC.

Multichannel TV Sound: Stereo only.

Satellite Earth Stations: Transmitter Comark; Harris, 3.2-meter; Scientific-Atlanta, 4.6-meter; RCA, 4.6-meter Ku-band.

Ownership: Pappas Telecasting Companies (Group Owner).

Began Operation: July 17, 1985. Assignment to debtor-in-possession status approved by FCC July 3, 2008. Sale to present owner by Sanger Telecasters Inc. approved by FCC December 22, 2003.

Represented (legal): Fletcher, Heald & Hildreth PLC.

Represented (engineering): du Treil, Lundin & Rackley Inc.

Personnel:

Charlie Pfaff, Senior Vice President & General Manager.

J. R. Jackson, General Sales & Marketing Manager.

Chase Ballou, National Sales Manager.

Carlton Simmonds, Chief Engineer.

Debbie Sweeney, Program Director.

Mark Hodorowski, Creative Services & Promotion Director.

Oriel Lopez, Research Development Director.

Ralph Broan, Production Director.

Janet Williams, Traffic Manager.

KFRE-TV BPCT-20060310AHE GRANTED: 4/19/2006



© 2009 Warren Communications News

City of License: Sanger. **Station DMA:** Fresno-Visalia, CA. **Rank:** 55.

Circulation © 2008 Nielsen. Coverage based on Nielsen study.

GrandTotal	Cable TV Households	Non-cable TV Households	Total TV Households
Estimated Station Totals *	228,870	333,220	562,090
Average Weekly Circulation (2008)	59,868	78,656	138,524
Average Daily Circulation (2008)			40,947
Station DMA Total	Cable TV Households	Non-cable TV Households	Total TV Households
Estimated Station Totals *	228,870	333,220	562,090
Average Weekly Circulation (2008)	59,868	78,656	138,524
Average Daily Circulation (2008)			40,947

*Estimated station totals are sums of the Nielsen TV and Cable TV household estimates for each county in which the station registers viewing of more than 5% as per the Nielsen Survey Methods.

KTBN-DT
Ch. 23

Network Service: TBN.

Licensee: Trinity Broadcasting Network Inc., 2442 Michelle Dr., Tustin, CA 92780.

Studio: 2442 Michelle Dr., Tustin, CA 92780.

Mailing Address: 2442 Michelle Dr., Tustin, CA 92780.

Phone: 714-832-2950. **Fax:** 714-832-0645.

E-mail: bhigley@tbn.org

Web Site: <http://www.tbn.org>

Technical Facilities: Channel No. 23 (524-530 MHz). Authorized power: 50-kw max. visual, aural. Antenna: 2953-ft above av. terrain, 128-ft. above ground, 5791-ft. above sea level.

Latitude	34°	13'	27"
Longitude	118°	03'	44"

Note: Latitude and longitude coordinates shown are based on the North American Datum of 1927 (NAD 27) as currently required by the Mass Media Bureau of the FCC.

Ownership: Trinity Broadcasting Network Inc. (Group Owner).

Began Operation: December 3, 2004.

Represented (legal): Colby M. May.

Personnel:

Paul F. Crouch, President & General Manager.

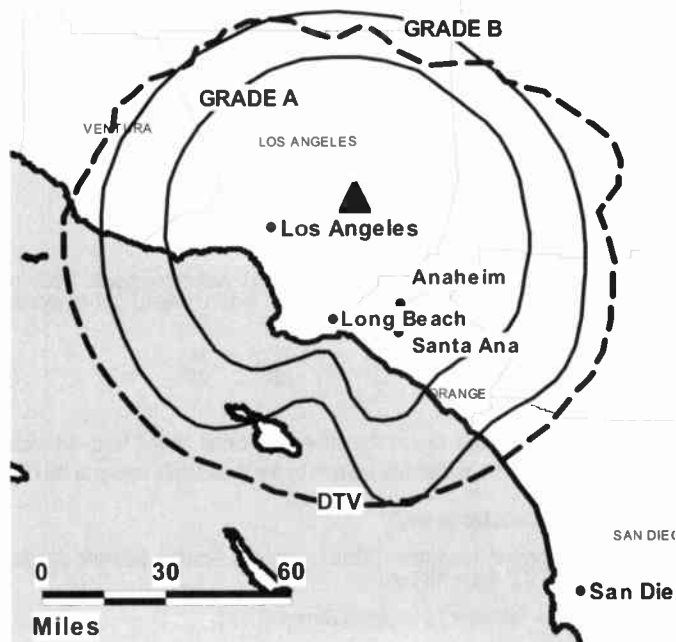
Robert Higley, Vice President, Affiliate Relations.

Rod Henke, Vice President, Broadcasting.

Ben Miller, Engineering Director.

Jan Crouch, Program Director.

KTBN-DT BPCDT-19991101AHZ GRANTED: 4/29/2004



© 2009 Warren Communications News

City of License: Santa Ana. **Station OMA:** Los Angeles, CA. **Rank:** 2.

Nielsen Data: Not available.

KTBN-TV

Ch. 40

Network Service: TBN.

Licensee: Trinity Broadcasting Network Inc., 2442 Michelle Dr., Tustin, CA 92780.

Studio: 2442 Michelle Dr., Tustin, CA 92780.

Mailing Address: 2442 Michelle Dr., Tustin, CA 92780.

Phone: 714-832-2950. **Fax:** 714-832-0645.

E-mail: bhigley@tbn.org

Web Site: http://www.tbn.org

Technical Facilities: Channel No. 40 (626-632 MHz). Authorized power: 622-kw max. & 260-kw horizontal visual, 123-kw & 52-kw horizontal aural. Antenna: 2890-ft above av. terrain, 200-ft. above ground, 5863-ft. above sea level.

Latitude 34° 13' 27"
Longitude 118° 03' 44"

Transmitter: Mount Wilson.

Note: Latitude and longitude coordinates shown are based on the North American Datum of 1927 (NAD 27) as currently required by the Mass Media Bureau of the FCC.

Satellite Earth Stations: Transmitter RCA; Scientific-Atlanta, 7-meter Ku-band; Scientific-Atlanta, 7-meter C-band; Scientific-Atlanta, 10-meter C-band; Scientific-Atlanta receivers.

Ownership: Trinity Broadcasting Network Inc. (Group Owner).

Began Operation: January 5, 1967. Sale to present owner by Angel Lerma approved by FCC August 2, 1974.

Represented (legal): Colby M. May.

Represented (engineering): Smith & Fisher.

Personnel:

Paul F. Crouch, President & General Manager.

Robert Higley, Vice President, Affiliate Relations.

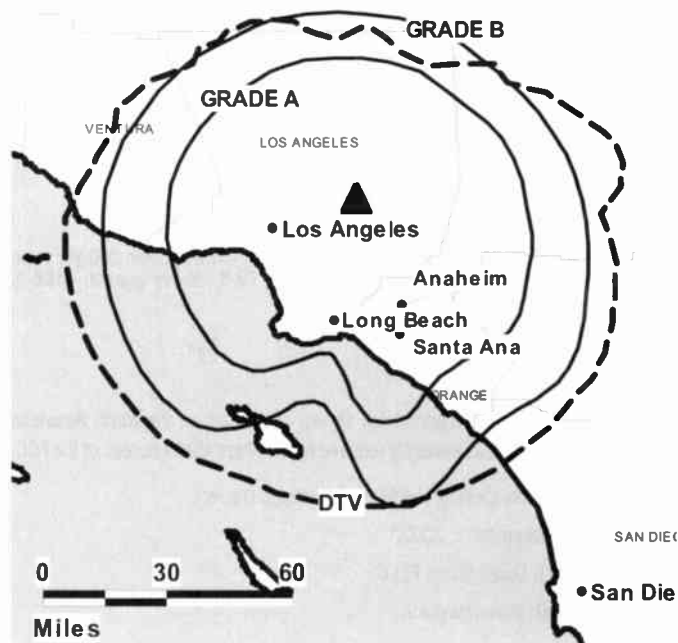
Rod Henke, Vice President, Broadcasting.

Ben Miller, Engineering Director.

Jan Crouch, Program Director.

City of License: Santa Ana. **Station DMA:** Los Angeles, CA. **Rank:** 2.

KTBN-TV BLCT-19830418KH GRANTED: 2/20/1985



© 2009 Warren Communications News

Circulation © 2008 Nielsen. Coverage based on Nielsen study.

GrandTotal	Cable TV Households	Non-cable TV Households	Total TV Households
Estimated Station Totals *	1,999,250	2,024,410	4,023,660
Average Weekly Circulation (2008)	146,923	120,604	267,527
Average Daily Circulation (2008)			54,153

Station DMA Total	Cable TV Households	Non-cable TV Households	Total TV Households
Estimated Station Totals *	1,999,250	2,024,410	4,023,660
Average Weekly Circulation (2008)	146,923	120,604	267,527
Average Daily Circulation (2008)			54,153

*Estimated station totals are sums of the Nielsen TV and Cable TV household estimates for each county in which the station registers viewing of more than 5% as per the Nielsen Survey Methods.

KEYT-DT
Ch. 27

Network Service: MNT, ABC.

Grantee: Smith Media License Holdings LLC, 1215 Cole St., St. Louis, MO 63106.

Studio: 730 Miramonte Dr., Santa Barbara, CA 93109.

Mailing Address: 730 Miramonte Dr., Santa Barbara, CA 93109.

Phone: 805-882-3933. **Fax:** 805-882-3934.

E-mail: c.jacquemin@keyt.com

Web Site: http://www.keyt.com

Technical Facilities: Channel No. 27 (548-554 MHz). Authorized power: 250-kw max. visual, aural. Antenna: 3012-ft above av. terrain, 79-ft. above ground, 4108-ft. above sea level.

Latitude	34°	31'	32"
Longitude	119°	57'	28"

Note: Latitude and longitude coordinates shown are based on the North American Datum of 1927 (NAD 27) as currently required by the Mass Media Bureau of the FCC.

Ownership: Smith Media License Holdings LLC (Group Owner).

Began Operation: November 1, 2002.

Represented (legal): Dow Lohnes PLLC.

Represented (sales): Blair Television.

Personnel:

Michael Granados, President.

Cathy Jacquemin, General Manager.

Pio Rongavilla, General Sales Manager.

Jim Bunner, News Director.

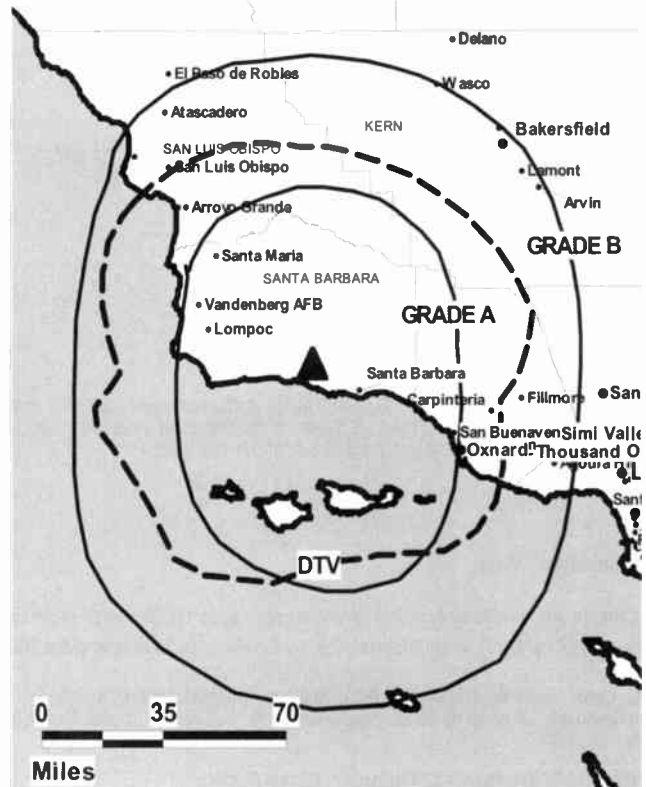
Dave Williams, Chief Engineer.

Mark Keenan, Business Manager.

Renee Foley, Program Director.

Jeff Martin, Promotion & Community Relations Director.

KEYT-DT BMPCDT-20060630ACN GRANTED: 10/25/2006



© 2009 Warren Communications News

Karen Meagher, Traffic Manager.

Dave Fete, Production Manager.

City of License: Santa Barbara.

Station DMA: Santa Barbara-Santa Maria-San Luis Obispo, CA. Rank: 121.

Nielsen Data: Not available.

KEYT-TV
Ch. 3

Network Service: ABC.

Licensee: Smith Media License Holdings LLC, 1215 Cole St., St. Louis, MO 63106.

Studio: 730 Miramonte Dr., Santa Barbara, CA 93109.

Mailing Address: 730 Miramonte Dr., Santa Barbara, CA 93109.

Phone: 805-882-3933. **Fax:** 805-882-3934.

E-mail: c.jacquemin@keyt.com

Web Site: http://www.keyt.com

Technical Facilities: Channel No. 3 (60-66 MHz). Authorized power: 50-kw visual, 5.89-kw aural. Antenna: 3010-ft above av. terrain, 201-ft. above ground, 4201-ft. above sea level.

Latitude 34° 31' 32"
Longitude 119° 57' 08"

Transmitter: TV Peak, Santa Ynez Mountains.

Note: Latitude and longitude coordinates shown are based on the North American Datum of 1927 (NAD 27) as currently required by the Mass Media Bureau of the FCC.

Satellite Earth Stations: Transmitter RCA; Comtech, 3.8-meter KC-band; Scientific-Atlanta, 4.6-meter C-band; Scientific-Atlanta, 5-meter C-band; Standard Communications, Scientific-Atlanta receivers.

Ownership: Smith Media License Holdings LLC (Group Owner).

Began Operation: July 24, 1953. Sale to William F. Luton & family by Harry C. Butcher-Collin M. Selph group approved by FCC March 27, 1957 (Television Digest, Vol. 12:52, 13:9, 13). Sale to Shamrock Broadcasting by Luton approved by FCC October 16, 1984. Sale to Smith Broadcasting of Santa Barbara LP by Shamrock approved by FCC April 21, 1987 (Vol. 27:8). Transfer of Harron's interest to Smith Television approved by FCC August 10, 2004. Sale to present owner by Smith Broadcasting of Santa Barbara LP approved by FCC November 8, 2004.

Represented (sales): Blair Television.

Represented (legal): Dow Lohnes PLLC.

Personnel:

Michael Granados, President.

Cathy Jacquemin, Vice President & General Manager.

Pio Rongavilla, General Sales Manager.

Jim Bunner, News Director.

Dave Williams, Chief Engineer.

Mark Keenan, Business Manager.

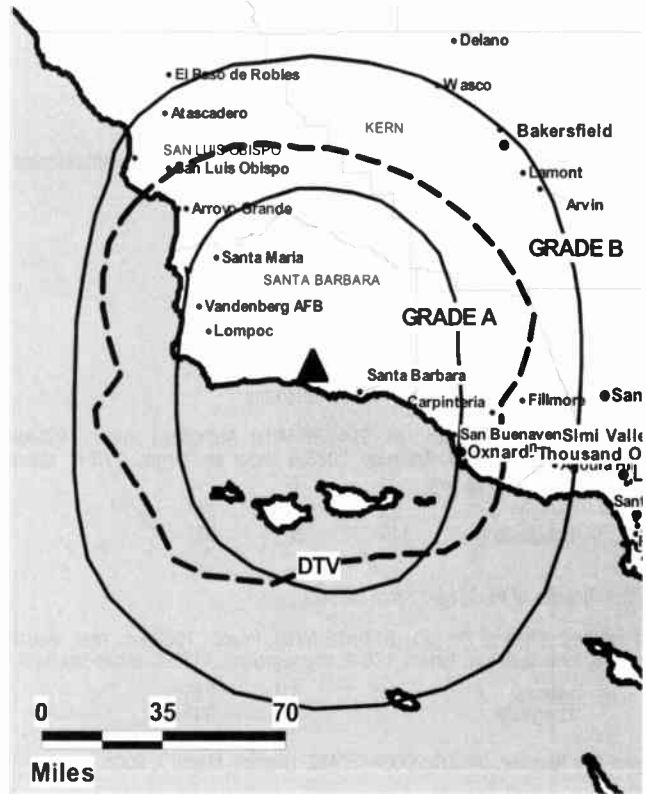
Renee Foley, Program Director.

Dave Fete, Production Manager.

Jeff Martin, Promotion & Community Relations Director.

Karen Meagher, Traffic Manager.

KEYT-TV BPCT-1122 GRANTED: 11/12/1952



© 2009 Warren Communications News

City of License: Santa Barbara.

Station DMA: Santa Barbara-Santa Maria-San Luis Obispo, CA. Rank: 121.

Circulation © 2008 Nielsen. Coverage based on Nielsen study.

GrandTotal	Cable TV Households	Non-cable TV Households	Total TV Households
Estimated Station Totals *	342,820	83,210	426,030
Average Weekly Circulation (2008)	121,800	29,764	151,564
Average Daily Circulation (2008)			57,310
Station DMA Total	Cable TV Households	Non-cable TV Households	Total TV Households
Estimated Station Totals *	149,640	83,210	232,850
Average Weekly Circulation (2008)	85,096	29,764	114,860
Average Daily Circulation (2008)			49,969
Other DMA Total	Cable TV Households	Non-cable TV Households	Total TV Households
Estimated Station Totals *	193,180	0	193,180
Average Weekly Circulation (2008)	36,704	0	36,704
Average Daily Circulation (2008)			7,341

*Estimated station totals are sums of the Nielsen TV and Cable TV household estimates for each county in which the station registers viewing of more than 5% as per the Nielsen Survey Methods.

KPMR

Ch. 38

Network Service: UNV.

Licensee: Entravision Holdings LLC, 2425 Olympic Blvd., Suite 6000 W, Santa Monica, CA 90404.

Studio: 7000 Hollister Ave, Goleta, CA 93117.

Mailing Address: 7000 Hollister Ave, Goleta, CA 93117.

Phone: 805-685-3800. **Fax:** 805-685-6892.

E-mail: gquiroz@entravision.com

Web Site: <http://www.kpmr.entravision.com/p1208.html>

Technical Facilities: Channel No. 38 (614-620 MHz). Authorized power: 2450-kw max. visual, 742.3-kw aural. Antenna: 3033-ft above av. terrain, 175-ft. above ground, 4137-ft. above sea level.

Latitude 34° 31' 28"
Longitude 119° 57' 35"

Transmitter: Broadcast Peak, near Santa Barbara.

Digital Facilities: Channel No. 21 (512-518 MHz). Power: 1000-kw max. visual. Antenna: 3029-ft above av. terrain, 170-ft. above ground, 4132-ft. above sea level.

Latitude 34° 31' 28"
Longitude 119° 57' 36"

FCC Digital File Number: BPCDT-20000427ABZ. Granted: March 7, 2001.

Note: Latitude and longitude coordinates shown are based on the North American Datum of 1927 (NAD 27) as currently required by the Mass Media Bureau of the FCC.

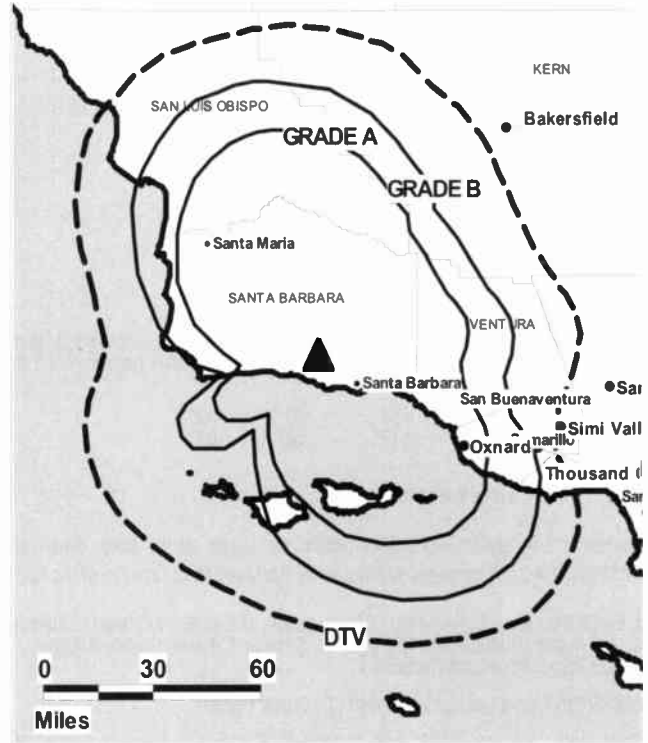
Ownership: Entravision Communications Corp. (Group Owner).

Began Operation: April 1, 2001. Sale to present owner by Coast TV approved by FCC November 2, 2000.

Personnel:

- Gabe Quiroz, General Manager.
- Gary Michaels, Regional Sales Manager.
- Blanca Figueroa, News Director.
- Paul Hunter, Chief Engineer.
- Susan Lang, Traffic Manager.
- Sandy Granados, Business Manager.
- Howard Vega, Production Coordinator.

KPMR BMLCT-20051228ACS GRANTED: 2/27/2008



© 2009 Warren Communications News

City of License: Santa Barbara.

Station DMA: Santa Barbara-Santa Maria-San Luis Obispo, CA. Rank: 121.

Circulation © 2008 Nielsen. Coverage based on Nielsen study.

GrandTotal	Cable TV Households	Non-cable TV Households	Total TV Households
Estimated Station Totals *	92,830	0	92,830
Average Weekly Circulation (2008)	9,565	0	9,565
Average Daily Circulation (2008)			4,489
Station DMA Total	Cable TV Households	Non-cable TV Households	Total TV Households
Estimated Station Totals *	92,830	0	92,830
Average Weekly Circulation (2008)	9,565	0	9,565
Average Daily Circulation (2008)			4,489

*Estimated station totals are sums of the Nielsen TV and Cable TV household estimates for each county in which the station registers viewing of more than 5% as per the Nielsen Survey Methods.

KPMR-DT
Ch. 21

Network Service: UNV.

Grantee: Entravision Holdings LLC, 2425 Olympic Blvd., Suite 6000 W, Santa Monica, CA 90404.

Studio: 7000 Hollister Ave, Goleta, CA 93117.

Mailing Address: 7000 Hollister Ave, Goleta, CA 93117.

Phone: 805-965-8561. **Fax:** 805-685-6892.

E-mail: gquiroz@entravision.com

Web Site: <http://www.kpmr.entravision.com/p1208.html>

Technical Facilities: Channel No. 21 (512-518 MHz). Authorized power: 1000-kw max. visual, aural. Antenna: 3029-ft above av. terrain, 170-ft. above ground, 4132-ft. above sea level.

Latitude	34°	31'	28"
Longitude	119°	57'	36"

Note: Latitude and longitude coordinates shown are based on the North American Datum of 1927 (NAD 27) as currently required by the Mass Media Bureau of the FCC.

Ownership: Entravision Communications Corp. (Group Owner).

Began Operation: August 1, 2002. Standard Definition.

Personnel:

Gabe Quiroz, General Manager.

Gary Michaels, Regional Sales Manager.

Blanca Figueroa, News Director.

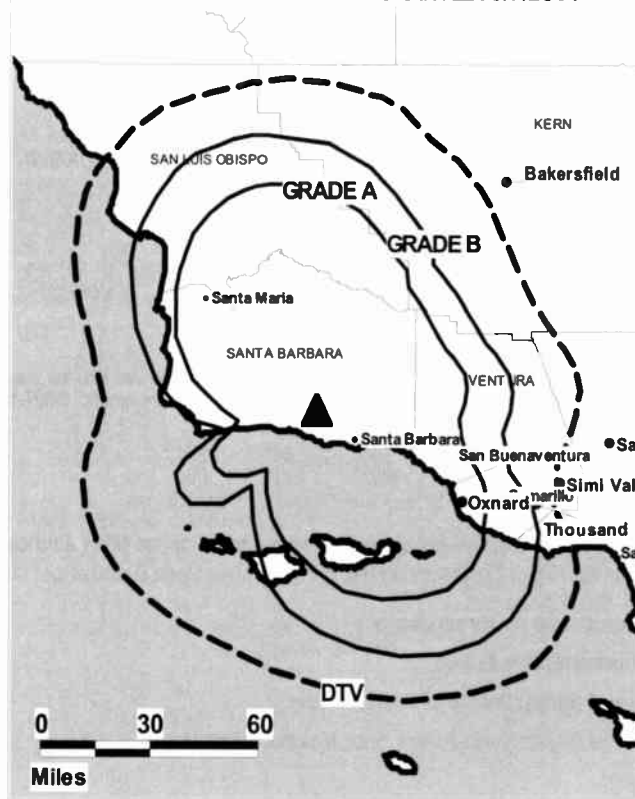
Paul Hunter, Chief Engineer.

Susan Lang, Traffic Manager.

Sandy Granados, Business Manager.

Howard Vega, Production Coordinator.

KPMR-DT BPCDT-20000427ABZ GRANTED: 3/7/2001



© 2009 Warren Communications News

City of License: Santa Barbara.

Station OMA: Santa Barbara-Santa Maria-San Luis Obispo, CA. Rank: 121.

Nielsen Data: Not available.

KCOY-DT

Ch. 19

Network Service: CBS.

Licensee: Cowles California Media Co., W 999 Riverside Ave, Spokane, WA 99201-1006.

Studio: 1211 W. McCoy Lane, Santa Maria, CA 93455.

Mailing Address: 1211 W. McCoy Lane, Santa Maria, CA 93455.

Phone: 805-925-1200. **Fax:** 805-922-9830.

Web Site: <http://www.kcoy.com>

Technical Facilities: Channel No. 19 (500-506 MHz). Authorized power: 130-kw max. visual, aural. Antenna: 1900-ft above av. terrain, 79-ft. above ground, 3327-ft. above sea level.

Latitude	34°	54'	37"
Longitude	120°	11'	09"

Note: Latitude and longitude coordinates shown are based on the North American Datum of 1927 (NAD 27) as currently required by the Mass Media Bureau of the FCC.

Ownership: Cowles Co. (Group Owner).

Began Operation: June 4, 2003.

Represented (sales): Continental Television Sales.

Represented (legal): Skadden, Arps, Slate, Meagher & Flom LLP.

Personnel:

Jeffery MacDougall, Vice President & General Manager.

Larry Barnes, General Sales Manager.

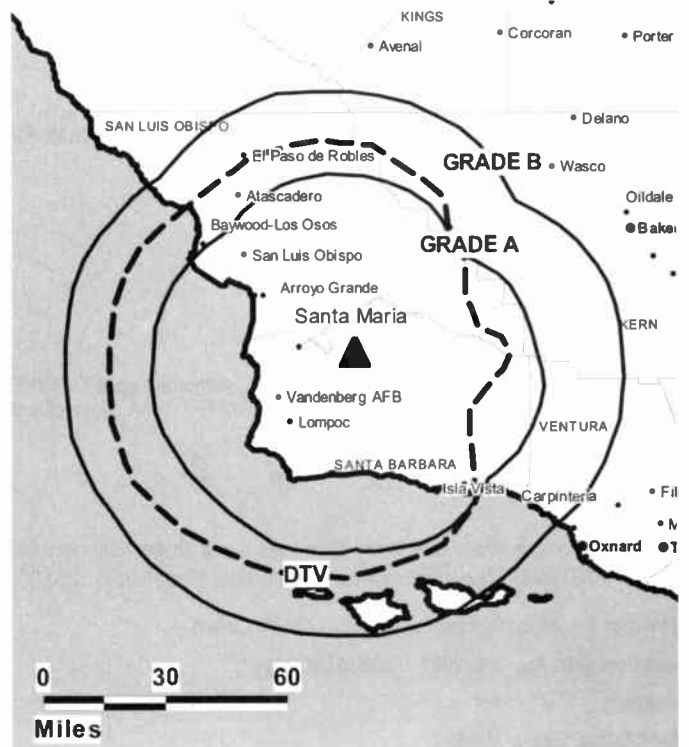
Jimmy Sprague, Chief Engineer.

Kimberly Johns, Business Manager.

Shirley Sanford, Program Director.

Ben Slocum, Creative Services Director.

KCOY-DT BMPCDT-20020926ACE GRANTED: 10/28/2002^{TU}



© 2009 Warren Communications News

Laurie Pipan, Community Affairs Director.

City of License: Santa Maria.

Station DMA: Santa Barbara-Santa Maria-San Luis Obispo, CA. Rank: 121.

Nielsen Data: Not available.

KCOY-TV
Ch. 12

Network Service: CBS.

Licensee: Cowles California Media Co., W 999 Riverside Ave, Spokane, WA 99201-1006.

Studio: 1211 W. McCoy Lane, Santa Maria, CA 93455.

Mailing Address: 1211 W. McCoy Lane, Santa Maria, CA 93455.

Phone: 805-925-1200. **Fax:** 805-922-9830.

Web Site: <http://www.kcoy.com>

Technical Facilities: Channel No. 12 (204-210 MHz). Authorized power: 115-kw visual, 22.9-kw aural. Antenna: 1941-ft above av. terrain, 137-ft. above ground, 3385-ft. above sea level.

Latitude 34° 54' 37"
Longitude 120° 11' 08"

Transmitter: Tepusquet Peak.

Note: Latitude and longitude coordinates shown are based on the North American Datum of 1927 (NAD 27) as currently required by the Mass Media Bureau of the FCC.

Multichannel TV Sound: Stereo only.

Satellite Earth Stations: Transmitter Harris; United Satellite Systems, 5-meter C-band; RCA, 5-meter Ku-band; Scientific-Atlanta receivers.

Ownership: Cowles Co. (Group Owner).

Began Operation: March 16, 1964. Transfer of negative control from Dale G. Moore approved by FCC June 30, 1971. Sale to Stauffer Communications by Helen Pedotti, et al., approved by FCC June 17, 1980. Sale to Morris Communications Corp. approved by FCC May 2, 1995. Sale to Benedek Broadcasting Co LLC approved by FCC April 12, 1996. Sale to The Ackerley Group by Benedek Broadcasting Co. LLC approved by FCC April 16, 1999. In stock swap, Clear Channel Broadcasting Inc. acquired The Ackerley Group. FCC approved deal May 29, 2002. Sale to Newport Television LLC by Clear Channel Communications Inc. approved by FCC November 29, 2007. To comply with FCC's duopoly rules, sale to present owner by Newport Television LLC approved by FCC February 27, 2008.

Represented (sales): Continental Television Sales.

Represented (legal): Skadden, Arps, Slate, Meagher & Flom LLP.

Personnel:

Jeffery MacDougall, Vice President & General Manager.

Larry Barnes, General Sales Manager.

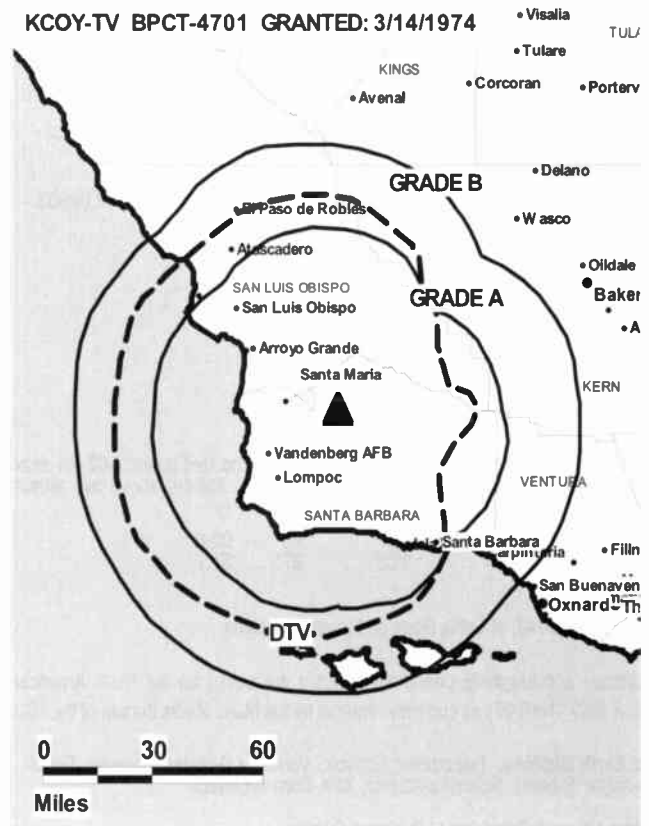
Jimmy Sprague, Chief Engineer.

Kimberly Johns, Business Manager.

Shirley Sanford, Program Director.

Ben Slocum, Creative Services Manager.

KCOY-TV BPCT-4701 GRANTED: 3/14/1974



Laurie Pipan, Community Affairs Director.

City of License: Santa Maria.

Station DMA: Santa Barbara-Santa Maria-San Luis Obispo, CA. Rank: 121.

Circulation © 2008 Nielsen. Coverage based on Nielsen study.

GrandTotal	Cable TV Households	Non-cable TV Households	Total TV Households
Estimated Station Totals *	149,640	83,210	232,850
Average Weekly Circulation (2008)	79,883	32,577	112,460
Average Daily Circulation (2008)			48,515
Station DMA Total	Cable TV Households	Non-cable TV Households	Total TV Households
Estimated Station Totals *	149,640	83,210	232,850
Average Weekly Circulation (2008)	79,883	32,577	112,460
Average Daily Circulation (2008)			48,515

*Estimated station totals are sums of the Nielsen TV and Cable TV household estimates for each county in which the station registers viewing of more than 5% as per the Nielsen Survey Methods.

KFTY
Ch. 50

Network Service: IND.

Licensee: Newport Television LLC, 50 Kennedy Plz, 18th Fl, Providence, RI 02903.

Studio: 533 Mendocino Ave., Santa Rosa, CA 95401.

Mailing Address: 533 Mendocino Ave., Santa Rosa, CA 95401.

Phone: 707-526-5050. **Fax:** 707-526-7429.

E-mail: johnburgess@clearchannel.com

Web Site: http://www.kfty.com

Technical Facilities: Channel No. 50 (686-692 MHz). Authorized power: 302-kw max. & 209-kw horizontal visual, 12.6-kw aural. Antenna: 3084-ft above av. terrain, 144-ft. above ground, 4454-ft. above sea level.

Latitude 38° 40' 09.6"
Longitude 122° 37' 51.7"

Transmitter: 16-mi. NE of Santa Rosa on Mount St. Helena.

Note: Latitude and longitude coordinates shown are based on the North American Datum of 1927 (NAD 27) as currently required by the Mass Media Bureau of the FCC.

Satellite Earth Stations: Transmitter Comark; Vertex, 4.6-meter Ku-band; Simul-sat, 5-meter C-band; Scientific-Atlanta, M/A-Com receivers.

Ownership: Newport Television LLC (Group Owner).

Began Operation: May 1, 1981. Sale to Gary B. Heck by Sonoma Broadcasting Inc. approved by FCC October 26, 1991. Sale to The Ackerley Group approved by FCC March 7, 1996. In stock swap, Clear Channel Broadcasting Inc. acquired The Ackerley Group. FCC approved deal May 29, 2002. Sale to present owner by Clear Channel Communications Inc. approved by FCC November 29, 2007. Sale to LK Station Group LLC (Barbara Laurence, et al.) by Newport Television LLC approved by FCC February 27, 2008, but not yet consummated.

Represented (legal): Covington & Burling.

Personnel:

John Burgess, Vice President & General Manager.

Rick Starkey, Operations Manager & Chief Engineer.

Gerald McLean, General Sales Manager.

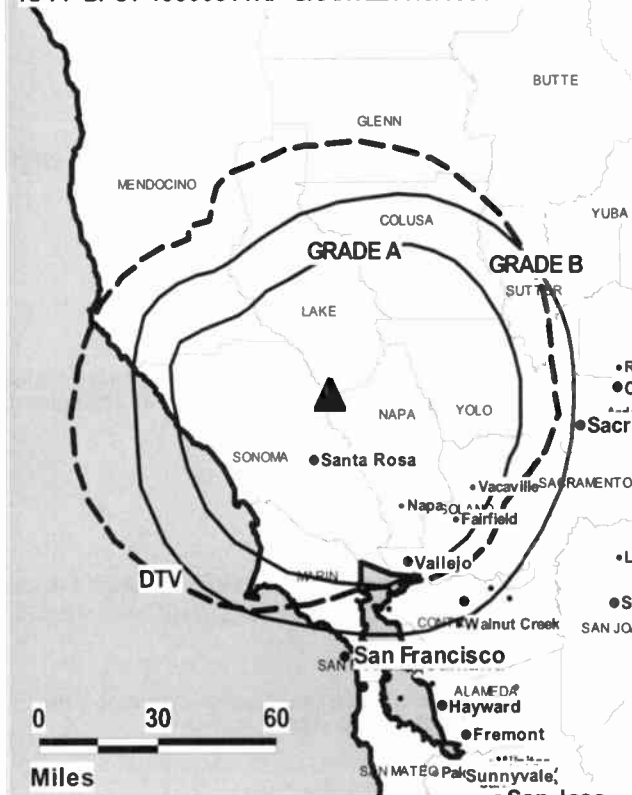
Kim Meyenberg, Program Director.

Mike McGuire, Creative Services Director.

City of License: Santa Rosa. **Station DMA:** San Francisco-Oakland-San Jose, CA.

Rank: 6.

KFTY BPCT-19900511KF GRANTED: 7/3/1990



© 2009 Warren Communications News

Circulation © 2008 Nielsen. Coverage based on Nielsen study.

Grand Total	Cable TV Households	Non-cable TV Households	Total TV Households
Estimated Station Totals *	309,950	644,110	954,060
Average Weekly Circulation (2008)	47,408	63,157	110,565
Average Daily Circulation (2008)			22,499
Station DMA Total	Cable TV Households	Non-cable TV Households	Total TV Households
Estimated Station Totals *	309,950	622,600	932,550
Average Weekly Circulation (2008)	47,408	61,549	108,957
Average Daily Circulation (2008)			22,353
Other DMA Total	Cable TV Households	Non-cable TV Households	Total TV Households
Estimated Station Totals *	0	21,510	21,510
Average Weekly Circulation (2008)	0	1,608	1,608
Average Daily Circulation (2008)			146

*Estimated station totals are sums of the Nielsen TV and Cable TV household estimates for each county in which the station registers viewing of more than 5% as per the Nielsen Survey Methods.

KFTY-DT
Ch. 54

Network Service: IND.

Licensee: Newport Television LLC, 50 Kennedy Plz, 18th Fl, Providence, RI 02903.

Studio: 533 Mendocino Ave., Santa Rosa, CA 95401.

Mailing Address: 533 Mendocino Ave., Santa Rosa, CA 95401.

Phone: 707-526-5050. **Fax:** 707-526-7429.

Web Site: <http://www.kfty.com>

Technical Facilities: Channel No. 54 (710-716 MHz). Authorized power: 30-kw max. visual, aural. Antenna: 3045-ft above av. terrain, 108-ft. above ground, 4419-ft. above sea level.

Latitude	38°	40'	10"
Longitude	122°	37'	52"

Holds CP for change to channel number 32, 19.9-kw max. visual; BPCDT-20080313ACF.

Note: Latitude and longitude coordinates shown are based on the North American Datum of 1927 (NAD 27) as currently required by the Mass Media Bureau of the FCC.

Satellite Earth Stations: Transmitter Comark; Vertex, 4.6-meter Ku-band; Simul-sat, 5-meter C-band; Scientific-Atlanta, M/A-Corn receivers.

Ownership: Newport Television LLC (Group Owner).

Began Operation: November 1, 2002.

Represented (legal): Covington & Burling.

Personnel:

John Burgess, Vice President & General Manager.

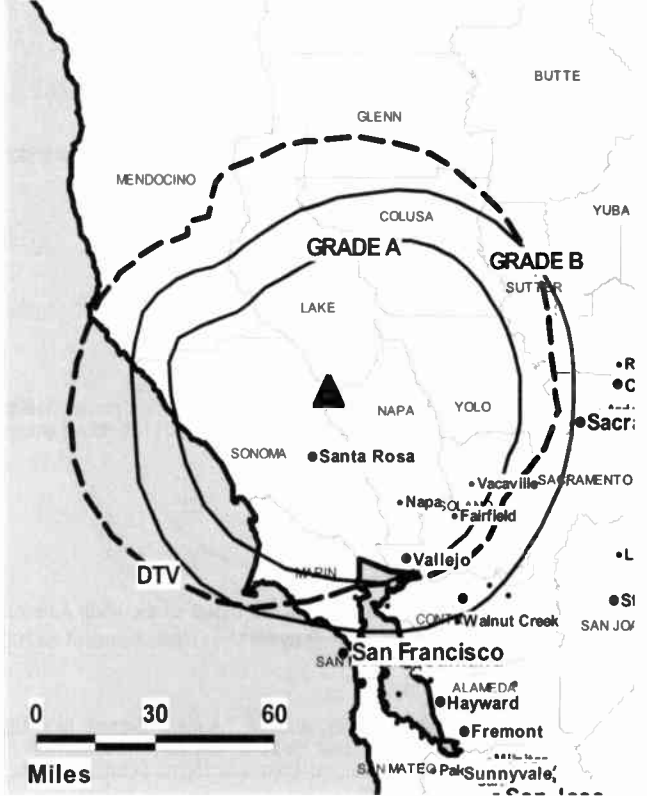
Rick Starkey, Operations Manager & Chief Engineer.

Gerald McLean, General Sales Manager.

Kim Meyenburg, Program Director.

Mike McGuire, Creative Services Director.

KFTY-DT BPCDT-20080313ACF GRANTED: 4/16/2008



City of License: Santa Rosa. **Station DMA:** San Francisco-Oakland-San Jose, CA.

Rank: 6.

Nielsen Data: Not available.

KOVR
Ch. 13

Network Service: CBS.

Licensee: Sacramento Television Stations Inc., 2175 K St. NW, Suite 350, Washington, DC 20037.

Studio: 2713 KOVR Dr., West Sacramento, CA 95605.

Mailing Address: 2713 KOVR Dr., West Sacramento, CA 95605.

Phone: 916-374-1313. **Fax:** 916-374-1459.

E-mail: cbloom@kmaxtv.com

Web Site: http://www.cbs13.com

Technical Facilities: Channel No. 13 (210-216 MHz). Authorized power: 316-kw visual, 47.4-kw aural. Antenna: 2001-ft above av. terrain, 2011-ft. above ground, 2011-ft. above sea level.

Latitude 38° 14' 24"
Longitude 121° 30' 03"

Transmitter: 14001 River Rd., Walnut Grove.

Note: Latitude and longitude coordinates shown are based on the North American Datum of 1927 (NAD 27) as currently required by the Mass Media Bureau of the FCC.

Multichannel TV Sound: Stereo only.

Satellite Earth Stations: Transmitter Harris; Andrew, 7.5-meter C-band; Scientific-Atlanta, 10-meter C-band; RCA, 3.7-meter Ku-band; Superior, 4.5-meter KC-band; Andrew, 4.5-meter C-band; Standard Communications, Scientific-Atlanta, M/A-Com, Avantek, Andrew receivers.

SNG Mobile Dish: 2.4-meter Ku-band.

Ownership: CBS Corp. (Group Owner).

Began Operation: September 5, 1954. Sale to present owner by Sinclair Broadcast Group Inc. approved by FCC April 18, 2005. Sale to Sinclair Broadcast Group Inc. by Better Communications Inc. approved by FCC March 28, 1997. Sale to Better Communications by Continental Broadcasting Ltd. approved by FCC July 1994 (Television Digest, Vol. 34:20). Previous sale by Narragansett First Fund, et al., approved by FCC December 8, 1988 (Vol. 28:45). Sale to Narragansett by Rockefeller Group approved by FCC June 13, 1986 (Vol. 26:6, 11, 12). Sale to Rockefeller Group by The Outlet Co. approved by FCC November 23, 1983 (Vol. 23:19, 22; 24:6). Sale to Outlet by McClatchy Newspapers approved by FCC March 12, 1980 (Vol. 19:28). Sale to McClatchy by Metropolitan Broadcasting Corp. approved by FCC July 29, 1964 (Vol. 3:40, 41). Sale to Metropolitan Broadcasting by Gannett Co. approved by FCC December 12, 1959 (Vol. 15:47, 48; 16:1). Sale to Gannett by H. L. Hoffman & associates approved by FCC January 8, 1958 (Vol. 13:47; 14:2).

Represented (sales): Katz Media Group.

Represented (legal): Leventhal, Senter & Lerman PLLC.

Personnel:

Bruno Cohen, President & General Manager.

Kevin Walsh, Vice President, Sales.

Janet Dunlop, National Sales Manager.

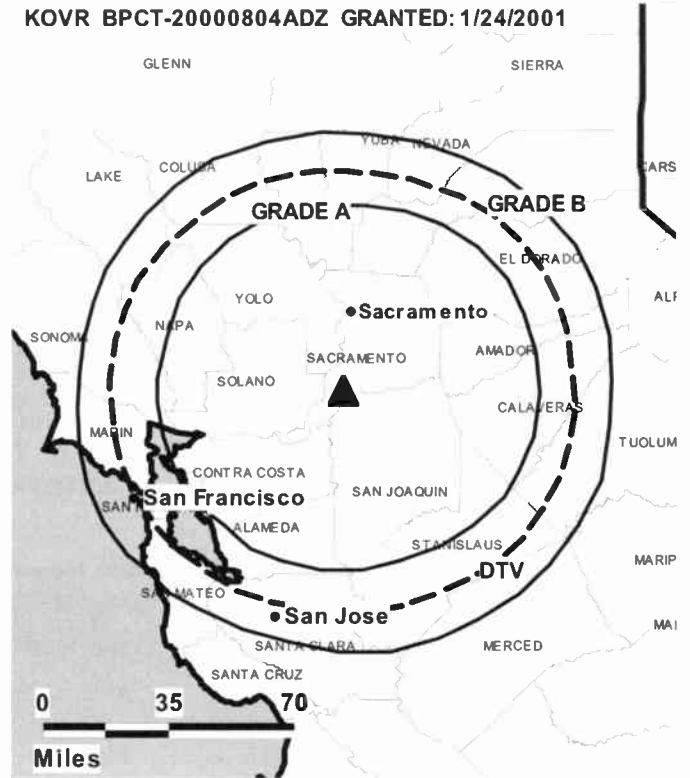
Robert Hess, Engineering Director.

Lila Luna, Controller.

Rita Gazitano, Program Director.

Drew Fowler, Promotion Manager.

KOVR BPCT-20000804ADZ GRANTED: 1/24/2001



© 2009 Warren Communications News

Tami Walker, Production Manager.

Denise Dituri, Traffic Manager.

City of License: Stockton. **Station DMA:** Sacramento-Stockton-Modesto, CA.

Rank: 20.

Circulation © 2008 Nielsen. Coverage based on Nielsen study.

GrandTotal	Cable TV Households	Non-cable TV Households	Total TV Households
Estimated Station Totals *	1,007,610	743,070	1,750,680
Average Weekly Circulation (2008)	432,169	399,565	831,734
Average Daily Circulation (2008)			371,440
Station DMA Total	Cable TV Households	Non-cable TV Households	Total TV Households
Estimated Station Totals *	680,820	702,660	1,383,480
Average Weekly Circulation (2008)	382,465	395,443	777,908
Average Daily Circulation (2008)			352,202
Other DMA Total	Cable TV Households	Non-cable TV Households	Total TV Households
Estimated Station Totals *	326,790	40,410	367,200
Average Weekly Circulation (2008)	49,704	4,122	53,826
Average Daily Circulation (2008)			19,238

*Estimated station totals are sums of the Nielsen TV and Cable TV household estimates for each county in which the station registers viewing of more than 5% as per the Nielsen Survey Methods.

KOVR-DT
Ch. 25

Network Service: CBS.

Licensee: Sacramento Television Stations Inc., 2175 K St. NW, Suite 350, Washington, DC 20037.

Studio: 2713 KOVR Dr., West Sacramento, CA 95605.

Mailing Address: 2713 KOVR Dr., West Sacramento, CA 95605.

Phone: 916-374-1313. **Fax:** 916-374-1459.

E-mail: cbloom@kmxtv.com

Web Site: <http://www.cbs13.com>

Technical Facilities: Channel No. 25 (536-542 MHz). Authorized power: 760-kw max. visual, aural. Antenna: 1939-ft above av. terrain, 1949-ft. above ground, 1949-ft. above sea level.

Latitude	38°	14'	24"
Longitude	121°	30'	03"

Requests CP for change to 1000-kw max. visual, 2014-ft above av. terrain, 2018-ft. above ground, 2018-ft. above sea level; BPCDT-20080620ABM.

Note: Latitude and longitude coordinates shown are based on the North American Datum of 1927 (NAD 27) as currently required by the Mass Media Bureau of the FCC.

Ownership: CBS Corp. (Group Owner).

Began Operation: August 27, 2000.

Represented (legal): Leventhal, Senter & Lerman PLLC.

Represented (sales): Katz Media Group.

Personnel:

Bruno Cohen, President & General Manager.

Kevin Walsh, Vice President, Sales.

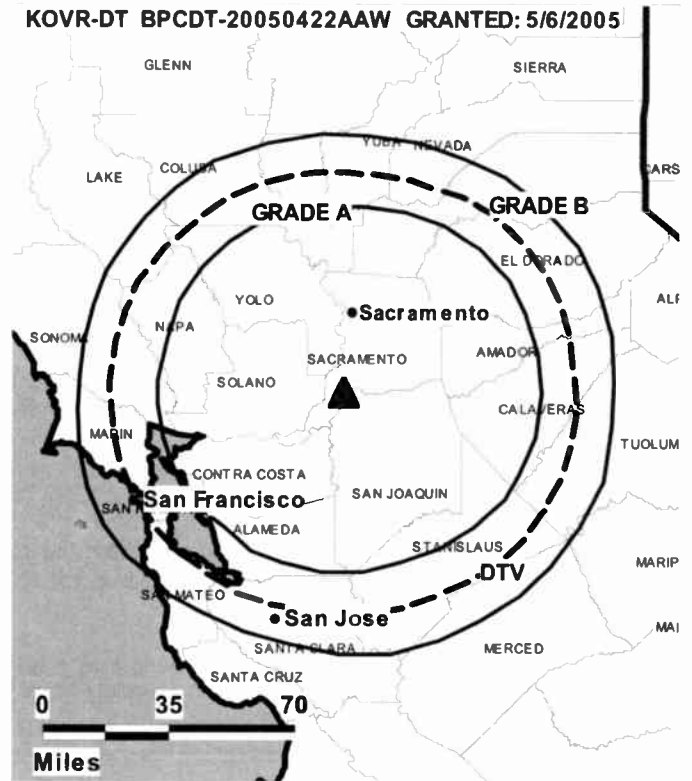
Janet Dunlop, National Sales Manager.

Robert Hess, Engineering Director.

Lila Luna, Controller.

Rita Gazitano, Program Director.

KOVR-DT BPCDT-20050422AAW GRANTED: 5/6/2005



© 2009 Warren Communications News

Drew Fowler, Promotion Director.

Tami Walker, Production Manager.

Denise Dituri, Traffic Manager.

City of License: Stockton. **Station DMA:** Sacramento-Stockton-Modesto, CA.

Rank: 20.

Nielsen Data: Not available.

KQCA
Ch. 58

Network Service: MNT.

Licensee: Hearst-Argyle Stations Inc., PO Box 1800, c/o Brooks, Pierce, McLendon, Humphrey & Leonard, Raleigh, NC 27602.

Studio: 3 Television Cir, Sacramento, CA 95814.

Mailing Address: 3 Television Cir, Sacramento, CA 95814.

Phone: 916-447-5858. **Fax:** 916-554-4663.

Web Site: <http://www.my58.com>

Technical Facilities: Channel No. 58 (734-740 MHz). Authorized power: 5000-kw max. visual, aural. Antenna: 1762-ft above av. terrain, 1769-ft. above ground, 1769-ft. above sea level.

Latitude 38° 15' 54"
Longitude 121° 29' 24"

Note: Latitude and longitude coordinates shown are based on the North American Datum of 1927 (NAD 27) as currently required by the Mass Media Bureau of the FCC.

Multichannel TV Sound: Stereo only.

Satellite Earth Stations: Transmitter Townsend; AFC, 3.7-meter Ku-band; Superior, 4-meter Ku-band; Superior, 4-meter C-band; Andrew, 4.5-meter KC-band; Standard Communications, Andrew receivers.

Ownership: Hearst-Argyle Television Inc. (Group Owner).

Began Operation: April 13, 1986. Sale to present owner by Channel 58 Inc. approved by FCC January 24, 2000 (Television Digest, Vol. 40:6). Sale to Channel 58 Inc. by General Electric Capital Corp. approved by FCC December 8, 1994. Transfer of control from Pegasus Broadcasting to General Electric Capital Corp. approved by FCC September 1990. Sale to Pegasus Broadcasting by SFN Cos. Inc. approved by FCC October 2, 1986 (Vol. 26:41). Previous sale to SFN Cos. Inc. approved by FCC July 8, 1986.

Represented (legal): Brooks, Pierce, McLendon, Humphrey & Leonard LLP.

Represented (sales): Eagle Television Sales.

Represented (engineering): John F. X. Browne & Associates PC.

Personnel:

Elliott Troshinsky, President & General Manager.

Mike Rajewski, General Sales Manager.

Jennifer Darling, Local Sales Manager.

Shari Epworth, National Sales Manager.

Anzio Williams, News Director.

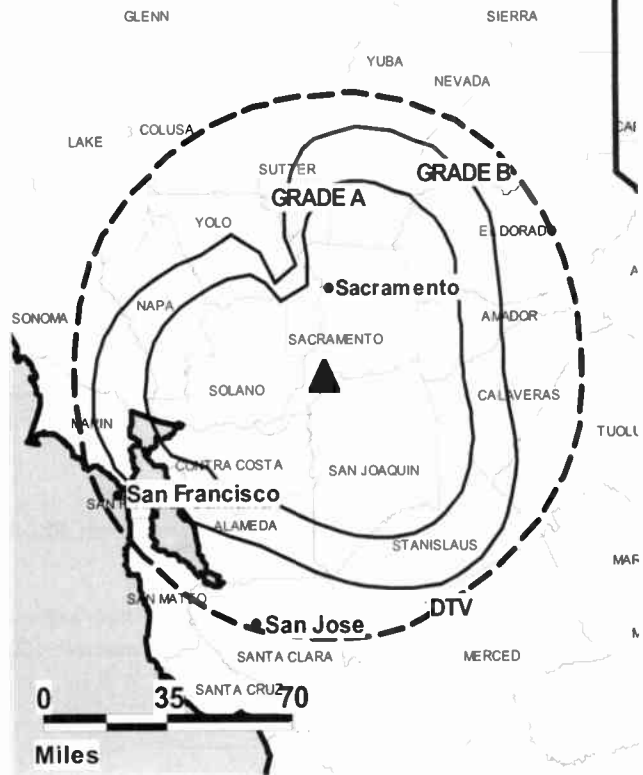
Stefan Hadl, Engineering Director.

Tracy Clark, Controller.

Shirley Sullivan, Program Director.

D'Anne Ousley-Still, Promotions Director.

KQCA BPCT-20060616ABU GRANTED: 10/6/2006



© 2009 Warren Communications News

Gene Robinson, Creative Services Director.

Lori Kesler, Traffic Manager.

Del Rodgers, Sports Director.

City of License: Stockton. **Station DMA:** Sacramento-Stockton-Modesto, CA.

Rank: 20.

Circulation © 2008 Nielsen. Coverage based on Nielsen study.

Grand Total	Cable TV Households	Non-cable TV Households	Total TV Households
Estimated Station Totals *	680,820	702,660	1,383,480
Average Weekly Circulation (2008)	160,108	135,052	295,160
Average Daily Circulation (2008)			101,634

Station DMA Total	Cable TV Households	Non-cable TV Households	Total TV Households
Estimated Station Totals *	680,820	702,660	1,383,480
Average Weekly Circulation (2008)	160,108	135,052	295,160
Average Daily Circulation (2008)			101,634

*Estimated station totals are sums of the Nielsen TV and Cable TV household estimates for each county in which the station registers viewing of more than 5% as per the Nielsen Survey Methods.

KQCA-DT
Ch. 46

Network Service: MNT.

Licensee: Hearst-Argyle Stations Inc., PO Box 1800, c/o Brooks, Pierce, McLendon, Humphrey & Leonard, Raleigh, NC 27602.

Studio: 3 Television Circle, Sacramento, CA 95814.

Mailing Address: 3 Television Circle, Sacramento, CA 95814.

Phone: 916-447-5858. **Fax:** 916-554-4663.

Web Site: <http://www.my58.com>

Technical Facilities: Channel No. 46 (662-668 MHz). Authorized power: 600-kw max. visual, aural. Antenna: 1903-ft above av. terrain, 1913-ft. above ground, 1913-ft. above sea level.

Latitude	38°	15'	54"
Longitude	121°	29'	24"

Note: Latitude and longitude coordinates shown are based on the North American Datum of 1927 (NAD 27) as currently required by the Mass Media Bureau of the FCC.

Ownership: Hearst-Argyle Television Inc. (Group Owner).

Began Operation: May 1, 2003.

Represented (legal): Brooks, Pierce, McLendon, Humphrey & Leonard LLP.

Represented (sales): Eagle Television Sales.

Personnel:

Elliot Troshinsky, President & General Manager.

Mike Rajewski, General Sales Manager.

Jennifer Darling, Local Sales Manager.

Shari Epworth, National Sales Manager.

Anzio Williams, News Director.

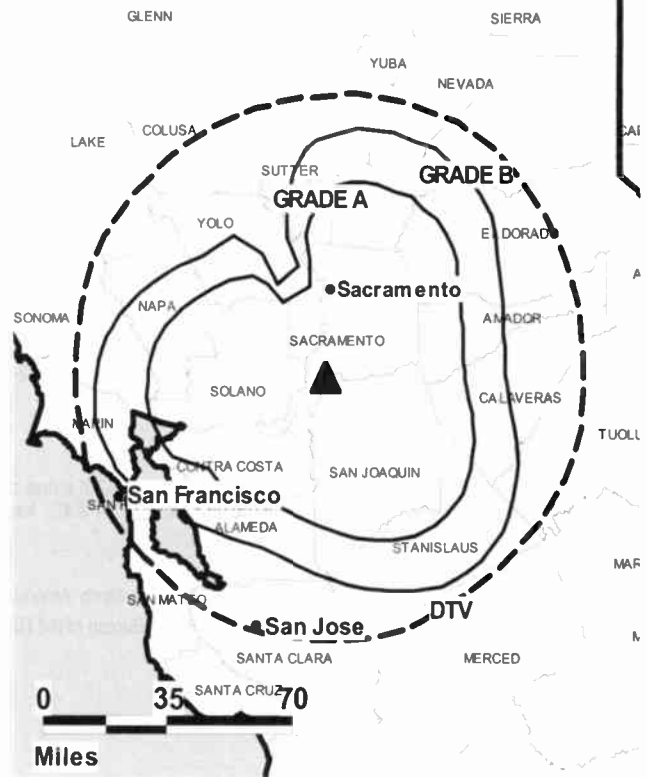
Stefan Hadl, Engineering Director.

Tracy Clark, Controller.

Shirley Sullivan, Program Director.

O'Anne Dusley-Still, Promotions Director.

KQCA-DT BMPCDT-20020626AAA GRANTED: 8/24/2004



© 2009 Warren Communications News

Gene Robinson, Creative Services Director.

Lori Kesler, Traffic Manager.

Del Rodgers, Sports Director.

City of License: Stockton. **Station DMA:** Sacramento-Stockton-Modesto, CA.

Rank: 20.

Nielsen Data: Not available.

KTFK-DT
Ch. 62

Network Service: TEL.

Licensee: Telefutura Sacramento LLC, 1999 Avenue of the Stars, Suite 3050, Los Angeles, CA 90067.

Studio: 30 B Hegenberger Loop, Oakland, CA 94621.

Mailing Address: 30 B Hegenberger Loop, Oakland, CA 94621.

Phone: 510-632-5385. **Fax:** 510-632-8943.

E-mail: mail@ktfl.com

Technical Facilities: Channel No. 62 (758-764 MHz). Authorized power: 195-kw max. visual, aural. Antenna: 3068-ft above av. terrain, 200-ft. above ground, 3802-ft. above sea level.

Latitude	37°	52'	54"
Longitude	121°	55'	05"

Holds CP for change to channel number 26, 430-kw max. visual, 1952-ft above av. terrain, 1959-ft. above ground, 1959-ft. above sea level; lat. 38° 14' 24", long. 121° 30' 03", BPCDT-20080317AGF.

Note: Latitude and longitude coordinates shown are based on the North American Datum of 1927 (NAD 27) as currently required by the Mass Media Bureau of the FCC.

Ownership: Univision Communications Inc. (Group Owner).

Began Operation: August 1, 2002. Standard Definition.

Represented (legal): Covington & Burling.

Personnel:

Matt Tuter, General Manager & General Sales Manager.

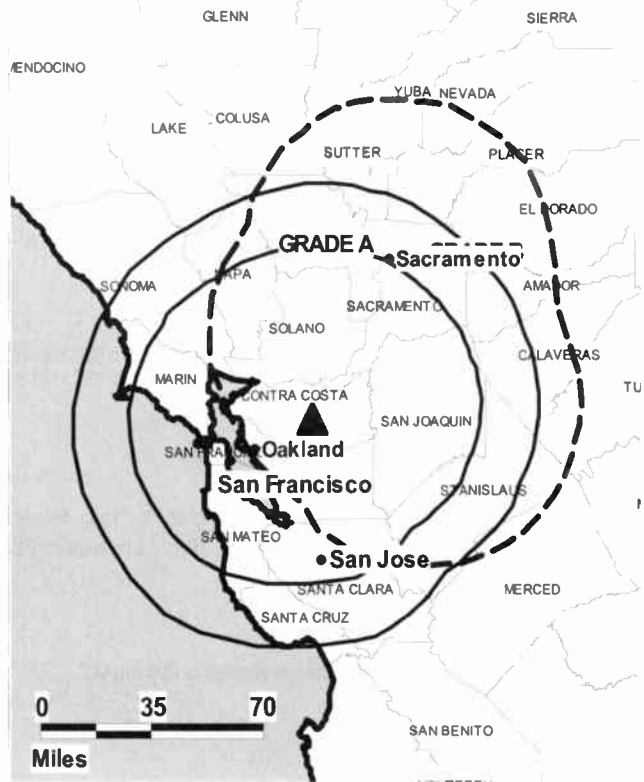
David Joseph, Chief Engineer.

John B. Tefertiller, Operations Manager.

Josh Sanderson, Program Director & Traffic Manager.

Chris Mishka, Production Manager.

KTFK-DT BPCDT-20080317AGF GRANTED: 3/25/2008



© 2009 Warren Communications News

City of License: Stockton. **Station DMA:** Sacramento-Stockton-Modesto, CA.

Rank: 20.

Nielsen Data: Not available.

KTFK-TV

Ch. 64

Network Service: TEL.

Licensee: Telefutera Sacramento LLC, 1999 Avenue of the Stars, Suite 3050, Los Angeles, CA 90067.

Studio: 30 B Hegenberger Loop, Oakland, CA 94621.

Mailing Address: 30 B Hegenberger Loop, Oakland, CA 94621.

Phone: 510-632-5385. **Fax:** 510-632-8943.

E-mail: mail@ktff.com

Technical Facilities: Channel No. 64 (770-776 MHz). Authorized power: 1950-kw max. visual, 195-kw aural. Antenna: 2982-ft above av. terrain, 114-ft. above ground, 3664-ft. above sea level.

Latitude 37° 53' 35"
Longitude 121° 53' 58"

Transmitter: 9-mi. SE of Concord on N peak of Mount Diablo.

Note: Latitude and longitude coordinates shown are based on the North American Datum of 1927 (NAD 27) as currently required by the Mass Media Bureau of the FCC.

Multichannel TV Sound: Stereo and separate audio program.

Satellite Earth Station: Transmitter Sainte; Paraclipse, 3.5-meter KC-band; DX Antenna receivers.

Ownership: Univision Communications Inc. (Group Owner).

Began Operation: November 12, 1987. Transfer of control to Broadcasting Media Partners Inc. approved by FCC March 27, 2007. Sale to present owner by Family Stations Inc. approved by FCC December 1, 2003.

Represented (legal): Covington & Burling.

Personnel:

Matt Tuter, General Manager & General Sales Manager.

David Joseph, Chief Engineer.

John Tefertiller, Operations Manager.

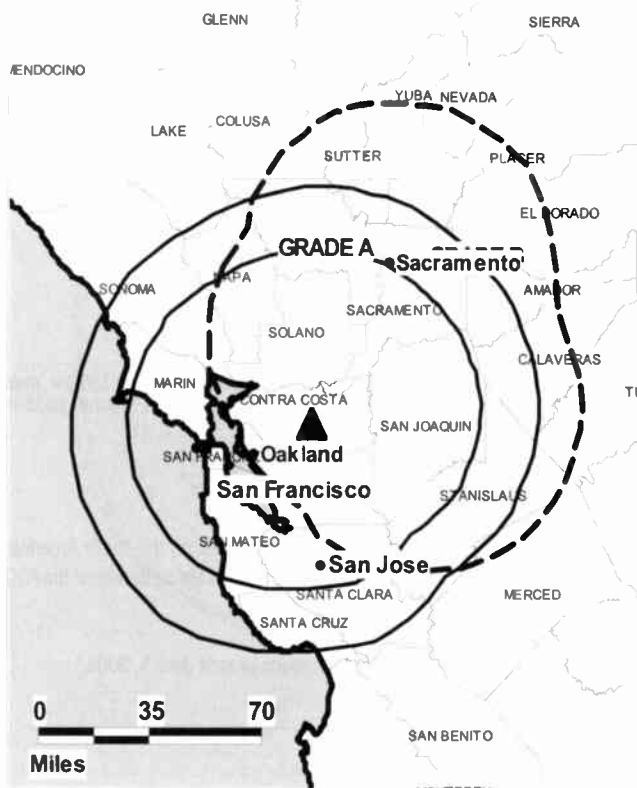
Josh Sanderson, Program Director & Traffic Manager.

Chris Mishka, Production Manager.

City of License: Stockton. **Station DMA:** Sacramento-Stockton-Modesto, CA.

Rank: 20.

KTFK-TV BPCT-19890905KE GRANTED: 3/23/1990



© 2009 Warren Communications News

Circulation © 2008 Nielsen. Coverage based on Nielsen study.

GrandTotal	Cable TV Households	Non-cable TV Households	Total TV Households
Estimated Station Totals *	216,140	208,770	424,910
Average Weekly Circulation (2008)	12,680	12,951	25,631
Average Daily Circulation (2008)			11,867

Station DMA Total	Cable TV Households	Non-cable TV Households	Total TV Households
Estimated Station Totals *	216,140	208,770	424,910
Average Weekly Circulation (2008)	12,680	12,951	25,631
Average Daily Circulation (2008)			11,867

*Estimated station totals are sums of the Nielsen TV and Cable TV household estimates for each county in which the station registers viewing of more than 5% as per the Nielsen Survey Methods.

KVMD-DT
Ch. 23

Network Service: IND.

Licensee: KVMD Lincensee Co. LLC, 2323 Corinth Ave., West Los Angeles, CA 90064.

Studio: 6448 Hallee Rd., Suite 3, Joshua Tree, CA 92252.

Mailing Address: 6448 Hallee Rd., Suite 3, Joshua Tree, CA 92252.

Phone: 760-366-9881. **Fax:** 760-366-1342.

E-mail: skarr@kvmdtv.com

Web Site: <http://www.kvmdtv.com>

Technical Facilities: Channel No. 23 (524-530 MHz). Authorized power: 150-kw max. visual, aural. Antenna: 2572-ft above av. terrain, 138-ft. above ground, 8038-ft. above sea level.

Latitude	34°	02'	17"
Longitude	116°	48'	47"

Note: Latitude and longitude coordinates shown are based on the North American Datum of 1927 (NAD 27) as currently required by the Mass Media Bureau of the FCC.

Ownership: Ronald Ulloa (Group Owner).

Began Operation: August 1, 2002. Analog operations ceased June 1, 2003.

Personnel:

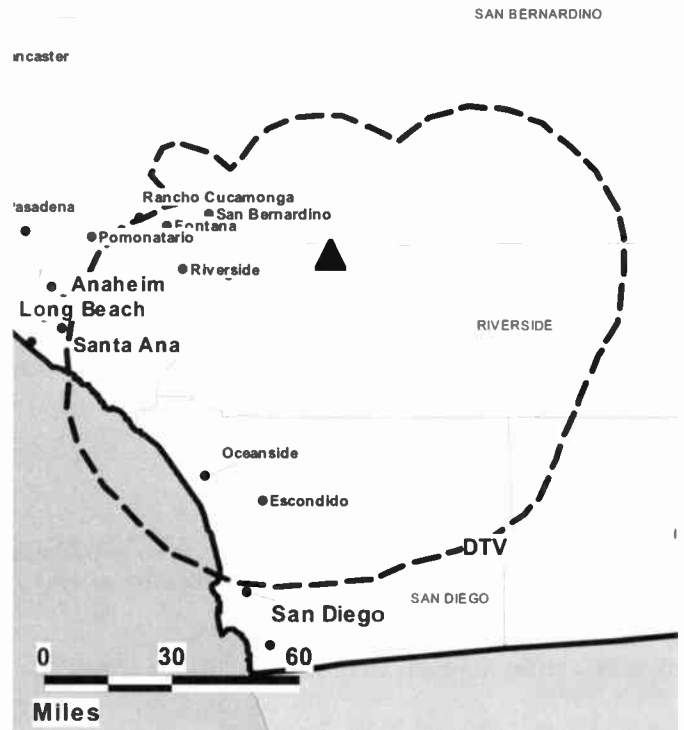
Larry Peterson, General Manager.

Ken Brown, Chief Engineer.

City of License: Twentynine Palms. **Station DMA:** Los Angeles, CA. **Rank:** 2.

Nielsen Data: Not available.

KVMD-DT BPCDT-19991101AIP GRANTED: 9/18/2001



© 2009 Warren Communications News

KFSF-DT
Ch. 34

Network Service: TEL.

Licensee: Telefutura San Francisco LLC, 1999 Avenue of the Stars, Suite 3050, Los Angeles, CA 90067.

Studio: 50 Fremont, 41st Floor, San Francisco, CA 94105.

Mailing Address: 50 Fremont St, 41st Floor, San Francisco, CA 94105.

Phone: 415-538-6466. **Fax:** 415-538-8053.

E-mail: mwellbeloved@univision.net

Web Site: <http://www.univision.com>

Technical Facilities: Channel No. 34 (590-596 MHz). Authorized power: 200-kw max. visual, aural. Antenna: 1375-ft above av. terrain, 643-ft. above ground, 1476-ft. above sea level.

Latitude	37°	45'	19"
Longitude	122°	27'	06"

Transmitter: Mount Sutro Tower, One La Avanzada Rd.

Note: Latitude and longitude coordinates shown are based on the North American Datum of 1927 (NAD 27) as currently required by the Mass Media Bureau of the FCC.

Ownership: Univision Communications Inc. (Group Owner).

Began Operation: Station operating; no on-air date.

Represented (legal): Covington & Burling.

Represented (engineering): John F. X. Browne & Associates PC.

Personnel:

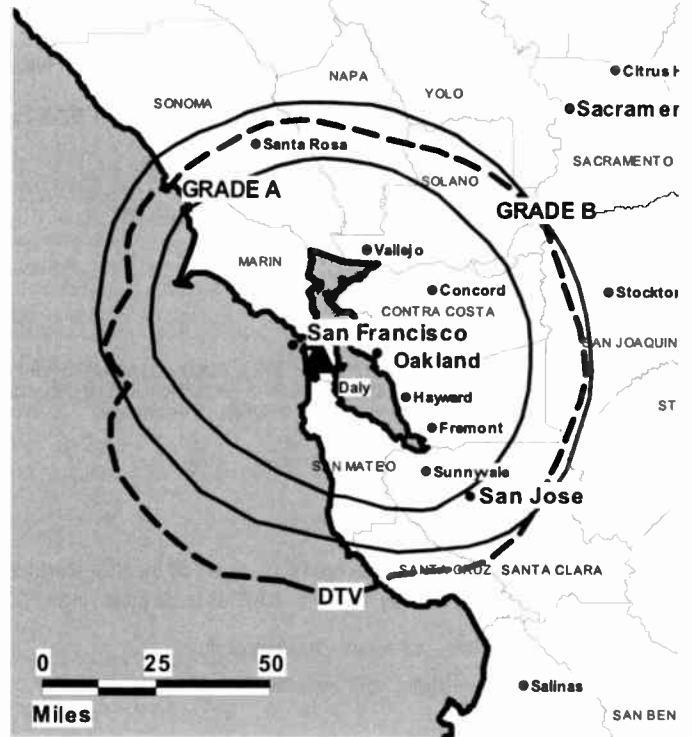
Marcela Medina, President & General Manager.

Ernie Rizzuti, General Sales Manager.

Maura Donahue, Local Sales Manager.

Mike Roberts, Chief Engineer.

KFSF-DT BPCDT-981023KF GRANTED: 5/7/2001



© 2009 Warren Communications News

Maria Rodriguez, Traffic Manager.

City of License: Vallejo. **Station DMA:** San Francisco-Oakland-San Jose, CA.

Rank: 6.

Nielsen Data: Not available.

KFSF-TV
Ch. 66

Network Service: TEL.

Licensee: Telefutura San Francisco LLC, 1999 Avenue of the Stars, Suite 3050, Los Angeles, CA 90067.

Studio: 50 Fremont, 41st Floor, San Francisco, CA 94105.

Mailing Address: 50 Fremont St, 41st Floor, San Francisco, CA 94105.

Phone: 415-538-6466. Fax: 415-538-8053.

E-mail: mwellbeloved@univision.net

Web Site: <http://www.univision.com>

Technical Facilities: Channel No. 66 (782-788 MHz). Authorized power: 3459-kw max. & 912-kw horizontal visual, 346.6-kw & 91.2-kw horizontal aural. Antenna: 1529-ft above av. terrain, 797-ft. above ground, 1631-ft. above sea level.

Latitude 37° 45' 20"
Longitude 122° 27' 05"

Transmitter: Mount Sutro Tower, San Francisco.

Note: Latitude and longitude coordinates shown are based on the North American Datum of 1927 (NAD 27) as currently required by the Mass Media Bureau of the FCC.

Multichannel TV Sound: Stereo and separate audio program.

Satellite Earth Station: Transmitter NEC; Scientific-Atlanta, 5-meter C-band; Scientific-Atlanta receivers.

Ownership: Univision Communications Inc. (Group Owner).

Began Operation: November 25, 1986. Transfer of control to Broadcasting Media Partners Inc. approved by FCC March 27, 2007. Sale to present owner by USA Broadcasting approved by FCC December 18, 2001.

Represented (engineering): John F. X. Browne & Associates PC.

Represented (legal): Covington & Burling.

Personnel:

Marcela Medina, President & General Manager.

Ernie Rizzuti, General Sales Manager.

Maura Donahue, Local Sales Manager.

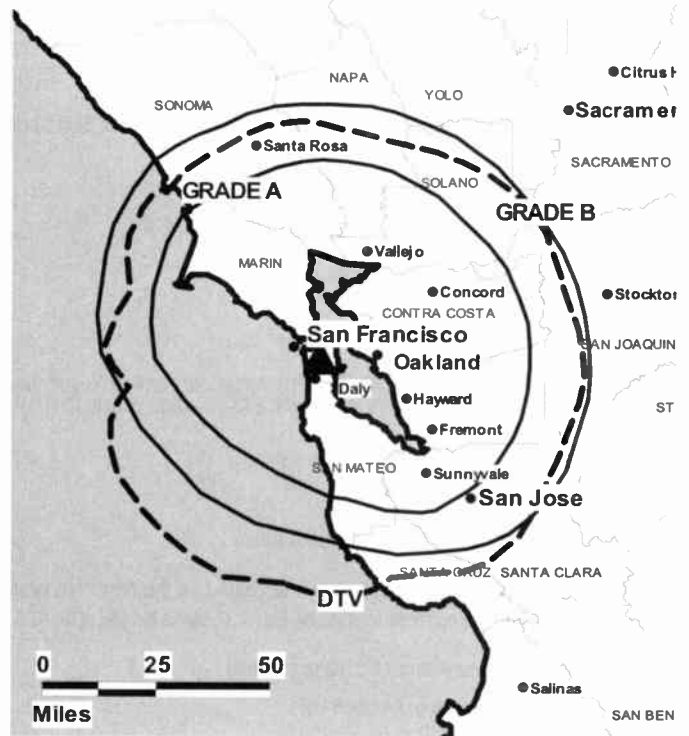
Mike Roberts, Chief Engineer.

Maria Rodriguez, Traffic Manager.

City of License: Vallejo. Station OMA: San Francisco-Oakland-San Jose, CA.

Rank: 6.

KFSF-TV BMPCT-19860925KM GRANTED: 10/9/1986



© 2009 Warren Communications News

Circulation © 2008 Nielsen. Coverage based on Nielsen study.

GrandTotal	Cable TV Households	Non-cable TV Households	Total TV Households
Estimated Station Totals *	1,228,730	740,780	1,969,510
Average Weekly Circulation (2008)	102,657	70,661	173,318
Average Daily Circulation (2008)			68,123
Station OMA Total	Cable TV Households	Non-cable TV Households	Total TV Households
Estimated Station Totals *	1,228,730	740,780	1,969,510
Average Weekly Circulation (2008)	102,657	70,661	173,318
Average Daily Circulation (2008)			68,123

*Estimated station totals are sums of the Nielsen TV and Cable TV household estimates for each county in which the station registers viewing of more than 5% as per the Nielsen Survey Methods.

KJLA
Ch. 57

Network Service: IND.

Licensee: KJLA LLC, 2323 Corinth Ave., West Los Angeles, CA 90064.

Studio: 2323 Corinth Ave., West Los Angeles, CA 90064.

Mailing Address: 2323 Corinth Ave., West Los Angeles, CA 90064.

Phone: 310-943-5288. **Fax:** 310-943-5299.

E-mail: fwilkinson@kjla.com

Web Site: http://www.kjla.com

Technical Facilities: Channel No. 57 (728-734 MHz). Authorized power: 5000-kw max. visual, aural. Antenna: 1739-ft above av. terrain, 305-ft. above ground, 2615-ft. above sea level.

Latitude	34°	19'	49"
Longitude	119°	01'	22"

Transmitter: South Mountain, 2.6-mi. SE of Santa Paula.

Note: Latitude and longitude coordinates shown are based on the North American Datum of 1927 (NAD 27) as currently required by the Mass Media Bureau of the FCC.

Satellite Earth Stations: Transmitter Comark; Scientific-Atlanta, 4.5-meter; Paraflex, 4.5-meter KC-band; Standard Communications receivers.

SNG Mobile Oish: 4.5-meter .

Ownership: Costa de Oro Television Inc. (Group Owner).

Began Operation: October 1, 1990. Station received approval from the FCC June 19, 2008 to terminate analog broadcast operations.

Represented (legal): Thompson Hine LLP.

Represented (engineering): Merrill Weiss Group LLC.

Personnel:

Francis X. Wilkinson, Vice President & General Manager.

Ed Safa, Chief Financial Officer.

Richard Geanda, General Sales Manager.

Ken Brown, Chief Engineer.

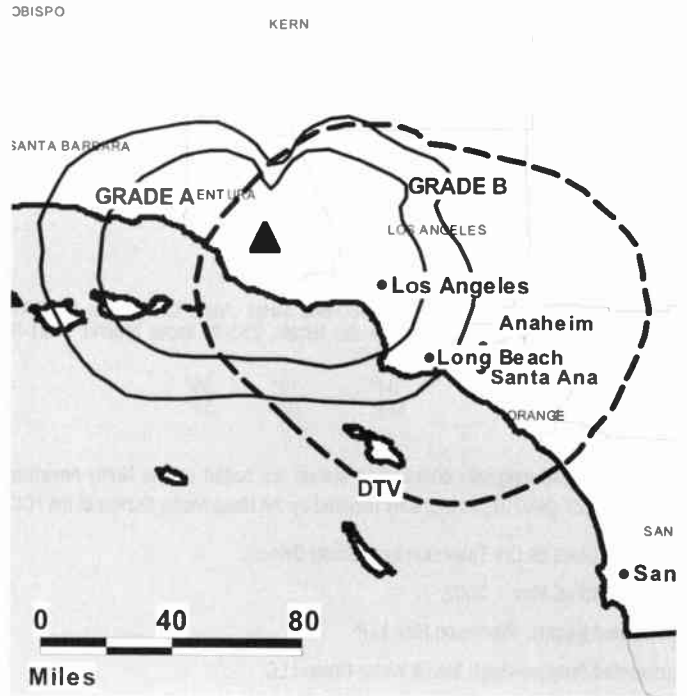
Luis Cardenas, Program Director.

Flavio Morales, Production Manager.

Laura Zaragoza, Traffic Manager.

Mike Seros, Operations & Production Manager.

KJLA BPCT-19990715KH GRANTED: 11/4/1999



© 2009 Warren Communications News

City of License: Ventura. **Station DMA:** Los Angeles, CA. **Rank:** 2.

Circulation © 2008 Nielsen. Coverage based on Nielsen study.

GrandTotal	Cable	Non-cable	Total
	TV Households	TV Households	
Estimated Station Totals *	398,100	372,310	770,410
Average Weekly Circulation (2008)	31,946	18,616	50,562
Average Daily Circulation (2008)			4,980
Station DMA Total	Cable	Non-cable	Total
	TV Households	TV Households	TV Households
Estimated Station Totals *	398,100	372,310	770,410
Average Weekly Circulation (2008)	31,946	18,616	50,562
Average Daily Circulation (2008)			4,980

*Estimated station totals are sums of the Nielsen TV and Cable TV household estimates for each county in which the station registers viewing of more than 5% as per the Nielsen Survey Methods.

KJLA-DT
Ch. 49

Network Service: IND.

Licensee: KJLA LLC, 2323 Corinth Ave., West Los Angeles, CA 90064.

Studio: 2323 Corinth Ave., West Los Angeles, CA 90064.

Mailing Address: 2323 Corinth Ave., West Los Angeles, CA 90064.

Phone: 310-943-5288. **Fax:** 310-943-5299.

E-mail: fwilkinson@kjla.com

Web Site: http://www.kjla.com

Technical Facilities: Channel No. 49 (680-686 MHz). Authorized power: 1000-kw visual, aural. Antenna: 3074-ft above av. terrain, 283-ft. above ground, 5991-ft. above sea level.

Latitude	34°	13'	35"
Longitude	118°	03'	57"

Note: Latitude and longitude coordinates shown are based on the North American Datum of 1927 (NAD 27) as currently required by the Mass Media Bureau of the FCC.

Ownership: Costa de Oro Television Inc. (Group Owner).

Began Operation: May 1, 2002.

Represented (legal): Thompson Hine LLP.

Represented (engineering): Merrill Weiss Group LLC.

Personnel:

Francis X. Wilkinson, Vice President & General Manager.

Ed Safa, Chief Financial Officer.

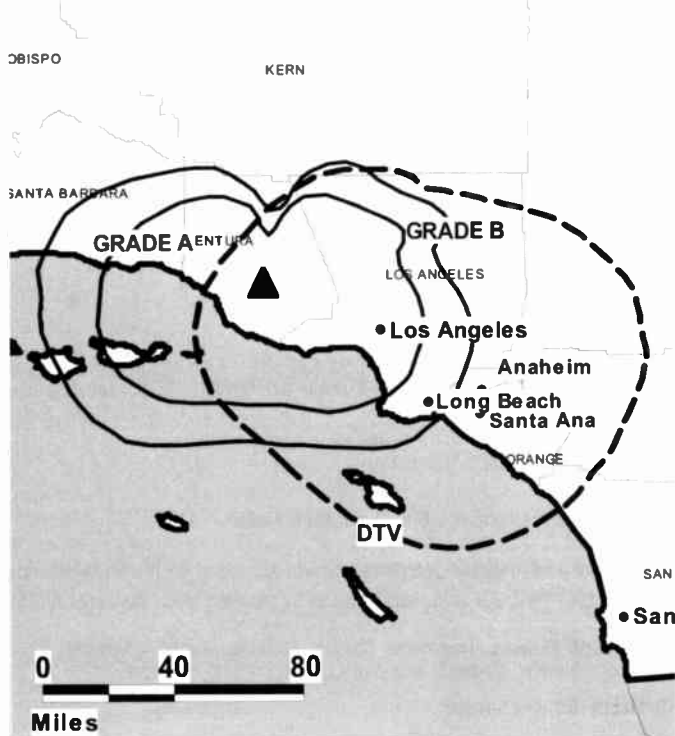
Richard Geanda, General Sales Manager.

Ken Brown, Chief Engineer.

Luis Cardenas, Program Director.

Flavio Morales, Production Manager.

KJLA-DT BMPCDT-20040112ABL GRANTED: 8/16/2004



© 2009 Warren Communications News

Laura Zaragoza, Traffic Manager.

Mike Seros, Operations & Production Manager.

City of License: Ventura. **Station DMA:** Los Angeles, CA. **Rank:** 2.

Nielsen Data: Not available.

KMPH-DT
Ch. 28

Network Service: FOX.

Licensee: KMPH (TV) License LLC, Debtor-in-Possession, 500 S. Chinoweth Rd., Visalia, CA 93277.

Studio: 5111 E. McKinley Ave., Fresno, CA 93727.

Mailing Address: 5111 E. McKinley Ave., Fresno, CA 93727.

Phone: 559-255-2600; 559-733-7800. **Fax:** 559-255-0275.

E-mail: viewercomments@kmp.com

Web Site: http://www.kmp.com

Technical Facilities: Channel No. 28 (554-560 MHz). Authorized power: 219-kw max. visual, aural. Antenna: 2503-ft above av. terrain, 377-ft. above ground, 8284-ft. above sea level.

Latitude	36°	40'	02"
Longitude	118°	52'	42"

Note: Latitude and longitude coordinates shown are based on the North American Datum of 1927 (NAD 27) as currently required by the Mass Media Bureau of the FCC.

Ownership: Pappas Telecasting Companies (Group Owner).

Began Operation: November 1, 2002.

Represented (legal): Fletcher, Heald & Hildreth PLC.

Represented (engineering): Smith & Fisher.

Represented (sales): TeleRep Inc.

Personnel:

Charles W. Pfaff, Senior Vice President & General Manager.

J. R. Jackson, General Sales & Marketing Manager.

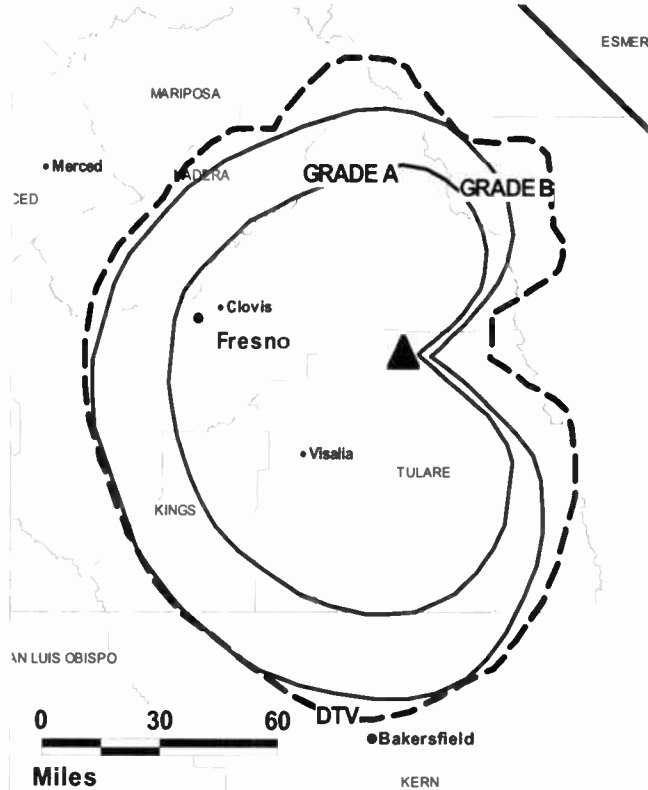
Chase Ballou, National Sales Manager.

Mark Hodorowski, Creative Services & Promotion Director.

Debbie Sweeney, Program Director.

Oriel Lopez, Research Development Director.

KMPH-DT BPCDT-19991001AAM GRANTED: 1/4/2001



© 2009 Warren Communications News

Carlton Simmons, Chief Engineer.

Janet Williams, Traffic Manager.

Ralph Broan, Production Director.

City of License: Visalia. **Station DMA:** Fresno-Visalia, CA. **Rank:** 55.

Nielsen Data: Not available.

KMPH-TV
Ch. 26

Network Service: FOX.

Licensee: KMPH (TV) License LLC, Debtor-in-Possession, 500 S. Chinowth Rd., Visalia, CA 93277.

Studio: 5111 E. McKinley Ave., Fresno, CA 93727.

Mailing Address: 5111 E. McKinley Ave., Fresno, CA 93727.

Phone: 559-255-2600; 559-733-7800. **Fax:** 559-255-0275.

E-mail: viewercomments@kmp.com

Web Site: http://www.kmp.com

Technical Facilities: Channel No. 26 (542-548 MHz). Authorized power: 3240-kw max. visual, aural. Antenna: 2599-ft above av. terrain, 456-ft. above ground, 8364-ft. above sea level.

Latitude	36°	40'	02"
Longitude	118°	52'	42"

Transmitter: Big Baldy Ridge, Sequoia National Forest, Tulare County.

Note: Latitude and longitude coordinates shown are based on the North American Datum of 1927 (NAD 27) as currently required by the Mass Media Bureau of the FCC.

Multichannel TV Sound: Stereo only.

Satellite Earth Stations: Transmitter Comark; Scientific-Atlanta, 7-meter C-band; Uniden, 3.7-meter KC-band; Chapparral, 3.7-meter KC-band; Agile Omni, 4.5-meter KC-band.

Ownership: Pappas Telecasting Companies (Group Owner).

Began Operation: October 11, 1971. Assignment to debtor-in-possession status approved by FCC July 3, 2008.

Represented (sales): TeleRep Inc.

Represented (legal): Fletcher, Heald & Hildreth PLC.

Represented (engineering): Smith & Fisher.

Personnel:

Charles W. Pfaff, Senior Vice President & General Manager.

J. R. Jackson, General Sales & Marketing Manager.

Chase Ballou, National Sales Manager.

Debbie Sweeney, Program Director.

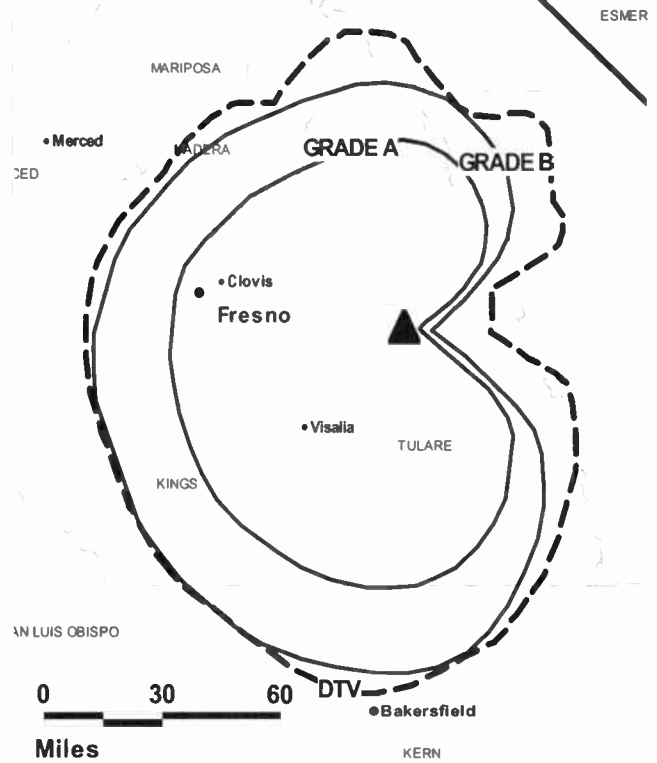
Mark Hodorowski, Creative Services & Promotion Director.

Oriel Lopez, Research Development Director.

Carlton Simmons, Chief Engineer.

Janet Williams, Traffic Manager.

KMPH-TV BMPCT-19941003KF GRANTED: 12/9/1994



© 2009 Warren Communications News

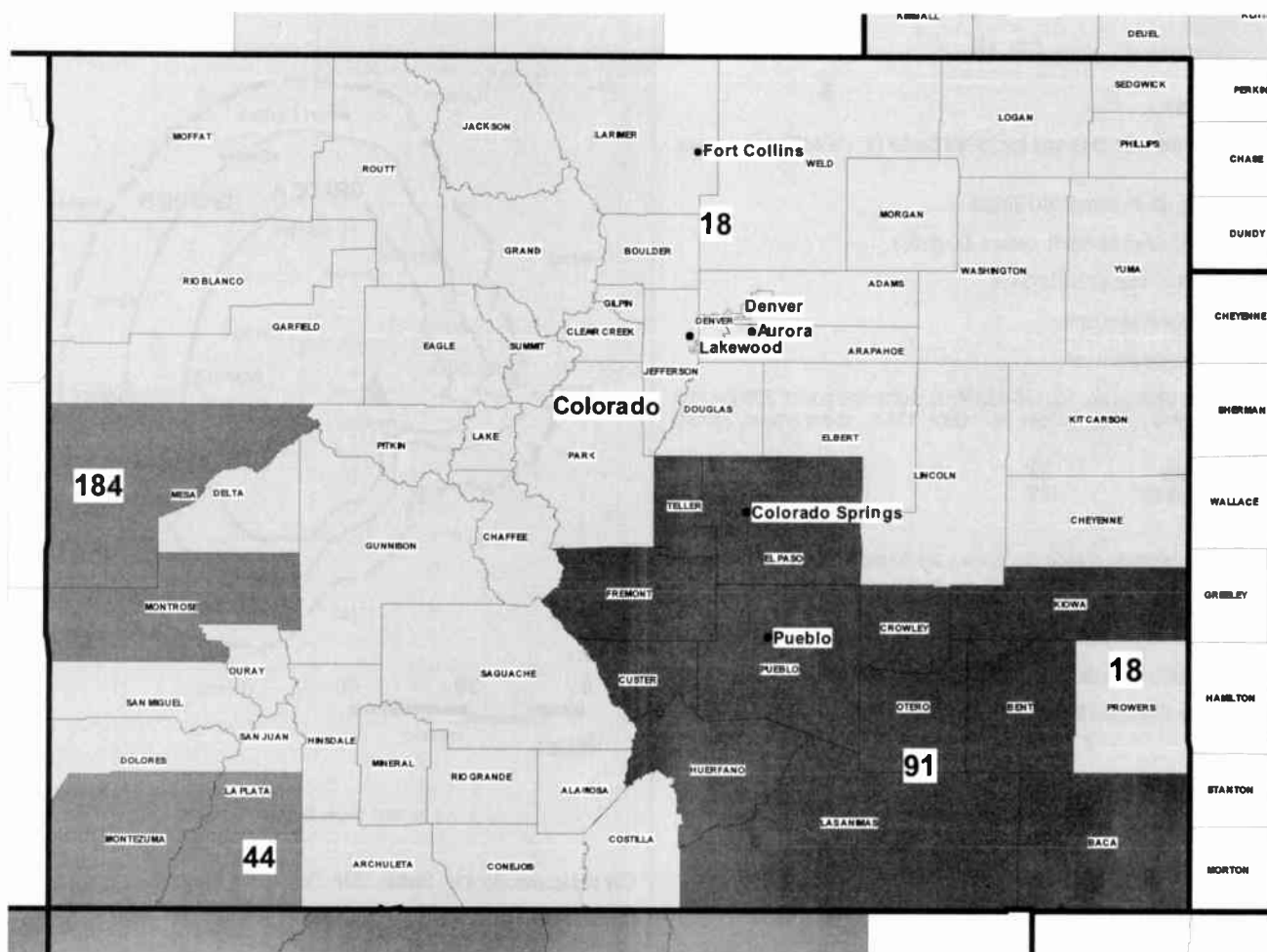
Ralph Broan, Production Director.

City of License: Visalia. **Station DMA:** Fresno-Visalia, CA. **Rank:** 55.

Circulation © 2008 Nielsen. Coverage based on Nielsen study.

GrandTotal	Cable TV Households	Non-cable TV Households	Total TV Households
Estimated Station Totals *	228,870	333,220	562,090
Average Weekly Circulation (2008)	144,792	190,572	335,364
Average Daily Circulation (2008)			147,740
Station DMA Total	Cable TV Households	Non-cable TV Households	Total TV Households
Estimated Station Totals *	228,870	333,220	562,090
Average Weekly Circulation (2008)	144,792	190,572	335,364
Average Daily Circulation (2008)			147,740

*Estimated station totals are sums of the Nielsen TV and Cable TV household estimates for each county in which the station registers viewing of more than 5% as per the Nielsen Survey Methods.



© 2009 Warren Communications News

MARKET	NIELSEN DMA TV HOUSEHOLDS	RANK	MARKET AREA COMMERCIAL STATIONS
Denver, CO	1,524,210	18	KCDO (3); KCEC (50); KCEC-DT (51); KCNC-DT (35); KCNC-TV (4); KDEN (25); KDEN-DT (29); KDVR (31); KDVR-DT (32); KFCT (22); KFCT-DT (21); KFNR (11); KMGH-DT (17); KMGH-TV (7); KPXC-DT (43); KPXC-TV (59); KREG-DT (23); KREG-TV (3); KTFD-DT (15); KTFD-TV (14); KTVD (20); KTVD-DT (19); KUSA-DT (16); KUSA-TV (9); KWGN-DT (34); KWGN-TV (2); KWHD (53); KWHD-DT (46)
Albuquerque-Santa Fe, NM	689,120	44	KASA-DT (27); KASA-TV (2); KASY-DT (45); KASY-TV (50); KBIM-DT (41); KBIM-TV (10); KCHF (11); KCHF-DT (10); KLUZ-DT (42); KLUZ-TV (41); KNAT-DT (24); KNAT-TV (23); KOAT-DT (21); KOAT-TV (7); KOB-DT (26); KOB-TV (4); KOB-TV (12); KOB-TV (17); KOB-TV (6); KOB-TV (8); KOB-TV (38); KOCT (6); KOCT-DT (19); KOFT-DT (8); KOVT (10); KOVT-DT (12); KREZ-DT (15); KREZ-TV (6); KRPV (27); KRPV-DT (28); KRQE (13); KRQE-DT (16); KRWB-TV (21); KTEL-TV (25); KTFQ-TV (14); KTLL-TV (33); KWBO (19); KWBO-DT (29)
Colorado Springs-Pueblo, CO	334,390	91	KKTV (11); KKTV-DT (10); KOAA-DT (42); KOAA-TV (5); KRDO-DT (24); KRDO-TV (13); KXRM-DT (22); KXRM-TV (21)
Grand Junction-Montrose, CO	73,360	184	KFQX (4); KFQX-DT (15); KJCT (8); KJCT-DT (7); KKCO (11); KKCO-DT (12); KREX-DT (2); KREX-TV (5); KREY-DT (13); KREY-TV (10)

Colorado *Digital* Station Totals as of October 1, 2008

	VHF	UHF	TOTAL
Commercial Television	5	18	23
Educational Television	1	6	7
	6	24	30

Colorado Analog Station Totals as of October 1, 2008

	VHF	UHF	TOTAL
Commercial Television	15	10	25
Educational Television	3	3	6
	18	13	31

KTFD-DT
Ch. 15

Network Service: UNV.

Licensee: Spanish Television of Denver Inc., 5999 Center Dr, Ste 4083, Los Angeles, CA 90045.

Studio: 777 Grant St, 5th Fl, Denver, CO 80203.

Mailing Address: 777 Grant St, 5th Fl, Denver, CO 80203.

Phone: 303-832-1414. **Fax:** 303-832-3410.

E-mail: mcarrera@entravision.com

Web Site: <http://www.univision.net>

Technical Facilities: Channel No. 15 (476-482 MHz). Authorized power: 200-kw max. visual, aural. Antenna: 1152-ft above av. terrain, 138-ft. above ground, 7825-ft. above sea level.

Latitude	39°	40'	17"
Longitude	105°	13'	06"

Note: Latitude and longitude coordinates shown are based on the North American Datum of 1927 (NAD 27) as currently required by the Mass Media Bureau of the FCC.

Ownership: St. Louis/Denver LLC (Group Owner).

Began Operation: Station operating; no on-air date

Represented (legal): Covington & Burling.

Personnel:

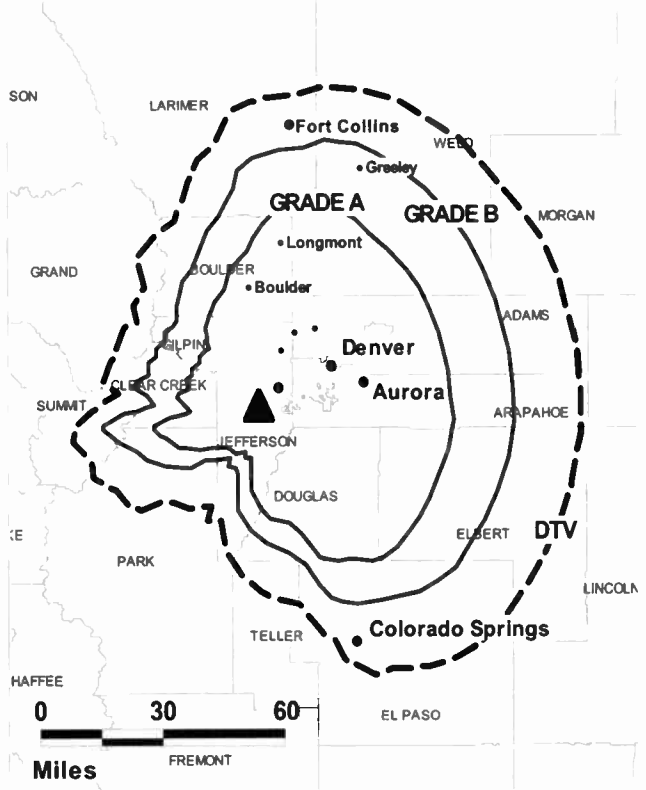
Mario Carrera, General Manager.

Don Daboub, General Sales Manager.

Bernarr Howell, Chief Engineer.

Erma Atencio, Traffic Manager.

KTFD-DT BPCDT-20080619ADV GRANTED: 8/13/2008



© 2009 Warren Communications News

City of License: Boulder. **Station DMA:** Denver, CO. **Rank:** 18.

Nielsen Data: Not available.

KTFD-TV
Ch. 14

Network Service: UNV.

Licensee: Spanish Television of Denver Inc., 5999 Center Dr, Ste 4083, Los Angeles, CA 90045.

Studio: 777 Grant St, 5th Fl, Denver, CO 80203.

Mailing Address: 777 Grant St, 5th Fl, Denver, CO 80203.

Phone: 303-832-1414. **Fax:** 303-832-1561.

E-mail: mcarrera@entravision.com

Web Site: http://www.univision.net

Technical Facilities: Channel No. 14 (470-476 MHz). Authorized power: 2400-kw max. visual, aural. Antenna: 1152-ft above av. terrain, 138-ft. above ground, 7825-ft. above sea level.

Latitude 39° 40' 17"
Longitude 105° 13' 06"

Transmitter: Mount Morrison.

Note: Latitude and longitude coordinates shown are based on the North American Datum of 1927 (NAD 27) as currently required by the Mass Media Bureau of the FCC.

Ownership: St. Louis/Denver LLC (Group Owner).

Began Operation: February 22, 1996. Sale to Roberts Broadcasting Co. of Denver by Newsweb Corp. approved by FCC March 17, 1994. Univision Communications Inc. acquisition of 44% equity interest in station from Roberts Broadcasting Co. of Denver was approved by FCC February 10, 2003. Transfer of control of Univision Communications Inc. interest to Broadcasting Media Partners LLC approved by FCC March 27, 2007.

Represented (legal): Covington & Burling.

Represented (engineering): SiteSafe.

Personnel:

Mario Carrera, General Manager.

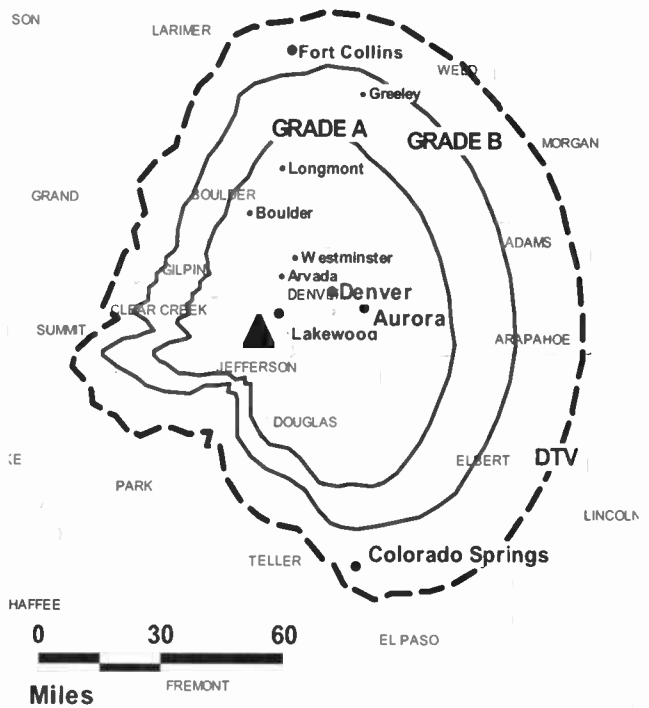
Don Daboub, General Sales Manager.

Bernarr Howell, Chief Engineer.

Erma Atencia, Traffic Manager.

City of License: Boulder. **Station DMA:** Denver, CO. **Rank:** 18.

KTFD-TV BMPCT-19960716KL GRANTED: 9/28/2005



© 2009 Warren Communications News

Circulation © 2008 Nielsen. Coverage based on Nielsen study.

GrandTotal	Cable TV Households	Non-cable TV Households	Total TV Households
Estimated Station Totals *	77,120	160,690	237,810
Average Weekly Circulation (2008)	4,781	13,953	18,734
Average Daily Circulation (2008)			7,248
Station DMA Total	Cable TV Households	Non-cable TV Households	Total TV Households
Estimated Station Totals *	77,120	160,690	237,810
Average Weekly Circulation (2008)	4,781	13,953	18,734
Average Daily Circulation (2008)			7,248

*Estimated station totals are sums of the Nielsen TV and Cable TV household estimates for each county in which the station registers viewing of more than 5% as per the Nielsen Survey Methods.

Colorado — Castle Rock

KWHD
Ch. 53

Network Service: IND.

Licensee: LeSea Broadcasting of Denver Inc., PO Box 12, 61300 S. Ironwood Rd, South Bend, IN 46624.

Studio: 12999 E. Jamison Circle, Englewood, CO 80112.

Mailing Address: 12999 E. Jamison Circle, Englewood, CO 80112.

Phone: 303-799-8853. **Fax:** 303-792-5303.

E-mail: dhsmith@leseas.com

Web Site: http://www.kwhdtv53.com

Technical Facilities: Channel No. 53 (704-710 MHz). Authorized power: 5000-kw max. & 1000-kw horizontal visual, aural. Antenna: 634-ft above av. terrain, 328-ft. above ground, 6978-ft. above sea level.

Latitude	39°	25'	57"
Longitude	104°	39'	18"

Transmitter: 400 County Line Rd., Elizabeth.

Note: Latitude and longitude coordinates shown are based on the North American Datum of 1927 (NAD 27) as currently required by the Mass Media Bureau of the FCC.

Ownership: LeSea Broadcasting Corp. (Group Owner).

Began Operation: July 1, 1990.

Personnel:

Oan Smith, General Manager.

Ron Vincent, Chief Engineer.

Blaine Howerton, Production Manager.

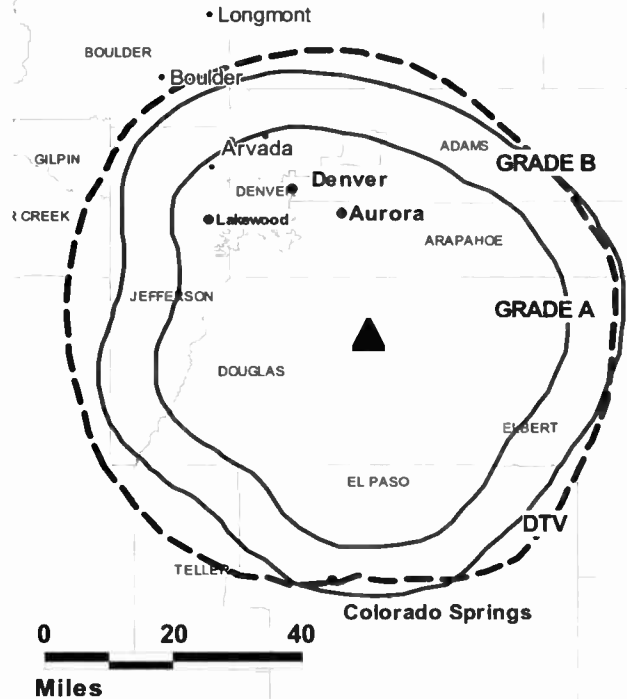
Idell Stelly, Office Manager.

City of License: Castle Rock. **Station DMA:** Denver, CO. **Rank:** 18.

For more information call 800-771-9202 or visit www.warren-news.com

KWHD BPCT-19990922AAV GRANTED: 5/19/2000

MORG



© 2009 Warren Communications News

Circulation © 2008 Nielsen, Coverage based on Nielsen study.

GrandTotal	Cable TV Households	Non-cable TV Households	Total TV Households
Estimated Station Totals *	0	6,750	6,750
Average Weekly Circulation (2008)	0	455	455
Average Daily Circulation (2008)		47	47

Station OMA Total	Cable TV Households	Non-cable TV Households	Total TV Households
Estimated Station Totals *	0	6,750	6,750
Average Weekly Circulation (2008)	0	455	455
Average Daily Circulation (2008)		47	47

*Estimated station totals are sums of the Nielsen TV and Cable TV household estimates for each county in which the station registers viewing of more than 5% as per the Nielsen Survey Methods.

Colorado — Castle Rock

**KWHD-DT
Ch. 46**

Network Service: IND.

Licensee: LeSea Broadcasting of Denver Inc., PO Box 12, 61300 S. Ironwood Rd, South Bend, IN 46624.

Studio: 12999 E. Jamison Circle, Englewood, CO 80112.

Mailing Address: 12999 E. Jamison Circle, Englewood, CO 80112.

Phone: 303-799-8853; 574-291-8200 (corporate). **Fax:** 303-792-5303.

E-mail: dhsmith@leseas.com

Web Site: <http://www.kwhdtv53.com>

Technical Facilities: Channel No. 46 (662-668 MHz). Authorized power: 300-kw max. visual, aural. Antenna: 584-ft above av. terrain, 295-ft. above ground, 6945-ft. above sea level.

Latitude	39°	25'	57"
Longitude	104°	39'	18"

Note: Latitude and longitude coordinates shown are based on the North American Datum of 1927 (NAD 27) as currently required by the Mass Media Bureau of the FCC.

Ownership: LeSea Broadcasting Corp. (Group Owner).

Began Operation: March 21, 2003. Standard Definition.

Personnel:

Dan Smith, General Manager.

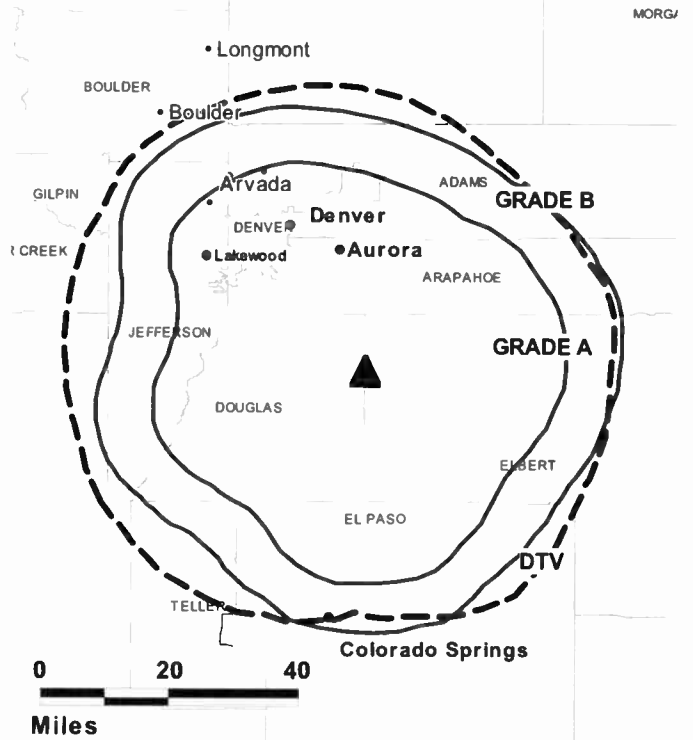
Ron Vincent, Chief Engineer.

Blaine Howerton, Production Manager.

Idell Stelly, Office Manager.

City of License: Castle Rock. **Station DMA:** Denver, CO. **Rank:** 18.

KWHD-DT BPCDT-19991005ABO GRANTED: 1/11/2001



© 2009 Warren Communications News

Nielsen Data: Not available.

Colorado — Colorado Springs

KKTV
Ch. 11

Network Service: CBS.

Licensee: Gray Television Licensee Inc., 1750 K St. NW, Suite 1200, Washington, DC 20006.

Studio: 3100 N. Nevada Ave., Colorado Springs, CO 80907.

Mailing Address: PO Box 2110, Colorado Springs, CO 80901.

Phone: 719-634-2844. **Fax:** 719-632-0808.

E-mail: tmerritt@kktv11news.com

Web Site: http://www.kktv.com

Technical Facilities: Channel No. 11 (198-204 MHz). Authorized power: 234-kw visual, 46.8-kw aural. Antenna: 2380-ft above av. terrain, 351-ft. above ground, 9786-ft. above sea level.

Latitude	38°	44'	41"
Longitude	104°	51'	41"

Transmitter: Cheyenne Mountain.

Note: Latitude and longitude coordinates shown are based on the North American Datum of 1927 (NAD 27) as currently required by the Mass Media Bureau of the FCC.

Satellite Earth Stations: Transmitter RCA; ADM, 6.1-meter C-band; Harris, 3.6-meter C-band; RCA, 4.6-meter Ku-band.

Ownership: Gray Television Inc. (Group Owner).

Began Operation: December 7, 1952. Sale to present owner by Benedek Broadcasting Co. LLC approved by FCC August 29, 2002 (Television Digest, Vol. 42:14). Sale to Benedek Broadcasting Co. LLC by The Ackerley Group approved by FCC April 16, 1999 (Vol. 39:1). Sale to The Ackerley Group by Capitol Broadcasting Co. approved by FCC January 18, 1983 (Vol. 22:44). Sale to Capitol by Willard W. Garvey approved June 4, 1969 (Vol. 9:23). Previous sale by James D. & Betty Z. Russell and Gifford Philips approved by FCC July 31, 1963 (Vol. 3:31).

Represented (sales): Continental Television Sales.

Represented (legal): Wiley Rein LLP.

Personnel:

Tim Merritt, General Manager.

Marion Houghton, General & National Sales Manager.

Jamie Davis, Local Sales Manager.

Liz Haltiwanger, News Director.

John Burrell, Chief Engineer.

Deborah Bullock, Business Manager.

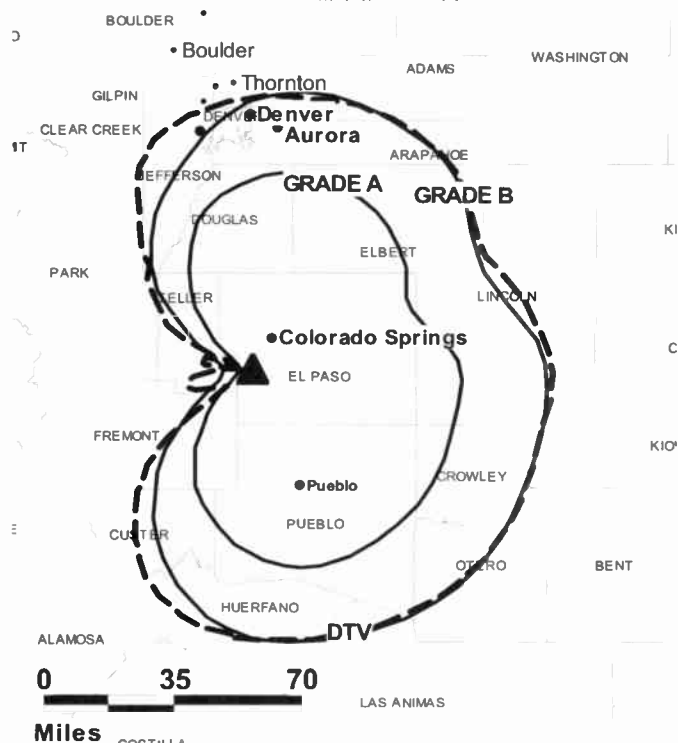
Emily Edwards, Operations Manager.

John Colling, Promotions Manager.

City of License: Colorado Springs. **Station DMA:** Colorado Springs-Pueblo, CO.

Rank: 91.

KKTV BPCT-2759 GRANTED: 4/27/1960



© 2009 Warren Communications News

Circulation © 2008 Nielsen. Coverage based on Nielsen study.

GrandTotal	Cable TV Households	Non-cable TV Households	Total TV Households
Estimated Station Totals *	151,760	174,780	326,540
Average Weekly Circulation (2008)	100,924	112,579	213,503
Average Daily Circulation (2008)			110,388
Station DMA Total	Cable TV Households	Non-cable TV Households	Total TV Households
Estimated Station Totals *	151,760	164,980	316,740
Average Weekly Circulation (2008)	100,924	111,602	212,526
Average Daily Circulation (2008)			110,205
Other DMA Total	Cable TV Households	Non-cable TV Households	Total TV Households
Estimated Station Totals *	0	9,800	9,800
Average Weekly Circulation (2008)	0	977	977
Average Daily Circulation (2008)			183

*Estimated station totals are sums of the Nielsen TV and Cable TV household estimates for each county in which the station registers viewing of more than 5% as per the Nielsen Survey Methods.

Colorado — Colorado Springs

KKTV-DT

Ch. 10

Network Service: MNT, CBS.

Licensee: Gray Television Licensee Inc., 1750 K St. NW, Suite 1200, Washington, DC 20006.

Studio: 3100 N. Nevada, Colorado Springs, CO 80907.

Mailing Address: PO Box 2110, Colorado Springs, CO 80901.

Phone: 719-634-2844. **Fax:** 719-632-0808.

E-mail: tmerritt@kktv11news.com

Web Site: <http://www.kktv.com>

Technical Facilities: Channel No. 10 (192-198 MHz). Authorized power: 20.1-kw visual, aural. Antenna: 2379-ft above av. terrain, 325-ft. above ground, 9764-ft. above sea level.

Latitude	38°	44'	41"
Longitude	104°	51'	41"

Note: Latitude and longitude coordinates shown are based on the North American Datum of 1927 (NAD 27) as currently required by the Mass Media Bureau of the FCC.

Ownership: Gray Television Inc. (Group Owner).

Began Operation: Station operating; no on-air date.

Represented (legal): Wiley Rein LLP.

Represented (sales): Continental Television Sales.

Personnel:

Tim Merritt, General Manager.

Marion Houghton, General & National Sales Manager.

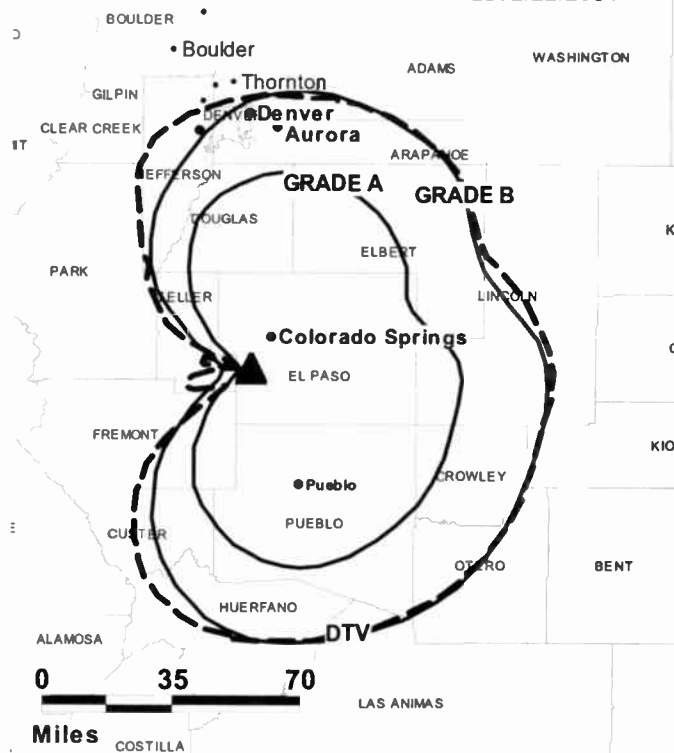
Jamie Davis, Local Sales Manager.

Liz Haltiwanger, News Director.

John Burrell, Chief Engineer.

Deborah Bullock, Business Manager.

KKTV-DT BPCDT-19991029ADY GRANTED: 2/22/2001



© 2009 Warren Communications News

Emily Edwards, Operations Manager.

John Colling, Promotions Manager.

City of License: Colorado Springs. **Station DMA:** Colorado Springs-Pueblo, CO.

Rank: 91.

Nielsen Data: Not available.

KRDO-DT

Ch. 24

Network Service: ABC.

Licensee: Pikes Peak Television Inc., 825 Edmond St., St. Joseph, MO 64501.

Studio: 399 S. 8th St., Colorado Springs, CO 80905.

Mailing Address: PO Box 1457, Colorado Springs, CO 80901-1457.

Phone: 719-632-1515. **Fax:** 719-520-0729.

E-mail: t.larson@krdo.com

Web Site: <http://www.krdo.com>

Technical Facilities: Channel No. 24 (530-536 MHz). Authorized power: 200-kw max. visual, aural. Antenna: 2215-ft above av. terrain, 138-ft. above ground, 9518-ft. above sea level.

Latitude	38°	44'	45.2"
Longitude	105°	51'	37.2"

Note: Latitude and longitude coordinates shown are based on the North American Datum of 1927 (NAD 27) as currently required by the Mass Media Bureau of the FCC.

Ownership: News Press & Gazette Co. (Group Owner).

Began Operation: Station operating; no on-air date

Represented (legal): Smithwick & Belendiuk PC.

Represented (sales): Blair Television.

Personnel:

Tim Larson, General Manager.

Kristen Porter, General Sales Manager.

Ed Brady, Local Sales Manager.

Linda Jones, National Sales Manager.

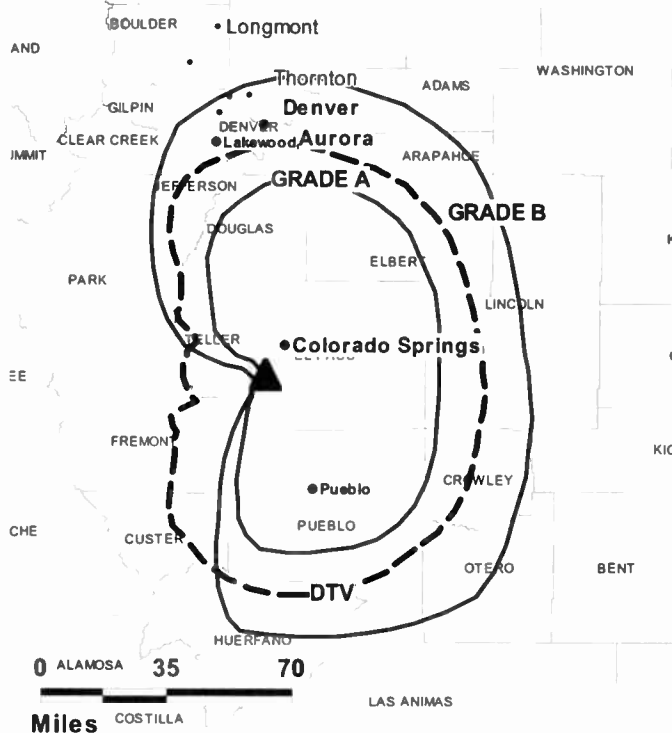
Jerry Killion, Promotion & Creative Services Director.

Dave Williams, Production Manager.

Dave Rose, News Director.

Joe Reed, Chief Engineer.

KRDO-DT BMPCDT-20050408ABJ GRANTED: 4/20/2005



© 2009 Warren Communications News

Sarah Udell, Traffic Manager.

Mike Lewis, Program Director.

City of License: Colorado Springs. **Station DMA:** Colorado Springs-Pueblo, CO.

Rank: 91.

Nielsen Data: Not available.

KRDO-TV
Ch. 13

Network Service: ABC.

Licensee: Pikes Peak Television Inc., 825 Edmond St, St. Joseph, MO 64501.

Studio: 399 S 8th St, Colorado Springs, CO 80905.

Mailing Address: 399 S 8th St, Colorado Springs, CO 80905.

Phone: 719-632-1515. **Fax:** 719-520-0729.

E-mail: t.larson@krdo.com

Web Site: http://www.krdo.com

Technical Facilities: Channel No. 13 (210-216 MHz). Authorized power: 282-kw visual, 56.4-kw aural. Antenna: 2140-ft above av. terrain, 153-ft. above ground, 9563-ft. above sea level.

Latitude 38° 44' 47"
Longitude 104° 51' 37"

Transmitter: Cheyenne Mountain.

Note: Latitude and longitude coordinates shown are based on the North American Datum of 1927 (NAD 27) as currently required by the Mass Media Bureau of the FCC.

Satellite Earth Stations: Transmitter RCA; Andrew, 7.3-meter C-band; AFC, 3.9-meter Ku-band; Andrew, 4.3-meter C-band; Comtech, 4.5-meter KC-band; Standard Communications, M/A-Com, Avantek receivers.

Ownership: News Press & Gazette Co. (Group Owner).

Began Operation: September 21, 1953. Sale to present owner by Pikes Peak Broadcasting Co. approved by FCC May 30, 2006. Sale to Pikes Peak Broadcasting Co. by Joseph H. Rohrer approved by FCC December 1, 1954.

Represented (sales): Blair Television.

Represented (legal): Smithwick & Belendiuk PC.

Personnel:

Tim Larson, General Manager.

Kristen Porter, General Sales Manager.

Ed Brady, Local Sales Manager.

Linda Jones, National Sales Manager.

Dave Rose, News Director.

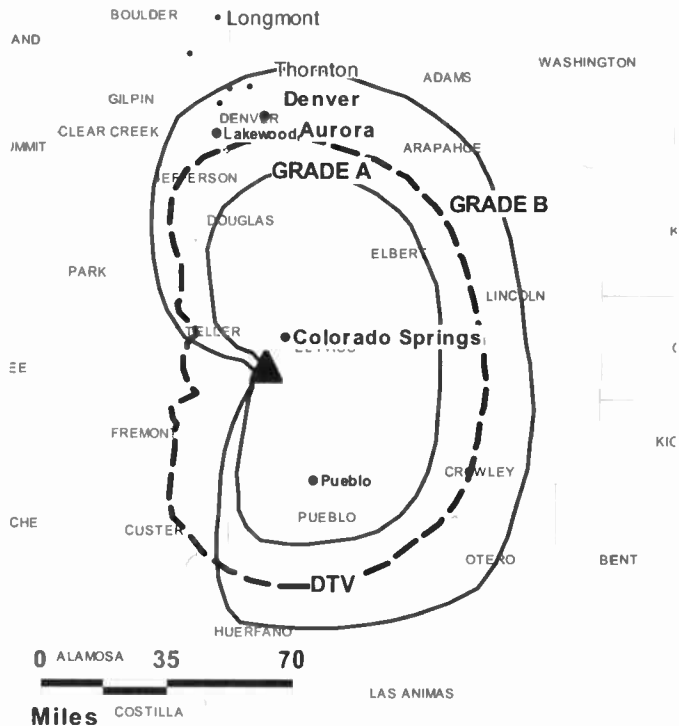
Joe Reed, Chief Engineer.

Jerry Killion, Promotion & Creative Services Director.

Dave Williams, Production Manager.

Kepper, Tupper & Company
We brokered the sale of KRDO-TV
112 High Ridge Ave. Ridgefield, CT 203-431-3366
Kepper-Tupper.com

KRDO-TV BPCT-19800410KK GRANTED: 7/22/1980



© 2009 Warren Communications News

Sarah Udell, Traffic Manager.

Mike Lewis, Program Manager.

City of License: Colorado Springs. **Station DMA:** Colorado Springs-Pueblo, CO.

Rank: 91.

Circulation © 2008 Nielsen. Coverage based on Nielsen study.

GrandTotal	Cable TV Households	Non-cable TV Households	Total TV Households
Estimated Station Totals *	154,850	164,980	319,830
Average Weekly Circulation (2008)	89,234	104,280	193,514
Average Daily Circulation (2008)			88,239

Station DMA Total	Cable TV Households	Non-cable TV Households	Total TV Households
Estimated Station Totals *	151,760	164,980	316,740
Average Weekly Circulation (2008)	88,606	104,280	192,886
Average Daily Circulation (2008)			88,149

Other DMA Total	Cable TV Households	Non-cable TV Households	Total TV Households
Estimated Station Totals *	3,090	0	3,090
Average Weekly Circulation (2008)	628	0	628
Average Daily Circulation (2008)			90

*Estimated station totals are sums of the Nielsen TV and Cable TV household estimates for each county in which the station registers viewing of more than 5% as per the Nielsen Survey Methods.

KXRM-DT

Ch. 22

Network Service: FOX.

Licensee: Barrington Colorado Springs License LLC, 2500 W. Higgins Rd., Suite 880, Hoffman Estates, IL 60195.

Studio: 560 Wooten Rd., Colorado Springs, CO 80863.

Mailing Address: 560 Wooten Rd., Colorado Springs, CO 80915.

Phone: 719-596-2100. **Fax:** 719-591-4180.

E-mail: sdant@kxrm.com

Web Site: http://www.kxrm.com

Technical Facilities: Channel No. 22 (518-524 MHz). Authorized power: 51-kw max. visual, aural. Antenna: 2103-ft above av. terrain, 91-ft. above ground, 9500-ft. above sea level.

Latitude	38°	44'	43"
Longitude	104°	51'	40"

Note: Latitude and longitude coordinates shown are based on the North American Datum of 1927 (NAD 27) as currently required by the Mass Media Bureau of the FCC.

Ownership: Pilot Group LP (Group Owner).

Began Operation: July 7, 2003. Standard Definition.

Represented (legal): Paul Hastings.

Represented (sales): TeleRep Inc.

Personnel:

Steve Dant, Vice President & General Manager.

Dan Corken, General & Local Sales Manager.

Kim Holzer, Local Sales Manager.

Leanne Franke, National Sales Manager.

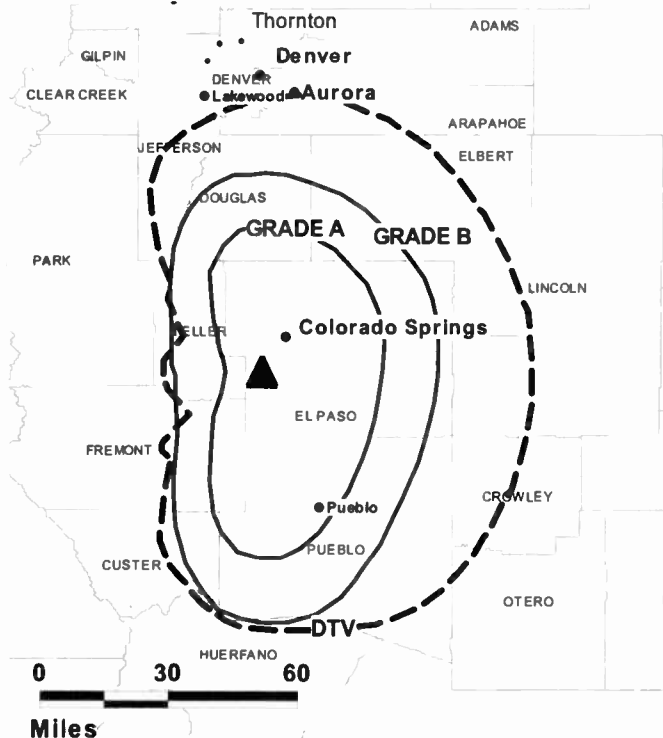
Joe Cole, News Director.

Matt Gertsner, Chief Engineer.

Patty Clements, Program Director.

Amy Hunter, Promotion Manager.

KXRM-DT B MPCDT-20020829AAB GRANTED: 9/27/2002



© 2009 Warren Communications News

Trip Uhalt, Production Manager.

Macie Angel, Traffic Manager.

Shane Crigger, News Producer.

City of License: Colorado Springs. **Station DMA:** Colorado Springs-Pueblo, CO.

Rank: 91.

Nielsen Data: Not available.

KXRM-TV
Ch. 21

Network Service: FOX.

Licensee: Barrington Colorado Springs License LLC, 2500 W. Higgins Rd., Suite 880, Hoffman Estates, IL 60195.

Studio: 560 Wooten Rd., Colorado Springs, CO 80915.

Mailing Address: 560 Wooten Rd., Colorado Springs, CO 80915.

Phone: 719-596-2100. **Fax:** 719-591-4180.

E-mail: sdant@kxrm.com

Web Site: http://www.kxrm.com

Technical Facilities: Channel No. 21 (512-518 MHz). Authorized power: 1000-kw max. visual, aural. Antenna: 2152-ft above av. terrain, 128-ft. above ground, 9537-ft. above sea level.

Latitude 38° 44' 43"
Longitude 104° 51' 40"

Transmitter: Bldg. No. 29, Cheyenne Mountain.

Note: Latitude and longitude coordinates shown are based on the North American Datum of 1927 (NAD 27) as currently required by the Mass Media Bureau of the FCC.

Satellite Earth Station: Prodelin, 12-meter; RCA, Microdyne receivers.

Ownership: Pilot Group LP (Group Owner).

Began Operation: January 22, 1985. Sale to present owner by Raycom Media Inc. approved by FCC June 13, 2006. Sale to Raycom Media Inc. from KXRM Partnership approved by FCC February 15, 2000.

Represented (sales): TeleRep Inc.

Represented (legal): Paul Hastings.

Personnel:

Steve Dant, Vice President & General Manager.

Dan Corken, General & Local Sales Manager.

Kim Holzer, Local Sales Manager.

Leanne Franke, National Sales Manager.

Joe Cole, News Director.

Matt Gertsner, Chief Engineer.

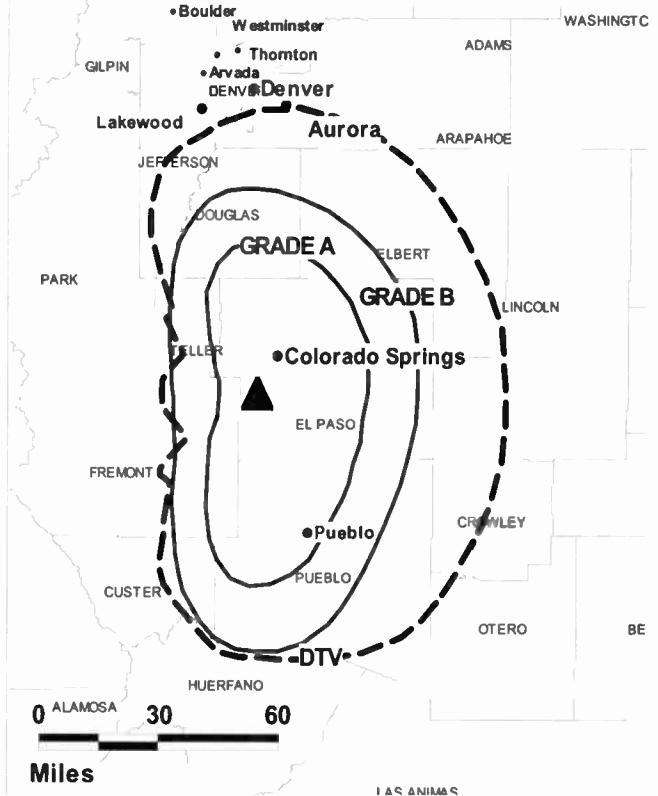
Patty Clements, Program Director.

Kepper, Tupper & Company

We brokered the sale of KXRM-TV

112 High Ridge Avenue, Ridgefield, CT (203)431-3366

KXRM-TV BPCT-19941202KO GRANTED: 9/8/1995



Amy Hunter, Promotion Manager.

Trip Uhalt, Production Manager.

Macie Angel, Traffic Manager.

Shane Crigger, News Producer.

City of License: Colorado Springs. **Station DMA:** Colorado Springs-Pueblo, CO.

Rank: 91.

Circulation © 2008 Nielsen. Coverage based on Nielsen study.

GrandTotal	Cable TV Households	Non-cable TV Households	Total TV Households
Estimated Station Totals *	151,610	164,980	316,590
Average Weekly Circulation (2008)	81,493	97,174	178,667
Average Daily Circulation (2008)			64,530

Station OMA Total	Cable TV Households	Non-cable TV Households	Total TV Households
Estimated Station Totals *	151,610	164,980	316,590
Average Weekly Circulation (2008)	81,493	97,174	178,667
Average Daily Circulation (2008)			64,530

*Estimated station totals are sums of the Nielsen TV and Cable TV household estimates for each county in which the station registers viewing of more than 5% as per the Nielsen Survey Methods.

KCEC

Ch. 50

Network Service: UNV.

Licensee: Entravision Holdings LLC, 11900 Olympic Blvd., Suite 590, Los Angeles, CA 90064.

Studio: 777 Grant, 5th Floor, Denver, CO 80203.

Mailing Address: 777 Grant St., 5th Floor, Denver, CO 80203.

Phone: 303-832-0050. **Fax:** 303-832-3410.

E-mail: noticiascolorado@univision.net

Technical Facilities: Channel No. 50 (686-692 MHz). Authorized power: 2510-kw max. visual, aural. Antenna: 758-ft above av. terrain, 128-ft. above ground, 7375-ft. above sea level.

Latitude	39°	43'	58"
Longitude	105°	14'	08"

Note: Latitude and longitude coordinates shown are based on the North American Datum of 1927 (NAD 27) as currently required by the Mass Media Bureau of the FCC.

Satellite Earth Station: Transmitter Varian; Miralite, 5-meter C-band.

Ownership: Entravision Communications Corp. (Group Owner).

Began Operation: October 18, 1990.

Represented (legal): Thompson Hine LLP.

Personnel:

Mario Carrera, General Manager.

Don Daboub, General Sales Manager.

Jose Luis Benevente, National Sales Manager.

Rodolfo Cardenas, News Director.

Wayne Wicks, Chief Engineer.

Mary Klein, Business Manager.

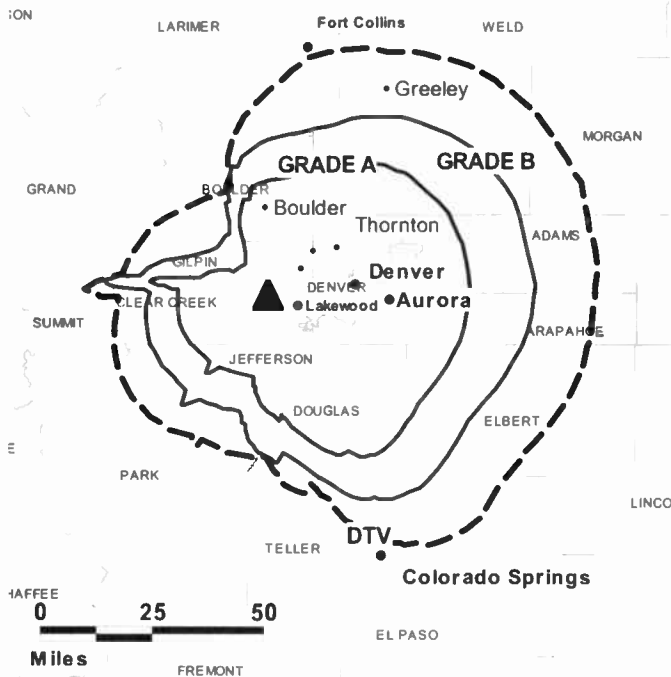
Erma Atencia, Program Director & Traffic Manager.

Luis Canela, Promotion Director.

Jaime Moreno, Research Director.

City of License: Denver. **Station DMA:** Denver, CO. **Rank:** 18.

KCEC BPCT-20010116AHO GRANTED: 4/2/2002



© 2009 Warren Communications News

Circulation © 2008 Nielsen. Coverage based on Nielsen study.

GrandTotal	Cable TV Households	Non-cable TV Households	Total TV Households
Estimated Station Totals *	226,500	247,550	474,050
Average Weekly Circulation (2008)	16,660	23,096	39,756
Average Daily Circulation (2008)			28,177
Station DMA Total	Cable TV Households	Non-cable TV Households	Total TV Households
Estimated Station Totals *	226,500	247,550	474,050
Average Weekly Circulation (2008)	16,660	23,096	39,756
Average Daily Circulation (2008)			28,177

*Estimated station totals are sums of the Nielsen TV and Cable TV household estimates for each county in which the station registers viewing of more than 5% as per the Nielsen Survey Methods.

KCEC-DT
Ch. 51

Network Service: UNV.

Grantee: Entravision Holdings LLC, 11900 Olympic Blvd., Suite 590, Los Angeles, CA 90064.

Studio: 777 Grant St., 5th Floor, Denver, CO 80203.

Mailing Address: 777 Grant St., 5th Floor, Denver, CO 80203.

Phone: 303-832-0050. **Fax:** 303-832-3410.

E-mail: noticiascolorado@univision.net

Technical Facilities: Channel No. 51 (692-698 MHz). Authorized power: 900-kw max. visual, aural. Antenna: 763-ft above av. terrain, 128-ft. above ground, 7378-ft. above sea level.

Latitude	39°	43'	58"
Longitude	105°	14'	08"

Note: Latitude and longitude coordinates shown are based on the North American Datum of 1927 (NAD 27) as currently required by the Mass Media Bureau of the FCC.

Ownership: Entravision Communications Corp. (Group Owner).

Began Operation: Station operating under Special Temporary Authority at 10-kw max. visual; no on-air date

Personnel:

Mario Carrera, General Manager.

Don Daboub, General Sales Manager.

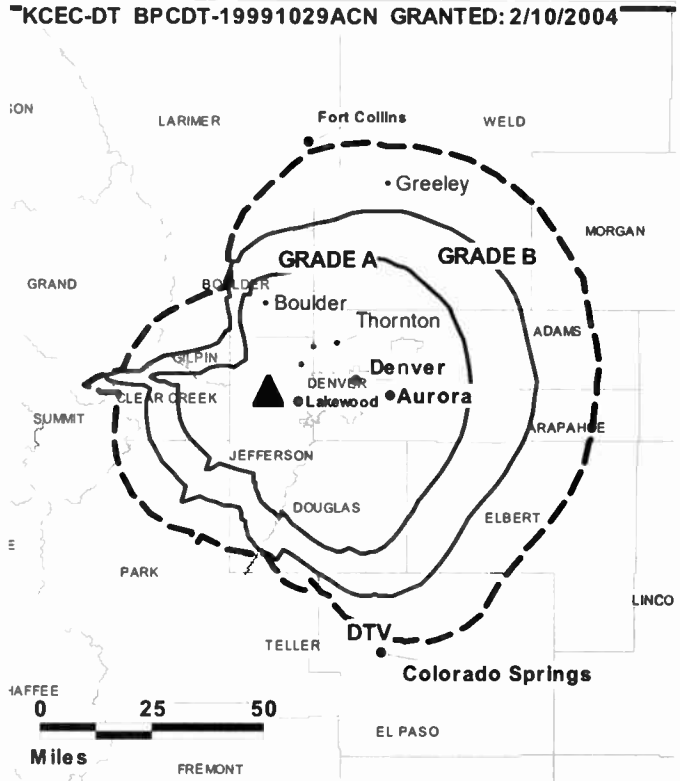
Jose Luis Benevente, National Sales Manager.

Rudolfo Cardenas, News Director.

Wayne Wicks, Chief Engineer.

Mary Klein, Business Manager.

Erma Atencia, Program Director & Traffic Manager.



© 2009 Warren Communications News

Luis Canela, Promotion Director.

Jaime Moreno, Research Director.

City of License: Denver. **Station DMA:** Denver, CO. **Rank:** 18.

Nielsen Data: Not available.

KCNC-DT
Ch. 35

Network Service: CBS.

Grantee: CBS Television Stations Inc., 2000 K St. NW, Suite 725, Washington, DC 20006.

Studio: 1044 Lincoln St., Denver, CO 80203.

Mailing Address: 1044 Lincoln St., Denver, CO 80203.

Phone: 303-861-4444. **Fax:** 303-830-6380 (news).

E-mail: wfdehaven@cbs.com

Web Site: <http://www.cbs4denver.com>

Technical Facilities: Channel No. 35 (596-602 MHz). Authorized power: 978-kw max. visual, aural. Antenna: 1224-ft above av. terrain, 699-ft. above ground, 7818-ft. above sea level.

Latitude	39°	43'	51"
Longitude	105°	13'	54"

Requests CP for change to 1000-kw max. visual, 1227-ft above av. terrain, 705-ft. above ground, 7821-ft. above sea level; BPCDT-20080616ABP.

Note: Latitude and longitude coordinates shown are based on the North American Datum of 1927 (NAD 27) as currently required by the Mass Media Bureau of the FCC.

Ownership: CBS Corp. (Group Owner).

Began Operation: October 30, 2001. High Definition.

Represented (legal): Leventhal, Senter & Lerman PLLC.

Personnel:

Wait DeHaven, Vice President & General Manager.

Debbie CdeBaca, Marketing Director.

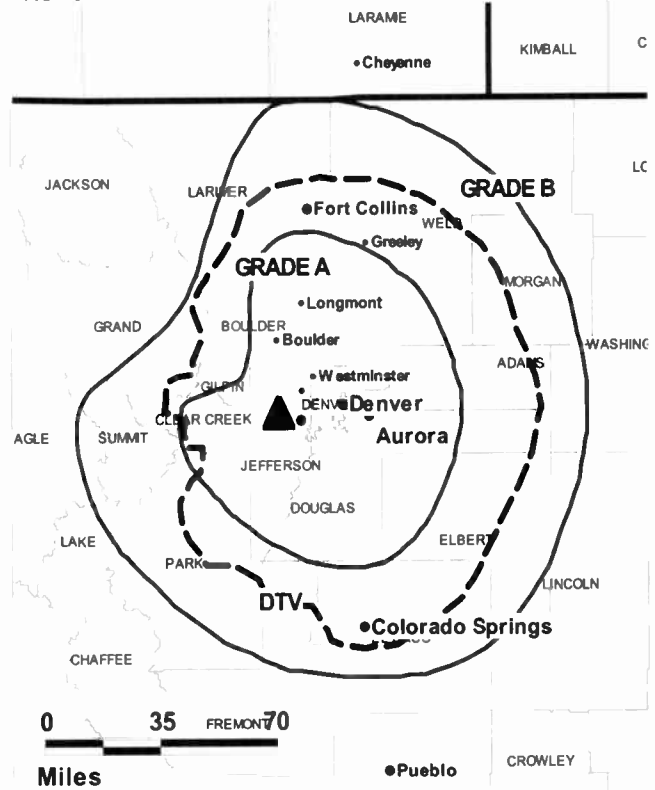
David Rash, Sales Director.

Cathy Considine, Local Sales Manager.

Tim Wieland, News Director.

Elaine Torres, Public Affairs Director.

KCNC-DT BPCDT-20080616ABP GRANTED: 7/23/2008



David Layne, Chief Engineer.

Marjorie Smelt, Controller.

Wendy Holmes, Program Director.

City of License: Denver. **Station DMA:** Denver, CO. **Rank:** 18.

Nielsen Data: Not available.

KCNC-TV
Ch. 4

Network Service: CBS.

Licensee: CBS Television Stations Inc., 2000 K St. NW, Suite 725, Washington, DC 20006.

Studio: 1044 Lincoln St., Denver, CO 80203.

Mailing Address: 1044 Lincoln St., Denver, CO 80203.

Phone: 303-861-4444. **Fax:** 303-830-6380 (news).

E-mail: wfdehaven@cbs.com

Web Site: <http://www.cbs4denver.com>

Technical Facilities: Channel No. 4 (66-72 MHz). Authorized power: 100-kw visual, 15.1-kw aural. Antenna: 1480-ft above av. terrain, 8077-ft. above sea level.

Latitude	39°	43'	48"
Longitude	105°	14'	02"

Holds CP for change to 1224-ft above av. terrain, 699-ft. above ground, 7818-ft. above sea level; lat. 39° 43' 51", long. 105° 13' 54", BPCT-20020909AAT.

Note: Latitude and longitude coordinates shown are based on the North American Datum of 1927 (NAD 27) as currently required by the Mass Media Bureau of the FCC.

Multichannel TV Sound: Stereo and separate audio program.

Satellite Earth Stations: Transmitter Harris; Scientific-Atlanta, 10-meter C-band; RCA, 3-meter Ku-band; Harris, 3-meter Ku-band; Andrew, 4.2-meter Ku-band; Standard Communications, Scientific-Atlanta receivers.

Ownership: CBS Corp. (Group Owner).

Began Operation: December 24, 1953. Sale to present owner by CBS Inc. approved by FCC May 3, 2000. Sale to CBS Inc. by National Broadcasting Co. approved by FCC August 16, 1995 (Television Digest, Vol. 34:48; 35:34). Sale to General Electric Broadcasting by Metropolitan Television Co. approved by FCC June 5, 1968 (Television Digest, Vol. 8:24). Previous ownership lineup resulted when on November 12, 1964 FCC approved sale back to Metropolitan TV Co. of the 52.5% of stock held by Bob Hope and Associates.

Represented (sales): CBS Television Network (Sales).

Represented (legal): Leventhal, Senter & Lerman PLLC.

Personnel:

Walt DeHaven, Vice President & General Manager.

David Rash, Sales Director.

Cathy Considine, Local Sales Manager.

Tim Wieland, News Director.

Debbie CdeBaca, Marketing Director.

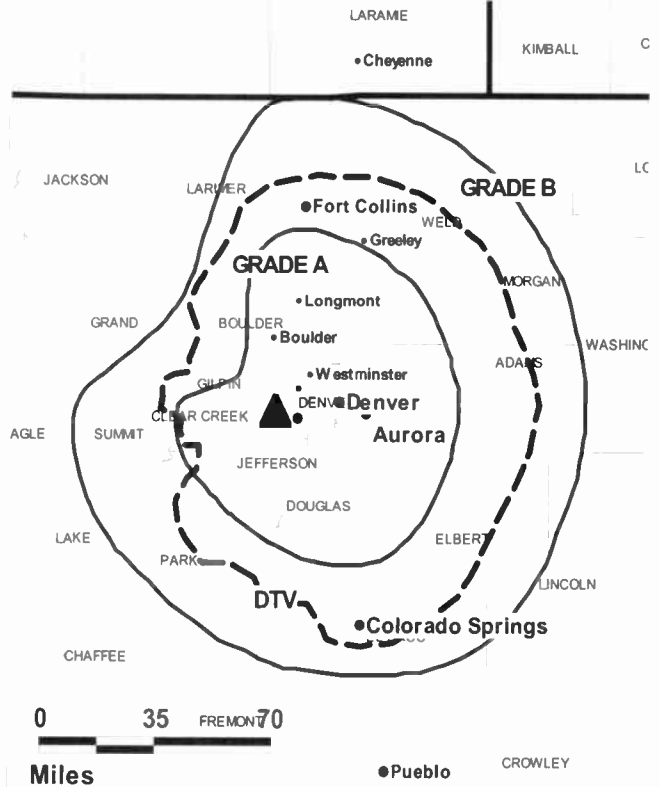
David Layne, Chief Engineer.

Elaine Torres, Public Affairs Director.

Marjorie Smelt, Controller.

Wendy Holmes, Program Director.

KCNC-TV BPCT-20020909AAT GRANTED: 11/6/2003



© 2009 Warren Communications News

City of License: Denver. **Station DMA:** Denver, CO. **Rank:** 18.

Circulation © 2008 Nielsen. Coverage based on Nielsen study.

GrandTotal	Cable TV Households	Non-cable TV Households	Total TV Households
Estimated Station Totals *	877,080	603,480	1,480,560
Average Weekly Circulation (2008)	507,620	334,494	842,114
Average Daily Circulation (2008)			386,150
Station DMA Total	Cable TV Households	Non-cable TV Households	Total TV Households
Estimated Station Totals *	793,650	577,330	1,370,980
Average Weekly Circulation (2008)	496,465	332,055	828,520
Average Daily Circulation (2008)			382,740
Other DMA Total	Cable TV Households	Non-cable TV Households	Total TV Households
Estimated Station Totals *	83,430	26,150	109,580
Average Weekly Circulation (2008)	11,155	2,439	13,594
Average Daily Circulation (2008)			3,410

*Estimated station totals are sums of the Nielsen TV and Cable TV household estimates for each county in which the station registers viewing of more than 5% as per the Nielsen Survey Methods.

KDVR

Ch. 31

(Operates satellite KFCT, Fort Collins)

Network Service: FOX.

Licensee: Community Television of Colorado License LLC, 1717 Dixie Hwy, Ste 650, Fort Wright, KY 41011.

Studio: 100 E Speer Blvd, Denver, CO 80203.

Mailing Address: 100 E Speer Blvd, Denver, CO 80203.

Phone: 303-566-7600; 303-595-3131. **Fax:** 303-566-7631.

E-mail: steve.wilkerson@foxtv.com

Web Site: http://www.myfoxcolorado.com

Technical Facilities: Channel No. 31 (572-578 MHz). Authorized power: 5000-kw max. visual, 500-kw aural. Antenna: 1038-ft above av. terrain, 375-ft. above ground, 7730-ft. above sea level.

Latitude 39° 43' 45"
 Longitude 105° 14' 12"

Transmitter: Lookout Mountain, near Golden.

Note: Latitude and longitude coordinates shown are based on the North American Datum of 1927 (NAD 27) as currently required by the Mass Media Bureau of the FCC.

Satellite Earth Station: Transmitter Townsend; Scientific-Atlanta, 7-meter C-band; Scientific-Atlanta receivers.

Ownership: Local TV Holdings LLC (Group Owner).

Began Operation: August 10, 1983. Sale to present owner by Fox Television Stations Inc. approved by FCC June 9, 2008. Sale to Fox Television Stations Inc. by Centennial Broadcasting Corp. (then Channel 31 Licensee Corp.) approved by FCC June 13, 1995. Transfer of control from BMA Corp. to Chase Communications Inc. approved by FCC December 29, 1989. Sale to Centennial Broadcasting Corp. by Lub Television Associates approved by FCC September 15, 1982.

Represented (legal): Dow Lohnes PLLC.

Represented (sales): Fox Stations Sales Inc.

Personnel:

Bill Schneider, General Manager.

Jennifer Aguirre, Vice President, Finance & Administration.

Steve Wilkerson, General Sales Manager.

Donna D'Amico, Local Sales Manager.

Kerry Lewis, National Sales Manager.

Peter Bangas, Chief Engineer.

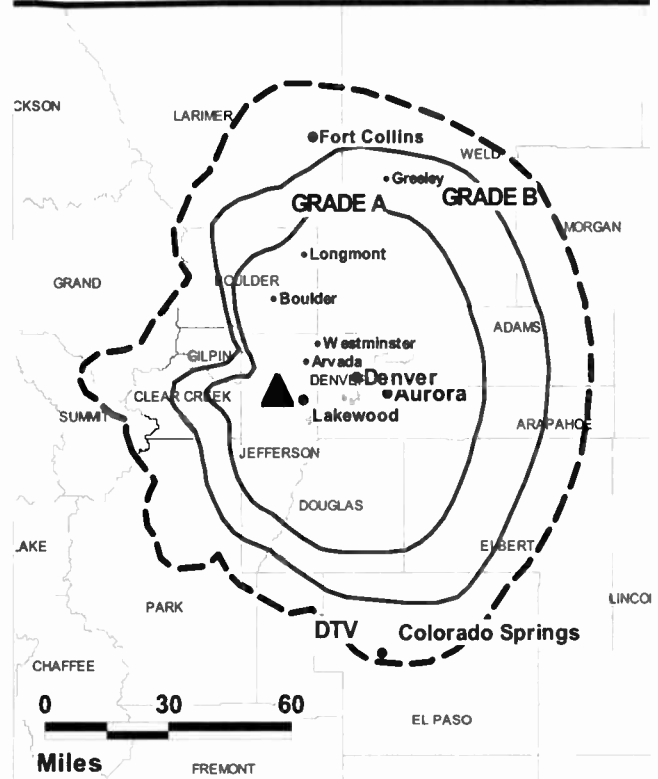
Brad Remington, News Director.

Kevin Scofield, News Operations Manager.

Garrett Sailer, Program Manager.

Clyde Becker, Creative Services Director.

KDVR BMPCT-19830307KG GRANTED: 3/29/1983



Patti Brady, Traffic Manager.

City of License: Denver. **Station DMA:** Denver, CO. **Rank:** 18.

Circulation © 2008 Nielsen. Coverage based on Nielsen study.

GrandTotal	Cable TV Households	Non-cable TV Households	Total TV Households
Estimated Station Totals *	823,840	587,510	1,411,350
Average Weekly Circulation (2008)	407,236	261,640	668,876
Average Daily Circulation (2008)			235,879
Station DMA Total	Cable TV Households	Non-cable TV Households	Total TV Households
Estimated Station Totals *	793,650	577,330	1,370,980
Average Weekly Circulation (2008)	398,191	260,709	658,900
Average Daily Circulation (2008)			234,428
Other DMA Total	Cable TV Households	Non-cable TV Households	Total TV Households
Estimated Station Totals *	30,190	10,180	40,370
Average Weekly Circulation (2008)	9,045	931	9,976
Average Daily Circulation (2008)			1,451

*Estimated station totals are sums of the Nielsen TV and Cable TV household estimates for each county in which the station registers viewing of more than 5% as per the Nielsen Survey Methods.

KDVR-DT
Ch. 32

Network Service: FOX.

Licensee: Community Television of Colorado License LLC, 1717 Dixie Hwy, Ste 650, Fort Wright, KY 41011.

Studio: 100 E Speer Blvd, Denver, CO 80203.

Mailing Address: 100 E Speer Blvd, Denver, CO 80203.

Phone: 303-566-7600; 303-595-3131. **Fax:** 303-566-7631.

E-mail: steve.wilkerson@foxtv.com

Web Site: <http://www.myfoxcolorado.com>

Technical Facilities: Channel No. 32 (578-584 MHz). Authorized power: 223.3-kw max. visual, aural. Antenna: 971-ft above av. terrain, 266-ft. above ground, 7621-ft. above sea level.

Latitude	39°	43'	45"
Longitude	105°	14'	12"

Holds CP for change to 1000-kw max. visual, 1030-ft above av. terrain, 266-ft. above ground, 7621-ft. above sea level; BPCDT-20080207APA.

Transmitter: 21214 Cedar Lake Rd., Golden.

Note: Latitude and longitude coordinates shown are based on the North American Datum of 1927 (NAD 27) as currently required by the Mass Media Bureau of the FCC.

Ownership: Local TV Holdings LLC (Group Owner).

Began Operation: November 1, 1999. Standard Definition.

Represented (sales): Settel Inc.

Represented (legal): Dow Lohnes PLLC.

Personnel:

Bill Schneider, General Manager.

Jennifer Aguirre, Vice President, Finance & Administration.

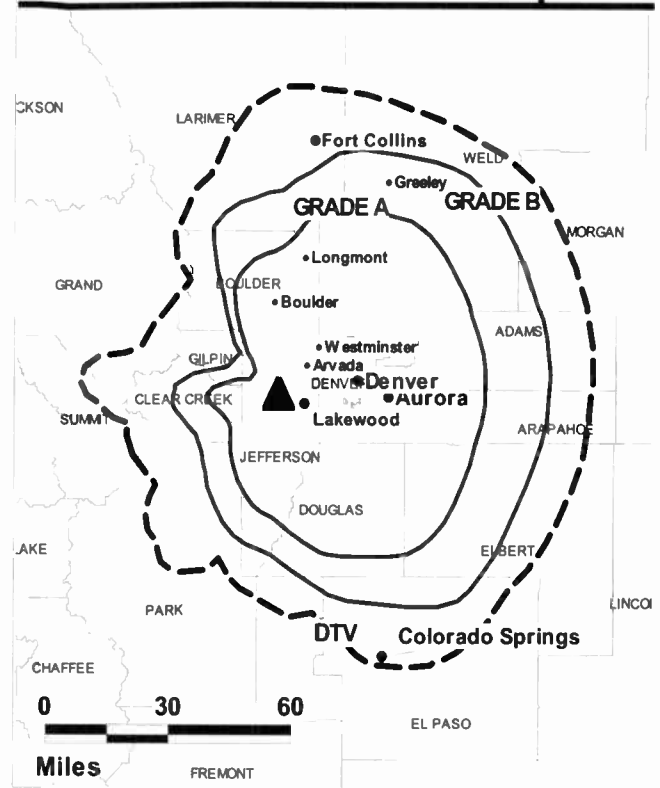
Steve Wilkerson, General Sales Manager.

Donna D'Amico, Local Sales Manager.

Kerry Lewis, National Sales Manager.

Peter Bangas, Chief Engineer.

KDVR-DT BMPCDT-20080620AND GRANTED: 8/15/2008



© 2009 Warren Communications News

Kevin Scofield, News Operations Manager.

Brad Remington, News Director.

Garrett Sailer, Program Manager.

Clyde Becker, Creative Services Director.

Patti Brady, Traffic Manager.

City of License: Denver. **Station DMA:** Denver, CO. **Rank:** 18.

Nielsen Data: Not available.

KMGH-DT
Ch. 17

Network Service: ABC.

Grantee: McGraw-Hill Broadcasting Co. Inc., 123 Speer Blvd., Denver, CO 80203.

Studio: 123 E. Speer Blvd., Denver, CO 80203.

Mailing Address: 123 E. Speer Blvd., Denver, CO 80203.

Phone: 303-832-7777. **Fax:** 303-832-0104.

E-mail: mickey.petty@kmgh.com

Web Site: <http://www.thedenverchannel.com>

Technical Facilities: Channel No. 17 (488-494 MHz). Authorized power: 1000-kw max. visual, aural. Antenna: 968-ft above av. terrain, 440-ft. above ground, 7559-ft. above sea level.

Latitude	39°	43'	50.60"
Longitude	105°	13'	53.60"

Requests CP for change to 27-kw visual; BPCDT-20080619AIY.

Holds CP for change to channel number 7, 2.8-kw visual, 1178-ft above av. terrain, 650-ft. above ground, 7769-ft. above sea level; BPCDT-20080331AEN.

Transmitter: Lookout Mountain, 1.4-mi. SW of Golden.

Note: Latitude and longitude coordinates shown are based on the North American Datum of 1927 (NAD 27) as currently required by the Mass Media Bureau of the FCC.

Ownership: McGraw-Hill Broadcasting Co. Inc. (Group Owner).

Began Operation: April 15, 2001. Standard Definition. Station plans to broadcast digitally on its analog channel allotment.

Personnel:

Byron Grandy, Station Manager.

Missy Everson, General Sales Manager.

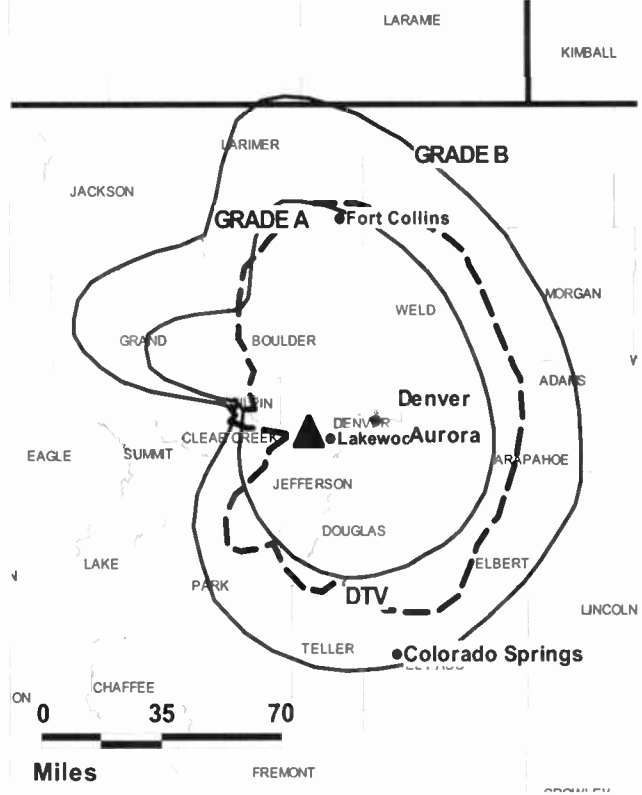
Sheryl Personett, Local Sales Manager.

Robin Hoffman, Senior Executive Producer.

Thomas Rick Craddock, Chief Engineer.

Lori Miller, Business Manager.

KMGH-DT BPCDT-20080331AEN GRANTED: 5/6/2008



Linda Bayley, Development, Programming & Creative Services Director.

Jay Maloney, Creative Services Director.

Lisa Jones, Traffic Manager.

City of License: Denver. Station DMA: Denver, CO. Rank: 18.

Nielsen Data: Not available.

KMGH-TV

Ch. 7

Network Service: ABC.

Licensee: McGraw-Hill Broadcasting Co. Inc., 123 Speer Blvd., Denver, CO 80203.

Studio: 123 Speer Blvd., Denver, CO 80203.

Mailing Address: 123 E. Speer Blvd., Denver, CO 80203.

Phone: 303-832-7777. **Fax:** 303-832-0104.

E-mail: mickey_petty@kmgh.com

Web Site: http://www.thedenverchannel.com

Technical Facilities: Channel No. 7 (174-180 MHz). Authorized power: 316-kw visual, 50-kw aural. Antenna: 1017-ft above av. terrain, 249-ft. above ground, 7664-ft. above sea level.

Latitude 39° 43' 46"
Longitude 105° 14' 12"

Holds CP for change to 1175-ft above av. terrain, 646-ft. above ground, 7766-ft. above sea level; lat. 39° 43' 50.60", long. 105° 13' 53.60", BPCT-20020801ABC.

Transmitter: Cedar Lake Rd., Lookout Mountain.

Note: Latitude and longitude coordinates shown are based on the North American Datum of 1927 (NAD 27) as currently required by the Mass Media Bureau of the FCC.

Multichannel TV Sound: Stereo only.

Satellite Earth Stations: Transmitter Harris; Vertex, 6.1-meter Ku-band; Scientific-Atlanta, 7-meter C-band; Microdyne, 7-meter C-band; Microdyne, 3.7-meter Ku-band; Scientific-Atlanta, 4.6-meter C-band; Sony, Scientific-Atlanta, Microdyne, M/A-Com, DX Engineering receivers.

SNG Mobile Dish: Vertex, 2.6-meter Ku-band.

Ownership: McGraw-Hill Broadcasting Co. Inc. (Group Owner).

Began Operation: November 1, 1953. Sale to Time Inc. by Aladdin Radio & TV approved by FCC June 23, 1954 (Television Digest, Vol. 10:11, 15, 25, 26). Sale to present owner by Time-Life Broadcast Inc. approved by FCC March 8, 1972 (Vol. 12:10, 11).

Represented (sales): Harrington Righter & Parsons Inc. (HRP).

Personnel:

Byron Grandy, Station Manager.

Missy Everson, General Sales Manager.

Sheryl Personett, Local Sales Manager.

Robin Hoffman, Senior Executive Producer.

Thomas Rick Craddock, Chief Engineer.

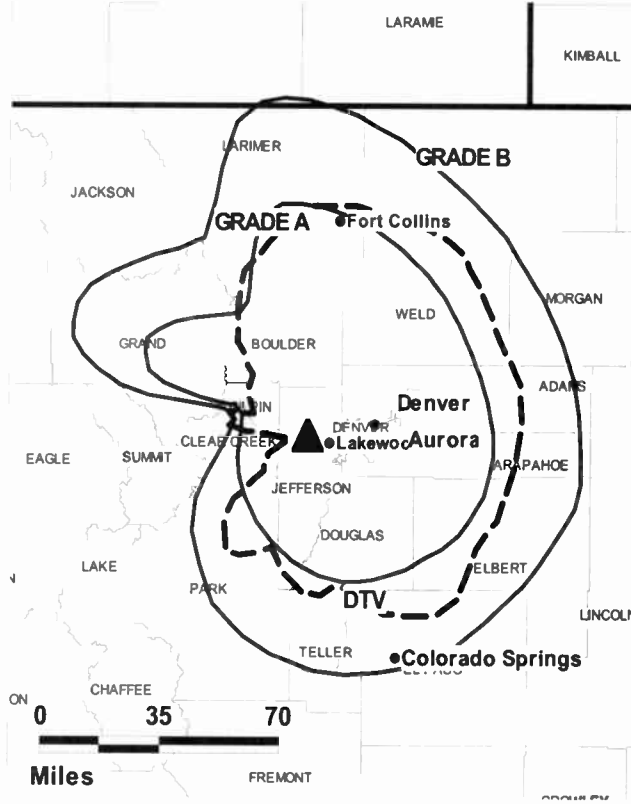
Lori Miller, Business Manager.

Linda Bayley, Development, Programming & Creative Services Director.

Jay Maloney, Creative Services Director.

Lisa Jones, Traffic Director.

KMGH-TV BPCT-20020801ABC GRANTED: 11/6/2003



© 2009 Warren Communications News

City of License: Denver. **Station DMA:** Denver, CO. **Rank:** 18.

Circulation © 2008 Nielsen. Coverage based on Nielsen study.

GrandTotal	Cable TV Households	Non-cable TV Households	Total TV Households
Estimated Station Totals *	837,960	609,760	1,447,720
Average Weekly Circulation (2008)	490,901	328,513	819,414
Average Daily Circulation (2008)			377,826
Station DMA Total	Cable TV Households	Non-cable TV Households	Total TV Households
Estimated Station Totals *	793,650	577,330	1,370,980
Average Weekly Circulation (2008)	474,203	326,216	800,419
Average Daily Circulation (2008)			372,905
Other DMA Total	Cable TV Households	Non-cable TV Households	Total TV Households
Estimated Station Totals *	44,310	32,430	76,740
Average Weekly Circulation (2008)	16,698	2,297	18,995
Average Daily Circulation (2008)			4,921

*Estimated station totals are sums of the Nielsen TV and Cable TV household estimates for each county in which the station registers viewing of more than 5% as per the Nielsen Survey Methods.

KPXC-DT
Ch. 43

Network Service: ION.

Grantee: Paxson Denver License Inc., 601 Clearwater Park Rd., West Palm Beach, FL 33401-6233.

Studio: 3001 S Jamaica Ct, Ste 200, Aurora, CO 80014.

Mailing Address: 3001 S Jamaica Ct, Ste 200, Aurora, CO 80014.

Phone: 303-751-5959. **Fax:** 303-571-5993.

E-mail: josephkoker@ionmedia.com

Web Site: http://www.ionmedia.com

Technical Facilities: Channel No. 43 (644-650 MHz). Authorized power: 1000-kw max. visual, aural. Antenna: 1168-ft above av. terrain, 86-ft. above ground, 7806-ft. above sea level.

Latitude	39°	40'	24"
Longitude	105°	13'	03"

Requests modification of CP for change to 1188-ft above av. terrain, 1073-ft. above ground, 6161-ft. above sea level; lat. 40° 05' 59", long. 104° 54' 02", BMPCDT-20080317ABY.

Note: Latitude and longitude coordinates shown are based on the North American Datum of 1927 (NAD 27) as currently required by the Mass Media Bureau of the FCC.

Ownership: ION Media Networks Inc. (Group Owner).

Began Operation: Station operating under Special Temporary Authority at 10-kw max. visual; no on-air date

Represented (legal): Dow Lohnes PLLC.

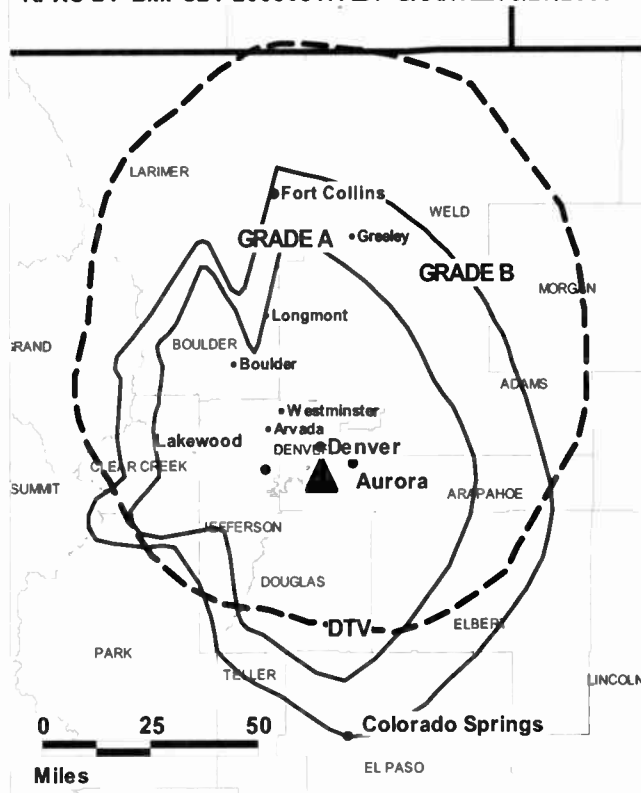
Personnel:

Lisa Stapely, Station Operation Manager.

Jim Hollinger, Chief Engineer.

Gerri Crawley, Traffic Manager.

KPXC-DT BMPCDT-20080317ABY GRANTED: 6/27/2008



© 2009 Warren Communications News

City of License: Denver. **Station OMA:** Denver, CO. **Rank:** 18.

Nielsen Ota: Not available.

KPXC-TV

Ch. 59

Network Service: ION.

Licensee: Paxson Denver License Inc., 601 Clearwater Park Rd., West Palm Beach, FL 38401-6233.

Studio: 3001 S Jamaica Ct, Ste 200, Aurora, CO 80014-2627.

Mailing Address: 3001 S Jamaica Ct, Ste 200, Aurora, CO 80014-2627.

Phone: 303-751-5959. **Fax:** 303-751-5993.

E-mail: josephkoker@ionmedia.com

Web Site: http://www.ionmedia.com

Technical Facilities: Channel No. 59 (740-746 MHz). Authorized power: 5000-kw visual, 500-kw aural. Antenna: 1168-ft above av. terrain, 85-ft. above ground, 7803-ft. above sea level.

Latitude 39° 40' 24"
Longitude 105° 13' 03"

Transmitter: Mount Morrison, 1.3-mi. E of Idledale.

Note: Latitude and longitude coordinates shown are based on the North American Datum of 1927 (NAD 27) as currently required by the Mass Media Bureau of the FCC.

Multichannel TV Sound: Planned.

Satellite Earth Station: Transmitter TTC; Echosphere, 5-meter KC-band.

SNG Mobile Dish: Centro, 2-meter Ku-band.

Ownership: ION Media Networks Inc. (Group Owner).

Began Operation: September 2, 1987. Sale to UHF Channel 69 Corp. by The Denver Channel 69 Partnership Ltd. approved by FCC June 16, 1992. Transfer of control by UHF Channel 59 Corp. from David M. Drucker & Charles Ergen to Channel 59 of Denver Inc. approved by FCC July 14, 1995. Sale to Paxson Communications Corp. by UHF Channel 59 Corp. approved by FCC June 25, 1996. Paxson Communications Corp. became ION Media Networks Inc. on June 26, 2006. Transfer of control by ION Media Networks Inc. from Paxson Management Corp. & Lowell W. Paxson to CIG Media LLC approved by FCC December 31, 2007.

Represented (legal): Dow Lohnes PLLC.

Represented (sales): ION Media Networks Inc.

Personnel:

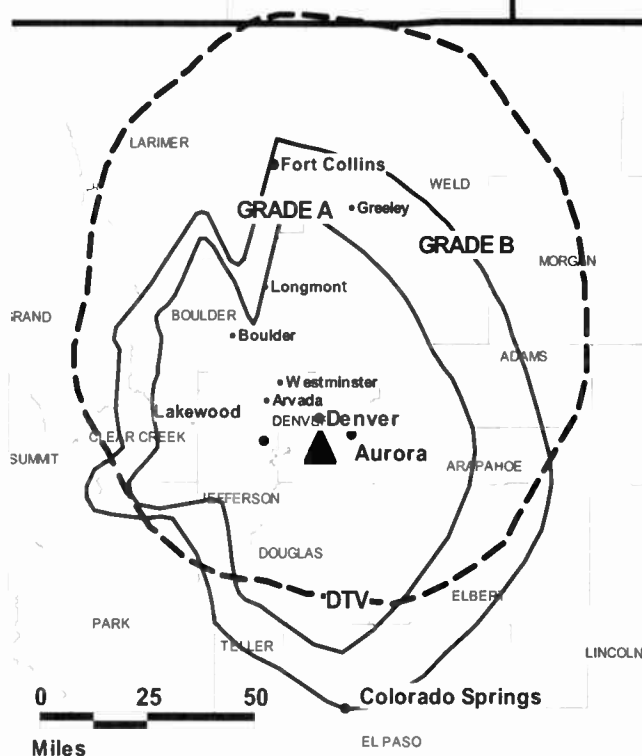
Lisa Stapeley, Station Operation Manager.

Jim Hollinger, Chief Engineer.

Gerl Crawley, Traffic Manager.

City of License: Denver. **Station DMA:** Denver, CO. **Rank:** 18.

KPXC-TV BPCT-19960708KE GRANTED: 2/28/1997



© 2009 Warren Communications News

Circulation © 2008 Nielsen. Coverage based on Nielsen study.

GrandTotal	Cable TV Households	Non-cable TV Households	Total TV Households
Estimated Station Totals *	50,880	184,690	235,570
Average Weekly Circulation (2008)	3,717	10,674	14,391
Average Daily Circulation (2008)			2,798

Station DMA Total	Cable TV Households	Non-cable TV Households	Total TV Households
Estimated Station Totals *	50,880	184,690	235,570
Average Weekly Circulation (2008)	3,717	10,674	14,391
Average Daily Circulation (2008)			2,798

*Estimated station totals are sums of the Nielsen TV and Cable TV household estimates for each county in which the station registers viewing of more than 5% as per the Nielsen Survey Methods.

KTVD
Ch. 20

Network Service: MNT.

Licensee: Multimedia Holdings Corp., 7950 Jones Branch Dr, c/o Gannett Co., McLean, VA 22102.

Studio: 500 Speer Blvd., Denver, CO 80203.

Mailing Address: 500 Speer Blvd., Denver, CO 80203.

Phone: 303-871-9999. **Fax:** 303-871-1819.

E-mail: mark.cometta@9news.com

Web Site: http://www.ktvd.com

Technical Facilities: Channel No. 20 (506-512 MHz). Authorized power: 5000-kw max. visual, aural. Antenna: 1257-ft above av. terrain, 243-ft. above ground, 7926-ft. above sea level.

Latitude 39° 40' 18"
Longitude 105° 13' 12"

Holds CP for change to 1117-ft above av. terrain, 589-ft. above ground, 7706-ft. above sea level; lat. 39° 43' 50.60", long. 105° 13' 53.60", BPCT-20020813ABA.

Transmitter: 2524 S. Grapevine Rd., Idledale.

Note: Latitude and longitude coordinates shown are based on the North American Datum of 1927 (NAD 27) as currently required by the Mass Media Bureau of the FCC.

Multichannel TV Sound: Stereo only.

Ownership: Gannett Co. Inc. (Group Owner).

Began Operation: December 1, 1988. Sale to present owner by Fred Eychaner approved by FCC June 22, 2006. Sale to Fred Eychaner by Twenver Broadcast Inc. approved by FCC May 25, 1994.

Represented (legal): Wiley Rein LLP.

Personnel:

Mark Cornetta, President & General Manager.

Dean Littleton, General Sales Manager.

Christy Dobson, Local Sales Manager.

Michael Jenet, Technology & Operations Director.

Ken Highburger, Chief Engineer.

Jenny Ruud, Business Manager.

Robbi Gutierrez, Program Director.

Steve Carter, Marketing & Promotion Director.

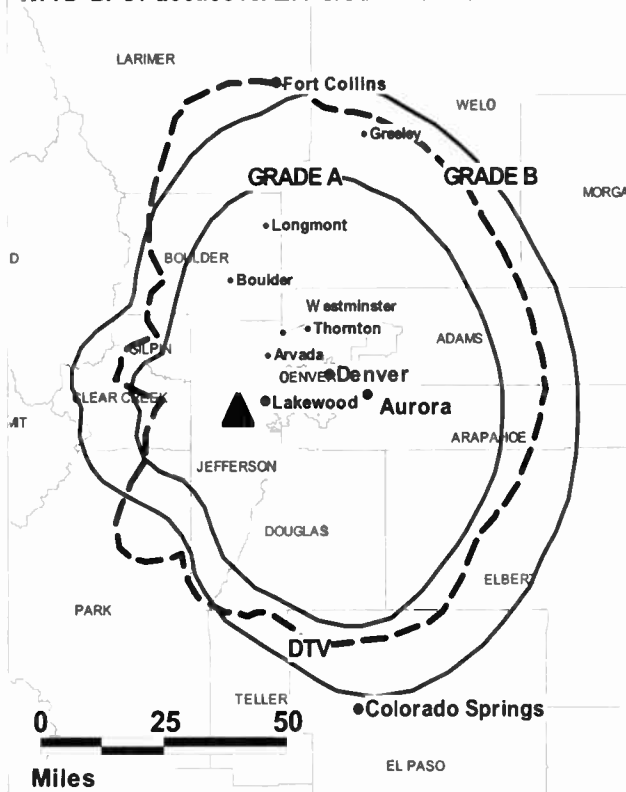
Patti Dennis, News Director.

Tim Ryan, Assistant News Director.

Tim Dietz, Interactive Services Director.

City of License: Denver. **Station DMA:** Denver, CO. **Rank:** 18.

KTVD BPCT-20020813ABA GRANTED: 11/6/2003



© 2009 Warren Communications News

Circulation © 2008 Nielsen. Coverage based on Nielsen study.

GrandTotal	Cable TV Households	Non-cable TV Households	Total TV Households
Estimated Station Totals *	778,030	576,420	1,354,450
Average Weekly Circulation (2008)	190,022	131,397	321,419
Average Daily Circulation (2008)			114,804
Station OMA Total	Cable TV Households	Non-cable TV Households	Total TV Households
Estimated Station Totals *	764,180	568,080	1,332,260
Average Weekly Circulation (2008)	187,635	130,638	318,273
Average Daily Circulation (2008)			114,189
Other OMA Total	Cable TV Households	Non-cable TV Households	Total TV Households
Estimated Station Totals *	13,850	8,340	22,190
Average Weekly Circulation (2008)	2,387	759	3,146
Average Daily Circulation (2008)			615

*Estimated station totals are sums of the Nielsen TV and Cable TV household estimates for each county in which the station registers viewing of more than 5% as per the Nielsen Survey Methods.

KTVD-DT
Ch. 19

Network Service: MNT.

Grantee: Multimedia Holdings Corp., 7950 Jones Branch Dr, c/o Gannett Co., McLean, VA 22102.

Studio: 500 Speer Blvd., Denver, CO 80203.

Mailing Address: 500 Speer Blvd., Denver, CO 80203.

Phone: 303-871-9999. **Fax:** 303-871-1819.

E-mail: mark.cometta@9news.com

Web Site: http://www.ktvd.com

Technical Facilities: Channel No. 19 (500-506 MHz). Authorized power: 96-kw max. visual, aural. Antenna: 1081-ft above av. terrain, 554-ft. above ground, 7674-ft. above sea level.

Latitude	39°	43'	50.6"
Longitude	105°	13'	53.6"

Requests CP for change to 1000-kw max. visual, 1229-ft above av. terrain, 703-ft. above ground, 7822-ft. above sea level; BPCDT-20080617ACA.

Transmitter: Lookout Mountain communications site, W of Denver, near Golden.

Note: Latitude and longitude coordinates shown are based on the North American Datum of 1927 (NAD 27) as currently required by the Mass Media Bureau of the FCC.

Multichannel TV Sound: Stereo and separate audio program.

Satellite Earth Station: Andrew, 7.5-meter KC-band.

Ownership: Gannett Co. Inc. (Group Owner).

Began Operation: Station operating under Special Temporary Authority at 6.47-kw max. visual; no on-air date

Represented (legal): Wiley Rein LLP.

Personnel:

Mark Cornetta, President & General Manager.

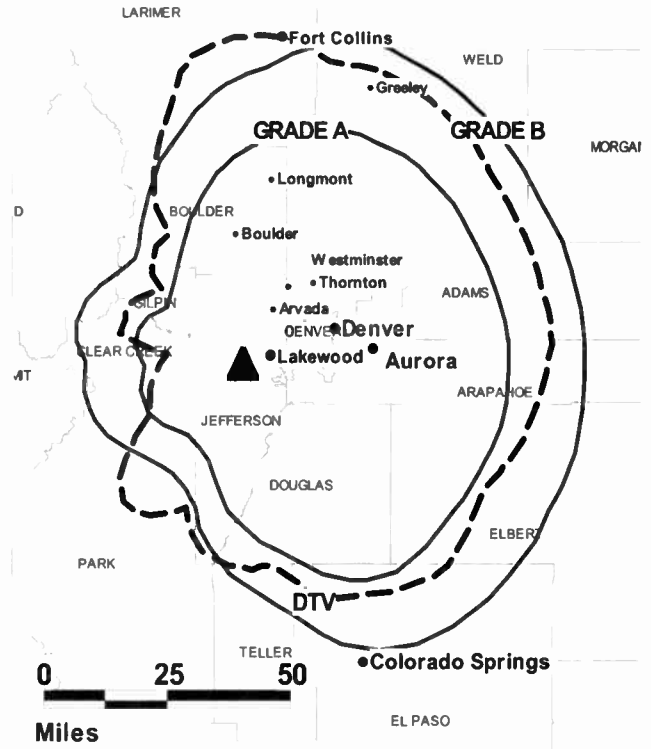
Dean Littleton, General Sales Manager.

Christy Dobson, Local Sales Manager.

Michael Jenet, Technology & Operations Director.

Ken Highburger, Chief Engineer.

KTVD-DT BPCDT-20080422ABE GRANTED: 4/24/2008



© 2009 Warren Communications News

Jenny Ruud, Business Manager.

Robbi Gutierrez, Program Director.

Steve Carter, Marketing & Promotion Director.

Patti Dennis, News Director.

Tim Ryan, Assistant News Director.

Tim Dietz, Interactive Services Director.

City of License: Denver. **Station DMA:** Denver, CO. **Rank:** 18.

Nielsen Data: Not available.

KUSA-DT
Ch. 16

Network Service: NBC.

Grantee: Multimedia Holdings Corp., 1101 N. Central Ave., Phoenix, AZ 85004.

Studio: 500 Speer Blvd., Denver, CO 80203.

Mailing Address: 500 Speer Blvd., Denver, CO 80203.

Phone: 303-871-9999. **Fax:** 303-698-4700.

E-mail: mark.cometta@9news.com

Web Site: http://www.9news.com

Technical Facilities: Channel No. 16 (482-488 MHz). Authorized power: 37-kw max. visual, aural. Antenna: 1229-ft above av. terrain, 703-ft. above ground, 7822-ft. above sea level.

Latitude	39°	43'	50.6"
Longitude	105°	13'	53.6"

Holds CP for change to channel number 9, 6-kw visual, 1156-ft above av. terrain, 630-ft. above ground, 7749-ft. above sea level; BPCDT-20080416ABB.

Note: Latitude and longitude coordinates shown are based on the North American Datum of 1927 (NAD 27) as currently required by the Mass Media Bureau of the FCC.

Ownership: Gannett Co. Inc. (Group Owner).

Began Operation: Station operating; no on-air date. Station plans to broadcast digitally on its analog channel allotment.

Represented (sales): Blair Television.

Personnel:

Mark A. Cornetta, President & General Manager.

Dean Littleton, General Sales Manager.

Christy Dobson, Local Sales Manager.

Steve Carter, Marketing & Promotion Director.

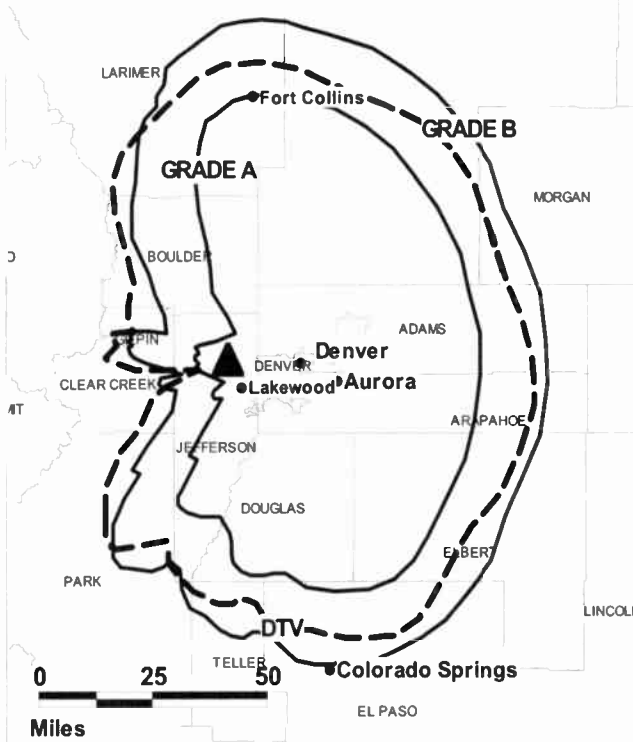
Patti Dennis, News Director.

Tim Ryan, Assistant News Director.

Ken Highburger, Chief Engineer.

Christina Miller, Traffic Manager.

—KUSA-DT BPCDT-20080416ABB GRANTED: 4/17/2008—



© 2009 Warren Communications News

Lynn Valencia, Community Relations Director.

Michael Jenet, Technology & Operations Director.

Tim Dietz, Interactive Services Director.

Jenny Ruud, Business Manager.

City of License: Denver. **Station DMA:** Denver, CO. **Rank:** 18.

Nielsen Data: Not available.

KUSA-TV
Ch. 9

Network Service: NBC.

Licensee: Multimedia Holdings Corp., 1101 N. Central Ave., Phoenix, AZ 85004.

Studio: 500 Speer Blvd., Denver, CO 80203.

Mailing Address: 500 Speer Blvd., Denver, CO 80203.

Phone: 303-871-9999. **Fax:** 303-698-4700.

E-mail: mark.cometta@9news.com

Web Site: http://www.9news.com

Technical Facilities: Channel No. 9 (186-192 MHz). Authorized power: 316-kw visual, 45.3-kw aural. Antenna: 919-ft above av. terrain, 246-ft. above ground, 7608-ft. above sea level.

Latitude 39° 43' 46"
Longitude 105° 14' 08"

Holds CP for change to 1174-ft above av. terrain, 645-ft. above ground, 7766-ft. above sea level; lat. 39° 43' 50.60", long. 105° 13' 53.60", BPCT-20020813ABP.

Digital Facilities: Channel No. 16 (482-488 MHz). Power: 37-kw max. visual, aural. Antenna: 1229-ft above av. terrain, 703-ft. above ground, 7822-ft. above sea level.

Latitude 39° 43' 50.6"
Longitude 105° 13' 53.6"

FCC Digital File Number: BMPCDT-20080314ACF. Granted: March 24, 2008.

Note: Latitude and longitude coordinates shown are based on the North American Datum of 1927 (NAD 27) as currently required by the Mass Media Bureau of the FCC.

Multichannel TV Sound: Stereo and separate audio program.

Ownership: Gannett Co. Inc. (Group Owner).

Began Operation: October 12, 1952. Sale to John C. Mullins and Frank Leu by local businessmen headed by W. D. Pyle approved by FCC March 23, 1955; transfer of Leu's 50% to Webb & Knapp approved by FCC March 28, 1956 (Television Digest, Vol. 11:7, 13, 50 & 12:13). Transfer of Webb & Knapp's 50% to John C. Mullins approved by FCC October 1, 1961 (Vol. 17:33). Sale to Combined Communications by Mullins Broadcasting approved by FCC January 26, 1972 (Vol. 11:15, 22; 12:5). Merger of Combined Communications & Gannett approved by FCC June 7, 1979 (Vol. 18:20,38; 19:24).

Represented (sales): Blair Television.

Personnel:

Mark A. Cornetta, President & General Manager.

Dean Littleton, General Sales Manager.

Christy Dobson, Local Sales Manager.

Steve Carter, Marketing & Promotion Director.

Patti Dennis, News Director.

Tim Ryan, Assistant News Director.

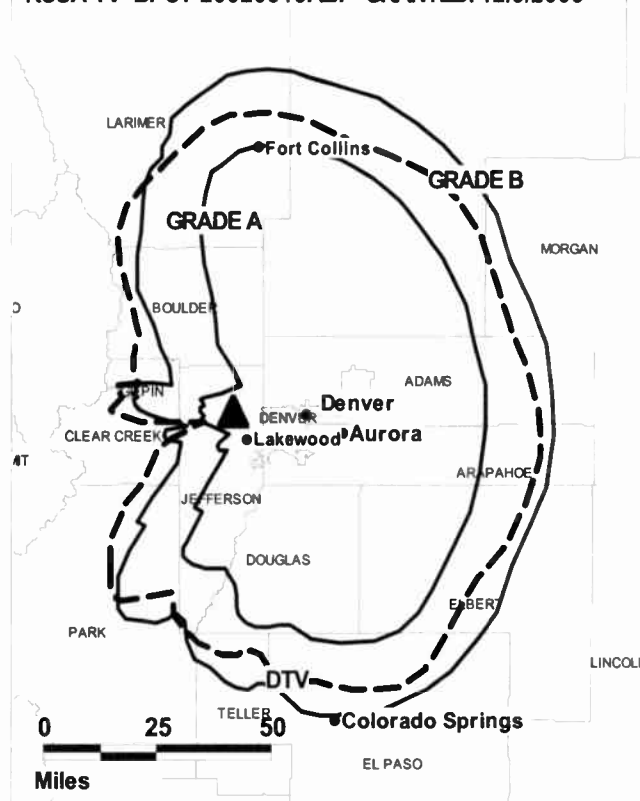
Ken Highburger, Engineering Director.

Christina Miller, Traffic Manager.

Lynne Valencia, Community Relations Director.

Michael Jenet, Technology & Operations Director.

-KUSA-TV BPCT-20020813ABP GRANTED: 12/3/2003-



© 2009 Warren Communications News

Tim Dietz, Interactive Services Director.

Jenny Ruud, Business Manager.

City of License: Denver. **Station DMA:** Denver, CO. **Rank:** 18.

Circulation © 2008 Nielsen. Coverage based on Nielsen study.

GrandTotal	Cable TV Households	Non-cable TV Households	Total TV Households
Estimated Station Totals *	852,360	619,300	1,471,660
Average Weekly Circulation (2008)	583,522	379,547	963,069
Average Daily Circulation (2008)			499,294
Station DMA Total	Cable TV Households	Non-cable TV Households	Total TV Households
Estimated Station Totals *	789,160	577,330	1,366,490
Average Weekly Circulation (2008)	558,866	374,539	933,405
Average Daily Circulation (2008)			487,288
Other DMA Total	Cable TV Households	Non-cable TV Households	Total TV Households
Estimated Station Totals *	63,200	41,970	105,170
Average Weekly Circulation (2008)	24,656	5,008	29,664
Average Daily Circulation (2008)			12,006

*Estimated station totals are sums of the Nielsen TV and Cable TV household estimates for each county in which the station registers viewing of more than 5% as per the Nielsen Survey Methods.

KWGN-DT
Ch. 34

Network Service: CW.

Grantee: KWGN Inc., 6160 S Wabash Way, Greenwood Village, CO 80111.

Studio: 6160 S. Wabash Way, Greenwood Village, CO 80111.

Mailing Address: 6160 S. Wabash Way, Greenwood Village, CO 80111.

Phone: 303-740-2222. **Fax:** 303-740-2847.

E-mail: news2@cw2.com

Web Site: http://cw2.trb.com

Technical Facilities: Channel No. 34 (590-596 MHz). Authorized power: 1000-kw max. visual, aural. Antenna: 1043-ft above av. terrain, 414-ft. above ground, 7664-ft. above sea level.

Latitude	39°	43'	58"
Longitude	105°	14'	08"

Note: Latitude and longitude coordinates shown are based on the North American Datum of 1927 (NAD 27) as currently required by the Mass Media Bureau of the FCC.

Multichannel TV Sound: Stereo and separate audio program.

Ownership: Tribune Broadcasting Co. (Group Owner).

Began Operation: November 1, 2003.

Represented (legal): Dow Lohnes PLLC.

Represented (sales): TeleRep Inc.

Personnel:

Jim Zerwekh, Vice President & General Manager.

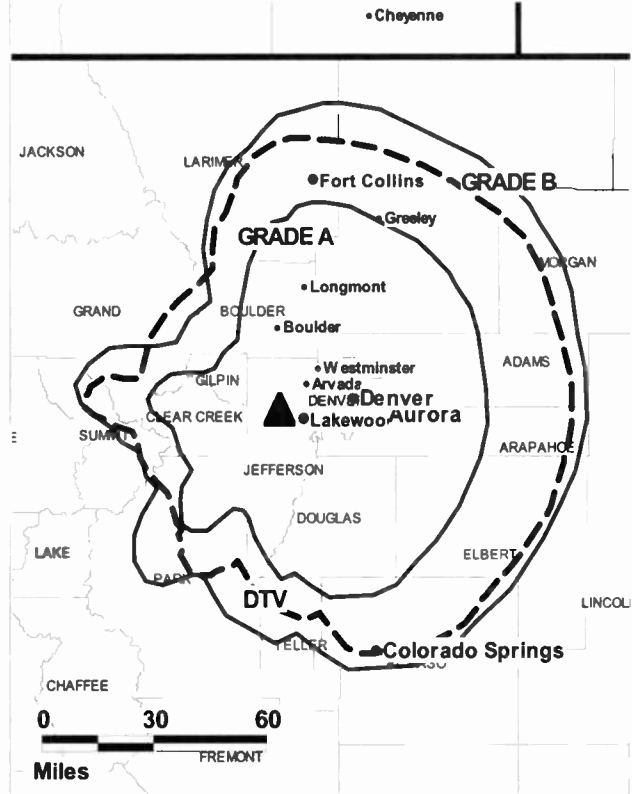
Sandra Ross, Local Sales Manager.

Carl Bilek, News Director.

Dennis O'Brien, Controller.

Robert Venusti, Creative Services Director.

KWGN-DT BPCDT-20041230ABJ GRANTED: 12/8/2005



© 2009 Warren Communications News

Donna LaBoy, Traffic Manager.

Beverly Martinez, Public Affairs Director.

City of License: Denver. **Station DMA:** Denver, CO. **Rank:** 18.

Nielsen Data: Not available.

KWGN-TV
Ch. 2

Network Service: CW.

Licensee: KWGN Inc., 6160 S Wabash Way, Englewood, CO 80111.

Studio: 6160 S. Wabash Way, Greenwood Village, CO 80111.

Mailing Address: 6160 S. Wabash Way, Greenwood Village, CO 80111.

Phone: 303-740-2222. **Fax:** 303-740-2847.

E-mail: news2@cw2.com

Web Site: http://cw2.trb.com

Technical Facilities: Channel No. 2 (54-60 MHz). Authorized power: 100-kw visual, 20-kw aural. Antenna: 1112-ft above av. terrain, 410-ft. above ground, 7690-ft. above sea level.

Latitude 39° 43' 58"
Longitude 105° 14' 08"

Transmitter: Buffalo Bill Hwy., Lookout Mountain.

Note: Latitude and longitude coordinates shown are based on the North American Datum of 1927 (NAD 27) as currently required by the Mass Media Bureau of the FCC.

Satellite Earth Stations: Transmitter Larcas; M/A-Com, 2.4-meter Ku-band; Scientific-Atlanta, 4.5-meter Ku-band; EASI, 4.7-meter KC-band; Standard Communications, Scientific-Atlanta, M/A-Com receivers.

Ownership: Tribune Broadcasting Co. (Group Owner).

Began Operation: July 18, 1952. Started broadcasting as KFEL-TV. Sale to J. Elroy McCaw's Gotham Broadcasting Co. by Eugene P. O'Fallon approved by FCC July 27, 1955; transfer of 50% to Radio Hawaii approved by FCC November 15, 1955. Purchase of 50% by Gotham from Radio Hawaii approved by FCC March 27, 1959. Sale to present owner by Channel 2 Corp. (formerly Gotham Broadcasting) approved by FCC March 4, 1966. Transfer of control from public shareholders of the Tribune Co. to Tribune Employee Stock Ownership Plan approved by FCC November 30, 2007.

Represented (sales): TeleRep Inc.

Represented (legal): Dow Lohnes PLLC.

Represented (engineering): du Treil, Lundin & Rackley Inc.

Personnel:

Jim Zerwekh, Vice President & General Manager.

Sandra Ross, Local Sales Manager.

Carl Bilek, News Director.

Dennis D'Brien, Controller.

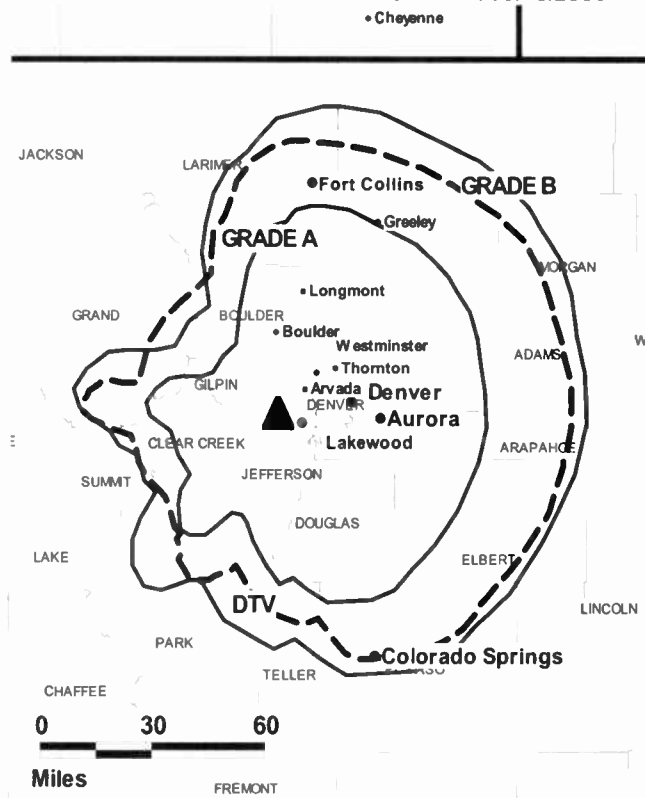
Robert Venusti, Creative Services Director.

Donna LaBoy, Traffic Manager.

Beverly Martinez, Public Affairs Director.

City of License: Denver. **Station DMA:** Denver, CO. **Rank:** 18.

KWGN-TV BMLCT-20050330ABC GRANTED: 5/10/2005



© 2009 Warren Communications News

Circulation © 2008 Nielsen. Coverage based on Nielsen study.

GrandTotal	Cable TV Households	Non-cable TV Households	Total TV Households
Estimated Station Totals *	1,002,570	661,700	1,664,270
Average Weekly Circulation (2008)	295,879	192,589	488,468
Average Daily Circulation (2008)			181,921
Station DMA Total	Cable TV Households	Non-cable TV Households	Total TV Households
Estimated Station Totals *	791,070	569,530	1,360,600
Average Weekly Circulation (2008)	264,912	185,018	449,930
Average Daily Circulation (2008)			173,956
Other DMA Total	Cable TV Households	Non-cable TV Households	Total TV Households
Estimated Station Totals *	211,500	92,170	303,670
Average Weekly Circulation (2008)	30,967	7,571	38,538
Average Daily Circulation (2008)			7,965

*Estimated station totals are sums of the Nielsen TV and Cable TV household estimates for each county in which the station registers viewing of more than 5% as per the Nielsen Survey Methods.

KREZ-DT
Ch. 15

Network Service: CBS.

Licensee: LIN of Colorado LLC, 4 Richmond Square, Suite 200, Providence, RI 02906.

Studio: 158 Bodo Dr., Durango, CO 81301.

Mailing Address: 158 Bodo Dr., Durango, CO 81301.

Phone: 970-259-6666. **Fax:** 970-247-8472.

E-mail: rstandre@krqe.com

Web Site: <http://www.krez.tv>

Technical Facilities: Channel No. 15 (476-482 MHz). Authorized power: 46-kw max. visual, aural. Antenna: 297-ft above av. terrain, 76-ft. above ground, 7778-ft. above sea level.

Latitude	37°	15'	46"
Longitude	107°	53'	58"

Note: Latitude and longitude coordinates shown are based on the North American Datum of 1927 (NAD 27) as currently required by the Mass Media Bureau of the FCC.

Ownership: LIN TV Corp. (Group Owner).

Began Operation: Station operating; no on-air date.

Represented (legal): Wilmer Cutler Pickering Hale & Dorr LLP.

Personnel:

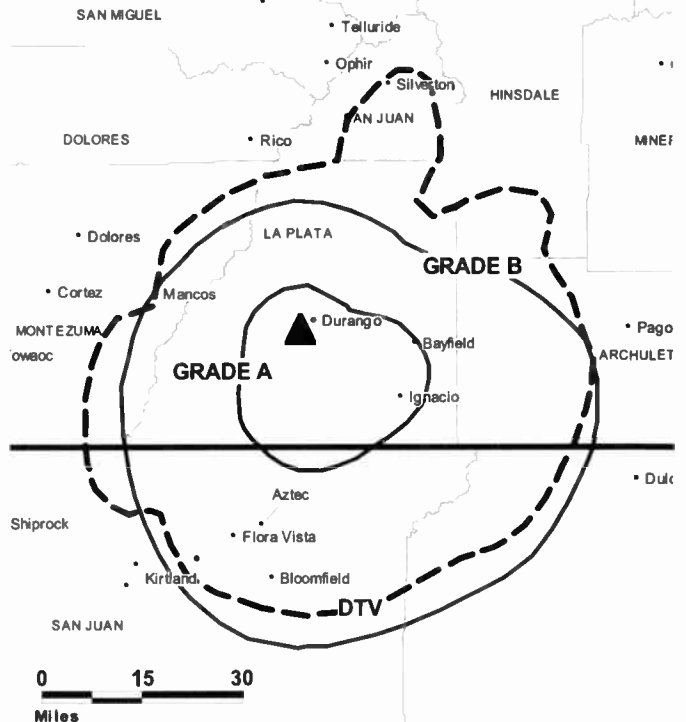
Renee St. Andre, National Sales Manager.

Frank Lilley, Engineering Director.

Pat Gonzales, Traffic Manager.

City of License: Durango. **Station DMA:** Albuquerque-Santa Fe, NM. **Rank:** 44.

KREZ-DT BMAPCDT-20020913AAI GRANTED: 11/26/2002



Nielsen Data: Not available.

KREZ-TV
Ch. 6
(Satellite of KRQE, Albuquerque)

Network Service: CBS.

Licensee: LIN of Colorado LLC, 4 Richmond Square, Suite 200, Providence, RI 02906.

Studio: 158 Bodo Dr., Durango, CO 81303.

Mailing Address: 158 Bodo Dr., Durango, CO 81301.

Phone: 970-259-6666. **Fax:** 970-247-8472.

E-mail: rstandre@krqe.com

Web Site: <http://www.krez.tv>

Technical Facilities: Channel No. 6 (82-88 MHz). Authorized power: 6.2-kw visual, 1.36-kw aural. Antenna: 361-ft above av. terrain, 142-ft. above ground, 7844-ft. above sea level.

Latitude 37° 15' 44"
 Longitude 107° 53' 58"

Transmitter: Smelter Mountain, 1-mi. SW of Durango.

Note: Latitude and longitude coordinates shown are based on the North American Datum of 1927 (NAD 27) as currently required by the Mass Media Bureau of the FCC.

Satellite Earth Stations: AFC, 3.7-meter Ku-band; AFC, 5-meter C-band; Micro-dyne, M/A-Com, Agile receivers.

Ownership: LIN TV Corp. (Group Owner).

Began Operation: November 4, 1963. Left the air March 2, 1964 and was sold to Ruth G. Kendrick, et al., by Floyd & Lieselotte Jetter. FCC approved transfer August 12, 1964. Resumed operation September 4, 1965. Sale to E & W Broadcasting Corp. by Ruth G. Kendrick, et al., approved by FCC May 15, 1984. Sale to W. Russell Withers Jr. by E & W Broadcasting Corp. approved by FCC June 5, 1985. Sale to Lee Enterprises Inc. by W. Russell Withers Jr. approved by FCC February 27, 1995. Sale to Emmis Communications Corp. by Lee Enterprises Inc. approved by FCC September 27, 2000. Sale to present owner by Emmis Communications Corp. approved by FCC November 29, 2005.

Represented (sales): Katz Media Group.

Represented (legal): Wilmer Cutler Pickering Hale & Dorr LLP.

Personnel:

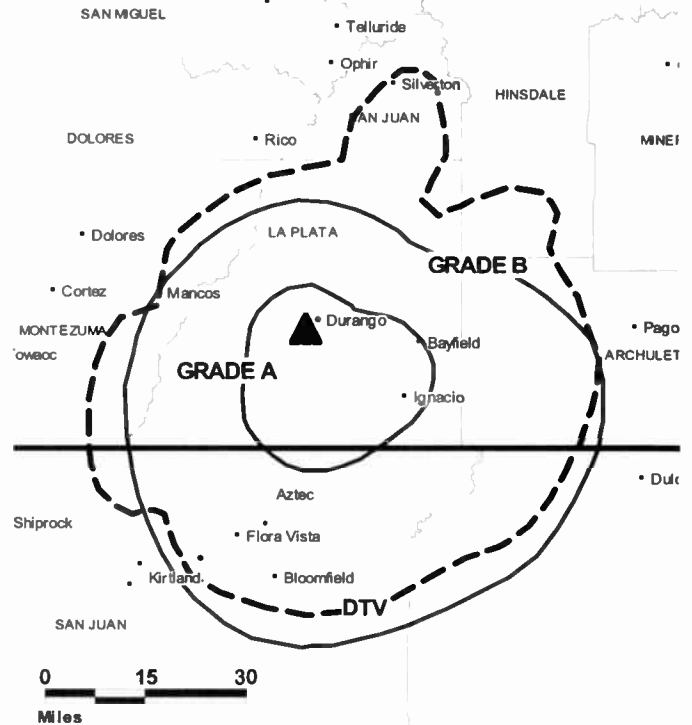
Renee St. Andre, National Sales Manager.

Frank Lilley, Engineering Director.

Pat Gonzales, Traffic Manager.

City of License: Durango. **Station DMA:** Albuquerque-Santa Fe, NM. **Rank:** 44.

KREZ-TV BPCT-19850821KI GRANTED: 9/30/1985



Circulation © 2008 Nielsen. Coverage based on Nielsen study.

GrandTotal	Cable TV Households	Non-cable TV Households	Total TV Households
Estimated Station Totals *	29,500	19,870	49,370
Average Weekly Circulation (2008)	16,714	3,532	20,246
Average Daily Circulation (2008)			7,773

Station DMA Total	Cable TV Households	Non-cable TV Households	Total TV Households
Estimated Station Totals *	29,500	19,870	49,370
Average Weekly Circulation (2008)	16,714	3,532	20,246
Average Daily Circulation (2008)			7,773

*Estimated station totals are sums of the Nielsen TV and Cable TV household estimates for each county in which the station registers viewing of more than 5% as per the Nielsen Survey Methods.

KTLL-TV

Ch. 33

(Satellite of KFAC-LP, Albuquerque)

Network Service: TMO.

Licensee: Ramar Communications II Ltd., PO Box 3757, 9800 University Ave., Lubbock, TX 79452.

Studio: 2400 Monroe NE, Albuquerque, NM 87110.

Mailing Address: PO Box 30068, Albuquerque, NM 87190.

Phone: 505-884-5353. **Fax:** 505-889-8390.

E-mail: rayers@ktlltv.com

Technical Facilities: Channel No. 33 (584-590 MHz). Authorized power: 165-kw max. visual, aural. Antenna: 400-ft above av. terrain, 66-ft. above ground, 7766-ft. above sea level.

Latitude	37°	15'	46"
Longitude	107°	53'	45"

Holds CP for change to 50-kw max. visual; BMPCDT-20080529AJH.

Note: Latitude and longitude coordinates shown are based on the North American Datum of 1927 (NAD 27) as currently required by the Mass Media Bureau of the FCC.

Ownership: Ramar Communications II Ltd. (Group Owner).

Began Operation: March 29, 2001. Raymar became 100% owner after buyout of Jeff & Joella Thomas' interest in 2001. Station plans to broadcast digitally on its analog channel allotment.

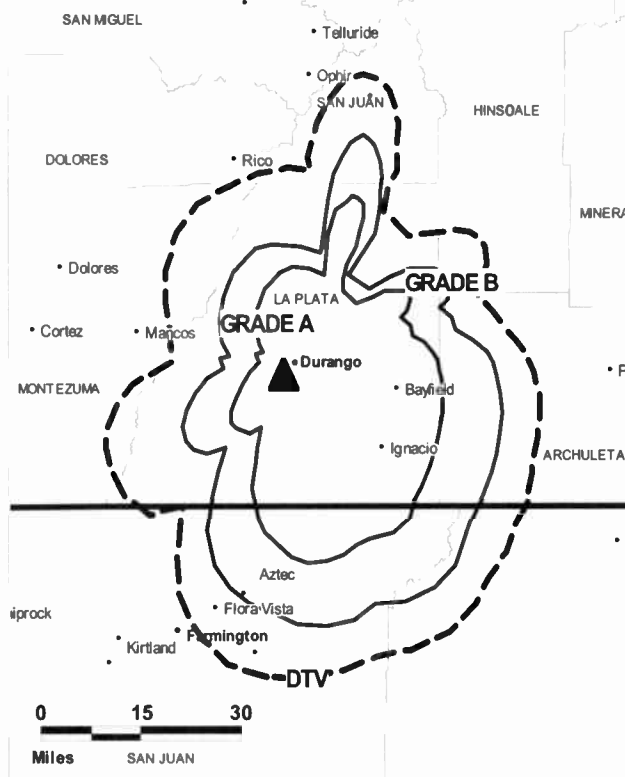
Represented (legal): Leventhal, Senter & Lerman PLLC.

Personnel:

Roger Ayers, General Manager.

Ray Moran, Chief Engineer.

KTLL-TV BMPCT-20000915AAS GRANTED: 10/5/2000



City of License: Durango. **Station DMA:** Albuquerque-Santa Fe, NM. **Rank:** 44.

Nielsen Data: Not available.

Colorado — Fort Collins

KFCT
Ch. 22
(Satellite of KDVR, Denver)

Network Service: FOX.

Licensee: Community Television of Colorado License LLC, 1717 Dixie Hwy, Ste 650, Fort Wright, KY 41011.

Studio: 501 Wazee St, Denver, CO 80208.

Mailing Address: 100 E Speer Blvd, Denver, CO 80203.

Phone: 303-566-7600; 303-595-3131. **Fax:** 303-566-7631.

E-mail: steve.wilkerson@foxtv.com

Web Site: <http://www.myfoxcolorado.com>

Technical Facilities: Channel No. 22 (518-524 MHz). Authorized power: 1878-kw max. visual, aural. Antenna: 840-ft above av. terrain, 705-ft. above ground, 5951-ft. above sea level.

Latitude	40°	38'	31"
Longitude	104°	49'	03"

Transmitter: 3-mi. W of Pierce, Weld County.

Note: Latitude and longitude coordinates shown are based on the North American Datum of 1927 (NAD 27) as currently required by the Mass Media Bureau of the FCC.

Multichannel TV Sound: Stereo and separate audio program.

Ownership: Local TV Holdings LLC (Group Owner).

Began Operation: September 1, 1994. Sale to present owner by Fox Television Stations Inc. approved by FCC June 9, 2008. Sale to Fox Television Stations Inc. by Renaissance Communications approved by FCC June 16, 1995.

Represented (legal): Dow Lohnes PLLC.

Represented (engineering): Scott Baxter & Associates.

Personnel:

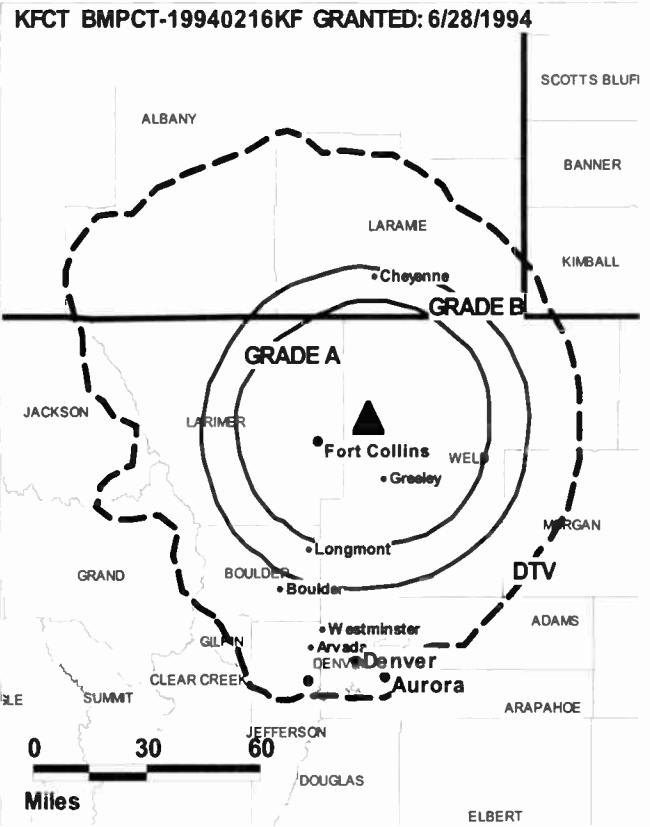
Bill Schneider, General Manager.

Pete Bangas, Chief Engineer.

Steve Wilkerson, General Sales Manager.

Jennifer Aquirre, Vice President, Finance & Administration.

Brad Remington, News Director.



Donna D'Amico, Local Sales Manager.

Kerry Lewis, National Sales Manager.

Kevin Scofield, News Operations Manager.

Garrett Sailer, Program Manager.

Clyde Becker, Creative Services Director.

Patti Brady, Traffic Manager.

City of License: Fort Collins. **Station DMA:** Denver, CO. **Rank:** 18.

Nielsen Data: Not available.

KFCT-DT
Ch. 21

Network Service: FOX.

Licensee: Community Television of Colorado License LLC, 1717 Dixie Hwy, Ste 650, Fort Wright, KY 41011.

Studio: 501 Wazee St., Denver, CO 80208.

Mailing Address: 100 E Speer Blvd, Denver, CO 80203.

Phone: 303-566-7600; 303-595-3131. **Fax:** 303-566-7631.

E-mail: steve.wilkerson@foxtv.com

Web Site: http://www.myfoxcolorado.com

Technical Facilities: Channel No. 21 (512-518 MHz). Authorized power: 50-kw max. visual, aural. Antenna: 764-ft above av. terrain, 636-ft. above ground, 5882-ft. above sea level.

Latitude	40°	38'	32"
Longitude	104°	49'	05"

Holds CP for change to 1000-kw max. visual, 761-ft above av. terrain, 636-ft. above ground, 5882-ft. above sea level; BPCDT-20080313ACW.

Note: Latitude and longitude coordinates shown are based on the North American Datum of 1927 (NAD 27) as currently required by the Mass Media Bureau of the FCC.

Ownership: Local TV Holdings LLC (Group Owner).

Began Operation: March 25, 2002.

Represented (legal): Dow Lohnes PLLC.

Personnel:

Bill Schneider, General Manager.

Pete Bangas, Chief Engineer.

Steve Wilkerson, General Sales Manager.

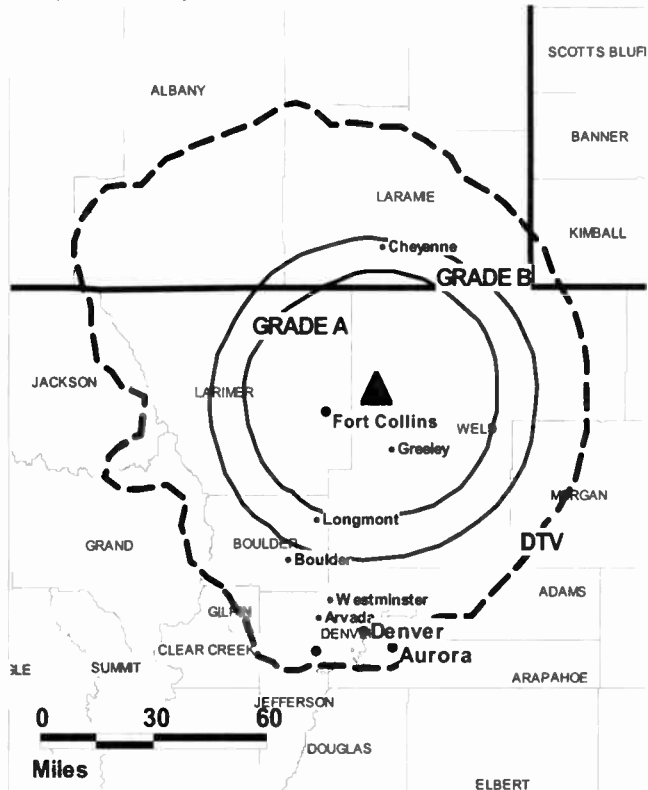
Jennifer Aquirre, Vice President, Finance & Administration.

Brad Remington, News Director.

Donna D'Amico, Local Sales Manager.

Kerry Lewis, National Sales Manager.

KFCT-DT BPCDT-20080620ANE GRANTED: 8/15/2008



© 2009 Warren Communications News

Kevin Scofield, News Operations Manager.

Garrett Sailer, Program Manager.

Clyde Becker, Creative Services Director.

Patti Brady, Traffic Manager.

City of License: Fort Collins. **Station DMA:** Denver, CO. **Rank:** 18.

Nielsen Data: Not available.

KREG-DT
Ch. 23

Network Service: CBS.

Grantee: Hoak Media of Colorado License LLC, 500 Crescent Court, Suite 220, Dallas, TX 75201.

Studio: 345 Hillcrest Dr., Grand Junction, CO 81501.

Mailing Address: 345 Hillcrest Dr, Grand Junction, CO 81501.

Phone: 970-242-5000; 618-242-3500. **Fax:** 970-242-0886.

E-mail: rtillery@krex.com

Web Site: <http://www.krex.com>

Technical Facilities: Channel No. 23 (524-530 MHz). Authorized power: 16.1-kw max. visual, aural. Antenna: 2529-ft above av. terrain, 203-ft. above ground, 10633-ft. above sea level.

Latitude	39°	25'	07"
Longitude	107°	22'	06"

Note: Latitude and longitude coordinates shown are based on the North American Datum of 1927 (NAD 27) as currently required by the Mass Media Bureau of the FCC.

Ownership: Hoak Media LLC (Group Owner).

Began Operation: October 30, 2003.

Represented (legal): Akin, Gump, Strauss, Hauer & Feld LLP.

Personnel:

Ron Tillery, General Manager.

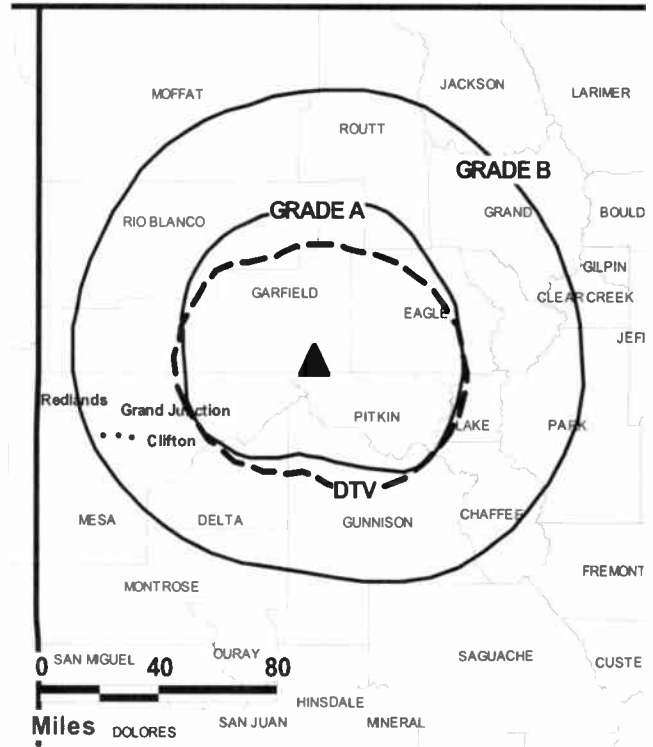
Shelley Moore, National Sales & Business Manager & Program Director.

Keira Bresnahan, News Director.

Phil Mowbray, Engineering Director.

Brady Lucas, Promotion & Creative Services Director.

KREG-DT BMPCDT-20060201BJU GRANTED: 2/21/2006



© 2009 Warren Communications News

City of License: Glenwood Springs. Station DMA: Denver, CO. Rank: 18.

Nielsen Data: Not available.

KREG-TV

Ch. 3

(Satellite of KREG-TV, Grand Junction)

Network Service: CBS.

Licensee: Hoak Media of Colorado License LLC, 500 Crescent Court, Suite 220, Dallas, TX 75201.

Studio: 345 Hillcrest Dr., Grand Junction, CD 81501.

Mailing Address: 345 Hillcrest Dr, Grand Junction, CD 81501.

Phone: 970-242-5000; 618-242-3500. **Fax:** 970-242-0886.

E-mail: rtillery@krex.tv.com

Web Site: http://www.krex.tv.com

Technical Facilities: Channel No. 3 (60-66 MHz). Authorized power: 67.6-kw visual, 6.76-kw aural. Antenna: 2529-ft above av. terrain, 203-ft. above ground, 7615-ft. above sea level.

Latitude 39° 25' 05"
Longitude 107° 20' 01"

Transmitter: 9.5-mi. SSW of Glenwood Springs.

Note: Latitude and longitude coordinates shown are based on the North American Datum of 1927 (NAD 27) as currently required by the Mass Media Bureau of the FCC.

Ownership: Hoak Media LLC (Group Owner).

Began Operation: January 28, 1984. Sale to present owner by W. Russell Withers Jr. approved by FCC October 10, 2003.

Represented (sales): Katz Media Group.

Represented (legal): Akin, Gump, Strauss, Hauer & Feld LLP.

Personnel:

Ron Tillery, General Manager.

Shelley Moore, National Sales & Business Manager & Program Director.

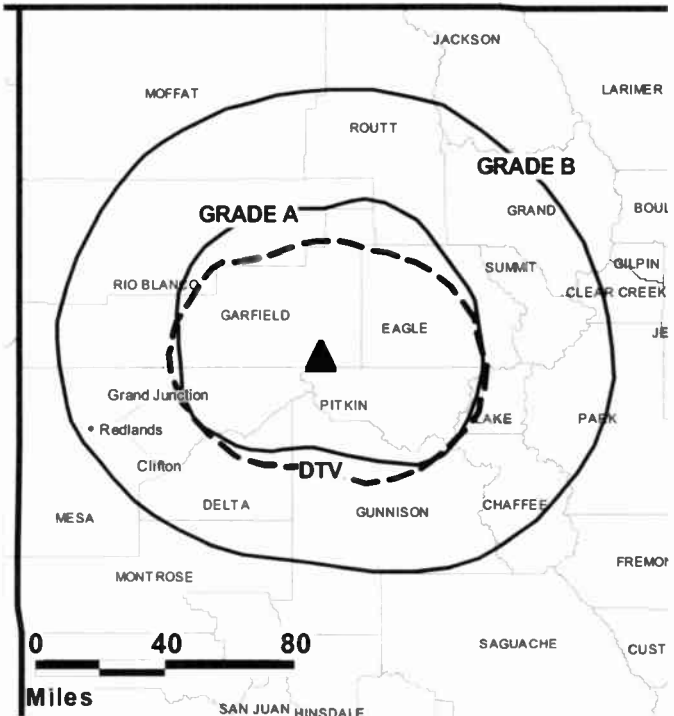
Keira Bresnahan, News Director.

Phil Mowbray, Engineering Director.

Brady Lucas, Promotion & Creative Services Director.

City of License: Glenwood Springs. **Station DMA:** Denver, CD. **Rank:** 18.

KREG-TV BMPCT-19821015KE GRANTED: 5/24/1983



© 2009 Warren Communications News

Circulation © 2008 Nielsen. Coverage based on Nielsen study.

GrandTotal	Cable TV Households	Non-cable TV Households	Total TV Households
Estimated Station Totals *	6,970	0	6,970
Average Weekly Circulation (2008)	495	0	495
Average Daily Circulation (2008)			35
Station DMA Total	Cable TV Households	Non-cable TV Households	Total TV Households
Estimated Station Totals *	6,970	0	6,970
Average Weekly Circulation (2008)	495	0	495
Average Daily Circulation (2008)			35

*Estimated station totals are sums of the Nielsen TV and Cable TV household estimates for each county in which the station registers viewing of more than 5% as per the Nielsen Survey Methods.

Colorado — Grand Junction

KFQX

Ch. 4

Network Service: FOX.

Licensee: Parker Broadcasting of Colorado LLC, 5341 Tate Ave., Plano, TX 75093.

Studio: 345 Hillcrest Dr, Grand Junction, CO 81501.

Mailing Address: 345 Hillcrest Dr, Grand Junction, CO 81501.

Phone: 970-242-5000. **Fax:** 970-242-0886.

E-mail: rtillery@krextv.com

Web Site: <http://www.krextv.com>

Technical Facilities: Channel No. 4 (66-72 MHz). Authorized power: 100-kw visual, aural. Antenna: 1404-ft above av. terrain, 167-ft. above ground, 7287-ft. above sea level.

Latitude	39°	03'	58"
Longitude	108°	44'	46"

Transmitter: On Black Ridge, 6.2-mi. S of Fruita.

Note: Latitude and longitude coordinates shown are based on the North American Datum of 1927 (NAD 27) as currently required by the Mass Media Bureau of the FCC.

Multichannel TV Sound: Planned.

LMA: Local marketing agreement with KREX-TV (C), Grand Junction.

Ownership: Parker Broadcasting Inc. (Group Owner).

Began Operation: November 1, 1998. Studio destroyed by fire January 20, 2008. Sale to present owner by John Harvey Rees approved by FCC December 27, 2004.

Represented (sales): Continental Television Sales.

Represented (legal): Akin, Gump, Strauss, Hauer & Feld LLP.

Represented (engineering): Carl T. Jones Corp.

Personnel:

Ron Tillery, General Manager.

Keira Bresnahan, News Director.

Phil Mowbray, Chief Engineer.

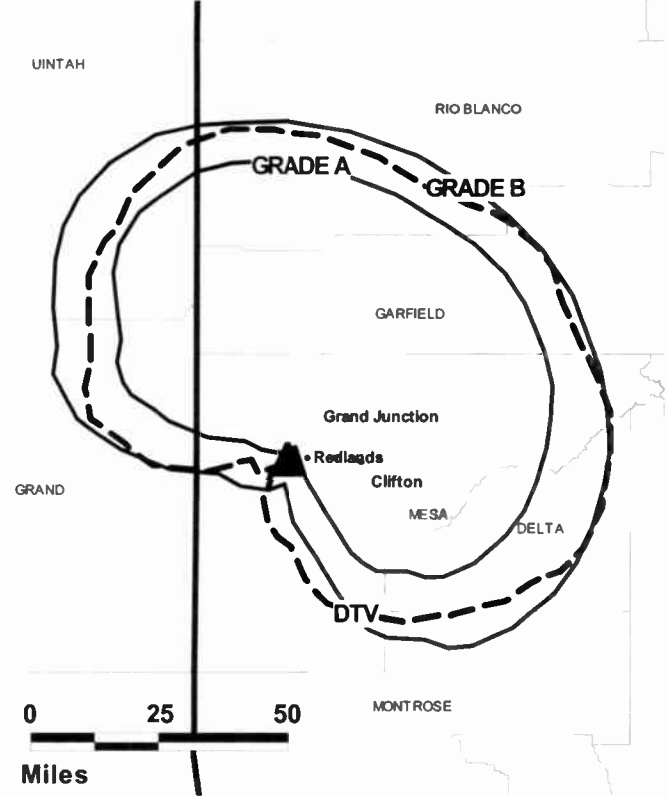
Shelley Moore, National Sales & Business Manager.

Brady Lucas, Promotion Director.

City of License: Grand Junction. **Station DMA:** Grand Junction-Montrose, CO.

Rank: 184.

KFQX BMPCT-19990706KJ GRANTED: 7/20/2000



© 2009 Warren Communications News

Circulation © 2008 Nielsen. Coverage based on Nielsen study.

GrandTotal	Cable TV Households	Non-cable TV Households	Total TV Households
Estimated Station Totals *	39,310	43,730	83,040
Average Weekly Circulation (2008)	17,234	13,752	30,986
Average Daily Circulation (2008)			10,344
Station DMA Total	Cable TV Households	Non-cable TV Households	Total TV Households
Estimated Station Totals *	39,310	30,010	69,320
Average Weekly Circulation (2008)	17,234	12,889	30,123
Average Daily Circulation (2008)			10,104
Other DMA Total	Cable TV Households	Non-cable TV Households	Total TV Households
Estimated Station Totals *	0	13,720	13,720
Average Weekly Circulation (2008)	0	863	863
Average Daily Circulation (2008)			240

*Estimated station totals are sums of the Nielsen TV and Cable TV household estimates for each county in which the station registers viewing of more than 5% as per the Nielsen Survey Methods.

Colorado — Grand Junction

KFQX-DT

Ch. 15

Network Service: FOX.

Grantee: Parker Broadcasting of Colorado LLC, 5341 Tate Ave., Plano, TX 75093.

Studio: 345 Hillcrest Dr, Grand Junction, CO 81501.

Mailing Address: 345 Hillcrest Dr, Grand Junction, CO 81501.

Phone: 970-242-5000. **Fax:** 970-242-0886.

E-mail: rtillery@krex.tv.com

Web Site: <http://www.krex.tv.com>

Technical Facilities: Channel No. 15 (476-482 MHz). Authorized power: 71.5-kw max. visual, aural. Antenna: 1335-ft above av. terrain, 98-ft. above ground, 7218-ft. above sea level.

Latitude	39°	03'	58"
Longitude	108°	44'	46"

Note: Latitude and longitude coordinates shown are based on the North American Datum of 1927 (NAD 27) as currently required by the Mass Media Bureau of the FCC.

Ownership: Parker Broadcasting Inc. (Group Owner).

Began Operation: Station operating under Special Temporary Authority at 51.8-kw max. visual; no on-air date

Represented (legal): Akin, Gump, Strauss, Hauer & Feld LLP.

Represented (sales): Continental Television Sales.

Personnel:

Ron Tillery, General Manager.

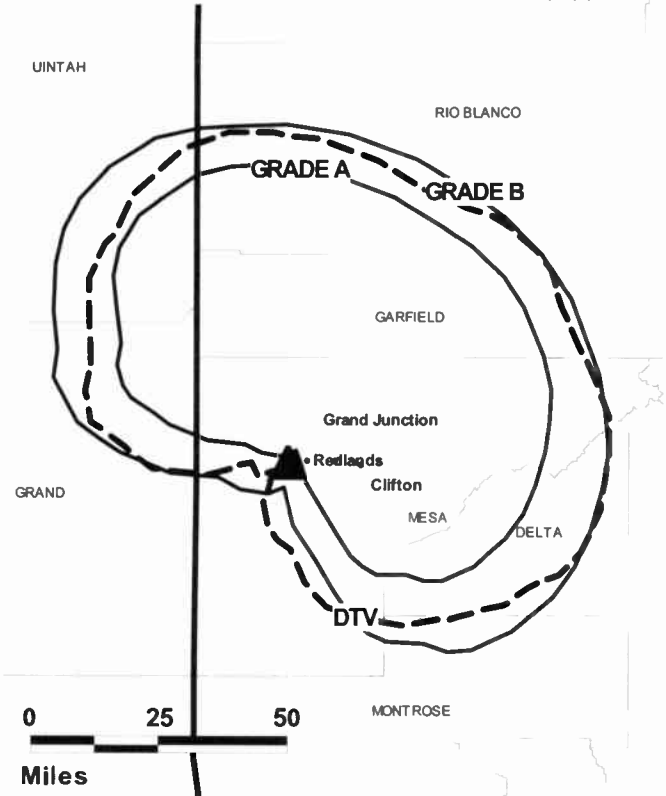
Keira Bresnahan, News Director.

Phil Mowbray, Chief Engineer.

Shelley Moore, National Sales & Business Manager.

Brady Lucas, Promotion Director.

KFQX-DT BPCDT-19991101AGO GRANTED: 1/24/2001



© 2009 Warren Communications News

City of License: Grand Junction. **Station DMA:** Grand Junction-Montrose, CO.

Rank: 184.

Nielsen Data: Not available.

Colorado — Grand Junction

KJCT

Ch. 8

Network Service: TMO, ABC.

Licensee: Pikes Peak Television Inc., 825 Edmond St., St. Joseph, MO 64501.

Studio: 8 Foresight Cir, Grand Junction, CO 81505.

Mailing Address: 8 Foresight Cir, Grand Junction, CO 81505.

Phone: 970-245-8880. **Fax:** 970-245-8249.

E-mail: ksantiago@kjct8.com

Web Site: <http://www.kjct8.com>

Technical Facilities: Channel No. 8 (180-186 MHz). Authorized power: 120-kw visual, 20-kw aural. Antenna: 2720-ft above av. terrain, 141-ft. above ground, 10061-ft. above sea level.

Latitude 39° 02' 55"
Longitude 108° 15' 06"

Transmitter: Grand Mesa, 9.6-mi. SW of Mesa.

Note: Latitude and longitude coordinates shown are based on the North American Datum of 1927 (NAD 27) as currently required by the Mass Media Bureau of the FCC.

Satellite Earth Stations: Transmitter Larcen; RCA Americom, 4-meter Ku-band; Andrew, 4.5-meter C-band.

Ownership: News Press & Gazette Co. (Group Owner).

Began Operation: October 22, 1979. Sale to present owner by Pikes Peak Broadcasting Co. approved by FCC May 30, 2006.

Represented (sales): Blair Television.

Represented (legal): Smithwick & Belendiuk PC.

Personnel:

Kristy Santiago, General Manager & National Sales Manager.

Luann Degreeff, Local Sales Manager.

Dylan Hardy, Promotion & Creative Services Director.

Justin Hillis, Operations Manager.

Karla Shotts, News Director.

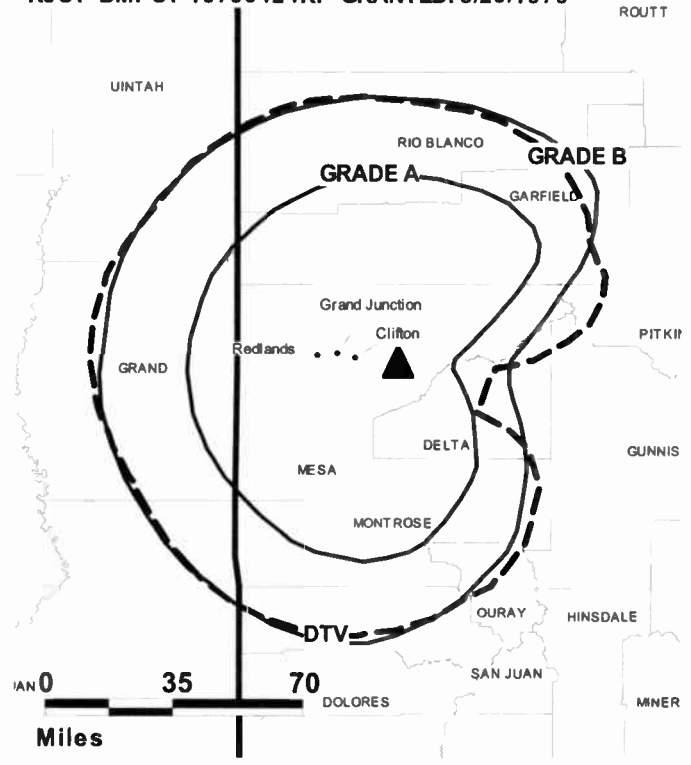
Jay Rademacher, Chief Engineer.

Pam Young, Traffic Manager.

City of License: Grand Junction. **Station DMA:** Grand Junction-Montrose, CD.

Rank: 184.

KJCT BMPCT-19790424KF GRANTED: 8/29/1979



© 2009 Warren Communications News

Circulation © 2008 Nielsen. Coverage based on Nielsen study.

GrandTotal	Cable TV Households	Non-cable TV Households	Total TV Households
Estimated Station Totals *	56,460	57,950	114,410
Average Weekly Circulation (2008)	26,635	19,649	46,284
Average Daily Circulation (2008)			20,486
Station DMA Total	Cable TV Households	Non-cable TV Households	Total TV Households
Estimated Station Totals *	39,310	30,010	69,320
Average Weekly Circulation (2008)	22,520	16,958	39,478
Average Daily Circulation (2008)			17,814
Other DMA Total	Cable TV Households	Non-cable TV Households	Total TV Households
Estimated Station Totals *	17,150	27,940	45,090
Average Weekly Circulation (2008)	4,115	2,691	6,806
Average Daily Circulation (2008)			2,672

*Estimated station totals are sums of the Nielsen TV and Cable TV household estimates for each county in which the station registers viewing of more than 5% as per the Nielsen Survey Methods.

KJCT-DT

Ch. 7

Network Service: TMO, ABC.

Licensee: Pikes Peak Television Inc., 825 Edmond St., St. Joseph, MO 64501.

Studio: 8 Foresight Cir, Grand Junction, CO 81505.

Mailing Address: 8 Foresight Cir, Grand Junction, CO 81505.

Phone: 970-245-8880. **Fax:** 970-245-8249.

E-mail: ssorensen@kjct8.com

Web Site: http://www.kjct8.com

Technical Facilities: Channel No. 7 (174-180 MHz). Authorized power: 9.7-kw visual, aural. Antenna: 2926-ft above av. terrain, 92-ft. above ground, 10013-ft. above sea level.

Latitude	38°	02'	55"
Longitude	108°	15'	06"

Note: Latitude and longitude coordinates shown are based on the North American Datum of 1927 (NAD 27) as currently required by the Mass Media Bureau of the FCC.

Ownership: News Press & Gazette Co. (Group Owner).

Began Operation: Station operating; no on-air date

Represented (legal): Smithwick & Belendiuk PC.

Represented (sales): Blair Television.

Personnel:

Kristy Santiago, General Manager & National Sales Manager.

Luann Degreeff, Local Sales Manager.

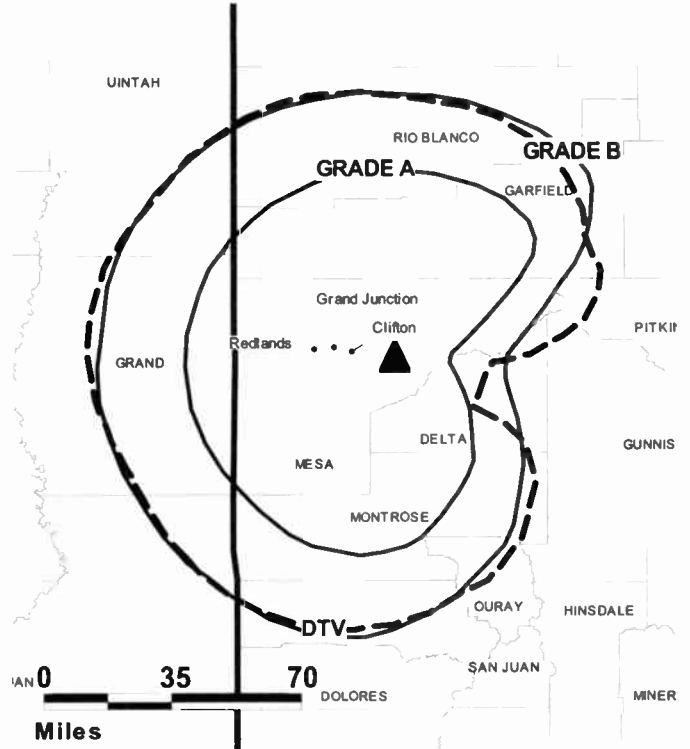
Dylan Hardy, Promotion & Creative Services Director.

Justin Hillis, Operations Manager.

Karla Shotts, News Director.

Jay Rademacher, Chief Engineer.

KJCT-DT BPCDT-19991026ACX GRANTED: 10/31/2000



© 2009 Warren Communications News

Pam Young, Traffic Manager.

City of License: Grand Junction. **Station DMA:** Grand Junction-Montrose, CO.

Rank: 184.

Nielsen Data: Not available.

Colorado — Grand Junction

KKCO

Ch. 11

Network Service: NBC.

Licensee: Gray Television Licensee Inc., 1750 K St. NW, Suite 1200, Washington, DC 20006.

Studio: 2325 Interstate Ave, Grand Junction, CO 81505.

Mailing Address: 2325 Interstate Ave, Grand Junction, CO 81505.

Phone: 970-243-1111. **Fax:** 970-243-1770.

E-mail: dana.mcdonald@nbc11news.com

Web Site: http://www.nbc11news.com

Technical Facilities: Channel No. 11 (198-204 MHz). Authorized power: 155-kw visual, aural. Antenna: 1463-ft above av. terrain, 272-ft. above ground, 7342-ft. above sea level.

Latitude 39° 00' 00"
Longitude 108° 44' 45"

Note: Latitude and longitude coordinates shown are based on the North American Datum of 1927 (NAD 27) as currently required by the Mass Media Bureau of the FCC.

Multichannel TV Sound: Stereo only.

Ownership: Gray Television Inc. (Group Owner).

Began Operation: July 19, 1996. Sale to present owner by Eagle III LLC approved by FCC January 14, 2005. Transfer of control from Henry Vara to William & Debbie Varecha dismissed by FCC February 27, 2004.

Represented (sales): Katz Media Group.

Represented (legal): Robert A. Beizer.

Represented (engineering): Graham Brock Inc.

Personnel:

Dana McDonald, General Manager.

Brad McCloud, General Sales Manager.

Dave Beech, News Director.

Roger LaFrance, Chief Engineer.

Debbie Varecha, Business Manager.

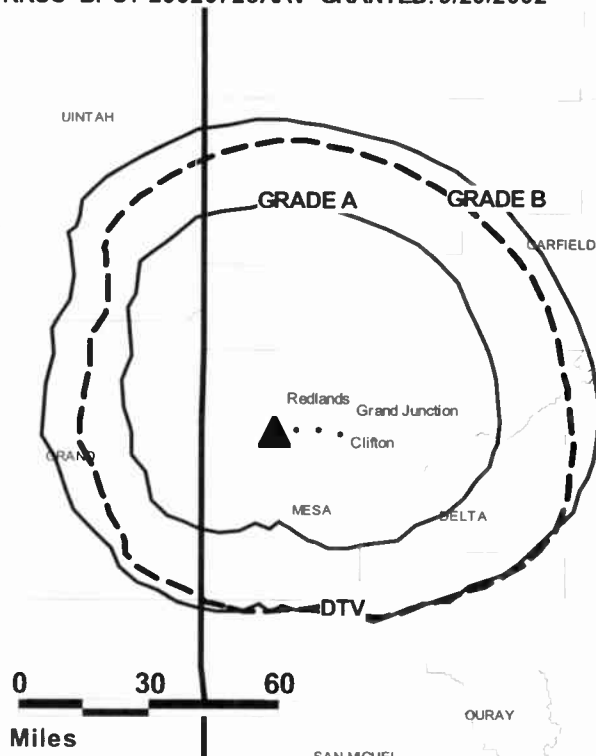
Sandie Moore, Program Director & Traffic Manager.

Paul Varecha, Production & Promotions Director.

City of License: Grand Junction. **Station OMA:** Grand Junction-Montrose, CO.

Rank: 184.

KKCO BPCT-20020725AAV GRANTED: 9/20/2002



© 2009 Warren Communications News

Circulation © 2008 Nielsen. Coverage based on Nielsen study.

GrandTotal	Cable TV Households	Non-cable TV Households	Total TV Households
Estimated Station Totals *	44,610	37,490	82,100
Average Weekly Circulation (2008)	27,424	18,482	45,906
Average Daily Circulation (2008)			24,760
Station DMA Total	Cable TV Households	Non-cable TV Households	Total TV Households
Estimated Station Totals *	39,310	30,010	69,320
Average Weekly Circulation (2008)	25,586	17,225	42,811
Average Daily Circulation (2008)			23,287
Other DMA Total	Cable TV Households	Non-cable TV Households	Total TV Households
Estimated Station Totals *	5,300	7,480	12,780
Average Weekly Circulation (2008)	1,838	1,257	3,095
Average Daily Circulation (2008)			1,473

*Estimated station totals are sums of the Nielsen TV and Cable TV household estimates for each county in which the station registers viewing of more than 5% as per the Nielsen Survey Methods.

KKCO-DT

Ch. 12

Network Service: CW, NBC.

Licensee: Gray Television Licensee Inc., 1750 K St. NW, Suite 1200, Washington, DC 20006.

Studio: 2325 Interstate Ave, Grand Junction, CO 81505-8620.

Mailing Address: 2325 Interstate Ave, Grand Junction, CO 81505.

Phone: 970-243-1111. **Fax:** 970-243-1770.

E-mail: dana.mcdonald@nbc11news.com

Web Site: http://www.nbc11news.com

Technical Facilities: Channel No. 12 (204-210 MHz). Authorized power: 5.3-kw visual, aural. Antenna: 1483-ft above av. terrain, 292-ft. above ground, 7362-ft. above sea level.

Latitude	39°	04'	00"
Longitude	108°	44'	45"

Note: Latitude and longitude coordinates shown are based on the North American Datum of 1927 (NAD 27) as currently required by the Mass Media Bureau of the FCC.

Ownership: Gray Television Inc. (Group Owner).

Began Operation: Station operating; no on-air date.

Represented (legal): Robert A. Beizer.

Represented (sales): Katz Media Group.

Personnel:

Dana McDonald, General Manager.

Brad McCloud, General Sales Manager.

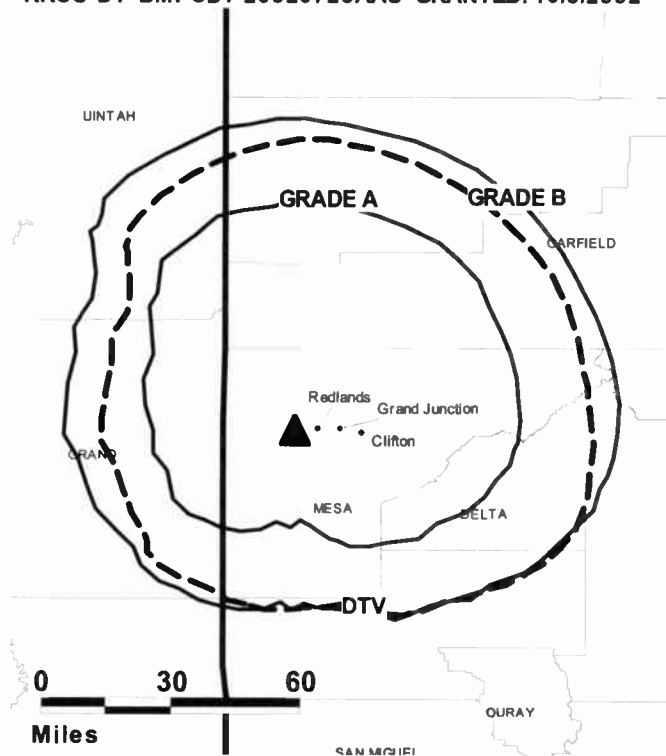
Dave Beech, News Director.

Roger LaFrance, Chief Engineer.

Debbie Varecha, Business Manager.

Sandie Moore, Program Director & Traffic Manager.

KKCO-DT BMPCDT-20020725AAU GRANTED: 10/3/2002



© 2009 Warren Communications News

Paul Varecha, Production & Promotions Director.

City of License: Grand Junction. **Station DMA:** Grand Junction-Montrose, CO.

Rank: 184.

Nielsen Data: Not available.

Colorado — Grand Junction

KREX-DT

Ch. 2

Network Service: MNT, CBS.

Grantee: Hoak Media of Colorado License LLC, 500 Crescent Court, Suite 220, Dallas, TX 75201.

Studio: 345 Hillcrest Dr., Grand Junction, CO 81501.

Mailing Address: 345 Hillcrest Dr, Grand Junction, CO 81501.

Phone: 970-242-5000. **Fax:** 970-242-0886.

E-mail: rtillery@krex.tv.com

Web Site: <http://www.krex.tv.com>

Technical Facilities: Channel No. 2 (54-60 MHz). Authorized power: 91.8-kw visual, aural. Antenna: 91-ft above av. terrain, 327-ft. above ground, 4966-ft. above sea level.

Latitude	39°	05'	17"
Longitude	108°	33'	58"

Note: Latitude and longitude coordinates shown are based on the North American Datum of 1927 (NAD 27) as currently required by the Mass Media Bureau of the FCC.

Satellite Earth Stations: Transmitter Harris; AFC, 3.7-meter Ku-band; Scientific-Atlanta, 4.6-meter C-band; Simulcast, 5-meter C-band; Scientific-Atlanta, 7-meter C-band; Scientific-Atlanta, Microdyne, M/A-Com, Agile receivers.

Ownership: Hoak Media LLC (Group Owner).

Began Operation: Station operating under Special Temporary Authority at 0.086-kw visual; no on-air date

Represented (legal): Akin, Gump, Strauss, Hauer & Feld LLP.

Represented (sales): Continental Television Sales.

Personnel:

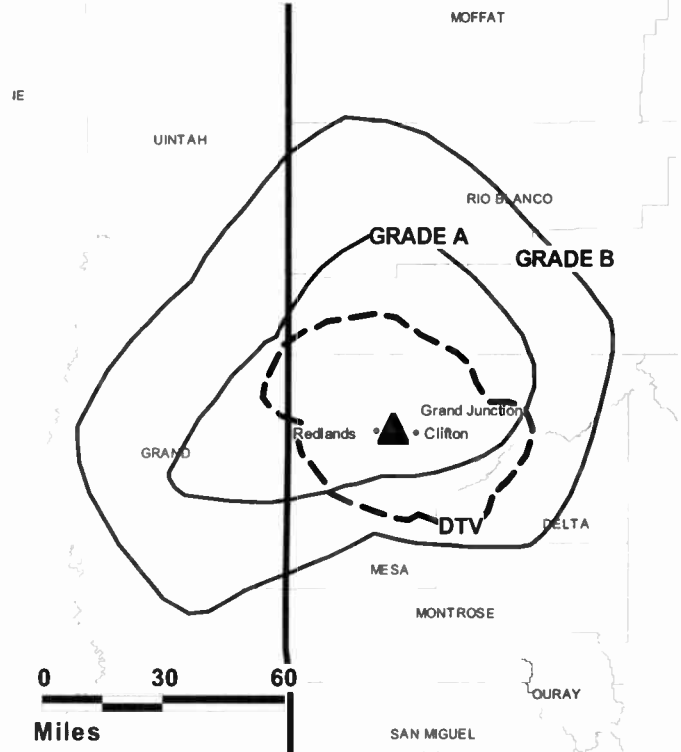
Ron Tillery, General Manager.

Shelley Moore, National Sales & Business Manager.

Keira Bresnahan, News Director.

Phil Mowbray, Engineering Director.

KREX-DT BPCDT-19991029AFS GRANTED: 3/10/2000



© 2009 Warren Communications News

Brady Lucas, Promotion Director.

City of License: Grand Junction. **Station DMA:** Grand Junction-Montrose, CO.

Rank: 184.

Nielsen Data: Not available.

KREX-TV

Ch. 5

(Operates satellites KREG-TV, Glenwood Springs; KREY-TV, Montrose)

Network Service: CBS.

Licensee: Hoak Media of Colorado License LLC, 500 Crescent Court, Suite 220, Dallas, TX 75201.

Studio: 345 Hillcrest Dr, Grand Junction, CO 81501.

Mailing Address: 345 Hillcrest Dr, Grand Junction, CO 81501.

Phone: 970-242-5000. **Fax:** 970-242-0886.

E-mail: rtillery@krex.tv

Web Site: http://www.krex.tv

Technical Facilities: Channel No. 5 (76-82 MHz). Authorized power: 100-kw visual, aural. Antenna: 1404-ft above av. terrain, 167-ft. above ground, 7287-ft. above sea level.

Latitude 30° 03' 58"
Longitude 108° 44' 46"

Transmitter: 125-ft. NE of KJOL(FM) on Black Ridge, 6.2-mi. S of Fruita.

Note: Latitude and longitude coordinates shown are based on the North American Datum of 1927 (NAD 27) as currently required by the Mass Media Bureau of the FCC.

Satellite Earth Stations: Transmitter Harris; Scientific-Atlanta, 7-meter C-band; AFC, 3.7-meter Ku-band; Scientific-Atlanta, 4.6-meter C-band; Simulstat, 5-meter C-band; Scientific-Atlanta, Microdyne, M/A-Com, Agile receivers.

LMA: Local marketing agreement with KFQX-TV (F), Grand Junction.

Ownership: Hoak Media LLC (Group Owner).

Began Operation: May 22, 1954. Studio destroyed by fire January 20, 2008. Sale to present owner by W. Russell Withers Jr. approved by FCC October 10, 2003. Sale to W. Russell Withers Jr. by E & W Broadcasting Corp. approved by FCC June 6, 1985. Transfer of control to E & W from Carl Q. Anderson, et al. approved by FCC May 15, 1984. Transfer of control to Rex G. Howell from Forestville Realty approved by FCC August 11, 1972. Transfer of control to Forestville, et al., from Howell (Western Slope Broadcasting) approved by FCC September 21, 1966.

Represented (legal): Akin, Gump, Strauss, Hauer & Feld LLP.

Personnel:

Ron Tillery, General Manager.

Shelley Moore, National Sales & Business Manager.

Keira Bresnahan, News Director.

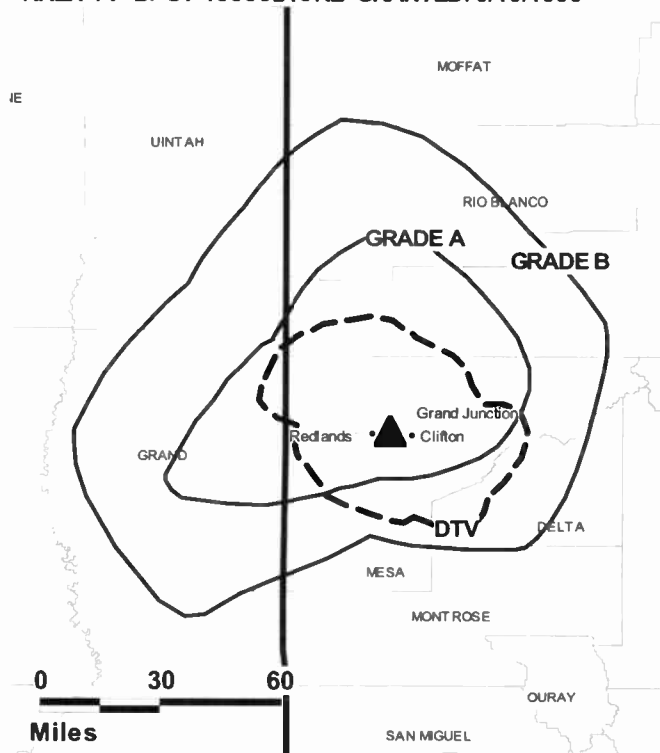
Phil Mowbray, Engineering Director.

Brady Lucas, Promotion Director.

City of License: Grand Junction. **Station OMA:** Grand Junction-Montrose, CO.

Rank: 184.

KREX-TV BPCT-19990219KE GRANTED: 6/16/1999



Circulation © 2008 Nielsen. Coverage based on Nielsen study.

GrandTotal	Cable TV Households	Non-cable TV Households	Total TV Households
Estimated Station Totals *	39,310	42,130	81,440
Average Weekly Circulation (2008)	20,624	15,711	36,335
Average Daily Circulation (2008)			17,009
Station DMA Total	Cable TV Households	Non-cable TV Households	Total TV Households
Estimated Station Totals *	39,310	30,010	69,320
Average Weekly Circulation (2008)	20,624	15,057	35,681
Average Daily Circulation (2008)			16,658
Other DMA Total	Cable TV Households	Non-cable TV Households	Total TV Households
Estimated Station Totals *	0	12,120	12,120
Average Weekly Circulation (2008)	0	654	654
Average Daily Circulation (2008)			351

*Estimated station totals are sums of the Nielsen TV and Cable TV household estimates for each county in which the station registers viewing of more than 5% as per the Nielsen Survey Methods.

KDEN

Ch. 25

Network Service: TMO.

Licensee: NBC Telemundo License Co., 1299 Pennsylvania Ave NW, 11th Floor, c/o NBC Inc, Washington, DC 20004.

Studio: 1121 Lincoln St, Ste 800, Denver, CO 80203.

Mailing Address: 1121 Lincoln St, Ste 800, Denver, CO 80203.

Phone: 303-832-0402. **Fax:** 303-832-0777.

E-mail: bryan.tischler@nbcuni.com

Technical Facilities: Channel No. 25 (536-542 MHz). Authorized power: 5000-kw max. visual, aural. Antenna: 1066-ft above av. terrain, 965-ft. above ground, 6050-ft. above sea level.

Latitude 40° 05' 47"
 Longitude 104° 54' 04"

Holds CP for change to 2200-kw max. visual, 1624-ft above av. terrain, 1532-ft. above ground, 6601-ft. above sea level; lat. 40° 05' 57", long. 104° 53' 48", BPCT-20040524A0H.

Transmitter: 1.9-mi. E of Frederick.

Note: Latitude and longitude coordinates shown are based on the North American Datum of 1927 (NAD 27) as currently required by the Mass Media Bureau of the FCC.

Ownership: NBC Universal (Group Owner).

Began Operation: March 31, 1997. Sale to present owner by Longmont Channel 25 Inc. approved by FCC April 4, 2006.

Represented (engineering): Arthur K. Peters Consulting Engineers.

Personnel:

Celia Chavez, Vice President & General Manager.

Michael Halminiak, General Sales Manager.

Tatiana Arguello, National Sales Manager.

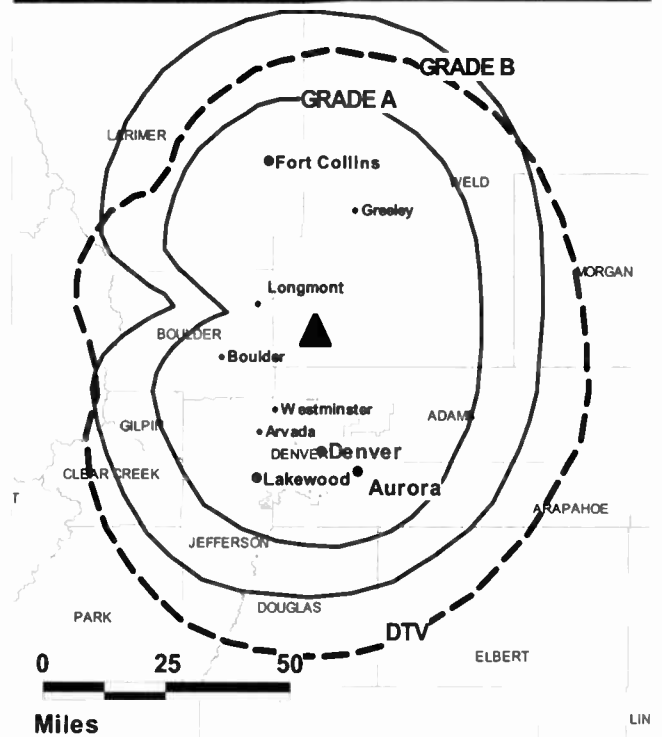
Kenneth Elkin, Business Manager.

John Rath, Technology Director.

City of License: Longmont. **Station DMA:** Denver, CO. **Rank:** 18.

KDEN BMPCT-19960711KT GRANTED: 2/21/1997

KIMBAL



© 2009 Warren Communications News

Circulation © 2008 Nielsen. Coverage based on Nielsen study.

GrandTotal	Cable TV Households	Non-cable TV Households	Total TV Households
Estimated Station Totals *	77,120	96,830	173,950
Average Weekly Circulation (2008)	4,473	5,442	9,915
Average Daily Circulation (2008)			4,703

Station DMA Total	Cable TV Households	Non-cable TV Households	Total TV Households
Estimated Station Totals *	77,120	96,830	173,950
Average Weekly Circulation (2008)	4,473	5,442	9,915
Average Daily Circulation (2008)			4,703

*Estimated station totals are sums of the Nielsen TV and Cable TV household estimates for each county in which the station registers viewing of more than 5% as per the Nielsen Survey Methods.

KDEN-DT
Ch. 29

Network Service: TMO.

Licensee: NBC Telemundo License Co., 1299 Pennsylvania Ave NW, 11th Floor, c/o NBC Inc, Washington, DC 20004.

Studio: 1121 Lincoln St, Ste 800, Denver, CO 80203.

Mailing Address: 1121 Lincoln St, Ste 800, Denver, CO 80203.

Phone: 303-832-0402. **Fax:** 303-832-0777.

E-mail: bryan.tischler@nbcuni.com

Technical Facilities: Channel No. 29 (560-566 MHz). Authorized power: 540-kw max. visual, aural. Antenna: 1244-ft above av. terrain, 1131-ft. above ground, 6220-ft. above sea level.

Latitude	40°	05'	59"
Longitude	104°	54'	02"

Note: Latitude and longitude coordinates shown are based on the North American Datum of 1927 (NAD 27) as currently required by the Mass Media Bureau of the FCC.

Ownership: NBC Universal (Group Owner).

Began Operation: Station operating; no on-air date

Personnel:

Celia Chavez, Vice President & General Manager.

Michael Halminiak, General Sales Manager.

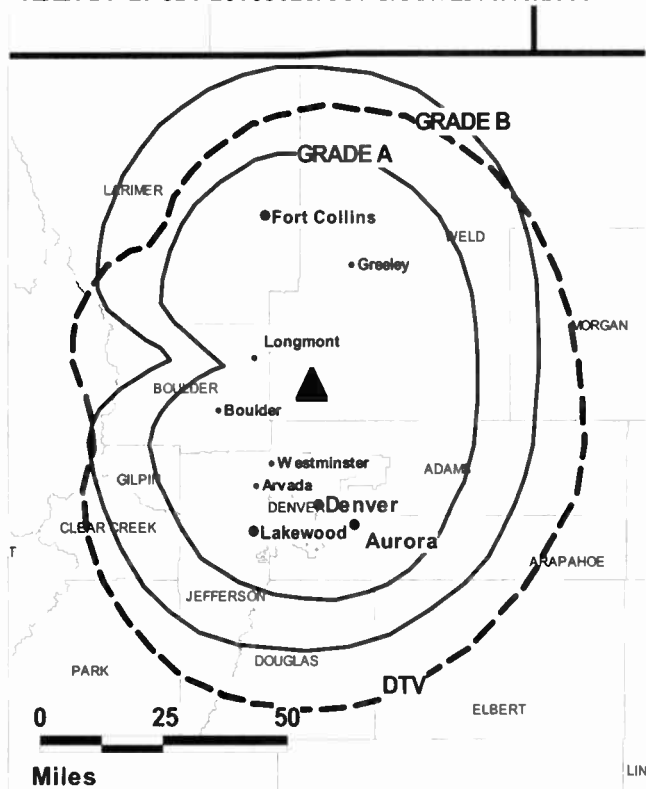
Tatiana Arguello, National Sales Manager.

Kenneth Elkin, Business Manager.

John Rath, Technology Director.

City of License: Longmont. **Station DMA:** Denver, CO. **Rank:** 18.

KDEN-DT BPCDT-20080623AAA GRANTED: 8/19/2008 ^{KIMBAL}



© 2009 Warren Communications News

Nielsen Data: Not available.

KREY-DT
Ch. 13

Network Service: CBS.

Grantee: Hoak Media of Colorado License LLC, 500 Crescent Court, Suite 220, Dallas, TX 75201.

Studio: 614 N. First, Montrose, CO 81401.

Mailing Address: 345 Hillcrest Dr, Grand Junction, CO 81501.

Phone: 618-242-5000. **Fax:** 970-242-0886.

E-mail: rtillery@krextv.com

Web Site: <http://www.krextv.com>

Technical Facilities: Channel No. 13 (210-216 MHz). Authorized power: 2.6-kw visual, aural. Antenna: 115-ft above av. terrain, 94-ft. above ground, 6374-ft. above sea level.

Latitude	38°	31'	02"
Longitude	107°	51'	12"

Note: Latitude and longitude coordinates shown are based on the North American Datum of 1927 (NAD 27) as currently required by the Mass Media Bureau of the FCC.

Ownership: Hoak Media LLC (Group Owner).

Began Operation: Station operating; no on-air date

Represented (legal): Akin, Gump, Strauss, Hauer & Feld LLP.

Personnel:

Ron Tillery, General Manager.

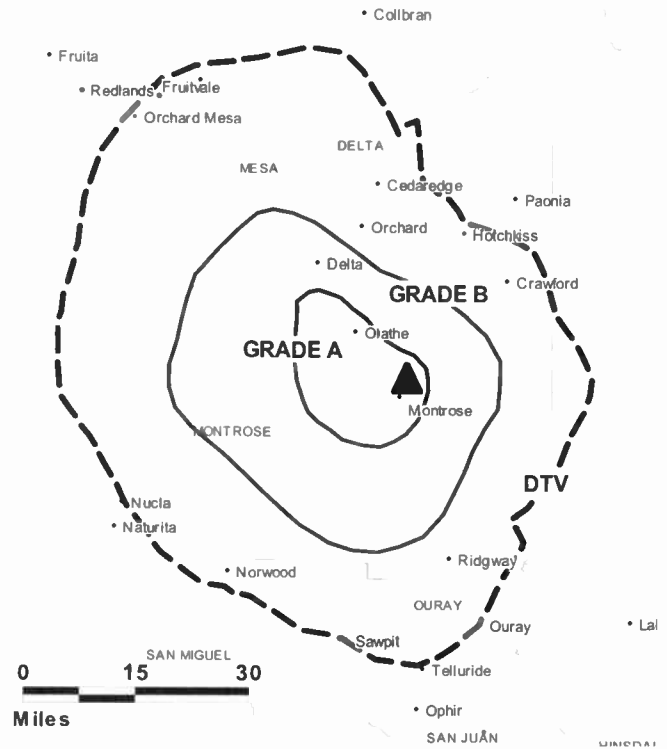
Shelley Moore, National Sales & Business Manager & Program Director.

Keira Bresnahan, News Director.

Phil Mowbray, Engineering Director.

Brady Lucas, Promotion & Creative Services Director.

KREY-DT BPCDT-19991029AFY GRANTED: 11/9/2000



City of License: Montrose. **Station DMA:** Grand Junction-Montrose, CO. **Rank:** 184.
Nielsen Data: Not available.

KREY-TV

Ch. 10

(Satellite of KREX-TV, Grand Junction)

Network Service: CBS.

Licensee: Hoak Media of Colorado License LLC, 500 Crescent Court, Suite 220, Dallas, TX 75201.

Studio: 614 N. 1st St., Montrose, CO 81401.

Mailing Address: 345 Hillcrest Dr, Grand Junction, CO 81501.

Phone: 970-249-9601; 970-242-5000. **Fax:** 970-249-9610.

E-mail: rtillery@krextv.com

Web Site: http://www.krextv.com

Technical Facilities: Channel No. 10 (192-198 MHz). Authorized power: 6.16-kw visual, 1.36-kw aural. Antenna: 115-ft above av. terrain, 94-ft. above ground, 6374-ft. above sea level.

Latitude 38° 31' 02"
Longitude 107° 51' 12"

Transmitter: Flat Top Mountain, 2.25-mi. NE of Montrose.

Note: Latitude and longitude coordinates shown are based on the North American Datum of 1927 (NAD 27) as currently required by the Mass Media Bureau of the FCC.

Satellite Earth Station: Transmitter Harris; AFC, 3.7-meter Ku-band; M/A-Com, Agile receivers.

Ownership: Hoak Media LLC (Group Owner).

Began Operation: September 18, 1956. Sale to present owner by W. Russell Withers Jr. approved by FCC October 10, 2003. Sale to W. Russell Withers Jr. by E & W Broadcasting Corp. approved by FCC June 6, 1985.

Represented (sales): Katz Media Group.

Represented (legal): Akin, Gump, Strauss, Hauer & Feld LLP.

Personnel:

Ron Tillery, General Manager.

Shelley Moore, National Sales & Business Manager & Program Director.

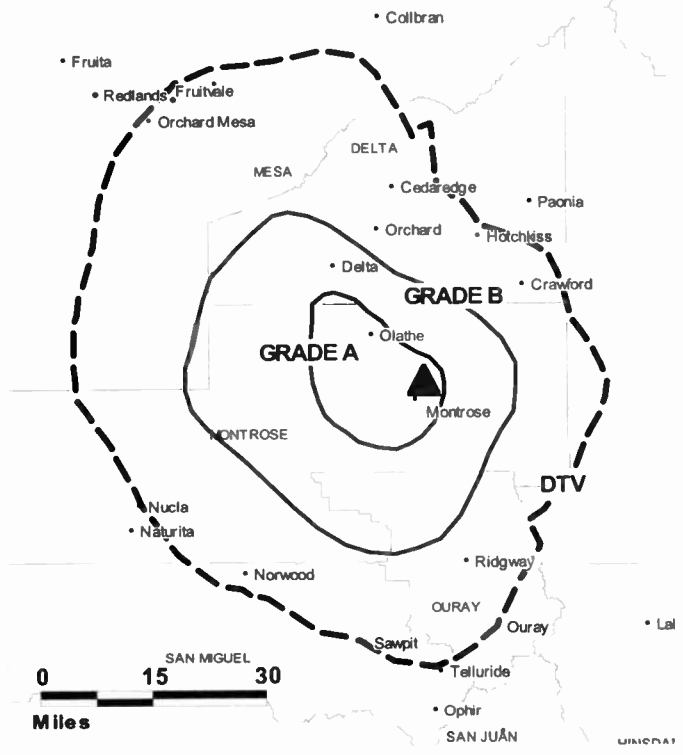
Keira Bresnahan, News Director.

Phil Mowbray, Engineering Director.

Brady Lucas, Promotion & Creative Services Director.

City of License: Montrose. **Station DMA:** Grand Junction-Montrose, CO. **Rank:** 184.

KREY-TV BPCT-19851001KF GRANTED: 1/10/1986



Circulation © 2008 Nielsen. Coverage based on Nielsen study.

GrandTotal	Cable TV Households	Non-cable TV Households	Total TV Households
Estimated Station Totals *	11,310	15,870	27,180
Average Weekly Circulation (2008)	2,790	2,266	5,056
Average Daily Circulation (2008)			2,278
Station DMA Total	Cable TV Households	Non-cable TV Households	Total TV Households
Estimated Station Totals *	6,820	8,390	15,210
Average Weekly Circulation (2008)	2,332	1,795	4,127
Average Daily Circulation (2008)			1,871
Other DMA Total	Cable TV Households	Non-cable TV Households	Total TV Households
Estimated Station Totals *	4,490	7,480	11,970
Average Weekly Circulation (2008)	458	471	929
Average Daily Circulation (2008)			407

*Estimated station totals are sums of the Nielsen TV and Cable TV household estimates for each county in which the station registers viewing of more than 5% as per the Nielsen Survey Methods.

KOAA-DT
Ch. 42

Network Service: NBC.

Grantee: Sangre de Cristo Communications Inc., PO Box 195, 2200 7th Ave., Pueblo, CO 81002.

Studio: 2200 7th Ave., Pueblo, CO 81003.

Mailing Address: PO Box 195, Pueblo, CO 81002.

Phone: 719-544-5781 (Colorado Springs; 719-632-5030 (Pueblo).

Fax: 719-295-6671.

E-mail: whitaker@koaa.com

Web Site: <http://www.koaa.com>

Technical Facilities: Channel No. 42 (638-644 MHz). Authorized power: 880-kw max. visual, aural. Antenna: 2165-ft above av. terrain, 148-ft. above ground, 9554-ft. above sea level.

Latitude	38°	44'	42"
Longitude	104°	51'	39"

Note: Latitude and longitude coordinates shown are based on the North American Datum of 1927 (NAD 27) as currently required by the Mass Media Bureau of the FCC.

Ownership: Evening Post Publishing Co. (Group Owner).

Began Operation: August 1, 2006.

Personnel:

David Whitaker, President & General Manager.

Tom Wright, General Sales Manager.

Kerri Blanco, Local Sales Manager.

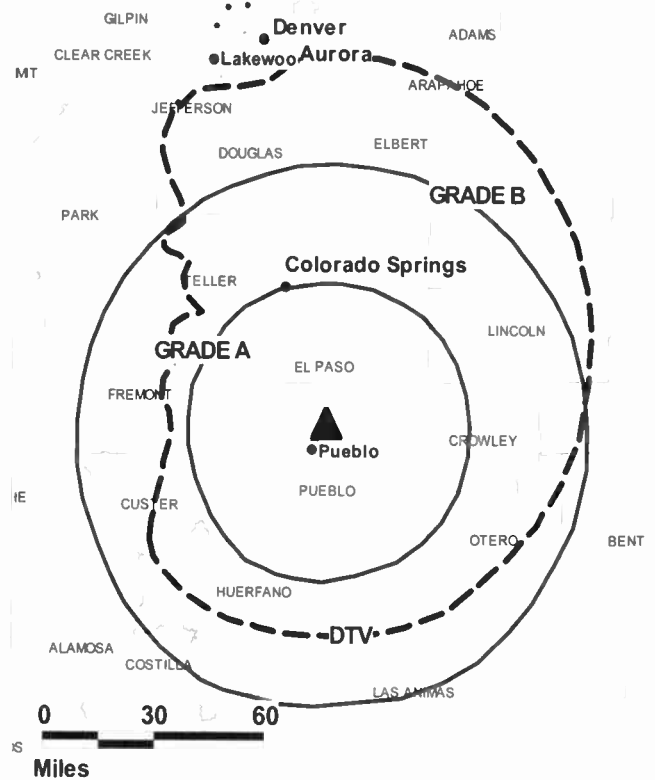
Ron Eccher, Program Director.

Cheryl Morford, Regional Sales Manager.

Cindy Aubrey, News Director.

Quentin Henry, Chief Engineer.

KOAA-DT BPCDT-19991029AGS GRANTED: 11/12/2004



© 2009 Warren Communications News

Evie Hudson, Business Manager.

Pauline Quintana, Traffic Manager.

City of License: Pueblo. **Station DMA:** Colorado Springs-Pueblo, CO. **Rank:** 91.

Nielsen Data: Not available.

KOAA-TV
Ch. 5

Network Service: NBC.

Licensee: Sangre de Cristo Communications Inc., PO Box 195, 2200 7th Ave., Pueblo, CO 81002.

Studios: 530 Communications Circle, Colorado Springs, CO 80905; 2200 7th Ave., Pueblo, CO 81003.

Mailing Address: PO Box 195, Pueblo, CO 81002.

Phone: 719-544-5781 (Colorado Springs; 719-632-5030 (Pueblo).

Fax: 719-295-6671.

E-mail: whitaker@koaa.com

Web Site: http://www.koaa.com

Technical Facilities: Channel No. 5 (76-82 MHz). Authorized power: 100-kw visual, aural. Antenna: 1299-ft above av. terrain, 62266-ft. above sea level.

Latitude 38° 22' 25"
Longitude 104° 33' 27"

Note: Latitude and longitude coordinates shown are based on the North American Datum of 1927 (NAD 27) as currently required by the Mass Media Bureau of the FCC.

Multichannel TV Sound: Stereo only.

Satellite Earth Stations: Transmitter Harris; Harris, 6-meter Ku-band; Microdyne, 7-meter C-band; Harris, 3-meter Ku-band; Microdyne, 3.6-meter Ku-band; Microdyne, M/A-Com, Harris receivers.

Ownership: Evening Post Publishing Co. (Group Owner).

Began Operation: June 29, 1953. Sale to present owner by Mahlon T. White, William Grant, et al., approved by FCC August 6, 1976. Previous sale by Metropolitan TV Co. approved by FCC June 6, 1968 (Television Digest, Vol. 8:24). Sale by Star Broadcasting Co. (Bankers Life & Casualty Co., Chicago) approved by FCC December 13, 1961 (Vol. 17:35; 1:14). Sale by partners Douglas D. Kahle & Robert L. Clinton Jr. to Star Broadcasting Co. approved by FCC September 29, 1954 (Vol. 10:35; 40).

Represented (sales): Petry Television Inc.

Represented (legal): Dow Lohnes PLLC.

Represented (engineering): Cohen Dippell & Everist PC.

Personnel:

C. David Whitaker, President & General Manager.

Tom Wright, General Sales Manager.

Kerri Blanco, Local Sales Manager.

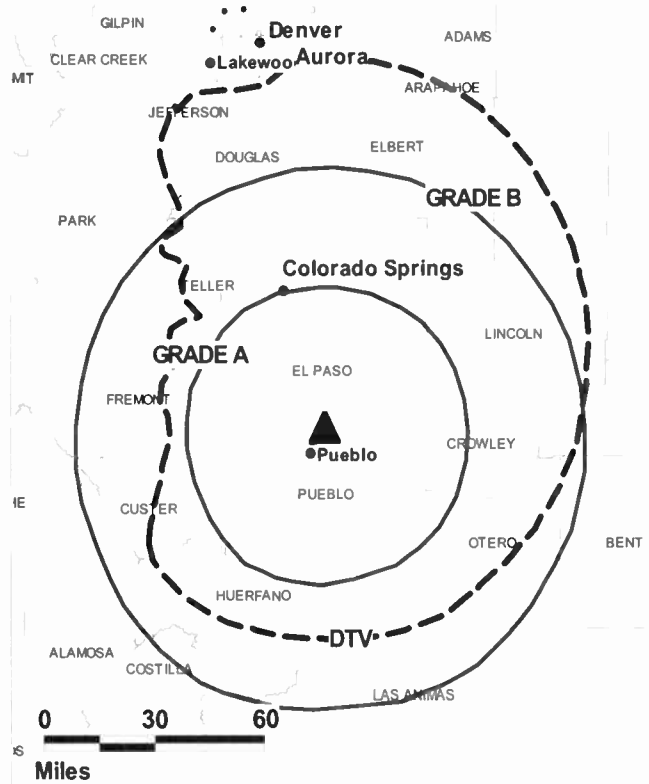
Cheryl Morford, Regional Sales Manager.

Cindy Aubrey, News Director.

Quentin Henry, Chief Engineer.

Evie Hudson, Business Manager.

KOAA-TV BPCT-19840619KI GRANTED: 8/28/1984



© 2009 Warren Communications News

Ron Eccher, Program Manager.

Pauline Quintana, Traffic Manager.

City of License: Pueblo. **Station DMA:** Colorado Springs-Pueblo, CO. **Rank:** 91.

Circulation © 2008 Nielsen. Coverage based on Nielsen study.

GrandTotal	Cable TV Households	Non-cable TV Households	Total TV Households
Estimated Station Totals *	151,760	164,980	316,740
Average Weekly Circulation (2008)	100,782	108,176	208,958
Average Daily Circulation (2008)			106,711
Station DMA Total	Cable TV Households	Non-cable TV Households	Total TV Households
Estimated Station Totals *	151,760	164,980	316,740
Average Weekly Circulation (2008)	100,782	108,176	208,958
Average Daily Circulation (2008)			106,711

*Estimated station totals are sums of the Nielsen TV and Cable TV household estimates for each county in which the station registers viewing of more than 5% as per the Nielsen Survey Methods.

KCDO
Ch. 3

Network Service: IND.

Licensee: Channel 20 TV Co., 1645 W. Fullerton Ave., Chicago, IL 60614.

Studio: PO Box 3166, Englewood, CO 80155.

Mailing Address: PO Box 3166, Englewood, CO 80155.

Phone: 303-925-0303. **Fax:** 303-925-7461.

E-mail: garmstrong@ch3tv.com

Technical Facilities: Channel No. 3 (60-66 MHz). Authorized power: 60.6-kw visual, 6.06-kw aural. Antenna: 730-ft above av. terrain, 601-ft. above ground, 5076-ft. above sea level.

Latitude	40°	34'	58"
Longitude	103°	01'	50.4"

Transmitter: State Hwy. 61, 9.6-mi. ESE of Sterling.

Digital Facilities: Channel No. 23 (524-530 MHz). Power: 599-kw max. visual. Antenna: 669-ft above av. terrain, 459-ft. above ground, 4964-ft. above sea level.

Latitude	40°	34'	57"
Longitude	103°	01'	56"

FCC Digital File Number: BPCDT-19991102ABN. Granted: June 7, 2000.

Note: Latitude and longitude coordinates shown are based on the North American Datum of 1927 (NAD 27) as currently required by the Mass Media Bureau of the FCC.

Satellite Earth Station: Transmitter NEC; RCA, 3.5-meter; RCA receivers.

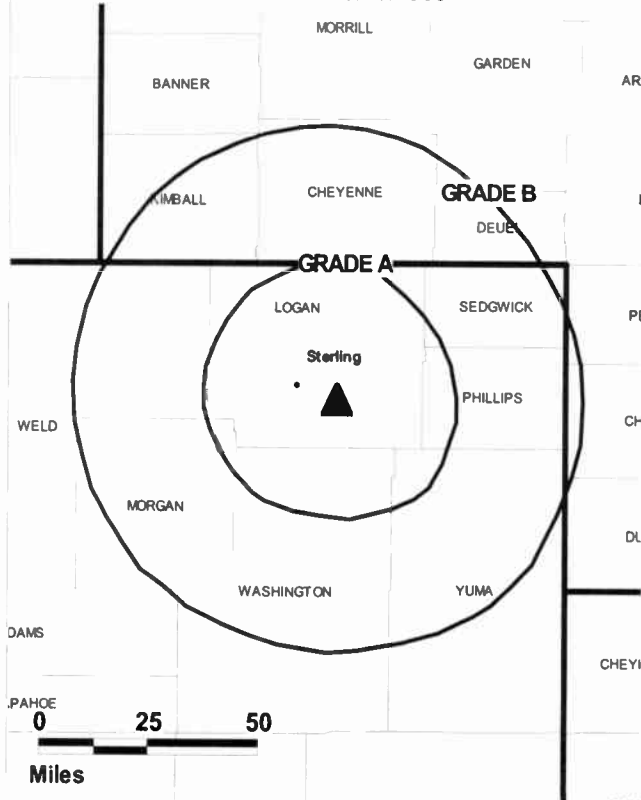
Ownership: Fred Eychaner.

Began Operation: December 28, 1963. Sale to Burke Broadcasting Co. by Lamb Enterprises Inc. approved by FCC October 14, 1983. Sale to Stauffer Communications by Burke Broadcasting Co. approved by FCC July 8, 1986. Sale to Morris Communications by Stauffer Communications approved by FCC June 14, 1995. Sale to Benedek Broadcasting Co. by Morris Communications approved by FCC April 12, 1996. Sale to present owner from Benedek Broadcasting Co. approved by FCC August 31, 1999.

Represented (legal): Holland & Knight LLP.

Represented (sales): MMT Sales Inc.

KCDO BPCT-3005 GRANTED: 2/13/1963

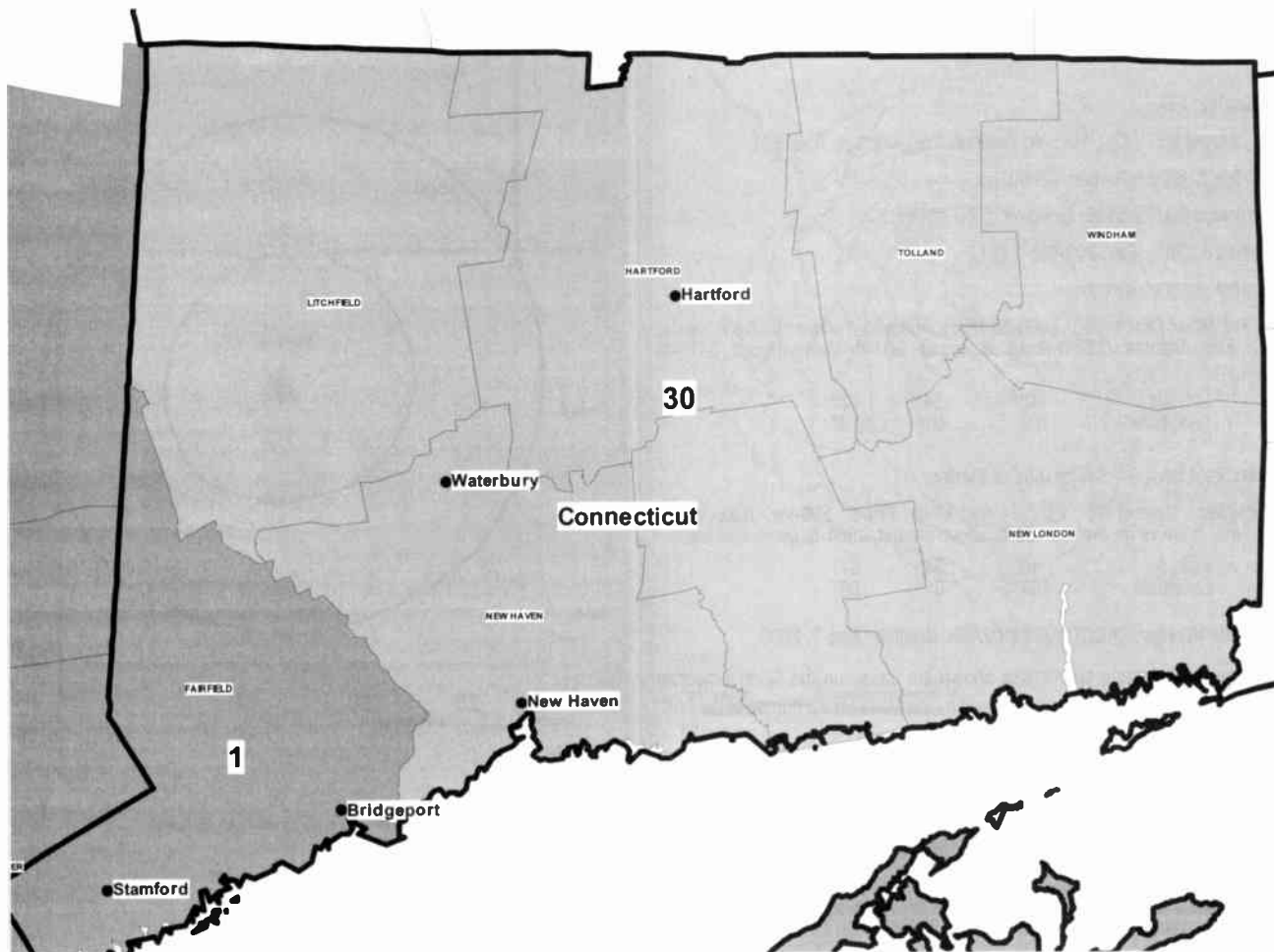


Personnel:

Greg Armstrong, President & General Manager.

City of License: Sterling. **Station DMA:** Denver, CO. **Rank:** 18.

Nielsen Data: Not available.



© 2009 Warren Communications News

MARKET	NIelsen DMA TV HOUSEHOLDS	RANK	MARKET AREA COMMERCIAL STATIONS
New York, NY	7,433,820	1	WABC-DT (45); WABC-TV (7); WCBS-DT (56); WCBS-TV (2); WFTY-DT (23); WFTY-TV (67); WFUT-DT (53); WFUT-TV (68); WLNJ-DT (57); WMBC-DT (18); WMBC-TV (63); WNBC (4); WNBC-DT (28); WNJU (47); WNJU-DT (36); WNYW (5); WNYW-DT (44); WPIX (11); WPIX-DT (33); WPXN-DT (30); WPXN-TV (31); WRNN-DT (48); WSAH (43); WSAH-DT (42); WTBY-DT (27); WTBY-TV (54); WWOR-DT (38); WWOR-TV (9); WXTV (41); WXTV-DT (40)
Hartford & New Haven, CT	1,014,990	30	WCTX (59); WCTX-DT (39); WFSB (3); WFSB-DT (33); WHPX (26); WHPX-DT (34); WTIC-DT (31); WTIC-TV (61); WTNH (8); WTNH-DT (10); WTXX (20); WTXX-DT (12); WUVN (18); WUVN-DT (46); WVIT (30); WVIT-DT (35)

Connecticut *Digital* Station Totals as of October 1, 2008

	VHF	UHF	TOTAL
Commercial Television	2	7	9
Educational Television	0	2	2
	2	9	11

Connecticut Analog Station Totals as of October 1, 2008

	VHF	UHF	TOTAL
Commercial Television	2	7	9
Educational Television	0	3	3
	2	10	12

Connecticut — Bridgeport

WSAH Ch. 43

Network Service: IND.

Licensee: MTB Bridgeport-NY Licensee LLC, 449 Broadway, New York, NY 10013.

Studio: 80 Greathill Rd, Seymour, CT 06483.

Mailing Address: 7 Wakely St, Seymore, CT 06483.

Phone: 203-881-1153; 203-734-4161. **Fax:** 203-734-4171.

Technical Facilities: Channel No. 43 (644-650 MHz). Authorized power: 2290-kw max. visual, aural. Antenna: 510-ft above av. terrain, 270-ft. above ground, 890-ft. above sea level.

Latitude	41°	21'	43"
Longitude	73°	06'	48"

Transmitter: 80 Great Hill Rd., Seymour.

Note: Latitude and longitude coordinates shown are based on the North American Datum of 1927 (NAD 27) as currently required by the Mass Media Bureau of the FCC.

Ownership: Multicultural Television Broadcasting LLC (Group Owner).

Began Operation: September 28, 1987. Sale to present owner by The E. W. Scripps Co. approved by FCC November 15, 2006. Transfer to The E. W. Scripps Co. by Summit America Television Inc. approved by FCC February 27, 2004. Shop At Home became Summit America Television Inc. after The E. W. Scripps Co. acquired 70% interest October 31, 2002. Sale to Shop At Home Inc. by Paxson Communications Corp. approved by FCC April 26, 1999.

Represented (legal): Leventhal, Senter & Lerman PLLC.

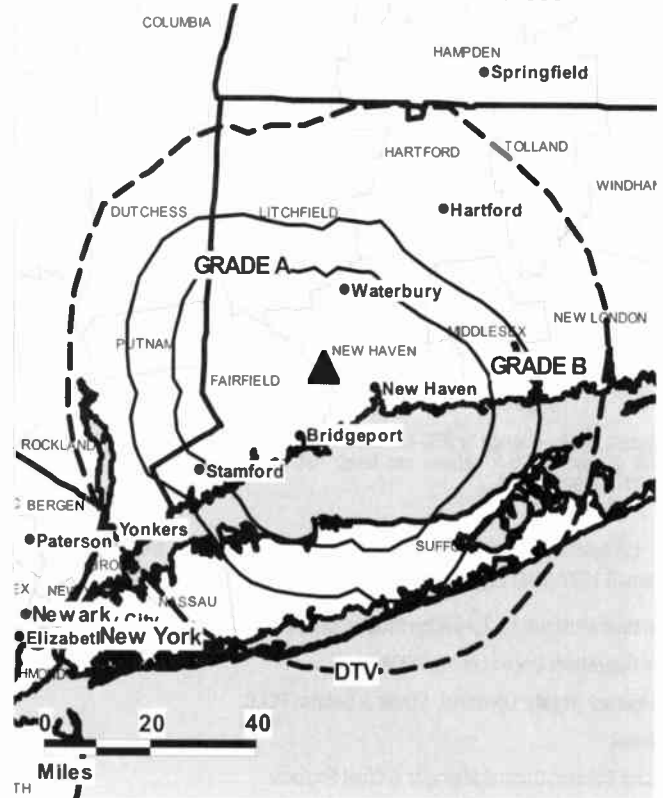
Personnel:

Ronald Barnes, General Manager & Chief Engineer.

Kurt Schmied, Operations Manager.

City of License: Bridgeport. **Station DMA:** New York, NY. **Rank:** 1.

WSAH BPCT-20060222AAG GRANTED: 9/20/2006



© 2009 Warren Communications News

Nielsen Data: Not available.

WSAH-DT
Ch. 42

Network Service: IND.

Licensee: MTB Bridgeport-NY Licensee LLC, 449 Broadway, New York, NY 10013.

Studio: 80 Greathill Rd, Seymour, CT 06483.

Mailing Address: 7 Wakely St, Seymour, CT 06483.

Phone: 203-881-1153; 203-734-4161. **Fax:** 203-734-4171.

Technical Facilities: Channel No. 42 (638-644 MHz). Authorized power: 780-kw max. visual, aural. Antenna: 553-ft above av. terrain, 313-ft. above ground, 933-ft. above sea level.

Latitude	41°	21'	43"
Longitude	73°	06'	48"

Requests CP for change to 990-kw max. visual, 1205-ft above av. terrain, 1199-ft. above ground, 1250-ft. above sea level; lat. 40° 44' 54", long. 73° 59' 10", BPCDT-20080620ALT.

Note: Latitude and longitude coordinates shown are based on the North American Datum of 1927 (NAD 27) as currently required by the Mass Media Bureau of the FCC.

Ownership: Multicultural Television Broadcasting LLC (Group Owner).

Began Operation: December 16, 2006.

Represented (legal): Leventhal, Senter & Lerman PLLC.

Personnel:

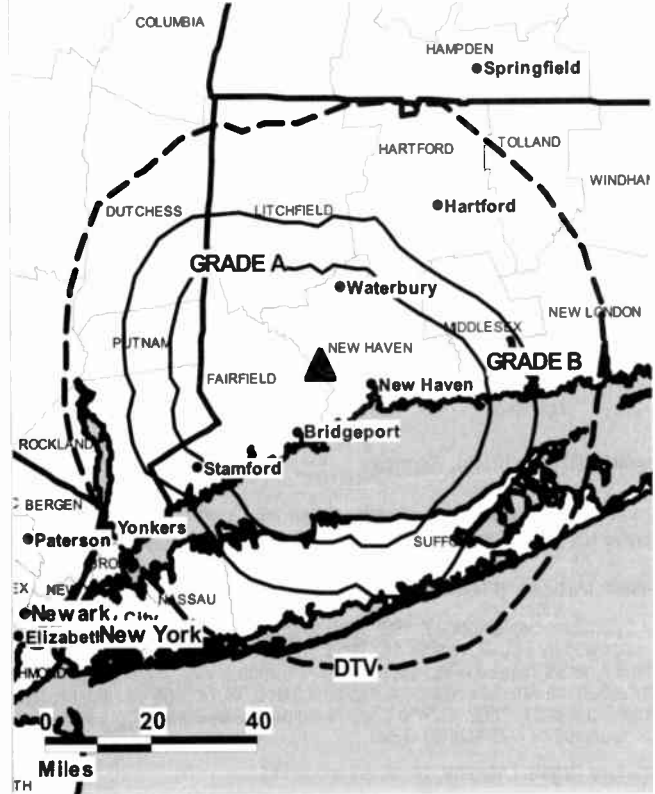
Ronald Barnes, General Manager & Chief Engineer.

Kurt Schmied, Operations Manager.

City of License: Bridgeport. **Station DMA:** New York, NY. **Rank:** 1.

Nielsen Data: Not available.

WSAH-DT BPCDT-20060214AAF GRANTED: 9/20/2006



© 2009 Warren Communications News

WFSB
Ch. 3

Network Service: CBS.

Licensee: Meredith Corp., 1716 Locust St., Des Moines, IA 50309.

Studio: 333 Capital Blvd, Rocky Hill, CT 06067.

Mailing Address: 333 Capital Blvd, Rocky Hill, CT 06067.

Phone: 860-728-3333. Fax: 860-247-8940.

E-mail: wfsb@wfsb.com

Web Site: http://www.wfsb.com

Technical Facilities: Channel No. 3 (60-66 MHz). Authorized power: 100-kw visual, aural. Antenna: 889-ft above av. terrain, 468-ft. above ground, 1175-ft. above sea level.

Latitude 41° 46' 30"
Longitude 72° 48' 20"

Transmitter: 375 Deercliff Rd., Avon.

Note: Latitude and longitude coordinates shown are based on the North American Datum of 1927 (NAD 27) as currently required by the Mass Media Bureau of the FCC.

Multichannel TV Sound: Stereo only.

Satellite Earth Stations: Transmitter Harris; Vertex, 6.1-meter C-band; Satcom Technologies, 9.1-meter C-band; Vertex, 4.3-meter Ku-band; Standard Communications, Scientific-Atlanta, Radiation Systems Inc. receivers.

SNG Mobile Dish: Andrew, 2.4-meter Ku-band.

Ownership: Meredith Corp. (Group Owner).

Began Operation: September 23, 1957. Present owner acquired station in trade with Post-Newsweek for WCPX-TV Orlando; approved by FCC August 27, 1997. Sale to Post Newsweek Stations Inc. by Travelers Corp. approved by FCC January 30, 1974 (Television Digest, Vol. 13:5, 14:5).

Represented (legal): Dow Lohnes PLLC.

Personnel:

Klarn DePalma, Vice President & General Manager.

Joann Gowdy, Local Sales Manager.

Bill Whittle, General Sales Manager.

Jim Messina, National Sales Manager.

Dana Neves, News Director.

Victor Zarrilli, Chief Engineer.

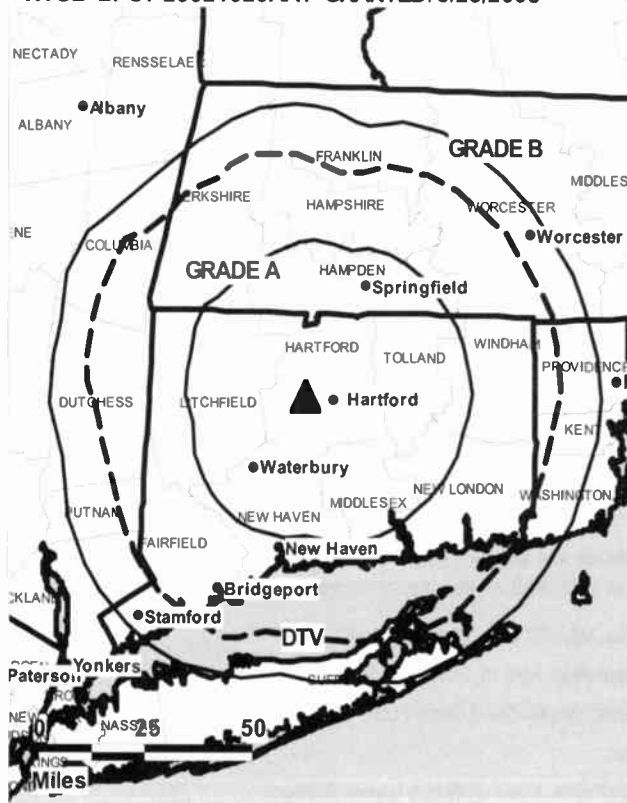
Lori LeBlanc, Business Manager.

Stephanie Turner, Marketing & New Media Director.

John Ahearn, Traffic Manager.

City of License: Hartford. Station DMA: Hartford & New Haven, CT. Rank: 30.

WFSB BPCT-20021025AA Y GRANTED: 3/28/2003



© 2009 Warren Communications News

Circulation © 2008 Nielsen. Coverage based on Nielsen study.

GrandTotal	Cable TV Households	Non-cable TV Households	Total TV Households
Estimated Station Totals *	1,200,740	358,140	1,558,880
Average Weekly Circulation (2008)	703,183	127,185	830,368
Average Daily Circulation (2008)			397,009
Station DMA Total	Cable TV Households	Non-cable TV Households	Total TV Households
Estimated Station Totals *	829,900	177,590	1,007,490
Average Weekly Circulation (2008)	572,610	110,496	683,106
Average Daily Circulation (2008)			352,756
Other DMA Total	Cable TV Households	Non-cable TV Households	Total TV Households
Estimated Station Totals *	370,840	180,550	551,390
Average Weekly Circulation (2008)	130,573	16,689	147,262
Average Daily Circulation (2008)			44,253

*Estimated station totals are sums of the Nielsen TV and Cable TV household estimates for each county in which the station registers viewing of more than 5% as per the Nielsen Survey Methods.

WFSB-DT
Ch. 33

Network Service: CBS.

Licensee: Meredith Corp., 1716 Locust St., Des Moines, IA 50309.

Studio: 333 Capital Blvd, Rocky Hill, CT 06067.

Mailing Address: 333 Capital Blvd, Rocky Hill, CT 06067.

Phone: 860-728-3333. **Fax:** 860-247-8940.

E-mail: wfsb@wfsb.com

Web Site: http://www.wfsb.com

Technical Facilities: Channel No. 33 (584-590 MHz). Authorized power: 1000-kw max. visual, aural. Antenna: 947-ft above av. terrain, 526-ft. above ground, 1233-ft. above sea level.

Latitude	41°	46'	30"
Longitude	72°	48'	20"

Note: Latitude and longitude coordinates shown are based on the North American Datum of 1927 (NAD 27) as currently required by the Mass Media Bureau of the FCC.

Ownership: Meredith Corp. (Group Owner).

Began Operation: April 18, 2000. High Definition.

Represented (legal): Dow Lohnes PLLC.

Personnel:

Klarn DePalma, Vice President & General Manager.

Joanne Gowdy, Local Sales Manager.

Bill Whittle, General Sales Manager.

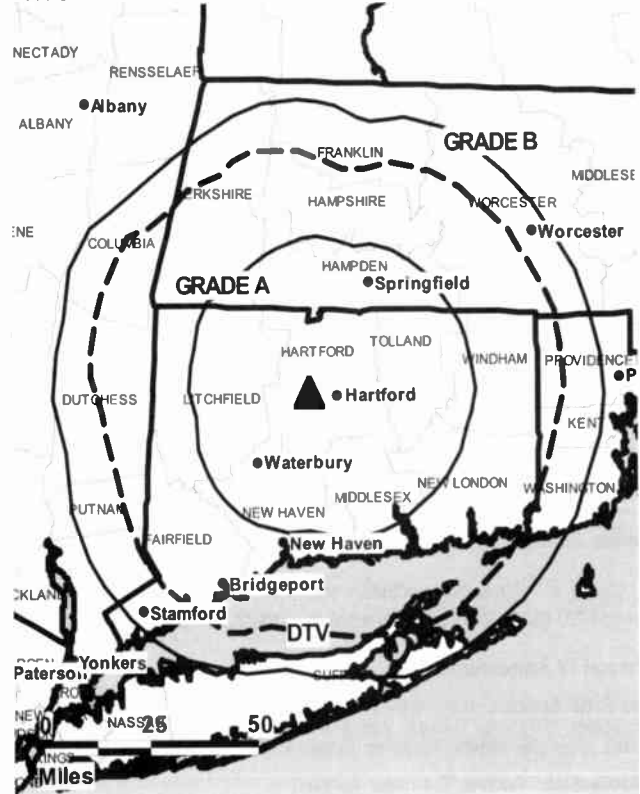
Jim Messina, National Sales Manager.

Dana Neves, News Director.

Victor Zarrilli, Chief Engineer.

Lori LeBlanc, Business Manager.

WFSB-DT BMPCDT-20021025ABB GRANTED: 6/4/2003



© 2009 Warren Communications News

Stephanie Turner, Marketing & New Media Director.

John Ahearn, Traffic Manager.

City of License: Hartford. **Station DMA:** Hartford & New Haven, CT. **Rank:** 30.

Nielsen Data: Not available.

WTIC-DT
Ch. 31

Network Service: FOX.

Grantee: Tribune Television Co., One Corporate Center, Hartford, CT 06103.

Studio: One Corporate Center, Hartford, CT 06103.

Mailing Address: One Corporate Center, Hartford, CT 06103.

Phone: 860-527-6161. **Fax:** 860-727-0158.

E-mail: pbrenner@tribune.com

Web Site: http://fox61.trb.com

Technical Facilities: Channel No. 31 (572-578 MHz). Authorized power: 380-kw visual, aural. Antenna: 1660-ft above av. terrain, 1279-ft. above ground, 1985-ft. above sea level.

Latitude	41°	42'	13"
Longitude	72°	49'	57"

Note: Latitude and longitude coordinates shown are based on the North American Datum of 1927 (NAD 27) as currently required by the Mass Media Bureau of the FCC.

Ownership: Tribune Broadcasting Co. (Group Owner).

Began Operation: Station operating; no on-air date

Represented (sales): TeleRep Inc.

Represented (legal): Dow Lohnes PLLC.

Represented (engineering): du Treil, Lundin & Rackley Inc.

Personnel:

Richard Graziano, Senior Vice President & General Manager.

Mark Oxton, General Sales Manager.

Janet Robinson, Local Sales Manager.

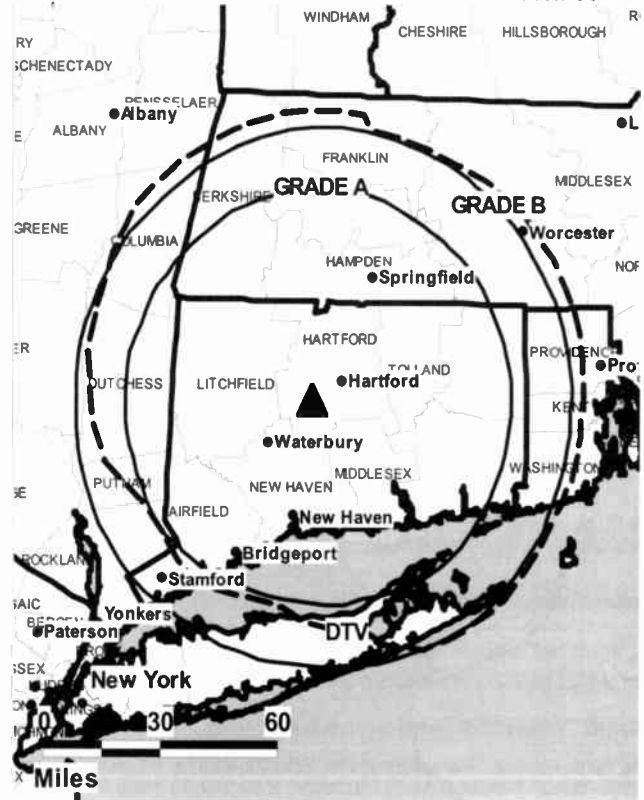
Mike Delales, National Sales Manager.

Bob Rockstroh, News Director.

Paul Brenner, Chief Engineer.

Jen Dekarz, Business Manager.

WTIC-DT B MPCDT-20040616AAM GRANTED: 7/19/2007



© 2009 Warren Communications News

John Mason, Program & Promotion Director.

Mike Zakrzewski, Production Manager.

Ruth Stroman, Traffic Manager.

City of License: Hartford. **Station DMA:** Hartford & New Haven, CT. **Rank:** 30.

Nielsen Data: Not available.

WTIC-TV
Ch. 61

Network Service: FOX.

Licensee: Tribune Television Co., One Corporate Center, Hartford, CT 06103.

Studio: One Corporate Center, Hartford, CT 06103.

Mailing Address: One Corporate Center, Hartford, CT 06103.

Phone: 860-527-6161. **Fax:** 860-727-0158.

E-mail: pbrenner@tribune.com

Web Site: http://fox61.trb.com

Technical Facilities: Channel No. 61 (752-758 MHz). Authorized power: 5000-kw max. visual, 1000-kw aural. Antenna: 1692-ft above av. terrain, 1339-ft. above ground, 2049-ft. above sea level.

Latitude	41°	42'	13"
Longitude	72°	49'	57"

Holds CP for change to 1660-ft above av. terrain, 1276-ft. above ground, 1985-ft. above sea level; BPCT-20040907AAM.

Transmitter: Rattlesnake Mountain, near Rte. 6, Farmington, CT.

Note: Latitude and longitude coordinates shown are based on the North American Datum of 1927 (NAD 27) as currently required by the Mass Media Bureau of the FCC.

Multichannel TV Sound: Stereo and separate audio program.

Satellite Earth Stations: Transmitter Harris; Scientific-Atlanta, 6.1-meter KC-band; Scientific-Atlanta, 7-meter C-band; Microdyne, 2.8-meter Ku-band; Microdyne, 5-meter C-band; Scientific-Atlanta, Microdyne receivers.

LMA: Local marketing agreement with WTX (CW), Waterbury.

Ownership: Tribune Broadcasting Co. (Group Owner).

Began Operation: September 17, 1984. Transfer of control from public shareholders of the Tribune Co. to Tribune Employee Stock Ownership Plan approved by FCC November 30, 2007. Transfer of control to present owner by Renaissance Communications Corp. approved by FCC March 21, 1997.

Represented (legal): Dow Lohnes PLLC.

Represented (sales): TeleRep Inc.

Personnel:

Richard Graziano, Senior Vice President & General Manager.

Mark Oxton, General Sales Manager.

Janet Robinson, Local Sales Manager.

Mike Detales, National Sales Manager.

Bob Rockstroh, News Director.

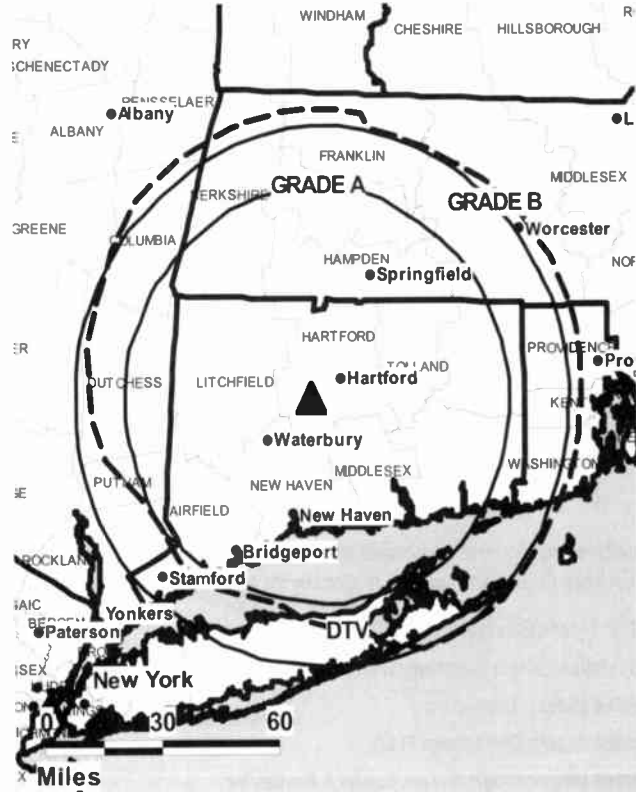
Paul Brenner, Chief Engineer.

Jen Dekarz, Business Manager.

John Mason, Program & Promotion Director.

Mike Zakrzewski, Production Manager.

WTIC-TV BMPCT-19840106KE GRANTED: 9/26/1984



© 2009 Warren Communications News

Ruth Stroman, Traffic Manager.

City of License: Hartford. Station DMA: Hartford & New Haven, CT. Rank: 30.

Circulation © 2008 Nielsen. Coverage based on Nielsen study.

GrandTotal	Cable TV Households	Non-cable TV Households	Total TV Households
Estimated Station Totals *	1,336,850	275,150	1,612,000
Average Weekly Circulation (2008)	690,085	117,150	807,235
Average Daily Circulation (2008)			285,005
Station DMA Total	Cable TV Households	Non-cable TV Households	Total TV Households
Estimated Station Totals *	829,900	177,590	1,007,490
Average Weekly Circulation (2008)	486,569	94,781	581,350
Average Daily Circulation (2008)			212,824
Other DMA Total	Cable TV Households	Non-cable TV Households	Total TV Households
Estimated Station Totals *	506,950	97,560	604,510
Average Weekly Circulation (2008)	203,516	22,369	225,885
Average Daily Circulation (2008)			72,181

*Estimated station totals are sums of the Nielsen TV and Cable TV household estimates for each county in which the station registers viewing of more than 5% as per the Nielsen Survey Methods.

**WUVN
Ch. 18**

Network Service: UNV.

Licensee: Entravision Holdings LLC, 2425 Olympic Blvd., Suite 6000 W, Los Angeles, CA 90404.

Studio: One Constitution Plaza, 7th Fl., Hartford, CT 06103.

Mailing Address: One Constitution Plaza, 7th Floor, Hartford, CT 06103.

Phone: 860-278-1818. **Fax:** 860-278-1811.

E-mail: uarrigoitia@entravision.com

Web Site: <http://wuvn.entravision.com/p1040.html>

Technical Facilities: Channel No. 18 (494-500 MHz). Authorized power: 3192-kw visual, 319.2-kw aural. Antenna: 980-ft above av. terrain, 587-ft. above ground, 1261-ft. above sea level.

Latitude	41°	46'	30"
Longitude	72°	48'	04"

Transmitter: 376 Deercliff Rd., Avon.

Note: Latitude and longitude coordinates shown are based on the North American Datum of 1927 (NAD 27) as currently required by the Mass Media Bureau of the FCC.

Satellite Earth Stations: Transmitter Comark; Scientific-Atlanta, 3.8-meter Ku-band; Paraclipse, 3.8-meter Ku-band.

Ownership: Entravision Communications Corp. (Group Owner).

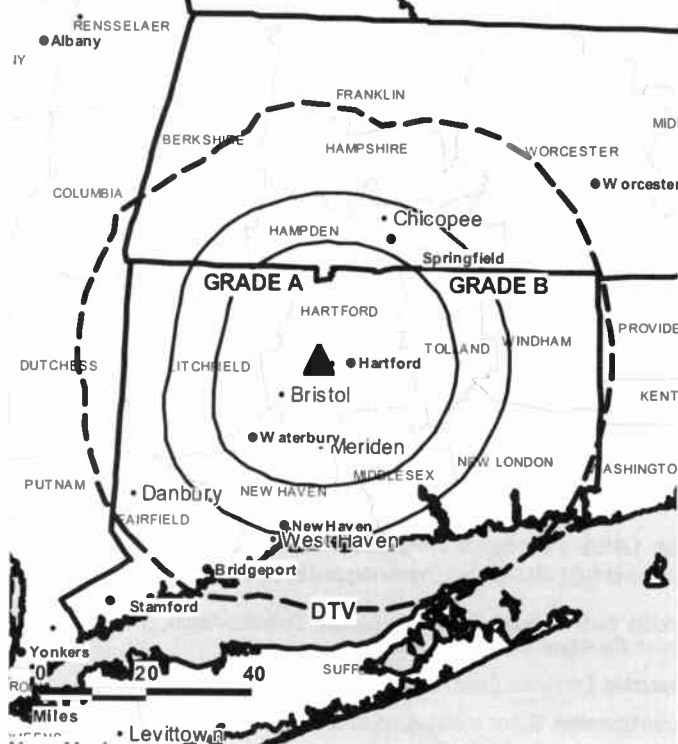
Began Operation: August 4, 1954. Started as WGTH-TV, 55% owned by General Teleradio and 45% by Gannett's Hartford Times. Sale to CBS approved by FCC February 23, 1956; transfer reinstated by FCC September 11, 1956 after being held up by protest (Television Digest, Vol. 11:28, 12:8, 17, 37). After CBS took station off air November 15, 1958 (Vol. 14:45), sale to Edward D. Taddei and associates approved by FCC December 23, 1958 (Vol. 14:46, 49) and station returned to air on January 24, 1959. Transfer to RKO General subsidiary Hartford Phonevision Co. approved by FCC June 1, 1960 (Vol. 16:14, 23). Sale to Faith Center approved by FCC February 16, 1972. Distress sale by Faith Center approved by FCC September 27, 1983, contingent on finding Interstate Media to be suitable licensee & consummation of assignment within 90 days. Final approval granted December 23, 1983; but sale never consummated. Subsequent sale to Astroline Communications by Faith Center approved by FCC December 10, 1984 (Vol. 24:40, 51). Left air April 9, 1991 (Vol. 31:16). Returned to air February 7, 1997. Sale proposed in 1993 to Two F By Sea Broadcasting Corp.; in October 2000 FCC approved settlement with competing applicant which transferred station as WHCT-TV to Entravision.

Personnel:

Ulysses Arrigoitia, General Manager.

Bob Smith, Operations Manager.

WUVN BPCT-19870304KI GRANTED: 6/30/1987



© 2009 Warren Communications News

Rob Donner, National Sales Manager.

Francis R. Vaccari, Chief Engineer.

Pam Bias, Controller.

Renee Barbour, Traffic & Program Manager.

Margaret E. Godin, Marketing, Sales, & Promotion Manager.

Francis Concepcion, Production Manager.

City of License: Hartford. **Station DMA:** Hartford & New Haven, CT. **Rank:** 30.

Nielsen Data: Not available.

WUVN-DT
Ch. 46

Network Service: UNV.

Licensee: Entravision Holdings LLC, 2425 Olympic Blvd., Suite 6000 W, Los Angeles, CA 90404.

Studio: One Constitution Plaza, 7th Fl., Hartford, CT 06103.

Mailing Address: One Constitution Plaza, 7th Floor, Hartford, CT 06103.

Phone: 860-278-1818. **Fax:** 860-278-1811.

E-mail: uarrigoitia@entravision.com

Web Site: <http://www.wuvn.entravision.com/p1040.html>

Technical Facilities: Channel No. 46 (662-668 MHz). Authorized power: 217-kw max. visual, aural. Antenna: 883-ft above av. terrain, 489-ft. above ground, 1161-ft. above sea level.

Latitude	41°	46'	30"
Longitude	72°	48'	04"

Note: Latitude and longitude coordinates shown are based on the North American Datum of 1927 (NAD 27) as currently required by the Mass Media Bureau of the FCC.

Satellite Earth Stations: Transmitter Comark; Scientific-Atlanta, 3.8-meter Ku-band; Paraclipse, 3.8-meter Ku-band.

Ownership: Entravision Communications Corp. (Group Owner).

Began Operation: Station operating; no on-air date

Personnel:

Ulysses Arrigoitia, General Manager.

Bob Smith, Operations Manager.

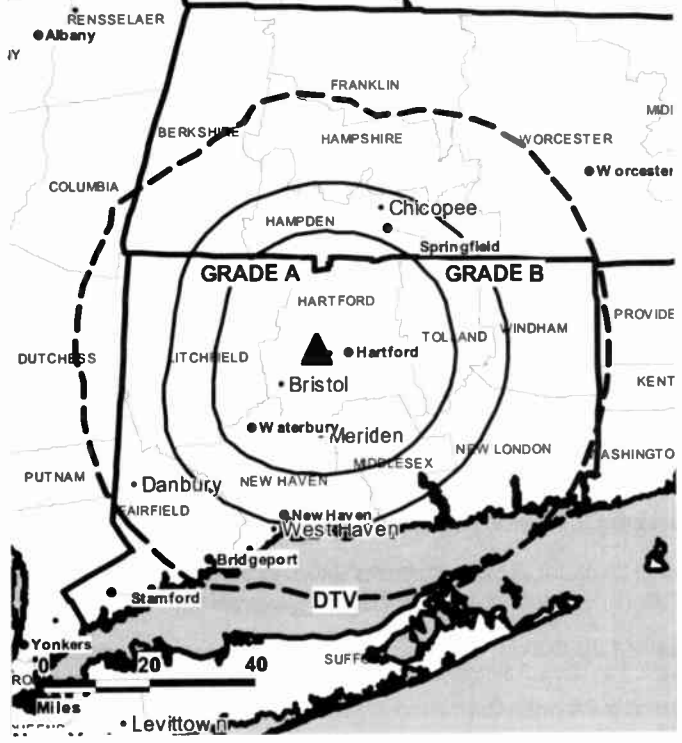
Rob Donner, National Sales Manager.

Francis R. Vaccari, Chief Engineer.

Pam Bias, Controller.

Renee Barbour, Traffic & Program Manager.

WUVN-DT BMPCDT-20011011AAU GRANTED: 11/26/2001



© 2009 Warren Communications News

Margaret E. Godin, Marketing, Sales & Promotion Manager.

Francis Concepcion, Production Manager.

City of License: Hartford. **Station DMA:** Hartford & New Haven, CT. **Rank:** 30.

Nielsen Data: Not available.

Connecticut — New Britain

WVIT Ch. 30

Network Service: NBC.

Licensee: NBC Telemundo License Co., 1299 Pennsylvania Ave. NW, 11th Floor, c/o NBC Inc., Washington, DC 20004.

Studio: 1422 New Britain Ave., West Hartford, CT 06110.

Mailing Address: 1422 New Britain Ave., West Hartford, CT 06110.

Phone: 860-521-3030. **Fax:** 860-521-3110.

E-mail: pat.derico@nbc.com

Web Site: http://www.nbc30.com

Technical Facilities: Channel No. 30 (566-572 MHz). Authorized power: 5000-kw max. visual, 500-kw aural. Antenna: 1485-ft above av. terrain, 1129-ft. above ground, 1849-ft. above sea level.

Latitude 41° 42' 02"
Longitude 72° 49' 57"

Transmitter: Rattlesnake Mountain, U.S. Rte. 6, Farmington.

Note: Latitude and longitude coordinates shown are based on the North American Datum of 1927 (NAD 27) as currently required by the Mass Media Bureau of the FCC.

Multichannel TV Sound: Stereo and separate audio program.

Satellite Earth Stations: Transmitter Comark; Harris, 6.1-meter Ku-band; Scientific-Atlanta, 7-meter C-band; Andrew, 2.4-meter Ku-band; RCA Americom, 3.5-meter Ku-band; Harris, 3.5-meter Ku-band; Scientific-Atlanta, M/A-Corn, Harris, DX Engineering receivers.

SNG Mobile Dish: Andrew, 2.3-meter Ku-band.

LMA: Local marketing agreement with WHPX (X), New London.

Ownership: NBC Universal (Group Owner).

Began Operation: February 13, 1953. Sale to current owner from Viacom International approved by FCC November 6, 1997 (Television Digest, Vol. 37:31). Sale to Viacom International Inc. by Plains TV Corp. approved by FCC March 13, 1978 (Vol. 17:25). Sale to Plains by NBC approved by FCC September 23, 1959 (Vol. 15:26, 28, 39). Sale to NBC of WKNB-TV-AM by Julian Gross and Associates approved by FCC December 12, 1956 (Vol. 11:2, 9, 22, 26; 12:50).

Represented (sales): NBC Universal Sales & Marketing.

Personnel:

Pat DeRico, Vice President, Sales.

Mike St. Peter, Vice President, News.

Keith Barbaria, Operations & Engineering Director.

Mike Scoppa, National Sales Manager.

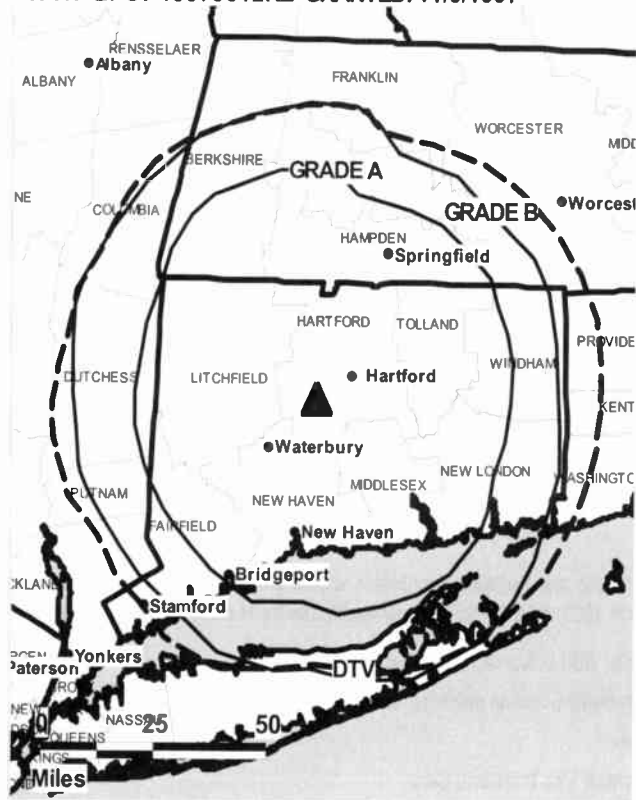
Phil Speliopoulos, News Operations & Production Manager.

Karen Webb, Finance Director.

Ronni Attenello, Programming Director.

Colleen Nemeck, Traffic Manager.

WVIT BPCT-19970612KE GRANTED: 11/6/1997



Emma Asante, Community Affairs Director.

City of License: New Britain. **Station DMA:** Hartford & New Haven, CT. **Rank:** 30.

Circulation © 2008 Nielsen. Coverage based on Nielsen study.

GrandTotal	Cable TV Households	Non-cable TV Households	Total TV Households
Estimated Station Totals *	1,269,900	250,550	1,520,450
Average Weekly Circulation (2008)	643,202	97,151	740,353
Average Daily Circulation (2008)			343,066
Station DMA Total	Cable TV Households	Non-cable TV Households	Total TV Households
Estimated Station Totals *	829,900	177,590	1,007,490
Average Weekly Circulation (2008)	509,554	90,077	599,631
Average Daily Circulation (2008)			290,225
Other DMA Total	Cable TV Households	Non-cable TV Households	Total TV Households
Estimated Station Totals *	440,000	72,960	512,960
Average Weekly Circulation (2008)	133,648	7,074	140,722
Average Daily Circulation (2008)			52,841

*Estimated station totals are sums of the Nielsen TV and Cable TV household estimates for each county in which the station registers viewing of more than 5% as per the Nielsen Survey Methods.

WVIT-DT
Ch. 35

Network Service: NBC.

Licensee: NBC Telemundo License Co., 1299 Pennsylvania Ave. NW, 11th Floor, c/o NBC Inc., Washington, DC 20004.

Studio: 1422 New Britain Ave., West Hartford, CT 06110.

Mailing Address: 1422 New Britain Ave., West Hartford, CT 06110.

Phone: 860-521-3030. **Fax:** 860-521-3110.

E-mail: pat.derico@nbc.com

Web Site: <http://www.nbc30.com>

Technical Facilities: Channel No. 35 (596-602 MHz). Authorized power: 250-kw max. visual, aural. Antenna: 1424-ft above av. terrain, 1024-ft. above ground, 1745-ft. above sea level.

Latitude	41°	42'	02"
Longitude	79°	49'	57"

Note: Latitude and longitude coordinates shown are based on the North American Datum of 1927 (NAD 27) as currently required by the Mass Media Bureau of the FCC.

Ownership: NBC Universal (Group Owner).

Began Operation: Station operating; no on-air date

Personnel:

Pat DeRico, Vice President, Sales.

Mike St. Peter, Vice President, News.

Keith Barbaria, Operations & Engineering Director.

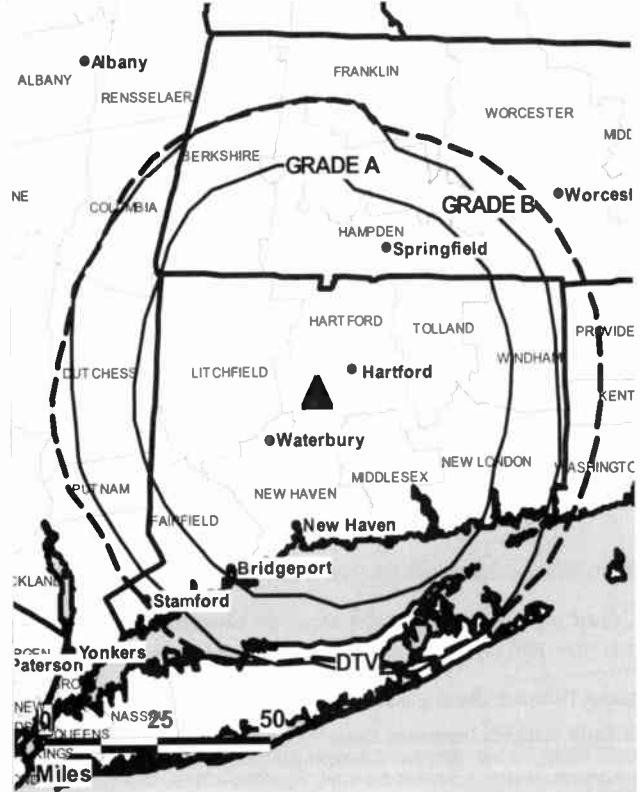
Mike Scoppa, National Sales Manager.

Karen Webb, Finance Director.

Ronni Attenello, Programming Director.

Phil Speliopoulos, News Operations & Production Manager.

WVIT-DT BLCDT-20041203AEF GRANTED: 4/8/2005



© 2009 Warren Communications News

Colleen Nemeck, Traffic Manager.

Emma Asante, Community Affairs Director.

City of License: New Britain. **Station DMA:** Hartford & New Haven, CT. **Rank:** 30.

Nielsen Data: Not available.

Connecticut — New Haven

**WCTX
Ch. 59**

Network Service: MNT.

Licensee: WTNH Broadcasting Inc., 4 Richmond Square, Suite 200, Providence, RI 02906.

Studio: 8 Elm St., New Haven, CT 06510.

Mailing Address: 8 Elm St., New Haven, CT 06510.

Phone: 203-782-5900; 203-784-8888. **Fax:** 203-782-5995.

E-mail: feedback@wctx.com

Web Site: http://www.myzone.tv

Technical Facilities: Channel No. 59 (740-746 MHz). Authorized power: 5000-kw max. visual, aural. Antenna: 1030-ft above av. terrain, 709-ft. above ground, 1352-ft. above sea level.

Latitude 41° 25' 23"
Longitude 72° 57' 06"

Transmitter: Talmadge Rd., Hamden.

Note: Latitude and longitude coordinates shown are based on the North American Datum of 1927 (NAD 27) as currently required by the Mass Media Bureau of the FCC.

LMA: Local marketing agreement with WTNH (A), New Haven.

Ownership: LIN TV Corp. (Group Owner).

Began Operation: April 3, 1995. Sale to present owner by K-W TV Inc. approved by FCC January 15, 2002.

Represented (sales): Petry Television Inc.

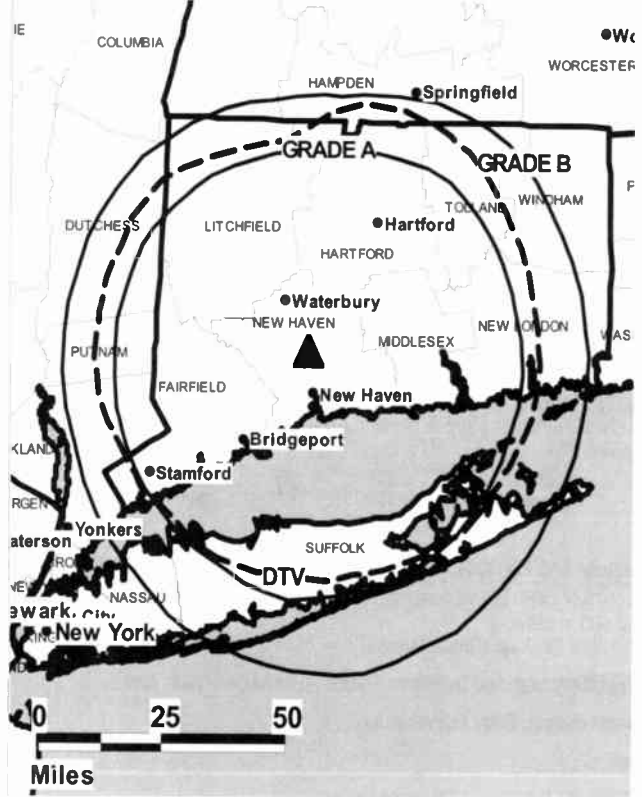
Represented (legal): Covington & Burling.

Personnel:

- Jon Hitchcock, President & General Manager.
- Karen Rorke, Local Sales Manager.
- Sem Dietrich, National Sales Manager.
- Francine Du Verger, Chief Engineer.
- Judi Mickmac, Program Coordinator.
- Paul Spingola, Promotion & New Media Director.
- Melanie Pierce, Traffic Manager.

City of License: New Haven. **Station DMA:** Hartford & New Haven, CT. **Rank:** 30.

WCTX BMPCT-19951208KE GRANTED: 8/6/1996



© 2009 Warren Communications News

Circulation © 2008 Nielsen. Coverage based on Nielsen study.

GrandTotal	Cable TV Households	Non-cable TV Households	Total TV Households
Estimated Station Totals *	1,117,870	216,060	1,333,930
Average Weekly Circulation (2008)	156,378	32,301	188,679
Average Daily Circulation (2008)			57,620
Station DMA Total	Cable TV Households	Non-cable TV Households	Total TV Households
Estimated Station Totals *	829,900	177,590	1,007,490
Average Weekly Circulation (2008)	141,980	27,992	169,972
Average Daily Circulation (2008)			52,723
Other DMA Total	Cable TV Households	Non-cable TV Households	Total TV Households
Estimated Station Totals *	287,970	38,470	326,440
Average Weekly Circulation (2008)	14,398	4,309	18,707
Average Daily Circulation (2008)			4,897

*Estimated station totals are sums of the Nielsen TV and Cable TV household estimates for each county in which the station registers viewing of more than 5% as per the Nielsen Survey Methods.

WCTX-DT

Ch. 39

Network Service: MNT.

Licensee: WTNH Broadcasting Inc., 4 Richmond Square, Suite 200, Providence, RI 02906.

Studio: 8 Elm St., New Haven, CT 06510.

Mailing Address: 8 Elm St., New Haven, CT 06510.

Phone: 203-782-5900; 203-784-8888. **Fax:** 203-782-5995.

E-mail: feedback@wctv.com

Web Site: http://www.myzone.tv

Technical Facilities: Channel No. 39 (320-626 MHz). Authorized power: 170-kw max. visual, aural. Antenna: 988-ft above av. terrain, 620-ft. above ground, 1260-ft. above sea level.

Latitude	41°	25'	22"
Longitude	72°	57'	06"

Note: Latitude and longitude coordinates shown are based on the North American Datum of 1927 (NAD 27) as currently required by the Mass Media Bureau of the FCC.

Ownership: LIN TV Corp. (Group Owner).

Began Operation: Standard Definition. Station operating; no on-air date.

Represented (sales): Petry Television Inc.

Personnel:

Jon Hitchcock, President & General Manager.

Karen Rorke, Local Sales Manager.

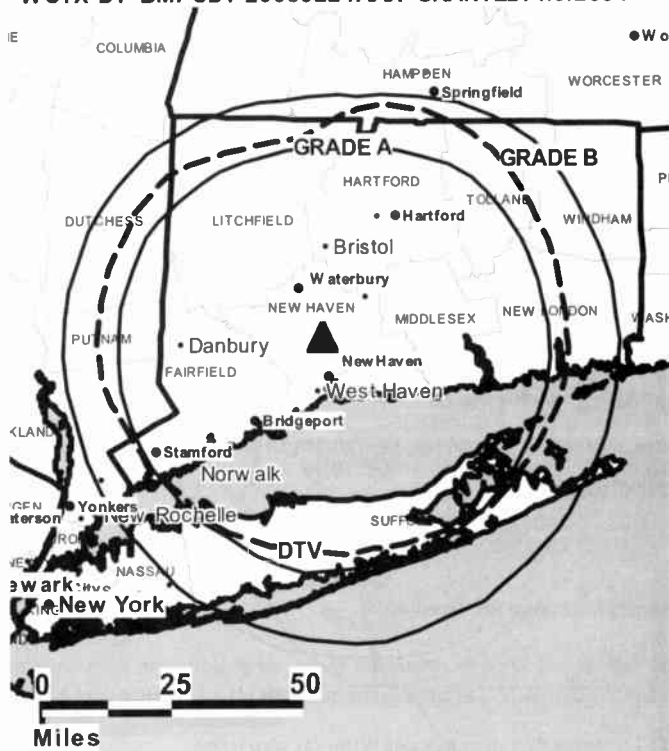
Sem Dietrich, National Sales Manager.

Francine Du Verger, Chief Engineer.

Judi Mickmac, Program Coordinator.

Paul Spingola, Promotion & New Media Director.

WCTX-DT BMPCDT-20030224AAX GRANTED: 1/9/2004



© 2009 Warren Communications News

Melanie Pierce, Traffic Manager.

City of License: New Haven. **Station DMA:** Hartford & New Haven, CT. **Rank:** 30.

Nielsen Data: Not available.

WTNH
Ch. 8

Network Service: ABC.

Licensee: WTNH Broadcasting Inc., 4 Richmond Sq, Ste 200, Providence, RI 02906.

Studios: 10 Columbus Blvd., Hartford, CT 06106; 8 Elm St., New Haven, CT 06510.

Mailing Address: PO Box 1859, New Haven, CT 06508.

Phone: 203-784-8888. **Fax:** 203-789-2010.

E-mail: wtnh@wtnh.com; tony.marinaro@wtnh.com

Web Site: http://www.wtnh.com

Technical Facilities: Channel No. 8 (180-186 MHz). Authorized power: 175-kw visual, aural. Antenna: 1191-ft above av. terrain, 869-ft. above ground, 1509-ft. above sea level.

Latitude 41° 25' 22"
Longitude 72° 57' 06"

Transmitter: Talmadge Rd., Mad Hare Mountain, Hamden.

Note: Latitude and longitude coordinates shown are based on the North American Datum of 1927 (NAD 27) as currently required by the Mass Media Bureau of the FCC.

Multichannel TV Sound: Stereo and separate audio program.

Satellite Earth Stations: Transmitter Larcen; Andrew, 7.3-meter C-band; Harris, 9-meter C-band; Andrew, 4.5-meter C-band; Andrew, 5.6-meter Ku-band; Harris, DX Antenna, Avantek, Andrew receivers.

SNG Mobile Dish: Wolf Coach, 2.3-meter Ku-band.

LMA: Local marketing agreement with WCTX (M), New Haven.

Ownership: LIN TV Corp. (Group Owner).

Began Operation: June 15, 1948. Sale to Chancellor Media Corp. cancelled (Television Digest, Vol. 38:28; 39:12). Sale of controlling interest in LIN from AT&T to Hicks, Muse, Tate & Furst approved by FCC March 2, 1998. (Vol. 37:33, 42, 43; 38:2). Sale to present owners by Cook Inlet Communications Corp. approved by FCC November 14, 1994. Sale to Cook Inlet Communications Corp. by Capital Cities Communications approved by FCC November 14, 1985 (Vol. 25:30, 31). Sale to Capital Cities by Triangle Publications approved by FCC February 24, 1971. Sale to Triangle Publications by Aldo DeDominicis-Patrick J. Goode interests approved by FCC June 20, 1956 (Vol. 12:21, 22, 25, 34).

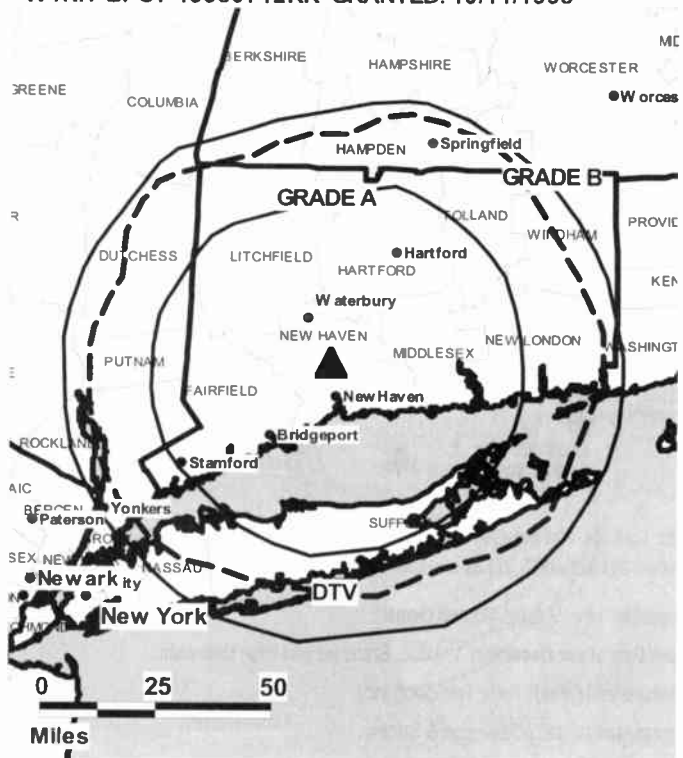
Represented (sales): Petry Television Inc.

Represented (legal): Covington & Burling.

Personnel:

- Jon Hitchcock, President & General Manager.
- Jamie Holowaty, Broadcast Operations Director.
- Roger Hess, General Sales Manager.
- Phil Jermain, Local Sales Manager.
- Roger Megroz, National Sales Manager.
- Francine Du Verger, Engineering Director.
- Judi Mickmac, Program Coordinator.
- Mary Lee Weber, Marketing Director.
- Paul Spingola, Promotion & New Media Director.
- Tony Marinaro, Market Research Director.

WTNH BPCT-19950712KK GRANTED: 10/11/1995



© 2009 Warren Communications News

Connie Fitch, Media Sponsorships Director.

David Holmes, Traffic Manager.

Karen Blank, Business Office Administrator.

City of License: New London. **Station DMA:** Hartford & New Haven, CT. **Rank:** 30.

Circulation © 2008 Nielsen. Coverage based on Nielsen study.

GrandTotal	Cable TV Households	Non-cable TV Households	Total TV Households
Estimated Station Totals *	1,117,870	224,050	1,341,920
Average Weekly Circulation (2008)	650,825	115,230	766,055
Average Daily Circulation (2008)			372,175
Station DMA Total	Cable TV Households	Non-cable TV Households	Total TV Households
Estimated Station Totals *	829,900	177,590	1,007,490
Average Weekly Circulation (2008)	545,716	109,290	655,006
Average Daily Circulation (2008)			329,387
Other DMA Total	Cable TV Households	Non-cable TV Households	Total TV Households
Estimated Station Totals *	287,970	46,460	334,430
Average Weekly Circulation (2008)	105,109	5,940	111,049
Average Daily Circulation (2008)			42,788

*Estimated station totals are sums of the Nielsen TV and Cable TV household estimates for each county in which the station registers viewing of more than 5% as per the Nielsen Survey Methods.

WTNH-DT
Ch. 10

Network Service: ABC.

Licensee: WTNH Broadcasting Inc., 4 Richmond Sq, Ste 200, Providence, RI 02906.

Studios: 10 Columbus Blvd., Hartford, CT 06106; 8 Elm St., New Haven, CT 06510.

Mailing Address: PO Box 1859, New Haven, CT 06508.

Phone: 203-784-8888. **Fax:** 203-787-9698.

E-mail: wtnh@wtnh.com; tony.marinaro@wtnh.com

Web Site: http://www.wtnh.com

Technical Facilities: Channel No. 10 (192-198 MHz). Authorized power: 20.5-kw visual, aural. Antenna: 1122-ft above av. terrain, 801-ft. above ground, 1444-ft. above sea level.

Latitude	41°	25'	22"
Longitude	72°	57'	006"

Note: Latitude and longitude coordinates shown are based on the North American Datum of 1927 (NAD 27) as currently required by the Mass Media Bureau of the FCC.

Ownership: LIN TV Corp. (Group Owner).

Began Operation: December 1, 1998. Standard and High Definition.

Represented (sales): Pety Television Inc.

Represented (legal): Covington & Burling.

Represented (engineering): du Treil, Lundin & Rackley Inc.

Personnel:

Jon Hitchcock, President & General Manager.

Roger Hess, General Sales Manager.

Phil Jermain, Local Sales Manager.

Roger Megroz, National Sales Manager.

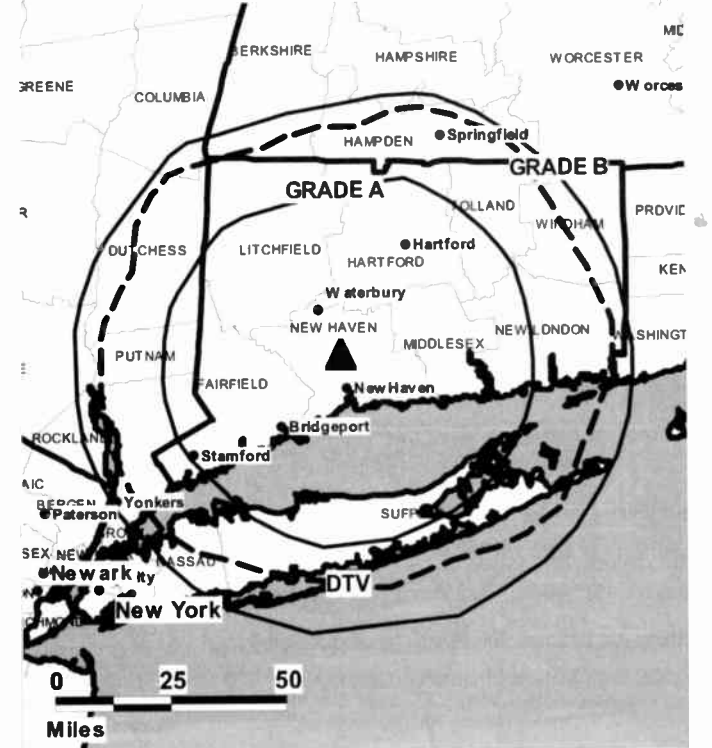
Francine Du Verger, Engineering Director.

Jamie Holowaty, Broadcast Operations Director.

Paul Spingola, Promotion & New Media Director.

Judi Mickmac, Program Coordinator.

WTNH-DT BMPCDT-20031219ACC GRANTED: 2/24/2004



© 2009 Warren Communications News

Mary Lee Weber, Marketing Director.

Tony Marinaro, Market Research Director.

Connie Fitch, Media Sponsorships Director.

David Holmes, Traffic Manager.

Karen Blank, Business Office Administrator.

City of License: New Haven. **Station DMA:** Hartford & New Haven, CT. **Rank:** 30.

Nielsen Data: Not available.

**WHPX
Ch. 26**

Network Service: ION.

Licensee: Paxson Hartford License Inc., 601 Clearwater Park Rd., West Palm Beach, FL 33401-6233.

Studio: 3 Shaws Cove, Suite 226, New London, CT 06320.

Mailing Address: 3 Shaws Cove, Suite 226, New London, CT 06320.

Phone: 860-678-8426; 860-444-2626. **Fax:** 860-440-2601.

E-mail: josephkoker@ionmedia.com

Web Site: http://www.ionmedia.com

Technical Facilities: Channel No. 26 (542-548 MHz). Authorized power: 2820-kw max. visual, 282-kw aural. Antenna: 1250-ft above av. terrain, 1165-ft. above ground, 1467-ft. above sea level.

Latitude 41° 25' 04"
Longitude 72° 11' 55"

Holds CP for change to 1263-ft above av. terrain, 1167-ft. above ground, 1477-ft. above sea level; lat. 41° 25' 03", long. 72° 11' 55", BPCT-20051007AAM.

Transmitter: 1.3-mi. SE on Hwy. 85, Montville.

Note: Latitude and longitude coordinates shown are based on the North American Datum of 1927 (NAD 27) as currently required by the Mass Media Bureau of the FCC.

Satellite Earth Stations: Transmitter Townsend; Winegard, 3-meter KC-band; Comtech, 5-meter C-band; Pinzone, DX Engineering receivers.

LMA: Local marketing agreement with WVIT (N), New Britain.

Ownership: ION Media Networks Inc. (Group Owner).

Began Operation: September 15, 1986. Transfer of control by ION Media Networks Inc. from Paxson Management Corp. & Lowell W. Paxson to CIG Media LLC approved by FCC December 31, 2007. Paxson Communications Corp. became ION Media Networks Inc. on June 26, 2006. Sale to Paxson Communications Corp. by DP Media Inc. approved by FCC February 25, 2000. Sale to DP Media Inc. by Roberts Broadcasting of Hartford LLC approved by FCC October 8, 1998. Sale to Roberts Broadcasting of Hartford LLC by Paxson Communications Corp. approved by FCC January 24, 1997. Sale to Paxson Communications Corp. by R & R Media Corp. approved by FCC January 27, 1995. Sale to ValueVision International by R & R Media Corp. approved by FCC January 27, 1994, but never consummated. Transfer of control by R & R Media from Neil A. Denenberg, et al., to Richard R. Rangoon approved by FCC January 27, 1987.

Represented (legal): Dow Lohnes PLLC.

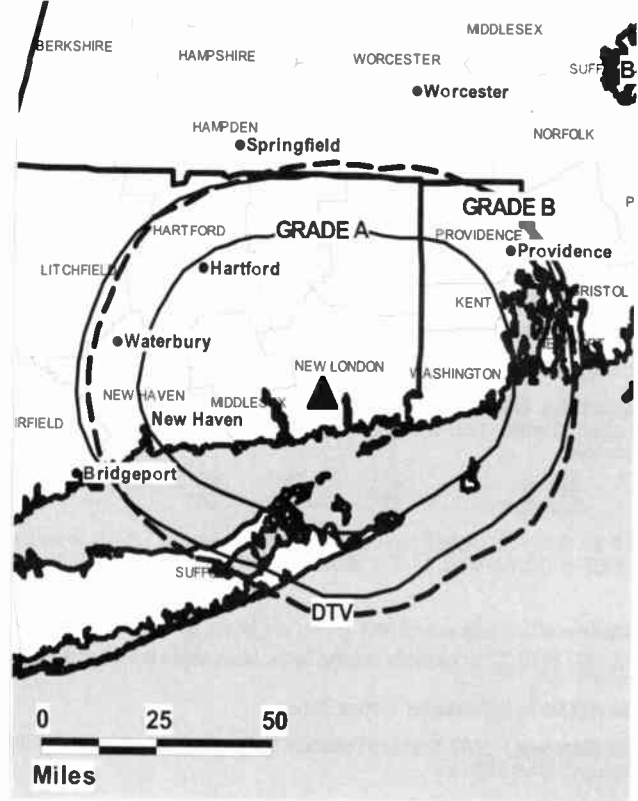
Personnel:

Bob Tiodor, Chief Engineer.

Deborah Reed-Iler, Business Manager.

Aaron Kaplan, Traffic Manager.

WHPX BPCT-20051007AAM GRANTED: 1/30/2007



© 2009 Warren Communications News

City of License: New London. **Station DMA:** Hartford & New Haven, CT. **Rank:** 30.

Circulation © 2008 Nielsen. Coverage based on Nielsen study.

GrandTotal	Cable TV Households	Non-cable TV Households	Total TV Households
Estimated Station Totals *	171,990	0	171,990
Average Weekly Circulation (2008)	9,555	0	9,555
Average Daily Circulation (2008)			2,541
Station DMA Total	Cable TV Households	Non-cable TV Households	Total TV Households
Estimated Station Totals *	171,990	0	171,990
Average Weekly Circulation (2008)	9,555	0	9,555
Average Daily Circulation (2008)			2,541

*Estimated station totals are sums of the Nielsen TV and Cable TV household estimates for each county in which the station registers viewing of more than 5% as per the Nielsen Survey Methods.

Connecticut — New London

WHPX-DT
Ch. 34

Network Service: ION.

Licensee: Paxson Hartford License Inc., 601 Clearwater Park Rd., West Palm Beach, FL 33401-6233.

Studio: 3 Shaws Cove, Suite 226, New London, CT 06320.

Mailing Address: 3 Shaws Cove, Suite 226, New London, CT 06320.

Phone: 860-444-2626. **Fax:** 860-440-2601.

E-mail: josephkoker@ionmedia.com

Web Site: <http://www.ionmedia.com>

Technical Facilities: Channel No. 34 (590-596 MHz). Authorized power: 90-kw max. visual, aural. Antenna: 1207-ft above av. terrain, 1111-ft. above ground, 1421-ft. above sea level.

Latitude	41°	25'	03"
Longitude	72°	11'	55"

Holds CP for change to channel number 26, 95-kw max. visual, 1260-ft above av. terrain, 1167-ft. above ground, 1472-ft. above sea level; BPCDT-20080313ABQ.

Note: Latitude and longitude coordinates shown are based on the North American Datum of 1927 (NAD 27) as currently required by the Mass Media Bureau of the FCC.

Ownership: ION Media Networks Inc. (Group Owner).

Began Operation: May 1, 2002. Standard Definition. Station plans to broadcast digitally on its analog channel allotment.

Represented (legal): Dow Lohnes PLLC.

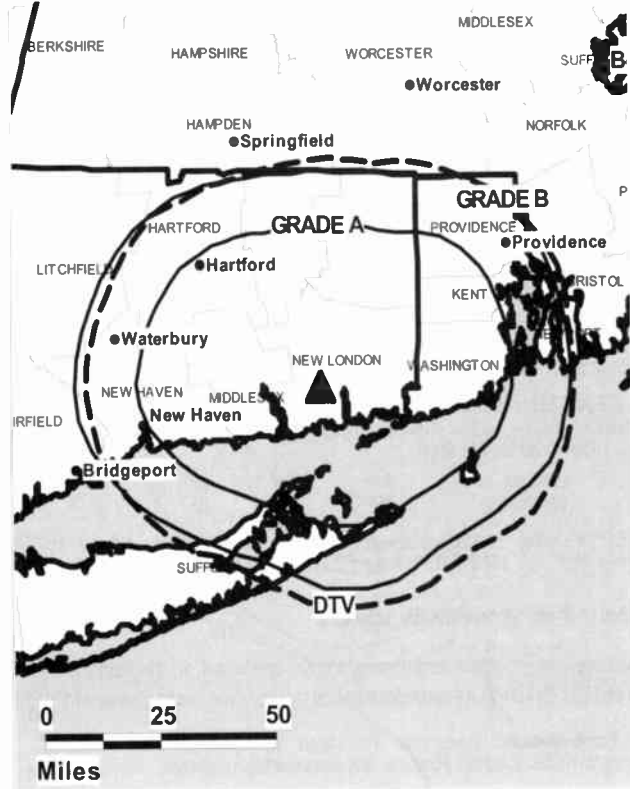
Personnel:

Bob Tiodor, Chief Engineer.

Deborah Reed-Iler, Business Manager.

Aaron Kaplan, Traffic Manager.

WHPX-DT BPCDT-20080313ABQ GRANTED: 3/17/2008



© 2009 Warren Communications News

City of License: New London. **Station DMA:** Hartford & New Haven, CT. **Rank:** 30.
Nielsen Data: Not available.

Connecticut — Waterbury

WTXX
Ch. 20

Network Service: CW.

Licensee: WTXX Inc., One Corporate Center, Hartford, CT 06103.

Studio: One Corporate Center, Hartford, CT 06103.

Mailing Address: One Corporate Center, Hartford, CT 06103.

Phone: 860-723-2020. **Fax:** 860-727-0158.

E-mail: pbrenner@tribune.com

Web Site: http://cw20.trb.com

Technical Facilities: Channel No. 20 (506-512 MHz). Authorized power: 2240-kw max. & 1700-kw horizontal visual, 224-kw & 170-kw horizontal aural. Antenna: 1200-ft above av. terrain, 1013-ft. above ground, 1749-ft. above sea level.

Latitude 41° 31' 04"
Longitude 73° 01' 07"

Transmitter: 37 Peach Orchard Rd., Prospect, CT 06712.

Note: Latitude and longitude coordinates shown are based on the North American Datum of 1927 (NAD 27) as currently required by the Mass Media Bureau of the FCC.

Multichannel TV Sound: Stereo only.

Satellite Earth Stations: Transmitter Townsend; Scientific-Atlanta, 7-meter C-band; M/A-Com, 3.7-meter Ku-band; Scientific-Atlanta, M/A-Com receivers.

LMA: Local marketing agreement with WTIC (F), Hartford.

Ownership: Tribune Broadcasting Co. (Group Owner).

Began Operation: September 4, 1953. Transfer of control from public shareholders of the Tribune Co. to Tribune Employee Stock Ownership Plan approved by FCC November 30, 2007. Transfer of control to present owner by Counterpoint Communications Inc. approved by the FCC August 3, 2001. Sale to Counterpoint Communications Inc. by Channel 20 Licensee Inc. approved by FCC January 14, 1993. Transfer of control by Channel 20 Licensee Inc. to Renaissance Communications Corp. from Michael Finkelstein approved by FCC June 15, 1989. Sale to Channel 20 Licensee Inc. (then Channel 20 Enterprises LP) approved by FCC November 9, 1981.

Represented (legal): Dow Lohnes PLLC.

Personnel:

Richard Graziano, Senior Vice President & General Manager.

Mark Oxton, General Sales Manager.

Janet Robinson, Local Sales Manager.

Mike Delales, National Sales Manager.

Paul Brenner, Chief Engineer.

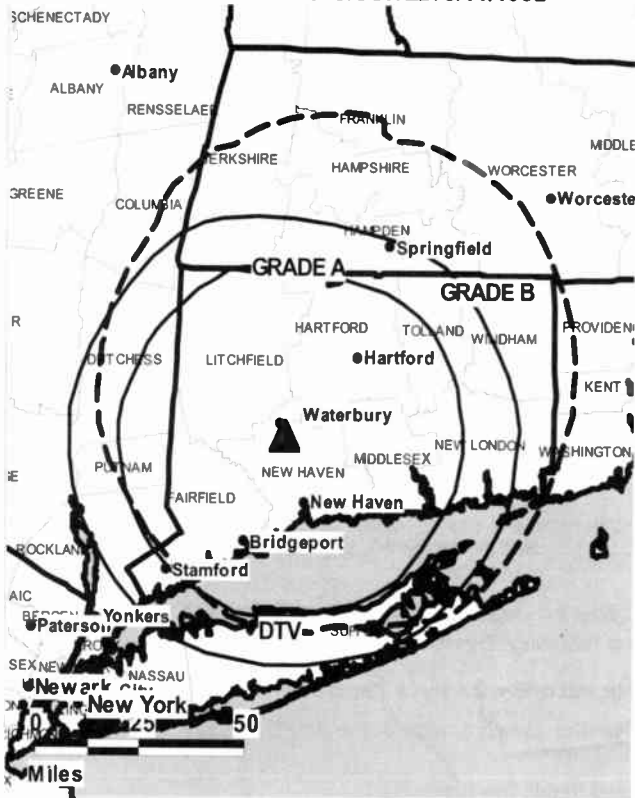
Jen Dekarz, Business Manager.

John Mason, Program & Creative Services Director.

Mike Zakrzewski, Production Manager.

Ruth Stroman, Traffic Manager.

WTXX BMPCT-19820223KG GRANTED: 3/11/1982



© 2009 Warren Communications News

City of License: Waterbury. **Station DMA:** Hartford & New Haven, CT. **Rank:** 30.

Circulation © 2008 Nielsen. Coverage based on Nielsen study.

GrandTotal	Cable TV Households	Non-cable TV Households	Total TV Households
Estimated Station Totals *	1,117,870	216,060	1,333,930
Average Weekly Circulation (2008)	217,310	40,255	257,565
Average Daily Circulation (2008)			77,147
Station DMA Total	Cable TV Households	Non-cable TV Households	Total TV Households
Estimated Station Totals *	829,900	177,590	1,007,490
Average Weekly Circulation (2008)	164,324	38,101	202,425
Average Daily Circulation (2008)			62,457
Other DMA Total	Cable TV Households	Non-cable TV Households	Total TV Households
Estimated Station Totals *	287,970	38,470	326,440
Average Weekly Circulation (2008)	52,986	2,154	55,140
Average Daily Circulation (2008)			14,690

*Estimated station totals are sums of the Nielsen TV and Cable TV household estimates for each county in which the station registers viewing of more than 5% as per the Nielsen Survey Methods.

WTXX-DT
Ch. 12

Network Service: CW.

Grantee: WTXX Inc., One Corporate Center, Hartford, CT 06103.

Studio: One Corporate Center, Hartford, CT 06103.

Mailing Address: One Corporate Center, Hartford, CT 06103.

Phone: 860-723-2020. **Fax:** 800-727-0158.

E-mail: pbrenner@tribute.com

Web Site: http://cw20.trb.com

Technical Facilities: Channel No. 12 (204-210 MHz). Authorized power: 1.7-kw visual, aural. Antenna: 1690-ft above av. terrain, 1304-ft. above ground, 2014-ft. above sea level.

Latitude	41°	42'	13"
Longitude	72°	49'	57"

Holds CP for change to channel number 20, 52-kw max. visual, 1693-ft above av. terrain, 1309-ft. above ground, 2018-ft. above sea level; BPCDT-20080328AIO.

Note: Latitude and longitude coordinates shown are based on the North American Datum of 1927 (NAD 27) as currently required by the Mass Media Bureau of the FCC.

Ownership: Tribune Broadcasting Co. (Group Owner).

Began Operation: January 1, 2003. Station plans to broadcast digitally on its analog channel allotment.

Represented (legal): Dow Lohnes PLLC.

Personnel:

Richard Graziano, Senior Vice President & General Manager.

Mark Oxton, General Sales Manager.

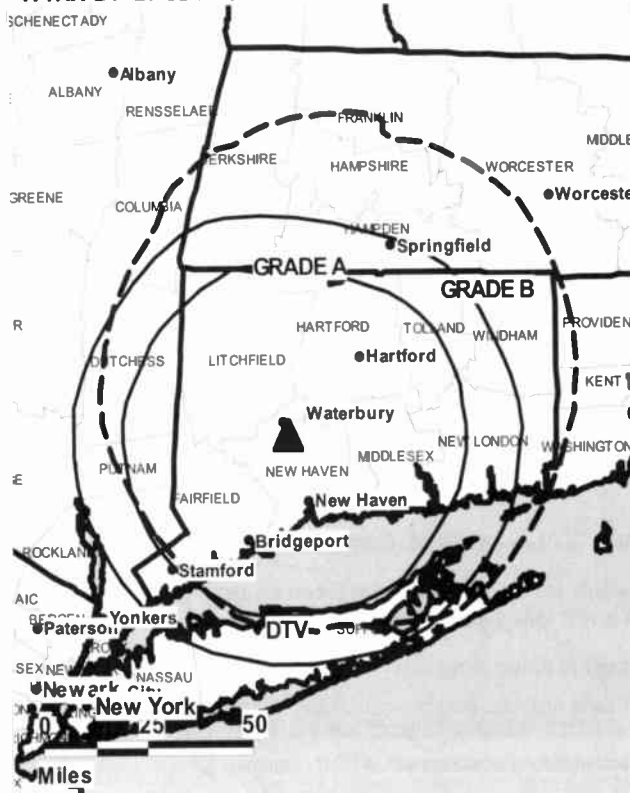
Janet Robinson, Local Sales Manager.

Mike Delales, National Sales Manager.

Paul Brenner, Chief Engineer.

Jen Dekarz, Business Manager.

WTXX-DT BPCDT-20080328AIO GRANTED: 4/24/2008



© 2009 Warren Communications News

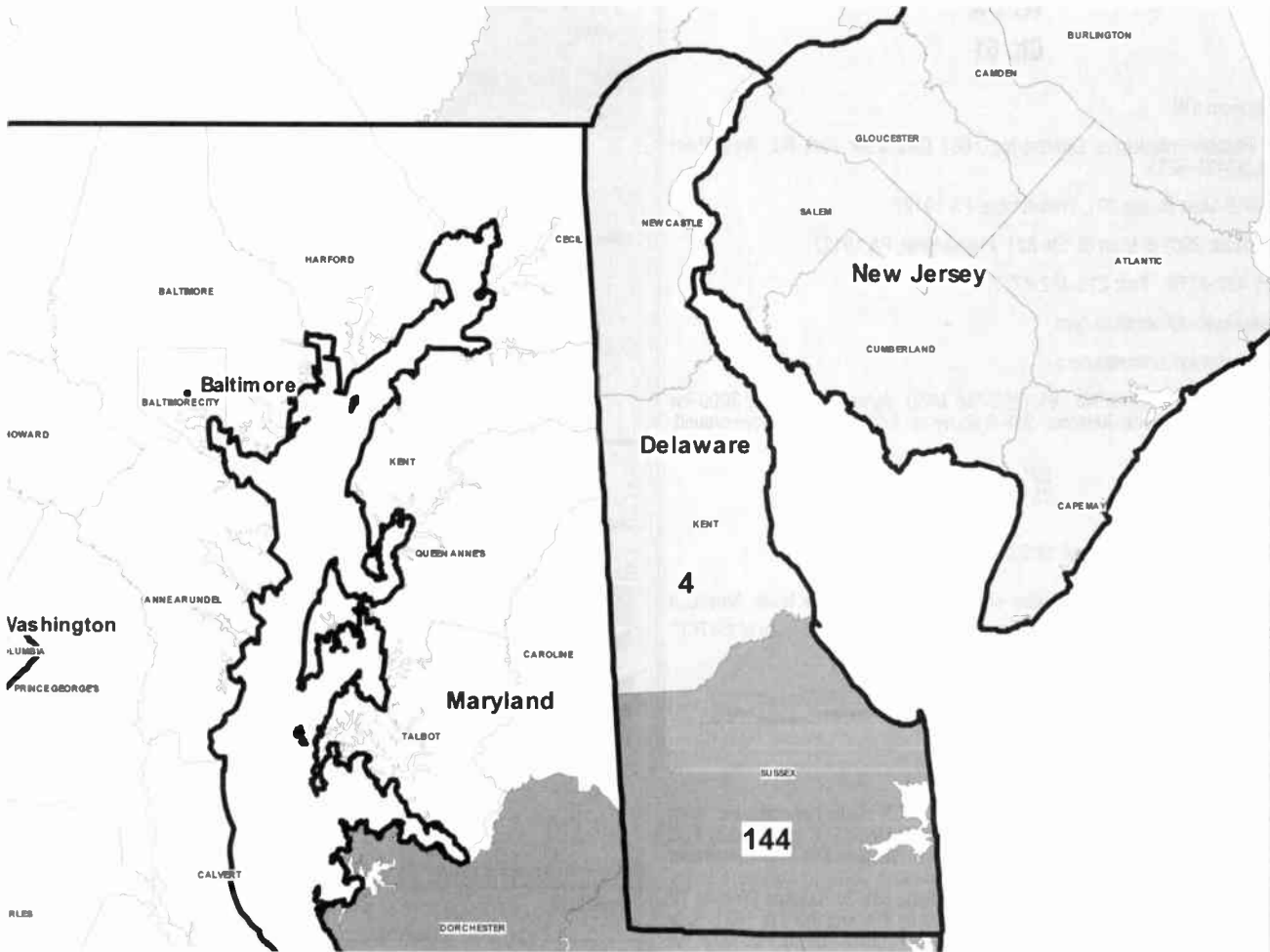
John Mason, Program & Creative Services Director.

Mike Zakrzewski, Production Director.

Ruth Stroman, Traffic Manager.

City of License: Waterbury. **Station DMA:** Hartford & New Haven, CT. **Rank:** 30.

Nielsen Data: Not available.



© 2009 Warren Communications News

MARKET	NIELSEN DMA TV HOUSEHOLDS	RANK
Philadelphia, PA	2,950,220	4
Salisbury, MD	157,940	144

MARKET AREA COMMERCIAL STATIONS

KYW-DT (26); KYW-TV (3); WBPH-DT (9); WBPH-TV (60); WCAU (10); WCAU-DT (67); WFMZ-DT (46); WFMZ-TV (69); WGTW-DT (27); WGTW-TV (48); WMCN-DT (44); WMGM-DT (36); WMGM-TV (40); WPHL-DT (54); WPHL-TV (17); WPPX (61); WPPX-DT (31); WPSG (57); WPSG-DT (32); WPVI-DT (64); WPVI-TV (6); WTVE (51); WTVE-DT (25); WTXF-DT (42); WTXF-TV (29); WUVP-DT (66); WUVP-TV (65); WWSI (62); WWSI-DT (49)

WBOC-DT (21); WBOC-TV (16); WMDT (47); WMDT-DT (53)

Delaware *Digital* Station Totals as of October 1, 2008

	VHF	UHF	TOTAL
Commercial Television	0	1	1
Educational Television	0	2	2
	0	3	3

Delaware Analog Station Totals as of October 1, 2008

	VHF	UHF	TOTAL
Commercial Television	0	1	1
Educational Television	1	1	2
	1	2	3

Delaware — Wilmington

**WPPX
Ch. 61**

Network Service: ION.

Licensee: Paxson Philadelphia License Inc., 601 Clearwater Park Rd, West Palm Beach, FL 33401-6233.

Studio: 3901-B Main St, Ste 301, Philadelphia, PA 19127.

Mailing Address: 3901-B Main St, Ste 301, Philadelphia, PA 19127.

Phone: 215-482-4770. **Fax:** 215-482-4777.

E-mail: josephkoker@ionmedia.com

Web Site: http://www.ionmedia.com

Technical Facilities: Channel No. 61 (752-758 MHz). Authorized power: 3000-kw max. visual, 300-kw aural. Antenna: 958-ft above av. terrain, 950-ft. above ground, 1049-ft. above sea level.

Latitude 39° 41' 43"
Longitude 75° 17' 55"

Transmitter: Old Vestry Rd., 2.8-mi. NNE of Woodstown.

Note: Latitude and longitude coordinates shown are based on the North American Datum of 1927 (NAD 27) as currently required by the Mass Media Bureau of the FCC.

Multichannel TV Sound: Stereo only.

Satellite Earth Stations: Transmitter Comark; Vertex, 6.1-meter C-band; AFC, 4-meter Ku-band.

Ownership: ION Media Networks Inc. (Group Owner).

Began Operation: July 9, 1986. Transfer of control by ION Media Networks Inc. from Paxson Management Corp. & Lowell W. Paxson to CIG Media LLC approved by FCC December 31, 2007. Paxson Communications Corp. became ION Media Networks Inc. on June 26, 2006. Sale to Paxson Communications Corp. by Delaware Valley Broadcasters LP approved by FCC January 20, 1995. Sale to National Minority TV Inc. by Delaware Valley Broadcasters LP dismissed by FCC October 10, 1991. Sale to WTGI-TV Inc. by Delaware Valley Broadcasters LP dismissed by FCC July 19, 1991.

Represented (legal): Dow Lohnes PLLC.

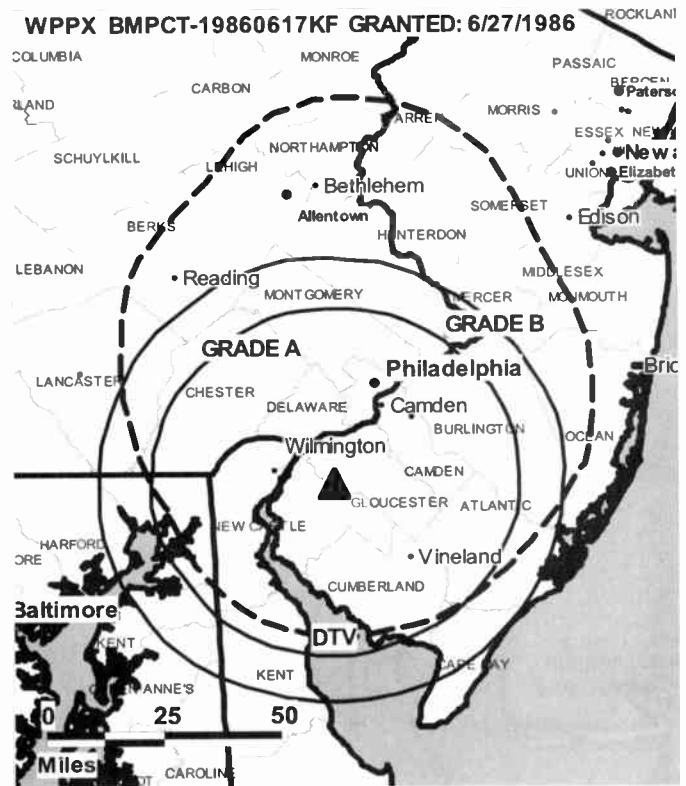
Personnel:

Maria Alpothitis, General Sales Manager.

Mark Moss, Chief Engineer.

Darryl Green, Traffic Manager.

City of License: Wilmington. **Station DMA:** Philadelphia, PA. **Rank:** 4.



© 2009 Warren Communications News

Circulation © 2008 Nielsen. Coverage based on Nielsen study.

GrandTotal	Cable TV Households	Non-cable TV Households	Total TV Households
Estimated Station Totals *	1,981,270	315,030	2,296,300
Average Weekly Circulation (2008)	219,311	27,274	246,585
Average Daily Circulation (2008)			47,676
Station DMA Total	Cable TV Households	Non-cable TV Households	Total TV Households
Estimated Station Totals *	1,981,270	315,030	2,296,300
Average Weekly Circulation (2008)	219,311	27,274	246,585
Average Daily Circulation (2008)			47,676

*Estimated station totals are sums of the Nielsen TV and Cable TV household estimates for each county in which the station registers viewing of more than 5% as per the Nielsen Survey Methods.

WPPX-DT

Ch. 31

Network Service: ION.

Licensee: Paxson Philadelphia License Inc., 601 Clearwater Park Rd., West Palm Beach, FL 33401-6233.

Studio: 3901-B Main St, Ste 301, Philadelphia, PA 19127.

Mailing Address: 3901-B Main St, Ste 301, Philadelphia, PA 19127.

Phone: 215-482-4770. **Fax:** 215-482-4777.

E-mail: josephkoker@ionmedia.com

Web Site: http://www.ionmedia.com

Technical Facilities: Channel No. 31 (572-578 MHz). Authorized power: 200-kw max. visual, aural. Antenna: 1227-ft above av. terrain, 1147-ft. above ground, 1439-ft. above sea level.

Latitude	40°	002'	30"
Longitude	75°	14'	11"

Requests CP for change to 1000-kw max. visual; BPCDT-20080620AMP.

Transmitter: 2-mi. N of Narbeth, PA.

Note: Latitude and longitude coordinates shown are based on the North American Datum of 1927 (NAD 27) as currently required by the Mass Media Bureau of the FCC.

Ownership: ION Media Networks Inc. (Group Owner).

Began Operation: Station operating; no on-air date

Represented (legal): Dow Lohnes PLLC.

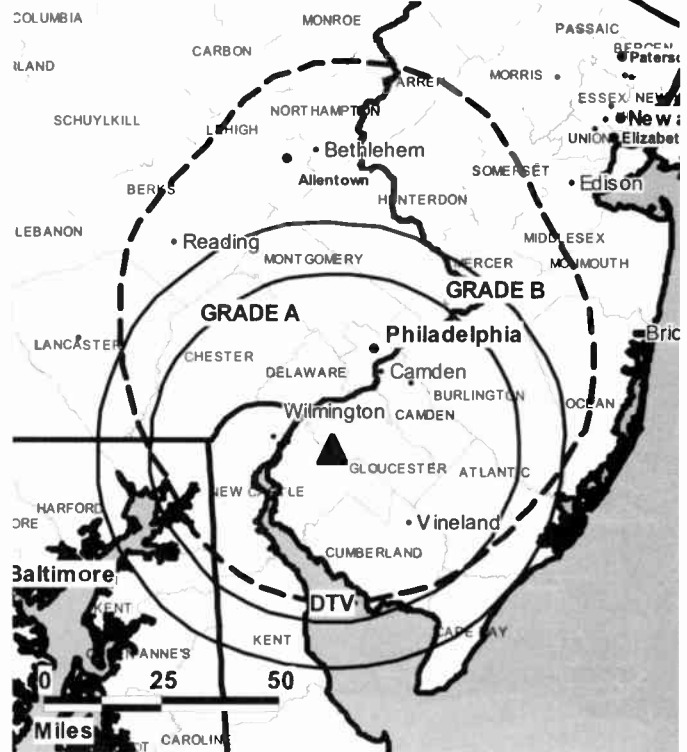
Represented (engineering): Lohnes & Culver.

Personnel:

Maria Alphoritis, General Sales Manager.

Mark Moss, Chief Engineer.

WPPX-DT BPCDT-19990311KF GRANTED: 12/4/2002



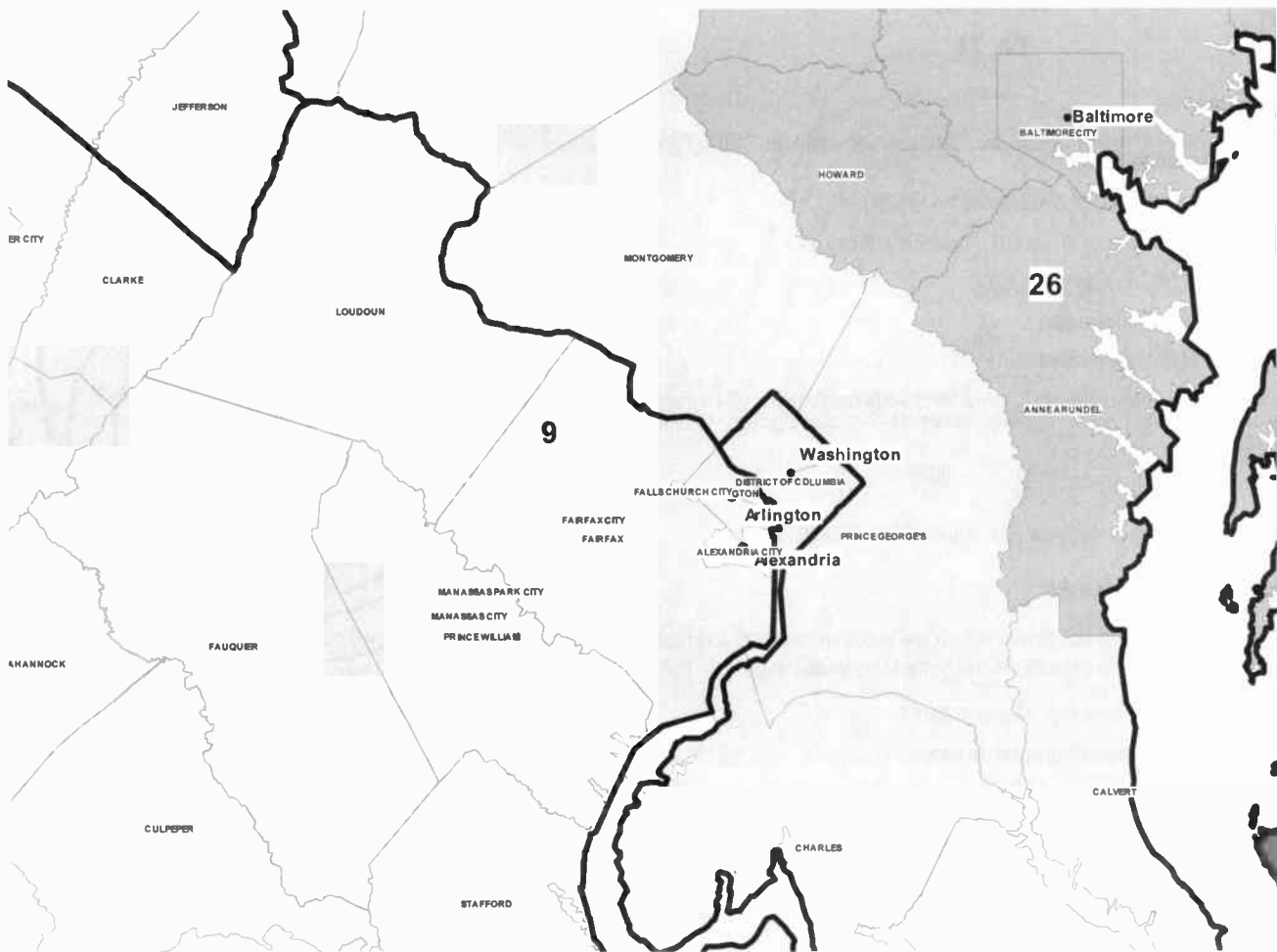
© 2009 Warren Communications News

Darryl Green, Traffic Manager.

City of License: Wilmington. **Station DMA:** Philadelphia, PA. **Rank:** 4.

Nielsen Data: Not available.

District of Columbia



© 2009 Warren Communications News

MARKET	NIelsen DMA TV HOUSEHOLDS	RANK	MARKET AREA COMMERCIAL STATIONS
Washington, DC (Hagerstown, MD)	2,321,610	9	WDCA (20); WDCA-DT (35); WDCW (50); WDCW-DT (51); WFDC-DT (15); WFDC-TV (14); WHAG-DT (26); WHAG-TV (25); WJAL (68); WJAL-DT (39); WJLA-DT (39); WJLA-TV (7); WPXW (66); WPXW-DT (43); WRC-DT (48); WRC-TV (4); WTTG (5); WTTG-DT (36); WUSA (9); WUSA-DT (34); WWPX (60); WWPX-DT (12)
Baltimore, MD	1,102,080	26	WBAL-DT (59); WBAL-TV (11); WBFF (45); WBFF-DT (46); WJZ-DT (38); WJZ-TV (13); WMAR-DT (52); WMAR-TV (2); WNUV (54); WNUV-DT (40); WUTB (24); WUTB-DT (41)

District of Columbia *Digital* Station Totals as of October 1, 2008

	VHF	UHF	TOTAL
Commercial Television	0	6	6
Educational Television	0	2	2
	0	8	8

District of Columbia Analog Station Totals as of October 1, 2008

	VHF	UHF	TOTAL
Commercial Television	4	2	6
Educational Television	0	2	2
	4	4	8

District of Columbia — Washington

WDCA Ch. 20

Network Service: MNT.

Licensee: Fox Television Stations Inc., 5151 Wisconsin Ave. NW, c/o Molly Pauker, Washington, DC 20016.

Studio: 5151 Wisconsin Ave. NW, Washington, DC 20016.

Mailing Address: 5151 Wisconsin Ave. NW, Washington, DC 20016.

Phone: 202-244-5151. **Fax:** 202-244-1745.

E-mail: nancy.krantz@foxtv.com

Web Site: http://www.my20dc.com

Technical Facilities: Channel No. 20 (506-512 MHz). Authorized power: 5010-kw max. & 3090-kw horizontal visual, 400-kw & 309-kw horizontal aural. Antenna: 764-ft above av. terrain, 776-ft. above ground, 1017-ft. above sea level.

Latitude 38° 57' 49.4"
Longitude 77° 06' 18.2"

Transmitter: 5202 River Rd., Bethesda, MD.

Note: Latitude and longitude coordinates shown are based on the North American Datum of 1927 (NAD 27) as currently required by the Mass Media Bureau of the FCC.

Multichannel TV Sound: Stereo only.

Satellite Earth Stations: Harris, 9-meter C-band; Harris, 3-meter C-band; AFC, 4-meter Ku-band; Harris, 6-meter C-band; Harris receivers.

Ownership: Fox Television Holdings Inc. (Group Owner).

Began Operation: April 20, 1966. Sale to Improvement Leasing Co. by Milton Grant & associates approved by FCC May 7, 1969 (Television Digest, Vol. 8:50; 9:19). Sale to Taft Television & Radio by Improvement Leasing Co. approved by FCC August 16, 1979 (Vol. 18:18; 19:30, 33-36). Sale to TVX Broadcast Group by Taft approved by FCC February 20, 1987 (Vol. 27:9, 14, 15). Sale to Paramount Pictures by TVX Broadcast Group approved by FCC 1989. Transfer to Viacom International Inc. by Paramount Communications Inc. 1993-1994. Station, along with KTXH(TV) Houston TX, was swapped for Fox Television Stations Inc.'s KBHK-TV San Francisco, CA. FCC approved deal October 26, 2001 (Vol. 41:33).

Represented (sales): TeleRep Inc.

Represented (legal): Skadden, Arps, Slate, Meagher & Flom LLP.

Personnel:

Glenn Duffy Dyer, Vice President & General Manager.

Patrick Paolini, Vice President, Sales.

Jeff Andrews, Vice President, Engineering & Operations.

Jim Roland, Local Sales Manager.

Matt McLaughlin, National Sales Manager.

Jennifer Cheadle, National Sales Manager.

Sonya Long, Program Director.

Jim Labas, Vice President, Creative Services.

Charmaine Marie-Winter, Traffic Manager.

Nancy Krantz, Public Affairs Coordinator.

WDCA BLCT-2091 ADAMS



City of License: Washington. **Station OMA:** Washington, DC (Hagerstown, MD).

Rank: 9.

Circulation © 2008 Nielsen. Coverage based on Nielsen study.

GrandTotal	Cable TV Households	Non-cable TV Households	Total TV Households
Estimated Station Totals *	1,421,680	788,230	2,209,910
Average Weekly Circulation (2008)	390,220	217,743	607,963
Average Daily Circulation (2008)			169,060
Station DMA Total	Cable TV Households	Non-cable TV Households	Total TV Households
Estimated Station Totals *	1,404,320	738,550	2,142,870
Average Weekly Circulation (2008)	388,143	212,326	600,469
Average Daily Circulation (2008)			168,357
Other DMA Total	Cable TV Households	Non-cable TV Households	Total TV Households
Estimated Station Totals *	17,360	49,680	67,040
Average Weekly Circulation (2008)	2,077	5,417	7,494
Average Daily Circulation (2008)			703

*Estimated station totals are sums of the Nielsen TV and Cable TV household estimates for each county in which the station registers viewing of more than 5% as per the Nielsen Survey Methods.

WDCA-DT
Ch. 35

Network Service: MNT.

Grantee: Fox Television Stations Inc., 5151 Wisconsin Ave. NW, c/o Molly Pauker, Washington, DC 20016.

Studio: 5151 Wisconsin Ave. NW, Washington, DC 20016.

Mailing Address: 5151 Wisconsin Ave. NW, Washington, DC 20016.

Phone: 202-244-5151. Fax: 202-244-1745.

E-mail: nancy.krantz@foxtv.com

Web Site: http://www.my20dc.com

Technical Facilities: Channel No. 35 (596-602 MHz). Authorized power: 500-kw max. visual, aural. Antenna: 745-ft above av. terrain, 627-ft. above ground, 970-ft. above sea level.

Latitude	38°	57'	22"
Longitude	77°	04'	59"

Requests CP for change to 950-kw max. visual; BPCDT-20080620ANP.

Note: Latitude and longitude coordinates shown are based on the North American Datum of 1927 (NAD 27) as currently required by the Mass Media Bureau of the FCC.

Ownership: Fox Television Holdings Inc. (Group Owner).

Began Operation: December 31, 2002.

Represented (legal): Skadden, Arps, Slate, Meagher & Flom LLP.

Personnel:

Glenn Duffy Dyer, Vice President & General Manager.

Patrick Paolini, Vice President, Sales.

Jeff Andrews, Vice President, Engineering & Operations.

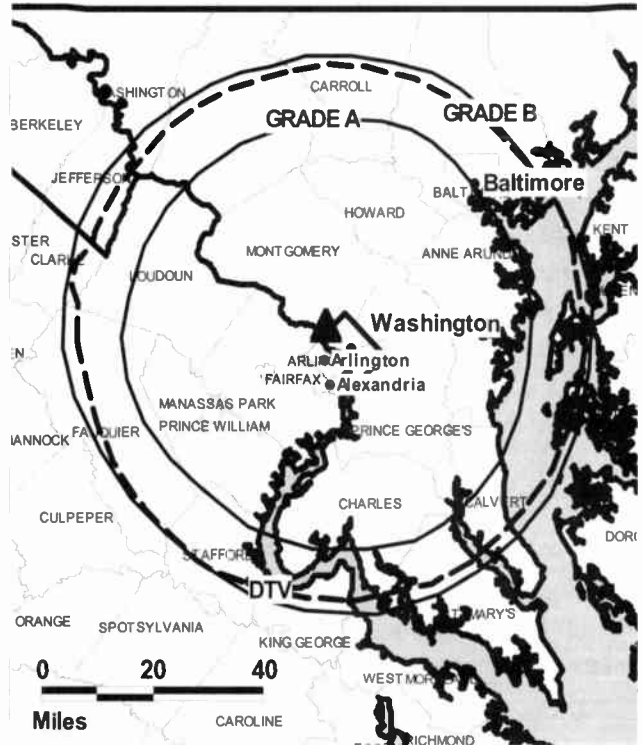
Jim Roland, Local Sales Manager.

Matt McLaughlin, National Sales Manager.

Jennifer Cheadle, National Sales Manager.

Sonya Long, Program Director.

WDCA-DT BMPCDT-20060519ACK GRANTED: 6/20/2006



© 2009 Warren Communications News

Jim Labas, Vice President, Creative Services.

Charmaine Marie-Winter, Traffic Manager.

Nancy Krantz, Public Affairs Coordinator.

City of License: Washington. Station DMA: Washington, DC (Hagerstown, MD).

Rank: 9.

Nielsen Data: Not available.

**WDCW
Ch. 50**

Network Service: CW.

Licensee: WDCW Broadcasting Inc., 2121 Wisconsin Ave NW, Ste 350, Washington, DC 20007.

Studio: 2121 Wisconsin Ave. NW, Suite 350, Washington, DC 20007.

Mailing Address: 2121 Wisconsin Ave. NW, Suite 350, Washington, DC 20007.

Phone: 202-965-5050. **Fax:** 202-965-0050.

E-mail: emeyrowitz@tribune.com

Web Site: http://www.thecwdc.com

Technical Facilities: Channel No. 50 (686-692 MHz). Authorized power: 4168-kw max. visual, aural. Antenna: 828-ft above av. terrain, 735-ft. above ground, 1023-ft. above sea level.

Latitude	38°	57'	44"
Longitude	77°	01'	36"

Note: Latitude and longitude coordinates shown are based on the North American Datum of 1927 (NAD 27) as currently required by the Mass Media Bureau of the FCC.

Satellite Earth Stations: ADM, 3-meter C-band; Scientific-Atlanta, 4-meter C-band.

Ownership: Tribune Broadcasting Co. (Group Owner).

Began Operation: November 1, 1981. Sale to Corridor Broadcasting Corp. by Theodore S. Ledbetter Jr. approved by FCC January 17, 1985. Transfer of control to Jasas Corp. approved by FCC November 29, 1993. Sale to present owner by Jasas Corp. approved by FCC November 16, 1999. Transfer of control from public shareholders of the Tribune Co. to Tribune Employee Stock Ownership Plan approved by FCC November 30, 2007.

Represented (sales): Harrington Righter & Parsons Inc. (HRP).

Represented (legal): Dow Lohnes PLLC.

Personnel:

Eric Meyrowitz, Vice President & General Manager.

Chip Shenkan, General Sales Manager.

Brett Burke, Local Sales Manager.

Nick Doshi, Engineering Director.

Roger Williams, Business Manager.

Jim Byrne, Creative Services, Marketing & Promotion Director.

Janelle Morris, Promotion Coordinator.

Nicole Labbe, Traffic Manager.

City of License: Washington. **Station DMA:** Washington, DC (Hagerstown, MD).

Rank: 9.

WDCW BMPCT-20020726AAN GRANTED: 11/6/2002



© 2009 Warren Communications News

Circulation © 2008 Nielsen. Coverage based on Nielsen study.

GrandTotal	Cable TV Households	Non-cable TV Households	Total TV Households
Estimated Station Totals *	1,453,180	800,250	2,253,430
Average Weekly Circulation (2008)	543,887	257,706	801,593
Average Daily Circulation (2008)			255,732
Station DMA Total	Cable TV Households	Non-cable TV Households	Total TV Households
Estimated Station Totals *	1,404,320	715,730	2,120,050
Average Weekly Circulation (2008)	541,257	251,013	792,270
Average Daily Circulation (2008)			254,173
Other DMA Total	Cable TV Households	Non-cable TV Households	Total TV Households
Estimated Station Totals *	48,860	84,520	133,380
Average Weekly Circulation (2008)	2,630	6,693	9,323
Average Daily Circulation (2008)			1,559

*Estimated station totals are sums of the Nielsen TV and Cable TV household estimates for each county in which the station registers viewing of more than 5% as per the Nielsen Survey Methods.

District of Columbia — Washington

WDCW-DT

Ch. 51

Network Service: CW.

Licensee: WDCW Broadcasting Inc., 2121 Wisconsin Ave NW, Ste 350, Washington, DC 20007.

Studio: 2121 Wisconsin Ave. NW, Suite 350, Washington, DC 20007.

Mailing Address: 2121 Wisconsin Ave. NW, Suite 350, Washington, DC 20007.

Phone: 202-965-5050. **Fax:** 202-965-0050.

E-mail: emeyrowitz@tribune.com

Web Site: <http://www.thecwdc.com>

Technical Facilities: Channel No. 51 (692-698 MHz). Authorized power: 125-kw max. visual, aural. Antenna: 828-ft above av. terrain, 735-ft. above ground, 1023-ft. above sea level.

Latitude	38°	57'	44"
Longitude	77°	01'	36"

Holds CP for change to channel number 50, 122-kw max. visual, 830-ft above av. terrain, 735-ft. above ground, 1024-ft. above sea level; BPCDT-20080229ACH.

Note: Latitude and longitude coordinates shown are based on the North American Datum of 1927 (NAD 27) as currently required by the Mass Media Bureau of the FCC.

Ownership: Tribune Broadcasting Co. (Group Owner).

Began Operation: December 20, 2002. Standard and High Definition. Station plans to operate digitally on its analog channel allotment.

Represented (legal): Dow Lohnes PLLC.

Represented (sales): Harrington Righter & Parsons Inc. (HRP).

Personnel:

Eric Meyrowitz, Vice President & General Manager.

Chip Shenkan, General Sales Manager.

Brett Burke, Local Sales Manager.

Nick Doshi, Engineering Director.

Roger Williams, Business Manager.

WDCW-DT BPCDT-20080229ACH GRANTED: 6/17/2008



© 2009 Warren Communications News

Jim Byrne, Creative Services, Marketing & Promotion Director.

Janelle Morris, Promotion Coordinator.

Nicole Labbe, Traffic Manager.

City of License: Washington. **Station DMA:** Washington, DC (Hagerstown, MD).

Rank: 9.

Nielsen Data: Not available.

District of Columbia — Washington

WJLA-DT Ch. 39

Network Service: ABC.

Licensee: ACC Licensee Inc., 888 Allbritton Blvd., Mount Pleasant, SC 29464.

Studio: 1100 Wilson Blvd., Suite 600, Arlington, VA 22209.

Mailing Address: 1100 Wilson Blvd., Suite 600, Arlington, VA 22209.

Phone: 703-236-9552. **Fax:** 703-236-2345.

E-mail: webteam@wjla.com

Web Site: <http://www.wjla.com>

Technical Facilities: Channel No. 39 (320-626 MHz). Authorized power: 646-kw max. visual, aural. Antenna: 833-ft above av. terrain, 663-ft. above ground, 1073-ft. above sea level.

Latitude	38°	57'	01"
Longitude	77°	04'	47"

Holds CP for change to channel number 7, 13.6-kw visual, 771-ft above av. terrain, 604-ft. above ground, 1013-ft. above sea level; BPCDT-20080507AAI.

Transmitter: 4010 Chesapeake St. NW.

Note: Latitude and longitude coordinates shown are based on the North American Datum of 1927 (NAD 27) as currently required by the Mass Media Bureau of the FCC.

Ownership: Allbritton Communications Co. (Group Owner).

Began Operation: December 1, 1998. Station plans to broadcast digitally on its analog channel allotment.

Represented (legal): Sidley Austin LLP.

Represented (sales): Eagle Television Sales.

Personnel:

Fred Ryan, Vice President & General Manager.

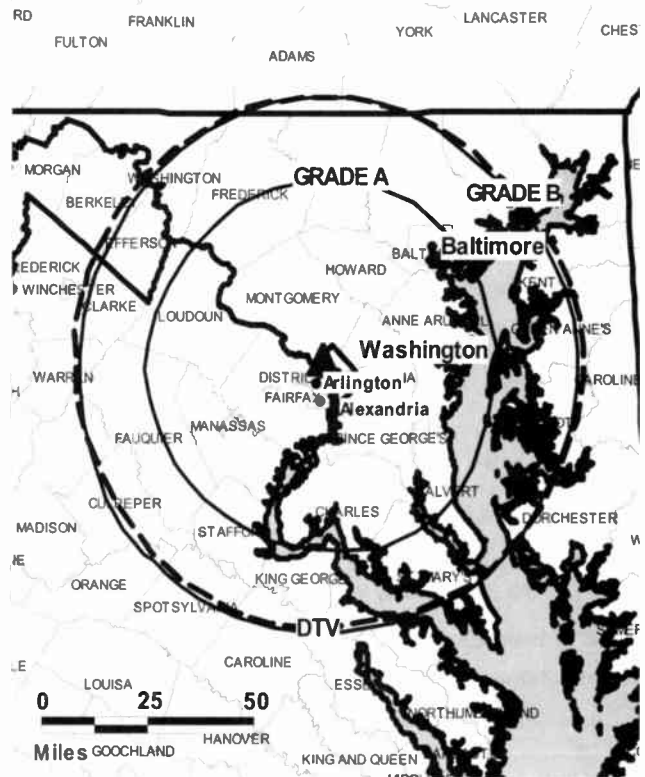
Bill Lord, Vice President, News.

Kevin O'Toole, Vice President, Finance.

Robert Forsythe, Operations Director & Chief Engineer.

Robert Scutari, General Sales Manager.

WJLA-DT BPCDT-20080507AAI GRANTED: 5/12/2008



© 2009 Warren Communications News

Polly Sherard, Sales & Marketing Manager.

Michelle Levy-Williams, Traffic Manager.

Robin Etienne, Program Director.

City of License: Washington. **Station OMA:** Washington, DC (Hagerstown, MD).

Rank: 9.

Nielsen Data: Not available.

District of Columbia — Washington

WJLA-TV Ch. 7

Network Service: ABC.

Licensee: ACC Licensee Inc., 888 Allbritton Blvd., Mount Pleasant, SC 29464.

Studio: 1100 Wilson Blvd., Suite 600, Arlington, VA 22209.

Mailing Address: 1100 Wilson Blvd., Suite 600, Arlington, VA 22209.

Phone: 703-236-9552. **Fax:** 703-236-2345.

E-mail: webteam@wjla.com

Web Site: http://www.wjla.com

Technical Facilities: Channel No. 7 (174-180 MHz). Authorized power: 316-kw visual, 48-kw aural. Antenna: 770-ft above av. terrain, 640-ft. above ground, 1049-ft. above sea level.

Latitude 38° 57' 01"
Longitude 77° 04' 47"

Transmitter: 4010 Chesapeake St. NW.

Note: Latitude and longitude coordinates shown are based on the North American Datum of 1927 (NAD 27) as currently required by the Mass Media Bureau of the FCC.

Multichannel TV Sound: Stereo only.

Satellite Earth Stations: Transmitter GE; Satcom Technologies, 7-meter C-band; Microdyne, 3.1-meter KC-band; Comtech, 3.5-meter KC-band; Andrew, 5-meter C-band; Satcom Technologies, 5.5-meter Ku-band; Microdyne, Comtech receivers.

SNG Mobile Dish: Satcom Technologies, 2.3-meter Ku-band.

Ownership: Allbritton Communications Co. (Group Owner).

Began Operation: October 3, 1947. As WMAL-TV, de facto control transferred with WMAL-AM-FM from Washington Star Communications Inc. to Joe Allbritton in 1975.

Represented (legal): Sidley Austin LLP.

Represented (sales): Eagle Television Sales.

Personnel:

Fred Ryan, Vice President & General Manager.

Bill Lord, Vice President, News.

Kevin O'Toole, Vice President & Finance Director.

Robert Forsythe, Operations Director & Chief Engineer.

Robert Scutari, General Sales Manager.

Polly Sherard, Sales Marketing Manager.

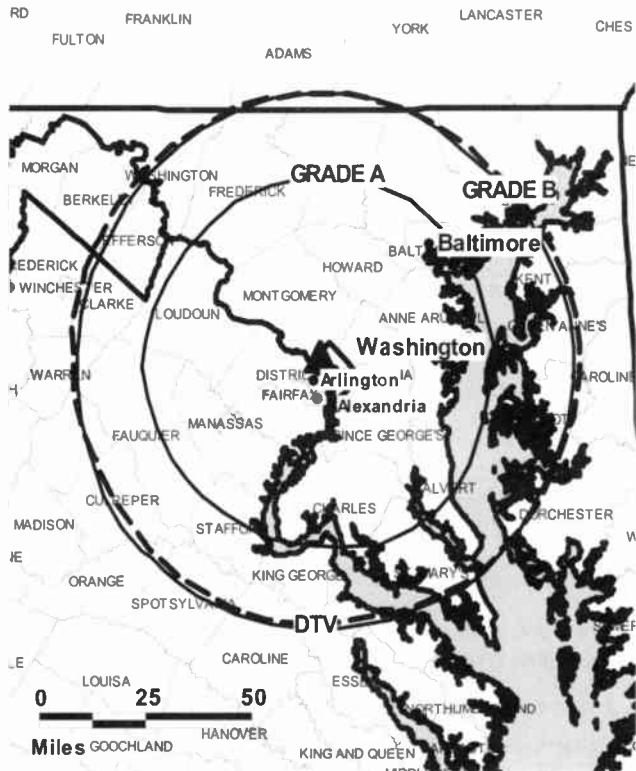
Michelle Levy-Williams, Traffic Manager.

Robin Etienne, Program Director.

City of License: Washington. **Station DMA:** Washington, DC (Hagerstown, MD).

Rank: 9.

WJLA-TV BMPCT-7405 GRANTED: 7/25/1972



© 2009 Warren Communications News

Circulation © 2008 Nielsen. Coverage based on Nielsen study.

GrandTotal	Cable TV Households	Non-cable TV Households	Total TV Households
Estimated Station Totals *	1,744,390	870,200	2,614,590
Average Weekly Circulation (2008)	1,021,894	521,766	1,543,660
Average Daily Circulation (2008)			677,840
Station DMA Total	Cable TV Households	Non-cable TV Households	Total TV Households
Estimated Station Totals *	1,407,360	738,550	2,145,910
Average Weekly Circulation (2008)	900,769	501,494	1,402,263
Average Daily Circulation (2008)			621,302
Other DMA Total	Cable TV Households	Non-cable TV Households	Total TV Households
Estimated Station Totals *	337,030	131,650	468,680
Average Weekly Circulation (2008)	121,125	20,272	141,397
Average Daily Circulation (2008)			56,538

*Estimated station totals are sums of the Nielsen TV and Cable TV household estimates for each county in which the station registers viewing of more than 5% as per the Nielsen Survey Methods.

District of Columbia — Washington

WRC-DT Ch. 48

Network Service: NBC.

Licensee: NBC Telemundo License Co., 1299 Pennsylvania Ave. NW, 11th Floor, c/o NBC Inc., Washington, DC 20004.

Studio: 4001 Nebraska Ave. NW, Washington, DC 20016.

Mailing Address: 4001 Nebraska Ave. NW, Washington, DC 20016.

Phone: 202-885-4000. **Fax:** 202-885-4111.

E-mail: news4pr@nbcuni.com

Web Site: <http://www.nbc4.com>

Technical Facilities: Channel No. 48 (674-680 MHz). Authorized power: 813-kw max. visual, aural. Antenna: 794-ft above av. terrain, 637-ft. above ground, 1024-ft. above sea level.

Latitude	38°	56'	24"
Longitude	77°	04'	54"

Transmitter: 4001 Nebraska Ave. NW.

Note: Latitude and longitude coordinates shown are based on the North American Datum of 1927 (NAD 27) as currently required by the Mass Media Bureau of the FCC.

Ownership: NBC Universal (Group Owner).

Began Operation: November 1, 1998. High Definition.

Represented (sales): NBC Universal Sales & Marketing.

Personnel:

Michael Jack, President & General Manager.

Donna Weston, Vice President, Advertising & Promotion.

Michael Miller, Vice President, Sales.

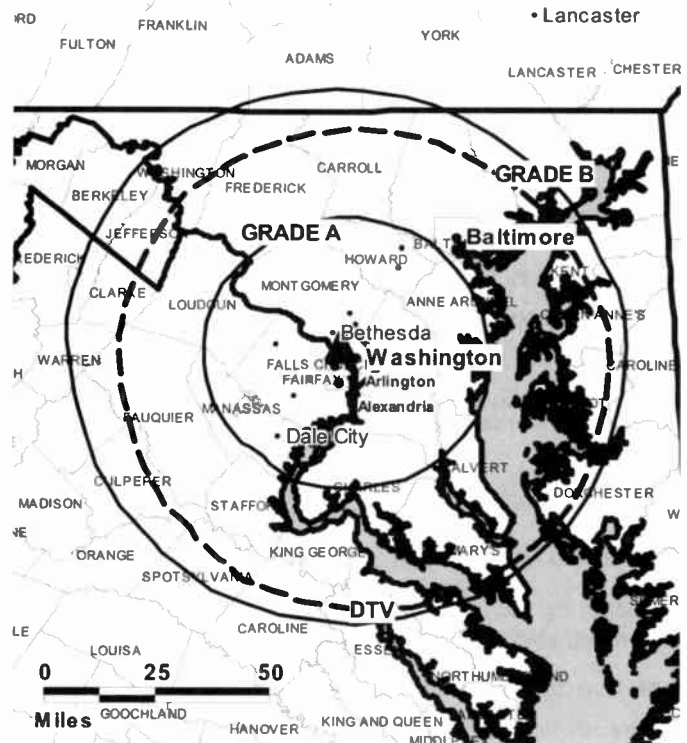
Doug Lyles, Regional Sales Manager.

James Killen, Local Sales Manager.

Chuck Lindner, Chief Engineer.

Beverly Whitner, Program Director.

WRC-DT BPCDT-19980402KF GRANTED: 6/3/1998



© 2009 Warren Communications News

Ruth Springfield, Traffic Manager.

Ilesha Kareema, Station Information Director.

City of License: Washington. **Station DMA:** Washington, DC (Hagerstown, MD).

Rank: 9.

Nielsen Data: Not available.

District of Columbia — Washington

WRC-TV

Ch. 4

Network Service: NBC.

Licensee: NBC Telemundo License Co., 1299 Pennsylvania Ave. NW, 11th Floor, c/o NBC Inc., Washington, DC 20004.

Studio: 4001 Nebraska Ave. NW, Washington, DC 20016.

Mailing Address: 4001 Nebraska Ave. NW, Washington, DC 20016.

Phone: 202-885-4000. Fax: 202-885-4111.

E-mail: news4pr@nbcuni.com

Web Site: <http://www.nbc4.com>

Technical Facilities: Channel No. 4 (66-72 MHz). Authorized power: 100-kw visual, 15.1-kw aural. Antenna: 745-ft above av. terrain, 587-ft. above ground, 974-ft. above sea level.

Latitude 38° 56' 23.8"
Longitude 77° 04' 53.5"

Transmitter: 4001 Nebraska Ave. NW.

Note: Latitude and longitude coordinates shown are based on the North American Datum of 1927 (NAD 27) as currently required by the Mass Media Bureau of the FCC.

Satellite Earth Stations: Scientific-Atlanta, 7-meter; Scientific-Atlanta, 5-meter.

Ownership: NBC Universal (Group Owner).

Began Operation: June 27, 1947. Sale of parent RCA Corp. to General Electric Co. approved by FCC June 5, 1986.

Represented (sales): NBC Universal Sales & Marketing.

Personnel:

Michael Jack, President & General Manager.

Oonna Weston, Vice President, Advertising & Promotion.

Michael Miller, Vice President, Sales.

James Killen, Local Sales Manager.

Doug Lyles, Regional Sales Manager.

Chuck Lindner, Chief Engineer.

Beverly Whitner, Program Director.

Ruth Springfield, Traffic Manager.

Ilesha Kareema, Station Information Director.

City of License: Washington. Station DMA: Washington, DC (Hagerstown, MD).

Rank: 9.

WRC-TV BPCT-19980721KE GRANTED: 11/6/1998



© 2009 Warren Communications News

Circulation © 2008 Nielsen. Coverage based on Nielsen study.

GrandTotal	Cable TV Households	Non-cable TV Households	Total TV Households
Estimated Station Totals *	1,801,010	871,940	2,672,950
Average Weekly Circulation (2008)	1,046,179	517,668	1,563,847
Average Daily Circulation (2008)			758,499
Station OMA Total	Cable TV Households	Non-cable TV Households	Total TV Households
Estimated Station Totals *	1,404,320	738,550	2,142,870
Average Weekly Circulation (2008)	934,990	503,279	1,438,269
Average Daily Circulation (2008)			709,076
Other DMA Total	Cable TV Households	Non-cable TV Households	Total TV Households
Estimated Station Totals *	396,690	133,390	530,080
Average Weekly Circulation (2008)	111,189	14,389	125,578
Average Daily Circulation (2008)			49,423

*Estimated station totals are sums of the Nielsen TV and Cable TV household estimates for each county in which the station registers viewing of more than 5% as per the Nielsen Survey Methods.

District of Columbia — Washington

WTTG Ch. 5

Network Service: FOX.

Licensee: Fox Television Stations Inc., 5151 Wisconsin Ave. NW, c/o Molly Pauker, Washington, DC 20016.

Studio: 5151 Wisconsin Ave. NW, Washington, DC 20016.

Mailing Address: 5151 Wisconsin Ave. NW, Washington, DC 20016.

Phone: 202-244-5151. **Fax:** 202-895-3132 (new).

Web Site: <http://www.myfoxdc.com>

Technical Facilities: Channel No. 5 (76-82 MHz). Authorized power: 100-kw visual, 15-kw aural. Antenna: 770-ft above av. terrain, 705-ft. above ground, 1049-ft. above sea level.

Latitude	38°	57'	21"
Longitude	77°	04'	57"

Holds CP for change to 94-kw visual, 797-ft above av. terrain, 681-ft. above ground, 1025-ft. above sea level; lat. 38° 57' 22", long. 77° 04' 59", BPCT-20060519ACI.

Transmitter: 5151 Wisconsin Ave. NW.

Note: Latitude and longitude coordinates shown are based on the North American Datum of 1927 (NAD 27) as currently required by the Mass Media Bureau of the FCC.

Multichannel TV Sound: Stereo only.

Satellite Earth Stations: Transmitter Harris; Vertex, 6.1-meter; Microdyne, 10-meter; Microdyne, 5-meter; Standard Communications, Microdyne receivers.

Ownership: Fox Television Holdings Inc. (Group Owner).

Began Operation: January 1, 1947. Sale to present owner by Metromedia Inc. approved by FCC November 14, 1985.

Represented (legal): Skadden, Arps, Slate, Meagher & Flom LLP.

Represented (sales): TeleRep Inc.

Personnel:

Glenn Duffy Dyer, Vice President & General Manager.

Jeff Andrews, Vice President, Engineering & Operations.

Mike Lewis, Vice President, Sales.

Jim Ladas, Vice President, Creative Services.

Phil Metlin, Vice President, News.

Mary Talley, Vice President, Human Resources.

Craig Ghiotti, Vice President, Finance & Strategic Planning.

Carla Pregolato, Local Sales Manager.

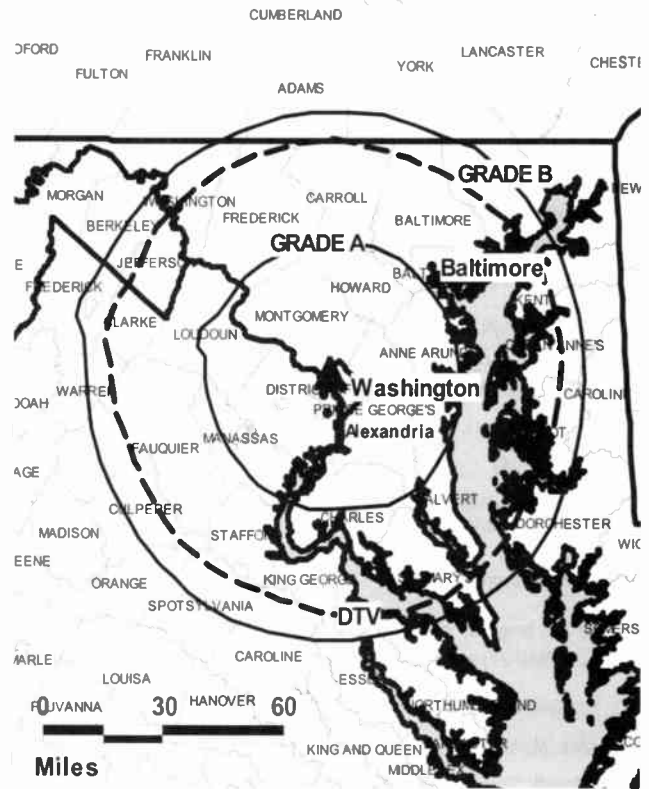
Anita Delaney, Internet Sales.

Ira Lazernik, Production Manager.

Charmaine Marie-Winter, Traffic Manager.

Carolyn Sheedy, Human Resources Manager.

WTTG BPCT-20060519ACI GRANTED: 1/31/2007



© 2009 Warren Communications News

City of License: Washington. **Station DMA:** Washington, DC (Hagerstown, MD).

Rank: 9.

Circulation © 2008 Nielsen. Coverage based on Nielsen study.

GrandTotal	Cable TV Households	Non-cable TV Households	Total TV Households
Estimated Station Totals *	1,984,690	923,650	2,908,340
Average Weekly Circulation (2008)	1,109,212	555,516	1,664,728
Average Daily Circulation (2008)			707,007
Station DMA Total	Cable TV Households	Non-cable TV Households	Total TV Households
Estimated Station Totals *	1,407,360	738,550	2,145,910
Average Weekly Circulation (2008)	978,181	529,884	1,508,065
Average Daily Circulation (2008)			656,724
Other DMA Total	Cable TV Households	Non-cable TV Households	Total TV Households
Estimated Station Totals *	577,330	185,100	762,430
Average Weekly Circulation (2008)	131,031	25,632	156,663
Average Daily Circulation (2008)			50,283

*Estimated station totals are sums of the Nielsen TV and Cable TV household estimates for each county in which the station registers viewing of more than 5% as per the Nielsen Survey Methods.

District of Columbia — Washington

WTTG-DT

Ch. 36

Network Service: FOX.

Licensee: Fox Television Stations Inc., 5151 Wisconsin Ave. NW, c/o Molly Pauker, Washington, DC 20016.

Studio: 5151 Wisconsin Ave. NW, Washington, DC 20016.

Mailing Address: 5151 Wisconsin Ave. NW, Washington, DC 20016.

Phone: 202-244-5151. **Fax:** 202-895-3132 (news).

Web Site: <http://www.myfoxdc.com>

Technical Facilities: Channel No. 36 (602-608 MHz). Authorized power: 1000-kw max. visual, aural. Antenna: 660-ft above av. terrain, 541-ft. above ground, 886-ft. above sea level.

Latitude	38°	57'	22"
Longitude	77°	04'	59"

Holds CP for change to 745-ft above av. terrain, 627-ft. above ground, 970-ft. above sea level; BPCDT-20080313ACG.

Transmitter: 5151 Wisconsin Ave. NW.

Note: Latitude and longitude coordinates shown are based on the North American Datum of 1927 (NAD 27) as currently required by the Mass Media Bureau of the FCC.

Ownership: Fox Television Holdings Inc. (Group Owner).

Began Operation: March 1, 1999.

Represented (legal): Skadden, Arps, Slate, Meagher & Flom LLP.

Personnel:

Glenn Duffy Dyer, Vice President & General Manager.

Jeff Andrews, Vice President, Engineering & Operations.

Mike Lewis, Vice President, Sales.

Jim Ladas, Vice President, Creative Services.

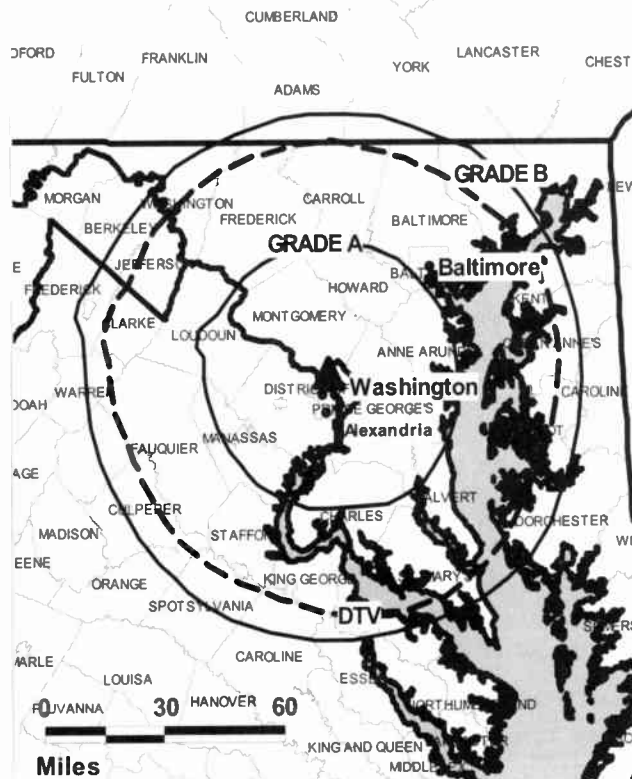
Phil Metlin, Vice President, News.

Mary Talley, Vice President, Human Resources.

Craig Ghiotti, Vice President, Finance & Strategic Planning.

Carla Pregolato, Local Sales Manager.

WTTG-DT BPCDT-20080313ACG GRANTED: 5/1/2008



© 2009 Warren Communications News

Anita Delaney, Internet Sales.

Ira Lazernik, Production Manager.

Charmaine Marie-Winter, Traffic Manager.

Carolyn Sheedy, Human Resources Manager.

City of License: Washington. **Station DMA:** Washington, DC (Hagerstown, MD).

Rank: 9.

Nielsen Data: Not available.

WUSA
Ch. 9

Network Service: CBS.

Licensee: Detroit Free Press Inc., 7950 Jones Branch Dr, c/o Gannett Co., McLean, VA 22102.

Studio: 4100 Wisconsin Ave. NW, Washington, DC 20016.

Mailing Address: 4100 Wisconsin Ave. NW, Washington, DC 20016.

Phone: 202-895-5999. **Fax:** 202-364-9432.

E-mail: 9news@wusa9.com

Web Site: http://www.wusa9.com

Technical Facilities: Channel No. 9 (186-192 MHz). Authorized power: 316-kw visual, 31.6-kw aural. Antenna: 770-ft above av. terrain, 640-ft. above ground, 1049-ft. above sea level.

Latitude 38° 57' 01"
Longitude 77° 04' 47"

Transmitter: 4001 Brandywine St. NW.

Note: Latitude and longitude coordinates shown are based on the North American Datum of 1927 (NAD 27) as currently required by the Mass Media Bureau of the FCC.

Satellite Earth Stations: Transmitter Harris; Harris, 6.1-meter C-band; Scientific-Atlanta, 7-meter C-band; Scientific-Atlanta, 4.5-meter C-band; Harris, 4.5-meter Ku-band; Scientific-Atlanta, Harris receivers.

Ownership: Gannett Co. Inc. (Group Owner).

Began Operation: January 16, 1949. Originally known as WOIC. Sold to CBS (45%) and Washington Post (55%) August 1950 (Television Digest, Vol. 6:25). Washington Post acquired 100% in October 1954 (Vol. 10:42). Exchange for WWJ-TV (now WDIV), Detroit, MI approved by FCC May 18, 1978 (Vol. 17:58; 18:21). Sale to present owner by Evening News Assn. approved by FCC January 13, 1986.

Represented (sales): Blair Television.

Represented (legal): Wiley Rein LLP.

Personnel:

Allan S. Horlick, President & General Manager.

Anthony Diaz, Vice President, Sales.

Dave Lombardo, Local Sales Manager.

Cheryl Savastano, Local Sales Manager.

Dave Griscavage, National Sales Manager.

Victor Murphy, Technology Manager.

Linda Barhill, Vice President & Business Manager.

Sue Baldwin, Program Associate.

Steve Houk, Marketing Director.

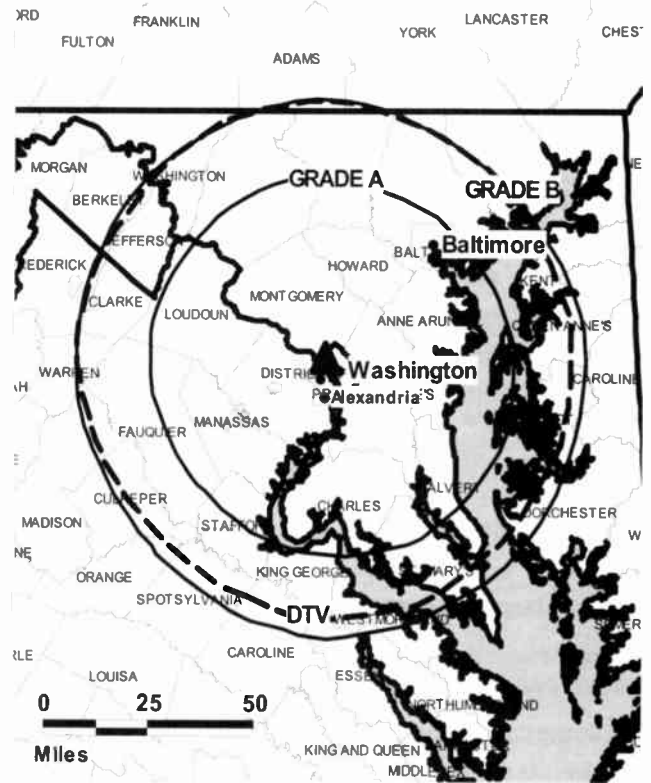
Christina Eaglin, Integrated Marketing Director.

Erin Staples, Research Manager.

Sherry Reed, Operations & Traffic Manager.

Khalim Piankhi, Vice President, Community Relations.

WUSA BMPCT-7389 GRANTED: 8/17/1972



© 2009 Warren Communications News

Kim DeCredico, Interactive Media Director.

City of License: Washington. **Station DMA:** Washington, DC (Hagerstown, MD).

Rank: 9.

Circulation © 2008 Nielsen. Coverage based on Nielsen study.

GrandTotal	Cable TV Households	Non-cable TV Households	Total TV Households
Estimated Station Totals *	1,800,170	882,370	2,682,540
Average Weekly Circulation (2008)	965,140	489,317	1,454,457
Average Daily Circulation (2008)			615,804

Station DMA Total	Cable TV Households	Non-cable TV Households	Total TV Households
Estimated Station Totals *	1,407,360	738,550	2,145,910
Average Weekly Circulation (2008)	841,891	469,008	1,310,899
Average Daily Circulation (2008)			560,104

Other DMA Total	Cable TV Households	Non-cable TV Households	Total TV Households
Estimated Station Totals *	392,810	143,820	536,630
Average Weekly Circulation (2008)	123,249	20,309	143,558
Average Daily Circulation (2008)			55,700

*Estimated station totals are sums of the Nielsen TV and Cable TV household estimates for each county in which the station registers viewing of more than 5% as per the Nielsen Survey Methods.

WUSA-DT
Ch. 34

Network Service: CBS.

Licensee: Detroit Free Press Inc., 7950 Jones Branch Dr, c/o Gannett Co., McLean, VA 22102.

Studio: 4100 Wisconsin Ave. NW, Washington, DC 20016.

Mailing Address: 4100 Wisconsin Ave. NW, Washington, DC 20016.

Phone: 202-895-5999. **Fax:** 202-364-9432.

E-mail: 9news@wusa9.com

Web Site: http://www.wusa9.com

Technical Facilities: Channel No. 34 (590-596 MHz). Authorized power: 1000-kw max. visual, aural. Antenna: 833-ft above av. terrain, 663-ft. above ground, 1073-ft. above sea level.

Latitude	38°	57'	01"
Longitude	77°	04'	47"

Holds CP for change to channel number 9, 12.6-kw visual, 771-ft above av. terrain, 604-ft. above ground, 1013-ft. above sea level; BMPCDT-20080425ABL.

Transmitter: 4010 Chesapeake St. NW.

Note: Latitude and longitude coordinates shown are based on the North American Datum of 1927 (NAD 27) as currently required by the Mass Media Bureau of the FCC.

Ownership: Gannett Co. Inc. (Group Owner).

Began Operation: October 31, 1998. High Definition. Station plans to broadcast digitally on its analog channel allotment.

Represented (legal): Wiley Rein LLP.

Represented (sales): Blair Television.

Personnel:

Allan S. Horlick, President & General Manager.

Anthony Diaz, Vice President, Sales.

Dave Lombardo, Local Sales Manager.

Cheryl Savastano, Local Sales Manager.

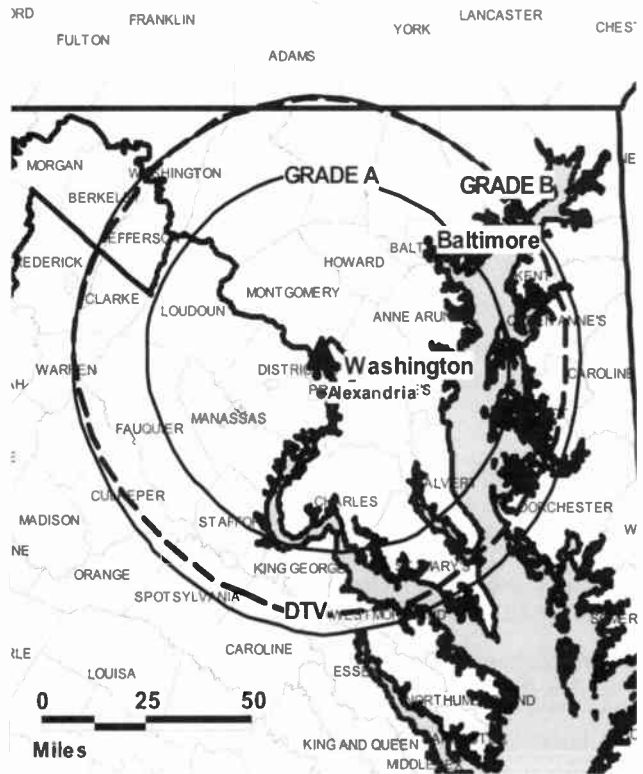
Dave Griscavage, National Sales Manager.

Victor Murphy, Technology Director.

Linda Barhill, Vice President & Business Manager.

Sue Baldwin, Program Associate.

WUSA-DT BMPCDT-20080425ABL GRANTED: 4/29/2008



© 2009 Warren Communications News

Steve Houk, Marketing Director.

Christina Eaglin, Integrated Marketing Director.

Erin Staples, Research Manager.

Sherry Reed, Operations & Traffic Manager.

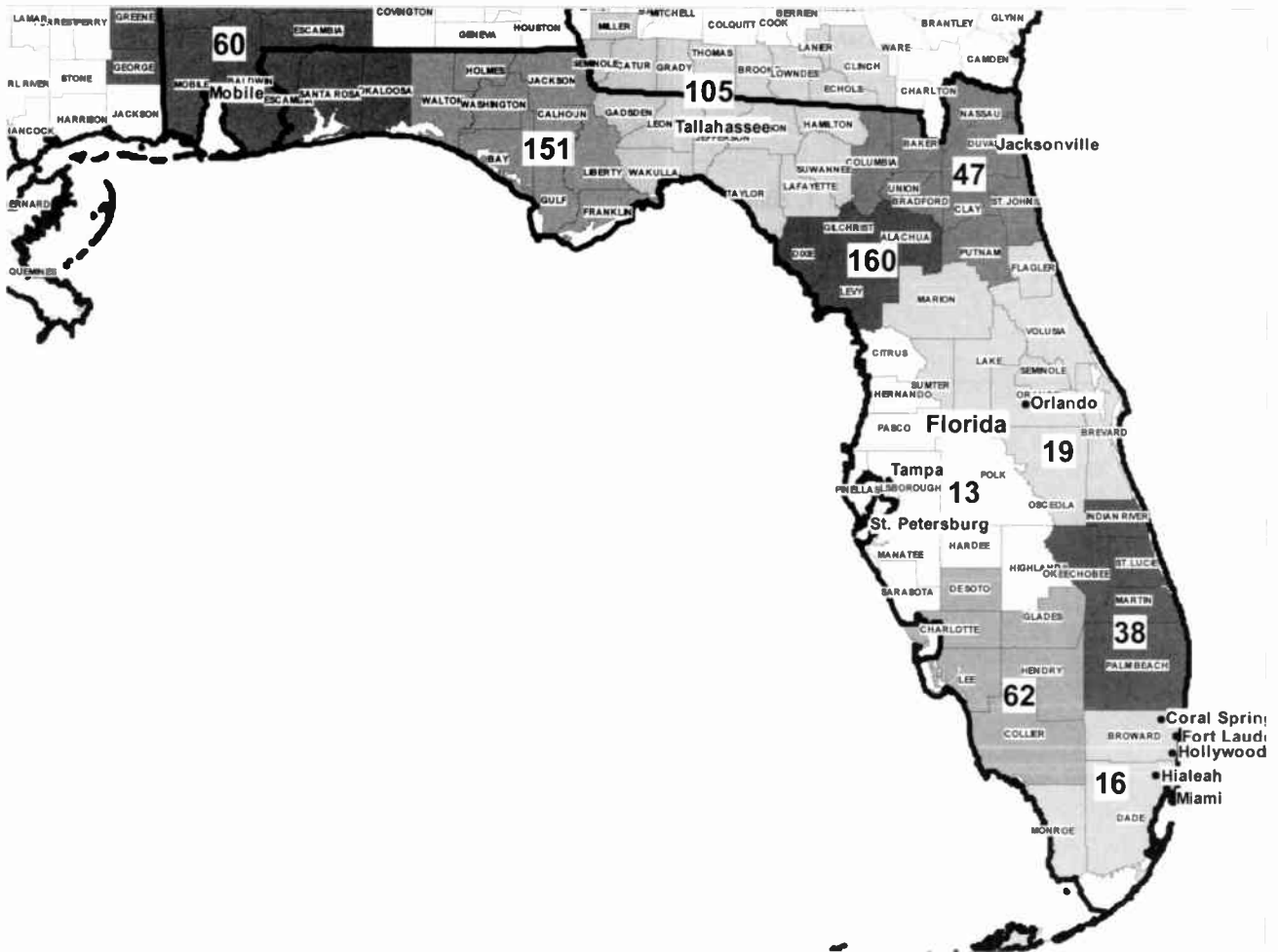
Khalim Piankhi, Vice President, Community Relations.

Kim DeCredito, Interactive Media Director.

City of License: Washington. **Station DMA:** Washington, DC (Hagerstown, MD).

Rank: 9.

Nielsen Data: Not available.



© 2009 Warren Communications News

MARKET	NIELSEN OMA TV HOUSEHOLDS	RANK	MARKET AREA COMMERCIAL STATIONS
Tampa-St. Petersburg (Sarasota), FL	1,822,160	13	WCLF (22); WCLF-DT (21); WFLA-DT (7); WFLA-TV (8); WFTS-DT (29); WFTS-TV (28); WFTT-DT (47); WFTT-TV (50); WMOR-DT (19); WMOR-TV (32); WTOG (44); WTOG-DT (59); WTSP (10); WTSP-DT (24); WTTA (38); WTTA-DT (57); WTVT (13); WTVT-DT (12); WVEA-DT (25); WVEA-TV (62); WWSB (40); WWSB-DT (52); WXPX (66); WXPX-DT (42)
Miami-Fort Lauderdale, FL	1,546,920	16	WAMI-DT (47); WAMI-TV (69); WBFS-DT (32); WBFS-TV (33); WFOR-DT (22); WFOR-TV (4); WGEN-DT (12); WGEN-TV (8); WHFT-DT (46); WHFT-TV (45); WLTU (23); WLTU-DT (24); WPLG (10); WPLG-DT (9); WPXM (35); WPXM-DT (26); WSBS-DT (3); WSBS-TV (22); WSCV (51); WSCV-DT (52); WSFL-DT (19); WSFL-TV (39); WSVN (7); WSVN-DT (8); WTVJ (6); WTVJ-DT (31)
Orlando-Daytona Beach-Melbourne, FL	1,466,420	19	WACX-DT (40); WESH (2); WESH-DT (11); WFTU (9); WFTU-DT (39); WHLV-TV (52); WKCF (18); WKCF-DT (17); WKMG-DT (58); WKMG-TV (6); WOFL (35); WOFL-DT (22); WOGX (51); WOGX-DT (31); WOPX (56); WOPX-DT (48); WOTF-DT (20); WOTF-TV (43); WRBW (65); WRBW-DT (41); WRDQ (27); WRDQ-DT (14); WVEN-DT (49); WVEN-TV (26)
West Palm Beach-Fort Pierce, FL	779,430	38	WFGC-DT (49); WFLX (29); WFLX-DT (28); WHDT-DT (44); WPBF (25); WPBF-DT (16); WPEC (12); WPEC-DT (13); WPTV (5); WPTV-DT (55); WPXP (67); WPXP-DT (36); WTVX (34); WTVX-DT (50)
Jacksonville, FL	674,860	47	WAWS (30); WAWS-DT (32); WCWJ (17); WCWJ-DT (34); WJXT (4); WJXT-DT (42); WJXX (25); WJXX-DT (10); WPXC-DT (24); WPXC-TV (21); WTEV-DT (19); WTEV-TV (47); WTLV (12); WTLV-DT (13)
Mobile, AL-Pensacola (Fort Walton Beach), FL	537,810	60	WALA-DT (9); WALA-TV (10); WAWD (58); WAWD-DT (49); WBPG (55); WEAR-DT (17); WEAR-TV (3); WFBD-DT (48); WFGX (35); WFGX-DT (50); WHBR (33); WHBR-DT (34); WJTC (44); WJTC-DT (45); WKRG-DT (27); WKRG-TV (5); WMPV-DT (20); WMPV-TV (21); WPAN (53); WPAN-DT (40); WPMI-DT (47); WPMI-TV (15)
Fort Myers-Naples, FL	509,530	62	WBBH-DT (15); WBBH-TV (20); WFTX (36); WFTX-DT (35); WINK-DT (9); WINK-TV (11); WRXY-DT (33); WRXY-TV (49); WXCW (46); WXCW-DT (45); WZVN-DT (41); WZVN-TV (26)
Tallahassee, FL-Thomasville, GA	282,390	105	WCTV (6); WCTV-DT (46); WFXU (57); WFXU-DT (48); WSWG-DT (43); WTLF-DT (24); WTLH (49); WTLH-DT (50); WTWC-DT (2); WTWC-TV (40); WTXL-DT (22); WTXL-TV (27)

(Continued on next page)

Florida

Panama City, FL	147,520	151
Gainesville, FL	129,960	160

WBIF (51); WJHG-DT (8); WJHG-TV (7); WMBB (13); WMBB-DT (19); WPCT (46);
 WPCT-DT (47); WPGX (28); WPGX-DT (9)
 WCJB-DT (16); WCJB-TV (20); WGFL-DT (28)

Florida *Digital* Station Totals as of October 1, 2008

	VHF	UHF	TOTAL
Commercial Television	14	60	74
Educational Television	0	17	17
	14	77	91

Florida Analog Station Totals as of October 1, 2008

	VHF	UHF	TOTAL
Commercial Television	19	52	71
Educational Television	5	13	18
	24	65	89

WXPX

Ch. 66

Network Service: ION.

Licensee: Paxson Communications License Co. LLC, 601 Clearwater Park Rd., West Palm Beach, FL 33401-6233.

Studio: 14444 66th St N, Clearwater, FL 33764.

Mailing Address: 14444 66th St N, Clearwater, FL 33764.

Phone: 727-479-1054. **Fax:** 727-479-1180.

E-mail: josephkoker@ionmedia.com

Web Site: http://www.ionmedia.com

Technical Facilities: Channel No. 66 (782-788 MHz). Authorized power: 2240-kw max. visual, aural. Antenna: 1525-ft above av. terrain, 1497-ft. above ground, 1578-ft. above sea level.

Latitude 27° 24' 30"
Longitude 82° 15' 00"

Transmitter: Approx. 2-mi. NE of Verna, Manatee County.

Note: Latitude and longitude coordinates shown are based on the North American Datum of 1927 (NAD 27) as currently required by the Mass Media Bureau of the FCC.

Ownership: ION Media Networks Inc. (Group Owner).

Began Operation: August 1, 1994. Sale to Flenoy Rogers Inc. by Bradenton Broadcast TV Co. Ltd. approved by FCC July 21, 1993, but never consummated. Sale to The Christian Network by Bradenton Broadcast TV Co. Ltd. approved by FCC September 30, 1996. Sale to Paxson Communications Corp. by The Christian Network approved by FCC December 15, 1997. Paxson Communications Corp. became ION Media Networks Inc. on June 26, 2006. Transfer of control by ION Media Networks Inc. from Paxson Management Corp. & Lowell W. Paxson to CIG Media LLC approved by FCC December 31, 2007.

Represented (legal): Dow Lohnes PLLC.

Personnel:

Debra Burdick, Station Operations Manager.

Frank Tenore, General Sales Manager.

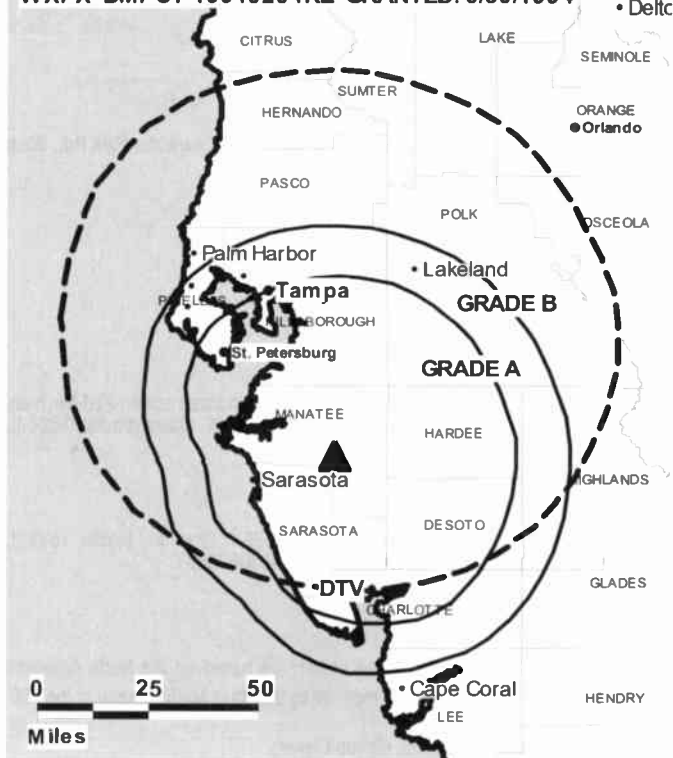
Joe Clary, Chief Engineer.

Angela Romero, Traffic Manager.

City of License: Bradenton. **Station DMA:** Tampa-St. Petersburg (Sarasota), FL.

Rank: 13.

WXPX BMPCT-19940204KE GRANTED: 6/30/1994



© 2009 Warren Communications News

Circulation © 2008 Nielsen. Coverage based on Nielsen study.

GrandTotal	Cable TV Households	Non-cable TV Households	Total TV Households
Estimated Station Totals *	1,328,760	390,610	1,719,370
Average Weekly Circulation (2008)	134,801	30,064	164,865
Average Daily Circulation (2008)			36,350
Station DMA Total	Cable TV Households	Non-cable TV Households	Total TV Households
Estimated Station Totals *	1,325,740	390,610	1,716,350
Average Weekly Circulation (2008)	134,602	30,064	164,666
Average Daily Circulation (2008)			36,329
Other DMA Total	Cable TV Households	Non-cable TV Households	Total TV Households
Estimated Station Totals *	3,020	0	3,020
Average Weekly Circulation (2008)	199	0	199
Average Daily Circulation (2008)			21

*Estimated station totals are sums of the Nielsen TV and Cable TV household estimates for each county in which the station registers viewing of more than 5% as per the Nielsen Survey Methods.

WXPX-DT
Ch. 42

Network Service: ION.

Licensee: Paxson Communications License Co. LLC, 601 Clearwater Park Rd., West Palm Beach, FL 33401-6233.

Studio: 14444 66th St N, Clearwater, FL 33764.

Mailing Address: 14444 66th St N, Clearwater, FL 33764.

Phone: 727-479-1054. **Fax:** 727-479-1180.

E-mail: wxpx@ionmedia.com

Web Site: http://www.ionmedia.com

Technical Facilities: Channel No. 42 (638-644 MHz). Authorized power: 210-kw max. visual, aural. Antenna: 1562-ft above av. terrain, 1565-ft. above ground, 1624-ft. above sea level.

Latitude	27°	49'	10"
Longitude	82°	15'	39"

Requests CP for change to 257-kw max. visual, 1555-ft above av. terrain, 1549-ft. above ground, 1624-ft. above sea level; BPCDT-20080620AKT.

Transmitter: 13623 Rhodine Rd.

Note: Latitude and longitude coordinates shown are based on the North American Datum of 1927 (NAD 27) as currently required by the Mass Media Bureau of the FCC.

Ownership: ION Media Networks Inc. (Group Owner).

Began Operation: January 1, 2003. Standard Definition.

Represented (legal): Dow Lohnes PLLC.

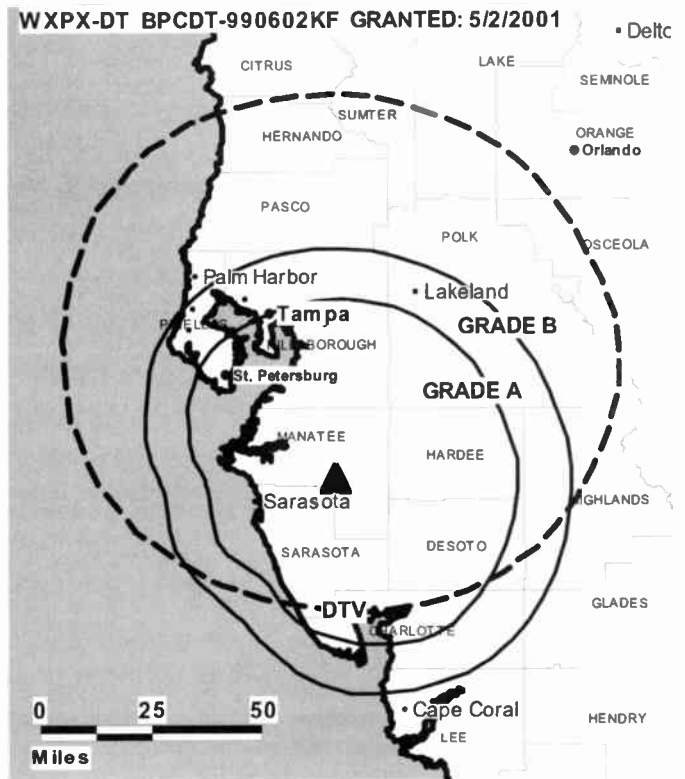
Represented (engineering): du Treil, Lundin & Rackley Inc.

Personnel:

Debra Burdick, Station Operations Manager.

Frank Tenore, General Sales Manager.

Joe Clary, Chief Engineer.



Angela Romero, Traffic Manager.

City of License: Bradenton. **Station OMA:** Tampa-St. Petersburg (Sarasota), FL.

Rank: 13.

Nielsen Oata: Not available.

WFTX

Ch. 36

Network Service: FOX.

Licensee: Journal Broadcast Corp., 3355 S. Valley View Blvd., Las Vegas, NV 89102.

Studio: 621 S.W. Pine Island Rd., Cape Coral, FL 33991.

Mailing Address: 621 S.W. Pine Island Rd., Cape Coral, FL 33991.

Phone: 239-574-3636. **Fax:** 239-574-2025.

E-mail: bstruense@fox4now.com

Web Site: http://www.fox4florida.com

Technical Facilities: Channel No. 36 (602-608 MHz). Authorized power: 5000-kw max. visual, 500-kw aural. Antenna: 1480-ft above av. terrain, 1476-ft. above ground, 1506-ft. above sea level.

Latitude	26°	47'	42"
Longitude	81°	48'	05"

Note: Latitude and longitude coordinates shown are based on the North American Datum of 1927 (NAD 27) as currently required by the Mass Media Bureau of the FCC.

Ownership: Journal Communications Inc. (Group Owner).

Began Operation: October 14, 1985. Sale to Wabash Valley Broadcasting Corp. by Family TV Assoc. approved by FCC November 25, 1986. Sale to Emmis Communications Corp. by Wabash Valley Broadcasting Corp. approved by FCC October 1, 1998. Sale to present owner by Emmis Communications Corp. approved by FCC November 29, 2005.

Represented (legal): Leventhal, Senter & Lerman PLLC.

Represented (sales): TeleRep Inc.

Personnel:

Judy D. Kenney, Vice President & General Manager.

Dana George, General Sales Manager.

Forrest Carr, News Director.

Mike Mayne, Chief Engineer.

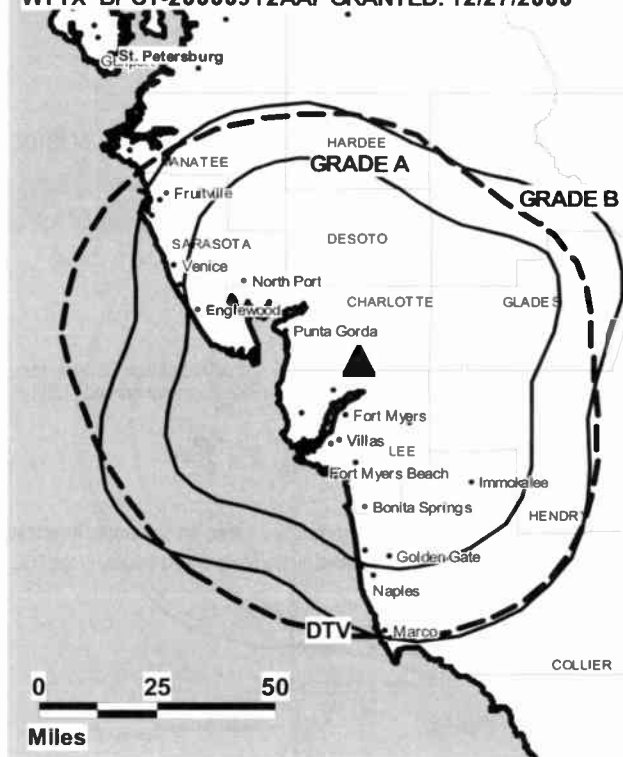
Wendy Duncan, Business Manager.

Brent Struense, Promotions Manager & Marketing Director.

Linda Karl, Program Director & Traffic Manager.

City of License: Cape Coral. **Station DMA:** Fort Myers-Naples, FL. **Rank:** 62.

WFTX BPCT-20000912AAI GRANTED: 12/27/2000



© 2009 Warren Communications News

Circulation © 2008 Nielsen. Coverage based on Nielsen study.

GrandTotal	Cable TV Households	Non-cable TV Households	Total TV Households
Estimated Station Totals *	479,290	182,250	661,540
Average Weekly Circulation (2008)	214,957	83,118	298,075
Average Daily Circulation (2008)			111,110
Station DMA Total	Cable TV Households	Non-cable TV Households	Total TV Households
Estimated Station Totals *	342,760	145,140	487,900
Average Weekly Circulation (2008)	194,204	79,407	273,611
Average Daily Circulation (2008)			103,296
Other DMA Total	Cable TV Households	Non-cable TV Households	Total TV Households
Estimated Station Totals *	136,530	37,110	173,640
Average Weekly Circulation (2008)	20,753	3,711	24,464
Average Daily Circulation (2008)			7,814

*Estimated station totals are sums of the Nielsen TV and Cable TV household estimates for each county in which the station registers viewing of more than 5% as per the Nielsen Survey Methods.

WFTX-DT

Ch. 35

Network Service: FOX.

Licensee: Journal Broadcast Corp., 3355 S. Valley View Blvd., Las Vegas, NV 89102.

Studio: 621 S.W. Pine Island Rd., Cape Coral, FL 33991.

Mailing Address: 621 S.W. Pine Island Rd., Cape Coral, FL 33991.

Phone: 239-574-3636. **Fax:** 239-574-2025.

E-mail: bstruense@fox4now.com

Web Site: <http://www.fox4florida.com>

Technical Facilities: Channel No. 35 (596-602 MHz). Authorized power: 930-kw max. visual, aural. Antenna: 1325-ft above av. terrain, 1322-ft. above ground, 1351-ft. above sea level.

Latitude	26°	47'	42"
Longitude	81°	48'	05"

Note: Latitude and longitude coordinates shown are based on the North American Datum of 1927 (NAD 27) as currently required by the Mass Media Bureau of the FCC.

Ownership: Journal Communications Inc. (Group Owner).

Began Operation: July 1, 2001. Standard Definition.

Represented (legal): Leventhal, Senter & Lerman PLLC.

Represented (sales): TeleRep Inc.

Personnel:

Judy D. Kenney, Vice President & General Manager.

Dana George, General Sales Manager.

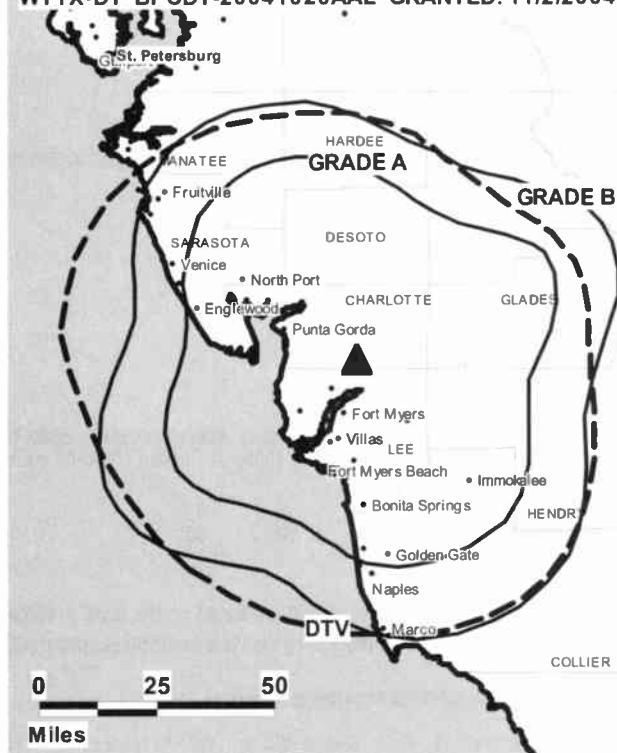
Forrest Carr, News Director.

Mike Mayne, Chief Engineer.

Wendy Duncan, Business Manager.

Linda Karl, Program Director & Traffic Manager.

WFTX-DT BPCDT-20041020AAL GRANTED: 11/2/2004



© 2009 Warren Communications News

Brent Struense, Promotions Manager & Marketing Director.

City of License: Cape Coral. **Station DMA:** Fort Myers-Naples, FL. **Rank:** 62.

Nielsen Data: Not available.

WCLF
Ch. 22

Network Service: IND.

Licensee: Christian Television Corp. Inc., PO Box 6922, 6922 142nd Ave. N, Clearwater, FL 33758.

Studio: 6922 142nd Ave. N, Largo, FL 33771.

Mailing Address: PO Box 6922, Clearwater, FL 33758.

Phone: 727-535-5622. **Fax:** 727-531-2497.

E-mail: jjarvis@ctnonline.com

Web Site: http://www.ctnonline.com

Technical Facilities: Channel No. 22 (518-524 MHz). Authorized power: 5300-kw max. & 1170-kw horizontal visual, 500-kw & 117-kw horizontal aural. Antenna: 1542-ft above av. terrain, 1343-ft. above ground, 1404-ft. above sea level.

Latitude 27° 49' 10"
Longitude 82° 15' 39"

Transmitter: 13623 Rhodine Rd., Riverview.

Note: Latitude and longitude coordinates shown are based on the North American Datum of 1927 (NAD 27) as currently required by the Mass Media Bureau of the FCC.

Satellite Earth Stations: Transmitter Acrodyne; Winegard, 3-meter C-band; Comtech, 5-meter C-band; M/A-Com, Echostar, ADU receivers.

Ownership: Christian Television Network Inc. (Group Owner).

Began Operation: October 24, 1979.

Represented (legal): Hardy, Carey, Chautin & Balkin LLP.

Personnel:

Robert R. D'Andrea, President & General Manager.

Carl Berger, Chief Engineer.

Neville Chankersingh, Chief Financial Officer.

Steve Cunningham, Programming & Sales Director.

Rick Wolfe, Production Manager.

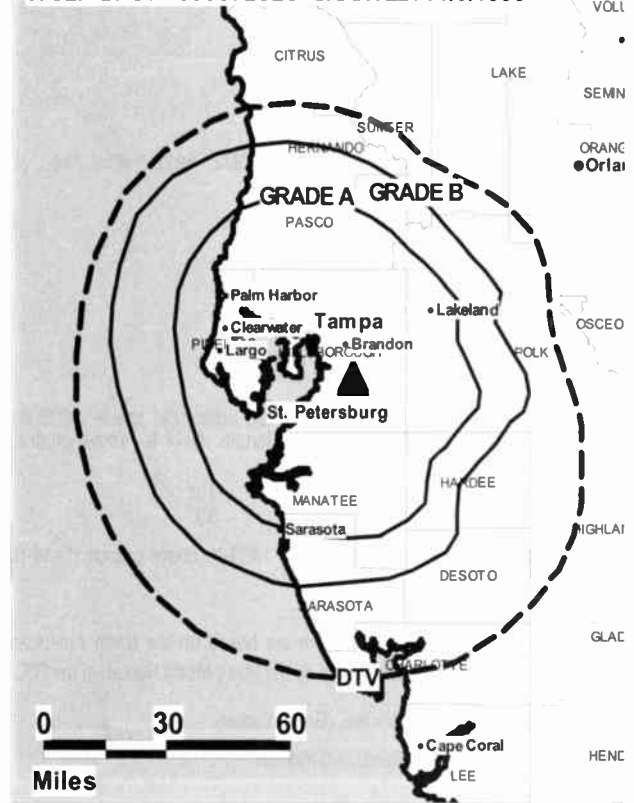
Vicki Crew, Traffic Manager.

Jack Jarvis, Cable Relations & Special Projects Manager.

City of License: Clearwater. **Station DMA:** Tampa-St. Petersburg (Sarasota), FL.

Rank: 13.

WCLF BPCT-19990728LC GRANTED: 11/5/1999



© 2009 Warren Communications News

Circulation © 2008 Nielsen. Coverage based on Nielsen study.

GrandTotal	Cable TV Households	Non-cable TV Households	Total TV Households
Estimated Station Totals *	761,420	243,350	1,004,770
Average Weekly Circulation (2008)	46,789	27,794	74,583
Average Daily Circulation (2008)			20,146
Station DMA Total	Cable TV Households	Non-cable TV Households	Total TV Households
Estimated Station Totals *	758,460	243,350	1,001,810
Average Weekly Circulation (2008)	46,623	27,794	74,417
Average Daily Circulation (2008)			20,143
Other DMA Total	Cable TV Households	Non-cable TV Households	Total TV Households
Estimated Station Totals *	2,960	0	2,960
Average Weekly Circulation (2008)	166	0	166
Average Daily Circulation (2008)			3

*Estimated station totals are sums of the Nielsen TV and Cable TV household estimates for each county in which the station registers viewing of more than 5% as per the Nielsen Survey Methods.

WCLF-DT
Ch. 21

Network Service: IND.

Licensee: Christian Television Corp. Inc., PO Box 6922, 6922 142nd Ave. N, Clearwater, FL 33758.

Studio: 6922 142nd Ave. N, Largo, FL 33771.

Mailing Address: PO Box 6922, Clearwater, FL 33758.

Phone: 727-535-5622. **Fax:** 727-531-2497.

E-mail: jjarvis@ctnonline.com

Web Site: <http://www.ctnonline.com>

Technical Facilities: Channel No. 21 (512-518 MHz). Authorized power: 1000-kw max. visual, aural. Antenna: 1342-ft above av. terrain, 1342-ft. above ground, 1401-ft. above sea level.

Latitude	27°	49'	10"
Longitude	82°	15'	39"

Holds CP for change to 1325-ft above av. terrain, 1339-ft. above ground, 1414-ft. above sea level; BPCDT-20080619AHV.

Note: Latitude and longitude coordinates shown are based on the North American Datum of 1927 (NAD 27) as currently required by the Mass Media Bureau of the FCC.

Ownership: Christian Television Network Inc. (Group Owner).

Began Operation: October 1, 2002. Standard Definition.

Personnel:

Robert D'Andrea, President & General Manager.

Carl Berger, Chief Engineer.

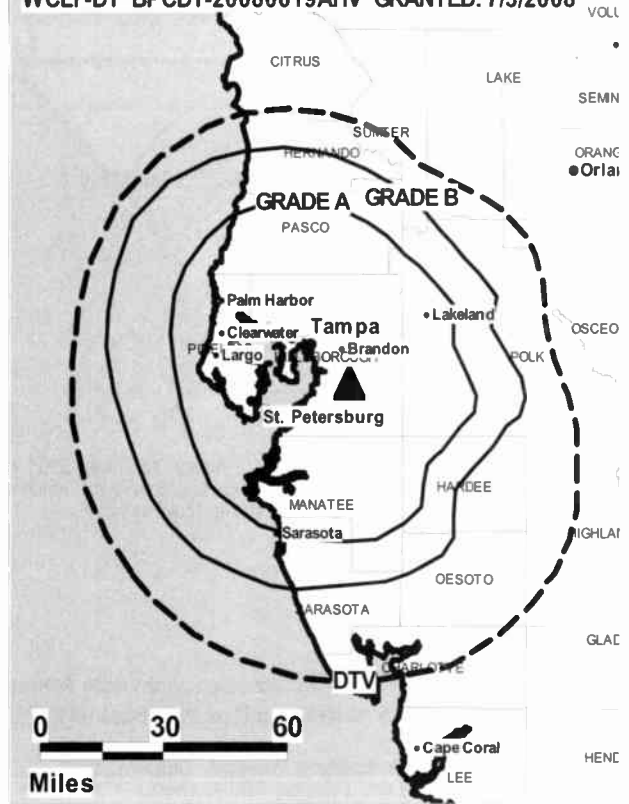
Neville Chankersingh, Chief Financial Officer.

Steve Cunningham, Programming & Sales Director.

Rick Wolfe, Production Manager.

Vicki Crew, Traffic Manager.

WCLF-DT BPCDT-20080619AHV GRANTED: 7/3/2008



Jack Jarvis, Cable Relations & Special Projects Manager.

City of License: Clearwater. **Station DMA:** Tampa-St. Petersburg (Sarasota), FL.

Rank: 13.

Nielsen Data: Not available.

WKCF
Ch. 18

Network Service: CW.

Licensee: Orlando Hearst-Argyle Television Inc., PO Box 1800, c/o Brooks, Pierce, McLendon, Humphrey & Leonard, Raleigh, NC 27602.

Studio: 1021 N Wymore Rd, Winter Park, FL 32789.

Mailing Address: 1021 N Wymore Rd, Winter Park, FL 32789.

Phone: 407-645-2222. **Fax:** 407-389-7632 (sales).

E-mail: jcarter@hearst.com

Web Site: <http://www.cw18tv.com/>

Technical Facilities: Channel No. 18 (494-500 MHz). Authorized power: 5000-kw visual, 500-kw aural. Antenna: 1501-ft above av. terrain, 1687-ft. above ground, 1749-ft. above sea level.

Latitude	28°	35'	12"
Longitude	81°	04'	58"

Transmitter: 3010 Dill Rd., Bithlo.

Note: Latitude and longitude coordinates shown are based on the North American Datum of 1927 (NAD 27) as currently required by the Mass Media Bureau of the FCC.

Ownership: Hearst-Argyle Television Inc. (Group Owner).

Began Operation: December 8, 1988. Sale to present owner by Emmis Communications Corp. approved by FCC July 7, 2006.

Represented (sales): Harrington Righter & Parsons Inc. (HRP).

Represented (legal): Brooks, Pierce, McLendon, Humphrey & Leonard LLP.

Represented (engineering): du Treil, Lundin & Rackley Inc.

Personnel:

James J. Carter, President & General Manager.

Lenora Boutte, Vice President, Programming.

John Soapes, General Sales Manager.

Mark Spencer, Local Sales Manager.

Tom Post, National Sales Manager.

Joe Addalla, Chief Engineer.

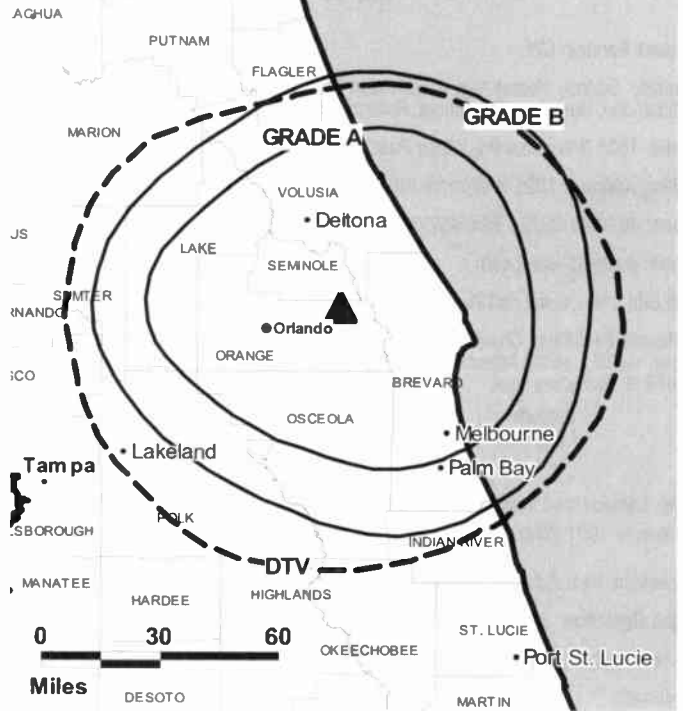
Dick Spark, Business Manager.

Greg Thomas, Promotion Manager.

Robin Balk, Production Manager.

Karen Nelson-Brown, Traffic Manager.

WKCF BPCT-20000912AAH GRANTED: 1/22/2001



© 2009 Warren Communications News

City of License: Clermont. **Station DMA:** Orlando-Daytona Beach-Melbourne, FL.

Rank: 19.

Circulation © 2008 Nielsen. Coverage based on Nielsen study.

GrandTotal	Cable TV Households	Non-cable TV Households	Total TV Households
Estimated Station Totals *	1,032,260	401,790	1,434,050
Average Weekly Circulation (2008)	278,182	125,157	403,339
Average Daily Circulation (2008)			130,861
Station DMA Total	Cable TV Households	Non-cable TV Households	Total TV Households
Estimated Station Totals *	1,032,260	401,790	1,434,050
Average Weekly Circulation (2008)	278,182	125,157	403,339
Average Daily Circulation (2008)			130,861

*Estimated station totals are sums of the Nielsen TV and Cable TV household estimates for each county in which the station registers viewing of more than 5% as per the Nielsen Survey Methods.

WKCF-DT

Ch. 17

Network Service: CW.

Grantee: Orlando Hearst-Argyle Television Inc., PO Box 1800, c/o Brooks, Pierce, McLendon, Humphrey & Leonard, Raleigh, NC 27602.

Studio: 1021 N Wymore Rd, Winter Park, FL 32789.

Mailing Address: 1021 N Wymore Rd, Winter Park, FL 32789.

Phone: 407-645-2222. **Fax:** 407-389-7632 (sales).

E-mail: jcarter@hearst.com

Web Site: <http://www.cw18tv.com/>

Technical Facilities: Channel No. 17 (488-494 MHz). Authorized power: 1000-kw max. visual, aural. Antenna: 1549-ft above av. terrain, 1512-ft. above ground, 1578-ft. above sea level.

Latitude	28°	35'	12"
Longitude	81°	04'	58"

Note: Latitude and longitude coordinates shown are based on the North American Datum of 1927 (NAD 27) as currently required by the Mass Media Bureau of the FCC.

Ownership: Hearst-Argyle Television Inc. (Group Owner).

Began Operation: June 1, 2002. High Definition.

Represented (legal): Brooks, Pierce, McLendon, Humphrey & Leonard LLP.

Personnel:

James J. Carter, President & General Manager.

Lenora Boutte, Vice President, Programming.

John Soapes, General Sales Manager.

Mark Spencer, Local Sales Manager.

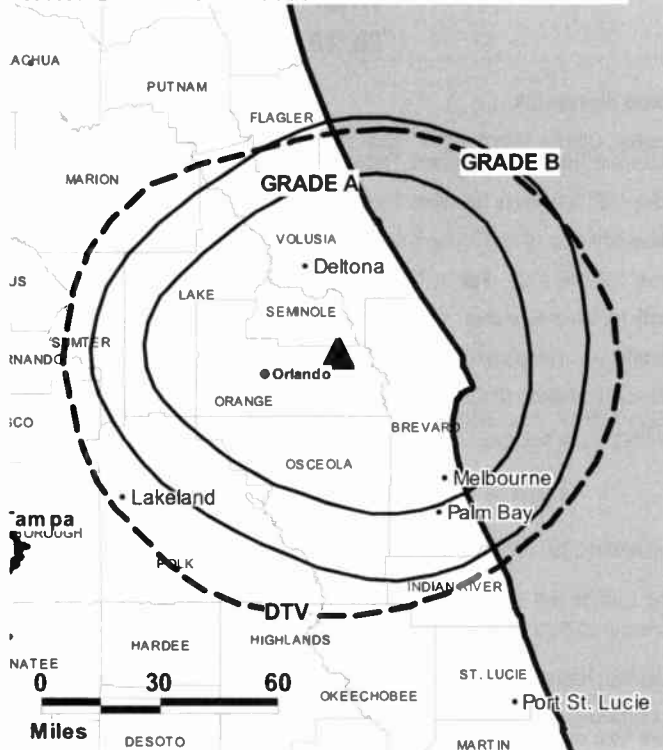
Tom Post, National Sales Manager.

Joe Addalia, Chief Engineer.

Dick Spark, Business Manager.

Greg Thomas, Promotion Manager.

WKCF-DT B MPCDT-20000428ABJ GRANTED: 3/7/2001



© 2009 Warren Communications News

Robin Balk, Production Manager.

Karen Nelson-Brown, Traffic Manager.

City of License: Clermont. **Station DMA:** Orlando-Daytona Beach-Melbourne, FL.

Rank: 19.

Nielsen Data: Not available.

WHLV-TV
 (formerly WTGL-TV)
Ch. 52

Network Service: IND.

Licensee: Trinity Christian Center of Santa Ana Inc., 2442 Michelle Dr, Tustin, CA 92780.

Studio: 31 Skyline Dr, Lake Mary, FL 32746.

Mailing Address: 31 Skyline Dr, Lake Mary, FL 32746.

Phone: 407-423-5200.

Web Site: <http://www.tbn.org>

Technical Facilities: Channel No. 52 (698-704 MHz). Authorized power: 3000-kw max. visual, aural. Antenna: 1549-ft above av. terrain, 1514-ft. above ground, 1581-ft. above sea level.

Latitude	28°	35'	12"
Longitude	81°	04'	58"

Digital Facilities: Channel No. 51 (692-698 MHz). Power: 160-kw max. visual, aural. Antenna: 1621-ft above av. terrain, 1591-ft. above ground, 1658-ft. above sea level.

Latitude	28°	35'	12"
Longitude	81°	04'	58"

FCC Digital File Number: BPCDT-20080314ABR. Granted: March 18, 2008.

Note: Latitude and longitude coordinates shown are based on the North American Datum of 1927 (NAD 27) as currently required by the Mass Media Bureau of the FCC.

Satellite Earth Stations: Transmitter Comark; Harris, 3.5-meter C-band; Comtech, 5-meter C-band; M/A-Com receivers.

Ownership: Trinity Broadcasting Network Inc. (Group Owner).

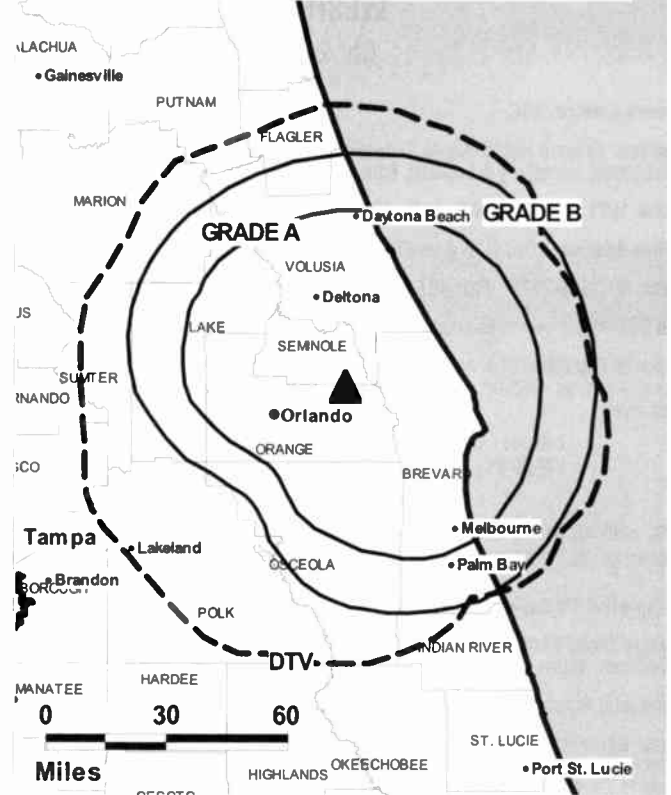
Began Operation: August 16, 1982. Sale to present owner by Good Life Broadcasting Inc. approved by FCC August 1, 2006.

Represented (legal): Colby M. May.

Represented (engineering): du Treil, Lundin & Rackley Inc.

Personnel:

WHLV-TV BMPCT-20041201BGU GRANTED: 2/17/2005



© 2009 Warren Communications News

Mark Reynolds, President & General Manager.

Marshall Royalty, Chief Engineer.

City of License: Cocoa. **Station DMA:** Orlando-Daytona Beach-Melbourne, FL.

Rank: 19.

Nielsen Data: Not available.

Florida — Daytona Beach

WESH Ch. 2

Network Service: NBC.

Licensee: Orlando Hearst-Argyle Television Inc., PO Box 1800, c/o Brooks, Pierce, McLendon, Humphrey & Leonard, Raleigh, NC 27602.

Studio: 1021 N. Wymore Rd., Winter Park, FL 32789.

Mailing Address: 1021 N. Wymore Rd., Winter Park, FL 32789.

Phone: 407-645-2222. **Fax:** 407-539-7948.

Web Site: <http://www.wesh.com>

Technical Facilities: Channel No. 2 (54-60 MHz). Authorized power: 100-kw visual, aural. Antenna: 1654-ft above av. terrain, 1624-ft. above ground, 1692-ft. above sea level.

Latitude	28°	56'	16"
Longitude	81°	18'	57"

Note: Latitude and longitude coordinates shown are based on the North American Datum of 1927 (NAD 27) as currently required by the Mass Media Bureau of the FCC.

Multichannel TV Sound: Stereo only.

Satellite Earth Station: Scientific-Atlanta, 7-meter; Scientific-Atlanta, Microdyne, M/A-Com, Harris receivers.

Ownership: Hearst-Argyle Television Inc. (Group Owner).

Began Operation: May 29, 1956. Merger of Cowles Broadcasting into H & C Communications approved by FCC October 1984 (Television Digest, Vol. 24:26, 35). Sale to Cowles by John H. Pery interests approved by FCC April 20, 1966 (Vol. 5:47). Sale to Pulitzer Publishing approved by FCC April 27, 1993 (Vol. 33:8, 14, 23). Sale to present owner by Pulitzer approved by FCC November 24, 1998 (Vol. 38:22, 48).

Represented (sales): Eagle Television Sales.

Represented (legal): Brooks, Pierce, McLendon, Humphrey & Leonard LLP.

Personnel:

James J. Carter, President & General Manager.

Bob Fein, Station Manager & Sales Director.

Richard K. Scharf, Operations Manager.

Rob Halpern, General Sales Manager.

Jessica Derle, Local Sales Manager.

Justin Jones, National Sales Manager.

Barb Maushard, News Director.

Richard Monn, Chief Engineer.

Dick Spark, Controller.

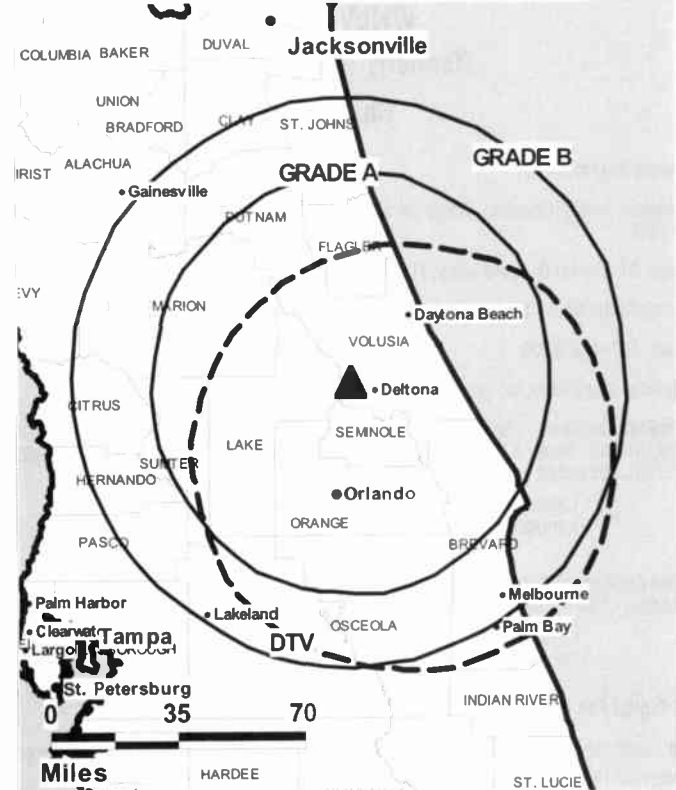
Lenora Boutte, Program Manager & Community Affairs Director.

D. J. Stephens, Sales Marketing Director.

Victoria Rose, Research Director.

Suzanne Grethen, Creative Services Director.

WESH BPCT-20041001AEY GRANTED: 11/15/2004



© 2009 Warren Communications News

Penni Rojas, Traffic Manager.

City of License: Daytona Beach.

Station DMA: Orlando-Daytona Beach-Melbourne, FL. Rank: 19.

Circulation © 2008 Nielsen. Coverage based on Nielsen study.

GrandTotal	Cable TV Households	Non-cable TV Households	Total TV Households
Estimated Station Totals *	1,121,750	439,680	1,561,430
Average Weekly Circulation (2008)	689,719	237,011	926,730
Average Daily Circulation (2008)			435,803
Station DMA Total	Cable TV Households	Non-cable TV Households	Total TV Households
Estimated Station Totals *	1,032,260	401,790	1,434,050
Average Weekly Circulation (2008)	650,070	234,212	884,282
Average Daily Circulation (2008)			420,400
Other DMA Total	Cable TV Households	Non-cable TV Households	Total TV Households
Estimated Station Totals *	89,490	37,890	127,380
Average Weekly Circulation (2008)	39,649	2,799	42,448
Average Daily Circulation (2008)			15,403

*Estimated station totals are sums of the Nielsen TV and Cable TV household estimates for each county in which the station registers viewing of more than 5% as per the Nielsen Survey Methods.

WESH-DT

Ch. 11

Network Service: NBC.

Licensee: Orlando Hearst-Argyle Television Inc., PO Box 1800, c/o Brooks, Pierce, McLendon, Humphrey & Leonard, Raleigh, NC 27602.

Studio: 1021 N. Wymore Rd., Winter Park, FL 32789.

Mailing Address: 1021 N. Wymore Rd., Winter Park, FL 32789.

Phone: 407-645-2222. **Fax:** 407-539-7948.

Web Site: <http://www.wesh.com>

Technical Facilities: Channel No. 11 (198-204 MHz). Authorized power: 60-kw visual, aural. Antenna: 1690-ft above av. terrain, 1673-ft. above ground, 1726-ft. above sea level.

Latitude	28°	36'	35"
Longitude	81°	03'	35"

Transmitter: 2.9-mi. N90 degrees E of Lake Pickett.

Note: Latitude and longitude coordinates shown are based on the North American Datum of 1927 (NAD 27) as currently required by the Mass Media Bureau of the FCC.

Ownership: Hearst-Argyle Television Inc. (Group Owner).

Began Operation: May 1, 2001. High Definition.

Represented (sales): Eagle Television Sales.

Represented (legal): Brooks, Pierce, McLendon, Humphrey & Leonard LLP.

Personnel:

James J. Carter, President & General Manager.

Bob Fein, Station Manager & Sales Director.

Richard K. Scharf, Operations Manager.

Rob Halpern, General Sales Manager.

Jessica Derle, Local Sales Manager.

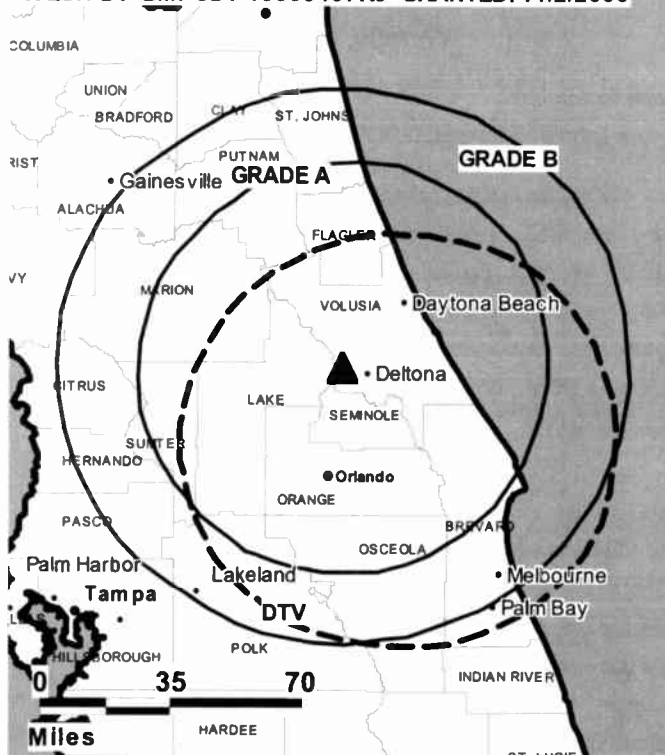
Justin Jones, National Sales Manager.

Barb Maushard, News Director.

Richard Monn, Chief Engineer.

Dick Spark, Controller.

WESH-DT BMPCDT-19990407KJ GRANTED: 11/2/2000



© 2009 Warren Communications News

Lenora Boutte, Program Manager & Community Affairs Director.

D. J. Stephens, Sales Marketing Director.

Victoria Rose, Research Director.

Suzanne Grethen, Creative Services Director.

Penni Rojas, Traffic Manager.

City of License: Daytona Beach.

Station DMA: Orlando-Daytona Beach-Melbourne, FL. **Rank:** 19.

Nielsen Data: Not available.

WVEN-DT

Ch. 49

Network Service: UNV.

Licensee: Entravision Holdings LLC, 2425 Olympic Blvd., Suite 6000 W, Santa Monica, CA 90404.

Studio: 523 Douglas Ave., Altamonte Springs, FL 32714.

Mailing Address: 523 Douglas Ave., Altamonte Springs, FL 32714.

Phone: 407-774-2626. **Fax:** 407-774-3384.

E-mail: aguemica@entravision.com

Web Site: <http://www.entravision.com>

Technical Facilities: Channel No. 49 (680-686 MHz). Authorized power: 120-kw max. visual, aural. Antenna: 1404-ft above av. terrain, 1348-ft. above ground, 1404-ft. above sea level.

Latitude	28°	55'	16"
Longitude	81°	19'	09"

Note: Latitude and longitude coordinates shown are based on the North American Datum of 1927 (NAD 27) as currently required by the Mass Media Bureau of the FCC.

Ownership: Entravision Communications Corp. (Group Owner).

Began Operation: April 17, 2003.

Personnel:

Antonio Guernica, General Manager & General Sales Manager.

Elio Aguilar, Local Sales Manager.

Anibal Soto, National Sales Manager.

Jorge Friguls, Corporate News Director.

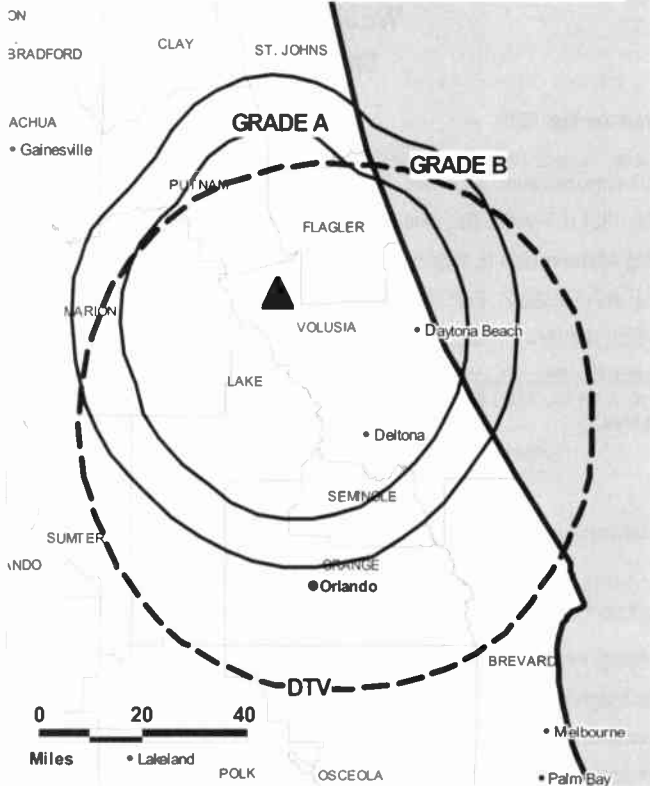
Chuck Seithle, Chief Engineer.

Daysia Pagan, Controller.

Maria Fernandez, Program & Research Director.

Anthony Roman, Production Manager.

WVEN-DT BMPCDT-20060630AFS GRANTED: 7/26/2006



Lucecita Santiago, Traffic Manager.

City of License: Daytona Beach.

Station DMA: Orlando-Daytona Beach-Melbourne, FL. Rank: 19.

Nielsen Data: Not available.

Florida — Daytona Beach

WVEN-TV

Ch. 26

Network Service: UNV.

Licensee: Entravision Holdings LLC, 2425 Olympic Blvd., Suite 6000 W, Santa Monica, CA 90404.

Studio: 523 Douglas Ave., Altamonte Springs, FL 32714.

Mailing Address: 523 Douglas Ave., Altamonte Springs, FL 32714.

Phone: 407-774-2626. **Fax:** 407-774-3384.

E-mail: aguemica@entravision.com

Web Site: <http://www.entravision.com>

Technical Facilities: Channel No. 26 (542-548 MHz). Authorized power: 5000-kw max. visual, aural. Antenna: 997-ft above av. terrain, 1001-ft. above ground, 1017-ft. above sea level.

Latitude	29°	17'	10"
Longitude	81°	29'	37"

Note: Latitude and longitude coordinates shown are based on the North American Datum of 1927 (NAD 27) as currently required by the Mass Media Bureau of the FCC.

Ownership: Entravision Communications Corp. (Group Owner).

Began Operation: September 15, 1988. As WAYQ, went off air after struck by Navy jet in 1991. Sale to James D. McCotter approved by FCC December 21, 1993. Returned to air as WNTD July 1, 1996. Sale to present owner as WVEN-TV by James D. McCotter approved by FCC September 14, 2000.

Personnel:

Antonio Guernica, General Manager & General Sales Manager.

Elio Aguilar, Local Sales Manager.

Anibal Soto, National Sales Manager.

Jorge Friguls, Corporate News Director.

Chuck Seithle, Chief Engineer.

Oaysia Pagan, Controller.

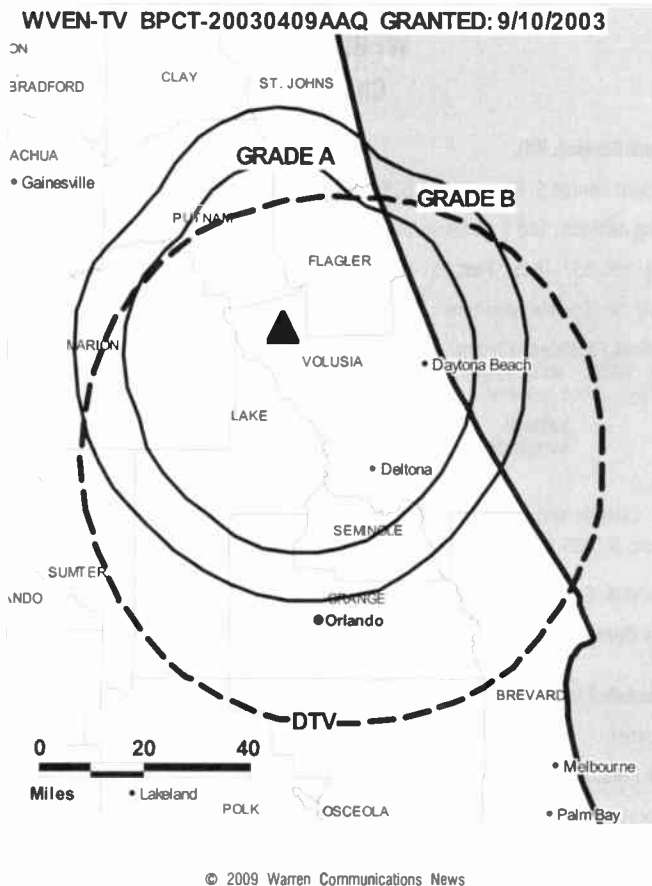
Maria Fernandez, Program & Research Director.

Anthony Roman, Production Manager.

Lucecita Santiago, Traffic Manager.

City of License: Daytona Beach.

Station DMA: Orlando-Daytona Beach-Melbourne, FL. **Rank:** 19.



Circulation © 2008 Nielsen. Coverage based on Nielsen study.

GrandTotal	Cable TV Households	Non-cable TV Households	Total TV Households
Estimated Station Totals *	350,650	155,110	505,760
Average Weekly Circulation (2008)	24,683	9,109	33,792
Average Daily Circulation (2008)			20,854
Station DMA Total	Cable TV Households	Non-cable TV Households	Total TV Households
Estimated Station Totals *	350,650	155,110	505,760
Average Weekly Circulation (2008)	24,683	9,109	33,792
Average Daily Circulation (2008)			20,854

*Estimated station totals are sums of the Nielsen TV and Cable TV household estimates for each county in which the station registers viewing of more than 5% as per the Nielsen Survey Methods.

WFBD-DT
Ch. 48

Network Service: IND.

Licensee: George S. Flinn Jr., 188 S. Bellevue Blvd., Suite 222, Memphis, TN 38104.

Mailing Address: 188 S. Bellevue, Suite 222, Memphis, TN 38104.

Phone: 850-837-4845. **Fax:** 251-809-3014.

E-mail: dirk@tvsalespros.com

Technical Facilities: Channel No. 48 (674-680 MHz). Authorized power: 1000-kw max. visual, aural. Antenna: 1044-ft above av. terrain, 1077-ft. above ground, 1222-ft. above sea level.

Latitude	30°	59'	52"
Longitude	86°	43'	13"

Note: Latitude and longitude coordinates shown are based on the North American Datum of 1927 (NAD 27) as currently required by the Mass Media Bureau of the FCC.

Ownership: George S. Flinn Jr.

Began Operation: Station operating in digital mode on its analog allotment; no on-air date.

Represented (legal): Stephen C. Simpson.

Personnel:

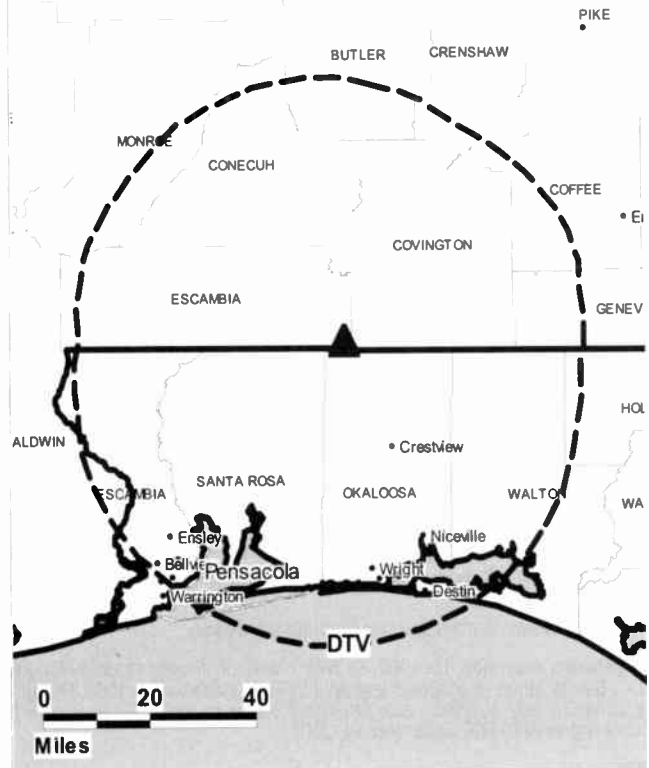
Dirk Freeman, General Manager.

City of License: Destin. **Station DMA:** Mobile, AL-Pensacola (Fort Walton Beach), FL.

Rank: 60.

Nielsen Data: Not available.

WFBD-DT BMPCDT-20031029ABD GRANTED: 4/13/2004



© 2009 Warren Communications News

Florida — Fort Lauderdale

WSCV Ch. 51

Network Service: TMO.

Licensee: NBC Telemundo License Co., 1299 Pennsylvania Ave. NW, 11th Floor, c/o NBC Inc., Washington, DC 20004.

Studio: 15000 SW 27th St., Miramar, FL 33024.

Mailing Address: 15000 SW 27th St., Miramar, FL 33027.

Phone: 305-888-5151. **Fax:** 954-622-6107.

E-mail: mmartinez@telemundo.com

Web Site: <http://www.telemundo51.com>

Technical Facilities: Channel No. 51 (692-698 MHz). Authorized power: 5000-kw max. visual, 500-kw aural. Antenna: 997-ft above av. terrain, 994-ft. above ground, 1004-ft. above sea level.

Latitude 25° 59' 09"
Longitude 80° 11' 37.1"

Note: Latitude and longitude coordinates shown are based on the North American Datum of 1927 (NAD 27) as currently required by the Mass Media Bureau of the FCC.

Satellite Earth Stations: Vertex, 6.1-meter Ku-band; Vertex, 9-meter C-band; Standard Communications, Harris receivers.

SNG Mobile Dish: Vertex, 2.6-meter Ku-band.

Ownership: NBC Universal (Group Owner).

Began Operation: December 6, 1968. While known as WSMS-TV, left air August 10, 1970. Sale by Gold Coast Telecasting approved by FCC January 12, 1972. Resumed operation February 14, 1972. Sale by Trustee in Bankruptcy for Channel 51 Inc. to Johns-Koenig Associates Inc. approved by FCC July 14, 1976. Subscription TV authorization granted March 23, 1979. Sale to Oak Industries by William F. Johns, Alvin Koenig, et al., approved by FCC February 29, 1980. Sale to John Blair & Co. approved by FCC October 9, 1984 (Television Digest, Vol. 24:33). Controlling interest in John Blair & Co. was purchased by Reliance Group & approved by FCC September 18, 1986 (Vol. 26:21-29, 33, 34). In a series of transfers, Reliance Group & John Blair & Co. formed the Telemundo Group. Transfer of control by Telemundo Holdings Inc. to Council Tree Hispanic Broadcasters from Apollo Investment Fund approved by FCC November 17, 2000. Transfer to present owner by Telemundo Holdings Inc. approved by FCC April 10, 2002 (Vol. 42:15).

Represented (sales): Telemundo Network Group.

Personnel:

Manuel Martinez, Vice President & General Manager.

Jorge Carballo, General Sales Manager.

Alicia Soriano, Local Sales Manager.

Barry Kandel, National Sales Manager.

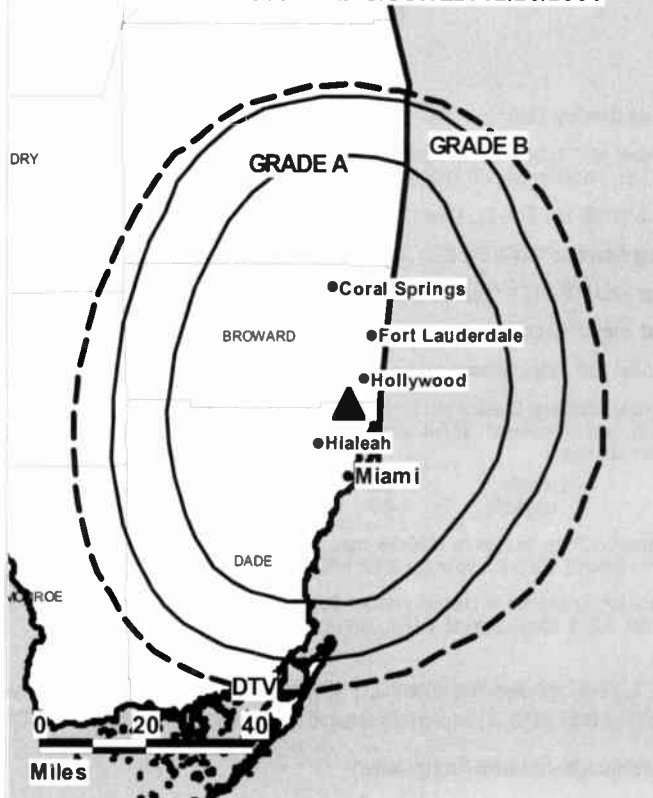
Yvette Miley, News Director.

Terry Smith, Chief Engineer.

Cristina Bartos, Program & Creative Services Director.

Ralph Arias, Production Manager.

WSCV BMPCT-20010301ABZ GRANTED: 12/26/2001



© 2009 Warren Communications News

Ariel Lipiz, Traffic Manager.

City of License: Fort Lauderdale. **Station DMA:** Miami-Fort Lauderdale, FL. **Rank:** 16.

Circulation © 2008 Nielsen. Coverage based on Nielsen study.

GrandTotal	Cable TV Households	Non-cable TV Households	Total TV Households
Estimated Station Totals *	496,840	517,620	1,014,460
Average Weekly Circulation (2008)	146,131	97,797	243,928
Average Daily Circulation (2008)			144,186
Station DMA Total	Cable TV Households	Non-cable TV Households	Total TV Households
Estimated Station Totals *	493,450	517,620	1,011,070
Average Weekly Circulation (2008)	145,568	97,797	243,365
Average Daily Circulation (2008)			144,078
Other DMA Total	Cable TV Households	Non-cable TV Households	Total TV Households
Estimated Station Totals *	3,390	0	3,390
Average Weekly Circulation (2008)	563	0	563
Average Daily Circulation (2008)			108

*Estimated station totals are sums of the Nielsen TV and Cable TV household estimates for each county in which the station registers viewing of more than 5% as per the Nielsen Survey Methods.

WSCV-DT

Ch. 52

Network Service: TMO.

Licensee: NBC Telemundo License Co., 1299 Pennsylvania Ave. NW, 11th Floor, c/o NBC Inc., Washington, DC 20004.

Studio: 15000 SW 27th St., Miramar, FL 33027.

Mailing Address: 15000 SW 27th St., Miramar, FL 33027.

Phone: 305-888-5151. Fax: 954-622-6107.

E-mail: mmartinez@telemundo.com

Web Site: http://www.telemundo51.com

Technical Facilities: Channel No. 52 (698-704 MHz). Authorized power: 500-kw max. visual, aural. Antenna: 997-ft above av. terrain, 994-ft. above ground, 1005-ft. above sea level.

Latitude	25°	59'	08.7"
Longitude	80°	11'	37.1"

Requests CP for change to 1000-kw max. visual, 997-ft above av. terrain, 994-ft. above ground, 1005-ft. above sea level; BPCDT-20080620ADV.

Holds CP for change to channel number 30, 950-kw max. visual, 846-ft above av. terrain, 837-ft. above ground, 847-ft. above sea level; BPCDT-20080317AIK.

Note: Latitude and longitude coordinates shown are based on the North American Datum of 1927 (NAD 27) as currently required by the Mass Media Bureau of the FCC.

Ownership: NBC Universal (Group Owner).

Began Operation: August 1, 2002. Standard Definition.

Personnel:

Manuel Martinez, Vice President & General Manager.

Jorge Carballo, General Sales Manager.

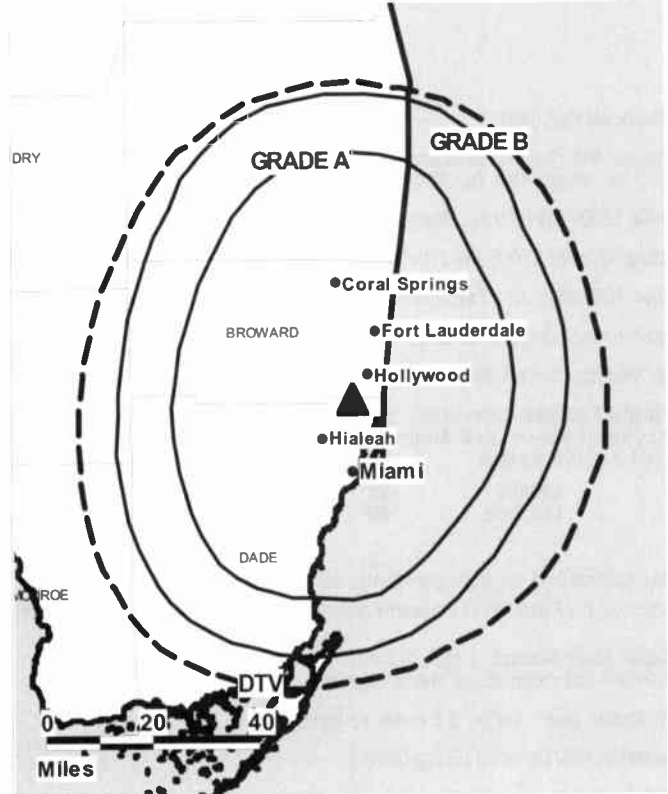
Alicia Soriano, Local Sales Manager.

Barry Kandel, National Sales Manager.

Yvette Miley, News Director.

Terry Smith, Chief Engineer.

WSCV-DT BPCDT-20080317AIK GRANTED: 3/19/2008



© 2009 Warren Communications News

Cristina Bartos, Program & Creative Services Director.

Ralph Arias, Production Manager.

Ariel Lipiz, Traffic Manager.

City of License: Fort Lauderdale. Station DMA: Miami-Fort Lauderdale, FL. Rank: 16.

Nielsen Data: Not available.

WBBH-DT
Ch. 15

Network Service: NBC.

Licensee: Waterman Broadcasting Corp. of Florida, PO Box 7578, Fort Myers, FL 33911-7578.

Studio: 3719 Central Ave, Fort Myers, FL 33901.

Mailing Address: PO Box 7578, Fort Myers, FL 33911-7578.

Phone: 239-939-2020. Fax: 239-939-2152.

E-mail: spontius@water.net

Web Site: <http://www.nbc-2.com>

Technical Facilities: Channel No. 15 (476-482 MHz). Authorized power: 1000-kw max. visual, aural. Antenna: 1489-ft above av. terrain, 1487-ft. above ground, 1520-ft. above sea level.

Latitude	26°	49'	21.20"
Longitude	81°	45'	54.30"

Transmitter: 11011 Hwy. 31, Tuckers Comer.

Note: Latitude and longitude coordinates shown are based on the North American Datum of 1927 (NAD 27) as currently required by the Mass Media Bureau of the FCC.

Ownership: Waterman Broadcasting Corp. (Group Owner).

Began Operation: October 1, 2002. High Definition.

Represented (sales): Continental Television Sales.

Represented (engineering): Cohen Dippell & Everist PC.

Personnel:

Steve Pontius, Executive Vice President & General Manager.

Bob Beville, Sales Director.

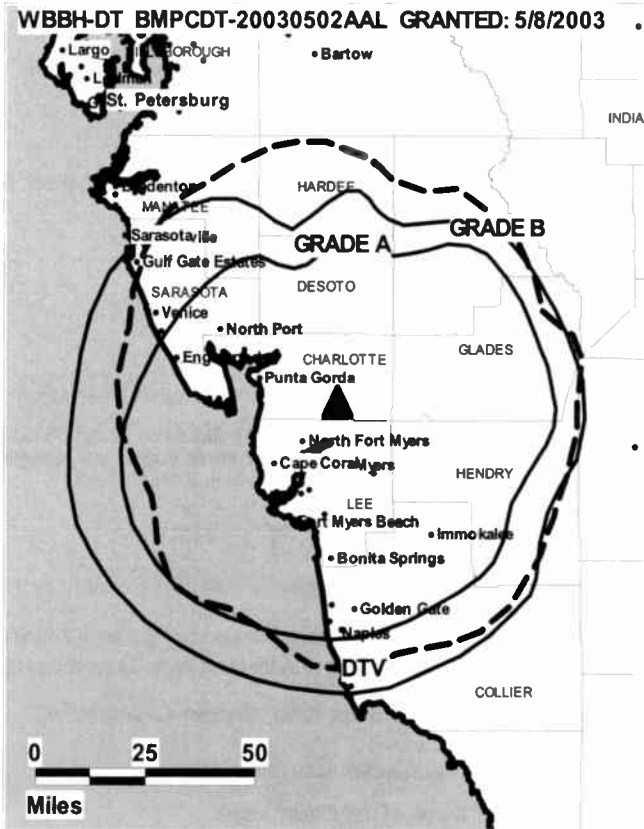
Gayla Wright, Local Sales Manager.

Darrel Adams, News Director.

Dan Billings, Engineering & Technical Services Director.

Gerry Poppe, Finance Director.

Deborah Abbott, Program Manager.



© 2009 Warren Communications News

Lori Grimaldi, Marketing Director.

Bob Hannon, Production Director.

Bob Jones, Creative Services & Production Director.

Evelyn Jewett, Traffic Manager.

City of License: Fort Myers. Station DMA: Fort Myers-Naples, FL. Rank: 62.

Nielsen Data: Not available.

WBBH-TV
Ch. 20

Network Service: NBC.

Licensee: Waterman Broadcasting Corp. of Florida, PO Box 7578, Fort Myers, FL 33911-7578.

Studio: 3719 Central Ave, Fort Myers, FL 33901.

Mailing Address: PO Box 7578, Fort Myers, FL 33911-7578.

Phone: 239-939-2020. Fax: 239-939-2125.

E-mail: spontius@water.net

Web Site: <http://www.nbc-2.com>

Technical Facilities: Channel No. 20 (506-512 MHz). Authorized power: 5000-kw max. & 2619-kw horizontal visual, 500-kw & 262-kw horizontal aural. Antenna: 1482-ft above av. terrain, 1518-ft. above ground, 1549-ft. above sea level.

Latitude 26° 49' 30"
Longitude 81° 45' 55"

Transmitter: Rte. 31, 2.3-mi. S of Tuckers Comer.

Note: Latitude and longitude coordinates shown are based on the North American Datum of 1927 (NAD 27) as currently required by the Mass Media Bureau of the FCC.

Satellite Earth Station: Transmitter Harris; Harris, 10-meter Ku-band; Harris receivers.

LMA: Local marketing agreement with WZVN-TV (A), Naples.

Ownership: Waterman Broadcasting Corp. (Group Owner).

Began Operation: December 18, 1968. Sale to present owner by William N. Dakos, et al., approved by FCC July 9, 1979.

Represented (sales): Continental Television Sales.

Represented (legal): Cohn & Marks LLP.

Represented (engineering): Cohen Dippell & Everist PC.

Personnel:

Steve Pontius, Executive Vice President & General Manager.

Bob Beville, Sales Director.

Gayla Wright, Local Sales Manager.

Darrel Adams, News Director.

Dan Billings, Engineering & Technical Services Director.

Gerry Poppe, Finance Director.

Deborah Abbott, Program Manager.

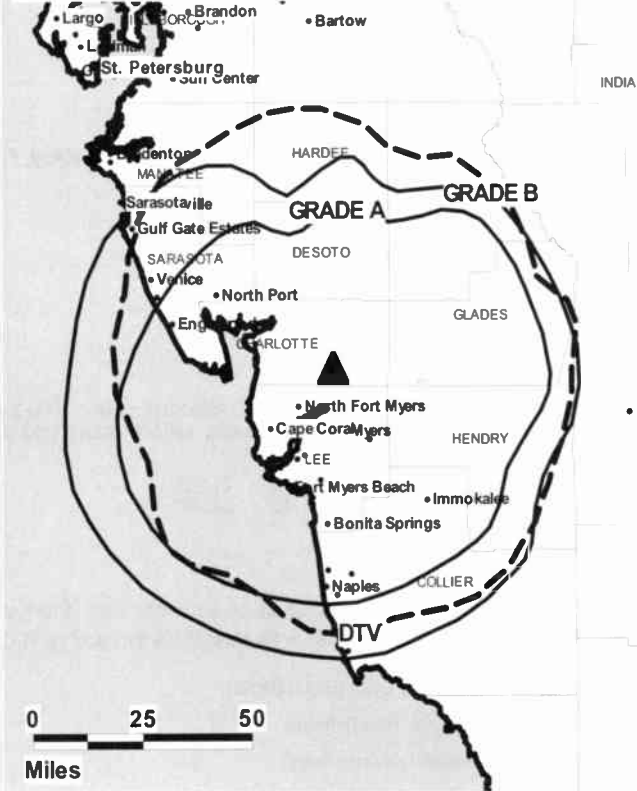
Lori Grimaldi, Marketing Director.

Bob Hannon, Production Manager.

Bob Jones, Creative Services & Production Director.

Evelyn Jewett, Traffic Manager.

WBBH-TV BPCT-19990709LC GRANTED: 5/5/2000



© 2009 Warren Communications News

City of License: Fort Myers. Station DMA: Fort Myers-Naples, FL. Rank: 62.

Circulation © 2008 Nielsen. Coverage based on Nielsen study.

GrandTotal	Cable TV Households	Non-cable TV Households	Total TV Households
Estimated Station Totals *	494,140	182,250	676,390
Average Weekly Circulation (2008)	261,570	90,516	352,086
Average Daily Circulation (2008)			200,060
Station DMA Total	Cable TV Households	Non-cable TV Households	Total TV Households
Estimated Station Totals *	342,760	145,140	487,900
Average Weekly Circulation (2008)	249,089	87,918	337,007
Average Daily Circulation (2008)			193,571
Other DMA Total	Cable TV Households	Non-cable TV Households	Total TV Households
Estimated Station Totals *	151,380	37,110	188,490
Average Weekly Circulation (2008)	12,481	2,598	15,079
Average Daily Circulation (2008)			6,489

*Estimated station totals are sums of the Nielsen TV and Cable TV household estimates for each county in which the station registers viewing of more than 5% as per the Nielsen Survey Methods.

WINK-DT

Ch. 9

Network Service: CBS.

Licensee: Fort Myers Broadcasting Co., 2824 Palm Beach Blvd., Fort Myers, FL 33916-1590.

Studio: 2824 Palm Beach Blvd., Fort Myers, FL 33916-1590.

Mailing Address: 2824 Palm Beach Blvd., Fort Myers, FL 33916-1590.

Phone: 239-334-1111. **Fax:** 239-334-0744.

E-mail: manager@winktv.com

Web Site: http://www.winktv.com

Technical Facilities: Channel No. 9 (186-192 MHz). Authorized power: 20-kw visual, aural. Antenna: 1460-ft above av. terrain, 1457-ft. above ground, 1486-ft. above sea level.

Latitude	26°	48'	01"
Longitude	81°	45'	48"

Requests CP for change to 69.1-kw visual, 1457-ft above av. terrain, 1457-ft. above ground, 1487-ft. above sea level; BPCDT-20080617AAB.

Note: Latitude and longitude coordinates shown are based on the North American Datum of 1927 (NAD 27) as currently required by the Mass Media Bureau of the FCC.

Satellite Earth Stations: Transmitter NEC; Paraclipse, 4-meter C-band; Scientific-Atlanta, 4.6-meter C-band; Scientific-Atlanta, 7-meter C-band; Microdyne, 7-meter KC-band; Harris, 9-meter C-band; Zephyr, Wegener, Scientific-Atlanta, Microdyne, Harris receivers.

Ownership: Fort Myers Broadcasting Co.

Began Operation: May 30, 2006.

Represented (sales): Blair Television.

Represented (legal): Leibowitz & Associates PA.

Personnel:

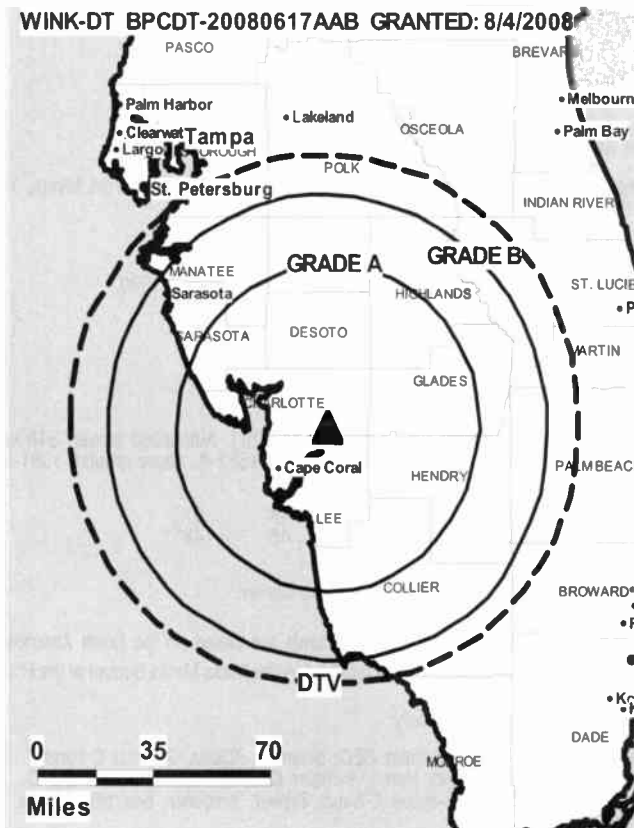
Wayne Simons, Vice President, General Manager & Sales Director.

Roberta Voelker, Local Sales Manager.

Jesse Daniels, National Sales Manager.

Bruce Kirk, News Director.

Keith Stuhlmann, Engineering Director.



© 2009 Warren Communications News

Maxine Johnson, Business Manager.

Greg Stetson, Program Director.

Burt Spangler, Marketing Director.

Mark Gilson, Creative Services Director.

Tim Briggs, Production Manager.

Donna Ullio, Traffic Manager.

City of License: Fort Myers. **Station DMA:** Fort Myers-Naples, FL. **Rank:** 62.

Nielsen Data: Not available.

WINK-TV
Ch. 11

Network Service: CBS.

Licensee: Fort Myers Broadcasting Co., 2824 Palm Beach Blvd., Fort Myers, FL 33916-1590.

Studio: 2824 Palm Beach Blvd., Fort Myers, FL 33916-1590.

Mailing Address: 2824 Palm Beach Blvd., Fort Myers, FL 33916-1590.

Phone: 239-334-1111. **Fax:** 239-334-0744.

E-mail: manager@winktv.com

Web Site: http://www.winktv.com

Technical Facilities: Channel No. 11 (198-204 MHz). Authorized power: 316-kw visual, aural. Antenna: 1352-ft above av. terrain, 1352-ft. above ground, 1381-ft. above sea level.

Latitude	26°	48'	01"
Longitude	81°	45'	48"

Transmitter: State Rte. 31, 3.8-mi. S of Tuckers Comer.

Note: Latitude and longitude coordinates shown are based on the North American Datum of 1927 (NAD 27) as currently required by the Mass Media Bureau of the FCC.

Multichannel TV Sound: Stereo only.

Satellite Earth Stations: Transmitter NEC; Scientific-Atlanta, 7-meter C-band; Microdyne, 7-meter KC-band; Harris, 9-meter C-band; Paraclipse, 4-meter C-band; Scientific-Atlanta, 4.6-meter C-band; Zephyr, Wegener, Scientific-Atlanta, Microdyne, Harris receivers.

Ownership: Fort Myers Broadcasting Co.

Began Operation: March 6, 1954. Transfer of control from Arthur B. McBride Jr. to Brian A. McBride, Maureen McBride & Kathleen McBride Plum approved by FCC August 19, 1999.

Represented (sales): Blair Television.

Represented (legal): Leibowitz & Associates PA.

Represented (engineering): du Treil, Lundin & Rackley Inc.

Personnel:

Wayne Simons, Vice President, General Manager & Sales Director.

Roberta Voelker, Local Sales Manager.

Jesse Daniels, National Sales Manager.

Bruce Kirk, News Director.

Keith Stuhlmann, Engineering Director.

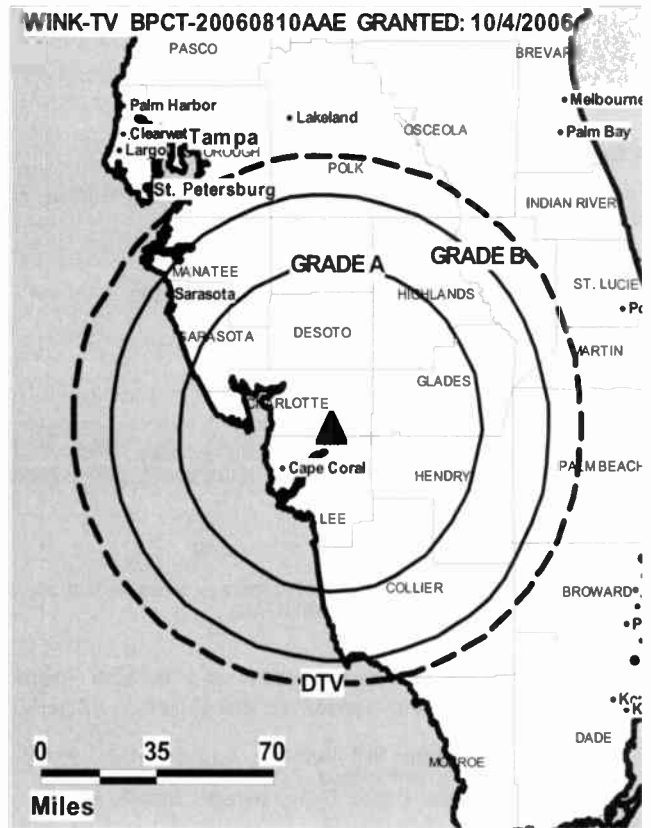
Maxine Johnson, Business Manager.

Greg Stetson, Program Director.

Burt Spangler, Marketing Director.

Mark Gilson, Creative Services Director.

Tim Briggs, Production Manager.



Donna Ullio, Traffic Manager.

City of License: Fort Myers. **Station DMA:** Fort Myers-Naples, FL. **Rank:** 62.

Circulation © 2008 Nielsen. Coverage based on Nielsen study.

GrandTotal	Cable TV Households	Non-cable TV Households	Total TV Households
Estimated Station Totals *	357,610	209,610	567,220
Average Weekly Circulation (2008)	261,114	94,954	356,068
Average Daily Circulation (2008)			184,384
Station DMA Total	Cable TV Households	Non-cable TV Households	Total TV Households
Estimated Station Totals *	342,760	145,140	487,900
Average Weekly Circulation (2008)	249,011	89,875	338,886
Average Daily Circulation (2008)			181,021
Other DMA Total	Cable TV Households	Non-cable TV Households	Total TV Households
Estimated Station Totals *	14,850	64,470	79,320
Average Weekly Circulation (2008)	12,103	5,079	17,182
Average Daily Circulation (2008)			3,363

*Estimated station totals are sums of the Nielsen TV and Cable TV household estimates for each county in which the station registers viewing of more than 5% as per the Nielsen Survey Methods.

WTVX
Ch. 34

Network Service: CW.

Licensee: WPB TV Licensee Corp., 299 Park Ave, c/o Cerberus Capital Management LP, New York, NY 10171.

Studio: 1700 Palm Beach Lake Blvd, Ste 150, West Palm Beach, FL 33401.

Mailing Address: 1700 Palm Beach Lake Blvd, Ste 150, West Palm Beach, FL 33401.

Phone: 561-841-3434. **Fax:** 561-681-3434.

Web Site: <http://www.wtvx.com>; <http://www.34cwtv.com>

Technical Facilities: Channel No. 34 (590-596 MHz). Authorized power: 5G00-kw max. visual, aural. Antenna: 1489-ft above av. terrain, 1490-ft. above ground, 1519-ft. above sea level.

Latitude 27° 07' 20"
Longitude 80° 23' 21"

Transmitter: 7.3-mi. SW of Palm City.

Note: Latitude and longitude coordinates shown are based on the North American Datum of 1927 (NAD 27) as currently required by the Mass Media Bureau of the FCC.

Satellite Earth Stations: Scientific-Atlanta, 7-meter; Scientific-Atlanta, 4.6-meter; Scientific-Atlanta receivers.

LMA: Local marketing agreement with WBFS-TV (M), Miami.

Ownership: TV Stations Holding LLC (Group Owner).

Began Operation: April 5, 1966. Sale to present owner by CBS Corp. approved by FCC November 21, 2007. Transfer to CBS Corp. by C-34 Licensee Subsidiary LLC & Straightline Communications LLC approved by FCC November 13, 2001. Sale to C-34 Licensee Subsidiary LLC & Straightline Communications LLC by Whitehead Media Inc. approved by FCC June 13, 1997. Sale to Whitehead Media Inc. by Krypton Broadcasting Corp. approved by FCC May 31, 1995. Sale to Krypton by WTVW Inc. approved by FCC February 1, 1991. Sale to WTVW Inc. by Ruhl W. Koblegard, et al., approved by FCC April 20, 1979.

Represented (sales): Katz Media Group.

Represented (legal): Wiley Rein LLP.

Personnel:

Michael Burrell, Vice President & General Manager.

Jacquelin Caruso, Local Sales Manager.

Jim Oreistadt, National Sales Manager.

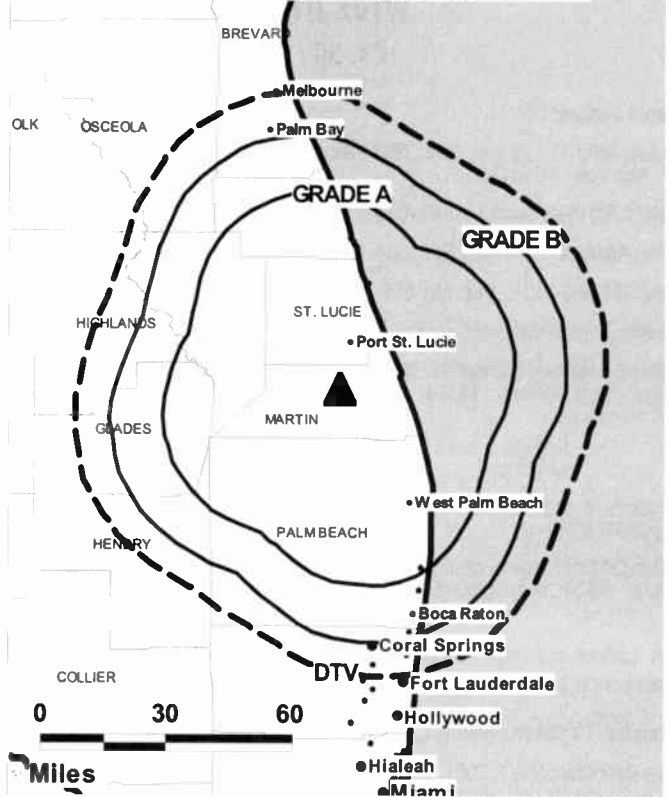
Keith Betts, Chief Engineer.

Rori Piggott, Business Manager.

Rebecca Rotar, Program Director.

Noelle Frederickson, Promotion, Production & Marketing Manager.

WTVX BMLCT-20040930AKO GRANTED: 1/25/2007



© 2009 Warren Communications News

Kathy McCombs, Traffic Manager.

City of License: Fort Pierce. **Station OMA:** West Palm Beach-Fort Pierce, FL.

Rank: 38.

Circulation © 2008 Nielsen. Coverage based on Nielsen study.

GrandTotal	Cable TV Households	Non-cable TV Households	Total TV Households
Estimated Station Totals *	543,610	231,730	775,340
Average Weekly Circulation (2008)	139,723	59,801	199,524
Average Daily Circulation (2008)			70,238

Station DMA Total	Cable TV Households	Non-cable TV Households	Total TV Households
Estimated Station Totals *	543,610	231,730	775,340
Average Weekly Circulation (2008)	139,723	59,801	199,524
Average Daily Circulation (2008)			70,238

*Estimated station totals are sums of the Nielsen TV and Cable TV household estimates for each county in which the station registers viewing of more than 5% as per the Nielsen Survey Methods.

WTVX-DT
Ch. 50

Network Service: CW.

Grantee: WPB TV Licensee Corp., 299 Park Ave, c/o Cerberus Capital Management LP, New York, NY 10171.

Studio: 1700 Palm Beach Lake Blvd, Ste 150, West Palm Beach, FL 33401.

Mailing Address: 1700 Palm Beach Lake Blvd, Ste 150, West Palm Beach, FL 33401.

Phone: 561-686-3434. **Fax:** 561-681-3434.

Web Site: <http://www.wtvx.com>; <http://www.34cwtv.com>

Technical Facilities: Channel No. 50 (686-692 MHz). Authorized power: 704-kw max. visual, aural. Antenna: 1438-ft above av. terrain, 1435-ft. above ground, 1464-ft. above sea level.

Latitude	27°	07'	19"
Longitude	80°	23'	20"

Requests modification of CP for change to 1000-kw max. visual; BMPCDT-20080612ACN.

Holds CP for change to channel number 34, 290-kw max. visual, 1495-ft above av. terrain, 1490-ft. above ground, 1519-ft. above sea level; BPCDT-20080325AHT.

Note: Latitude and longitude coordinates shown are based on the North American Datum of 1927 (NAD 27) as currently required by the Mass Media Bureau of the FCC.

Ownership: TV Stations Holding LLC (Group Owner).

Began Operation: May 1, 2001. Standard Definition. Station plans to broadcast digitally on its analog channel allotment.

Represented (legal): Wiley Rein LLP.

Represented (sales): Katz Media Group.

Personnel:

Michael Burrell, Vice President & General Manager.

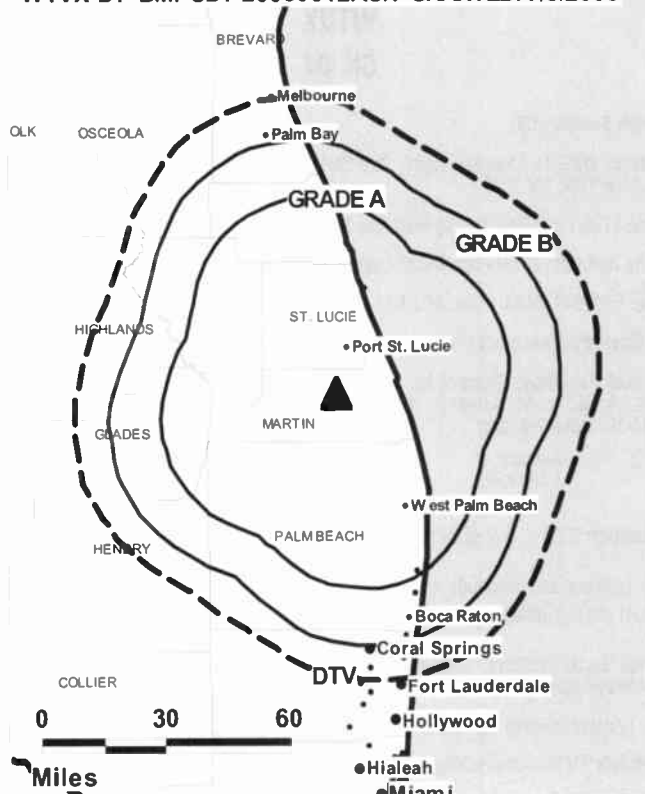
Jacquelin Caruso, Local Sales Manager.

Jim Dreistadt, National Sales Manager.

Keith Betts, Chief Engineer.

Rori Piggott, Business Manager.

WTVX-DT BMPCDT-20080612ACN GRANTED: 7/3/2008



© 2009 Warren Communications News

Rebecca Rotar, Program Director.

Noelle Frederickson, Promotion, Production & Marketing Manager.

Kathy McCombs, Traffic Manager.

City of License: Fort Pierce. **Station DMA:** West Palm Beach-Fort Pierce, FL.

Rank: 38.

Nielsen Data: Not available.

Florida — Fort Walton Beach

WAWD Ch. 58

Network Service: IND.

Licensee: Beach TV Properties Inc., PO Box 9556, 8317 Front Beach Rd, Ste 23, Panama City, FL 32417.

Studio: 155 Crystal Beach Dr, Ste 207, Destin, FL 32541.

Mailing Address: 155 Crystal Beach Dr, Ste 207, Destin, FL 32541.

Phone: 850-234-2773. **Fax:** 850-234-1179.

E-mail: jud@touristnet.net

Technical Facilities: Channel No. 58 (734-740 MHz). Authorized power: 138-kw max. visual, aural. Antenna: 177-ft above av. terrain, 167-ft. above ground, 184-ft. above sea level.

Latitude	30°	23'	49"
Longitude	86°	30'	27"

Transmitter: 140 Palmetto, Destin.

Note: Latitude and longitude coordinates shown are based on the North American Datum of 1927 (NAD 27) as currently required by the Mass Media Bureau of the FCC.

Ownership: Beach TV Properties Inc. (Group Owner).

Began Operation: July 1, 1998. Transfer of control to Beach TV Properties from Rainbow 58 Broadcasting (H. James Sharp) approved by FCC September 17, 1999.

Represented (legal): Garvey Schubert Barer.

Personnel:

Jud Colley, Vice President & General Manager.

Michelle Kish, General Sales Manager.

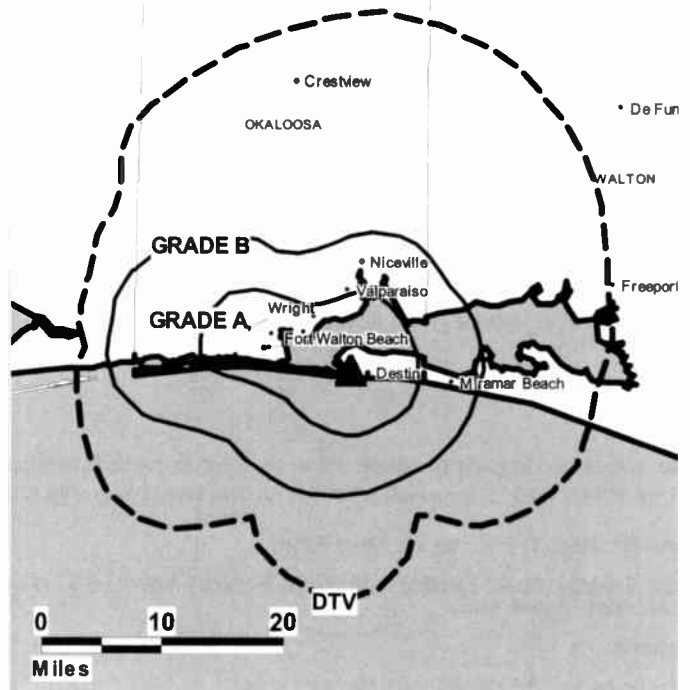
Mike Hartzog, Chief Engineer.

Toni Davis, Program Director.

Myron Hines, Vice President, Production.

Bev Copes, Traffic Manager.

WAWD BMPCT-19941223KE GRANTED: 6/30/1998



© 2009 Warren Communications News

City of License: Fort Walton Beach.

Station DMA: Mobile, AL-Pensacola (Fort Walton Beach), FL. **Rank:** 60.

Nielsen Data: Not available.

Florida — Fort Walton Beach

WAWD-DT

Ch. 49

Network Service: IND.

Grantee: Beach TV Properties Inc., PO Box 9556, 8317 Front Beach Rd, Ste 23, Panama City, FL 32417.

Studio: 155 Crystal Beach Dr, Ste 207, Destin, FL 32541.

Mailing Address: 155 Crystal Beach Dr, Ste 207, Destin, FL 32541.

Phone: 850-234-2773. **Fax:** 850-234-1179.

E-mail: jud@touristnet.net

Technical Facilities: Channel No. 49 (680-686 MHz). Authorized power: 39.8-kw max. visual, aural. Antenna: 183-ft above av. terrain, 174-ft. above ground, 190-ft. above sea level.

Latitude	30°	23'	49"
Longitude	86°	30'	27"

Note: Latitude and longitude coordinates shown are based on the North American Datum of 1927 (NAD 27) as currently required by the Mass Media Bureau of the FCC.

Ownership: Beach TV Properties Inc. (Group Owner).

Began Operation: Station operating under Special Temporary Authority at 0.619-kw max. visual; no on-air date

Personnel:

Jud Colley, Vice President & General Manager.

Michelle Kish, General Sales Manager.

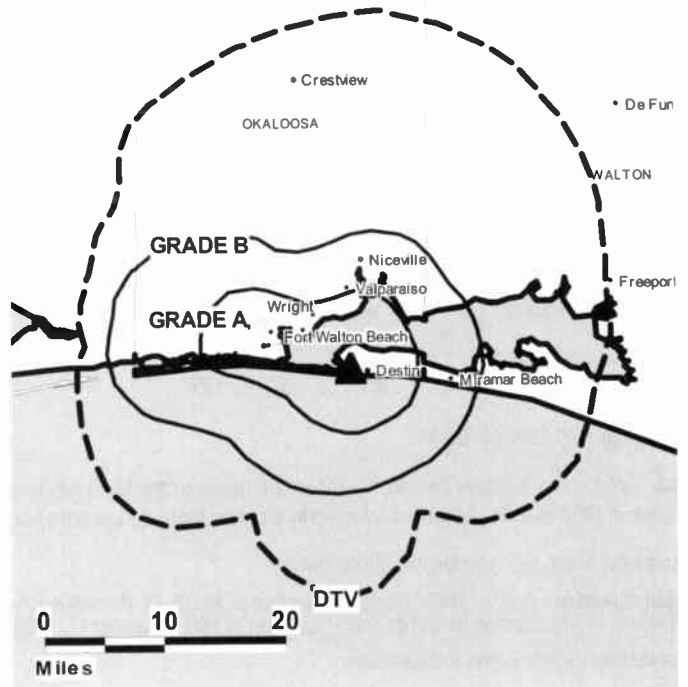
Mike Hartzog, Chief Engineer.

Toni Davis, Program Director.

Myron Hines, Vice President, Production.

Bev Copes, Traffic Manager.

WAWD-DT BPCDT-19991105AAL GRANTED: 3/16/2000



© 2009 Warren Communications News

City of License: Fort Walton Beach.

Station DMA: Mobile, AL-Pensacola (Fort Walton Beach), FL. Rank: 60.

Nielsen Data: Not available.

WFGX
Ch. 35

Network Service: MNT.

Licensee: WFGX Licensee LLC, 2300 N St. NW, c/o Pillsbury Winthrop Shaw Pittman LLP, Attn.: Kathryn Schmeltzer, Washington, DC 20037-1128.

Studio: 4990 Mobile Hwy., Pensacola, FL 32506.

Mailing Address: PO Box 12278, Pensacola, FL 32581.

Phone: 850-456-3333. **Fax:** 850-455-0159.

E-mail: joesmith@wear.sbgnet.com

Web Site: http://www.wfgxtv.com

Technical Facilities: Channel No. 35 (596-602 MHz). Authorized power: 509-kw max. visual, aural. Antenna: 197-ft above av. terrain, 223-ft. above ground, 236-ft. above sea level.

Latitude	30°	26'	36"
Longitude	86°	35'	56"

Transmitter: 105 Beach Dr., Fort Walton Beach.

Note: Latitude and longitude coordinates shown are based on the North American Datum of 1927 (NAD 27) as currently required by the Mass Media Bureau of the FCC.

Ownership: Sinclair Broadcast Group Inc. (Group Owner).

Began Operation: April 7, 1987. Sale to present owner by Television Fit for Life Inc. (Carl Scarlata Jr.) approved by FCC February 24, 2004. Sale to Television Fit for Life Inc. (Carl Scarlata Jr.) by Bowers Network Inc. approved by FCC March 8, 1994.

Represented (legal): Pillsbury Winthrop Shaw Pittman LLP.

Represented (sales): Katz Media Group.

Personnel:

Carl Leahy, President & General Manager.

Joe Smith, Operations Manager.

Deb Currie, General Sales Manager.

Denise Dyson, Local Sales Manager.

Robyn Kurpui, Local Sales Manager.

John Merrill, National Sales Manager.

Kyle Brinkman, News Director.

David Brown, Chief Engineer.

Sharee Rich, Business Manager.

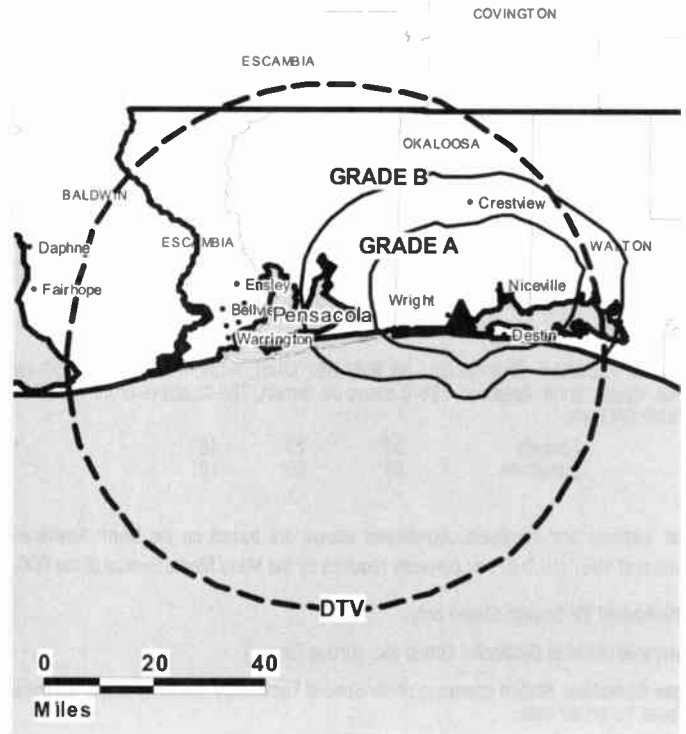
Kathy Dunagan, Promotion Director.

Daniel Pennington, Creative Services Director.

Lawanda Blunt, Traffic Manager.

WFGX BPCT-19990225KE GRANTED: 3/23/2000

COFFE



© 2009 Warren Communications News

Sue Straughn, Public Services Director.

City of License: Fort Walton Beach.

Station DMA: Mobile, AL-Pensacola (Fort Walton Beach), FL. Rank: 60.

Circulation © 2008 Nielsen. Coverage based on Nielsen study.

GrandTotal	Cable TV Households	Non-cable TV Households	Total TV Households
Estimated Station Totals *	152,510	0	152,510
Average Weekly Circulation (2008)	9,419	0	9,419
Average Daily Circulation (2008)			1,970
Station OMA Total	Cable TV Households	Non-cable TV Households	Total TV Households
Estimated Station Totals *	152,510	0	152,510
Average Weekly Circulation (2008)	9,419	0	9,419
Average Daily Circulation (2008)			1,970

*Estimated station totals are sums of the Nielsen TV and Cable TV household estimates for each county in which the station registers viewing of more than 5% as per the Nielsen Survey Methods.

WFGX-DT

Ch. 50

Network Service: MNT.

Grantee: WFGX Licensee LLC, 2300 N St. NW, c/o Pillsbury Winthrop Shaw Pittman LLP, Attn.: Kathryn Schmeltzer, Washington, DC 20037-1128.

Studio: 4900 Mobile Hwy., Pensacola, FL 32506.

Mailing Address: PO Box 12278, Pensacola, FL 32581.

Phone: 850-456-3333. **Fax:** 850-455-0159.

E-mail: joesmith@wear.sbgnet.com

Web Site: http://www.wfgxtv.com

Technical Facilities: Channel No. 50 (686-692 MHz). Authorized power: 1000-kw max. visual, aural. Antenna: 725-ft above av. terrain, 708-ft. above ground, 733-ft. above sea level.

Latitude	30°	23'	46"
Longitude	86°	59'	13"

Note: Latitude and longitude coordinates shown are based on the North American Datum of 1927 (NAD 27) as currently required by the Mass Media Bureau of the FCC.

Multichannel TV Sound: Stereo only.

Ownership: Sinclair Broadcast Group Inc. (Group Owner).

Began Operation: Station operating under Special Temporary Authority at 5.6-kw max. visual; no on-air date

Represented (legal): Pillsbury Winthrop Shaw Pittman LLP.

Represented (sales): Katz Media Group.

Personnel:

Carl Leahy, President & General Manager.

Joe Smith, Operations Manager.

Deb Currie, General Sales Manager.

Denise Dyson, Local Sales Manager.

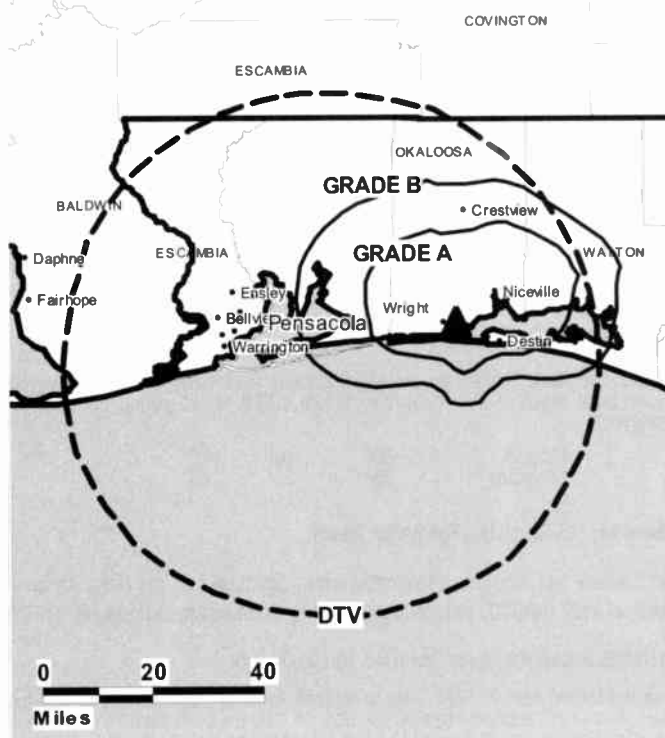
Robyn Kurpuis, Local Sales Manager.

John Merrill, National Sales Manager.

Kyle Brinkman, News Director.

David Brown, Chief Engineer.

WFGX-DT BMPCDT-20040204AAK GRANTED: 9/8/2004



© 2009 Warren Communications News

Sharee Rich, Business Manager.

Kathy Dunagan, Promotion Director.

Daniel Pennington, Creative Services Director.

Lawanda Blunt, Traffic Manager.

Sue Straughn, Public Service Director.

City of License: Fort Walton Beach.

Station DMA: Mobile, AL-Pensacola (Fort Walton Beach), FL. Rank: 60.

Nielsen Data: Not available.

Florida — Fort Walton Beach

WPAN Ch. 53

Network Service: IND.

Licensee: Franklin Media Inc., 3300 N Pace Blvd, Ste 172, Pensacola, FL 32505.

Studio: 2105 W. Gregory St., Pensacola, FL 32505.

Mailing Address: 3300 N Pace Blvd, Ste 172, Pensacola, FL 32505.

Phone: 850-433-1766. **Fax:** 850-433-1641.

E-mail: jlf2@cox.net

Technical Facilities: Channel No. 53 (704-710 MHz). Authorized power: 3088-kw max. visual, 308-kw aural. Antenna: 722-ft above av. terrain, 686-ft. above ground, 732-ft. above sea level.

Latitude	30°	24'	09"
Longitude	86°	59'	35"

Transmitter: Approx. 23.2-mi. W of center of Fort Walton Beach.

Note: Latitude and longitude coordinates shown are based on the North American Datum of 1927 (NAD 27) as currently required by the Mass Media Bureau of the FCC.

Ownership: Franklin Media Inc. (Group Owner).

Began Operation: February 14, 1984.

Represented (legal): Koerner & Olender PC.

Personnel:

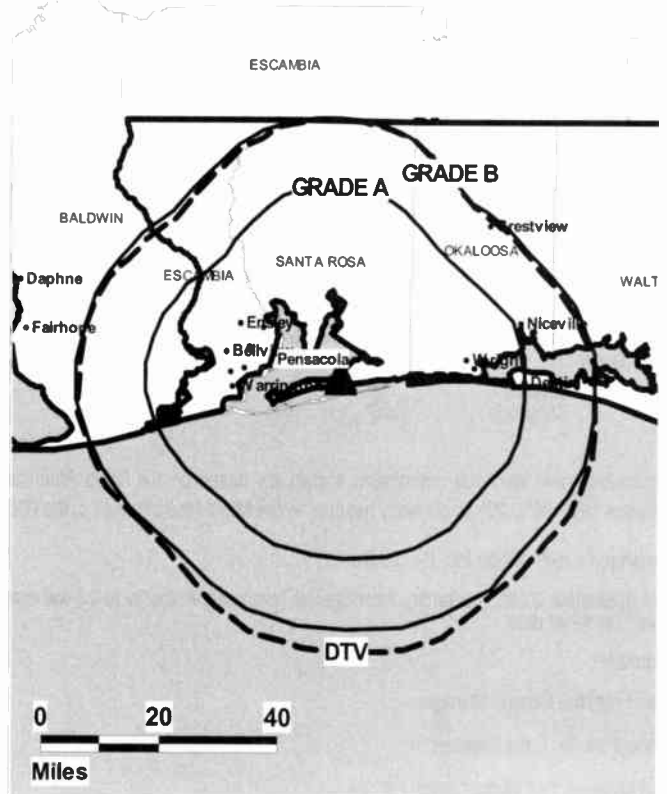
John Franklin, General Manager.

Howard Smith, Chief Engineer.

City of License: Fort Walton Beach.

Station DMA: Mobile, AL-Pensacola (Fort Walton Beach), FL. Rank: 60.

WPAN BMPCT-19820503KE GRANTED: 11/18/1982



© 2009 Warren Communications News

Nielsen Data: Not available.

WPAN-DT
Ch. 40

Network Service: IND.

Grantee: Franklin Media Inc., 3300 N Pace Blvd, Ste 172, Pensacola, FL 32505.

Mailing Address: 3300 N Pace Blvd, Ste 172, Pensacola, FL 32505.

Phone: 850-433-1766.

E-mail: jlf2@cox.net

Technical Facilities: Channel No. 40 (626-632 MHz). Authorized power: 33.5-kw max. visual, aural. Antenna: 718-ft above av. terrain, 692-ft. above ground, 728-ft. above sea level.

Latitude	30°	24'	09"
Longitude	86°	59'	35"

Note: Latitude and longitude coordinates shown are based on the North American Datum of 1927 (NAD 27) as currently required by the Mass Media Bureau of the FCC.

Ownership: Franklin Media Inc. (Group Owner).

Began Operation: Station operating under Special Temporary Authority at 0.8-kw max. visual; no on-air date

Personnel:

John Franklin, General Manager.

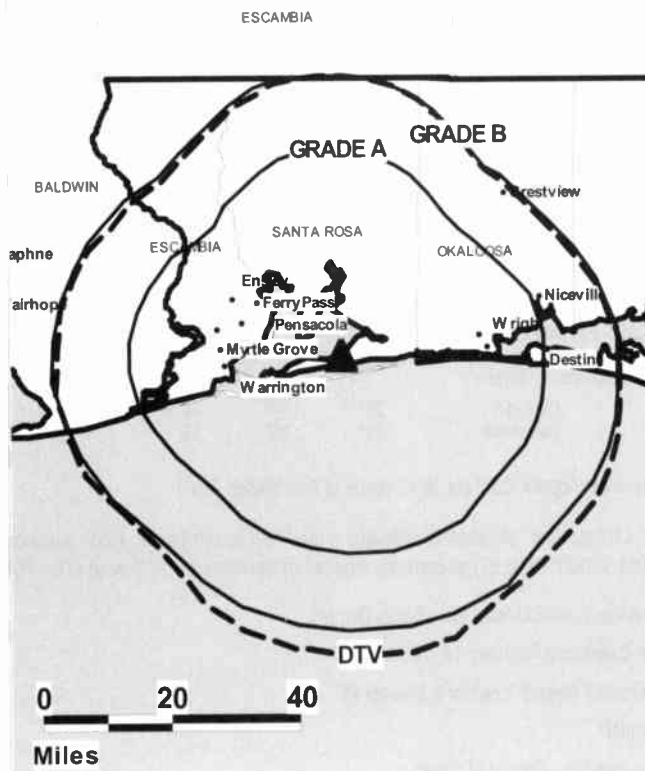
Howard Smith, Chief Engineer.

City of License: Fort Walton Beach.

Station DMA: Mobile, AL-Pensacola (Fort Walton Beach), FL. Rank: 60.

Nielsen Data: Not available.

WPAN-DT BPCDT-19991029AGW GRANTED: 3/17/2000



© 2009 Warren Communications News

WCJB-DT
Ch. 16

Network Service: CW, ABC.

Grantee: Diversified Broadcasting Inc., 6220 N.W. 43rd St., Gainesville, FL 32653.

Studio: 6220 N.W. 43rd St., Gainesville, FL 32653.

Mailing Address: 6220 N.W. 43rd St., Gainesville, FL 32653.

Phone: 352-377-2020 (Gainesville); 352-368-2020 (Ocala).

Fax: 352-371-0747 (news).

E-mail: achatman@wcjb.com

Web Site: http://www.wcjb.com

Technical Facilities: Channel No. 16 (482-488 MHz). Authorized power: 343.6-kw max. visual, aural. Antenna: 835-ft above av. terrain, 850-ft. above ground, 916-ft. above sea level.

Latitude	29°	32'	11"
Longitude	82°	24'	00"

Note: Latitude and longitude coordinates shown are based on the North American Datum of 1927 (NAD 27) as currently required by the Mass Media Bureau of the FCC.

Ownership: Diversified Communications (Group Owner).

Began Operation: Station operating; no on-air date.

Represented (sales): Continental Television Sales.

Personnel:

Carolyn Barrett, President & General Manager.

Alan Chatman, General Sales Manager.

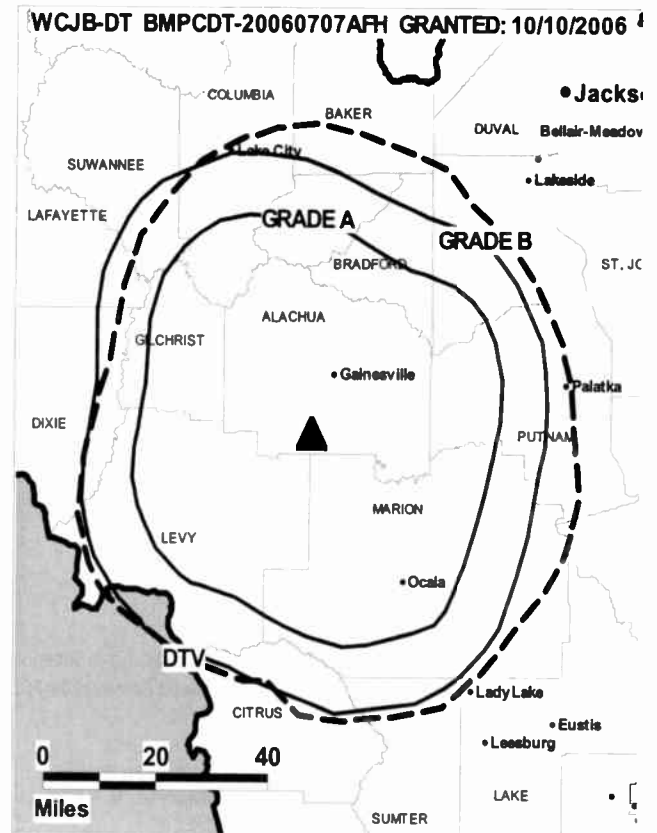
Bill Merolle, National Sales Manager.

Brett Buell, News Director.

Steve Ingram, Engineering Director.

Tim Hoskinson, Controller.

Karen Woolfstead, Program & Promotion Director.



Ron Bates, Creative Services Director.

Patrick DiCarlis, Traffic Manager.

City of License: Gainesville. **Station DMA:** Gainesville, FL. **Rank:** 160.

Nielsen Data: Not available.

WCJB-TV
Ch. 20

Network Service: ABC.

Licensee: Diversified Broadcasting Inc., 6220 N.W. 43rd St., Gainesville, FL 32653.

Studio: 6220 N.W. 43rd St., Gainesville, FL 32653.

Mailing Address: 6220 N.W. 43rd St., Gainesville, FL 32653.

Phone: 352-377-2020 (Gainesville); 352-368-2020 (Ocala).

Fax: 352-371-0747 (news).

E-mail: achatman@wcjb.com

Web Site: http://www.wcjb.com

Technical Facilities: Channel No. 20 (506-512 MHz). Authorized power: 2803-kw max. & 2335-kw horizontal visual, 282-kw & 235-kw horizontal aural. Antenna: 985-ft above av. terrain, 985-ft. above ground, 1049-ft. above sea level.

Latitude 29° 32' 11"
Longitude 82° 24' 00"

Transmitter: 1.35-mi. S of Wacahoota.

Note: Latitude and longitude coordinates shown are based on the North American Datum of 1927 (NAD 27) as currently required by the Mass Media Bureau of the FCC.

Multichannel TV Sound: Stereo only.

Satellite Earth Stations: Transmitter Townsend; Microdyne, 7-meter C-band; Andrew, 7.3-meter C-band; RCA, 4.5-meter Ku-band; Microdyne, M/A-Corn, Avantek receivers.

Ownership: Diversified Communications (Group Owner).

Began Operation: April 7, 1971. Sale to present owner by William E. Minshall approved by FCC October 12, 1976.

Represented (sales): Continental Television Sales.

Represented (engineering): Cohen Dippell & Everist PC.

Personnel:

Carolyn Barrett, President & General Manager.

Alan Chatman, General Sales Manager.

Bill Merolle, National Sales Manager.

Brett Buell, News Director.

Steve Ingram, Engineering Director.

Tim Hoskinson, Controller.

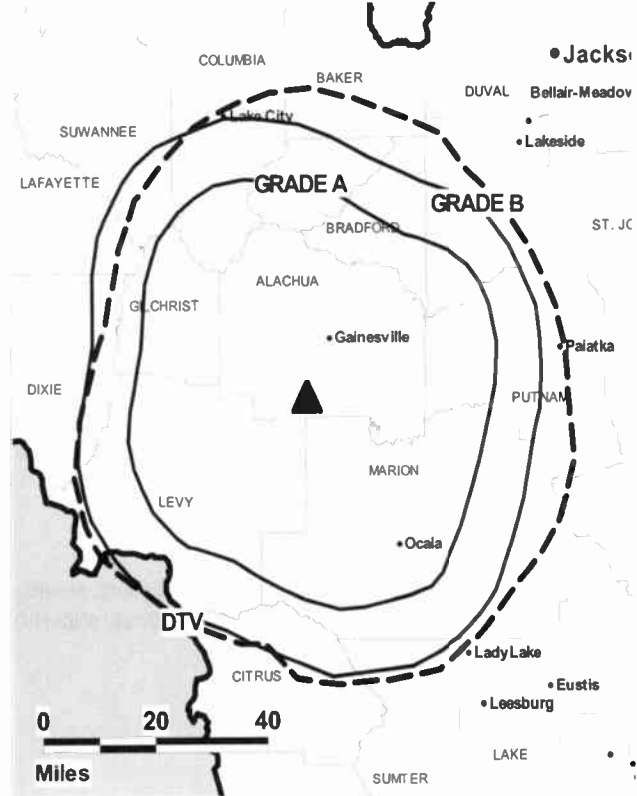
Karen Woolfstead, Program & Promotions Director.

Ron Bates, Creative Services Manager.

Patrick DiCarlis, Traffic Manager.

City of License: Gainesville. **Station DMA:** Gainesville, FL. **Rank:** 160.

WCJB-TV BPCT-19800124KF GRANTED: 12/3/1981



Circulation © 2008 Nielsen. Coverage based on Nielsen study.

GrandTotal	Cable TV Households	Non-cable TV Households	Total TV Households
Estimated Station Totals *	185,120	150,060	335,180
Average Weekly Circulation (2008)	98,255	34,546	132,801
Average Daily Circulation (2008)			75,536
Station OMA Total	Cable TV Households	Non-cable TV Households	Total TV Households
Estimated Station Totals *	76,390	34,670	111,060
Average Weekly Circulation (2008)	51,433	20,897	72,330
Average Daily Circulation (2008)			40,883
Other OMA Total	Cable TV Households	Non-cable TV Households	Total TV Households
Estimated Station Totals *	108,730	115,390	224,120
Average Weekly Circulation (2008)	46,822	13,649	60,471
Average Daily Circulation (2008)			34,653

*Estimated station totals are sums of the Nielsen TV and Cable TV household estimates for each county in which the station registers viewing of more than 5% as per the Nielsen Survey Methods.

WGFL
Ch. 53

Network Service: CBS.

Licensee: New Age Media of Gainesville License LLC, 46 Public Square, Wilkes-Barre, PA 18701.

Studio: 1703 NW 80th Blvd, Gainesville, FL 32606.

Mailing Address: 1703 NW 80th Blvd, Gainesville, FL 32606.

Phone: 352-332-1128. **Fax:** 352-332-1506.

E-mail: tsenter@mygainesville.tv

Web Site: <http://www.wgfl.com>

Technical Facilities: Channel No. 53 (704-710 MHz). Authorized power: 5000-kw max. visual, aural. Antenna: 912-ft above av. terrain, 915-ft. above ground, 1001-ft. above sea level.

Latitude	29°	37'	47"
Longitude	82°	34'	24"

Transmitter: 2.3-mi. SE of Newberry.

Note: Latitude and longitude coordinates shown are based on the North American Datum of 1927 (NAD 27) as currently required by the Mass Media Bureau of the FCC.

Ownership: New Age Media (Group Owner).

Began Operation: October 17, 1997. Sale to present owner by The PSC Liquidating Trust approved by FCC November 30, 2006. Competing sale to MM Licensing-Gainesville LLC dismissed by FCC January 23, 2007. Transfer of control to The PSC Liquidating Trust by Pegasus Communications Corp. approved by FCC April 19, 2005. Involuntary transfer of control to Pegasus Satellite Communications Inc., Debtor-In-Possession approved by FCC December 27, 2004. Sale to Pegasus Communications Corp. by Budd Broadcasting Co. Inc. approved by FCC November 25, 2003. Station has requested authority to cease analog operations in order to construct its post-transition facilities.

Represented (sales): Petry Television Inc.

Represented (legal): Leventhal, Senter & Lerman PLLC.

Represented (engineering): Kessler & Gehman Associates Inc.

Personnel:

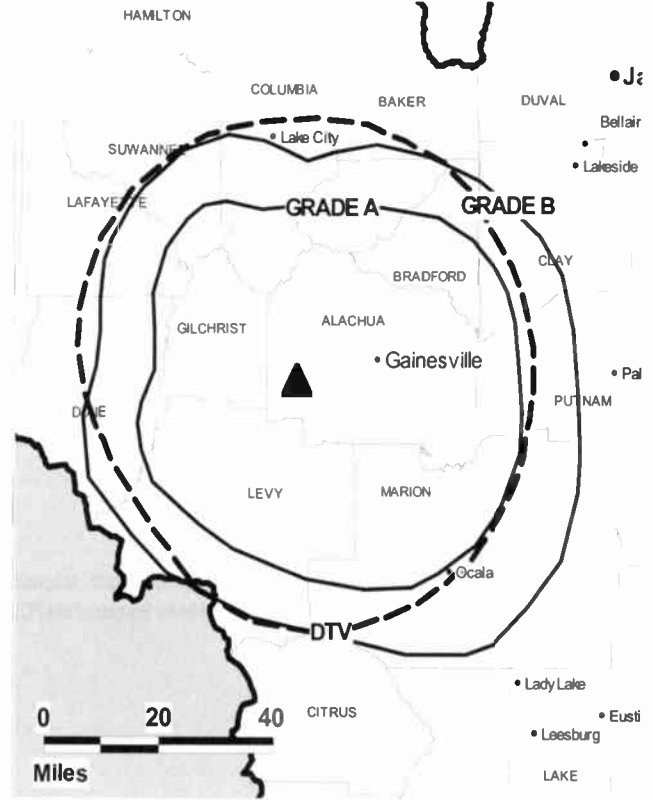
Todd Senter, General Manager & General Sales Manager.

Bill Evans, Local Sales Manager.

Nathan Mears, National Sales Manager.

Sandy Shores, National Sales Coordinator.

WGFL BMPCT-19960920KF GRANTED: 3/11/1997 NASSAU



© 2009 Warren Communications News

Terry Blakely, Chief Engineer.

Ann Bell, Business Manager.

Sue Edwards, Program & Creative Services Director.

Lisa Hemstreet, Creative Services Coordinator.

R. J. Manoni, Production Manager.

Amy Drew, Traffic Manager.

City of License: High Springs. **Station DMA:** Gainesville, FL. **Rank:** 160.

Nielsen Data: Not available.

WGFL-DT
Ch. 28

Network Service: MNT, CBS.

Licensee: New Age Media of Gainesville License LLC, 46 Public Square, Wilkes-Barre, PA 18701.

Studio: 1703 NW 80th Blvd, Gainesville, FL 32606.

Mailing Address: 1703 NW 80th Blvd, Gainesville, FL 32606.

Phone: 352-332-1128. **Fax:** 352-332-1506.

E-mail: tsenter@mygainesville.tv

Web Site: <http://www.wgfl.com>

Technical Facilities: Channel No. 28 (554-560 MHz). Authorized power: 168-kw max. visual, aural. Antenna: 869-ft above av. terrain, 856-ft. above ground, 942-ft. above sea level.

Latitude	29°	37'	47"
Longitude	82°	34'	24"

Note: Latitude and longitude coordinates shown are based on the North American Datum of 1927 (NAD 27) as currently required by the Mass Media Bureau of the FCC.

Ownership: New Age Media (Group Owner).

Began Operation: Station operating; no on-air date

Represented (sales): Petry Television Inc.

Represented (legal): Leventhal, Senter & Lerman PLLC.

Represented (engineering): du Treil, Lundin & Rackley Inc.

Personnel:

Todd Senter, General Manager & General Sales Manager.

Bill Evans, Local Sales Manager.

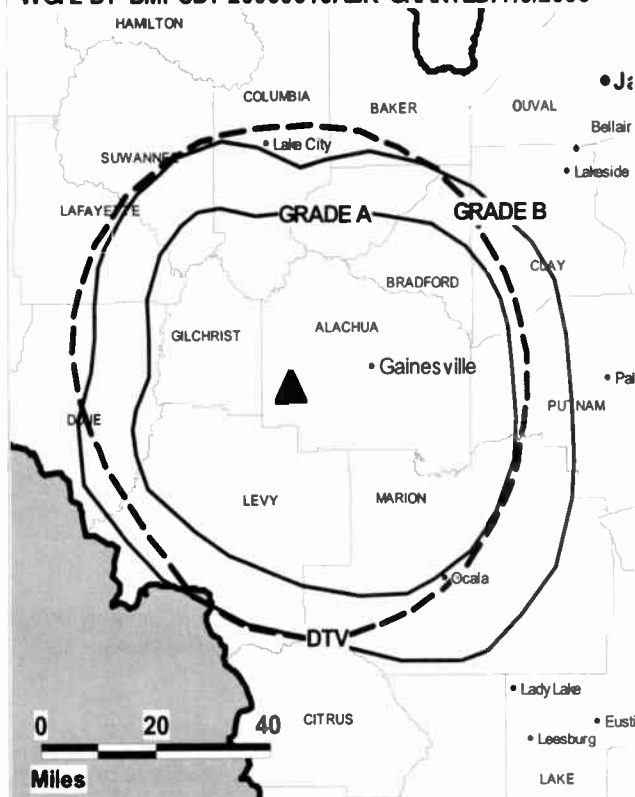
Nathan Mears, National Sales Manager.

Sandy Shores, National Sales Coordinator.

Terry Blakely, Chief Engineer.

Ann Bell, Business Manager.

WGFL-DT BMPCDT-20060616ABR GRANTED: 7/6/2006



© 2009 Warren Communications News

Sue Edwards, Program & Creative Services Manager.

Lisa Hemstreet, Creative Services Coordinator.

R. J. Manoni, Production Manager.

Amy Drew, Traffic Manager.

City of License: High Springs. **Station DMA:** Gainesville, FL. **Rank:** 160.

Nielsen Data: Not available.

WAMI-DT
Ch. 47

Network Service: TEL.

Licensee: Telefutura Miami LLC, 1999 Avenue of the Stars, Ste 3050, Los Angeles, CA 90067.

Studio: 8550 NW 33rd St, 4th Fl, Miami, FL 33122.

Mailing Address: 8550 NW 33rd St, 4th Fl, Miami, FL 33122.

Phone: 305-471-3946. Fax: 305-471-3959.

Technical Facilities: Channel No. 47 (668-674 MHz). Authorized power: 575-kw max. visual, aural. Antenna: 974-ft above av. terrain, 974-ft. above ground, 984-ft. above sea level.

Latitude	25°	59'	009"
Longitude	80°	11'	37"

Requests CP for change to 1000-kw max. visual; BPCDT-20060113ACR.

Transmitter: 210th St. & N.W. 3rd Ave.

Note: Latitude and longitude coordinates shown are based on the North American Datum of 1927 (NAD 27) as currently required by the Mass Media Bureau of the FCC.

Ownership: Univision Communications Inc. (Group Owner).

Began Operation: October 15, 2002. Standard Definition.

Represented (sates): Katz Media Group.

Represented (legal): Covington & Burling.

Represented (engineering): John F. X. Browne & Associates PC.

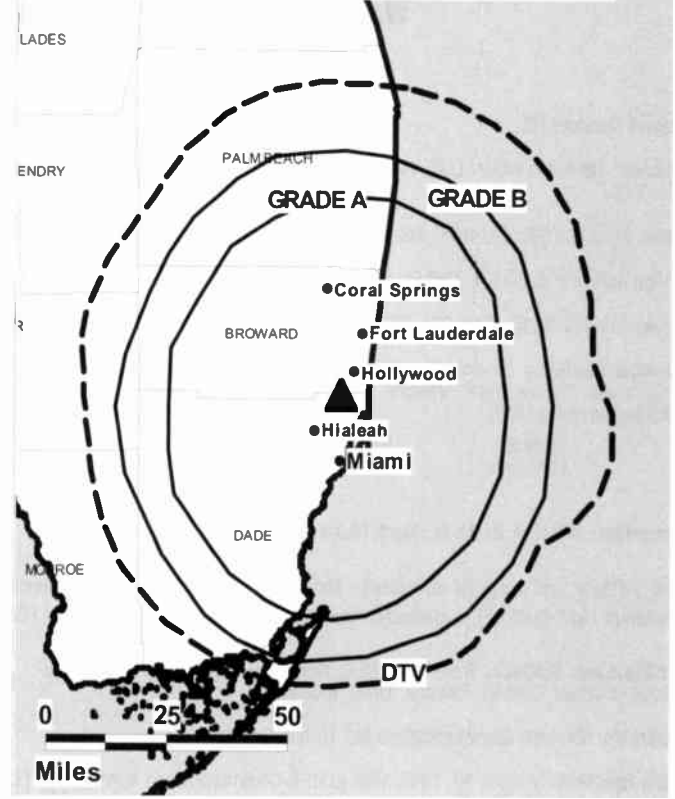
Personnel:

Luis Fernandez-Rocha, General Manager.

Teri Vila-Carballo, General Sales Manager.

Douglas Petersen, Chief Engineer.

WAMI-DT BPCDT-20060113ACR GRANTED: 7/7/2008



© 2009 Warren Communications News

Helga Silva, News Director.

City of License: Hollywood. Station DMA: Miami-Fort Lauderdale, FL. Rank: 16.

Nielsen Data: Not available.

WAMI-TV

Ch. 69

Network Service: TEL.

Licensee: Telefutura Miami LLC, 1999 Avenue of the Stars, Ste 3050, Los Angeles, CA 90067.

Studio: 8550 NW 33rd St, 4th Fl, Miami, FL 33122.

Mailing Address: 8550 NW 33rd St, 4th Fl, Miami, FL 33122.

Phone: 305-471-3946. **Fax:** 305-471-3959.

Technical Facilities: Channel No. 69 (800-806 MHz). Authorized power: 5000-kw max. visual, 500-kw aural. Antenna: 866-ft above av. terrain, 869-ft. above ground, 866-ft. above sea level.

Latitude 25° 57' 59"
Longitude 80° 12' 33"

Transmitter: 390 N.W. 210th St., North Miami.

Note: Latitude and longitude coordinates shown are based on the North American Datum of 1927 (NAD 27) as currently required by the Mass Media Bureau of the FCC.

Satellite Earth Stations: Transmitter NEC; Comtech, 7.2-meter C-band; Paracclipse, 5-meter C-band; Pinzone, Drake receivers.

Ownership: Univision Communications Inc. (Group Owner).

Began Operation: August 10, 1988. Sale to HSN Communications approved by FCC December 1, 1988. Transfer of control to USA Broadcasting Inc. approved by FCC September 30, 1992. Transfer of control to present owner by USA Broadcasting Inc. approved by FCC May 21, 2001. Transfer of control to Broadcasting Media Partners Inc. approved by FCC March 27, 2007.

Represented (sales): Katz Media Group.

Represented (legal): Covington & Burling.

Personnel:

Luis Fernandez-Rocha, General Manager.

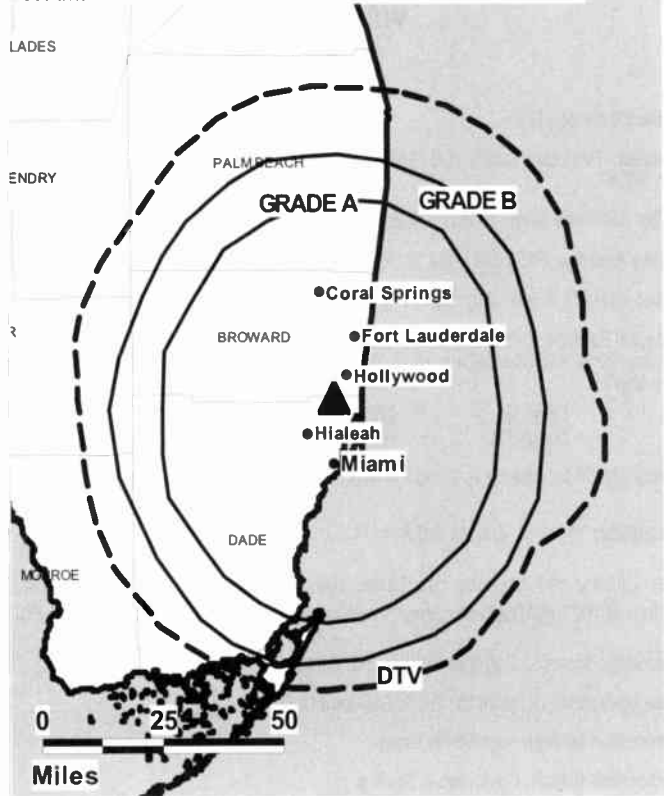
Teri Vila-Carballo, General Sales Manager.

Douglas Petersen, Chief Engineer.

Helga Silva, News Director.

City of License: Hollywood. **Station OMA:** Miami-Fort Lauderdale, FL. **Rank:** 16.

WAMI-TV BPCT-19960708KG GRANTED: 6/30/1998



© 2009 Warren Communications News

Circulation © 2008 Nielsen. Coverage based on Nielsen study.

GrandTotal	Cable TV Households	Non-cable TV Households	Total TV Households
Estimated Station Totals *	493,450	517,620	1,011,070
Average Weekly Circulation (2008)	92,275	64,250	156,525
Average Daily Circulation (2008)			72,453
Station DMA Total	Cable TV Households	Non-cable TV Households	Total TV Households
Estimated Station Totals *	493,450	517,620	1,011,070
Average Weekly Circulation (2008)	92,275	64,250	156,525
Average Daily Circulation (2008)			72,453

*Estimated station totals are sums of the Nielsen TV and Cable TV household estimates for each county in which the station registers viewing of more than 5% as per the Nielsen Survey Methods.

WAWS
Ch. 30

Network Service: FOX.

Licensee: Newport Television License LLC, 460 Nichols Rd., Ste 250, Kansas City, MO 64112.

Studio: 11700 Central Pkwy, Ste 2, Jacksonville, FL 32224.

Mailing Address: 11700 Central Pkwy, Ste 2, Jacksonville, FL 32224.

Phone: 904-642-3030. **Fax:** 904-642-5665.

E-mail: acarrigan@tvjaxfl.com

Web Site: http://www.fox30online.com

Technical Facilities: Channel No. 30 (566-572 MHz). Authorized power: 4000-kw max. visual, aural. Antenna: 1007-ft above av. terrain, 1014-ft. above ground, 1024-ft. above sea level.

Latitude 30° 16' 51"
Longitude 81° 34' 12"

Note: Latitude and longitude coordinates shown are based on the North American Datum of 1927 (NAD 27) as currently required by the Mass Media Bureau of the FCC.

Multichannel TV Sound: Stereo only.

Satellite Earth Stations: Transmitter Harris; Scientific-Atlanta, 7-meter C-band; Vertex, 4.5-meter Ku-band; Scientific-Atlanta, Omni, M/A-Com receivers.

Ownership: Newport Television LLC (Group Owner).

Began Operation: February 15, 1981. In move to comply with FCC's duopoly rules, assignment of station to The Station Trust LLC (Richard S. Rodin trustee) pends. Sale to present owner by Clear Channel Communications Inc. approved by FCC November 29, 2007. Sale to Clear Channel Communications Inc. by Malrite of Jacksonville Inc. approved by FCC August 30, 1989. Malrite of Jacksonville Inc. acquired station November 26, 1980.

Represented (sales): Katz Media Group.

Represented (legal): Covington & Burling.

Represented (engineering): Evans Associates.

Personnel:

Doug Crall, Engineering & Operations Director.

Dennis McDermott, Local Sales Manager.

Stan Davis, National Sales Director.

Gene Ross, News Director.

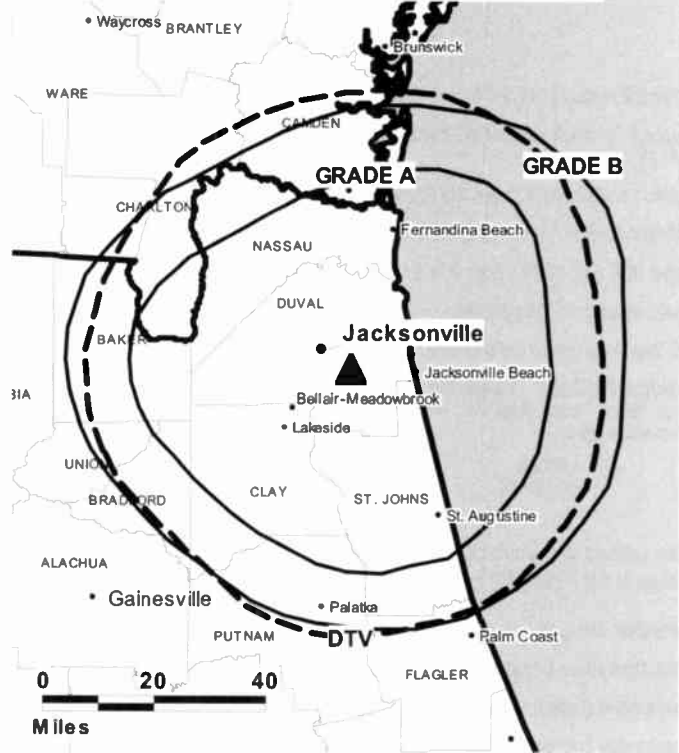
Martie Philpot, Business Manager.

Adrian West, Program Director.

Buffy Walsh, Promotions & Branding Director.

Tony Sotelo, Production Manager.

WAWS BMPCT-20011120AAF GRANTED: 6/26/2002



© 2009 Warren Communications News

Ann Carrigan, Sales Research Director.

Corrina Collins, Traffic Manager.

City of License: Jacksonville. **Station DMA:** Jacksonville, FL. **Rank:** 47.

Circulation © 2008 Nielsen. Coverage based on Nielsen study.

GrandTotal	Cable	Non-cable	Total
	TV Households	TV Households	TV Households
Estimated Station Totals *	408,960	229,870	638,830
Average Weekly Circulation (2008)	215,741	121,952	337,693
Average Daily Circulation (2008)			116,945

Station DMA Total	Cable	Non-cable	Total
	TV Households	TV Households	TV Households
Estimated Station Totals *	408,960	229,870	638,830
Average Weekly Circulation (2008)	215,741	121,952	337,693
Average Daily Circulation (2008)			116,945

*Estimated station totals are sums of the Nielsen TV and Cable TV household estimates for each county in which the station registers viewing of more than 5% as per the Nielsen Survey Methods.

WAWS-DT

Ch. 32

Network Service: MNT, FOX.

Licensee: Newport Television License LLC, 460 Nichols Rd, Ste 250, Kansas City, MO 64112.

Studio: 11700 Central Pkwy, Ste 2, Jacksonville, FL 32224.

Mailing Address: 11700 Central Pkwy, Ste 2, Jacksonville, FL 32224.

Phone: 904-642-3030. **Fax:** 904-642-5665.

E-mail: acarrigan@tvjaxfl.com

Web Site: <http://www.fox30online.com>

Technical Facilities: Channel No. 32 (578-584 MHz). Authorized power: 1000-kw max. visual, aural. Antenna: 955-ft above av. terrain, 961-ft. above ground, 971-ft. above sea level.

Latitude	30°	16'	51"
Longitude	81°	34'	12"

Note: Latitude and longitude coordinates shown are based on the North American Datum of 1927 (NAD 27) as currently required by the Mass Media Bureau of the FCC.

Ownership: Newport Television LLC (Group Owner).

Began Operation: October 29, 2002. Standard Definition.

Represented (legal): Covington & Burling.

Represented (sales): Katz Media Group.

Personnel:

Doug Crall, Engineering & Operations Director.

Dennis McDermott, Local Sales Manager.

Stan Davis, National Sales Director.

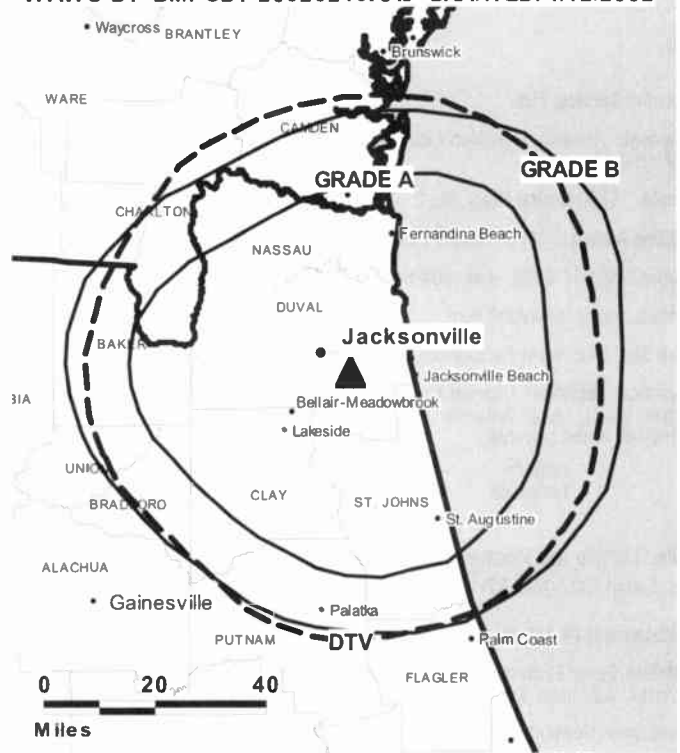
Gene Ross, News Director.

Martie Philpot, Business Manager.

Adrian West, Program Director.

Buffy Walsh, Promotion & Branding Director.

WAWS-DT BMPCDT-20020219AAJ GRANTED: 4/12/2002



© 2009 Warren Communications News

Tony Sotelo, Production Manager.

Ann Carrigan, Sales Research Director.

Corrina Collins, Traffic Manager.

City of License: Jacksonville. **Station DMA:** Jacksonville, FL. **Rank:** 47.

Nielsen Data: Not available.

WCWJ
Ch. 17

Network Service: CW.

Licensee: Media General Communications Holdings LLC, 333 E Franklin St, Richmond, VA 23219.

Studio: 9117 Hogan Rd., Jacksonville, FL 32216.

Mailing Address: 9117 Hogan Rd, Jacksonville, FL 32216.

Phone: 904-641-1700. **Fax:** 904-641-0306.

E-mail: ameyers@mycw17.com

Web Site: http://www.mycw17.com/

Technical Facilities: Channel No. 17 (488-494 MHz). Authorized power: 4680-kw max. visual, aural. Antenna: 997-ft above av. terrain, 978-ft. above ground, 1014-ft. above sea level.

Latitude 30° 16' 36"
Longitude 81° 33' 47"

Transmitter: 9117 Hogan Rd., Jacksonville.

Note: Latitude and longitude coordinates shown are based on the North American Datum of 1927 (NAD 27) as currently required by the Mass Media Bureau of the FCC.

Multichannel TV Sound: Stereo only.

Satellite Earth Stations: Transmitter Harris; Andrew, 6.1-meter C-band; ADM, 6.1-meter C-band; Andrew, 4.5-meter C-band; Vertex, 4.7-meter Ku-band; Standard Communications, M/A-Com, DX Engineering, Avantek receivers.

Ownership: Media General Inc. (Group Owner).

Began Operation: February 19, 1966. Sale to present owner by Ziff-Davis Broadcasting approved by FCC October 21, 1982 (Television Digest, Vol. 21:48; 22:8, 30).

Represented (sales): Harrington Righter & Parsons Inc. (HRP).

Represented (legal): Dow Lohnes PLLC.

Personnel:

Allyson Meyers, President & General Manager.

George Birnbaum, Operations Manager.

Mark Hefner, General Sales Manager.

Gray Soapes, Local Sales Manager.

Cheri Jacobs, National Sales Manager.

Mark Marshman, Engineering Supervisor.

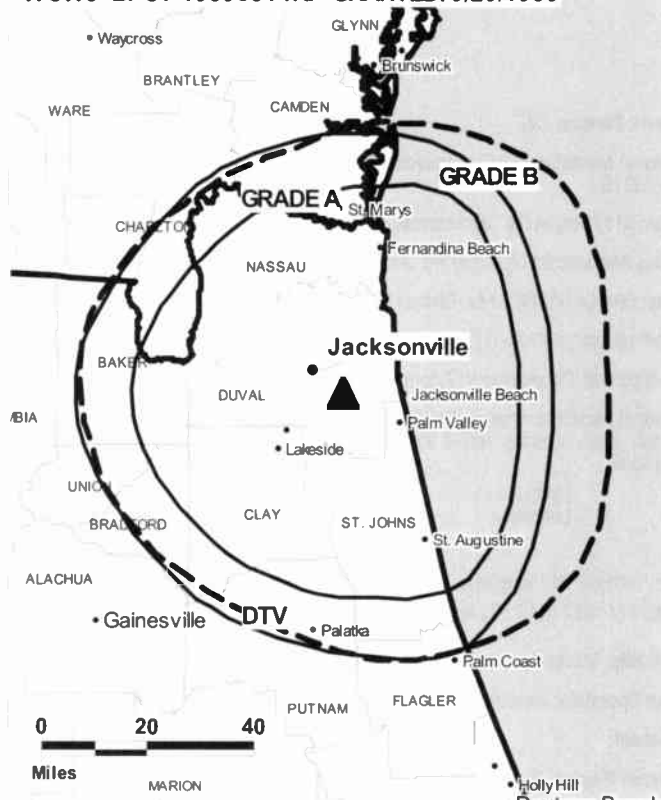
Tom Garris, Business Manager.

Cheri Hoch, Program Coordinator.

Jeff Halfon, Marketing Director.

Steve Christian, Promotion Producer.

WCWJ BPCT-19890814KF GRANTED: 9/29/1989



Dave Hall, Production Supervisor.

Lisa Chambers, Research Director.

Jan Taylor, Traffic Manager.

City of License: Jacksonville. **Station DMA:** Jacksonville, FL. **Rank:** 47.

Circulation © 2008 Nielsen. Coverage based on Nielsen study.

GrandTotal	Cable TV Households	Non-cable TV Households	Total TV Households
Estimated Station Totals *	408,960	229,870	638,830
Average Weekly Circulation (2008)	106,841	70,004	176,845
Average Daily Circulation (2008)			59,882

Station DMA Total	Cable TV Households	Non-cable TV Households	Total TV Households
Estimated Station Totals *	408,960	229,870	638,830
Average Weekly Circulation (2008)	106,841	70,004	176,845
Average Daily Circulation (2008)			59,882

*Estimated station totals are sums of the Nielsen TV and Cable TV household estimates for each county in which the station registers viewing of more than 5% as per the Nielsen Survey Methods.

WCWJ-DT
Ch. 34

Network Service: CW.

Licensee: Media General Communications Holdings LLC, 333 E Franklin St, Richmond, VA 23219.

Studio: 9117 Hogan Rd., Jacksonville, FL 32216.

Mailing Address: 9117 Hogan Rd, Jacksonville, FL 32216.

Phone: 904-641-1700. **Fax:** 904-641-0306.

E-mail: ameyers@mycw17.com

Web Site: <http://www.mycw17.com/>

Technical Facilities: Channel No. 34 (590-596 MHz). Authorized power: 863-kw max. visual, aural. Antenna: 927-ft above av. terrain, 912-ft. above ground, 945-ft. above sea level.

Latitude	30°	16'	36"
Longitude	81°	33'	47"

Note: Latitude and longitude coordinates shown are based on the North American Datum of 1927 (NAD 27) as currently required by the Mass Media Bureau of the FCC.

Ownership: Media General Inc. (Group Owner).

Began Operation: January 29, 2002.

Personnel:

Allyson Meyers, President & General Manager.

George Birnbaum, Operations Manager.

Mark Hefner, General Sales Manager.

Gray Soapes, Local Sales Manager.

Cheri Jacobs, National Sales Manager.

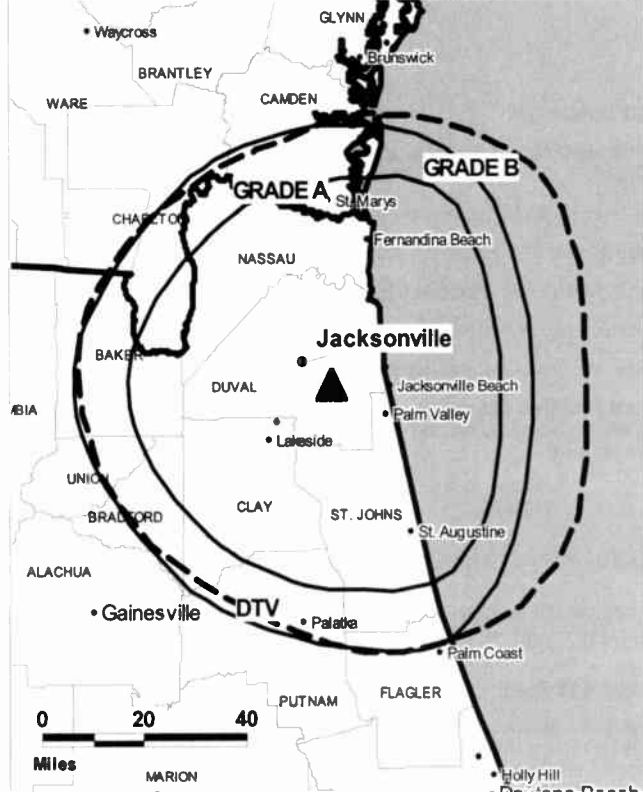
Mark Marshman, Engineering Supervisor.

Tom Garris, Business Manager.

Cheri Hoch, Program Coordinator.

Jeff Halfon, Marketing Director.

WCWJ-DT BMPCDT-20060307ACT GRANTED: 6/28/2006



Steve Christian, Promotion Producer.

Dave Hall, Production Supervisor.

Lisa Chambers, Research Director.

Jan Taylor, Traffic Manager.

City of License: Jacksonville. **Station DMA:** Jacksonville, FL. **Rank:** 47.

Nielsen Data: Not available.

WJXT
Ch. 4

Network Service: IND.

Licensee: Post-Newsweek Stations, Florida Inc., PO Box 5270, Jacksonville, FL 32247.

Studio: 4 Broadcast Place, Jacksonville, FL 32207.

Mailing Address: PO Box 5270, Jacksonville, FL 32247.

Phone: 904-399-4000. **Fax:** 904-399-1828.

E-mail: jlowery@wjxt.com

Web Site: http://www.news4jax.com

Technical Facilities: Channel No. 4 (66-72 MHz). Authorized power: 100-kw visual, 20-kw aural. Antenna: 960-ft above av. terrain, 938-ft. above ground, 984-ft. above sea level.

Latitude 30° 16' 23"
Longitude 81° 33' 13"

Transmitter: 9830 Anders Blvd.

Note: Latitude and longitude coordinates shown are based on the North American Datum of 1927 (NAD 27) as currently required by the Mass Media Bureau of the FCC.

Multichannel TV Sound: Stereo only.

Satellite Earth Stations: Transmitter Harris; SatCom, 7-meter C-band; Scientific-Atlanta, 4.6-meter C-band; Microdyne, 5-meter Ku-band; Scientific-Atlanta, Microdyne, DX Engineering receivers.

SNG Mobile Dish: Andrew, 3.7-meter Ku-band.

Ownership: Post-Newsweek Stations Inc. (Group Owner).

Began Operation: September 15, 1949. Sale to present owner by Edward L. Norton, Frank King & Glenn Marshall Jr. approved by FCC January 1953 (Television Digest, Vol. 8:51; 9:1, 5).

Represented (sales): MMT Sales Inc.

Represented (legal): Covington & Burling.

Personnel:

John Rafferty, Vice President & General Manager.

Karen Gorman, Program & Station Manager.

Tina Schultz, Operations Manager.

Wayne Reid, General Sales Manager.

Tara Midkiff, Local Sales Manager.

Rick Mills, National Sales Manager.

Mo Ruddy-Baker, News Director.

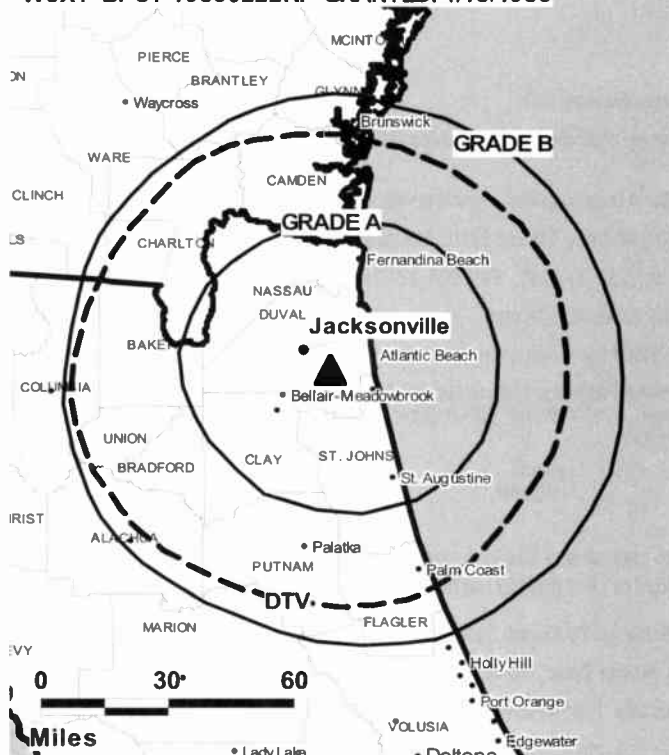
James Lowery, Chief Engineer.

Kim Parker, Business Affairs Director.

Mike Guerrieri, Promotion Director.

Nancy Tillman, Design & Production Director.

WJXT BPCT-19850222KF GRANTED: 4/18/1985



Tracey Gaffney, Community Service Director.

City of License: Jacksonville. **Station DMA:** Jacksonville, FL. **Rank:** 47.

Circulation © 2008 Nielsen. Coverage based on Nielsen study.

GrandTotal	Cable TV Households	Non-cable TV Households	Total TV Households
Estimated Station Totals *	488,670	263,180	751,850
Average Weekly Circulation (2008)	224,411	124,941	349,352
Average Daily Circulation (2008)			175,005
Station DMA Total	Cable TV Households	Non-cable TV Households	Total TV Households
Estimated Station Totals *	408,960	229,870	638,830
Average Weekly Circulation (2008)	213,432	123,076	336,508
Average Daily Circulation (2008)			170,970
Other DMA Total	Cable TV Households	Non-cable TV Households	Total TV Households
Estimated Station Totals *	79,710	33,310	113,020
Average Weekly Circulation (2008)	10,979	1,865	12,844
Average Daily Circulation (2008)			4,035

*Estimated station totals are sums of the Nielsen TV and Cable TV household estimates for each county in which the station registers viewing of more than 5% as per the Nielsen Survey Methods.

WJXT-DT
Ch. 42

Network Service: IND.

Licensee: Post-Newsweek Stations Florida Inc., 4 Broadcast Place, Jacksonville, FL 32207.

Studio: 4 Broadcast Place, Jacksonville, FL 32207.

Mailing Address: PO Box 5270, Jacksonville, FL 32247.

Phone: 904-399-4000. **Fax:** 904-399-1828.

E-mail: jlowery@wjxt.com

Web Site: <http://www.news4jax.com>

Technical Facilities: Channel No. 42 (638-644 MHz). Authorized power: 976-kw max. visual, aural. Antenna: 965-ft above av. terrain, 935-ft. above ground, 984-ft. above sea level.

Latitude	30°	16'	24"
Longitude	81°	33'	13"

Note: Latitude and longitude coordinates shown are based on the North American Datum of 1927 (NAD 27) as currently required by the Mass Media Bureau of the FCC.

Multichannel TV Sound: Stereo only.

SNG Mobile Dish: Frontline, 2.4-meter Ku-band.

Ownership: Post-Newsweek Stations Inc. (Group Owner).

Began Operation: April 15, 2002. High Definition.

Represented (sales): MMT Sales Inc.

Represented (legal): Covington & Burling.

Personnel:

John Rafferty, Vice President & General Manager.

Karen Gorman, Program & Station Manager.

Tina Schultz, Operations Manager.

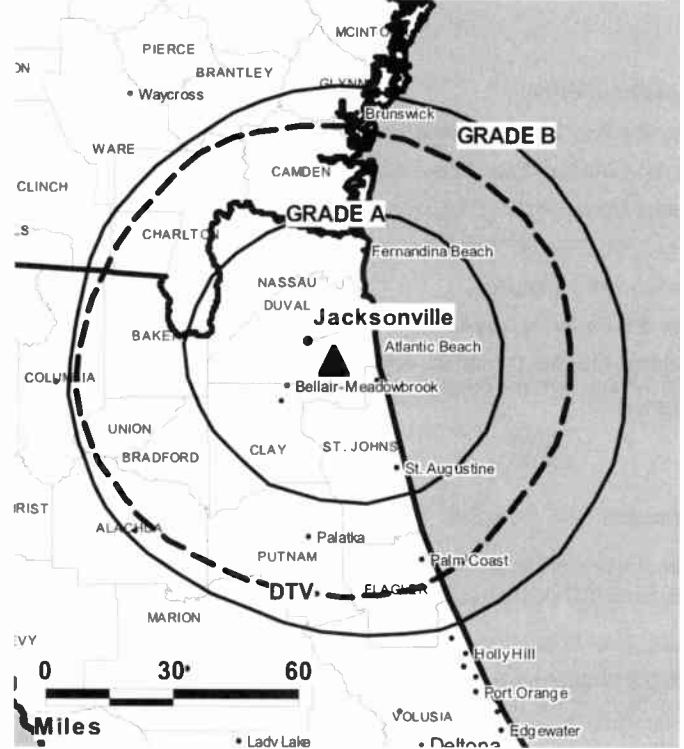
Wayne Reid, General Sales Manager.

Tara Midkiff, Local Sales Manager.

Rick Mills, National Sales Manager.

Mo Ruddy-Baker, News Director.

WJXT-DT B MPCDT-20011109ACA GRANTED: 12/14/2001



© 2009 Warren Communications News

James Lowery, Chief Engineer.

Kim Parker, Business Affairs Director.

Mike Guerrieri, Promotion Director.

Nancy Tillman, Design & Production Manager.

Tracey Gaffney, Community Service Director.

City of License: Jacksonville. **Station DMA:** Jacksonville, FL. **Rank:** 47.

Nielsen Data: Not available.

WTEV-DT
Ch. 19

Network Service: CBS.

Licensee: Newport Television License LLC, 460 Nichols Rd, Ste 250, Kansas City, MO 64112.

Studio: 11700 Central Pkwy, Ste 2, Jacksonville, FL 32224.

Mailing Address: 11700 Central Pkwy, Ste 2, Jacksonville, FL 32224.

Phone: 904-642-0400. **Fax:** 904-642-5665 (news).

E-mail: generalmanager@cbs47.com

Web Site: http://www.cbs47.com

Technical Facilities: Channel No. 19 (500-506 MHz). Authorized power: 30-kw max. visual, aural. Antenna: 935-ft above av. terrain, 837-ft. above ground, 1342-ft. above sea level.

Latitude	30°	16'	35"
Longitude	81°	33'	58"

Note: Latitude and longitude coordinates shown are based on the North American Datum of 1927 (NAD 27) as currently required by the Mass Media Bureau of the FCC.

Satellite Earth Station: Transmitter Harris; DH Satellite, 3.7-meter; Microdyne, Agile Omni receivers.

Ownership: Newport Television LLC (Group Owner).

Began Operation: October 29, 2002. High Definition.

Represented (legal): Covington & Burling.

Represented (sales): Katz Media Group.

Personnel:

Jeffrey Whitson, Vice President & General Manager.

Doug Crall, Engineering & Operations Director.

Jack Potter, Sales Director.

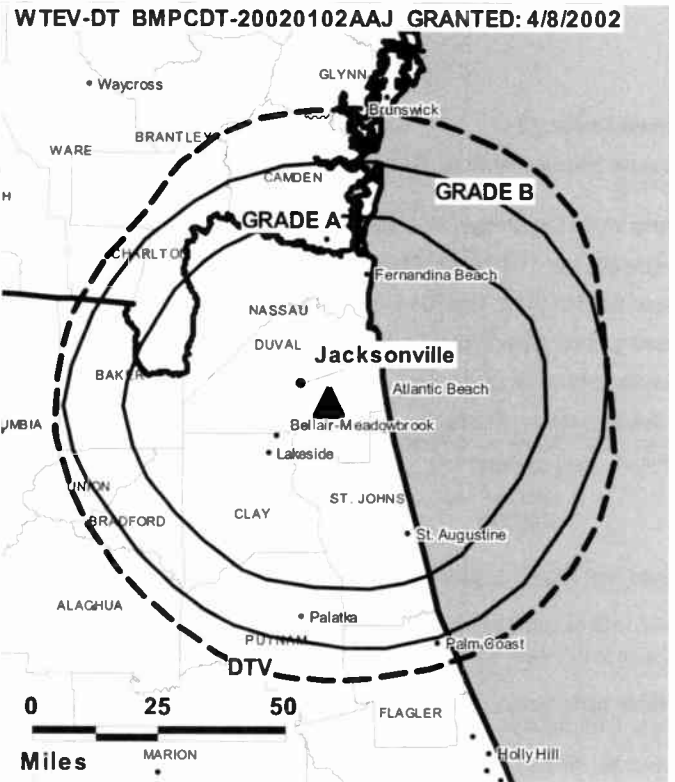
Brad Raney, Local Sales Manager.

Stan Davis, National Sales Manager.

Cora Jager, Business Manager.

Martie Philpot, Controller.

Adrian West, Program Director.



© 2009 Warren Communications News

Buffy Walsh, Promotions & Branding Director.

Tony Soltelo, Production Manager.

Ann Carrigan, Research Director.

Corrina Collins, Traffic Manager.

Gene Ross, News Director.

City of License: Jacksonville. **Station DMA:** Jacksonville, FL. **Rank:** 47.

Nielsen Data: Not available.

WTEV-TV

Ch. 47

Network Service: CBS.

Licensee: Newport Television License LLC, 460 Nichols Rd, Ste 250, Kansas City, MO 64112.

Studio: 11700 Central Pkwy, Ste 2, Jacksonville, FL 32224.

Mailing Address: 11700 Central Pkwy, Ste 2, Jacksonville, FL 32224.

Phone: 904-642-0400. **Fax:** 904-642-5665 (news).

E-mail: generalmanager@cbs47.com

Web Site: http://www.cbs47.com

Technical Facilities: Channel No. 47 (668-674 MHz). Authorized power: 5000-kw max. visual, 500-kw aural. Antenna: 981-ft above av. terrain, 974-ft. above ground, 1001-ft. above sea level.

Latitude 30° 16' 34"
Longitude 81° 33' 58"

Transmitter: Hogan Rd., Jacksonville.

Note: Latitude and longitude coordinates shown are based on the North American Datum of 1927 (NAD 27) as currently required by the Mass Media Bureau of the FCC.

Satellite Earth Station: Transmitter Harris; DH Satellite, 3.7-meter; Microdyne, Agile Omni receivers.

Ownership: Newport Television LLC (Group Owner).

Began Operation: August 1, 1980. Sale to High Plains Broadcasting Inc. (James H. Martin) pending. Sale to present owner by Clear Channel Communications Inc. approved by FCC November 29, 2007. Sale to Clear Channel Communications Inc. by MGA Broadcasting Co. Inc. approved by FCC March 31, 2000. Sale to MGA Broadcasting Co. Inc. by R.D.S. Broadcasting Inc. approved by FCC May 13, 1997. Sale to R.D.S. Broadcasting Inc. by Krypton Broadcasting Inc. approved by FCC August 15, 1995. Sale to Krypton Broadcasting of Jacksonville Inc. by North Florida 47 Inc. approved by FCC June 19, 1990. Sale to American Standard Leasing Corp. approved by FCC July 10, 1980, but never consummated.

Represented (sales): Katz Media Group.

Represented (legal): Covington & Burling.

Personnel:

Jeffrey Whitson, Vice President & General Manager.

Doug Crall, Engineering & Operations Director.

Jack Potter, Sales Director.

Brad Raney, Local Sales Manager.

Stan Davis, National Sales Manager.

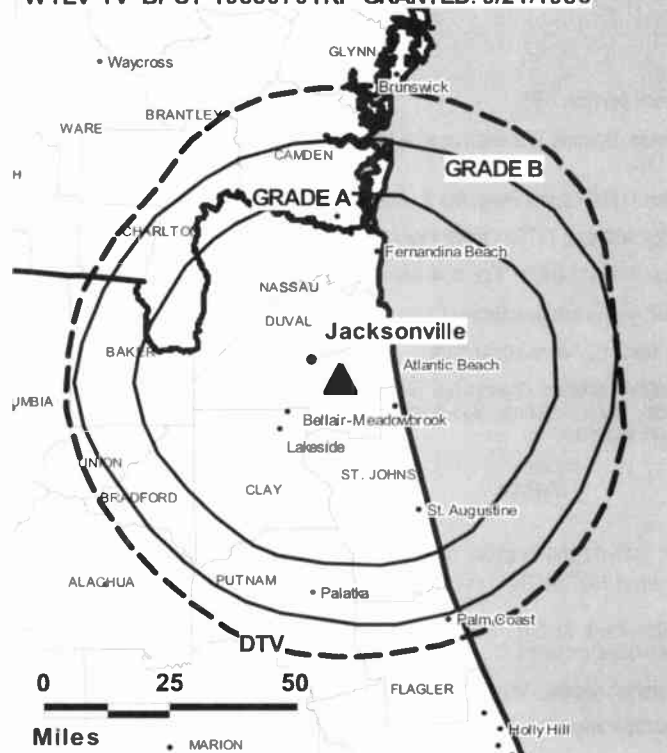
Martie Philpot, Controller.

Cora Jager, Business Manager.

Adrian West, Program Director.

Buffy Walsh, Promotions & Branding Director.

WTEV-TV BPCT-19880701KF GRANTED: 9/21/1988



© 2009 Warren Communications News

Tony Soltelo, Production Manager.

Ann Carrigan, Research Director.

Corrina Collins, Traffic Manager.

Gene Ross, News Director.

City of License: Jacksonville. **Station DMA:** Jacksonville, FL. **Rank:** 47.

Circulation © 2008 Nielsen. Coverage based on Nielsen study.

GrandTotal	Cable	Non-cable	Total
	TV Households	TV Households	TV Households
Estimated Station Totals *	408,960	229,870	638,830
Average Weekly Circulation (2008)	242,749	130,667	373,416
Average Daily Circulation (2008)			167,075

Station DMA Total	Cable	Non-cable	Total
	TV Households	TV Households	TV Households
Estimated Station Totals *	408,960	229,870	638,830
Average Weekly Circulation (2008)	242,749	130,667	373,416
Average Daily Circulation (2008)			167,075

*Estimated station totals are sums of the Nielsen TV and Cable TV household estimates for each county in which the station registers viewing of more than 5% as per the Nielsen Survey Methods.

WTLV
Ch. 12

Network Service: NBC.

Licensee: Multimedia Holdings Corp., 7950 Jones Branch Dr, c/o Gannett Co., McLean, VA 22102.

Studio: 1070 E. Adams St., Jacksonville, FL 32202.

Mailing Address: 1070 E. Adams St., Jacksonville, FL 32202.

Phone: 904-354-1212. **Fax:** 904-354-3299.

E-mail: ktonning@firstcoastnews.com

Web Site: http://www.firstcoastnews.com

Technical Facilities: Channel No. 12 (204-210 MHz). Authorized power: 316-kw visual, 60-kw aural. Antenna: 970-ft above av. terrain, 999-ft. above ground, 1049-ft. above sea level.

Latitude 30° 16' 23"
Longitude 81° 33' 13"

Transmitter: 9830 Anders Blvd.

Note: Latitude and longitude coordinates shown are based on the North American Datum of 1927 (NAD 27) as currently required by the Mass Media Bureau of the FCC.

Multichannel TV Sound: Stereo only.

Satellite Earth Stations: Andrew, 7-meter; Satcom Technologies, 9.2-meter; Vertex, 3.6-meter; Vertex, 4.5-meter; Andrew, 4.5-meter; Scientific-Atlanta, M/A-Com, Avcom, Avantek receivers.

SNG Mobile Dish: Andrew, 2.4-meter Ku-band.

Ownership: Gannett Co. Inc. (Group Owner).

Began Operation: September 1, 1957. Interim operating authority for Ch. 12 was approved by January 9, 1969; operation by Ch. 12 of Jacksonville began April 1, 1969. Transfer of control to Harte-Hanks Newspapers approved by FCC March 27, 1975 (Television Digest, Vol. 14:34; 15:7). Sale to Gannett Co. Inc. by Harte-Hanks approved by FCC January 22, 1988 (Vol. 27:49; 28:6).

Represented (sales): Blair Television.

Represented (legal): Wiley Rein LLP.

Represented (engineering): Lohnes & Culver.

Personnel:

Kenneth Toning, President & General Manager.

Bonnie Solloway, Vice President, Programming & Marketing.

Jess Sessoms, General Sales Manager.

Lou Schottelkotte, Local Sales Manager.

Sam Foley, National Sales Manager.

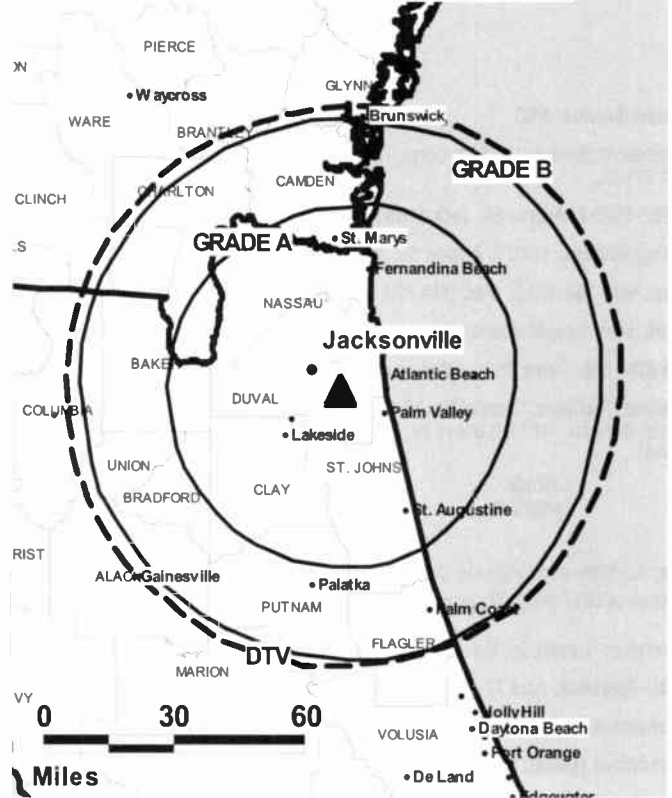
Marty VanHousen, News Director.

Bishop Ellison, Engineering Director.

Rhonda McVey, Business Manager.

Linda Mock, Systems & Research Manager.

WTLV BMPCT-19850307KE GRANTED: 4/18/1985



© 2009 Warren Communications News

Glenn Sebold, Creative Services Director.

City of License: Jacksonville. **Station DMA:** Jacksonville, FL. **Rank:** 47.

Circulation © 2008 Nielsen. Coverage based on Nielsen study.

GrandTotal	Cable TV Households	Non-cable TV Households	Total TV Households
Estimated Station Totals *	411,920	251,690	663,610
Average Weekly Circulation (2008)	266,842	142,317	409,159
Average Daily Circulation (2008)			206,185
Station DMA Total	Cable TV Households	Non-cable TV Households	Total TV Households
Estimated Station Totals *	408,960	229,870	638,830
Average Weekly Circulation (2008)	265,992	141,182	407,174
Average Daily Circulation (2008)			205,998
Other DMA Total	Cable TV Households	Non-cable TV Households	Total TV Households
Estimated Station Totals *	2,960	21,820	24,780
Average Weekly Circulation (2008)	850	1,135	1,985
Average Daily Circulation (2008)			187

*Estimated station totals are sums of the Nielsen TV and Cable TV household estimates for each county in which the station registers viewing of more than 5% as per the Nielsen Survey Methods.

WTLV-DT
Ch. 13

Network Service: NBC.

Licensee: Multimedia Holdings Corp., 7550 Jones Branch Dr, c/o Gannett Co., McLean, VA 22102.

Studio: 1070 E. Adams St., Jacksonville, FL 32202.

Mailing Address: 1070 E. Adams St., Jacksonville, FL 32202.

Phone: 904-354-1212. **Fax:** 904-354-3299.

E-mail: ktonning@firstcoastnews.com

Web Site: <http://www.firstcoastnews.com>

Technical Facilities: Channel No. 13 (210-216 MHz). Authorized power: 25-kw visual, aural. Antenna: 1017-ft above av. terrain, 986-ft. above ground, 1036-ft. above sea level.

Latitude	30°	16'	24"
Longitude	81°	33'	13"

Note: Latitude and longitude coordinates shown are based on the North American Datum of 1927 (NAD 27) as currently required by the Mass Media Bureau of the FCC.

Ownership: Gannett Co. Inc. (Group Owner).

Began Operation: April 17, 2000. Standard Definition.

Represented (legal): Dow Lohnes PLLC.

Represented (sales): Blair Television.

Personnel:

Kenneth Toning, President & General Manager.

Bonnie Solloway, Vice President, Programming & Marketing.

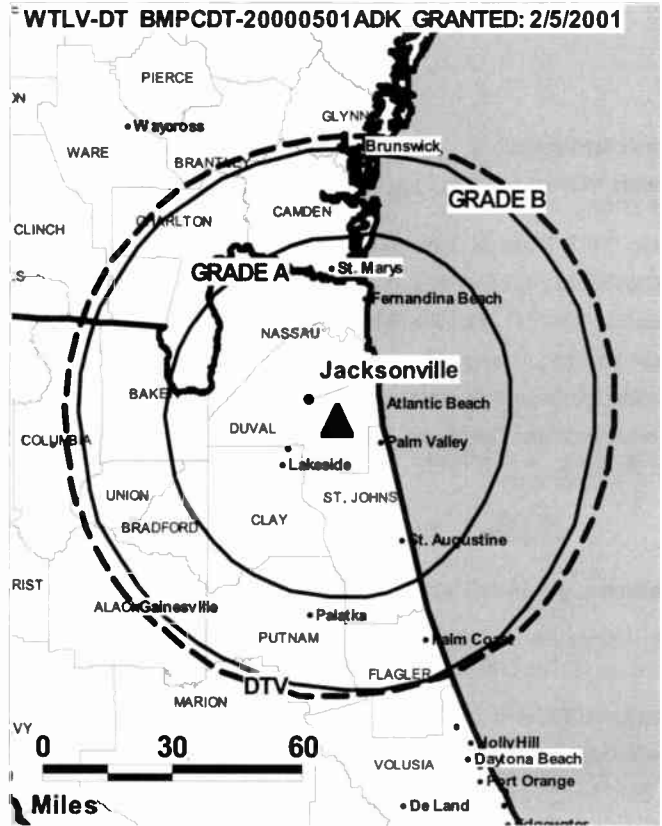
Jess Sessoms, General Sales Manager.

Lou Schottelkotte, Local Sales Manager.

Sam Foley, National Sales Manager.

Marty VanHousen, News Director.

Bishop Ellison, Engineering Director.



Rhonda McVey, Business Manager.

Linda Mock, Systems & Research Manager.

Glenn Sebold, Creative Services Director.

City of License: Jacksonville. **Station DMA:** Jacksonville, FL. **Rank:** 47.

Nielsen Data: Not available.

WGEN-DT
Ch. 12

Network Service: IND.

Licensee: Mapale LLC, 2099 Pennsylvania Ave. NW, Suite 100, c/o Charles R. Naftain, Holland & Knight LLP, Washington, DC 20006-6801.

Studio: 7321 NW 75th St, Miami, FL 33166.

Sales Office: 2100 Coral Way, Ste 602, Coral Gables, FL 33145.

Mailing Address: 7321 NW 75th St, Miami, FL 33166.

Phone: 352-860-2544. **Fax:** 305-860-5975.

E-mail: vvillar@wgentv.com; irodriguez@wgentv.com

Web Site: <http://www.wgentv.com>

Technical Facilities: Channel No. 12 (204-210 MHz). Authorized power: 0.206-kw visual, aural. Antenna: 183-ft above av. terrain, 172-ft. above ground, 183-ft. above sea level.

Latitude	24°	33'	18"
Longitude	81°	48'	05"

Holds CP for change to channel number 8, 7-kw visual; BPCDT-20080520AAQ.

Note: Latitude and longitude coordinates shown are based on the North American Datum of 1927 (NAD 27) as currently required by the Mass Media Bureau of the FCC.

Ownership: Cumbia Entertainment LLC.

Began Operation: Operational; no on-air date. Station plans to broadcast digitally on its analog channel allotment.

Represented (legal): Holland & Knight LLP.

Personnel:

Roberto Vizcon, General Manager & General Sales Manager.

Olga Echeverri, Station Manager.

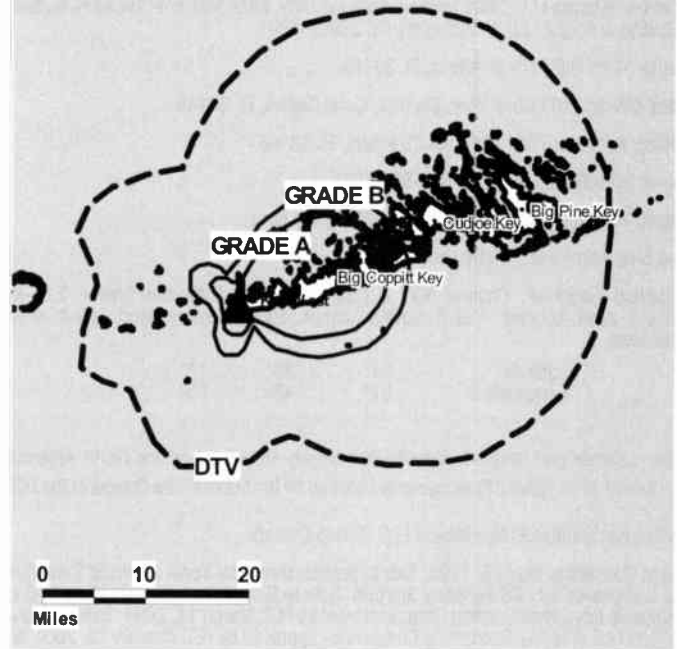
Anna Figueroa, Vice President, Sales.

Alina deVerona, National Sales Manager.

Ivon Rodriguez, Marketing Director.

Javier Olave, Chief Engineer.

WGEN-DT BPCDT-20080520AAQ GRANTED: 5/21/2008



© 2009 Warren Communications News

Andres Uribe, Station & Programming Manager.

Sonia Portas, Traffic Manager.

Vanessa Villar, Office Manager.

City of License: Key West. **Station OMA:** Miami-Fort Lauderdale, FL. **Rank:** 16.

Nielsen Data: Not available.

WGEN-TV
Ch. 8

Network Service: IND.

Licensee: Mapale LLC, 2099 Pennsylvania Ave. NW, Suite 100, c/o Charles R. Naftain, Holland & Knight LLP, Washington, DC 20006-6801.

Studio: 7321 NW 75th St, Miami, FL 33166.

Sales Office: 2100 Coral Way, Ste 602, Coral Gables, FL 33145.

Mailing Address: 7321 NW 75th St, Miami, FL 33166.

Phone: 305-860-2544. **Fax:** 305-860-5975.

E-mail: vvillar@wgentv.com; irodriguez@wgentv.com

Web Site: http://www.wgentv.com

Technical Facilities: Channel No. 8 (180-186 MHz). Authorized power: 2.65-kw visual, aural. Antenna: 179-ft above av. terrain, 168-ft. above ground, 183-ft. above sea level.

Latitude	24°	33'	18"
Longitude	81°	48'	05"

Note: Latitude and longitude coordinates shown are based on the North American Datum of 1927 (NAD 27) as currently required by the Mass Media Bureau of the FCC.

Ownership: Cumbia Entertainment LLC (Group Owner).

Began Operation: May 26, 1996. Sale to present owner by Sonia Licensed Subsidiary LLC approved by FCC February 3, 2006. Sale to Sonia Licensed Subsidiary LLC by Hispanic Keys Broadcasting Corp. approved by FCC March 11, 2004. Sale to Azteca Miami LLC (Pappas Telecasting Companies) approved by FCC January 12, 2001, but never consummated. Sale to Florida Keys Educational Broadcasters Inc. dismissed by FCC February 13, 1995.

Represented (legal): Holland & Knight LLP.

Represented (engineering): Kessler & Gehman Associates Inc.

Personnel:

Roberto Vizcon, General Manager & General Sales Manager.

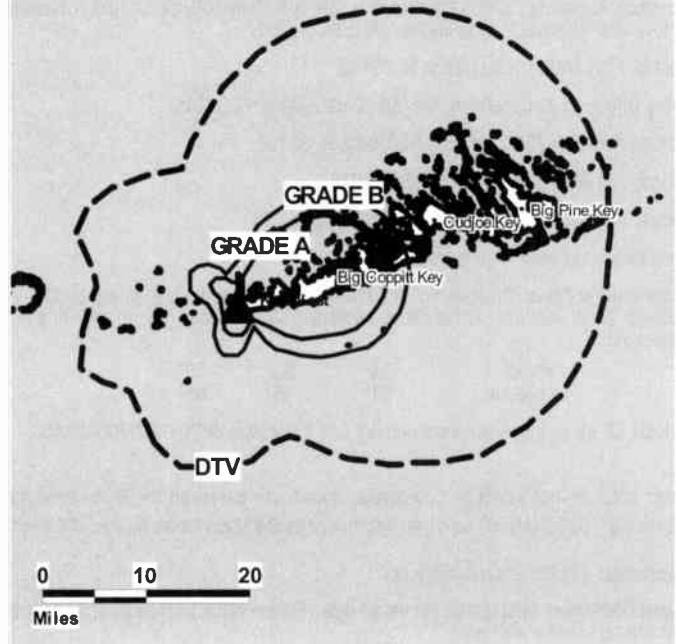
Olga Echeverri, Station Manager.

Anna Figueroa, Vice President, Sales.

Alina deVerona, National Sales Manager.

Ivon Rodriguez, Marketing Director.

WGEN-TV BPCT-20040505AAW GRANTED: 1/28/2005



© 2009 Warren Communications News

Javier Olave, Chief Engineer.

Andres Uribe, Station & Programming Manager.

Sonia Portas, Traffic Manager.

Vanessa Villar, Office Manager.

City of License: Key West. **Station DMA:** Miami-Fort Lauderdale, FL. **Rank:** 16.

Nielsen Data: Not available.

WSBS-DT
Ch. 3

Network Service: IND.

Licensee: WDLP Licensing Inc., 2601 S. Bayshore Dr., Penthouse 2, Coconut Grove, FL 33133.

Studio: 527 Southard St, Key West, FL 33040.

Mailing Address: 527 Southard St, Key West, FL 33040.

Phone: 305-296-4969; 305-644-4800.

E-mail: info@mega.tv

Web Site: http://www.mega.tv

Technical Facilities: Channel No. 3 (60-66 MHz). Authorized power: 1-kw visual, aural. Antenna: 177-ft above av. terrain, 167-ft. above ground, 177-ft. above sea level.

Latitude	24°	33'	18"
Longitude	81°	48'	07"

Note: Latitude and longitude coordinates shown are based on the North American Datum of 1927 (NAD 27) as currently required by the Mass Media Bureau of the FCC.

Ownership: Spanish Broadcasting System Inc. (Group Owner).

Began Operation: Station operating; no on-air date

Represented (legal): Kaye Scholer LLP.

Personnel:


Penny Drucker, Chief Executive Officer.

Oscar Ibarra, General Manager.

David Drucker, Business Manager.

City of License: Key West. **Station DMA:** Miami-Fort Lauderdale, FL. **Rank:** 16.

WSBS-DT BPCDT-20080620AAG GRANTED: 8/20/2008



© 2009 Warren Communications News

Nielsen Data: Not available.

WSBS-TV

Ch. 22

Network Service: IND.

Licensee: WDLP Licensing Inc., 2601 S. Bayshore Dr., Penthouse 2, Coconut Grove, FL 33133.

Studio: 527 Southard St., Key West, FL 33040.

Mailing Address: 527 Southard St., Key West, FL 33040.

Phone: 305-296-4969; 305-644-4800. **Fax:** 305-296-1669.

E-mail: info@mega.tv

Web Site: http://www.mega.tv

Technical Facilities: Channel No. 22 (518-524 MHz). Authorized power: 519-kw max. visual, aural. Antenna: 203-ft above av. terrain, 187-ft. above ground, 203-ft. above sea level.

Latitude	24°	33'	18"
Longitude	81°	48'	07"

Transmitter: 527 Southard St., Key West.

Note: Latitude and longitude coordinates shown are based on the North American Datum of 1927 (NAD 27) as currently required by the Mass Media Bureau of the FCC.

LMA: Local marketing agreement with WFOR-TV (C), Miami.

Ownership: Spanish Broadcasting System Inc. (Group Owner).

Began Operation: June 15, 1993. Sale to present owner by WDLP Broadcasting Co. LLC approved by FCC October 26, 2005, but not yet consummated. Sale to WDLP Broadcasting Co. LLC by WEYS Television Corp. approved by FCC January 15, 2003. Proposed sale from WEYS Television Corp. to Televerde Communications LP was dismissed by FCC May 14, 1998.

Represented (legal): Kaye Scholer LLP.

Personnel:

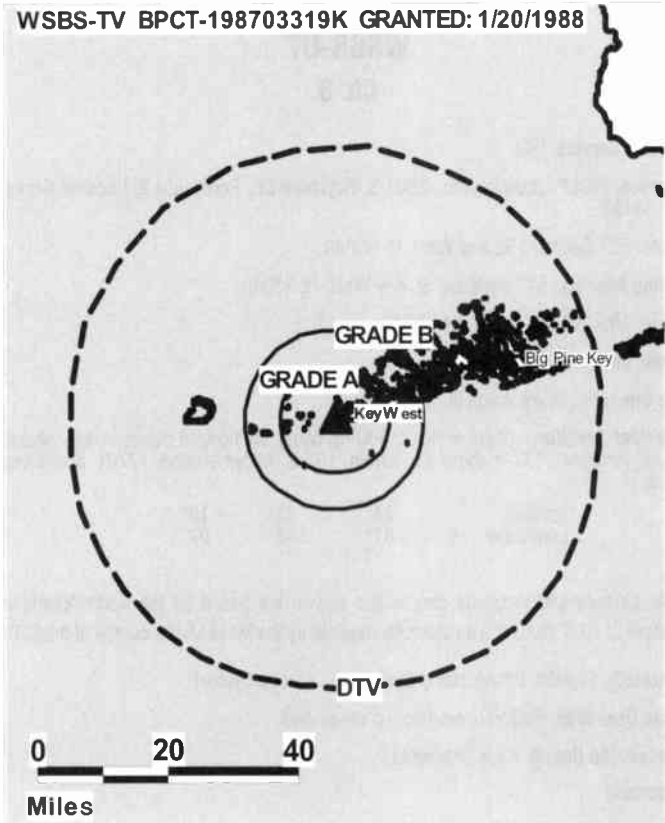
Penny Drucker, Chief Executive Officer

Oscar Ibarra, General Manager.

David Drucker, Business Manager.

City of License: Key West. **Station DMA:** Miami-Fort Lauderdale, FL. **Rank:** 16.

WSBS-TV BPCT-198703319K GRANTED: 1/20/1988



© 2009 Warren Communications News

Circulation © 2008 Nielsen. Coverage based on Nielsen study.

GrandTotal	Cable TV Households	Non-cable TV Households	Total TV Households
Estimated Station Totals *	493,450	313,260	806,710
Average Weekly Circulation (2008)	84,380	34,772	119,152
Average Daily Circulation (2008)			57,276
Station DMA Total	Cable TV Households	Non-cable TV Households	Total TV Households
Estimated Station Totals *	493,450	313,260	806,710
Average Weekly Circulation (2008)	84,380	34,772	119,152
Average Daily Circulation (2008)			57,276

*Estimated station totals are sums of the Nielsen TV and Cable TV household estimates for each county in which the station registers viewing of more than 5% as per the Nielsen Survey Methods.

WPXP
Ch. 67

Network Service: ION.

Licensee: Paxson West Palm Beach License Inc., 601 Clearwater Park Rd., West Palm Beach, FL 33401-6233.

Studio: 13801 NW 14th St, Sunrise, FL 33323.

Mailing Address: 13801 NW 14th St, Sunrise, FL 33323.

Phone: 954-703-1920. **Fax:** 954-858-1848.

E-mail: josephkoker@ionmedia.com

Web Site: http://www.ionmedia.com

Technical Facilities: Channel No. 67 (788-794 MHz). Authorized power: 400-kw max. visual, aural. Antenna: 420-ft above av. terrain, 411-ft. above ground, 429-ft. above sea level.

Latitude 26° 45' 47"
Longitude 80° 12' 19"

Transmitter: S of Canal Rd., 0.7-mi. E of Acreage Subdivision, West Palm Beach.

Note: Latitude and longitude coordinates shown are based on the North American Datum of 1927 (NAD 27) as currently required by the Mass Media Bureau of the FCC.

LMA: Local marketing agreement with WPTV (N), West Palm Beach.

Ownership: ION Media Networks Inc. (Group Owner).

Began Operation: August 30, 1999. Transfer of control by Betti D. Lidsky to Paxson Communications Corp. approved by FCC May 26, 1998. Paxson Communications Corp. became ION Media Networks Inc. on June 26, 2006. Transfer of control by ION Media Networks Inc. from Paxson Management Corp. & Lowell W. Paxson to CIG Media LLC approved by FCC December 31, 2007.

Represented (legal): Dow Lohnes PLLC.

Represented (engineering): Lohnes & Culver.

Personnel:

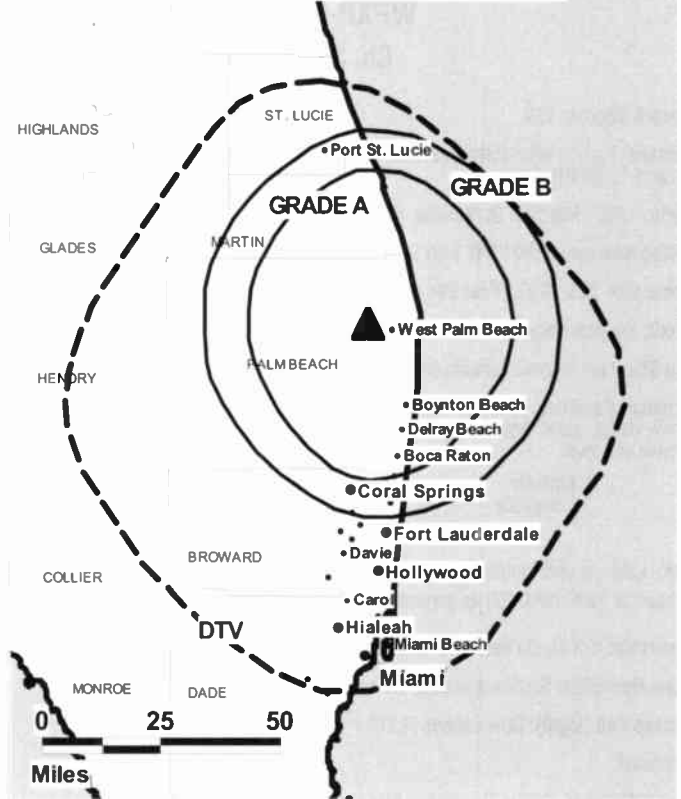
Faye Williams, Station Operations Manager.

Frank Tenore, Regional Account Manager.

City of License: Lake Worth. **Station DMA:** West Palm Beach-Fort Pierce, FL.

Rank: 38.

WPXP BMPCT-19980210KE GRANTED: 3/3/1998



© 2009 Warren Communications News

Circulation © 2008 Nielsen. Coverage based on Nielsen study.

GrandTotal	Cable TV Households	Non-cable TV Households	Total TV Households
Estimated Station Totals *	370,390	0	370,390
Average Weekly Circulation (2008)	22,618	0	22,618
Average Daily Circulation (2008)			5,199

Station DMA Total	Cable TV Households	Non-cable TV Households	Total TV Households
Estimated Station Totals *	370,390	0	370,390
Average Weekly Circulation (2008)	22,618	0	22,618
Average Daily Circulation (2008)			5,199

*Estimated station totals are sums of the Nielsen TV and Cable TV household estimates for each county in which the station registers viewing of more than 5% as per the Nielsen Survey Methods.

WPXP-DT

Ch. 36

Network Service: ION.

Licensee: Paxson West Palm Beach License Inc., 601 Clearwater Park Rd., West Palm Beach, FL 33401-6233.

Studio: 13801 NW 14th St, Sunrise, FL 33323.

Mailing Address: 13801 NW 14th St, Sunrise, FL 33323.

Phone: 954-703-1920. **Fax:** 954-858-1848.

E-mail: josephkoker@ionmedia.com

Web Site: <http://www.ionmedia.com>

Technical Facilities: Channel No. 36 (602-608 MHz). Authorized power: 1000-kw max. visual, aural. Antenna: 1263-ft above av. terrain, 1262-ft. above ground, 18-ft. above sea level.

Latitude	26°	35'	20"
Longitude	80°	12'	44"

Note: Latitude and longitude coordinates shown are based on the North American Datum of 1927 (NAD 27) as currently required by the Mass Media Bureau of the FCC.

Ownership: ION Media Networks Inc. (Group Owner).

Began Operation: Station operating; no on-air date

Represented (legal): Dow Lohnes PLLC.

Personnel:

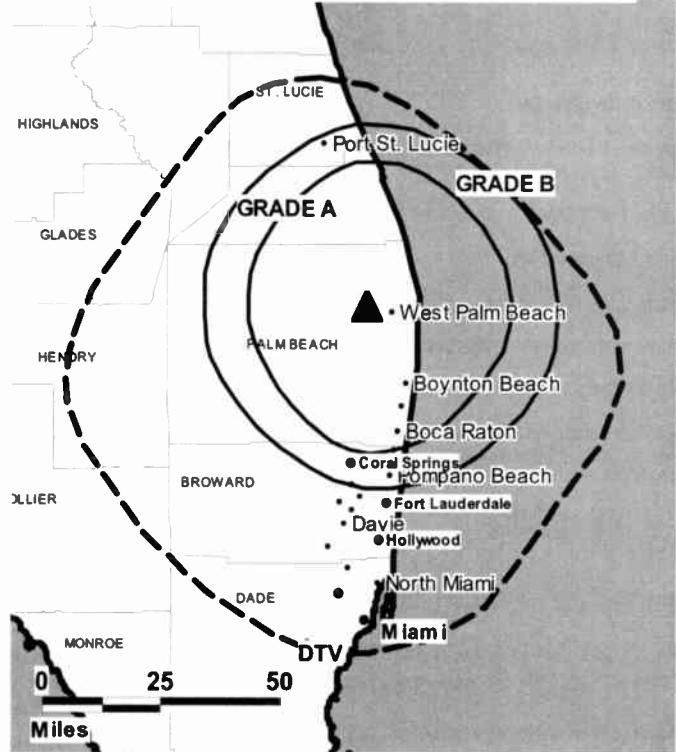
Faye Williams, Station Operations Manager.

Frank Tenore, Regional Account Manager.

City of License: Lake Worth. **Station DMA:** West Palm Beach-Fort Pierce, FL.

Rank: 38.

WPXP-DT B MPCDT-20020501AAH GRANTED: 4/9/2003



© 2009 Warren Communications News

Nielsen Data: Not available.

WMOR-DT

Ch. 19

Network Service: IND.

Licensee: WMOR-TV Co., 7201 E Hillsborough Ave, Tampa, FL 33610.

Studio: 7201 E Hillsborough Ave, Tampa, FL 33610-4126.

Mailing Address: 7201 E Hillsborough Ave, Tampa, FL 33610-4126.

Phone: 813-626-3232. **Fax:** 813-626-1961.

E-mail: dlawrence@hearst.com

Web Site: <http://www.moretv32.com>

Technical Facilities: Channel No. 19 (500-506 MHz). Authorized power: 1000-kw max. visual, aural. Antenna: 1503-ft above av. terrain, 1496-ft. above ground, 1573-ft. above sea level.

Latitude	27°	49'	10"
Longitude	82°	15'	39"

Note: Latitude and longitude coordinates shown are based on the North American Datum of 1927 (NAD 27) as currently required by the Mass Media Bureau of the FCC.

Ownership: Hearst Broadcasting (Group Owner).

Began Operation: January 1, 2003. Standard Definition.

Personnel:

Ken Lucas, Vice President & General Manager.

Roy Tym, General & National Sales Manager.

Pam Barber, Local Sales Manager.

Gary Blais, Chief Engineer.

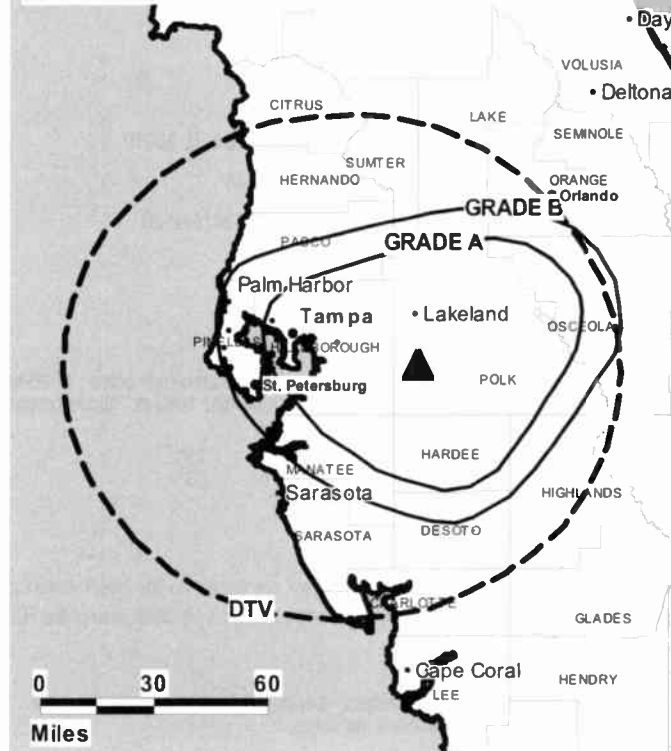
Joseph Pauly, Program Manager.

Dave Lawrence, Programming & Promotions Director.

Darren Enders, Controller.

Marilyn Hernandez, Traffic Manager.

WMOR-DT BPCDT-19991101AEU GRANTED: 2/23/2001



© 2009 Warren Communications News

City of License: Lakeland. **Station DMA:** Tampa-St. Petersburg (Sarasota), FL.

Rank: 13.

Nielsen Oata: Not available.

WMOR-TV

Ch. 32

Network Service: IND.

Licensee: WMOR-TV Co., 7201 E Hillsborough Ave, Tampa, FL 33610.

Studio: 7201 E Hillsborough Ave, Tampa, FL 33610-4126.

Mailing Address: 7201 E Hillsborough Ave, Tampa, FL 33610-4126.

Phone: 813-626-3232. **Fax:** 813-626-1961.

E-mail: dlawrence@hearst.com

Web Site: http://www.moretv32.com

Technical Facilities: Channel No. 32 (578-584 MHz). Authorized power: 5000-kw max. visual, aural. Antenna: 1086-ft above av. terrain, 1062-ft. above ground, 1217-ft. above sea level.

Latitude 27° 50' 15"
Longitude 81° 56' 53"

Transmitter: 0.4-mi. SSW of Pebbledale.

Note: Latitude and longitude coordinates shown are based on the North American Datum of 1927 (NAD 27) as currently required by the Mass Media Bureau of the FCC.

Multichannel TV Sound: Stereo only.

Satellite Earth Stations: Scientific-Atlanta, 3-meter C-band; Comtech, 5-meter KC-band; Standard Communications receivers.

Ownership: Hearst Broadcasting (Group Owner).

Began Operation: April 24, 1986.

Personnel:

Kenneth Lucas, Vice President & General Manager.

Roy Tym, General & National Sales Manager.

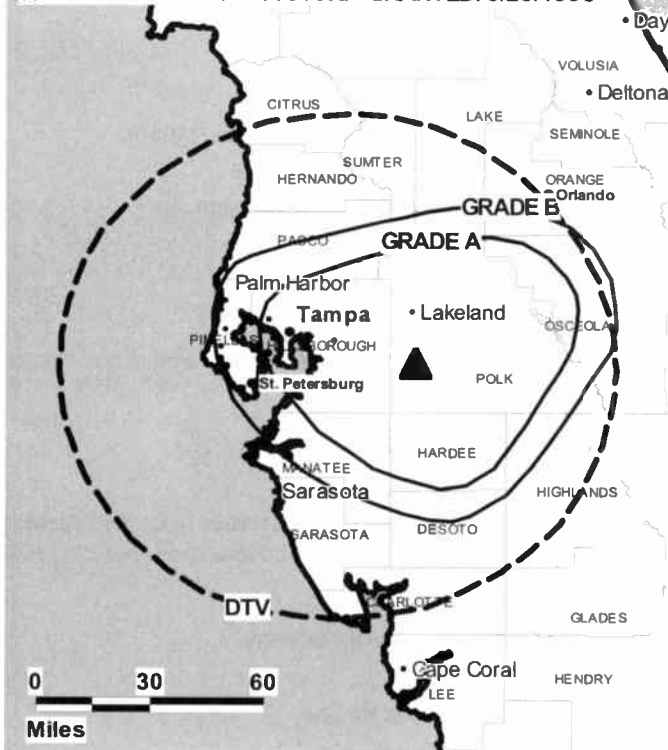
Pam Barber, Local Sales Manager.

Gary Blais, Chief Engineer.

Darren Enders, Controller.

Joseph Pauly, Program Manager.

WMOR-TV BPCT-19960313KF GRANTED: 5/23/1996



© 2009 Warren Communications News

Dave Lawrence, Programming and Promotions Director.

Marilu Hernandez, Traffic Manager.

City of License: Lakeland. **Station DMA:** Tampa-St. Petersburg (Sarasota), FL.

Rank: 13.

Circulation © 2008 Nielsen. Coverage based on Nielsen study.

Grand Total	Cable TV Households	Non-cable TV Households	Total TV Households
Estimated Station Totals *	1,325,740	428,220	1,753,960
Average Weekly Circulation (2008)	291,466	79,743	371,209
Average Daily Circulation (2008)			106,489
Station DMA Total	Cable TV Households	Non-cable TV Households	Total TV Households
Estimated Station Totals *	1,325,740	428,220	1,753,960
Average Weekly Circulation (2008)	291,466	79,743	371,209
Average Daily Circulation (2008)			106,489

*Estimated station totals are sums of the Nielsen TV and Cable TV household estimates for each county in which the station registers viewing of more than 5% as per the Nielsen Survey Methods.

Kepper, Tupper & Company
 We brokered the sale of WMOR-TV
 112 High Ridge Avenue, Ridgetfield, CT (203)431-3366

WACX-DT
Ch. 40

Network Service: IND.

Licensee: Associated Christian Television System Inc., 123 E Central Pkwy, Altamonte Springs, FL 32701.

Studio: 285 W Central Pkwy, Ste 1716, Altamonte Springs, FL 32714.

Mailing Address: PO Box 608040, Orlando, FL 32860.

Phone: 407-263-4040.

E-mail: superchannel@superchannel.com

Web Site: http://www.wacxtv.com

Technical Facilities: Channel No. 40 (626-632 MHz). Authorized power: 1000-kw max. visual, aural. Antenna: 1619-ft above av. terrain, 1592-ft. above ground, 1659-ft. above sea level.

Latitude	28°	35'	11.6"
Longitude	81°	04'	58.2"

Note: Latitude and longitude coordinates shown are based on the North American Datum of 1927 (NAD 27) as currently required by the Mass Media Bureau of the FCC.

Multichannel TV Sound: Stereo only.

Satellite Earth Stations: Transmitter Thales; RCA, 5-meter Ku-band; Microdyne, 5-meter C-band; Microdyne, 7-meter C-band; Microdyne, RCA receivers.

Ownership: Associated Christian Television System Inc. (Group Owner).

Began Operation: Station operating; no on-air date. Analog operations ceased April 2006.

Represented (legal): Koemer & Olender PC.

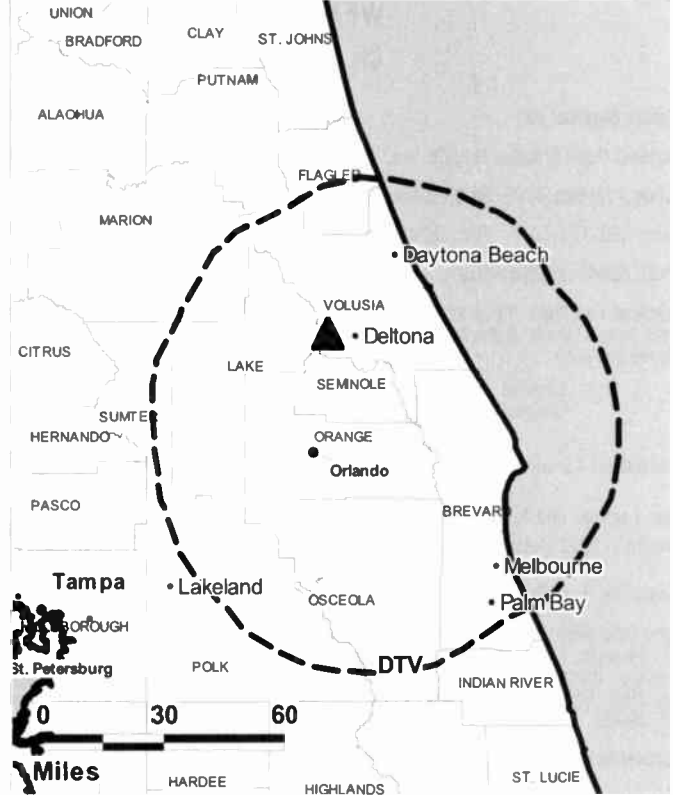
Personnel:

Claud Bowers, President & General Manager.

Carol Gentry, General Sales Manager & Controller.

Linda Jarrell, Program & Traffic Director.

WACX-DT BMPCDT-20050214ACN GRANTED: 3/1/2005



© 2009 Warren Communications News

Victor Bowers, Production Manager.

City of License: Leesburg. Station DMA: Orlando-Daytona Beach-Melbourne, FL.

Rank: 19.

Nielsen Data: Not available.

WFXU
Ch. 57

Network Service: IND.

Licensee: Budd Broadcasting Co. Inc., 4150 N.W. 93rd Ave., Gainesville, FL 32653.

Mailing Address: 4150 NW 93rd Ave, Gainesville, FL 32653.

Phone: 352-371-7772. **Fax:** 352-378-5522.

E-mail: buddmedia@bellsouth.net

Technical Facilities: Channel No. 57 (728-734 MHz). Authorized power: 2500-kw max. visual, aural. Antenna: 443-ft above av. terrain, 518-ft. above ground, 558-ft. above sea level.

Latitude	30°	33'	00"
Longitude	83°	00'	46"

Transmitter: 4.3-mi. NE of Jasper.

Note: Latitude and longitude coordinates shown are based on the North American Datum of 1927 (NAD 27) as currently required by the Mass Media Bureau of the FCC.

Ownership: Budd Broadcasting Co. Inc.

Began Operation: August 1, 1998. Sale to present owner by The PSC Liquidating Trust (for Pegasus Communications Corp.) approved by FCC January 11, 2007. Sale to Pegasus Communications Corp. by KB Prime Media LLC approved by FCC March 29, 2002. Sale to KB Prime Media LLC by Frank A. Baker approved by FCC February 16, 1999.

Represented (legal): Shainis & Peltzman Chartered.

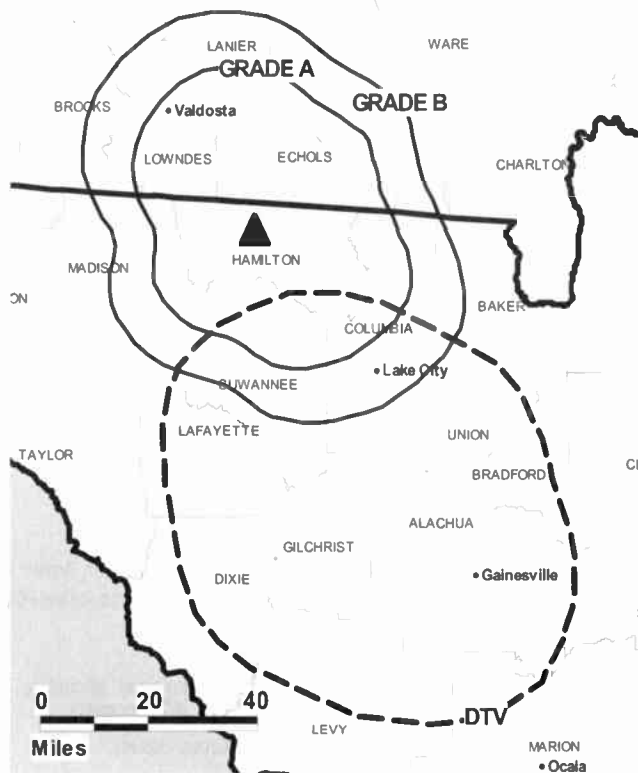
Personnel:

Harvey Budd, General Manager.

City of License: Live Oak. **Station DMA:** Tallahassee, FL-Thomasville, GA.

Rank: 105.

WFXU BMPCT-19961022KG GRANTED: 5/11/1997



© 2009 Warren Communications News

Nielsen Data: Not available.

WFXU-DT
Ch. 48

Network Service: IND.

Grantee: Budd Broadcasting Co. Inc., 4150 N.W. 93rd Ave., Gainesville, FL 32653.

Mailing Address: 4150 NW 93rd Ave, Gainesville, FL 32653.

Phone: 352-371-7772. **Fax:** 352-378-5522.

E-mail: buddmedia@bellsouth.net

Technical Facilities: Channel No. 48 (674-680 MHz). Authorized power: 22-kw max. visual, aural. Antenna: 438-ft above av. terrain, 482-ft. above ground, 559-ft above sea level.

Latitude	30°	33'	00"
Longitude	83°	00'	48"

Requests CP for change to 390.8-kw max. visual, 489-ft above av. terrain, 479-ft. above ground, 554-ft. above sea level; lat. 29° 48' 42", long. 82° 42' 34", BPCDT-20080617ABP.

Note: Latitude and longitude coordinates shown are based on the North American Datum of 1927 (NAD 27) as currently required by the Mass Media Bureau of the FCC.

Ownership: Budd Broadcasting Co. Inc.

Began Operation: Station operating; no on-air date

Represented (legal): Shainis & Peltzman Chartered.

Personnel:

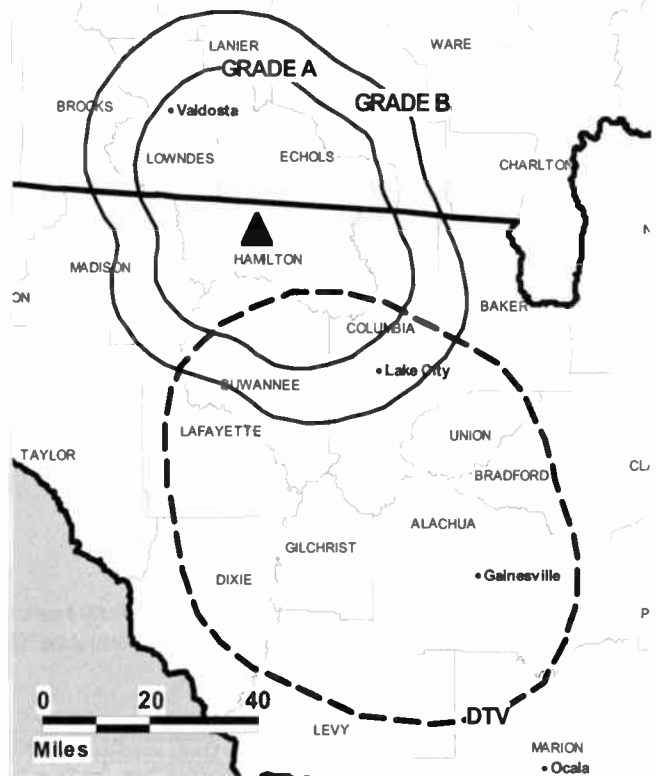
Harvey Budd, General Manager.

City of License: Live Oak. **Station DMA:** Tallahassee, FL-Thomasville, GA.

Rank: 105.

Nielsen Data: Not available.

WFXU-DT BPCDT-20070424AAR GRANTED: 9/20/2007



WBIF
Ch. 51

Network Service: IND.

Licensee: EBC Panama City Inc., One Shackelford Dr, Ste 400, Little Rock, AR 72211-2545.

Mailing Address: One Shackelford Dr, Suite 400, Little Rock, AR 72211.

Phone: 501-219-2400. **Fax:** 501-604-0322.

E-mail: webmaster@wbif-tv.com

Web Site: http://www.wbif-tv.com

Technical Facilities: Channel No. 51 (692-698 MHz). Authorized power: 1970-kw max. visual, aural. Antenna: 833-ft above av. terrain, 856-ft. above ground, 991-ft. above sea level.

Latitude 30° 30' 42"
Longitude 85° 29' 17"

Holds CP for change to 50-kw max. visual; BPCDT-20080328ACH.

Transmitter: Owenwood Rd., 5-mi. W of Hwy. 231.

Note: Latitude and longitude coordinates shown are based on the North American Datum of 1927 (NAD 27) as currently required by the Mass Media Bureau of the FCC.

Ownership: Equity Media Holdings Corp. (Group Owner).

Began Operation: Station operating; no on-air date. Equity Broadcasting Corp. merged with Coconut Palm Acquisition Corp., becoming Equity Media Holdings Corp. FCC approved deal March 27, 2007. Sale to Equity Broadcasting Corp. by Tiger Eye Broadcasting Corp. approved by FCC March 23, 2004. Sale to Tiger Eye Broadcasting Corp. by Equity Broadcasting Corp. approved by FCC November 10, 2003. Sale to Equity Broadcasting Corp. by Channel 51 LC (Greater Marianna Television Inc., KM Communications Inc. & Media Properties Inc.) approved by FCC December 13, 2000.

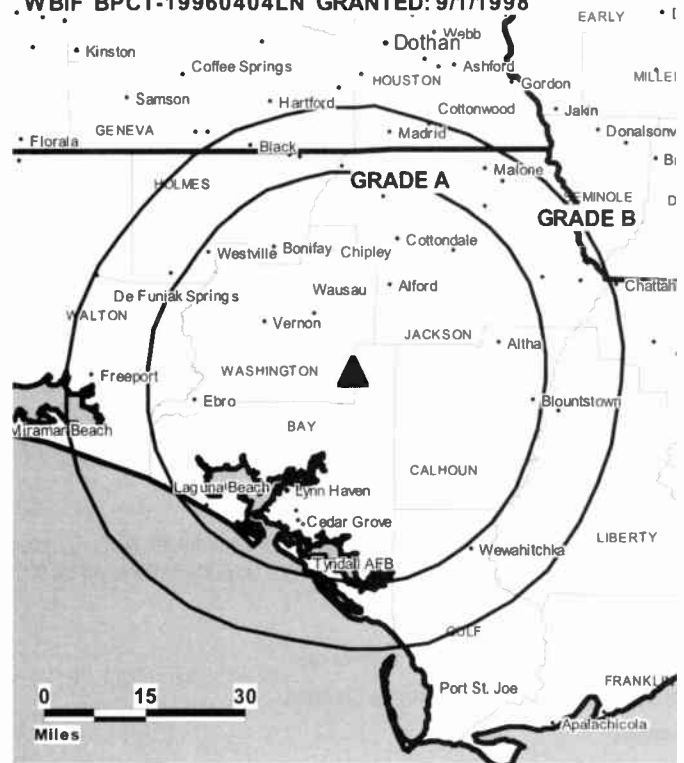
City of License: Marianna. **Station OMA:** Panama City, FL. **Rank:** 151.

TELEVISION & CABLE
Factbook Online

continuous updates fully searchable easy to use

For more information call 800-771-9202 or visit www.warren-news.com

WBIF BPCT-19960404LN GRANTED: 9/1/1998



© 2009 Warren Communications News

Circulation © 2008 Nielsen. Coverage based on Nielsen study.

Grand Total	Cable TV Households	Non-cable TV Households	Total TV Households
Estimated Station Totals *	74,010	48,230	122,240
Average Weekly Circulation (2008)	6,750	5,532	12,282
Average Daily Circulation (2008)			3,691
Station DMA Total	Cable TV Households	Non-cable TV Households	Total TV Households
Estimated Station Totals *	74,010	48,230	122,240
Average Weekly Circulation (2008)	6,750	5,532	12,282
Average Daily Circulation (2008)			3,691

*Estimated station totals are sums of the Nielsen TV and Cable TV household estimates for each county in which the station registers viewing of more than 5% as per the Nielsen Survey Methods.

WOPX
Ch. 56

Network Service: ION.

Licensee: Paxson Orlando License Inc., 601 Clearwater Park Rd., West Palm Beach, FL 33401-6233.

Studio: 7091 Grand National Dr., Suite 100, Orlando, FL 32819.

Mailing Address: 1021 N. Wymore Rd., Winter Park, FL 32789.

Phone: 407-691-7709; 407-691-7708. **Fax:** 407-691-7728.

E-mail: josephkoker@ionmedia.com

Web Site: http://www.ionmedia.com

Technical Facilities: Channel No. 56 (722-728 MHz). Authorized power: 5000-kw max. visual, aural. Antenna: 1549-ft above av. terrain, 1522-ft. above ground, 1604-ft. above sea level.

Latitude 28° 05' 37"
Longitude 81° 07' 28"

Transmitter: 5-mi. S of Hollopaw, 2-mi. W of Hwy. 441, Osceola.

Note: Latitude and longitude coordinates shown are based on the North American Datum of 1927 (NAD 27) as currently required by the Mass Media Bureau of the FCC.

Ownership: ION Media Networks Inc. (Group Owner).

Began Operation: May 19, 1986. Transfer of control by ION Media Networks Inc. from Paxson Management Corp. & Lowell W. Paxson to CIG Media LLC approved by FCC December 31, 2007. Paxson Communications Corp. became ION Media Networks Inc. on June 26, 2006. Sale to Paxson Communications Corp. by the Christian Network Inc. approved by FCC December 12, 1997. Sale to The Christian Network Inc. by Treasure Coast Communications Inc. approved by FCC June 21, 1995. Sale to Treasure Coast Communications Inc. by Beach Television Partners approved by FCC April 6, 1992. Sale to Beach Television Partners by TV 56 Ltd. approved by FCC January 21, 1988. Sale to TV 56 Ltd. by Broadcast Production & Management Corp. approved by FCC August 2, 1984. Sale to SFN Communications of Florida Inc. by Broadcast Production & Management Corp. dismissed by FCC July 30, 1984

Represented (legal): Dow Lohnes PLLC.

Personnel:

Joe Chaplinski, General Sales Manager.

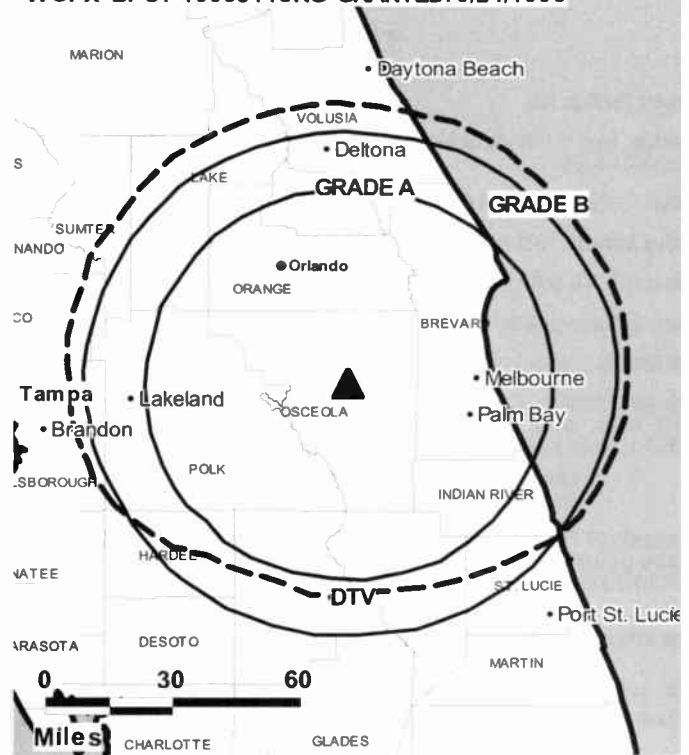
Frank D. Tenore, Local Sales Manager.

Allen Pullman, Chief Engineer.

Conny Fiala, Business Manager.

Toni Kelley, Traffic Manager.

WOPX BPCT-19960118KG GRANTED: 9/24/1996



© 2009 Warren Communications News

City of License: Melbourne. **Station DMA:** Orlando-Daytona Beach-Melbourne, FL.

Rank: 19.

Circulation © 2008 Nielsen. Coverage based on Nielsen study.

GrandTotal	Cable TV Households	Non-cable TV Households	Total TV Households
Estimated Station Totals *	745,000	8,070	753,070
Average Weekly Circulation (2008)	45,612	428	46,040
Average Daily Circulation (2008)			10,211
Station DMA Total	Cable TV Households	Non-cable TV Households	Total TV Households
Estimated Station Totals *	745,000	8,070	753,070
Average Weekly Circulation (2008)	45,612	428	46,040
Average Daily Circulation (2008)			10,211

*Estimated station totals are sums of the Nielsen TV and Cable TV household estimates for each county in which the station registers viewing of more than 5% as per the Nielsen Survey Methods.

WOPX-DT

Ch. 48

Network Service: ION.

Licensee: Paxson Orlando License Inc., 601 Clearwater Park Rd., West Palm Beach, FL 33401-6233.

Studio: 7091 Grand National Dr., Suite 100, Orlando, FL 32819.

Mailing Address: 1021 N. Wymore Rd., Winter Park, FL 32789.

Phone: 407-370-5600; 407-691-7709. **Fax:** 407-370-5656.

E-mail: josephkoker@ionmedia.com

Web Site: http://www.ionmedia.com

Technical Facilities: Channel No. 48 (674-680 MHz). Authorized power: 1000-kw max. visual, aural. Antenna: 1496-ft above av. terrain, 1470-ft. above ground, 1552-ft. above sea level.

Latitude	28°	08'	37"
Longitude	81°	07'	28"

Requests CP for change to 411-kw max. visual, 1617-ft above av. terrain, 1591-ft. above ground, 1658-ft. above sea level; lat. 28° 35' 12", long. 81° 04' 58", BPCDT-20080620AKI.

Transmitter: 5.2-mi. S of Holo paw, 2-mi. W of Hwy. 441, Osceola County.

Note: Latitude and longitude coordinates shown are based on the North American Datum of 1927 (NAD 27) as currently required by the Mass Media Bureau of the FCC.

Ownership: ION Media Networks Inc. (Group Owner).

Began Operation: Station operating; no on-air date

Represented (legal): Dow Lohnes PLLC.

Represented (engineering): du Treil, Lundin & Rackley Inc.

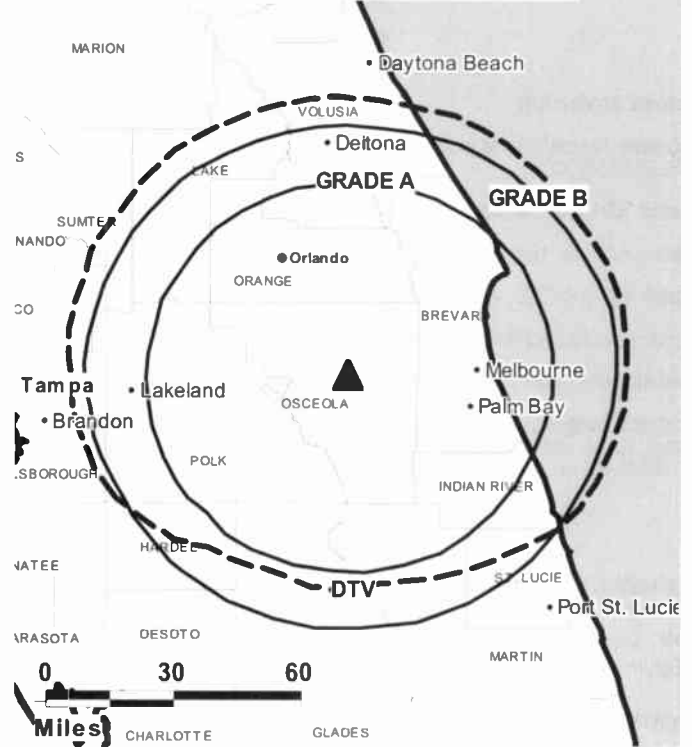
Personnel:

Joe Chaplinski, General Sales Manager.

Frank D. Tenore, Local Sales Manager.

Allen Pullman, Chief Engineer.

WOPX-DT BPCDT-990507KH GRANTED: 1/4/2001



© 2009 Warren Communications News

Conny Fiala, Business Director.

Toni Kelley, Traffic Manager.

City of License: Melbourne. **Station DMA:** Orlando-Daytona Beach-Melbourne, FL.

Rank: 19.

Nielsen Data: Not available.

WOTF-DT
Ch. 20

Network Service: TEL.

Grantee: Telefutera Orlando Inc., 1999 Avenue of the Stars, Suite 3050, Los Angeles, CA 90067.

Studio: 739 North Dr., Suite C, Melbourne, FL 32934-9239.

Mailing Address: 739 North Dr., Suite C, Melbourne, FL 32934-9239.

Phone: 321-254-4343. **Fax:** 321-254-9343.

E-mail: fbanos@univision.net

Web Site: <http://www.univision.net>

Technical Facilities: Channel No. 20 (506-512 MHz). Authorized power: 1000-kw max. visual, aural. Antenna: 983-ft above av. terrain, 977-ft. above ground, 1017-ft. above sea level.

Latitude	28°	18'	22"
Longitude	80°	54'	45"

Requests modification of CP for change to 220-kw max. visual, 935-ft above av. terrain, 928-ft. above ground, 968-ft. above sea level; BMPCDT-20060628ACU.

Note: Latitude and longitude coordinates shown are based on the North American Datum of 1927 (NAD 27) as currently required by the Mass Media Bureau of the FCC.

Ownership: Univision Communications Inc. (Group Owner).

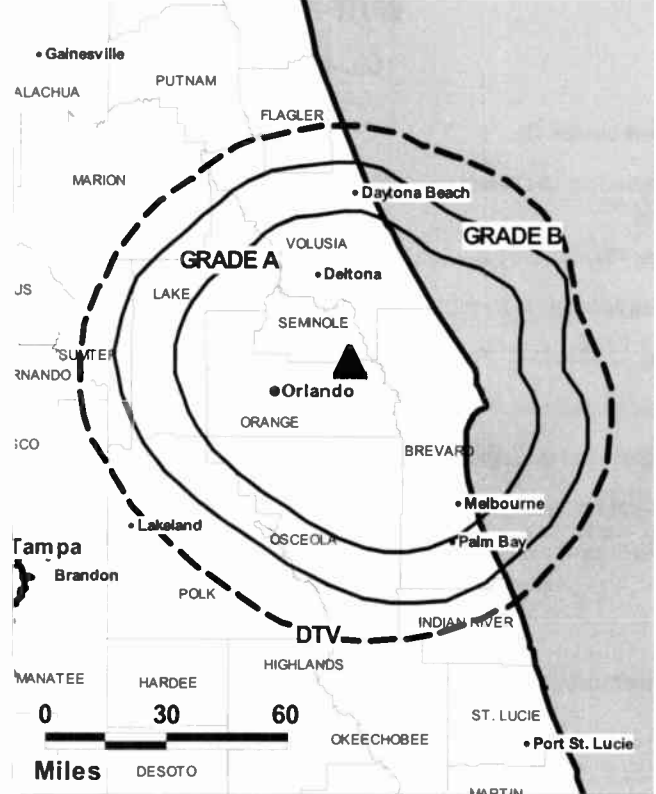
Began Operation: Station operating under Special Temporary Authority at 300-kw max. visual; no on-air date

Represented (legal): Covington & Burling.

Personnel:

Frank Banos, General Manager & Chief Engineer.

WOTF-DT BPCDT-20080613ACG GRANTED: 7/11/2008



© 2009 Warren Communications News

City of License: Melbourne. **Station DMA:** Orlando-Daytona Beach-Melbourne, FL.

Rank: 19.

Nielsen Data: Not available.

WOTF-TV

Ch. 43

Network Service: TEL.

Licensee: Telefutura Orlando Inc., 1999 Avenue of the Stars, Suite 3050, Los Angeles, CA 90067.

Studio: 739 North Dr., Suite C, Melbourne, FL 32934-9239.

Mailing Address: 739 North Dr., Suite C, Melbourne, FL 32934-9239.

Phone: 321-254-4343. **Fax:** 321-254-9343.

E-mail: fbanos@univision.net

Web Site: <http://www.univision.net>

Technical Facilities: Channel No. 43 (644-650 MHz). Authorized power: 5000-kw max. visual, aural. Antenna: 1614-ft above av. terrain, 1585-ft. above ground, 1650-ft. above sea level.

Latitude	28°	35'	12"
Longitude	81°	04'	58"

Transmitter: Bithlo Antenna Farm, Bithlo.

Note: Latitude and longitude coordinates shown are based on the North American Datum of 1927 (NAD 27) as currently required by the Mass Media Bureau of the FCC.

Ownership: Univision Communications Inc. (Group Owner).

Began Operation: July 5, 1982. Sale to Asbury Park Press Inc. by Southern Broadcasting Corp. approved by FCC August 15, 1985. Sale to Blackstar Communications Inc. by Asbury Park Press Inc. approved by FCC February 18, 1988. Transfer to USA Broadcasting by Blackstar LLC approved by FCC May 14, 1998. Sale to present owner by USA Broadcasting approved by FCC May 21, 2001. Transfer of control to Broadcasting Media Partners Inc. approved by FCC March 27, 2007.

Represented (legal): Covington & Burling.

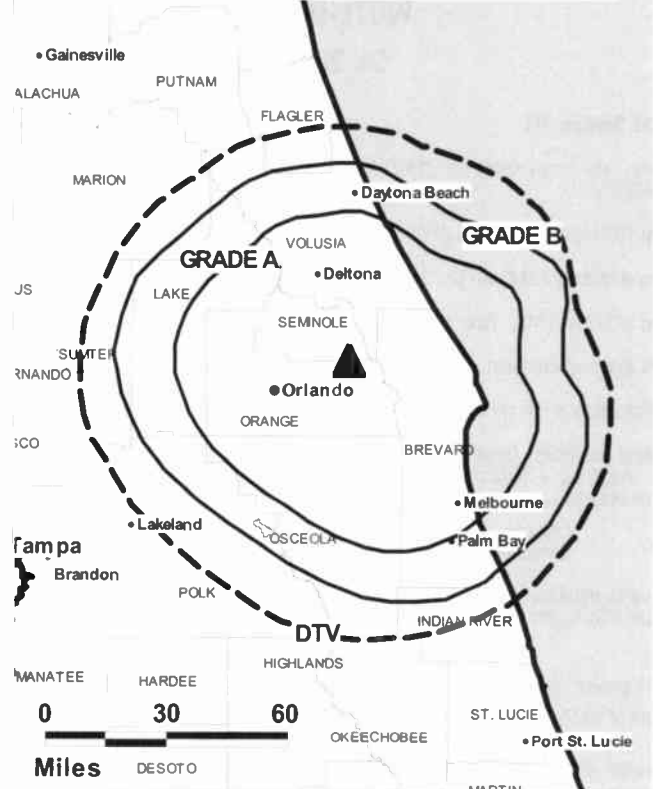
Personnel:

Frank Banos, General Manager & Chief Engineer.

City of License: Melbourne. **Station DMA:** Orlando-Daytona Beach-Melbourne, FL.

Rank: 19.

WOTF-TV BPCT-20040525ADW GRANTED: 3/30/2005



Circulation © 2008 Nielsen. Coverage based on Nielsen study.

GrandTotal	Cable TV Households	Non-cable TV Households	Total TV Households
Estimated Station Totals *	291,580	115,650	407,230
Average Weekly Circulation (2008)	14,871	6,939	21,810
Average Daily Circulation (2008)			10,995

Station DMA Total	Cable TV Households	Non-cable TV Households	Total TV Households
Estimated Station Totals *	291,580	115,650	407,230
Average Weekly Circulation (2008)	14,871	6,939	21,810
Average Daily Circulation (2008)			10,995

*Estimated station totals are sums of the Nielsen TV and Cable TV household estimates for each county in which the station registers viewing of more than 5% as per the Nielsen Survey Methods.

WBFS-DT
Ch. 32

Network Service: MNT.

Licensee: Miami Television Stations WBFS Inc., 2175 K St NW, Ste 350, Washington, DC 20037.

Studio: 8900 NW 18th Ter, Miami, FL 33172.

Mailing Address: 8900 NW 18th Ter, Miami, FL 33172.

Phone: 305-591-4444. **Fax:** 305-639-4444.

E-mail: sabandc@wfor.cbs.com

Web Site: http://cbs4.com/wbfs

Technical Facilities: Channel No. 32 (578-584 MHz). Authorized power: 1000-kw max. visual, aural. Antenna: 861-ft above av. terrain, 856-ft. above ground, 861-ft. above sea level.

Latitude	25°	58'	02.4"
Longitude	80°	12'	34.1"

Requests CP for change to 1009-ft above av. terrain, 1009-ft. above ground, 1017-ft. above sea level; lat. 25° 58' 07", long. 80° 13' 20", BPCDT-20080620ABT.

Note: Latitude and longitude coordinates shown are based on the North American Datum of 1927 (NAD 27) as currently required by the Mass Media Bureau of the FCC.

Ownership: CBS Corp. (Group Owner).

Began Operation: May 1, 2001. Standard Definition.

Represented (sales): TeleRep Inc.

Personnel:

Shaun McDonald, President & General Manager.

Adrienne Roark, News Director.

Marcelo Sanchez, Broadcast Operations & Engineering Director.

Tom Cury, Sales Director.

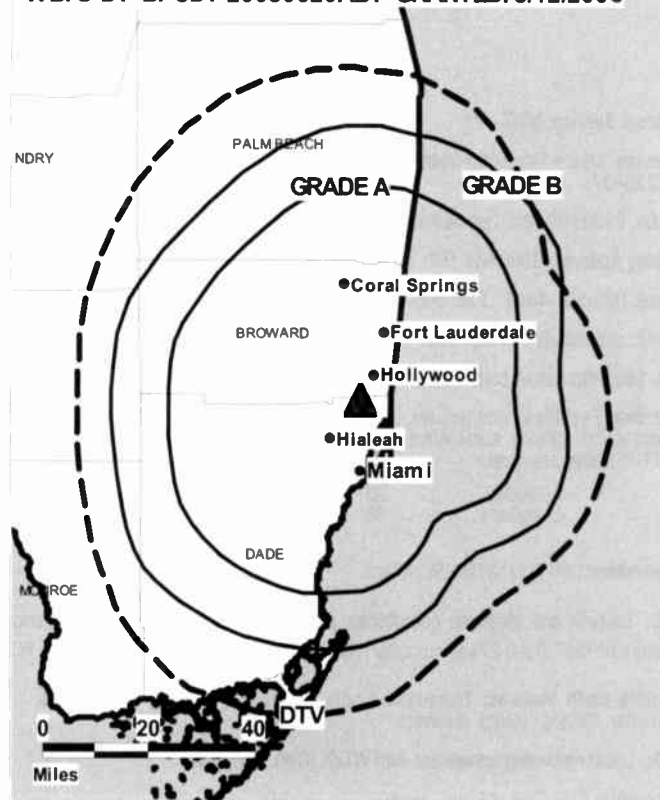
Greg Oars, Local Sales Manager.

Randy Pringle, Controller.

Tracy Letize, Program Director.

Larry Wiener, Creative Services Director.

WBFS-DT BPCDT-20080620ABT GRANTED: 8/12/2008



© 2009 Warren Communications News

Michael Appelbaum, Executive Producer, Sales Production.

Randy Perez, Research Director.

Terry Rodriguez, Traffic Manager.

Liz Goldberg, Broadcast Director.

City of License: Miami. **Station DMA:** Miami-Fort Lauderdale, FL. **Rank:** 16.

Nielsen Data: Not available.

WBFS-TV
Ch. 33

Network Service: MNT.

Licensee: Miami Television Stations WBFS Inc., 2175 K St NW, Ste 350, Washington, DC 20037.

Studio: 8900 NW 18th Ter, Miami, FL 33172.

Mailing Address: 8900 NW 18th Ter, Miami, FL 33172.

Phone: 305-591-4444. **Fax:** 305-639-4444.

E-mail: sabandc@wfor.cbs.com

Web Site: http://cbs4.com/wbfs

Technical Facilities: Channel No. 33 (584-590 MHz). Authorized power: 5000-kw max. visual, 500-kw aural. Antenna: 924-ft above av. terrain, 927-ft. above ground, 931-ft. above sea level.

Latitude 25° 57' 59"
Longitude 80° 12' 33"

Transmitter: 390 N.W. 210th St., Miami.

Note: Latitude and longitude coordinates shown are based on the North American Datum of 1927 (NAD 27) as currently required by the Mass Media Bureau of the FCC.

Satellite Earth Stations: Transmitter Harris; Harris, 6.1-meter C-band; Harris, 9-meter C-band; Harris receivers.

LMA: Local marketing agreement with WTVX (CW), Fort Pierce.

Ownership: CBS Corp. (Group Owner).

Began Operation: December 9, 1984.

Represented (sales): TeleRep Inc.

Represented (engineering): Lohnes & Cuiver.

Personnel:

Shaun McDonald, President & General Manager.

Adrienne Roark, News Director.

Marcelo Sanchez, Broadcast Operations & Engineering Director.

Tom Cury, Sales Director.

Greg Oars, Local Sales Manager.

Randy Pringle, Controller.

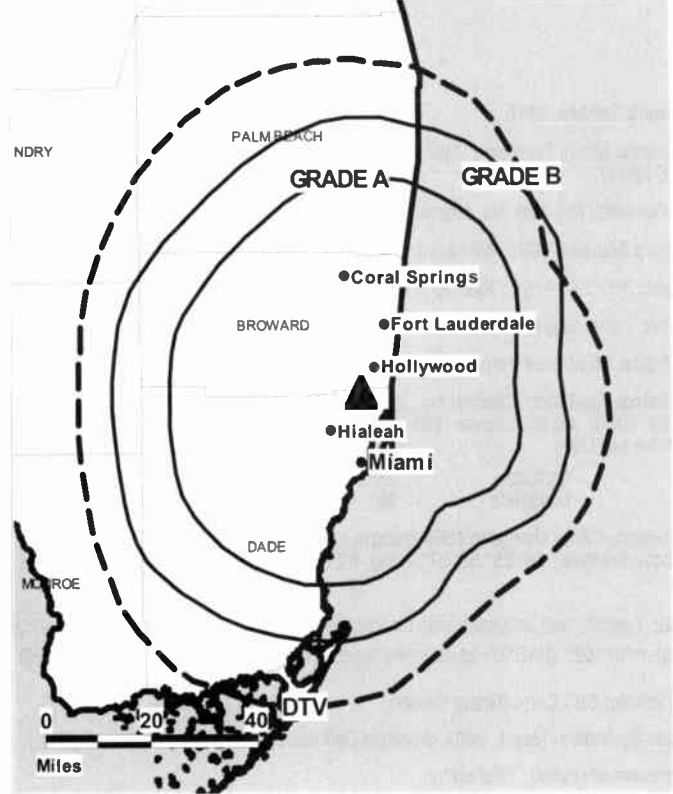
Tracy Letize, Program Director.

Larry Wiener, Creative Services Director.

Michael Appelbaum, Executive Producer, Sales Production.

Randy Perez, Research Director.

WBFS-TV BMPCT-19840322KG GRANTED: 10/31/1984



© 2009 Warren Communications News

Terry Rodriguez, Traffic Manager.

Liz Goldberg, Broadcast Director.

City of License: Miami. Station DMA: Miami-Fort Lauderdale, FL. Rank: 16.

Circulation © 2008 Nielsen. Coverage based on Nielsen study.

GrandTotal	Cable TV Households	Non-cable TV Households	Total TV Households
Estimated Station Totals *	1,010,320	517,620	1,527,940
Average Weekly Circulation (2008)	146,911	80,601	227,512
Average Daily Circulation (2008)			86,327

Station OMA Total	Cable TV Households	Non-cable TV Households	Total TV Households
Estimated Station Totals *	1,010,320	517,620	1,527,940
Average Weekly Circulation (2008)	146,911	80,601	227,512
Average Daily Circulation (2008)			86,327

*Estimated station totals are sums of the Nielsen TV and Cable TV household estimates for each county in which the station registers viewing of more than 5% as per the Nielsen Survey Methods.

WFOR-DT
Ch. 22

Network Service: CBS.

Licensee: CBS Television Stations Inc., 2000 K St. NW, Suite 725, Washington, DC 20006.

Studio: 8900 NW 18th Terrace, Miami, FL 33172.

Mailing Address: 8900 NW 18th Terrace, Miami, FL 33172.

Phone: 305-591-4444. **Fax:** 305-639-4444.

E-mail: sabandc@wfor.cbs.com

Web Site: <http://www.cbs4news.com>

Technical Facilities: Channel No. 22 (518-524 MHz). Authorized power: 1000-kw max. visual, aural. Antenna: 978-ft above av. terrain, 978-ft. above ground, 1024-ft. above sea level.

Latitude	25°	58'	07"
Longitude	80°	13'	20"

Transmitter: 1255 N.W. 210th St., Miami.

Note: Latitude and longitude coordinates shown are based on the North American Datum of 1927 (NAD 27) as currently required by the Mass Media Bureau of the FCC.

Ownership: CBS Corp. (Group Owner).

Began Operation: May 1, 2001. High Definition.

Represented (legal): Leventhal, Senter & Lerman PLLC.

Personnel:

Shaun McDonald, President & General Manager.

Tom Cury, Vice President & Sales Director.

Adrienne Roark, News Director.

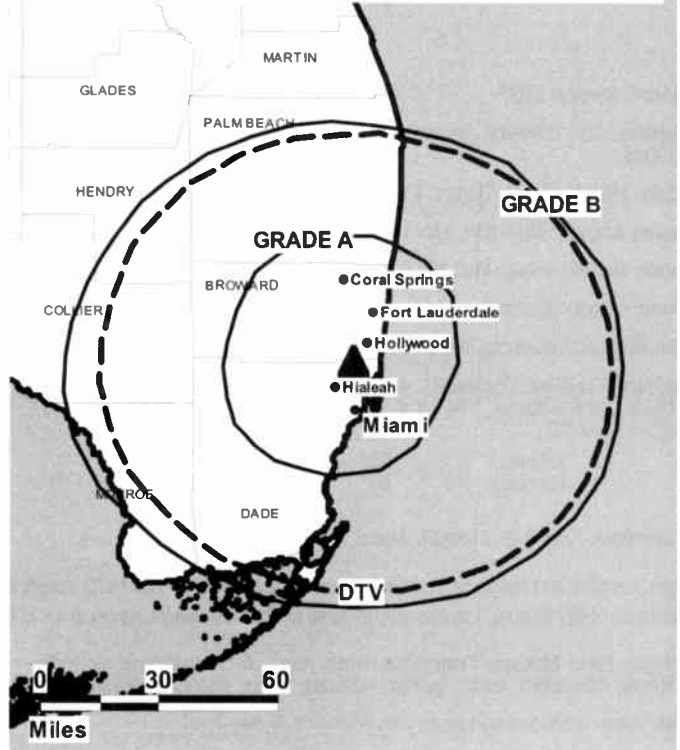
Marcelo Sanchez, Broadcast Operations & Engineering Director.

D. J. Lewin, Local Sales Manager.

Jose Martinez, Chief Engineer.

Randy Pringle, Controller.

WFOR-DT BMPCDT-20010416AAH GRANTED: 10/15/2001



© 2009 Warren Communications News

Tracy Letize, Program Director.

Larry Weiner, Creative Services Manager.

Randy Perez, Research Director.

Liz Goldberg, Operations & Broadcast Services Manager.

City of License: Miami. **Station DMA:** Miami-Fort Lauderdale, FL. **Rank:** 16.

Nielsen Data: Not available.

WFOR-TV

Ch. 4

Network Service: CBS.

Licensee: CBS Television Stations Inc., 2000 K St. NW, Suite 725, Washington, DC 20006.

Studio: 8900 N.W. 18th Terrace, Miami, FL 33172.

Mailing Address: 8900 N.W. 18th Terrace, Miami, FL 33172.

Phone: 305-591-4444. **Fax:** 305-639-4444.

E-mail: sabandc@wfor.cbs.com

Web Site: http://www.cbs4news.com

Technical Facilities: Channel No. 4 (66-72 MHz). Authorized power: 100-kw visual, 10-kw aural. Antenna: 1041-ft above av. terrain, 1041-ft. above ground, 1049-ft. above sea level.

Latitude 25° 58' 07"
Longitude 80° 13' 20"

Transmitter: 1255 N.W. 210th St., Miami.

Note: Latitude and longitude coordinates shown are based on the North American Datum of 1927 (NAD 27) as currently required by the Mass Media Bureau of the FCC.

Satellite Earth Stations: Transmitter Harris; Harris, 9-meter C-band; Scientific-Atlanta, 10-meter C-band; Andrew, C-band; Harris, Andrew receivers.

LMA: Local marketing agreement with WSBS-TV (I), Key West.

Ownership: CBS Corp. (Group Owner).

Began Operation: March 21, 1949. Sale to KKR Assoc. by Wometco Enterprises Inc. approved by FCC April 11, 1984 (Television Digest, Vol. 23:39, 52). Sale to National Broadcasting Co. by KKR approved by FCC September 17, 1987 (Vol. 26:43; 27:3, 11, 14, 18, 22, 37, 38). CBS & NBC traded channels 4 & 6 in July 1995 (Vol. 34:48, 52; 35:34). Sale to present owner by CBS Inc. approved by FCC May 3, 2000.

Represented (sales): CBS Television Network (Sales).

Represented (legal): Leventhal, Senter & Lerman PLLC.

Personnel:

Shaun McDonald, President & General Manager.

Tom Cury, Vice President & Sales Director.

Adrienne Roark, News Director.

Marcelo Sanchez, Broadcast Operations & Engineering Director.

D. J. Lewin, Local Sales Manager.

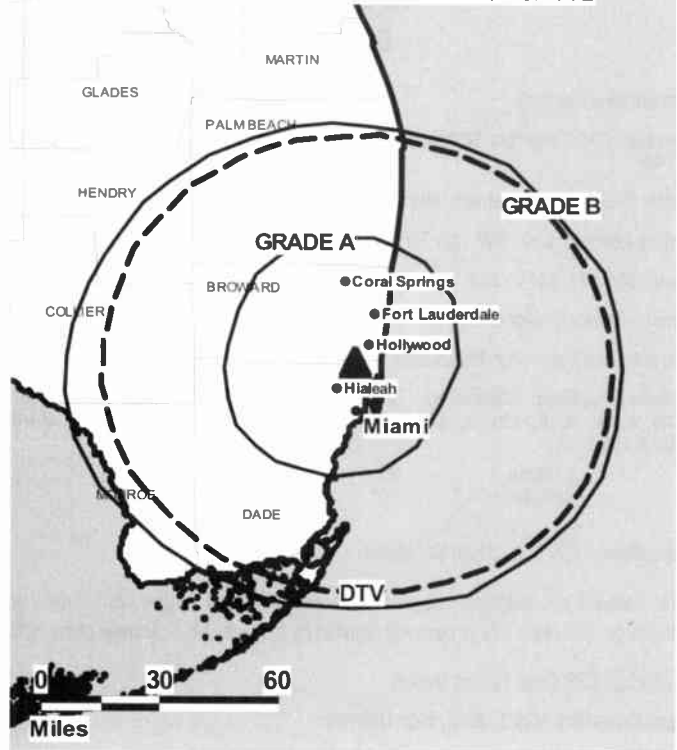
Jose Martinez, Chief Engineer.

Randy Pringle, Controller.

Tracy Letize, Program Director.

Larry Wiener, Creative Services Manager.

WFOR-TV BPCT-19920225KE GRANTED: 9/30/1992



© 2009 Warren Communications News

Randy Perez, Research Manager.

Liz Goldberg, Operations & Broadcast Services & Manager.

City of License: Miami. **Station DMA:** Miami-Fort Lauderdale, FL. **Rank:** 16.

Circulation © 2008 Nielsen. Coverage based on Nielsen study.

GrandTotal	Cable TV Households	Non-cable TV Households	Total TV Households
Estimated Station Totals *	1,010,320	525,700	1,536,020
Average Weekly Circulation (2008)	542,560	268,783	811,343
Average Daily Circulation (2008)			368,663
Station DMA Total	Cable TV Households	Non-cable TV Households	Total TV Households
Estimated Station Totals *	1,010,320	525,700	1,536,020
Average Weekly Circulation (2008)	542,560	268,783	811,343
Average Daily Circulation (2008)			368,663

*Estimated station totals are sums of the Nielsen TV and Cable TV household estimates for each county in which the station registers viewing of more than 5% as per the Nielsen Survey Methods.

WHFT-DT
Ch. 46

Network Service: TBN.

Licensee: Trinity Broadcasting Network Inc., 2442 Michelle Dr., Tustin, CA 92780.

Studio: 3324 Pembroke Rd., Pembroke Park, FL 33021.

Mailing Address: 3324 Pembroke Rd., Pembroke Park, FL 33021.

Phone: 954-962-1700. **Fax:** 954-962-2817.

E-mail: whft@tbn.org

Web Site: http://www.tbn.org

Technical Facilities: Channel No. 46 (662-668 MHz). Authorized power: 500-kw max. visual, aural. Antenna: 1010-ft above av. terrain, 1010-ft. above ground, 1017-ft. above sea level.

Latitude	25°	59'	34"
Longitude	80°	10'	27"

Requests CP for change to 1000-kw max. visual, 1010-ft above av. terrain, 1010-ft. above ground, 1018-ft. above sea level; BPCDT-20080618ATK.

Transmitter: 3324 Pembroke Rd., Pembroke Park.

Note: Latitude and longitude coordinates shown are based on the North American Datum of 1927 (NAD 27) as currently required by the Mass Media Bureau of the FCC.

Ownership: Trinity Broadcasting Network Inc. (Group Owner).

Began Operation: January 1, 2003.

Represented (legal): Colby M. May.

Represented (engineering): Smith & Fisher.

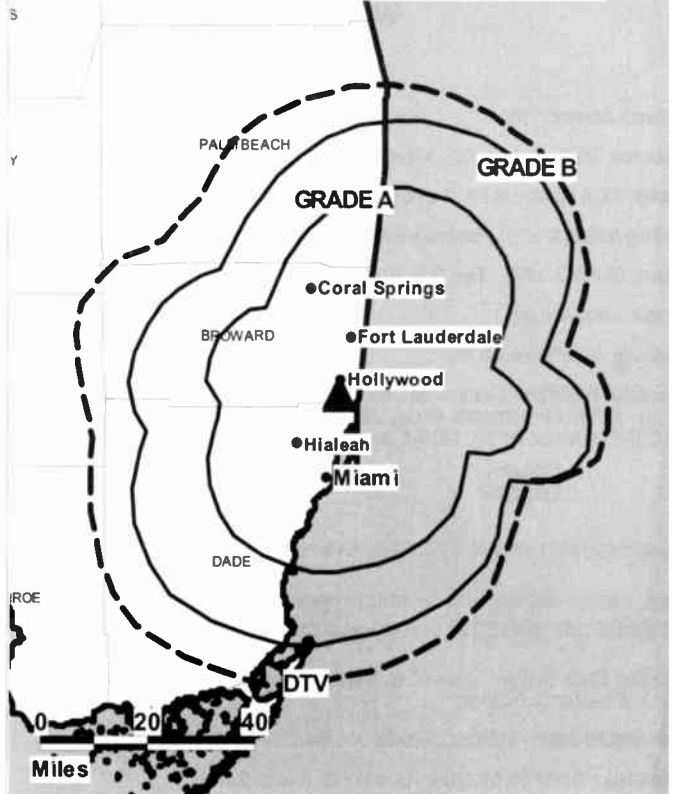
Personnel:

Terre Hines, General Manager.

Mark Lewis, Chief Engineer.

Michael Beaver, Program & Production Manager.

WHFT-DT BPCDT-19990706KG GRANTED: 9/12/2001



© 2009 Warren Communications News

Darryl Roberts, Traffic Manager.

Alan Perry, Public Affairs Director.

City of License: Miami. **Station DMA:** Miami-Fort Lauderdale, FL. **Rank:** 16.

Nielsen Data: Not available.

WHFT-TV
Ch. 45

Network Service: TBN.

Licensee: Trinity Broadcasting Network Inc., 2442 Michelle Dr., Tustin, CA 92780.

Studio: 3324 Pembroke Rd., Pembroke Park, FL 33021.

Mailing Address: 3324 Pembroke Rd, Pembroke Park, FL 33021.

Phone: 954-962-1700. **Fax:** 954-962-2817.

E-mail: whft@tbn.org

Web Site: http://www.tbn.org

Technical Facilities: Channel No. 45 (656-662 MHz). Authorized power: 2570-kw max. & 589-kw horizontal visual, 240-kw & 58.9-kw horizontal aural. Antenna: 1010-ft above av. terrain, 1010-ft. above ground, 1017-ft. above sea level.

Latitude	25°	59'	34"
Longitude	80°	10'	27"

Transmitter: SW corner of S. 33rd Ave. & Pembroke Rd., Pembroke Park.

Note: Latitude and longitude coordinates shown are based on the North American Datum of 1927 (NAD 27) as currently required by the Mass Media Bureau of the FCC.

Satellite Earth Station: Transmitter Ampex; Scientific-Atlanta, 7-meter C-band; Scientific-Atlanta receivers.

SNG Mobile Dish: Midwest, 3-meter K-band.

Ownership: Trinity Broadcasting Network Inc. (Group Owner).

Began Operation: February 1, 1975. Sale to present owner by Lester Sumrall Evangelistic Assn. approved by FCC May 15, 1980. Previous sale by Florida Christian Broadcasting Inc. approved by FCC June 22, 1976 (Television Digest, Vol. 16:26).

Represented (legal): Colby M. May.

Represented (engineering): Smith & Fisher.

Personnel:

Terre Hines, General Manager.

Mark Lewis, Chief Engineer.

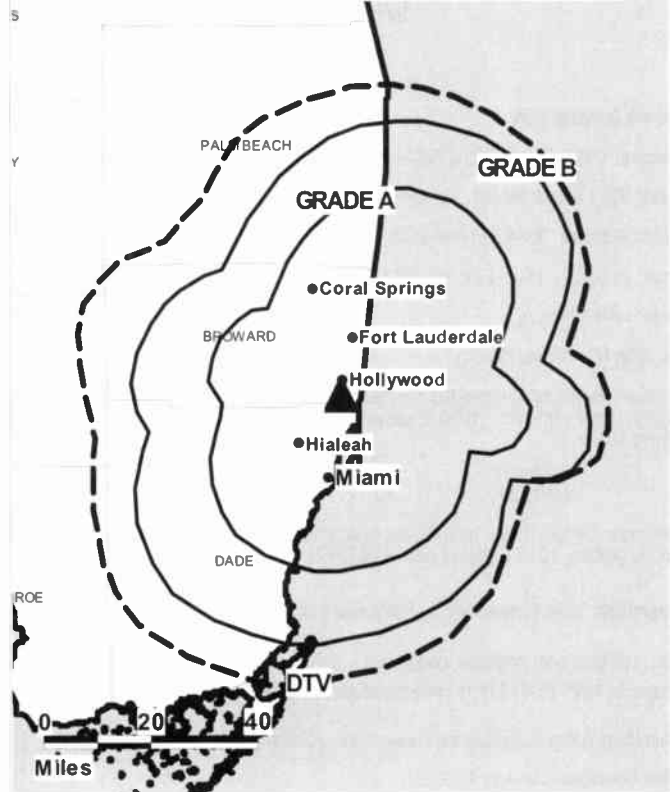
Michael Beaver, Program & Production Manager.

Darryl Roberts, Traffic Manager.

Alan Perry, Public Affairs Director.

City of License: Miami. **Station DMA:** Miami-Fort Lauderdale, FL. **Rank:** 16.

WHFT-TV BMLCT-20051007ACP GRANTED: 6/15/2006



© 2009 Warren Communications News

Circulation © 2008 Nielsen. Coverage based on Nielsen study.

GrandTotal	Cable TV Households	Non-cable TV Households	Total TV Households
Estimated Station Totals *	493,120	0	493,120
Average Weekly Circulation (2008)	26,628	0	26,628
Average Daily Circulation (2008)			7,890

Station DMA Total	Cable TV Households	Non-cable TV Households	Total TV Households
Estimated Station Totals *	493,120	0	493,120
Average Weekly Circulation (2008)	26,628	0	26,628
Average Daily Circulation (2008)			7,890

*Estimated station totals are sums of the Nielsen TV and Cable TV household estimates for each county in which the station registers viewing of more than 5% as per the Nielsen Survey Methods.

WLTV
Ch. 23

Network Service: UNV.

Licensee: WLTV License Partnership GP, 1999 Avenue of the Stars, Suite 3050, Los Angeles, CA 90067.

Studio: 9405 N.W. 41st St., Miami, FL 33178.

Mailing Address: 9405 N.W. 41st St., Miami, FL 33178.

Phone: 305-470-2323. **Fax:** 305-471-3959.

E-mail: dpeterson@univision.net

Web Site: http://www.univision.com

Technical Facilities: Channel No. 23 (524-530 MHz). Authorized power: 4470-kw max. visual, aural. Antenna: 974-ft above av. terrain, 974-ft. above ground, 981-ft. above sea level.

Latitude	25°	58'	07"
Longitude	80°	13'	20"

Transmitter: 1255 N.W. 210th St.

Note: Latitude and longitude coordinates shown are based on the North American Datum of 1927 (NAD 27) as currently required by the Mass Media Bureau of the FCC.

Satellite Earth Stations: Transmitter Harris; Comtech, 7-meter; Comtech, 5-meter; DX Antenna receivers.

Ownership: Univision Communications Inc. (Group Owner).

Began Operation: December 24, 1954. Left air April 13, 1957. Sale by Storer Broadcasting Co. approved by FCC October 25, 1967. Resumed operation November 14, 1967. Sale to Spanish International Communications Corp. by Al Lapin Jr., et al., approved by FCC January 6, 1971. Sale to Hallmark Cards by Spanish International Communications Corp. approved by FCC June 12, 1987. Sale to present owner by Hallmark Cards Inc. approved by FCC September 30, 1992. Transfer of control to Broadcasting Media Partners Inc. approved by FCC March 27, 2007.

Represented (sales): Univision.

Represented (legal): Covington & Burling.

Personnel:

Louis Fernandez Rocha, Vice President & General Manager.

Bert Delgado, Vice President & Operations Director.

Leonor Guerrero, Vice President, Finance.

Terry Vila, General Sales Manager.

Eileen Holmes, Local Sales Manager.

Stephanie Kontzamanys, Local Sales Manager.

Mariano Ferro, National Sales Manager.

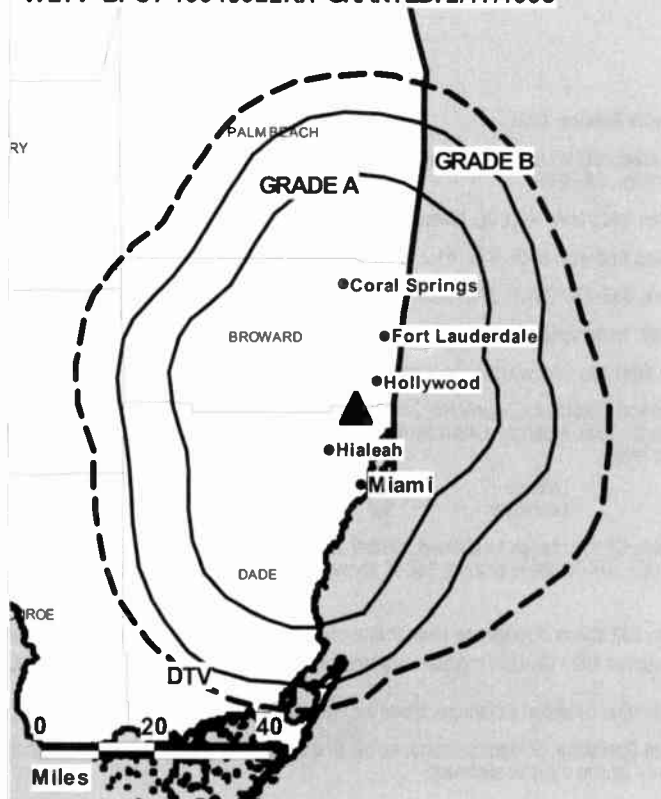
Helga Silva, News Director.

Douglas Peterson, Chief Engineer.

Angela Ramos, Programming & Public Affairs Director.

Maura Calzadilla, Marketing Director.

WLTV BPCT-19940922KH GRANTED: 2/17/1995



© 2009 Warren Communications News

Evia Fabragas, Promotion & Creative Services Director.

Matt Chandler, New Business Development Director.

Mary Fuentes, Traffic Manager.

Pamela Bohmer, Executive Assistant to the Vice President.

City of License: Miami. **Station DMA:** Miami-Fort Lauderdale, FL. **Rank:** 16.

Circulation © 2008 Nielsen. Coverage based on Nielsen study.

GrandTotal	Cable TV Households	Non-cable TV Households	Total TV Households
Estimated Station Totals *	986,570	517,620	1,504,190
Average Weekly Circulation (2008)	192,423	115,450	307,873
Average Daily Circulation (2008)			197,351
Station DMA Total	Cable TV Households	Non-cable TV Households	Total TV Households
Estimated Station Totals *	986,570	517,620	1,504,190
Average Weekly Circulation (2008)	192,423	115,450	307,873
Average Daily Circulation (2008)			197,351

*Estimated station totals are sums of the Nielsen TV and Cable TV household estimates for each county in which the station registers viewing of more than 5% as per the Nielsen Survey Methods.

WLTV-DT
Ch. 24

Network Service: UNV.

Licensee: WLTV License Partnership GP, 1999 Avenue of the Stars, Suite 3050, Los Angeles, CA 90067.

Studio: 9405 N.W. 41st St., Miami, FL 33178.

Mailing Address: 9405 N.W. 41st St., Miami, FL 33178.

Phone: 305-470-2323. **Fax:** 305-471-3959.

E-mail: dpeterson@univision.net

Web Site: http://www.univision.com

Technical Facilities: Channel No. 24 (530-536 MHz). Authorized power: 500-kw max. visual, aural. Antenna: 843-ft above av. terrain, 843-ft. above ground, 850-ft. above sea level.

Latitude	25°	58'	07"
Longitude	80°	13'	20"

Holds CP for change to channel number 23, 235-kw max. visual, 974-ft above av. terrain, 974-ft. above ground, 982-ft. above sea level; BPCDT-20080312AEX.

Note: Latitude and longitude coordinates shown are based on the North American Datum of 1927 (NAD 27) as currently required by the Mass Media Bureau of the FCC.

Ownership: Univision Communications Inc. (Group Owner).

Began Operation: Station operating; no on-air date. Station plans to broadcast digitally on its analog channel allotment.

Represented (legal): Covington & Burling.

Personnel:

Louis Fernandez Rocha, Vice President & General Manager.

Bert Delgado, Vice President & Operations Director.

Leonor Guerrero, Vice President, Finance.

Terry Vila, General Sales Manager.

Eileen Holmes, Local Sales Manager.

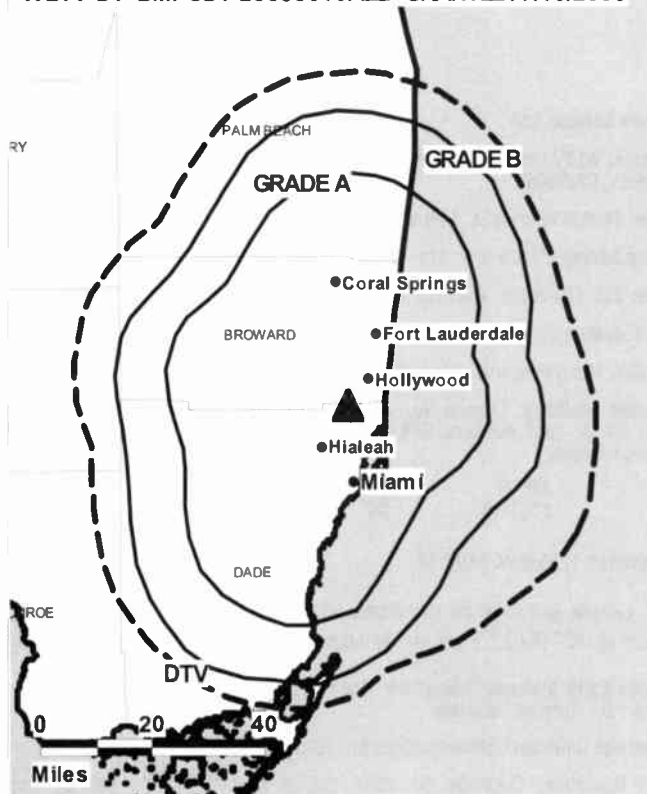
Stephanie Kontzamanys, Local Sales Manager.

Mariano Ferro, National Sales Manager.

Helga Silva, News Director.

Douglas Peterson, Chief Engineer.

WLTV-DT BPCDT-20080618AEB GRANTED: 7/18/2008



© 2009 Warren Communications News

Angela Ramos, Programming & Public Affairs Director.

Maura Calzadilla, Marketing Director.

Evia Fabragas, Promotion & Creative Services Director.

Matt Chandler, New Business Development Director.

Mary Fuentes, Traffic Manager.

Pamela Bohmer, Executive Assistant to the Vice President.

City of License: Miami. **Station DMA:** Miami-Fort Lauderdale, FL. **Rank:** 16.

Nielsen Data: Not available.

Florida — Miami

**WPLG
Ch. 10**

Network Service: IND, ABC.

Licensee: Post-Newsweek Stations of Florida Inc., 3900 Biscayne Blvd., Broadcast House, Miami, FL 33137.

Studio: 3900 Biscayne Blvd., Miami, FL 33137.

Mailing Address: 3900 Biscayne Blvd., Broadcast House, Miami, FL 33137.

Phone: 305-576-1010. **Fax:** 305-325-2381.

E-mail: rvelasquez@wplg.com

Web Site: http://www.local10.com

Technical Facilities: Channel No. 10 (192-198 MHz). Authorized power: 316-kw visual, 47.9-kw aural. Antenna: 1007-ft above av. terrain, 1007-ft. above ground, 1014-ft. above sea level.

Latitude 25° 57' 59"
Longitude 80° 12' 44"

Transmitter: 501 N.W. 207th St.

Note: Latitude and longitude coordinates shown are based on the North American Datum of 1927 (NAD 27) as currently required by the Mass Media Bureau of the FCC.

Multichannel TV Sound: Stereo only.

SNG Mobile Dish: Vertex, 2.4-meter Ku-band.

Ownership: Post-Newsweek Stations Inc. (Group Owner).

Began Operation: November 20, 1961. Sale to present owner by C. H. Topmiller, Thomas A. Welstead, et al., approved by FCC September 24, 1969 (Television Digest, Vol. 9:39).

Represented (sales): MMT Sales Inc.

Represented (legal): Covington & Burling.

Personnel:

Dave Boylan, Vice President & General Manager.

Pete Terney, National Sales Manager.

Bill Pohovey, News Director.

Darren Alline, Chief Engineer.

Raphael Velasquez, Business Manager.

Mimi Del Cid, Program Manager.

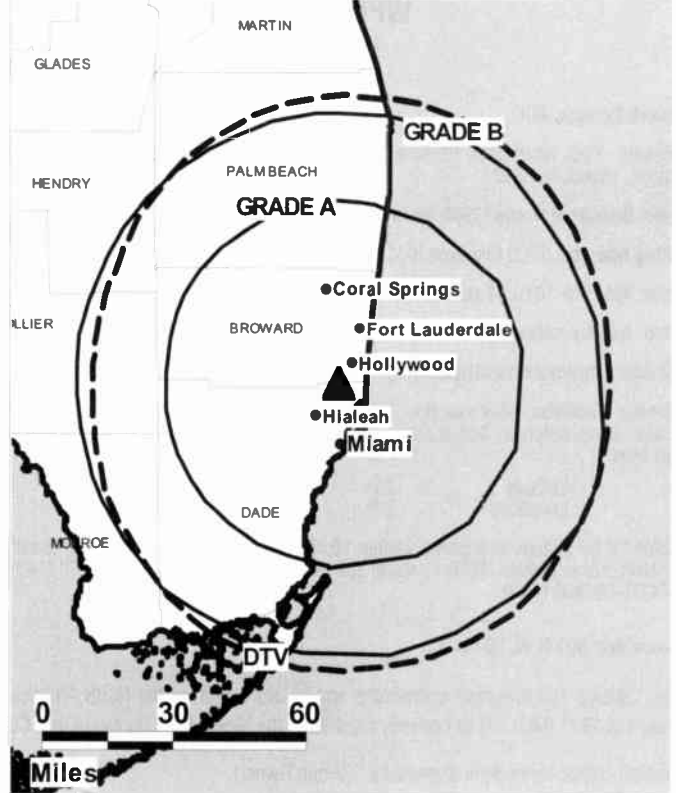
Mercy Crawford, Marketing & Development Director.

Glen Eklund, Production Manager.

Sharon Harrison, Traffic Manager.

City of License: Miami. **Station DMA:** Miami-Fort Lauderdale, FL. **Rank:** 16.

WPLG BPCT-19980629KF GRANTED: 10/6/1998



© 2009 Warren Communications News

Circulation © 2008 Nielsen. Coverage based on Nielsen study.

GrandTotal	Cable TV Households	Non-cable TV Households	Total TV Households
Estimated Station Totals *	1,406,950	561,980	1,968,930
Average Weekly Circulation (2008)	628,935	294,591	923,526
Average Daily Circulation (2008)			459,401
Station DMA Total	Cable TV Households	Non-cable TV Households	Total TV Households
Estimated Station Totals *	1,010,320	525,700	1,536,020
Average Weekly Circulation (2008)	581,058	291,290	872,348
Average Daily Circulation (2008)			438,403
Other DMA Total	Cable TV Households	Non-cable TV Households	Total TV Households
Estimated Station Totals *	396,630	36,280	432,910
Average Weekly Circulation (2008)	47,877	3,301	51,178
Average Daily Circulation (2008)			20,998

*Estimated station totals are sums of the Nielsen TV and Cable TV household estimates for each county in which the station registers viewing of more than 5% as per the Nielsen Survey Methods.

WPLG-DT
Ch. 9

Network Service: ABC.

Licensee: Post Newsweek Stations Florida Inc., 3900 Biscayne Blvd., Broadcast House, Miami, FL 33137.

Studio: Broadcast House, 3900 Biscayne Blvd., Miami, FL 33137.

Mailing Address: 3900 Biscayne Blvd., Broadcast House, Miami, FL 33137.

Phone: 305-576-1010. **Fax:** 305-325-2381.

E-mail: rvelasquez@wplg.com

Web Site: <http://www.local10.com>

Technical Facilities: Channel No. 9 (186-192 MHz). Authorized power: 15.8-kw visual, aural. Antenna: 965-ft above av. terrain, 965-ft. above ground, 971-ft. above sea level.

Latitude	25°	57'	59"
Longitude	80°	12'	44"

Holds CP for change to channel number 10, 30-kw visual, 1014-ft above av. terrain, 1013-ft. above ground, 1020-ft. above sea level; lat. 25° 58' 00", long. 80° 12' 43", BPCDT-20080317ABK.

Transmitter: 501 N.W. 207th St.

Note: Latitude and longitude coordinates shown are based on the North American Datum of 1927 (NAD 27) as currently required by the Mass Media Bureau of the FCC.

Ownership: Post-Newsweek Stations Inc. (Group Owner).

Began Operation: November 1, 1999. High Definition. Station plans to broadcast digitally on its analog channel allotment.

Represented (legal): Covington & Burling.

Personnel:

Dave Boylan, Vice President & General Manager.

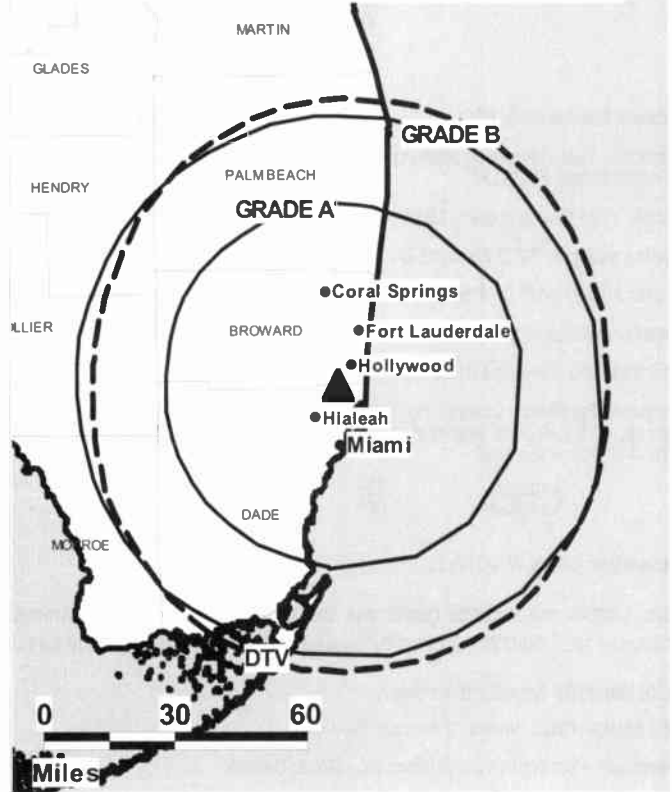
Pete Terney, National Sales Manager.

Bill Pohovey, News Director.

Darren Alline, Chief Engineer.

Raphael Velasquez, Business Manager.

WPLG-DT BPCDT-20080317ABK GRANTED: 3/24/2008



© 2009 Warren Communications News

Mimi Del Cid, Program Manager.

Mercy Crawford, Marketing & Development Director.

Glen Eklund, Production Manager.

Sharon Harrison, Traffic Manager.

City of License: Miami. Station DMA: Miami-Fort Lauderdale, FL. Rank: 16.

Nielsen Data: Not available.

WPXM
Ch. 35

Network Service: ION.

Licensee: Paxson Communications License Co. LLC, 601 Clearwater Park Rd., West Palm Beach, FL 33401-6233.

Studio: 13801 NW 14th St, Sunrise, FL 33323.

Mailing Address: 13801 NW 14th St, Sunrise, FL 33323.

Phone: 954-703-1920. **Fax:** 954-858-1848.

E-mail: josephkoker@ionmedia.com

Web Site: http://www.ionmedia.com

Technical Facilities: Channel No. 35 (596-602 MHz). Authorized power: 3240-kw max. visual, 324-kw aural. Antenna: 335-ft above av. terrain, 325-ft. above ground, 338-ft. above sea level.

Latitude	25°	36'	16"
Longitude	80°	34'	14"

Transmitter: 9100 S. Dadeland Blvd., Dade County.

Note: Latitude and longitude coordinates shown are based on the North American Datum of 1927 (NAD 27) as currently required by the Mass Media Bureau of the FCC.

Ownership: ION Media Networks Inc. (Group Owner).

Began Operation: October 25, 1992. Original call letters were WMLB-TV. Transfer from Jose Molina & Beverly Smith to William C. de la Pena approved by FCC December 7, 1992. Sale to The Christian Network Inc. by New Miami Latino Broadcasting Corp. approved by FCC February 10, 1994. Sale to Paxson Communications Corp. by The Christian Network Inc. approved by FCC December 12, 1997. Paxson Communications Corp. became ION Media Networks Inc. on June 26, 2006. Transfer of control by ION Media Networks Inc. from Paxson Management Corp. & Lowell W. Paxson to CIG Media LLC approved by FCC December 31, 2007.

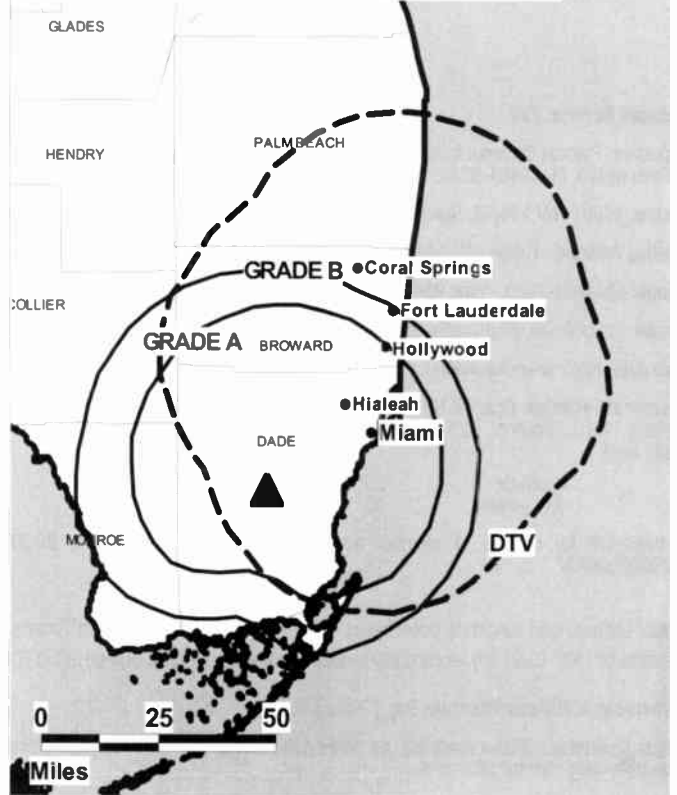
Represented (legal): Dow Lohnes PLLC.

Represented (engineering): Cohen Dippell & Everist PC.

Personnel:

Faye Williams, Station Operations Manager.

WPXM BPCT-19840921KJ GRANTED: 2/18/1991



© 2009 Warren Communications News

Robert Ford, Chief Engineer.

Frank Tenore, Regional Account Manager.

City of License: Miami. **Station DMA:** Miami-Fort Lauderdale, FL. **Rank:** 16.

Nielsen Data: Not available.

WPXM-DT
Ch. 26

Network Service: ION.

Licensee: Paxson Communications License Co. LLC, 601 Clearwater Park Rd., West Palm Beach, FL 33401-6233.

Studio: 13801 NW 14th St, Sunrise, FL 33323.

Mailing Address: 13801 NW 14th St, Sunrise, FL 33323.

Phone: 954-703-1920. **Fax:** 954-858-1848.

E-mail: josephkoker@ionmedia.com

Web Site: http://www.ionmedia.com

Technical Facilities: Channel No. 26 (542-548 MHz). Authorized power: 200-kw max. visual, aural. Antenna: 925-ft above av. terrain, 922-ft. above ground, 932-ft. above sea level.

Latitude	25°	59'	09"
Longitude	80°	11'	37"

Holds CP for change to channel number 35, 242-kw max. visual; BPCDT-20080306AAZ.

Note: Latitude and longitude coordinates shown are based on the North American Datum of 1927 (NAD 27) as currently required by the Mass Media Bureau of the FCC.

Ownership: ION Media Networks Inc. (Group Owner).

Began Operation: Station operating; no on-air date. Station plans to broadcast digitally on its analog channel allotment.

Represented (legal): Dow Lohnes PLLC.

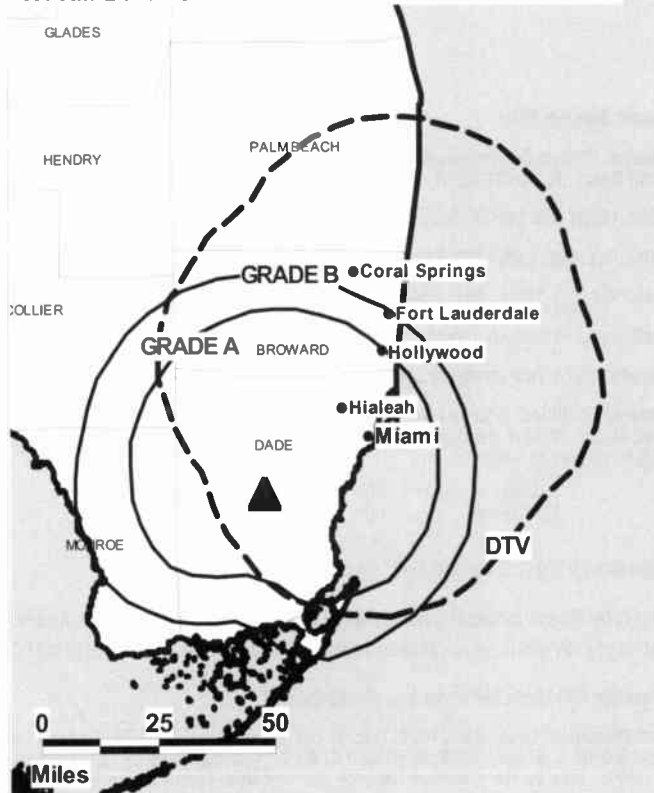
Personnel:

Faye Williams, Station Operations Manager.

Frank Tenore, Regional Account Manager.

Robert Ford, Chief Engineer.

WPXM-DT BPCDT-20080306AAZ GRANTED: 3/14/2008



© 2009 Warren Communications News

City of License: Miami. **Station DMA:** Miami-Fort Lauderdale, FL. **Rank:** 16.
Nielsen Data: Not available.

WSFL-DT
Ch. 19

Network Service: CW.

Licensee: Channel 39 Inc., 2055 Lee St, Hollywood, FL 33020.

Studio: 2055 Lee St, Hollywood, FL 33020.

Mailing Address: 2055 Lee St, Hollywood, FL 33020.

Phone: 954-925-3939 (Broward); 305-949-3900 (Miami). Fax: 954-922-3965.

E-mail: rengberg@wb39.com

Web Site: http://cwsfl.trb.com/

Technical Facilities: Channel No. 19 (500-506 MHz). Authorized power: 1000-kw max. visual, aural. Antenna: 784-ft above av. terrain, 784-ft. above ground, 791-ft. above sea level.

Latitude	25°	58'	07"
Longitude	80°	13'	20"

Requests CP for change to 906-ft above av. terrain, 906-ft. above ground, 912-ft. above sea level; BPCDT-20080620AFI.

Note: Latitude and longitude coordinates shown are based on the North American Datum of 1927 (NAD 27) as currently required by the Mass Media Bureau of the FCC.

Ownership: Tribune Broadcasting Co. (Group Owner).

Began Operation: December 1, 2001.

Represented (legal): Dow Lohnes PLLC.

Personnel:

Rich Engberg, Vice President & General Manager.

Wayne MacDonald, Technical Operations Manager.

Ken Debritto, National Sales Manager.

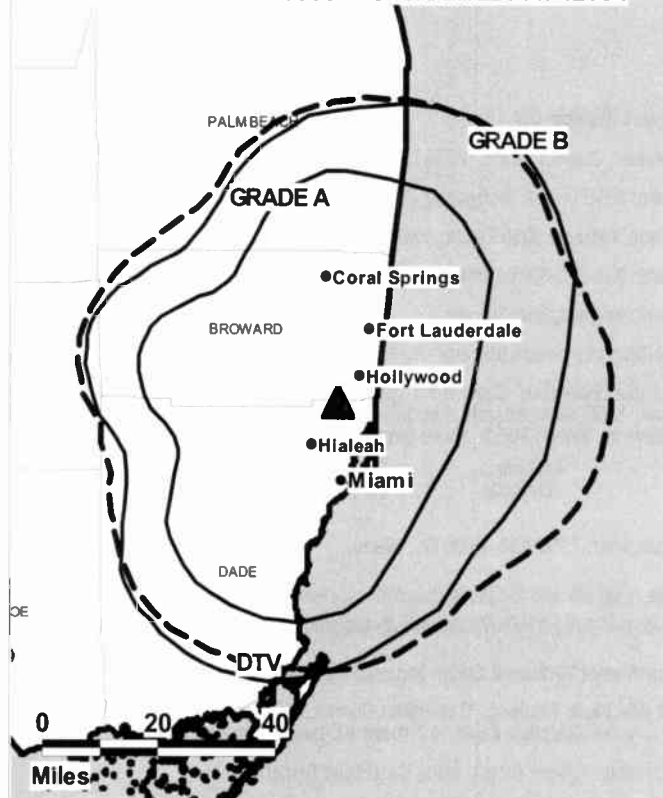
Ronald Rowe, Chief Engineer.

Cam Trinh, Business Manager.

Wendy Longsdon, Program Director.

Deborah Botwinick, Research Manager.

WSFL-DT BPCDT-20041008AAO GRANTED: 11/4/2004



© 2009 Warren Communications News

Scott Urquhart, Creative Services Director.

Terry Ferber, Traffic Manager.

Tatiana Liendo, Community Relations & Events Manager.

City of License: Miami. **Station DMA:** Miami-Fort Lauderdale, FL. **Rank:** 16.

Nielsen Data: Not available.

WSFL-TV
Ch. 39

Network Service: CW.

Licensee: Channel 39 Inc., 2055 Lee St, Hollywood, FL 33020.

Studio: 2055 Lee St., Hollywood, FL 33020.

Mailing Address: 2055 Lee St., Hollywood, FL 33020.

Phone: 954-925-3939 (Broward); 305-949-3900 (Miami). **Fax:** 954-922-3965.

E-mail: rengberg@wb39.com

Web Site: http://cwsfl.trb.com/

Technical Facilities: Channel No. 39 (320-626 MHz). Authorized power: 5000-kw max. & 5000-kw horizontal visual, & 2750-kw horizontal aural. Antenna: 906-ft above av. terrain, 906-ft. above ground, 912-ft. above sea level.

Latitude 25° 58' 07"
Longitude 80° 13' 20"

Transmitter: 1255 N.W. 210th St., Miami.

Note: Latitude and longitude coordinates shown are based on the North American Datum of 1927 (NAD 27) as currently required by the Mass Media Bureau of the FCC.

Multichannel TV Sound: Stereo and separate audio program.

Satellite Earth Stations: Transmitter Comark; Vertex, 7-meter Ku-band; MSI, 4.6-meter KC-band; Eagle, 4.7-meter KC-band; Standard Agile Omni receivers.

Ownership: Tribune Broadcasting Co. (Group Owner).

Began Operation: October 16, 1982. Sale to Odyssey Partners approved by FCC April 4, 1984. Sale to Renaissance Communications by Odyssey Partners approved by FCC March 23, 1989. Sale to present owner by Renaissance approved by FCC March 20, 1997. Transfer of control from public shareholders of the Tribune Co. to Tribune Employee Stock Ownership Plan approved by FCC November 30, 2007.

Represented (sales): MMT Sales Inc.

Represented (legal): Dow Lohnes PLLC.

Personnel:

Rich Engberg, Vice President & General Manager.

Wayne MacDonald, Technical Operations Manager.

Ken Debritto, National Sales Manager.

Ronald Rowe, Chief Engineer.

Cam Trinh, Business Manager.

Wendy Longsdon, Program Director.

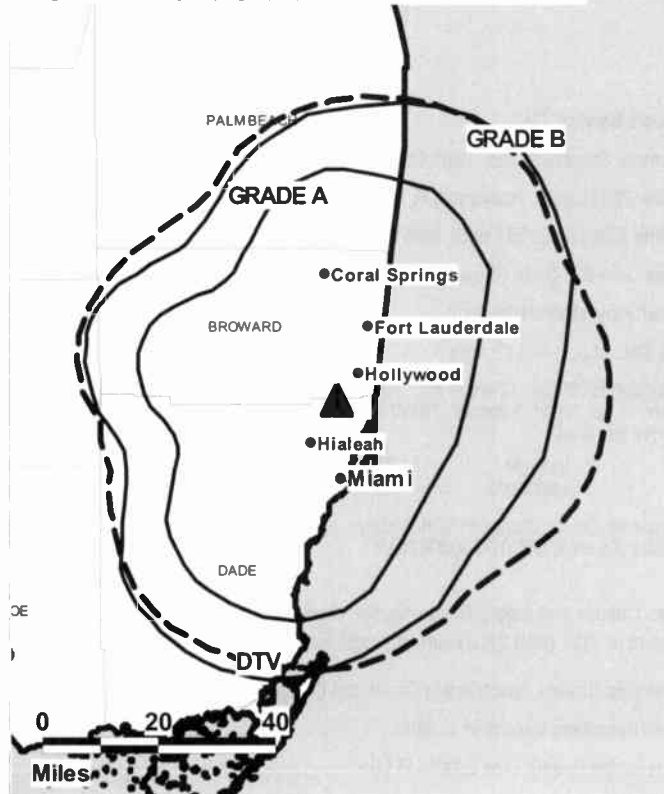
Deborah Botwinick, Research Manager.

Scott Urquhart, Creative Services Director.

Terry Ferber, Traffic Manager.

Tatiana Liendo, Community Relations & Events Manager.

WSFL-TV BPCT-19960503KF GRANTED: 2/23/1998



City of License: Miami. **Station DMA:** Miami-Fort Lauderdale, FL. **Rank:** 16.

Circulation © 2008 Nielsen. Coverage based on Nielsen study.

GrandTotal	Cable TV Households	Non-cable TV Households	Total TV Households
Estimated Station Totals *	1,183,540	601,040	1,784,580
Average Weekly Circulation (2008)	272,150	143,937	416,087
Average Daily Circulation (2008)			147,004
Station OMA Total	Cable TV Households	Non-cable TV Households	Total TV Households
Estimated Station Totals *	1,010,320	525,700	1,536,020
Average Weekly Circulation (2008)	260,717	139,669	400,386
Average Daily Circulation (2008)			141,707
Other OMA Total	Cable TV Households	Non-cable TV Households	Total TV Households
Estimated Station Totals *	173,220	75,340	248,560
Average Weekly Circulation (2008)	11,433	4,268	15,701
Average Daily Circulation (2008)			5,297

*Estimated station totals are sums of the Nielsen TV and Cable TV household estimates for each county in which the station registers viewing of more than 5% as per the Nielsen Survey Methods.

WSVN
Ch. 7

Network Service: FOX.

Licensee: Sunbeam Television Corp., PO Box 1118, 1401 79th St. Causeway, Miami, FL 33138.

Studio: 1401 79th St. Causeway, Miami, FL 33141.

Mailing Address: 1401 79th St. Causeway, Miami, FL 33141.

Phone: 305-751-6692. **Fax:** 305-795-2746.

E-mail: 7news@wsvn.com

Web Site: http://www.wsvn.com

Technical Facilities: Channel No. 7 (174-180 MHz). Authorized power: 316-kw visual, 31.6-kw aural. Antenna: 960-ft above av. terrain, 996-ft. above ground, 1002-ft. above sea level.

Latitude 25° 57' 49"
Longitude 80° 12' 44"

Transmitter: Antenna Farm, North Dade County.

Note: Latitude and longitude coordinates shown are based on the North American Datum of 1927 (NAD 27) as currently required by the Mass Media Bureau of the FCC.

Multichannel TV Sound: Stereo only.

Satellite Earth Stations: Transmitter Harris; Andrew, 7.3-meter KC-band; Scientific-Atlanta, 10-meter C-band; Microdyne, 3.6-meter KC-band; Microdyne, 5-meter KC-band; Standard Communications, Scientific-Atlanta, Microdyne receivers.

SNG Mobile Dish: Andrew, 3.2-meter Ku-band.

Ownership: Sunbeam Television Corp. (Group Owner).

Began Operation: July 29, 1956. On December 5, 1962 the FCC ordered that Biscayne Television Corp. cease operation of WCKT no later than January 4, 1963 and the FCC also approved sale of WCKT plant and film licensing agreements to Sunbeam Television Corp., which was licensed as a new station. Present ownership assumed operation December 19, 1962.

Represented (sales): Harrington Righter & Parsons Inc. (HRP).

Represented (legal): Holland & Knight LLP.

Personnel:

Robert W. Leider, Executive Vice President & General Manager.

Alice Jacobs, Vice President, News & Local Programming.

Deisy Bermudez, Operations & Programming Director.

Joseph "Chip" Fitzgerald, General Sales Manager.

Randi Lynn Goldklank, Local Sales Manager.

David Rieva, National Sales Manager.

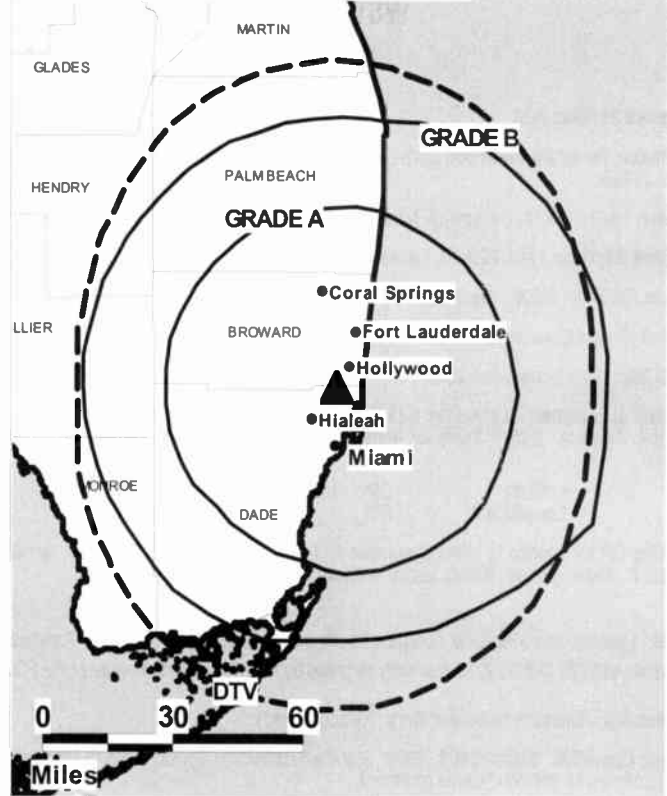
John Bak, Chief Engineer.

Diane Jaramillo Guard, Business Manager.

James Ansin, Marketing Manager.

Steve Donald, Creative Services Director.

WSVN BPCT-4719 GRANTED: 9/14/1974



© 2009 Warren Communications News

Lilly Pardo, Community & Public Relations Director.

Denise Reitmann, Traffic Manager.

City of License: Miami. **Station DMA:** Miami-Fort Lauderdale, FL. **Rank:** 16.

Circulation © 2008 Nielsen. Coverage based on Nielsen study.

GrandTotal	Cable TV Households	Non-cable TV Households	Total TV Households
Estimated Station Totals *	1,010,320	561,980	1,572,300
Average Weekly Circulation (2008)	577,911	297,444	875,355
Average Daily Circulation (2008)			389,516
Station DMA Total	Cable TV Households	Non-cable TV Households	Total TV Households
Estimated Station Totals *	1,010,320	525,700	1,536,020
Average Weekly Circulation (2008)	577,911	295,195	873,106
Average Daily Circulation (2008)			389,298
Other DMA Total	Cable TV Households	Non-cable TV Households	Total TV Households
Estimated Station Totals *	0	36,280	36,280
Average Weekly Circulation (2008)	0	2,249	2,249
Average Daily Circulation (2008)			218

*Estimated station totals are sums of the Nielsen TV and Cable TV household estimates for each county in which the station registers viewing of more than 5% as per the Nielsen Survey Methods.

WSVN-DT
Ch. 8

Network Service: FOX.

Licensee: Sunbeam Television Corp., PO Box 1118, 1401 79th St. Causeway, Miami, FL 33138.

Studio: 1401 79th St. Causeway, Miami, FL 33141.

Mailing Address: 1401 79th St. Causeway, Miami, FL 33141.

Phone: 305-751-6692. **Fax:** 305-795-2746.

E-mail: 7news@wsvn.com

Web Site: http://www.wsvn.com

Technical Facilities: Channel No. 8 (180-186 MHz). Authorized power: 160-kw visual, aural. Antenna: 955-ft above av. terrain, 955-ft. above ground, 961-ft. above sea level.

Latitude	25°	57'	49"
Longitude	80°	24'	44"

Holds CP for change to channel number 7, 145-kw visual, 951-ft above av. terrain, 960-ft. above ground, 966-ft. above sea level; BPCDT-20080310ACI.

Note: Latitude and longitude coordinates shown are based on the North American Datum of 1927 (NAD 27) as currently required by the Mass Media Bureau of the FCC.

Ownership: Sunbeam Television Corp. (Group Owner).

Began Operation: September 1, 1999. Standard Definition. Station plans to broadcast digitally on its analog channel allotment.

Represented (legal): Holland & Knight LLP.

Personnel:

Robert W. Leider, Executive Vice President & General Manager.

Alice Jacobs, Vice President, News & Local Programming.

Deisy Bermudez, Operations & Programming Director.

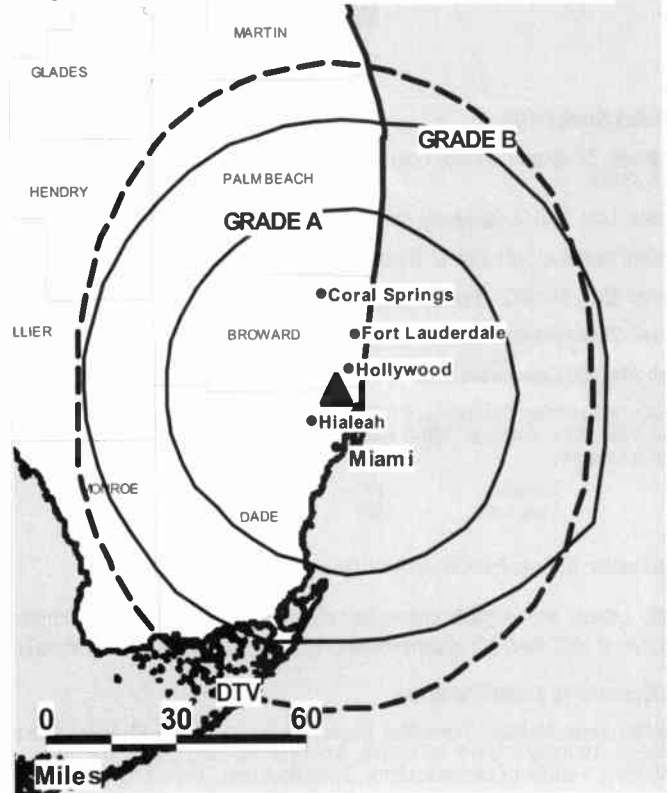
Joseph "Chip" Fitzgerald, General Sales Manager.

Randi Lynn Goldklank, Local Sales Manager.

David Rieva, National Sales Manager.

John Bak, Chief Engineer.

WSVN-DT BPCDT-20080310ACI GRANTED: 3/12/2008



© 2009 Warren Communications News

Diane Jaramillo Guard, Business Manager.

James Ansin, Marketing Manager.

Steve Donald, Creative Services Director.

Denise Reitmann, Traffic Manager.

Lilly Pardo, Community & Public Relations Director.

City of License: Miami. **Station DMA:** Miami-Fort Lauderdale, FL. **Rank:** 16.

Nielsen Data: Not available.

WTVJ
Ch. 6

Network Service: NBC.

Licensee: NBC Telemundo License Co., 1299 Pennsylvania Ave. NW, 9th Floor, c/o NBC Inc., Washington, DC 20004.

Studio: 15000 S.W. 27th St., Miramar, FL 33027.

Mailing Address: 15000 S.W. 27th St., Miramar, FL 33027.

Phone: 954-622-6000. **Fax:** 954-622-6107.

E-mail: techops@nbc6.net

Web Site: http://www.nbc6.net

Technical Facilities: Channel No. 6 (82-88 MHz). Authorized power: 100-kw visual, 20-kw aural. Antenna: 1802-ft above av. terrain, 1842-ft. above ground, 1849-ft. above sea level.

Latitude 25° 32' 24"
Longitude 80° 28' 07"

Transmitter: 17107 S.W. 248th St., Princeton.

Note: Latitude and longitude coordinates shown are based on the North American Datum of 1927 (NAD 27) as currently required by the Mass Media Bureau of the FCC.

Multichannel TV Sound: Stereo and separate audio program.

Satellite Earth Stations: Transmitter Larcas; Vertex, 6.1-meter Ku-band; Scientific-Atlanta, 7-meter C-band; Hero, 7.5-meter C-band; Hero, 8-meter; Scientific-Atlanta receivers.

Ownership: NBC Universal (Group Owner).

Began Operation: September 20, 1967. Sale to Taft Broadcasting by General Cinema Corp. approved by FCC February 24, 1983. Transfer of control to General Cinema Corp. approved by FCC August 10, 1972. Sale to TVX Broadcast Group approved by FCC February 20, 1987. CBS assumed control of station January 4, 1989. CBS & NBC traded channels 4 & 6 in July 1995. Sale to Post-Newsweek Stations Florida Inc. pends.

Personnel:

Ardyth Diercks, General Manager.

Larry Olivitch, Vice President, Sales.

Terry Smith, Technology Director.

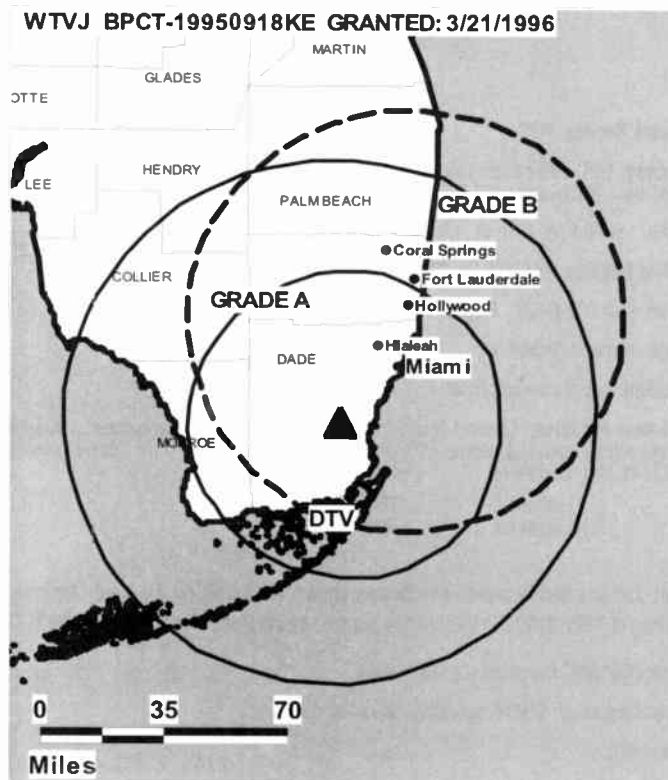
Yvette Miley, News Director.

Barbara Alfonso, Programming Manager.

Betty Frazier, Research Manager.

Debbie Brooks, Traffic Operations Manager.

Maria Khalil-Pagani, Community Relations Manager.



© 2009 Warren Communications News

Olavo Salcido, Human Resources Director.

City of License: Miami. **Station DMA:** Miami-Fort Lauderdale, FL. **Rank:** 16.

Circulation © 2008 Nielsen. Coverage based on Nielsen study.

GrandTotal	Cable TV Households	Non-cable TV Households	Total TV Households
Estimated Station Totals *	1,010,320	525,700	1,536,020
Average Weekly Circulation (2008)	531,093	240,751	771,844
Average Daily Circulation (2008)			353,668

Station DMA Total	Cable TV Households	Non-cable TV Households	Total TV Households
Estimated Station Totals *	1,010,320	525,700	1,536,020
Average Weekly Circulation (2008)	531,093	240,751	771,844
Average Daily Circulation (2008)			353,668

*Estimated station totals are sums of the Nielsen TV and Cable TV household estimates for each county in which the station registers viewing of more than 5% as per the Nielsen Survey Methods.

WTVJ-DT

Ch. 31

Network Service: NBC.

Licensee: NBC Telemundo License Co., 1299 Pennsylvania Ave. NW, 9th Floor, c/o NBC Inc., Washington, DC 20004.

Studio: 15000 S.W. 27th St., Miramar, FL 33027.

Mailing Address: 15000 S.W. 27th St., Miramar, FL 33027.

Phone: 954-622-6000. **Fax:** 954-622-6107.

E-mail: techops@nbc6.net

Web Site: <http://www.nbc6.net>

Technical Facilities: Channel No. 31 (572-578 MHz). Authorized power: 1000-kw max. visual, aural. Antenna: 1020-ft above av. terrain, 1021-ft. above ground, 1029-ft. above sea level.

Latitude	25°	58'	007"
Longitude	80°	13'	20"

Note: Latitude and longitude coordinates shown are based on the North American Datum of 1927 (NAD 27) as currently required by the Mass Media Bureau of the FCC.

Ownership: NBC Universal (Group Owner).

Began Operation: Station operating; no on-air date

Personnel:

Ardyth Diercks, General Manager.

Larry Olivitch, Vice President, Sales.

Terry Smith, Technology Director.

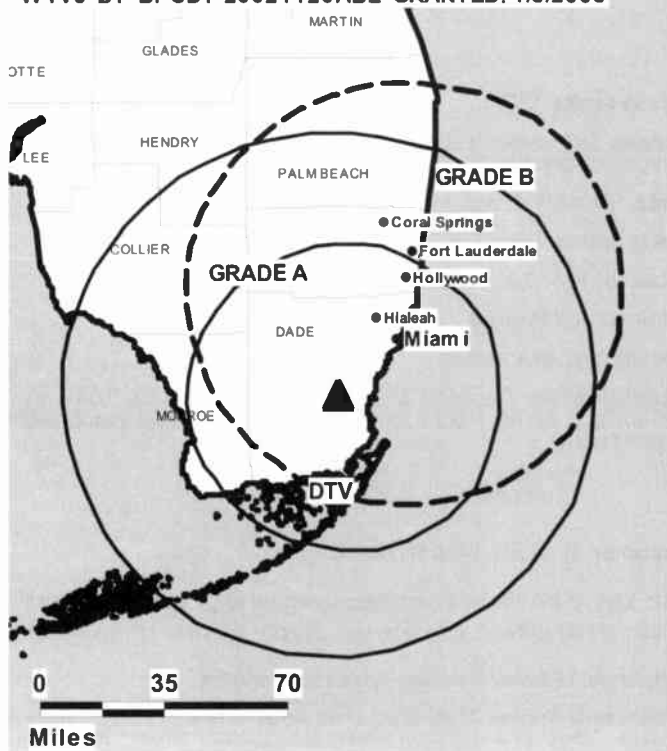
Yvette Miley, News Director.

Barbara Alfonso, Programming Manager.

Betty Frazier, Research Manager.

Debbie Brooks, Traffic Operations Manager.

WTVJ-DT BPCDT-20021120ABE GRANTED: 1/3/2003



© 2009 Warren Communications News

Maria Khalil-Pagani, Community Relations Manager.

Olavo Salcido, Human Resources Director.

City of License: Miami. **Station DMA:** Miami-Fort Lauderdale, FL. **Rank:** 16.

Nielsen Data: Not available.

WXCW
Ch. 46

Network Service: CW.

Licensee: Sun Broadcasting Inc., 2824 Palm Beach Blvd., Fort Myers, FL 33916.

Studio: 2824 Palm Beach Blvd, Fort Myers, FL 33916.

Mailing Address: 2824 Palm Beach Blvd, Fort Myers, FL 33916.

Phone: 239-479-5501. Fax: 239-479-5522.

Web Site: <http://www.cw6tv.com/>

Technical Facilities: Channel No. 46 (662-668 MHz). Authorized power: 5000-kw max. visual, aural. Antenna: 1496-ft above av. terrain, 1496-ft. above ground, 1523-ft. above sea level.

Latitude 26° 11' 08"
Longitude 81° 47' 40"

Transmitter: 40000 Horseshoe Rd.

Note: Latitude and longitude coordinates shown are based on the North American Datum of 1927 (NAD 27) as currently required by the Mass Media Bureau of the FCC.

Ownership: Joseph C. Schwartzel.

Began Operation: October 22, 1990. Sale to Second Generation Ltd. by Southwest Florida Telecommunications Inc. approved by FCC July 24, 1995. Sale to ACME Communications Inc. by Second Generation Ltd. approved by FCC June 30, 1998. ACME Communications Inc. went public September 30, 1999. Sale to present owner by ACME Communications Inc. approved by FCC January 30, 2007.

Represented (sales): MMT Sales Inc.

Represented (legal): Leibowitz & Associates PA.

Personnel:

Joe Schwartzel, General Manager & General Sales Manager.

Keith Stuhlman, Chief Engineer.

Jamie Ricks, Local Sales Manager.

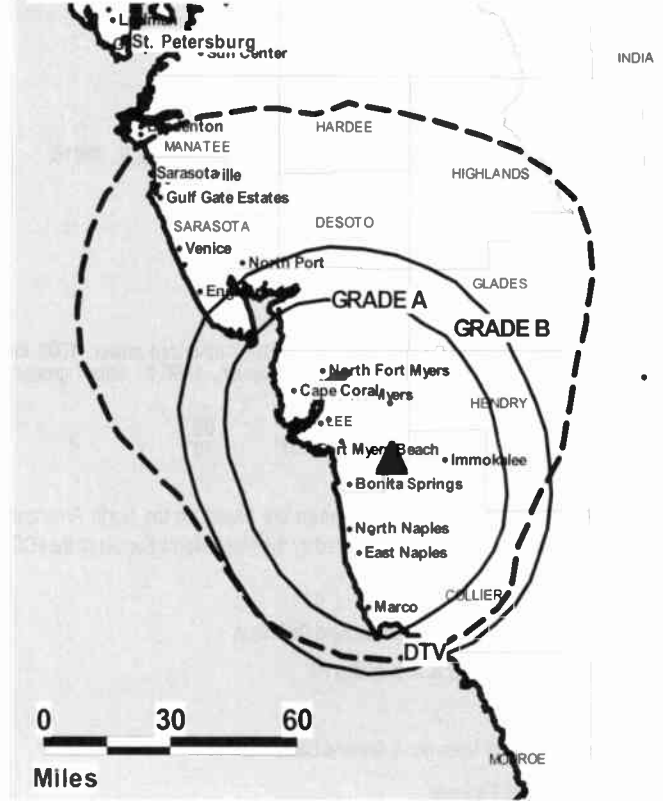
Maxine Johnson, Business Manager.

Greg Stetson, Program Director.

Mark Gilson, Promotion Director.

City of License: Naples. Station DMA: Fort Myers-Naples, FL. Rank: 62.

WXCW BPCT-19991123AGQ GRANTED: 1/26/2001



© 2009 Warren Communications News

Circulation © 2008 Nielsen. Coverage based on Nielsen study.

GrandTotal	Cable TV Households	Non-cable TV Households	Total TV Households
Estimated Station Totals *	342,760	145,140	487,900
Average Weekly Circulation (2008)	80,654	43,216	123,870
Average Daily Circulation (2008)			45,360

Station DMA Total	Cable TV Households	Non-cable TV Households	Total TV Households
Estimated Station Totals *	342,760	145,140	487,900
Average Weekly Circulation (2008)	80,654	43,216	123,870
Average Daily Circulation (2008)			45,360

*Estimated station totals are sums of the Nielsen TV and Cable TV household estimates for each county in which the station registers viewing of more than 5% as per the Nielsen Survey Methods.

WXCW-DT
Ch. 45

Network Service: CW.

Licensee: Sun Broadcasting Inc., 2824 Palm Beach Blvd., Fort Myers, FL 33916.

Studio: 2824 Palm Beach Blvd, Fort Myers, FL 33916.

Mailing Address: 2824 Palm Beach Blvd, Fort Myers, FL 33916.

Phone: 239-479-5501. **Fax:** 239-479-5522.

Web Site: <http://www.cw6tv.com/>

Technical Facilities: Channel No. 45 (656-662 MHz). Authorized power: 1000-kw max. visual, aural. Antenna: 1496-ft above av. terrain, 1496-ft. above ground, 1522-ft. above sea level.

Latitude	26°	47'	08"
Longitude	81°	47'	40"

Note: Latitude and longitude coordinates shown are based on the North American Datum of 1927 (NAD 27) as currently required by the Mass Media Bureau of the FCC.

Ownership: Joseph C. Schwartzel.

Began Operation: November 1, 2002. Standard Definition.

Represented (legal): Leibowitz & Associates PA.

Personnel:

Joe Schwartzel, General Manager & General Sales Manager.

Keith Stuhlman, Chief Engineer.

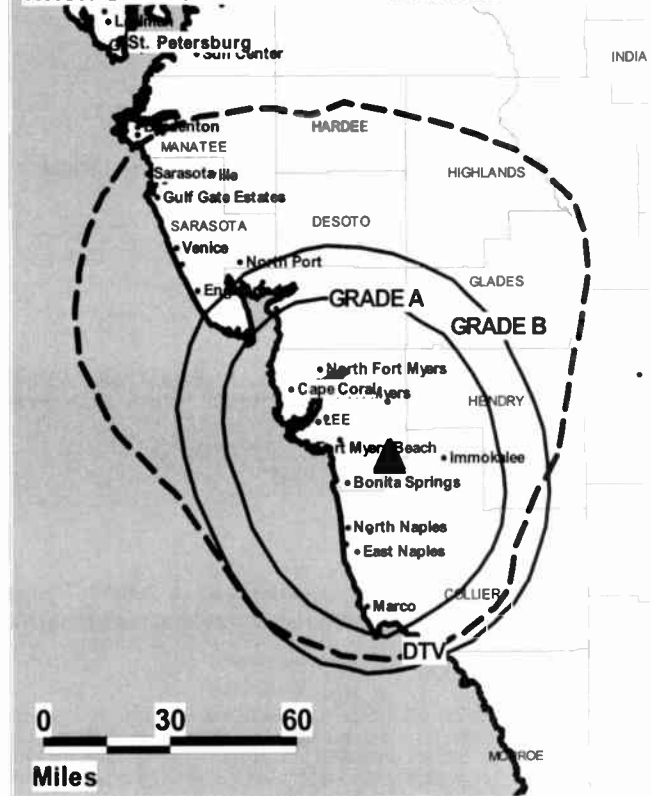
Jamie Ricks, Local Sales Manager.

Maxine Johnson, Business Manager.

Greg Stetson, Program Director.

Mark Gilson, Promotion Director.

WXCW-DT BPCDT-19991029AFN GRANTED: 5/2/2001



© 2009 Warren Communications News

City of License: Naples. **Station DMA:** Fort Myers-Naples, FL. **Rank:** 62.

Nielsen Data: Not available.

WZVN-DT

Ch. 41

Network Service: ABC.

Licensee: Montclair Communications Inc., 3719 Central Ave, Fort Myers, FL 33901-8274.

Studio: 4001 Tamiami Trail N, Suite 370, Naples, FL 34103.

Mailing Address: 3719 Central Ave., Fort Myers, FL 33901-8274.

Phone: 239-643-3400; 239-939-2020. **Fax:** 239-643-4986.

E-mail: spontius@water.net

Web Site: http://www.abc-7.com

Technical Facilities: Channel No. 41 (632-638 MHz). Authorized power: 1000-kw max. visual, aural. Antenna: 1489-ft above av. terrain, 1487-ft. above ground, 1520-ft. above sea level.

Latitude	26°	49'	21.20"
Longitude	81°	45'	54.30"

Transmitter: 11011 Hwy. 31, Tuckers Comer.

Note: Latitude and longitude coordinates shown are based on the North American Datum of 1927 (NAD 27) as currently required by the Mass Media Bureau of the FCC.

Ownership: Lara Kunkler (Group Owner).

Began Operation: Station operating; no on-air date

Represented (sales): Continental Television Sales.

Represented (legal): Irwin, Campbell & Tannenwald PC.

Represented (engineering): Cohen Dippell & Everist PC.

Personnel:

Steve Pontuis, Executive Vice President & General Manager.

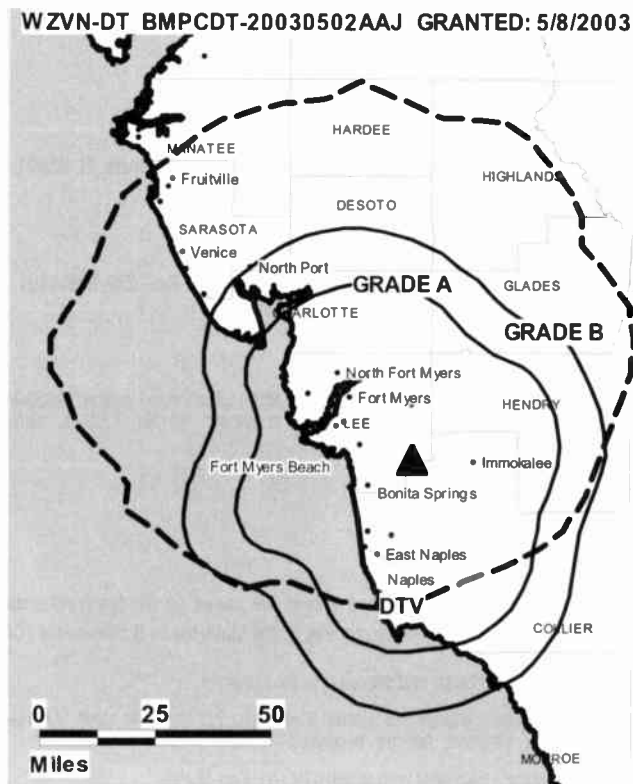
Bob Beville, Sales Director.

Bill Beard, Local Sales Manager.

Darrel Adams, News & Marketing Director.

Dan Billings, Engineering & Technical Services Director.

WZVN-DT BMPCDT-2003D502AAJ GRANTED: 5/8/2003



© 2009 Warren Communications News

Deborah Abbott, Program Director.

Bob Hannon, Production Manager.

Harris Segel, Research Director.

Evelyn Jewett, Traffic Manager.

City of License: Naples. Station DMA: Fort Myers-Naples, FL. Rank: 62.

Nielsen Data: Not available.

WZVN-TV

Ch. 26

Network Service: ABC.

Licensee: Montclair Communications Inc., 3719 Central Ave, Fort Myers, FL 33901.

Studio: Suite 370, 4001 Tamiami Trail N, Naples, FL 34103.

Mailing Address: 3719 Central Ave., Fort Myers, FL 33901.

Phone: 239-939-2020 (Fort Myers); 239-643-3400 (Naples). **Fax:** 239-939-4801.

E-mail: spontius@water.net

Web Site: http://www.abc-7.com

Technical Facilities: Channel No. 26 (542-548 MHz). Authorized power: 5000-kw max. visual, 500-kw aural. Antenna: 1209-ft above av. terrain, 1224-ft. above ground, 1249-ft. above sea level.

Latitude 26° 25' 22"
 Longitude 81° 37' 49"

Transmitter: 21990 Carter Rd., Estero.

Note: Latitude and longitude coordinates shown are based on the North American Datum of 1927 (NAD 27) as currently required by the Mass Media Bureau of the FCC.

Multichannel TV Sound: Stereo and separate audio program.

Satellite Earth Stations: Transmitter Harris; Comtech, 7.3-meter C-band; Andrew, 7.3-meter C-band; Pinzone, Andrew receivers.

LMA: Local marketing agreement with WBBH-TV (N), Fort Myers.

Ownership: Lara Kunkler (Group Owner).

Began Operation: August 21, 1974. Sale to Caloosa Television Corp. approved by FCC August 24, 1978. Sale to FCVS Communications by Caloosa Television Corp. approved by FCC June 29, 1992. Sale to Elcom of Florida Inc. by FCVS Communications approved by FCC October 7, 1993. Transfer of control by Elcom of Florida Inc. from Kelso Partners IV LP to Raycom Media Inc. approved by FCC July 26, 1996. Sale to present owner by Elcom of Florida Inc. approved by FCC September 30, 1996. Transfer of control by Montclair Communications Inc. from Lara Kunkler to Waterman Broadcasting Corp. of Florida dismissed by FCC August 8, 2002. FCC upheld decision April 23, 2007.

Represented (sales): Continental Television Sales.

Personnel:

Steve Pontius, Executive Vice President & General Manager.

Bob Beville, Sales Director.

Bill Beard, Local Sales Manager.

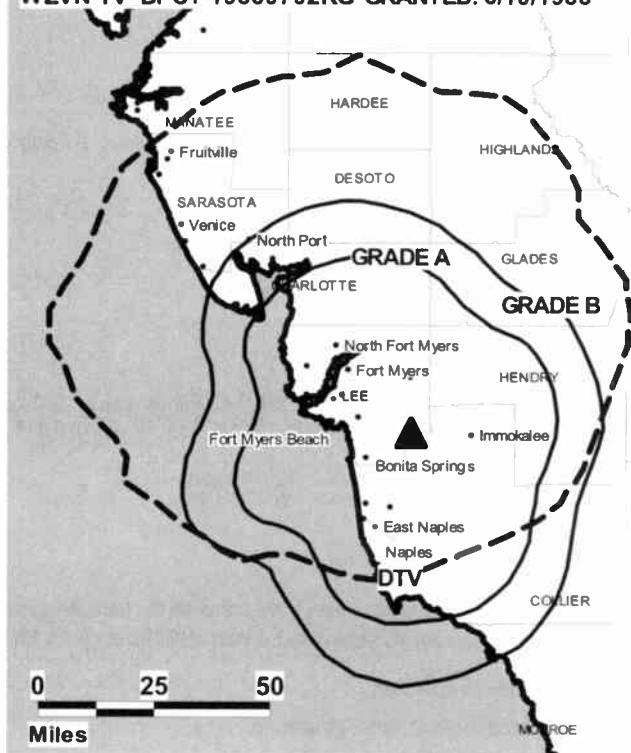
Darrel Adams, News & Marketing Director.

Dan Billings, Engineering & Technical Services Director.

Deborah Abbott, Program Director.

Bob Hannon, Production Manager.

WZVN-TV BPCT-19860702KG GRANTED: 6/10/1988



© 2009 Warren Communications News

Harris Segel, Research Director.

Evelyn Jewett, Traffic Manager.

City of License: Naples. **Station DMA:** Fort Myers-Naples, FL. **Rank:** 62.

Circulation © 2008 Nielsen. Coverage based on Nielsen study.

GrandTotal	Cable TV Households	Non-cable TV Households	Total TV Households
Estimated Station Totals *	342,760	145,140	487,900
Average Weekly Circulation (2008)	202,723	70,144	272,867
Average Daily Circulation (2008)			121,181

Station DMA Total	Cable TV Households	Non-cable TV Households	Total TV Households
Estimated Station Totals *	342,760	145,140	487,900
Average Weekly Circulation (2008)	202,723	70,144	272,867
Average Daily Circulation (2008)			121,181

*Estimated station totals are sums of the Nielsen TV and Cable TV household estimates for each county in which the station registers viewing of more than 5% as per the Nielsen Survey Methods.

WOGX
Ch. 51

Network Service: FOX.

Licensee: Fox Television Stations Inc., 5151 Wisconsin Ave. NW, c/o Molly Pauker, Washington, DC 20016.

Studio: 1551 SW 37th Ave, Ocala, FL 34474.

Sales Office: 2622 NW 43rd St, Suite B-4, Gainesville, FL 32606.

Mailing Address: 1551 SW 37th Ave, Ocala, FL 34474.

Phone: 352-873-6951 (Ocala); 352-371-0051 (Gainesville).

Fax: 352-237-5423 (Ocala).

E-mail: newsdesk@wogx.com

Web Site: http://www.wogx.com

Technical Facilities: Channel No. 51 (692-698 MHz). Authorized power: & 2750-kw horizontal visual, & 275-kw horizontal aural. Antenna: 919-ft above av. terrain, 860-ft. above ground, 1020-ft. above sea level.

Latitude	29°	21'	32"
Longitude	82°	19'	43"

Transmitter: County Road 316, approx. 4.7-mi. W of Fairfield.

Note: Latitude and longitude coordinates shown are based on the North American Datum of 1927 (NAD 27) as currently required by the Mass Media Bureau of the FCC.

Satellite Earth Stations: Transmitter Comark; Microdyne, 7-meter C-band; Microdyne, 3.7-meter KC-band; RCA Americom, 4.5-meter Ku-band; Microdyne, M/A-Corn receivers.

Ownership: Fox Television Holdings Inc. (Group Owner).

Began Operation: November 1, 1983. Meredith Corp. swapped station, along with WOFL(TV) Orlando, FL for Fox Television Station Inc.'s KPTV Portland, OR. FCC approved deal May 14, 2002 (Television Digest, Vol. 42:12, 25). Sale to Meredith Corp. by Wabash Valley Broadcasting Corp. approved by FCC September 1, 1995. Sale to Wabash Valley Broadcasting Corp. by Big Sun TV Inc. approved by FCC August 12, 1986.

Represented (sales): Katz Media Group.

Represented (legal): Skadden, Arps, Slate, Meagher & Flom LLP.

Personnel:

Sandy Wagner, Station Manager.

Janet Linder, Local Sales Manager.

Bob Clinkingbeard, News Director.

John Jones, Chief Engineer.

Patrick Shultz, Finance Director.

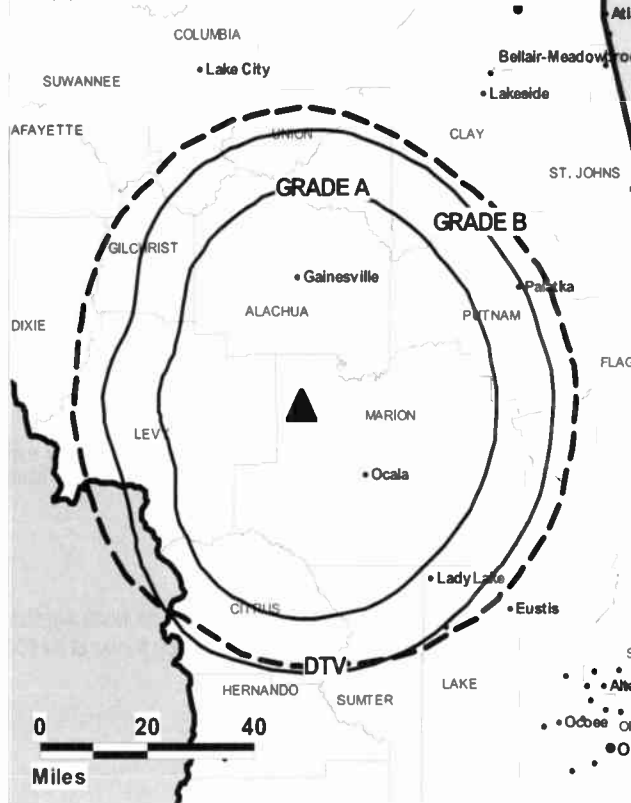
Terry Walden, Program Manager.

Andy Davidyock, Senior Production Coordinator.

Rick Snyder, Creative Services & Promotion Director.

Kathy Nieves, Traffic Manager.

WOGX BMLCT-20041029AIN GRANTED: 7/25/2007



© 2009 Warren Communications News

City of License: Ocala. **Station DMA:** Orlando-Daytona Beach-Melbourne, FL.

Rank: 19.

Circulation © 2008 Nielsen. Coverage based on Nielsen study.

GrandTotal	Cable TV Households	Non-cable TV Households	Total TV Households
Estimated Station Totals *	156,620	105,060	261,680
Average Weekly Circulation (2008)	68,317	24,154	92,471
Average Daily Circulation (2008)			33,156
Station DMA Total	Cable TV Households	Non-cable TV Households	Total TV Households
Estimated Station Totals *	76,390	34,670	111,060
Average Weekly Circulation (2008)	37,669	15,424	53,093
Average Daily Circulation (2008)			16,974
Other DMA Total	Cable TV Households	Non-cable TV Households	Total TV Households
Estimated Station Totals *	80,230	70,390	150,620
Average Weekly Circulation (2008)	30,648	8,730	39,378
Average Daily Circulation (2008)			16,182

*Estimated station totals are sums of the Nielsen TV and Cable TV household estimates for each county in which the station registers viewing of more than 5% as per the Nielsen Survey Methods.

WOGX-DT
Ch. 31

Network Service: FOX.

Licensee: Fox Television Stations Inc., 5151 Wisconsin Ave. NW, c/o Molly Pauker, Washington, DC 20016.

Studio: 2622 NW 43rd St., Gainesville, FL 32606.

Mailing Address: 1551 S.W. 37th Ave., Ocala, FL 34474.

Phone: 352-873-6951 (Ocala); 352-371-0051 (Gainesville).

Fax: 352-237-5423 (Ocala).

E-mail: newsdesk@wogx.com

Web Site: <http://www.wogx.com>

Technical Facilities: Channel No. 31 (572-578 MHz). Authorized power: 500-kw max. visual, aural. Antenna: 850-ft above av. terrain, 801-ft. above ground, 945-ft. above sea level.

Latitude	29°	21'	32"
Longitude	82°	19'	43"

Note: Latitude and longitude coordinates shown are based on the North American Datum of 1927 (NAD 27) as currently required by the Mass Media Bureau of the FCC.

Ownership: Fox Television Holdings Inc. (Group Owner).

Began Operation: August 1, 2002. Standard Definition.

Represented (legal): Skadden, Arps, Slate, Meagher & Flom LLP.

Personnel:

Sandy Wagner, Station Manager.

Janet Linder, Local Sales Manager.

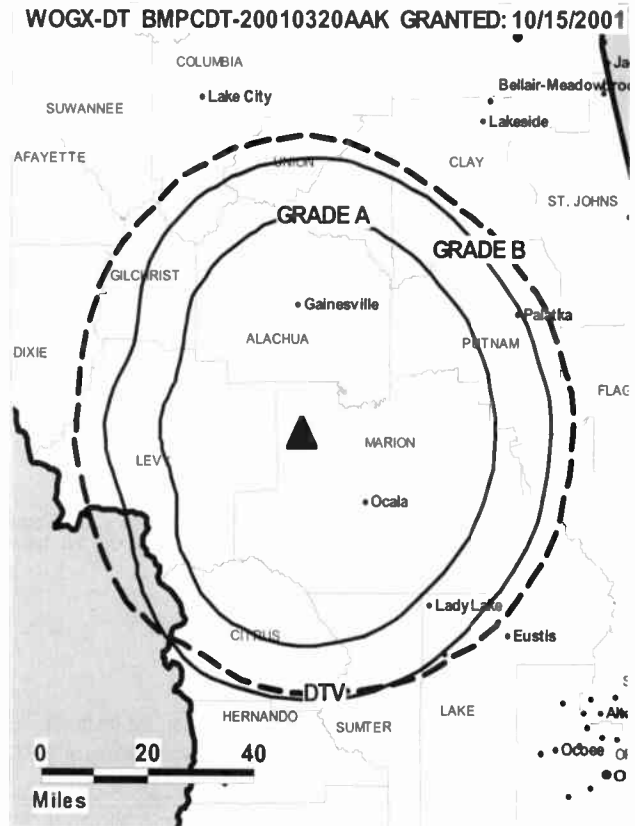
Bob Clinkingbeard, News Director.

John Jones, Chief Engineer.

Patrick Shultz, Finance Director.

Terry Walden, Program Manager.

Andy Davidyock, Senior Production Coordinator.



Rick Snyder, Creative Services & Promotion Director.

Kathy Nieves, Traffic Manager.

City of License: Ocala. **Station DMA:** Orlando-Daytona Beach-Melbourne, FL.

Rank: 19.

Nielsen Data: Not available.

WJXX
Ch. 25

Network Service: ABC.

Licensee: Gannett River States Publishing Corp., 1100 Wilson Blvd, Arlington, VA 22234.

Studio: 1070 E Adams St, Jacksonville, FL 32202.

Mailing Address: 1070 E Adams St, Jacksonville, FL 32202.

Phone: 904-354-1212. **Fax:** 904-633-8899.

E-mail: ktonning@firstcoastnews.com

Web Site: http://www.wjxx.com

Technical Facilities: Channel No. 25 (536-542 MHz). Authorized power: 5000-kw max. visual, 206-kw aural. Antenna: 659-ft above av. terrain, 686-ft. above ground, 712-ft. above sea level.

Latitude 30° 04' 27"
Longitude 81° 48' 23"

Transmitter: 0.3-mi. SE of intersection of Rtes. 739 & 209, Middleburg.

Note: Latitude and longitude coordinates shown are based on the North American Datum of 1927 (NAD 27) as currently required by the Mass Media Bureau of the FCC.

LMA: Local marketing agreement with WPXC-TV (X), Brunswick, GA.

Ownership: Gannett Co. Inc. (Group Owner).

Began Operation: February 10, 1997. Sale to Allbritton Communications Co. from William P. Register approved by FCC September 5, 1997. Sale to present owner by Allbritton Communications Co. approved by FCC March 15, 2000.

Represented (sales): Blair Television.

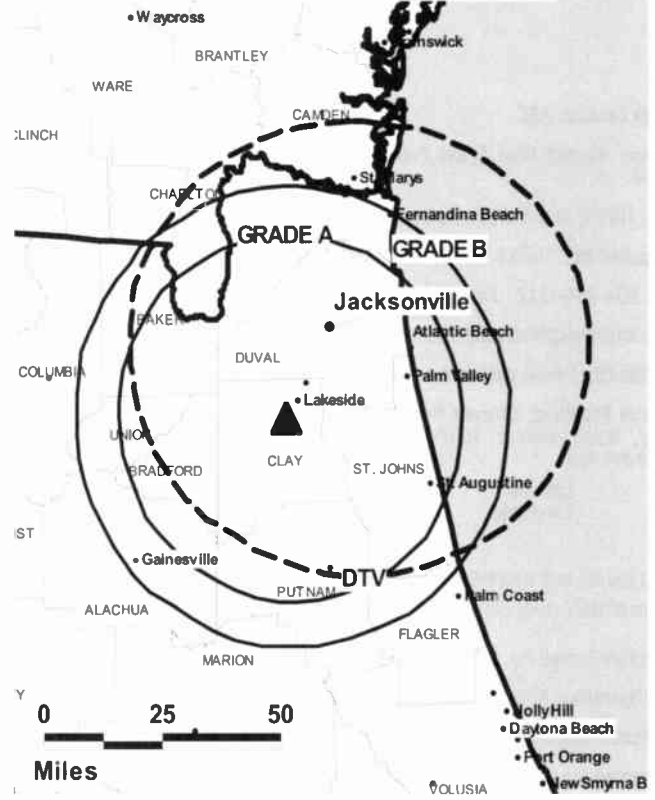
Represented (legal): Hogan & Hartson LLP.

Represented (engineering): Kessler & Gehman Associates Inc.

Personnel:

- Ken Tinning, President & General Manager.
- Jess Sessoms, General Sales Manager.
- Candy Crigger, Local Sales Manager.
- Ken Lesesne, National Sales Manager.
- Marty Van Housen, News Director.
- Bishop Ellison, Engineering Director.
- Rhonda McVey, Business Manager.
- Bonnie Solloway, Programming & Marketing Manager.
- Linda Mock, Systems & Research Manager.

WJXX BMPCT-19970404KE GRANTED: 9/16/1997



© 2009 Warren Communications News

Glenn Sebold, Creative Services Director.

City of License: Orange Park. Station DMA: Jacksonville, FL. Rank: 47.

Circulation © 2008 Nielsen. Coverage based on Nielsen study.

GrandTotal	Cable TV Households	Non-cable TV Households	Total TV Households
Estimated Station Totals *	398,940	229,870	628,810
Average Weekly Circulation (2008)	203,088	106,463	309,551
Average Daily Circulation (2008)			114,114
Station DMA Total	Cable TV Households	Non-cable TV Households	Total TV Households
Estimated Station Totals *	398,940	229,870	628,810
Average Weekly Circulation (2008)	203,088	106,463	309,551
Average Daily Circulation (2008)			114,114

*Estimated station totals are sums of the Nielsen TV and Cable TV household estimates for each county in which the station registers viewing of more than 5% as per the Nielsen Survey Methods.

Florida — Orange Park

WJXX-DT

Ch. 10

Network Service: ABC.

Licensee: Gannett River States Publishing Corp., 1100 Wilson Blvd, Arlington, VA 22234.

Studio: 1070 E Adams St, Jacksonville, FL 32202.

Mailing Address: 1070 E Adams St, Jacksonville, FL 32202.

Phone: 904-354-1212. **Fax:** 904-633-8899.

E-mail: ktonning@firstcoastnews.com

Web Site: <http://www.wjxx.com>

Technical Facilities: Channel No. 10 (192-198 MHz). Authorized power: 11.1-kw visual, aural. Antenna: 1007-ft above av. terrain, 976-ft. above ground, 1026-ft. above sea level.

Latitude	30°	16'	24"
Longitude	81°	33'	13"

Note: Latitude and longitude coordinates shown are based on the North American Datum of 1927 (NAD 27) as currently required by the Mass Media Bureau of the FCC.

Ownership: Gannett Co. Inc. (Group Owner).

Began Operation: April 15, 2002. Standard Definition.

Represented (legal): Hogan & Hartson LLP.

Represented (engineering): Kessler & Gehman Associates Inc.

Represented (sales): Blair Television.

Personnel:

Ken Tonning, President & General Manager.

Jess Sessoms, General Sales Manager.

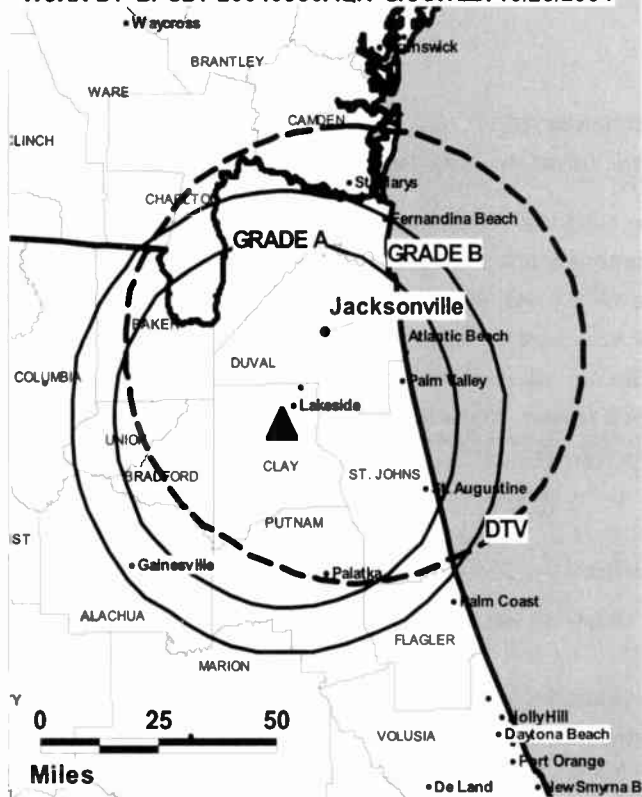
Candy Crigger, Local Sales Manager.

Ken Lesesne, National Sales Manager.

Marty Van Housen, News Director.

Bishop Ellison, Engineering Director.

WJXX-DT BPCDT-20040930AQR GRANTED: 10/28/2004



© 2009 Warren Communications News

Rhonda McVey, Business Manager.

Bonnie Solloway, Programming & Marketing Manager.

Linda Mock, Systems & Research Manager.

Glenn Sebold, Creative Services Director.

City of License: Orange Park. **Station DMA:** Jacksonville, FL. **Rank:** 47.

Nielsen Data: Not available.

WFTV
Ch. 9

Network Service: ABC.

Licensee: WFTV Inc., 6205 Peachtree Dunwoody Rd., Atlanta, GA 30328.

Studio: 490 E. South St., Orlando, FL 32801.

Mailing Address: PO Box 999, Orlando, FL 32802.

Phone: 407-841-9000. **Fax:** 407-841-8259.

Web Site: <http://www.wftv.com>

Technical Facilities: Channel No. 9 (186-192 MHz). Authorized power: 316-kw max. & 191-kw horizontal visual, 31.6-kw & 19.1-kw horizontal aural. Antenna: 1572-ft above av. terrain, 1542-ft. above ground, 1608-ft. above sea level.

Latitude 28° 36' 07"
Longitude 81° 05' 37"

Transmitter: 3.5-mi. N of Bithlo, 20-mi. E of Orlando.

Note: Latitude and longitude coordinates shown are based on the North American Datum of 1927 (NAD 27) as currently required by the Mass Media Bureau of the FCC.

Multichannel TV Sound: Stereo only.

Satellite Earth Stations: Transmitter Harris; Andrew, 7-meter C-band; Andrew, 4.5-meter C-band; Dalsat, 4.5-meter Ku-band; AFC, 4.5-meter Ku-band; Satcom Technologies, 5.5-meter Ku-band; Standard Agile Omni, Satcom Technologies, Avantek receivers.

Ownership: Cox Enterprises Inc. (Group Owner).

Began Operation: February 1, 1958. Original operator was Mid-Florida Inc. Interim operation began April 1, 1969. Settlement agreement among interim operators approved by FCC June 30, 1981. Sale to SFN Communications approved by FCC May 24, 1984. Sale to present owner approved by FCC August 29, 1985.

Represented (sales): TeleRep Inc.

Represented (legal): Dow Lohnes PLLC.

Personnel:

Shawn Bartelt, General Manager.

Bill Funke, General Sales Manager.

Amy Davis, Local Sales Manager.

Robert Jordan, News Director.

John Demshock, Chief Engineer.

Scot Post, Controller.

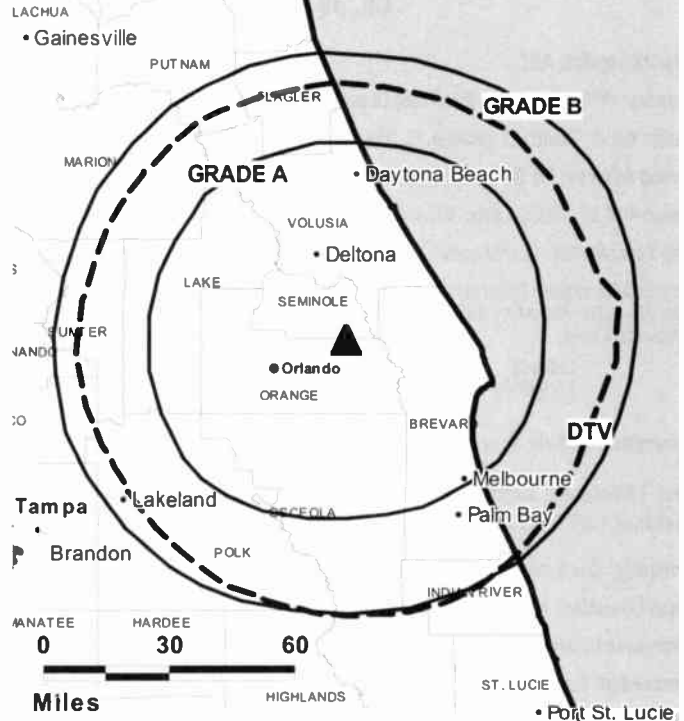
John Keyes, Program Director.

Chip Reif, Production Manager.

Bob St. Charles, Creative Services Manager.

Kathy Greenlaw, Traffic Manager.

WFTV BPCT-19991028AAQ GRANTED: 2/11/2000



© 2009 Warren Communications News

City of License: Orlando. **Station DMA:** Orlando-Daytona Beach-Melbourne, FL.

Rank: 19.

Circulation © 2008 Nielsen. Coverage based on Nielsen study.

GrandTotal	Cable TV Households	Non-cable TV Households	Total TV Households
Estimated Station Totals *	1,271,100	511,060	1,782,160
Average Weekly Circulation (2008)	751,478	280,362	1,031,840
Average Daily Circulation (2008)			543,859
Station DMA Total	Cable TV Households	Non-cable TV Households	Total TV Households
Estimated Station Totals *	1,032,260	401,790	1,434,050
Average Weekly Circulation (2008)	683,716	272,992	956,708
Average Daily Circulation (2008)			517,172
Other DMA Total	Cable TV Households	Non-cable TV Households	Total TV Households
Estimated Station Totals *	238,840	109,270	348,110
Average Weekly Circulation (2008)	67,762	7,370	75,132
Average Daily Circulation (2008)			26,687

*Estimated station totals are sums of the Nielsen TV and Cable TV household estimates for each county in which the station registers viewing of more than 5% as per the Nielsen Survey Methods.

WFTV-DT
Ch. 39

Network Service: ABC.

Licensee: WFTV Inc., 6205 Peachtree Dunwoody Rd., Atlanta, GA 30328.

Studio: 490 E. South St., Orlando, FL 32801.

Mailing Address: PO Box 999, Orlando, FL 32802.

Phone: 407-841-9000. **Fax:** 407-841-8259.

Web Site: <http://www.wftv.com>

Technical Facilities: Channel No. 39 (320-626 MHz). Authorized power: 417-kw max. visual, aural. Antenna: 1621-ft above av. terrain, 1598-ft. above ground, 1660-ft. above sea level.

Latitude	28°	34'	07"
Longitude	81°	03'	16"

Transmitter: 0.68-mi. W of the intersection of Fort Christmas & Kissenger Rds., Bithlo.

Note: Latitude and longitude coordinates shown are based on the North American Datum of 1927 (NAD 27) as currently required by the Mass Media Bureau of the FCC.

Ownership: Cox Enterprises Inc. (Group Owner).

Began Operation: April 1, 2001. Standard Definition.

Represented (sales): TeleRep Inc.

Represented (legal): Dow Lohnes PLLC.

Personnel:

Shawn Bartelt, General Manager.

Bill Funke, General Sales Manager.

Amy Davis, Local Sales Manager.

Robert Jordan, News Director.

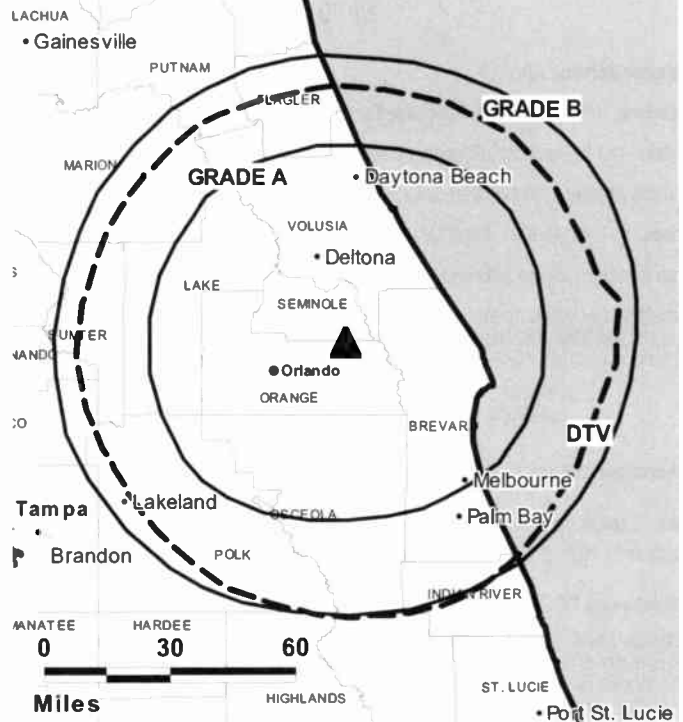
John Demshock, Chief Engineer.

Scot Post, Controller.

John Keys, Program Director.

Chip Reif, Production Manager.

WFTV-DT BPCDT-19980803KI GRANTED: 4/9/1999



© 2009 Warren Communications News

Bob St. Charles, Creative Services Manager.

Kathy Greenlaw, Traffic Manager.

City of License: Orlando. **Station DMA:** Orlando-Daytona Beach-Melbourne, FL.

Rank: 19.

Nielsen Data: Not available.

WKMG-DT
Ch. 58

Network Service: CBS.

Licensee: Post-Newsweek Stations, Orlando Inc., 4466 John Young Pkwy., Orlando, FL 32804.

Studio: 4466 John Young Pkwy., Orlando, FL 32804.

Mailing Address: 4466 John Young Pkwy., Orlando, FL 32804.

Phone: 407-521-1200. **Fax:** 407-521-1204 (business office).

E-mail: desk@wkmg.com

Web Site: http://www.local6.com

Technical Facilities: Channel No. 58 (734-740 MHz). Authorized power: 1000-kw max. visual, aural. Antenna: 1611-ft above av. terrain, 1588-ft. above ground, 1650-ft. above sea level.

Latitude	28°	36'	36.3"
Longitude	81°	03'	34.6"

Holds CP for change to channel number 26, 810-kw max. visual, 1693-ft above av. terrain, 1670-ft. above ground, 1722-ft. above sea level; lat. 28° 36' 35", long. 81° 03' 35", BPCDT-20080317ABW.

Transmitter: 3.3-mi. from Bithlo on azimuth of 72.7 degrees T.

Note: Latitude and longitude coordinates shown are based on the North American Datum of 1927 (NAD 27) as currently required by the Mass Media Bureau of the FCC.

Ownership: Post-Newsweek Stations Inc. (Group Owner).

Began Operation: April 1, 2001. High Definition.

Represented (legal): Covington & Burling.

Personnel:

Henry Maldonado, General Manager.

Mark Deckwith, General Sales Manager.

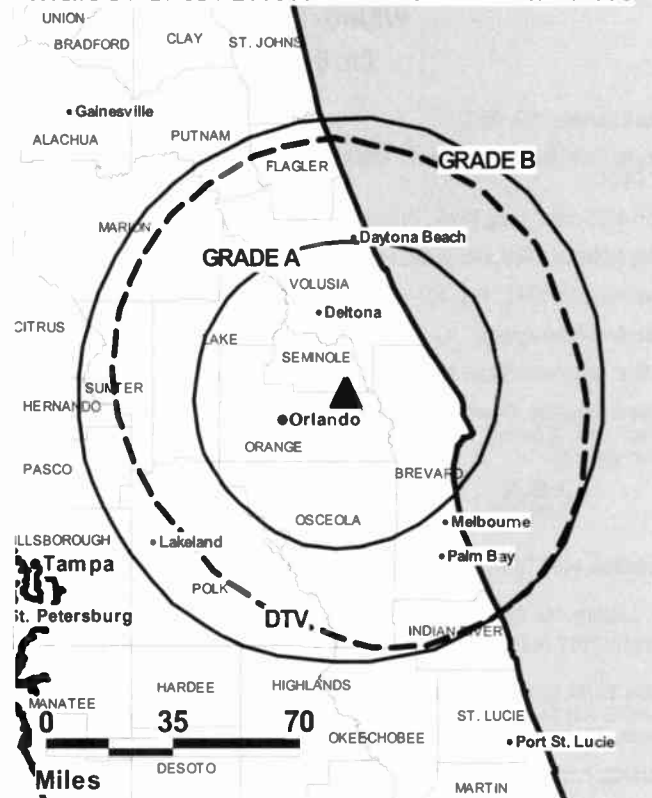
Charlie Ferro, National Sales Manager.

Susan Forbes, News Director.

Frank Torbert, Chief Engineer.

Laura Genette, Business Manager.

WKMG-DT BPCDT-20080317ABW GRANTED: 3/24/2008



Tracy Richardson, Programming & Community Services Director.

Kim Peoples, Promotion Director.

Bob Kotec, Production Director.

Charlene Mattis, Traffic Manager.

City of License: Orlando. **Station OMA:** Orlando-Daytona Beach-Melbourne, FL.

Rank: 19.

Nielsen Data: Not available.

WKMG-TV
Ch. 6

Network Service: IND, CBS.

Licensee: Post-Newsweek Stations, Orlando Inc., 4466 John Young Pkwy., Orlando, FL 32804.

Studio: 4466 John Young Pkwy., Orlando, FL 32804.

Mailing Address: 4466 John Young Pkwy., Orlando, FL 32804.

Phone: 407-521-1200. **Fax:** 407-521-1204 (business office).

E-mail: desk@wkmg.com

Web Site: http://www.local6.com

Technical Facilities: Channel No. 6 (82-88 MHz). Authorized power: 100-kw visual, 20-kw aural. Antenna: 1480-ft above av. terrain, 1437-ft. above ground, 1503-ft. above sea level.

Latitude 28° 36' 08"
Longitude 81° 05' 37"

Transmitter: 4498 TV Tower Rd.

Note: Latitude and longitude coordinates shown are based on the North American Datum of 1927 (NAD 27) as currently required by the Mass Media Bureau of the FCC.

Satellite Earth Stations: Transmitter Harris; Scientific-Atlanta, 7-meter C-band; Scientific-Atlanta, 10-meter C-band; Vertex, 4.6-meter Ku-band; Scientific-Atlanta, 4.6-meter C-band; Comtech, 5-meter C-band.

Ownership: Post-Newsweek Stations Inc. (Group Owner).

Began Operation: July 1, 1954. Sale to Meredith Corp. and subsequent exchange with Post-Newsweek for WFSB Hartford approved by FCC June 27, 1997 (Television Digest, Vol. 37:23, 36; 26:12). Sale to First Media Television LP by Rockefeller Group approved by FCC May 30, 1986. Sale to Rockefeller by the Outlet Co. approved by FCC November 23, 1983 (Vol. 23:19, 22; 24:6). Sale to Outlet by Cherry Broadcasting Co. approved by FCC July 17, 1963 (Vol. 3:15, 29). Sale to Cherry Broadcasting Co. by group headed by Harold P. Danforth approved by FCC May 8, 1957.

Represented (sales): MMT Sales Inc.

Represented (legal): Covington & Burling.

Personnel:

Henry Maldonado, General Manager.

Mark Deckwith, General Sales Manager.

Charlie Ferro, National Sales Manager.

Susan Forbes, News Director.

Frank Torbert, Chief Engineer.

Laura Genette, Business Manager.

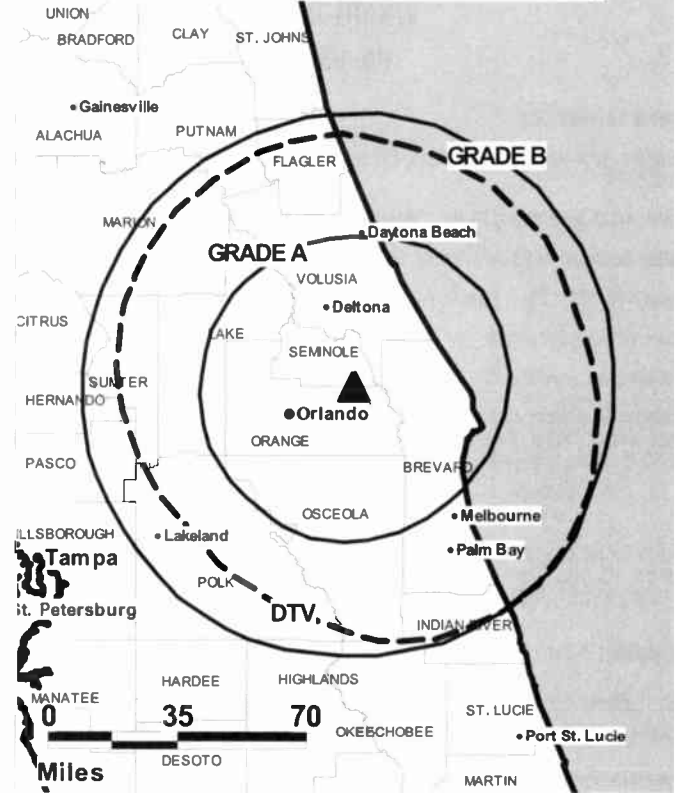
Tracy Richardson, Programming & Community Services Director.

Kim Peoples, Promotion Director.

Bob Kotec, Production Director.

Charlene Mattis, Traffic Manager.

WKMG-TV BPCT-19951006KE GRANTED: 3/22/1996



© 2009 Warren Communications News

City of License: Orlando. **Station DMA:** Orlando-Daytona Beach-Melbourne, FL.

Rank: 19.

Circulation © 2008 Nielsen. Coverage based on Nielsen study.

Grand Total	Cable TV Households	Non-cable TV Households	Total TV Households
Estimated Station Totals *	1,256,250	401,790	1,658,040
Average Weekly Circulation (2008)	648,011	228,811	876,822
Average Daily Circulation (2008)			399,855
Station DMA Total	Cable TV Households	Non-cable TV Households	Total TV Households
Estimated Station Totals *	1,032,260	401,790	1,434,050
Average Weekly Circulation (2008)	626,189	228,811	855,000
Average Daily Circulation (2008)			392,611
Other DMA Total	Cable TV Households	Non-cable TV Households	Total TV Households
Estimated Station Totals *	223,990	0	223,990
Average Weekly Circulation (2008)	21,822	0	21,822
Average Daily Circulation (2008)			7,244

*Estimated station totals are sums of the Nielsen TV and Cable TV household estimates for each county in which the station registers viewing of more than 5% as per the Nielsen Survey Methods.

WOFL
Ch. 35

Network Service: FOX.

Licensee: Fox Television Stations Inc., 5151 Wisconsin Ave. NW, c/o Molly Pauker, Washington, DC 20016.

Studio: 35 Skyline Dr., Lake Mary, FL 32746.

Mailing Address: 35 Skyline Dr., Lake Mary, FL 32746.

Phone: 407-644-3535; 407-741-5025 (sales). **Fax:** 407-333-3535.

E-mail: sales@wofl.com

Web Site: http://www.wofl.com

Technical Facilities: Channel No. 35 (596-602 MHz). Authorized power: 2570-kw max. & 646-kw horizontal visual, 126-kw aural. Antenna: 1470-ft above av. terrain, 1486-ft. above ground, 1549-ft. above sea level.

Latitude 28° 36' 13"
Longitude 81° 05' 11"

Transmitter: Chuluota-Christmas Rd., 3.7-mi. N of Bithlo.

Note: Latitude and longitude coordinates shown are based on the North American Datum of 1927 (NAD 27) as currently required by the Mass Media Bureau of the FCC.

Multichannel TV Sound: Stereo only.

Satellite Earth Station: Transmitter Comark; EASI, 4.6-meter KC-band; Standard Communications receivers.

Ownership: Fox Television Holdings Inc. (Group Owner).

Began Operation: March 31, 1974. Left air September 29, 1976. Sale to Omega Communications approved by FCC June 15, 1979 (Television Digest, Vol. 19:28). Resumed operation October 15, 1979. Sale of remaining 60% interest to Meredith Corp., 40% owner, approved by FCC April 4, 1983. Meredith Corp. swapped station, along with WOGX(TV) Ocala-Gainesville, FL for Fox Television Stations Inc.'s KPTV Portland, OR. FCC approved deal May 14, 2002 (Vol. 42:12, 25).

Represented (sales): TeleRep Inc.

Represented (legal): Skadden, Arps, Slate, Meagher & Flom LLP.

Represented (engineering): Hammett & Edison Inc.

Personnel:

Stan Knott, Vice President & General Manager.

Lou Supowitz, Vice President & Sales Director.

Bob Clinkingbeard, Vice President, News.

Brian Davis, Local Sales Manager.

Greg Sloan, Local Sales Manager.

Janice Badger, National Sales Manager.

Mike Spruill, National Sales Manager.

Robert Fusco, Chief Engineer.

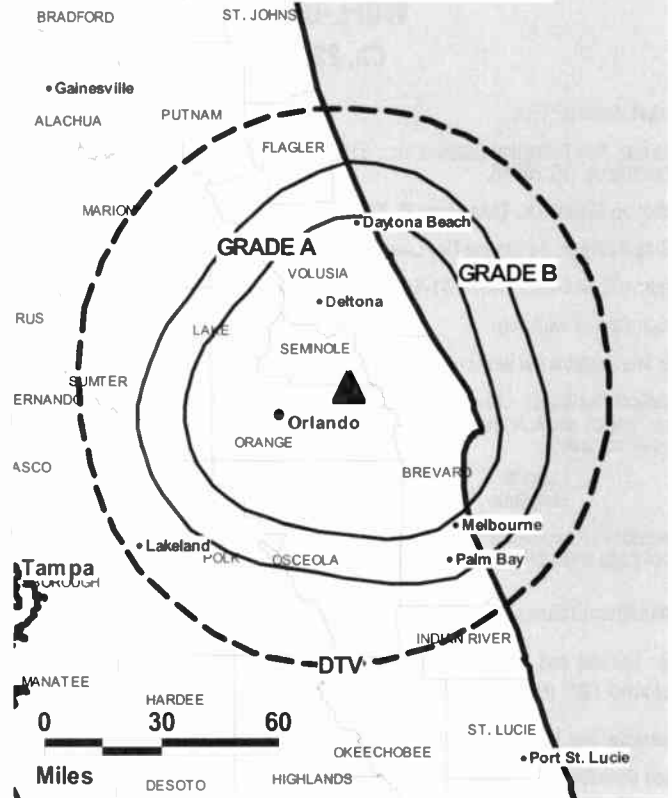
Patrick Shultz, Business Manager.

Terry Walden, Program Manager.

Don Holt, Production Manager.

Rick Snyder, Creative Services Director.

WOFL BPCT-19960626KE GRANTED: 11/3/1998



Kathy Nieves, Traffic Manager.

Jean Fromm, Human Resource Director.

City of License: Orlando. **Station DMA:** Orlando-Daytona Beach-Melbourne, FL.

Rank: 19.

Circulation © 2008 Nielsen. Coverage based on Nielsen study.

GrandTotal	Cable TV Households	Non-cable TV Households	Total TV Households
Estimated Station Totals *	1,071,020	401,790	1,472,810
Average Weekly Circulation (2008)	574,779	211,623	786,402
Average Daily Circulation (2008)			287,035
Station DMA Total	Cable TV Households	Non-cable TV Households	Total TV Households
Estimated Station Totals *	1,032,260	401,790	1,434,050
Average Weekly Circulation (2008)	569,159	211,623	780,782
Average Daily Circulation (2008)			285,872
Other DMA Total	Cable TV Households	Non-cable TV Households	Total TV Households
Estimated Station Totals *	38,760	0	38,760
Average Weekly Circulation (2008)	5,620	0	5,620
Average Daily Circulation (2008)			1,163

*Estimated station totals are sums of the Nielsen TV and Cable TV household estimates for each county in which the station registers viewing of more than 5% as per the Nielsen Survey Methods.

WOFL-DT

Ch. 22

Network Service: FOX.

Licensee: Fox Television Stations Inc., 5151 Wisconsin Ave. NW, c/o Molly Pauker, Washington, DC 20016.

Studio: 35 Skyline Dr., Lake Mary, FL 32746.

Mailing Address: 35 Skyline Dr., Lake Mary, FL 32746.

Phone: 407-644-3535; 407-741-5025 (sales). **Fax:** 407-333-3535.

E-mail: sales@wofl.com

Web Site: http://www.wofl.com

Technical Facilities: Channel No. 22 (518-524 MHz). Authorized power: 1000-kw max. visual, aural. Antenna: 1280-ft above av. terrain, 1260-ft. above ground, 62-ft. above sea level.

Latitude	28°	36'	13"
Longitude	81°	05'	11"

Requests CP for change to 1473-ft above av. terrain, 1447-ft. above ground, 1510-ft. above sea level; BPCDT-20080618ADS.

Transmitter: Chuluota-Christmas Rd., 3.7-mi. N of Bithlo.

Note: Latitude and longitude coordinates shown are based on the North American Datum of 1927 (NAD 27) as currently required by the Mass Media Bureau of the FCC.

Ownership: Fox Television Holdings Inc. (Group Owner).

Began Operation: January 29, 2000. Standard Definition.

Represented (legal): Skadden, Arps, Slate, Meagher & Flom LLP.

Personnel:

Stan Knott, Vice President & General Manager.

Lou Supowitz, Vice President & Sales Director.

Bob Clinkingbeard, Vice President, News.

Brian Davis, Local Sales Manager.

Greg Sloan, Local Sales Manager.

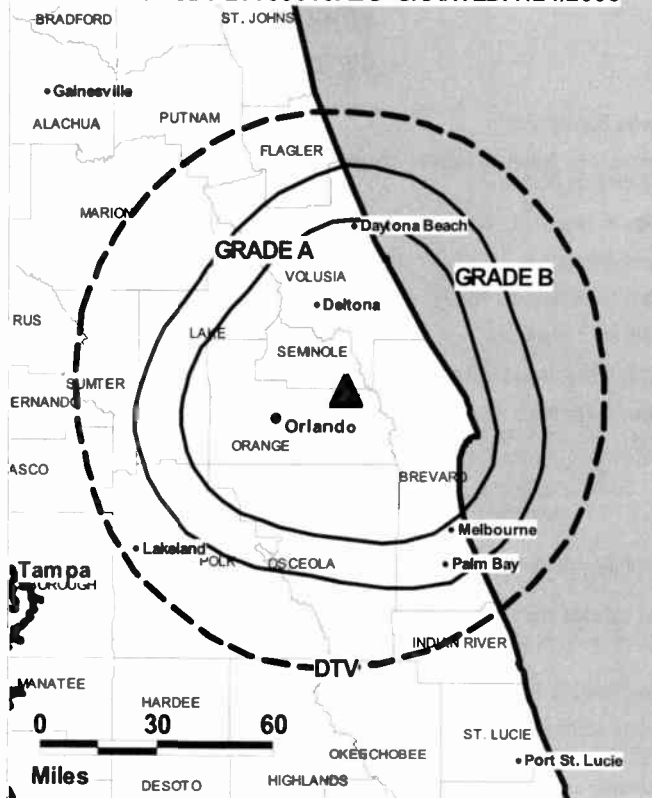
Janice Badger, National Sales Manager.

Mike Spruill, National Sales Manager.

Robert Fusco, Chief Engineer.

Patrick Shultz, Business Manager.

WOFL-DT BPCDT-20080618ADS GRANTED: 7/24/2008



© 2009 Warren Communications News

Terry Walden, Program Manager.

Don Holt, Production Manager.

Rick Snyder, Creative Services Director.

Kathy Nieves, Traffic Manager.

Jean Fromm, Human Resources Director.

City of License: Orlando. **Station DMA:** Orlando-Daytona Beach-Melbourne, FL.

Rank: 19.

Nielsen Data: Not available.

WRBW
Ch. 65

Network Service: MNT.

Licensee: Fox Television Stations Inc., 5151 Wisconsin Ave. NW, c/o Molly Pauker, Washington, DC 20016.

Studio: 35 Skyline Dr., Lake Mary, FL 32746.

Mailing Address: 35 Skyline Dr., Lake Mary, FL 32746.

Phone: 407-248-6500; 407-664-3535. **Fax:** 407-333-3535.

E-mail: rfusco@wrbw.com

Web Site: http://www.wrbw.com

Technical Facilities: Channel No. 65 (776-782 MHz). Authorized power: 5000-kw max. visual, 473-kw aural. Antenna: 1613-ft above av. terrain, 1587-ft above ground, 1643-ft. above sea level.

Latitude 28° 36' 35"
Longitude 81° 03' 35"

Transmitter: 4652 Brown Rd.

Note: Latitude and longitude coordinates shown are based on the North American Datum of 1927 (NAD 27) as currently required by the Mass Media Bureau of the FCC.

Ownership: Fox Television Holdings Inc. (Group Owner).

Began Operation: June 6, 1994. Sale to United Television Inc. by Rainbow Broadcasting Ltd. approved by FCC May 20, 1999 (Television Digest, Vol. 37:41). Sale to present owner by United Television Inc. approved by FCC July 23, 2001.

Represented (sales): Katz Media Group.

Represented (legal): Skadden, Arps, Slate, Meagher & Flom LLP.

Personnel:

Stan Knott, Vice President & General Manager.

Bob Clinkingbeard, Vice President, News.

Lou Supowitz, Sales Director.

Robert Fusco, Chief Engineer.

Patrick Schultz, Business Manager.

Terry Walden, Program Director.

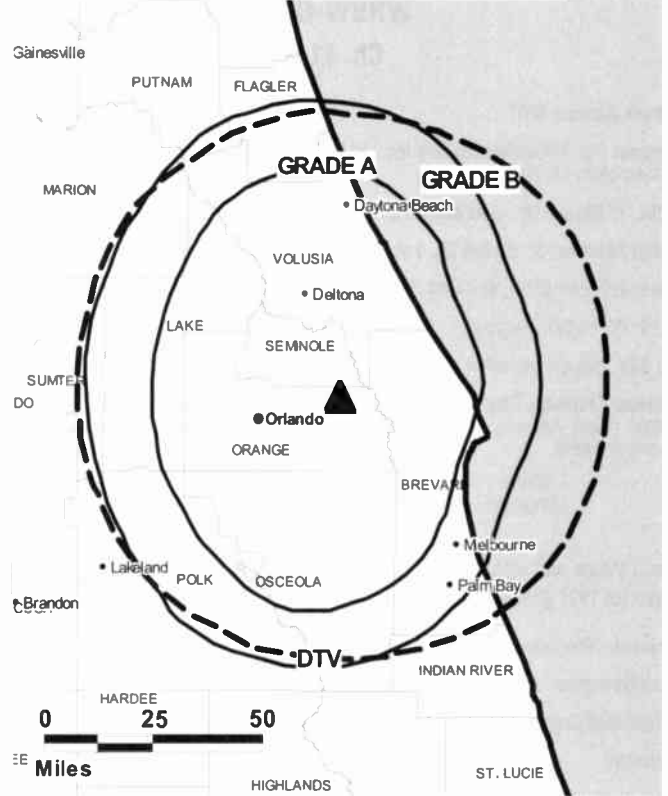
Don Holt, Production Manager.

Rick Snyder, Creative Services Director.

Kathy Nieves, Traffic Manager.

Jean Fromm, Human Resources Director.

WRBW BPCT-20000501ABK GRANTED: 6/9/2000



© 2009 Warren Communications News

City of License: Orlando. **Station DMA:** Orlando-Daytona Beach-Melbourne, FL.

Rank: 19.

Circulation © 2008 Nielsen. Coverage based on Nielsen study.

GrandTotal	Cable TV Households	Non-cable TV Households	Total TV Households
Estimated Station Totals *	1,032,260	401,790	1,434,050
Average Weekly Circulation (2008)	193,878	62,680	256,558
Average Daily Circulation (2008)			93,981
Station DMA Total	Cable TV Households	Non-cable TV Households	Total TV Households
Estimated Station Totals *	1,032,260	401,790	1,434,050
Average Weekly Circulation (2008)	193,878	62,680	256,558
Average Daily Circulation (2008)			93,981

*Estimated station totals are sums of the Nielsen TV and Cable TV household estimates for each county in which the station registers viewing of more than 5% as per the Nielsen Survey Methods.

WRBW-DT
Ch. 41

Network Service: MNT.

Licensee: Fox Television Stations Inc., 5151 Wisconsin Ave. NW, c/o Molly Pauker, Washington, DC 20016.

Studio: 35 Skyline Dr., Lake Mary, FL 32746.

Mailing Address: 35 Skyline Dr., Lake Mary, FL 32746.

Phone: 407-248-6500; 407-644-3535. **Fax:** 407-333-3535.

E-mail: rfusco@wrbw.com

Web Site: http://www.wrbw.com

Technical Facilities: Channel No. 41 (632-638 MHz). Authorized power: 763-kw max. visual, aural. Antenna: 1691-ft above av. terrain, 1665-ft. above ground, 1718-ft. above sea level.

Latitude	28°	36'	35"
Longitude	81°	03'	35"

Note: Latitude and longitude coordinates shown are based on the North American Datum of 1927 (NAD 27) as currently required by the Mass Media Bureau of the FCC.

Ownership: Fox Television Holdings Inc. (Group Owner).

Began Operation: June 1, 2002. High Definition.

Represented (legal): Skadden, Arps, Slate, Meagher & Flom LLP.

Personnel:

Stan Knott, Vice President & General Manager.

Bob Clinkingbeard, Vice President, News.

Lou Supowitz, Sales Director.

Robert Fusco, Chief Engineer.

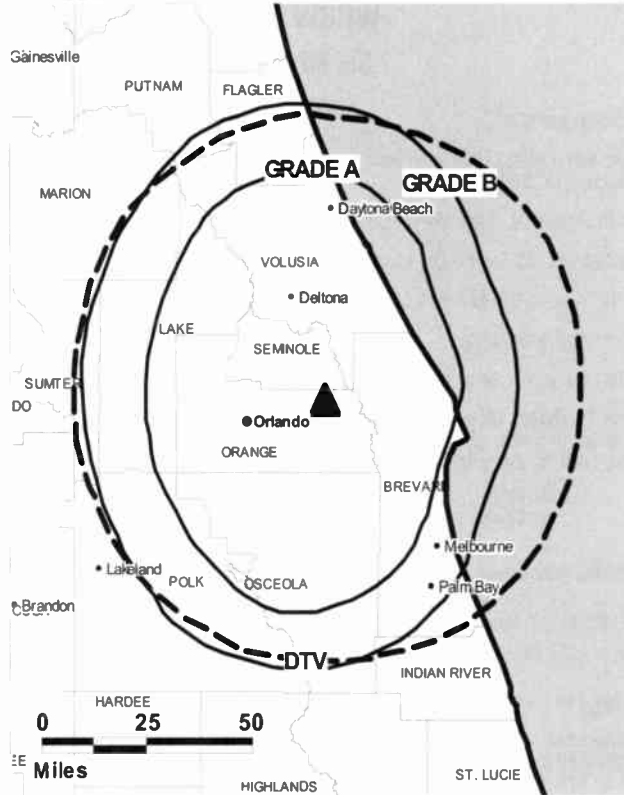
Patrick Schultz, Business Manager.

Terry Walden, Program Director.

Don Holt, Production Manager.

Rick Snyder, Creative Services Director.

WRBW-DT B MPCDT-20060623ABG GRANTED: 7/19/2006



© 2009 Warren Communications News

Kathy Nieves, Traffic Manager.

Jean Fromm, Human Resources Director.

City of License: Orlando. **Station DMA:** Orlando-Daytona Beach-Melbourne, FL.

Rank: 19.

Nielsen Data: Not available.

WRDQ
Ch. 27

Network Service: IND.

Licensee: WFTV Inc., 6205 Peachtree Dunwoody Rd., Atlanta, GA 30328.

Studio: 490 E. South St., Orlando, FL 32801.

Mailing Address: 490 E. South St., Orlando, FL 32801.

Phone: 407-841-9000. **Fax:** 407-422-1414.

E-mail: rita.howard@wftv.com

Web Site: http://www.wrdq.com

Technical Facilities: Channel No. 27 (548-554 MHz). Authorized power: 5000-kw max. visual, 500-kw aural. Antenna: 1866-ft above av. terrain, 1846-ft. above ground, 1916-ft. above sea level.

Latitude 28° 16' 44"
Longitude 81° 01' 25"

Transmitter: 9.5-mi. E of New Eden on County Rd. 532.

Note: Latitude and longitude coordinates shown are based on the North American Datum of 1927 (NAD 27) as currently required by the Mass Media Bureau of the FCC.

Ownership: Cox Enterprises Inc. (Group Owner).

Began Operation: December 13, 1999. Sale to present owner by R. A. Communications (Marsha & Rudolph Reece) approved by FCC December 5, 2000.

Represented (legal): Dow Lohnes PLLC.

Represented (sales): TeleRep Inc.

Personnel:

Shawn Bartelt, General Manager.

Lisa Hines, General Sales Manager.

Amy Davis, Local Sales Manager.

Bill Funke, National Sales Manager.

Robert Jordan, News Director.

John Oemshock, Chief Engineer.

Scott Post, Contoller.

Rita Howard, Program Coordinator.

Bob St. Charles, Promotion & Creative Services Director.

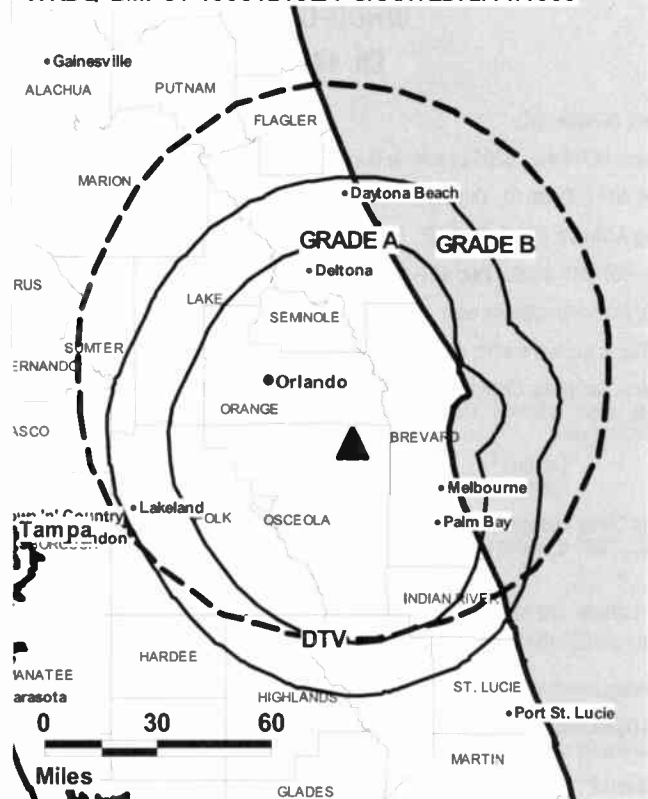
Chip Reif, Production Manager.

Kathy Greenlaw, Traffic Manager.

City of License: Orlando. **Station OMA:** Orlando-Daytona Beach-Melbourne, FL.

Rank: 19.

WRDQ BMPCT-19981210LA GRANTED: 2/11/1999



© 2009 Warren Communications News

Circulation © 2008 Nielsen. Coverage based on Nielsen study.

GrandTotal	Cable TV Households	Non-cable TV Households	Total TV Households
Estimated Station Totals *	1,032,260	512,120	1,544,380
Average Weekly Circulation (2008)	160,128	81,816	241,944
Average Daily Circulation (2008)			91,402
Station DMA Total	Cable TV Households	Non-cable TV Households	Total TV Households
Estimated Station Totals *	1,032,260	401,790	1,434,050
Average Weekly Circulation (2008)	160,128	75,805	235,933
Average Daily Circulation (2008)			90,523
Other DMA Total	Cable TV Households	Non-cable TV Households	Total TV Households
Estimated Station Totals *	0	110,330	110,330
Average Weekly Circulation (2008)	0	6,011	6,011
Average Daily Circulation (2008)			879

*Estimated station totals are sums of the Nielsen TV and Cable TV household estimates for each county in which the station registers viewing of more than 5% as per the Nielsen Survey Methods.

WRDQ-DT
Ch. 14

Network Service: IND.

Licensee: WFTV Inc., 6205 Peachtree Dunwoody Rd., Atlanta, GA 30328.

Studio: 490 E. South St., Orlando, FL 32801.

Mailing Address: 490 E. South St., Orlando, FL 32801.

Phone: 407-841-9000. **Fax:** 407-422-1414.

E-mail: rita.howard@wftv.com

Web Site: http://www.wrdq.com

Technical Facilities: Channel No. 14 (470-476 MHz). Authorized power: 182-kw max. visual, aural. Antenna: 1565-ft above av. terrain, 1542-ft. above ground, 1604-ft. above sea level.

Latitude	28°	34'	07"
Longitude	81°	03'	16"

Holds CP for change to channel number 27, 407-kw max. visual, 1358-ft above av. terrain, 1335-ft. above ground, 1398-ft. above sea level; BPCDT-20080207ABE.

Note: Latitude and longitude coordinates shown are based on the North American Datum of 1927 (NAD 27) as currently required by the Mass Media Bureau of the FCC.

Ownership: Cox Enterprises Inc. (Group Owner).

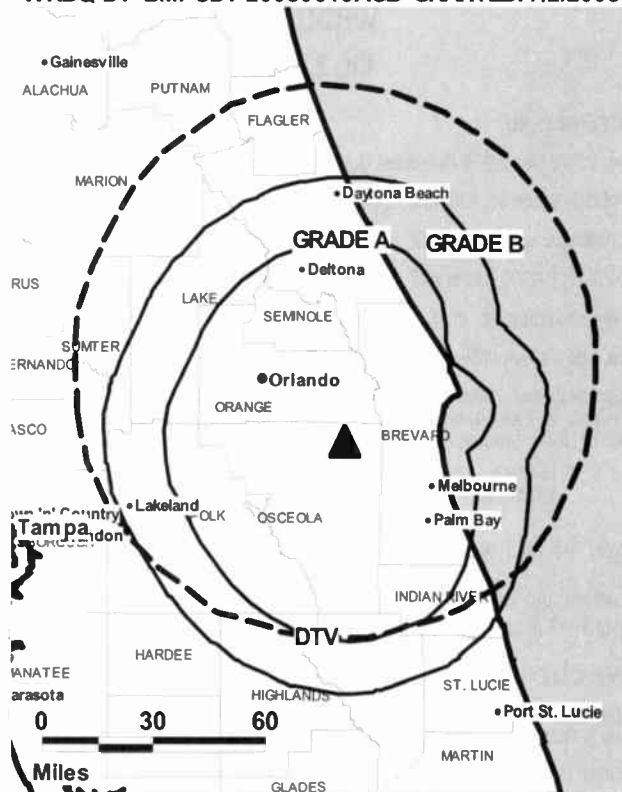
Began Operation: April 1, 2002. Standard Definition. Station plans to broadcast digitally on its analog channel allotment.

Represented (legal): Dow Lohnes PLLC.

Personnel:

- Shawn Bartelt, General Manager.
- Lisa Hines, General Sales Manager.
- Amy Davis, Local Sales Manager.
- Bill Funke, National Sales Manager.
- Robert Jordan, News Director.
- John Demshock, Chief Engineer.
- Scott Post, Controller.
- Rita Howard, Program Coordinator.

WRDQ-DT BPCDT-20080619AGB GRANTED: 7/2/2008



Bob St. Charles, Promotion & Creative Services Manager.

Chip Reif, Production Manager.

Kathy Greenlaw, Traffic Manager.

City of License: Orlando. **Station DMA:** Orlando-Daytona Beach-Melbourne, FL.

Rank: 19.

Nielsen Data: Not available.

WFGC
Ch. 61

Network Service: IND.

Licensee: Christian Television of Palm Beach County Inc., 1900 S. Congress Ave., Suite B, West Palm Beach, FL 33406-6610.

Studio: 1900 S Congress Ave, Ste A, West Palm Beach, FL 33406-6610.

Mailing Address: 1900 S Congress Ave, Ste A, West Palm Beach, FL 33406-6610.

Phone: 561-642-3361. **Fax:** 561-967-5961.

E-mail: comments@wfgc.com; mjgmedia@bellsouth.com

Web Site: http://www.wfgc.com

Technical Facilities: Channel No. 61 (752-758 MHz). Authorized power: 2400-kw max. visual, aural. Antenna: 410-ft above av. terrain, 400-ft. above ground, 420-ft. above sea level.

Latitude	26°	45'	47"
Longitude	80°	12'	19"

Note: Latitude and longitude coordinates shown are based on the North American Datum of 1927 (NAD 27) as currently required by the Mass Media Bureau of the FCC.

Satellite Earth Station: Transmitter Comark; Perfect 10, 3.1-meter C-band; Echostar receivers.

Ownership: Christian Television Network Inc. (Group Owner).

Began Operation: May 21, 1993. Station has petitioned the FCC to cease analog operations and broadcast only in digital format. Sale to present owner by Wilshire Broadcasting Corp. approved by FCC August 10, 1988.

Represented (legal): Hardy, Carey, Chautin & Balkin LLP.

Personnel:

Bob O'Andrea, President.

Mike J. Gonzales, General Manager & Production Manager.

Steve Cunningham, National Sales Manager.

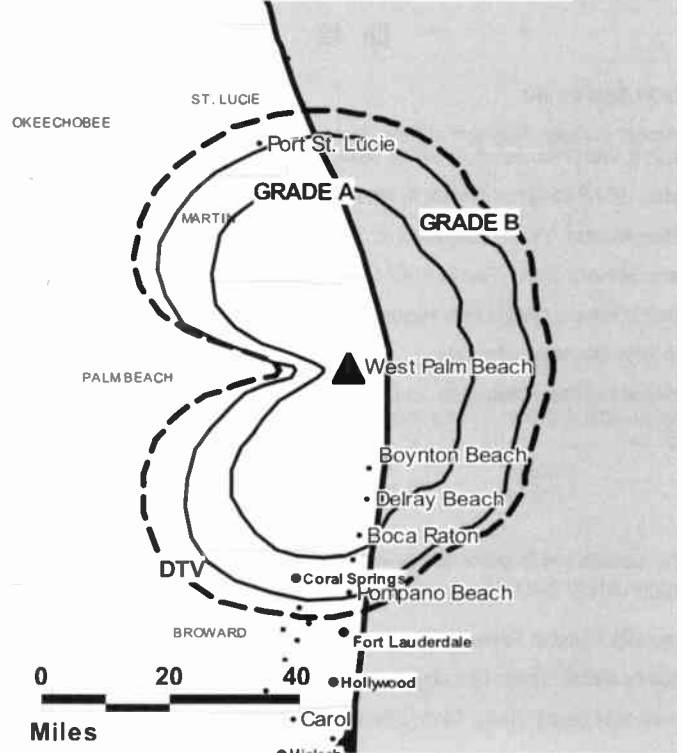
Joel Yates, Chief Engineer.

Ooris Garcia, Program & Traffic Manager.

City of License: Palm Beach. **Station OMA:** West Palm Beach-Fort Pierce, FL.

Rank: 38.

WFGC BPCT-20020819ABK GRANTED: 11/6/2002



© 2009 Warren Communications News

Circulation © 2008 Nielsen. Coverage based on Nielsen study.

GrandTotal	Cable	Non-cable	Total
	TV Households	TV Households	
Estimated Station Totals *	3,280	0	3,280
Average Weekly Circulation (2008)	289	0	289
Average Daily Circulation (2008)			10

Station DMA Total	Cable	Non-cable	Total
	TV Households	TV Households	
Estimated Station Totals *	3,280	0	3,280
Average Weekly Circulation (2008)	289	0	289
Average Daily Circulation (2008)			10

*Estimated station totals are sums of the Nielsen TV and Cable TV household estimates for each county in which the station registers viewing of more than 5% as per the Nielsen Survey Methods.

WFGC-DT

Ch. 49

Network Service: IND.

Licensee: Christian Television of Palm Beach County Inc., 1900 S. Congress Ave., Suite B, West Palm Beach, FL 33406-6610.

Studio: 1900 S Congress Ave, Ste A, West Palm Beach, FL 33406-6610.

Mailing Address: 1900 S Congress Ave, Ste A, West Palm Beach, FL 33406-6610.

Phone: 561-642-3361. **Fax:** 561-967-5961.

E-mail: comments@wfgc.com; mjgmedia@bellsouth.com

Web Site: http://www.wfgc.com

Technical Facilities: Channel No. 49 (680-686 MHz). Authorized power: 800-kw max. visual, aural. Antenna: 410-ft above av. terrain, 400-ft. above ground, 418-ft. above sea level.

Latitude	26°	45'	47"
Longitude	80°	12'	19"

Note: Latitude and longitude coordinates shown are based on the North American Datum of 1927 (NAD 27) as currently required by the Mass Media Bureau of the FCC.

Ownership: Christian Television Network Inc. (Group Owner).

Began Operation: Station operating; no on-air date

Represented (legal): Hardy, Carey, Chautin & Balkin LLP.

Personnel:

Bob D'Andrea, President.

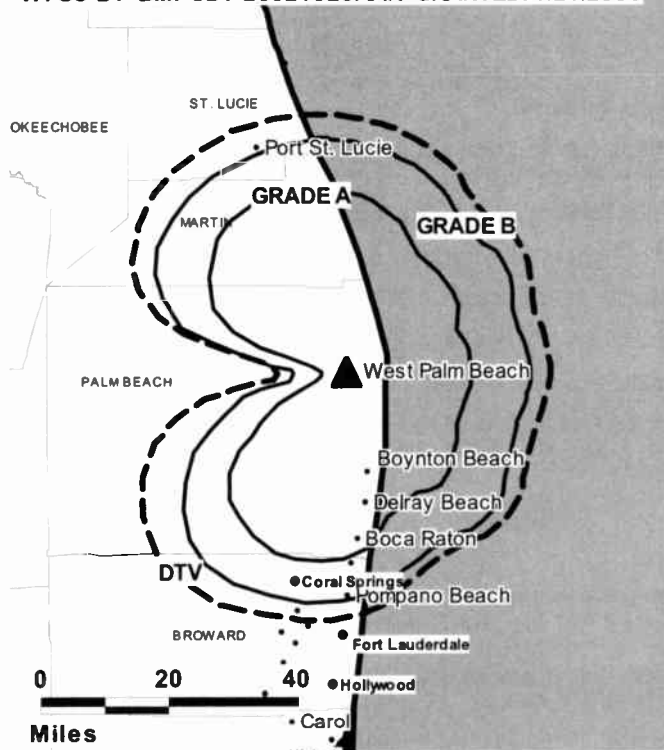
Mike Gonzalez, General Manager & Production Manager.

Steve Cunningham, National Sales Manager.

Joel Yates, Chief Engineer.

Doris Garcia, Program & Traffic Manager.

WFGC-DT BMPCDT-20021028AAK GRANTED: 1/21/2003



© 2009 Warren Communications News

City of License: Palm Beach. **Station DMA:** West Palm Beach-Fort Pierce, FL.

Rank: 38.

Nielsen Data: Not available.

WJHG-DT
Ch. 8

Network Service: MNT, CW, NBC.

Licensee: Gray Television Licensee Inc., 1750 K St. NW, Suite 1200, Washington, DC 20006.

Studio: 8195 Front Beach Rd., Panama City, FL 32407.

Mailing Address: 8195 Front Beach Rd., Panama City, FL 32407.

Phone: 850-234-7777. **Fax:** 850-233-6647.

E-mail: jonmckee@wjhg.com

Web Site: <http://www.wjhg.com>

Technical Facilities: Channel No. 8 (180-186 MHz). Authorized power: 52-kw visual, aural. Antenna: 801-ft above av. terrain, 790-ft. above ground, 928-ft. above sea level.

Latitude	30°	26'	00"
Longitude	85°	24'	51"

Requests modification of CP for change to 49-kw visual, 859-ft above av. terrain, 848-ft. above ground, 987-ft. above sea level; BMPCDT-20080611ABD.

Holds CP for change to channel number 7, 68-kw visual, 688-ft above av. terrain, 677-ft. above ground, 816-ft. above sea level; lat. 30° 25' 59", long. 85° 24' 51", BPCDT-20080609AAN.

Note: Latitude and longitude coordinates shown are based on the North American Datum of 1927 (NAD 27) as currently required by the Mass Media Bureau of the FCC.

Ownership: Gray Television Inc. (Group Owner).

Began Operation: October 21, 2004. Station plans to broadcast digitally on its analog channel allotment.

Represented (legal): Womble, Carlyle, Sandridge & Rice.

Represented (sales): Continental Television Sales.

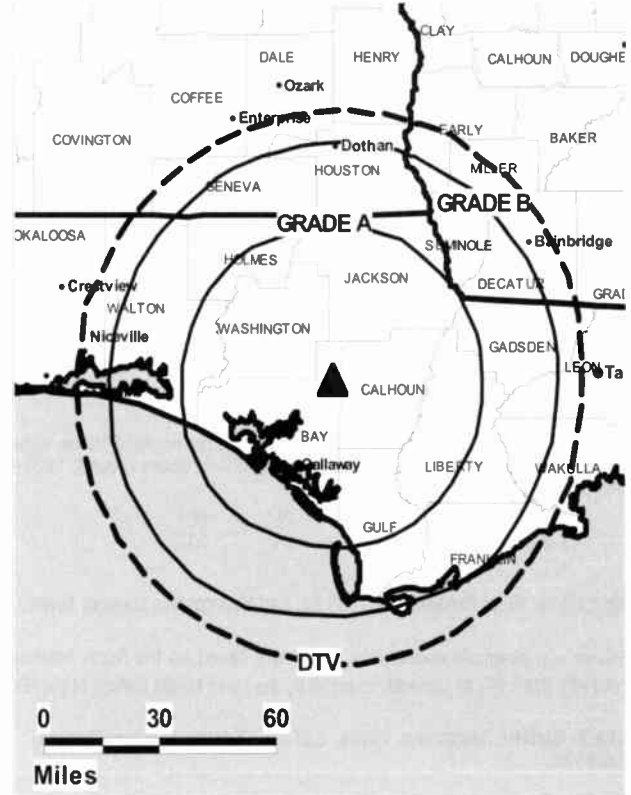
Personnel:

Tracy Connors, President & General Manager.

David Balmer, General Sales Manager.

Tom Lewis, Vice President & News Director.

WJHG-DT BMPCDT-20080611ABD GRANTED: 7/16/2008



© 2009 Warren Communications News

Jon McKee, Operations Director.

Janet Jakes, Business Manager & Human Resources Director.

Sean Dixon, Programming & Promotion Director.

Amie Mueller, Traffic Manager.

City of License: Panama City. **Station DMA:** Panama City, FL. **Rank:** 151.

Nielsen Data: Not available.

WJHG-TV

Ch. 7

Network Service: NBC.

Licensee: Gray Television Licensee Inc., 1750 K St. NW, Suite 1200, Washington, DC 20006.

Studio: 8195 Front Beach Rd., Panama City, FL 32407.

Mailing Address: 8195 Front Beach Rd., Panama City, FL 32407.

Phone: 850-234-7777. **Fax:** 850-233-6647.

E-mail: jonmckee@wjhg.com

Web Site: http://www.wjhg.com

Technical Facilities: Channel No. 7 (174-180 MHz). Authorized power: 316-kw visual, 34.7-kw aural. Antenna: 870-ft above av. terrain, 887-ft. above ground, 1026-ft. above sea level.

Latitude 30° 26' 00"
Longitude 85° 24' 51"

Transmitter: 22-mi. NE of Panama City, 0.85-mi. E of Youngstown Lookout Tower.

Note: Latitude and longitude coordinates shown are based on the North American Datum of 1927 (NAD 27) as currently required by the Mass Media Bureau of the FCC.

Satellite Earth Station: Transmitter Harris; SatCom, 7-meter C-band; Pinzone, Harris receivers.

Ownership: Gray Television Inc. (Group Owner).

Began Operation: December 1, 1953. Sale to present owner by Mel Wheeler approved by FCC June 29, 1960 (Television Digest, Vol. 16:19, 21, 28). Transfer of 96% from J. D. Manly to Mel Wheeler approved by FCC November 20, 1957 (Vol. 13:43, 47).

Represented (sales): Continental Television Sales.

Represented (legal): Womble, Carlyle, Sandridge & Rice.

Personnel:

Tracy Connors, President & General Manager.

Tom Lewis, Vice President & News Director.

David Balmer, General Sales Manager.

Jon McKee, Operations Director.

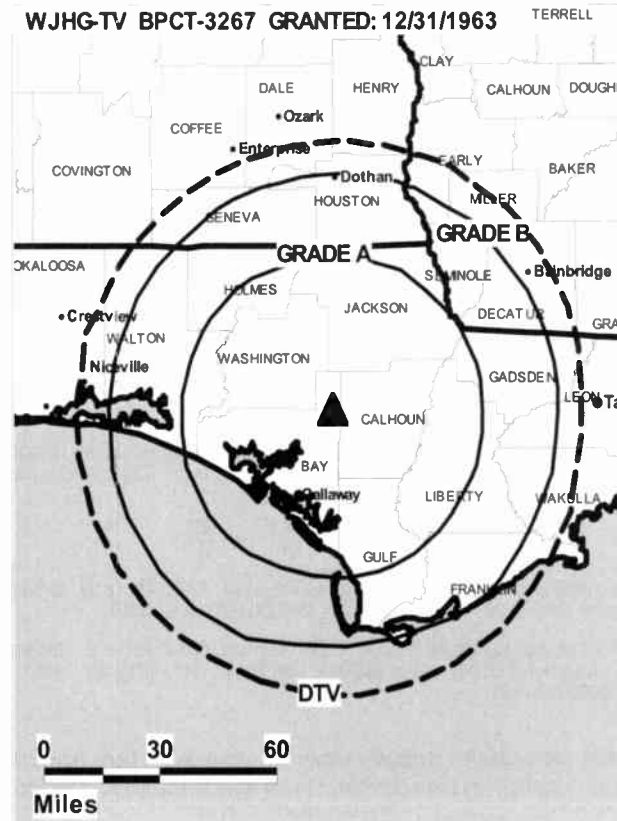
Janet Jakes, Business Manager & Human Resources Director.

Sean Dixon, Programming & Promotion Director.

Amie Mueller, Traffic Manager.

City of License: Panama City. **Station DMA:** Panama City, FL. **Rank:** 151.

WJHG-TV BPCT-3267 GRANTED: 12/31/1963



Circulation © 2008 Nielsen. Coverage based on Nielsen study.

GrandTotal	Cable TV Households	Non-cable TV Households	Total TV Households
Estimated Station Totals *	216,090	71,250	287,340
Average Weekly Circulation (2008)	98,716	30,598	129,314
Average Daily Circulation (2008)			61,942
Station DMA Total	Cable TV Households	Non-cable TV Households	Total TV Households
Estimated Station Totals *	91,630	48,230	139,860
Average Weekly Circulation (2008)	61,290	28,676	89,966
Average Daily Circulation (2008)			49,651
Other DMA Total	Cable TV Households	Non-cable TV Households	Total TV Households
Estimated Station Totals *	124,460	23,020	147,480
Average Weekly Circulation (2008)	37,426	1,922	39,348
Average Daily Circulation (2008)			12,291

*Estimated station totals are sums of the Nielsen TV and Cable TV household estimates for each county in which the station registers viewing of more than 5% as per the Nielsen Survey Methods.

Florida — Panama City

WMBB Ch. 13

Network Service: ABC.

Licensee: Hoak Media of Panama City License LLC, 500 Crescent Ct, Ste 220, Dallas, TX 75201.

Studio: 613 Harrison Ave, Panama City, FL 32401.

Mailing Address: 613 Harrison Ave, Panama City, FL 32401.

Phone: 850-769-2313. **Fax:** 850-769-8231.

E-mail: bbyrd@wmbb.com

Web Site: <http://www.wmbb.com>

Technical Facilities: Channel No. 13 (210-216 MHz). Authorized power: 316-kw visual, 31.6-kw aural. Antenna: 1434-ft above av. terrain, 1430-ft. above ground, 1516-ft. above sea level.

Latitude 30° 21' 09"
Longitude 85° 23' 26"

Transmitter: 1-mi. ENE of Scotts Ferry & McGill Rds., 3-mi. ESE of Youngstown.

Note: Latitude and longitude coordinates shown are based on the North American Datum of 1927 (NAD 27) as currently required by the Mass Media Bureau of the FCC.

Satellite Earth Stations: Transmitter Larcán; Andrew, 7.3-meter; Andrew, 4.5-meter; Scientific-Atlanta, Avantek, Andrew receivers.

Ownership: Hoak Media LLC (Group Owner).

Began Operation: October 4, 1973. Sale to present owner by Media General Inc. approved by FCC June 3, 2008. Sale to Media General Inc. by Spartan Communications Inc. approved by FCC March 22, 2000. Sale to Spartan Communications Inc. by Buford Television approved by FCC March 21, 1990. Sale to Buford by Octagon Broadcasting Co. approved by FCC December 5, 1986. Previous sale by Denver Brannen estate, Luther Edwin Thomas, et al., approved by FCC February 28, 1977.

Represented (sales): Harrington Righter & Parsons Inc. (HRP).

Represented (legal): Akin, Gump, Strauss, Hauer & Feld LLP.

Personnel:

William H. Byrd, Vice President & General Manager.

Ray Hundley, General Sales Manager.

Larche Hardy, News Director.

Laurence Richesin, Chief Engineer.

Michael Cunningham, Business Manager.

Troy Monachelli, Program Director.

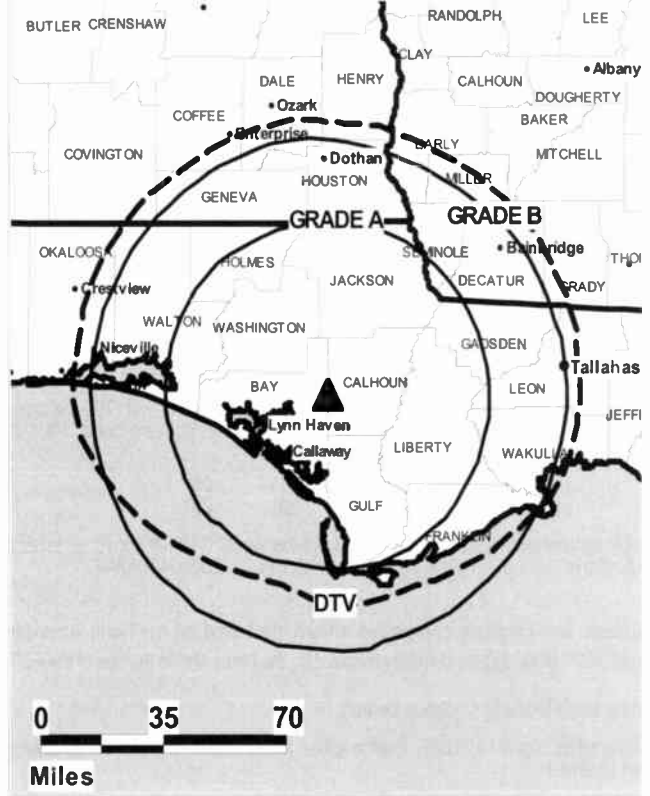
Gene Hilsheimer, New Media Director.

Chris Golden, Production Manager.

Mary Stowe, Traffic Manager.

City of License: Panama City. **Station DMA:** Panama City, FL. **Rank:** 151.

WMBB BPCT-19900129KH GRANTED: 3/14/1990



© 2009 Warren Communications News

Circulation © 2008 Nielsen. Coverage based on Nielsen study.

GrandTotal	Cable TV Households	Non-cable TV Households	Total TV Households
Estimated Station Totals *	166,650	66,200	232,850
Average Weekly Circulation (2008)	64,815	31,120	95,935
Average Daily Circulation (2008)			47,860
Station DMA Total	Cable TV Households	Non-cable TV Households	Total TV Households
Estimated Station Totals *	91,630	48,230	139,860
Average Weekly Circulation (2008)	59,492	29,784	89,276
Average Daily Circulation (2008)			46,072
Other DMA Total	Cable TV Households	Non-cable TV Households	Total TV Households
Estimated Station Totals *	75,020	17,970	92,990
Average Weekly Circulation (2008)	5,323	1,336	6,659
Average Daily Circulation (2008)			1,788

*Estimated station totals are sums of the Nielsen TV and Cable TV household estimates for each county in which the station registers viewing of more than 5% as per the Nielsen Survey Methods.

WMBB-DT
Ch. 19

Network Service: ABC.

Grantee: Hoak Media of Panama City License LLC, 500 Crescent Ct, Ste 220, Dallas, TX 75201.

Studio: 613 Harrison Ave, Panama City, FL 32401.

Mailing Address: 613 Harrison Ave, Panama City, FL 32401.

Phone: 850-769-2313. **Fax:** 850-769-8231.

E-mail: bbyrd@wmbb.com

Web Site: <http://www.wmbb.com>

Technical Facilities: Channel No. 19 (500-506 MHz). Authorized power: 700-kw max. visual, aural. Antenna: 1329-ft above av. terrain, 1325-ft. above ground, 1404-ft. above sea level.

Latitude	30°	21'	08"
Longitude	85°	23'	28"

Holds CP for change to channel number 13, 42-kw visual, 1424-ft above av. terrain, 1437-ft. above ground, 1516-ft. above sea level; BPCDT-20080410AAW.

Note: Latitude and longitude coordinates shown are based on the North American Datum of 1927 (NAD 27) as currently required by the Mass Media Bureau of the FCC.

Ownership: Hoak Media LLC (Group Owner).

Began Operation: April 19, 2002. Station plans to broadcast digitally on its analog channel allotment.

Represented (legal): Akin, Gump, Strauss, Hauer & Feld LLP.

Personnel:

William H. Byrd, Vice President & General Manager.

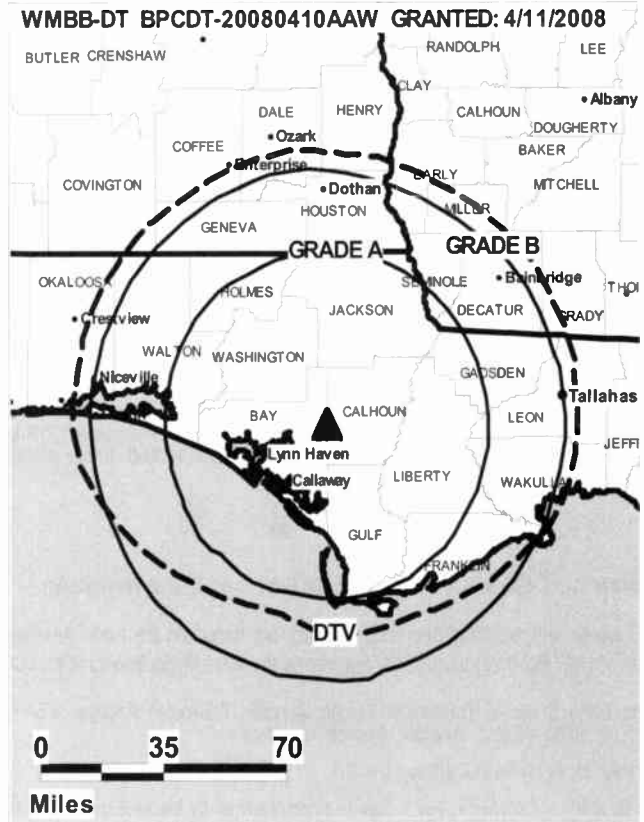
Ray Hundley, General Sales Manager.

Larche Hardy, News Director.

Laurence Richesin, Chief Engineer.

Michael Cunningham, Business Manager.

Troy Monachelli, Program Director.



© 2009 Warren Communications News

Gene Hilsheimer, New Media Director.

Chris Golden, Production Manager.

Mary Stowe, Traffic Manager.

City of License: Panama City. **Station DMA:** Panama City, FL. **Rank:** 151.

Nielsen Data: Not available.

Florida — Panama City

WPGX
Ch. 28

Network Service: FOX.

Licensee: WPGX License Subsidiary LLC, 201 Monroe St., RSA Tower, 20th Floor, Montgomery, AL 36104.

Studio: 637 Luveme Ave, Panama City, FL 32401.

Mailing Address: 637 Luveme Ave, Panama City, FL 32401.

Phone: 850-215-6500. **Fax:** 850-784-1773.

E-mail: dcavileer@wpgxfox28.com

Technical Facilities: Channel No. 28 (554-560 MHz). Authorized power: 1250-kw max. visual, aural. Antenna: 747-ft above av. terrain, 724-ft. above ground, 820-ft. above sea level.

Latitude	30°	23'	42"
Longitude	85°	32'	02"

Holds CP for change to 1260-kw max. visual, 748-ft above av. terrain, 727-ft. above ground, 820-ft. above sea level; BPCT-20040217ADH.

Transmitter: 400-ft. W of Florida SR 2301, 0.25-mi. N of intersection with Hwy. 388.

Note: Latitude and longitude coordinates shown are based on the North American Datum of 1927 (NAD 27) as currently required by the Mass Media Bureau of the FCC.

Satellite Earth Stations: Transmitter TTC; AFC, 7-meter KC-band; AFC, 3.7-meter KC-band; AFC, 4.7-meter C-band.

Ownership: Raycom Media Inc. (Group Owner).

Began Operation: May 20, 1988. Sale to Ashling Broadcast Group LP by Family Group Ltd. approved by FCC March 6, 1990. Sale to Wicks Broadcast Group approved by FCC January 15, 1997 (Television Digest, Vol. 36:45). Sale to Waitt Broadcasting Inc. by Wicks Broadcast Group approved by FCC October 28, 1999. Sale to present owner by Waitt Broadcasting Inc. approved by FCC October 14, 2003.

Represented (sales): MMT Sales Inc.

Represented (legal): Covington & Burling.

Personnel:

David Cavileer, Vice President & General Manager.

Heather Moore, General & Local Sales Manager.

Al Shook, Chief Engineer.

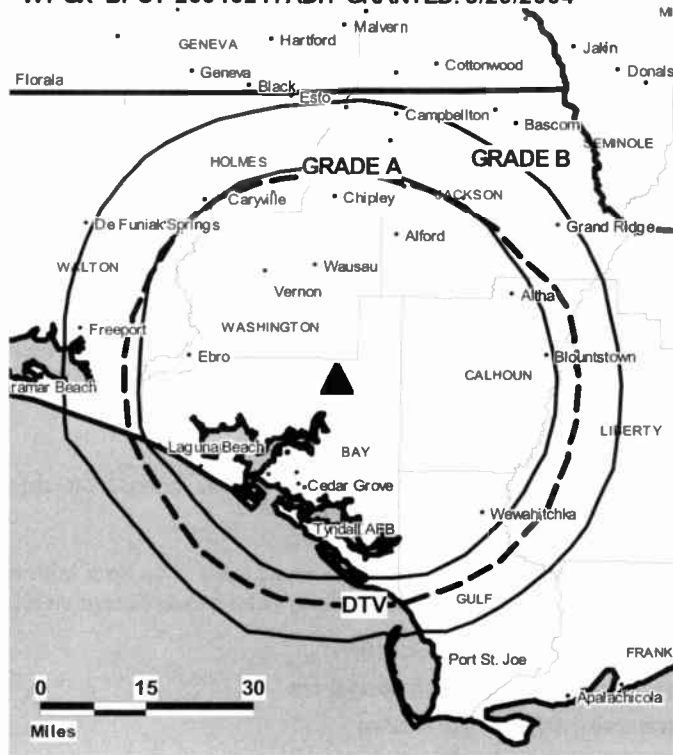
Sue Stewart, Program Director.

Karen Nichols, Marketing & Promotion Director.

Bob Vanepps, Traffic Manager.

City of License: Panama City. **Station DMA:** Panama City, FL. **Rank:** 151.

WPGX BPCT-20040217ADH GRANTED: 3/29/2004



© 2009 Warren Communications News

Circulation © 2008 Nielsen. Coverage based on Nielsen study.

GrandTotal	Cable TV Households	Non-cable TV Households	Total TV Households
Estimated Station Totals *	91,630	48,230	139,860
Average Weekly Circulation (2008)	40,236	15,857	56,093
Average Daily Circulation (2008)			17,152
Station DMA Total	Cable TV Households	Non-cable TV Households	Total TV Households
Estimated Station Totals *	91,630	48,230	139,860
Average Weekly Circulation (2008)	40,236	15,857	56,093
Average Daily Circulation (2008)			17,152

*Estimated station totals are sums of the Nielsen TV and Cable TV household estimates for each county in which the station registers viewing of more than 5% as per the Nielsen Survey Methods.

Florida — Panama City

WPGX-DT Ch. 9

Network Service: FOX.

Licensee: WPGX License Subsidiary LLC, 201 Monroe St., RSA Tower, 20th Floor, Montgomery, AL 36104.

Studio: 637 Luverne Ave., Panama City, FL 32401.

Mailing Address: 637 Luverne Ave, Panama City, FL 32401.

Phone: 850-784-0028. **Fax:** 850-784-1773.

E-mail: dcavileer@wpgxfox28.com

Technical Facilities: Channel No. 9 (186-192 MHz). Authorized power: 2.3-kw visual, aural. Antenna: 466-ft above av. terrain, 444-ft. above ground, 537-ft. above sea level.

Latitude	30°	23'	42"
Longitude	85°	32'	02"

Requests CP for change to 34-kw visual, 738-ft above av. terrain, 727-ft. above ground, 820-ft. above sea level; BPCDT-20080620AKU.

Note: Latitude and longitude coordinates shown are based on the North American Datum of 1927 (NAD 27) as currently required by the Mass Media Bureau of the FCC.

Ownership: Raycom Media Inc. (Group Owner).

Began Operation: Station operating; no on-air date

Represented (legal): Covington & Burling.

Represented (sales): MMT Sales Inc.

Personnel:

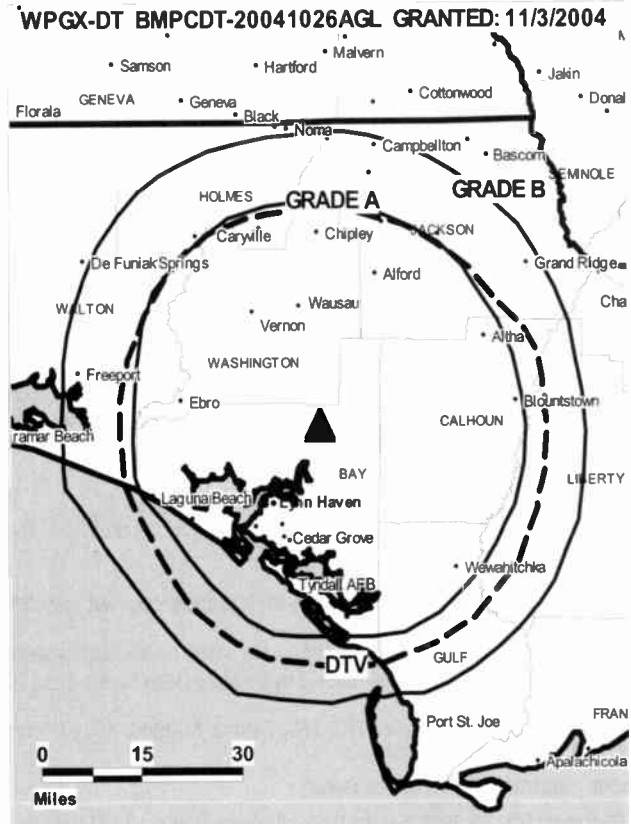
David Cavileer, Vice President & General Manager.

Heather Moore, General & Local Sales Manager.

Al Shook, Chief Engineer.

Sue Stewart, Program Director.

Karen Nichols, Marketing & Promotion Director.



© 2009 Warren Communications News

Bob Vanepps, Traffic Manager.

City of License: Panama City. **Station DMA:** Panama City, FL. **Rank:** 151.

Nielsen Data: Not available.

Florida — Panama City Beach

WPCT Ch. 46

Network Service: IND.

Licensee: Beach TV Properties Inc., PO Box 9556, 8317 Front Beach Rd, Suite 23, Panama City, FL 32417.

Studio: 8317 Front Beach Rd., Suite 23, Panama City Beach, FL 32407.

Mailing Address: 8317 Front Beach Rd., Suite 23, Panama City Beach, FL 32407.

Phone: 850-234-2773. **Fax:** 850-234-1179.

E-mail: brad@tripsmarter.com

Web Site: <http://www.tripsmarter.com/panamacity/multimedia/tv.htm>

Technical Facilities: Channel No. 46 (662-668 MHz). Authorized power: 126-kw max. visual, aural. Antenna: 193-ft above av. terrain, 180-ft. above ground, 197-ft. above sea level.

Latitude	30°	10'	59"
Longitude	85°	46'	42"

Transmitter: Approx. 0.062-mi. S of U.S. Hwy. 98, 1.2-mi. E of Panama City Beach.

Note: Latitude and longitude coordinates shown are based on the North American Datum of 1927 (NAD 27) as currently required by the Mass Media Bureau of the FCC.

Ownership: Beach TV Properties Inc. (Group Owner).

Began Operation: March 20, 1995.

Represented (legal): Garvey Schubert Barer.

Represented (engineering): Dataworld.

Personnel:

Toni Davis, President & Program Director.

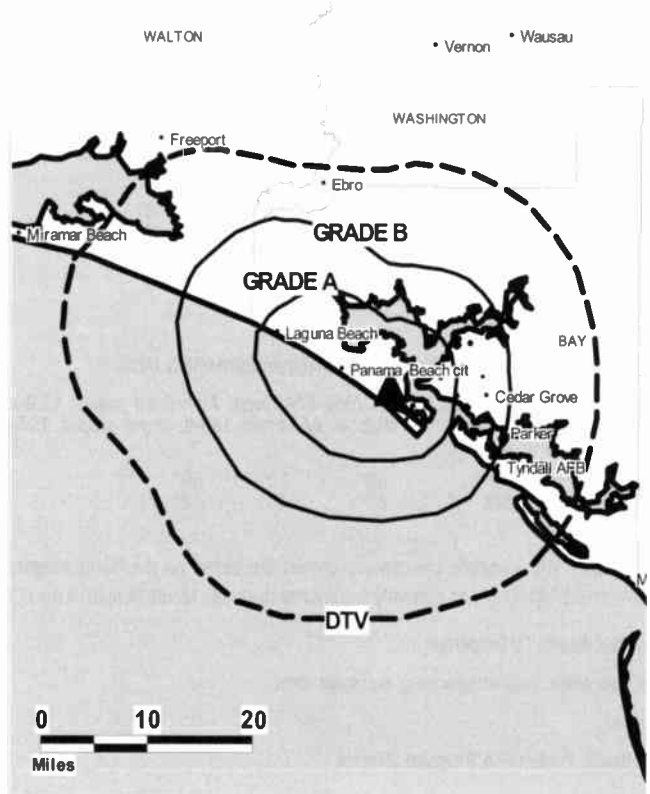
Jud Colley, Vice President & General Manager.

Myron Hines, Vice President, Production.

Mike Hartzog, Vice President & Chief Technology Officer.

Amy Mann, Local Sales Manager.

WPCT BMPCT-19940927KH GRANTED: 1/6/1995



© 2009 Warren Communications News

Randy Peterson, News Director.

Brad Skaret, Chief Engineer.

Bev Copes, Traffic Manager.

City of License: Panama City Beach. Station DMA: Panama City, FL. Rank: 151.

Nielsen Data: Not available.

Florida — Panama City Beach

WPCT-DT Ch. 47

Network Service: IND.

Licensee: Beach TV Properties Inc., PO Box 9556, 8317 Front Beach Rd, Suite 23, Panama City, FL 32417.

Studio: 8317 Front Beach Rd, Ste 23, Panama City Beach, FL 32407.

Mailing Address: 8317 Front Beach Rd, Ste 23, Panama City Beach, FL 32407.

Phone: 850-234-2773. **Fax:** 850-234-1179.

E-mail: brad@tripsmarter.com

Web Site: <http://www.tripsmarter.com/panamacity/multimedia/tv.htm>

Technical Facilities: Channel No. 47 (668-674 MHz). Authorized power: 12.9-kw max. visual, aural. Antenna: 194-ft above av. terrain, 180-ft. above ground, 197-ft. above sea level.

Latitude	30°	10'	59"
Longitude	85°	46'	42"

Note: Latitude and longitude coordinates shown are based on the North American Datum of 1927 (NAD 27) as currently required by the Mass Media Bureau of the FCC.

Ownership: Beach TV Properties Inc.

Began Operation: Station operating; no on-air date.

Personnel:

Toni Davis, President & Program Director.

Jud Colley, Vice President & General Manager.

Myron Hines, Vice President, Production.

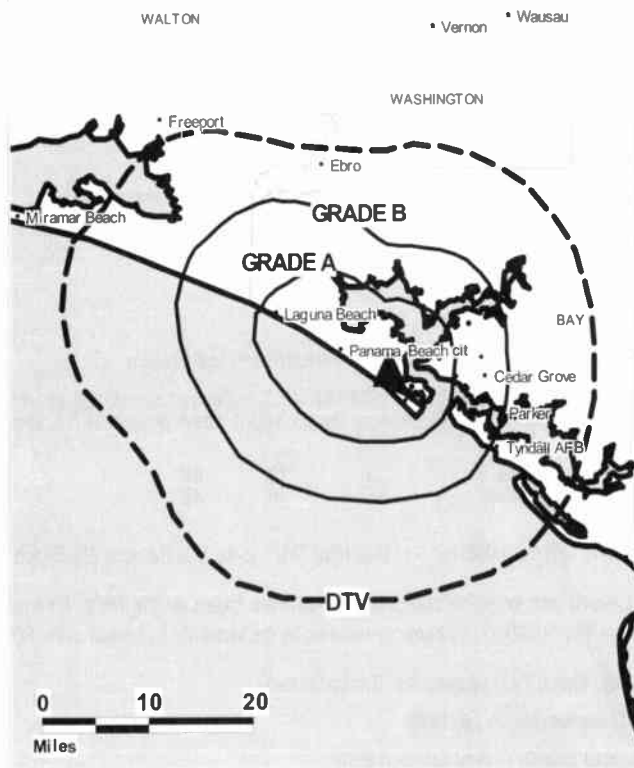
Mike Hartzog, Vice President & Chief Technology Officer.

Amy Mann, Local Sales Manager.

Randy Peterson, News Director.

Brad Skaret, Chief Engineer.

WPCT-DT BMPCDT-20020715AA Y GRANTED: 10/17/2002



Bev Copes, Traffic Manager.

City of License: Panama City Beach. **Station DMA:** Panama City, FL. **Rank:** 151.

Nielsen Data: Not available.

WEAR-DT
Ch. 17

Network Service: ABC.

Licensee: WEAR Licensee LLC, 10706 Beaver Dam Rd, Cockeysville, MD 21030.

Studio: 4990 Mobile Hwy., Pensacola, FL 32506.

Mailing Address: PO Box 12278, Pensacola, FL 32591.

Phone: 850-456-3333. **Fax:** 850-455-0159.

E-mail: joesmith@wear.sbgnet.com

Web Site: http://www.weartv.com

Technical Facilities: Channel No. 17 (488-494 MHz). Authorized power: 1000-kw max. visual, aural. Antenna: 1900-ft above av. terrain, 1861-ft. above ground, 2008-ft. above sea level.

Latitude	30°	36'	45"
Longitude	87°	38'	43"

Note: Latitude and longitude coordinates shown are based on the North American Datum of 1927 (NAD 27) as currently required by the Mass Media Bureau of the FCC.

Multichannel TV Sound: Stereo only.

Ownership: Sinclair Broadcast Group Inc. (Group Owner).

Began Operation: Station operating; no on-air date

Represented (sales): Katz Media Group.

Personnel:

Carl Leahy, President & General Manager.

J. Landon Smith, Operations Manager.

Deb Currie, General Sales Manager.

Denise Dyson, Local Sales Manager.

Robyn Kurpui, Local Sales Manager.

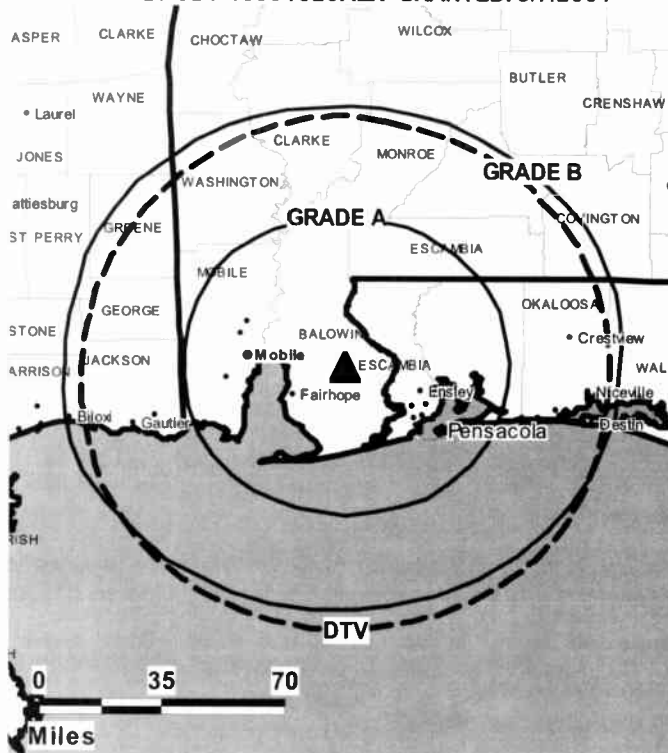
John Merrill, National Sales Manager.

Kyle Brinkman, News Director.

Dave Brown, Chief Engineer.

Sharee Rich, Business Manager.

WEAR-DT BPCDT-19991028AEX GRANTED: 5/7/2001



© 2009 Warren Communications News

Kathy Dunagan, Promotion Director.

Daniel Pennington, Creative Services Director.

Lawanda Blunt, Traffic Manager.

Sue Straughn, Public Services Director.

City of License: Pensacola.

Station DMA: Mobile, AL-Pensacola (Fort Walton Beach), FL. Rank: 60.

Nielsen Data: Not available.

WEAR-TV
Ch. 3

Network Service: ABC.

Licensee: WEAR Licensee LLC, 10706 Beaver Dam Rd, Cockeysville, MD 21030.

Studio: 4990 Mobile Hwy., Pensacola, FL 32506.

Mailing Address: PO Box 12278, Pensacola, FL 32591.

Phone: 850-456-3333. Fax: 850-455-0159.

E-mail: joesmith@wear.sbgnet.com

Web Site: http://www.wear.tv.com

Technical Facilities: Channel No. 3 (60-66 MHz). Authorized power: 100-kw visual, aural. Antenna: 1886-ft above av. terrain, 1847-ft. above ground, 1994-ft. above sea level.

Latitude 30° 36' 45"
Longitude 87° 38' 43"

Transmitter: 9.2-km. NE of Robertsdale.

Note: Latitude and longitude coordinates shown are based on the North American Datum of 1927 (NAD 27) as currently required by the Mass Media Bureau of the FCC.

Satellite Earth Stations: Transmitter Larcum; Harris, 6.1-meter C-band; Andrew, 7.3-meter C-band; Vertex, 4-meter Ku-band; Andrew, 4.5-meter C-band; Paraclype, 5-meter KC-band.

SNG Mobile Dish: BMS, C-band.

Ownership: Sinclair Broadcast Group Inc. (Group Owner).

Began Operation: January 13, 1954. Sale to present owner by William G. Evans, Trustee for Heritage Media Corp., approved by FCC October 8, 1997 (Television Digest, Vol. 37:29). Sale to Heritage Media Corp. by Rollins Communications approved by FCC September 19, 1986. Sale to Rollins Communications by Charles W. Smith, Mel Wheeler & associates approved by FCC May 6, 1959 (Vol. 15:14, 19).

Represented (sales): Katz Media Group.

Represented (legal): Pillsbury Winthrop Shaw Pittman LLP.

Personnel:

Carl Leahy, President & General Manager.

J. Landon Smith, Operations Manager.

Deb Currie, General Sales Manager.

Denise Oyson, Local Sales Manager.

Robyn Kurpui, Local Sales Manager.

John Merrill, National Sales Manager.

Kyle Brinkman, News Director.

Dave Brown, Chief Engineer.

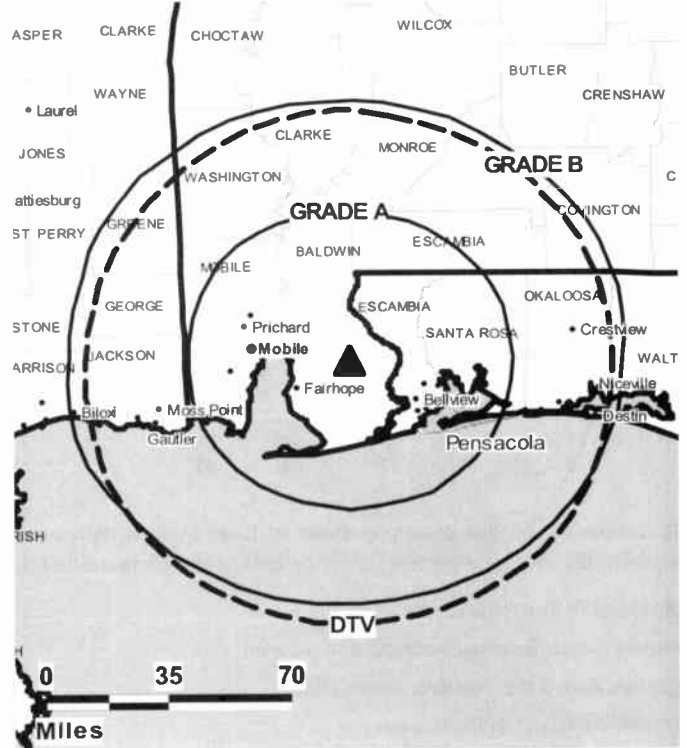
Sharee Rich, Business Manager.

Kathy Dunagan, Promotion Director.

Daniel Pennington, Creative Services Director.

Lawanda Blunt, Traffic Manager.

WEAR-TV BPCT-20021004AAB GRANTED: 12/2/2002



© 2009 Warren Communications News

Sue Straughn, Public Service Director.

City of License: Pensacola.

Station DMA: Mobile, AL-Pensacola (Fort Walton Beach), FL. Rank: 60.

Circulation © 2008 Nielsen. Coverage based on Nielsen study.

GrandTotal	Cable TV Households	Non-cable TV Households	Total TV Households
Estimated Station Totals *	372,820	213,890	586,710
Average Weekly Circulation (2008)	205,473	112,669	318,142
Average Daily Circulation (2008)			154,528
Station DMA Total	Cable TV Households	Non-cable TV Households	Total TV Households
Estimated Station Totals *	313,420	193,330	506,750
Average Weekly Circulation (2008)	200,557	111,378	311,935
Average Daily Circulation (2008)			152,832
Other DMA Total	Cable TV Households	Non-cable TV Households	Total TV Households
Estimated Station Totals *	59,400	20,560	79,960
Average Weekly Circulation (2008)	4,916	1,291	6,207
Average Daily Circulation (2008)			1,696

*Estimated station totals are sums of the Nielsen TV and Cable TV household estimates for each county in which the station registers viewing of more than 5% as per the Nielsen Survey Methods.

WHBR
Ch. 33

Network Service: IND.

Licensee: Christian TV Corp. of Pensacola/Mobile Inc., PO Box 2633, Pensacola, FL 32513.

Studio: 6500 Pensacola Blvd., Pensacola, FL 32505.

Mailing Address: 6500 Pensacola Blvd., Pensacola, FL 32505.

Phone: 850-473-8633. **Fax:** 850-473-8631.

E-mail: dmayo@whbr.org

Web Site: http://www.whbr.org

Technical Facilities: Channel No. 33 (584-590 MHz). Authorized power: 3470-kw max. visual, aural. Antenna: 1362-ft above av. terrain, 1322-ft. above ground, 1470-ft. above sea level.

Latitude	30°	36'	45"
Longitude	87°	38'	43"

Note: Latitude and longitude coordinates shown are based on the North American Datum of 1927 (NAD 27) as currently required by the Mass Media Bureau of the FCC.

Satellite Earth Station: Transmitter Acrodyne; RCA, 10-meter Ku-band.

Ownership: Christian Television Network Inc. (Group Owner).

Began Operation: January 26, 1986. Sale to present owner by Harbour Broadcasting Corp. approved by FCC October 16, 1984.

Represented (legal): Hardy, Carey, Chautin & Balkin LLP.

Represented (engineering): Cohen Dippell & Everist PC.

Personnel:

David L. Mayo Jr., General Manager.

Jimmy Chivers, Chief Engineer.

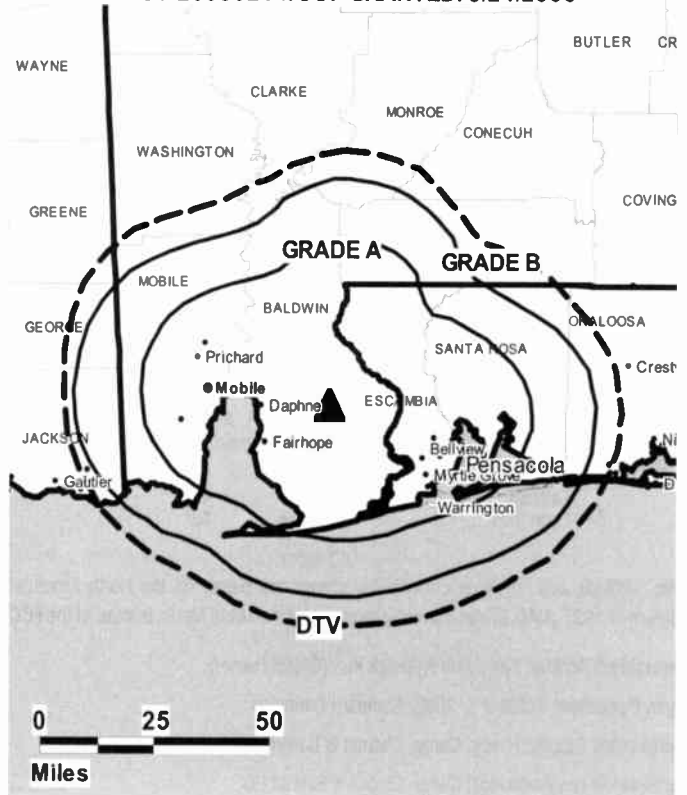
Kay Arrant, Program Director, Traffic & Office Manager.

John Lovrien, Production Manager.

City of License: Pensacola.

Station DMA: Mobile, AL-Pensacola (Fort Walton Beach), FL. **Rank:** 60.

WHBR BPCT-20050214AAX GRANTED: 5/24/2006



© 2009 Warren Communications News

Circulation © 2008 Nielsen. Coverage based on Nielsen study.

GrandTotal	Cable TV Households	Non-cable TV Households	Total TV Households
Estimated Station Totals *	209,570	0	209,570
Average Weekly Circulation (2008)	11,845	0	11,845
Average Daily Circulation (2008)			2,710

Station DMA Total	Cable TV Households	Non-cable TV Households	Total TV Households
Estimated Station Totals *	209,570	0	209,570
Average Weekly Circulation (2008)	11,845	0	11,845
Average Daily Circulation (2008)			2,710

*Estimated station totals are sums of the Nielsen TV and Cable TV household estimates for each county in which the station registers viewing of more than 5% as per the Nielsen Survey Methods.

WHBR-DT
Ch. 34

Network Service: IND.

Licensee: Christian TV Corp. of Pensacola/Mobile Inc., PO Box 2633, Pensacola, FL 32513.

Studio: 6500 Pensacola Blvd., Pensacola, FL 32513.

Mailing Address: 6500 Pensacola Blvd., Pensacola, FL 32505.

Phone: 850-483-8633. **Fax:** 850-473-8631.

E-mail: dmayo@whbr.org

Web Site: <http://www.whbr.org>

Technical Facilities: Channel No. 34 (590-596 MHz). Authorized power: 1000-kw max. visual, aural. Antenna: 1362-ft above av. terrain, 1322-ft. above ground, 1469-ft. above sea level.

Latitude	30°	36'	45"
Longitude	87°	38'	43"

Note: Latitude and longitude coordinates shown are based on the North American Datum of 1927 (NAD 27) as currently required by the Mass Media Bureau of the FCC.

Ownership: Christian Television Network Inc. (Group Owner).

Began Operation: October 1, 2002. Standard Definition.

Represented (legal): Hardy, Carey, Chautin & Balkin LLP.

Represented (engineering): Cohen Dippell & Everist PC.

Personnel:

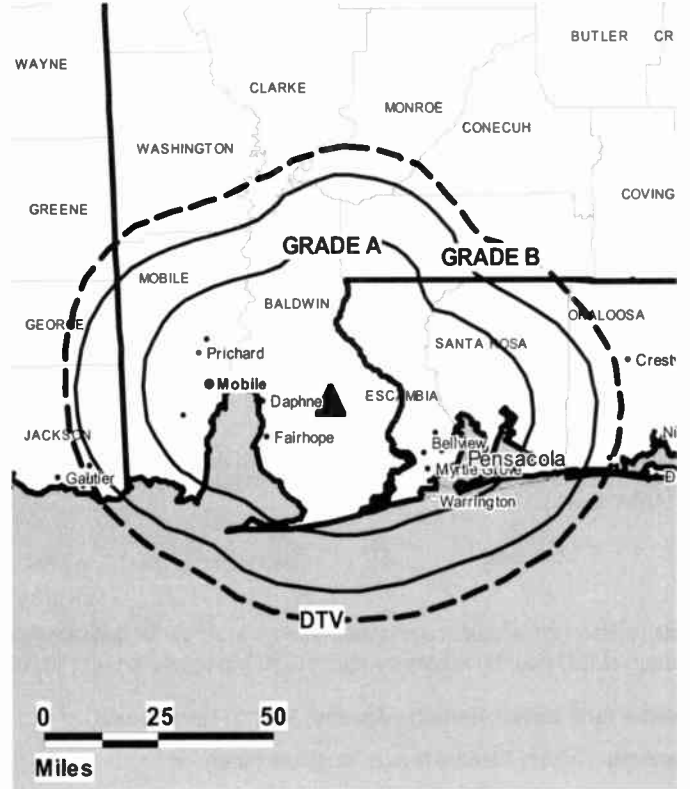
David L. Mayo Jr., General Manager.

Jimmy Chivers, Chief Engineer.

Kay Arrant, Program Director, Traffic & Office Manager.

John Lovrien, Production Director.

WHBR-DT BMPCDT-20050211AAQ GRANTED: 3/10/2005



© 2009 Warren Communications News

City of License: Pensacola.

Station DMA: Mobile, AL-Pensacola (Fort Walton Beach), FL. Rank: 60.

Nielsen Data: Not available.

WJTC
Ch. 44

Network Service: IND.

Licensee: Newport Television License LLC, 460 Nichols Rd, Ste 250, Kansas City, MO 64112.

Studio: 661 Azalea Rd., Mobile, AL 36609.

Mailing Address: 661 Azalea Rd., Mobile, AL 36609.

Phone: 251-602-1513; 251-602-1500; 251-602-1544. **Fax:** 251-602-1547.

Web Site: <http://www.utv44.com/>

Technical Facilities: Channel No. 44 (650-656 MHz). Authorized power: 3310-kw visual, 331-kw aural. Antenna: 1499-ft above av. terrain, 1473-ft. above ground, 1608-ft. above sea level.

Latitude 30° 35' 16"
Longitude 87° 33' 13"

Note: Latitude and longitude coordinates shown are based on the North American Datum of 1927 (NAD 27) as currently required by the Mass Media Bureau of the FCC.

Satellite Earth Stations: Transmitter Comark; Comtech, 7-meter C-band; RCA, 3.5-meter Ku-band; Comtech, 5-meter C-band; RCA, Pinzone receivers.

Ownership: Newport Television LLC (Group Owner).

Began Operation: December 24, 1984. Sale to present owner by Clear Channel Communications Inc. approved by FCC November 29, 2007. Sale to Clear Channel Communications Inc. by Mercury Broadcasting Co. Inc. approved by FCC March 21, 2001. Sale to Mercury Broadcasting Co. Inc. by Channel 44 Ltd. approved by FCC March 30, 1992. Sale to Channel 44 Ltd. by Camex TV Inc. approved by FCC November 7, 1988.

Represented (legal): Covington & Burling.

Represented (sales): Katz Media Group.

Personnel:

Bob Franklin, Vice President & General Manager.

Shea Grandquest, Sales Director.

Meg Moreland, Local Sales Manager.

Rick Phillips, National Sales Manager.

Tim Reid, Chief Engineer.

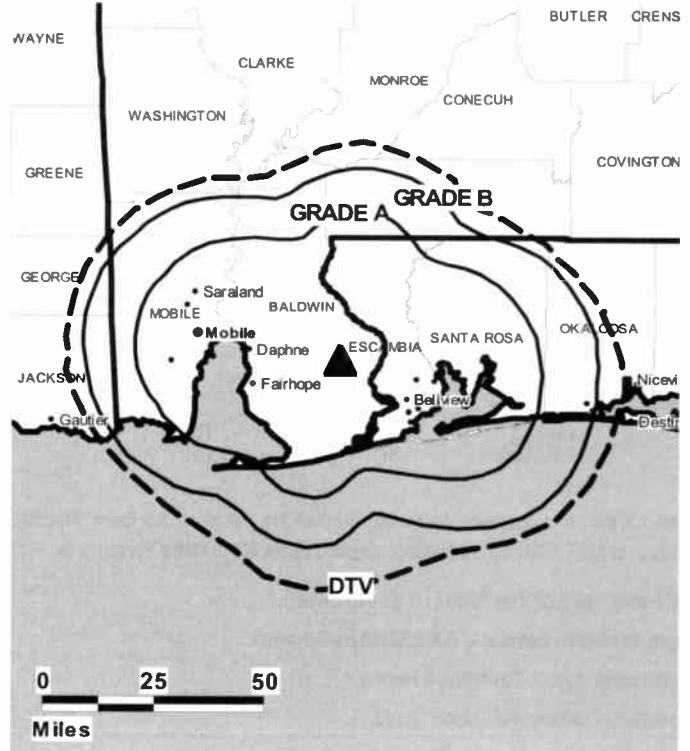
Leah Allen, Business Manager.

Beth Parsons, Program Director.

Kristin Mosley, Promotion Manager.

Karen Miller, Traffic Manager.

WJTC BPCT-20020322ABJ GRANTED: 6/20/2002



© 2009 Warren Communications News

City of License: Pensacola.

Station DMA: Mobile, AL-Pensacola (Fort Walton Beach), FL. Rank: 60.

Circulation © 2008 Nielsen. Coverage based on Nielsen study.

GrandTotal	Cable TV Households	Non-cable TV Households	Total TV Households
Estimated Station Totals *	308,750	193,330	502,080
Average Weekly Circulation (2008)	54,827	34,863	89,690
Average Daily Circulation (2008)			26,189
Station DMA Total	Cable TV Households	Non-cable TV Households	Total TV Households
Estimated Station Totals *	308,750	193,330	502,080
Average Weekly Circulation (2008)	54,827	34,863	89,690
Average Daily Circulation (2008)			26,189

*Estimated station totals are sums of the Nielsen TV and Cable TV household estimates for each county in which the station registers viewing of more than 5% as per the Nielsen Survey Methods.

WJTC-DT

Ch. 45

Network Service: IND.

Licensee: Newport Television License LLC, 460 Nichols Rd, Ste 250, Kansas City, MO 64112.

Studio: 661 Azalea Rd., Mobile, AL 36609.

Mailing Address: 661 Azalea Rd., Mobile, AL 36609.

Phone: 251-602-1513; 251-602-1500; 251-602-1544. **Fax:** 251-602-1547.

Web Site: <http://www.utv44.com/>

Technical Facilities: Channel No. 45 (656-662 MHz). Authorized power: 1000-kw max. visual, aural. Antenna: 1499-ft above av. terrain, 1473-ft. above ground, 1608-ft. above sea level.

Latitude	30°	35'	18"
Longitude	87°	33'	16"

Note: Latitude and longitude coordinates shown are based on the North American Datum of 1927 (NAD 27) as currently required by the Mass Media Bureau of the FCC.

Ownership: Newport Television LLC (Group Owner).

Began Operation: October 1, 2002. Standard Definition.

Represented (legal): Covington & Burling.

Represented (sales): Katz Media Group.

Personnel:

Bob Franklin, Vice President & General Manager.

Shea Grandquest, Sales Director.

Meg Moreland, Local Sales Manager.

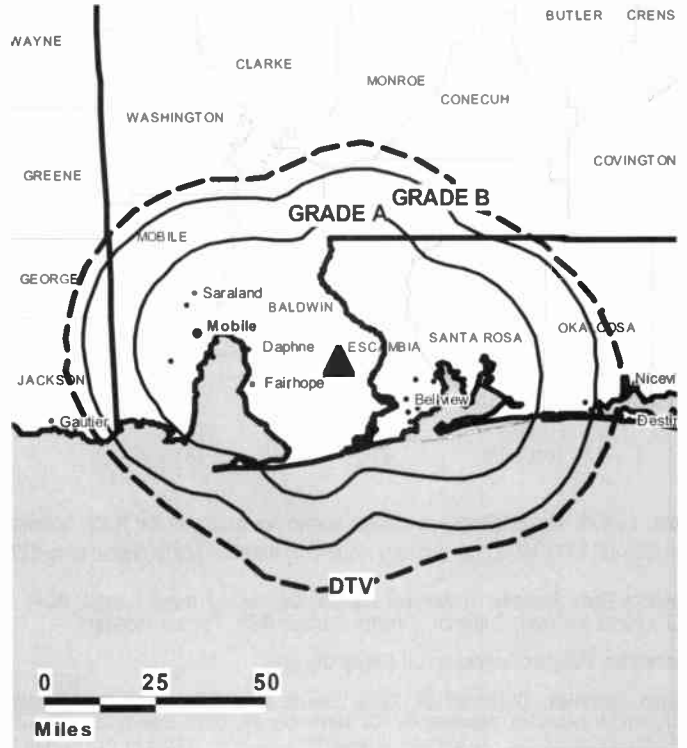
Rick Phillips, National Sales Manager.

Tim Reid, Chief Engineer.

Leah Allen, Business Manager.

Beth Parsons, Program Director.

WJTC-DT B MPCDT-20010926AAB GRANTED: 7/22/2002



© 2009 Warren Communications News

Kristin Mosley, Promotion Manager.

Karen Miller, Traffic Manager.

City of License: Pensacola.

Station DMA: Mobile, AL-Pensacola (Fort Walton Beach), FL. **Rank:** 60.

Nielsen Data: Not available.

WWSB
Ch. 40

Network Service: ABC.

Licensee: WWSB License LLC, 1477 10th St., Sarasota, FL 34236-4048.

Studio: 1477 10th St., Sarasota, FL 34236.

Mailing Address: 1477 10th St., Sarasota, FL 34236.

Phone: 941-552-0777. **Fax:** 941-924-3971.

E-mail: jbenninghoff@wwsb.tv

Web Site: http://www.wwsb.tv

Technical Facilities: Channel No. 40 (626-632 MHz). Authorized power: 2871-kw visual, 287.1-kw aural. Antenna: 771-ft above av. terrain, 814-ft. above ground, 849-ft. above sea level.

Latitude 27° 33' 27"
Longitude 82° 21' 59"

Transmitter: 4.2-mi. ESE of Parrish.

Note: Latitude and longitude coordinates shown are based on the North American Datum of 1927 (NAD 27) as currently required by the Mass Media Bureau of the FCC.

Multichannel TV Sound: Separate audio program.

Satellite Earth Stations: Vertex, 6.1-meter Ku-band; Microdyne, 7-meter C-band; Andrew, 7.2-meter C-band; Scientific-Atlanta, 4.5-meter C-band; Andrew, 4.5-meter C-band; Scientific-Atlanta, RCA, Microdyne, Andrew receivers.

Ownership: Southern Broadcast Corp. of Sarasota (Group Owner).

Began Operation: October 23, 1971. Sale to present owner by Robert R. Nelson, et al., approved by FCC November 13, 1985.

Represented (sales): Katz Media Group.

Represented (legal): Leibowitz & Associates PA.

Represented (engineering): du Treil, Lundin & Rackley Inc.

Personnel:

Manny Calvo, President & General Manager.

Jason Wildenstein, Operations Manager.

Vann Smith, General Sales Manager.

Julie Shaffer, National Sales Manager.

Kay Mathers, News Director.

John Collinson, Chief Engineer.

Jeff Benninghoff, Station & Business Manager.

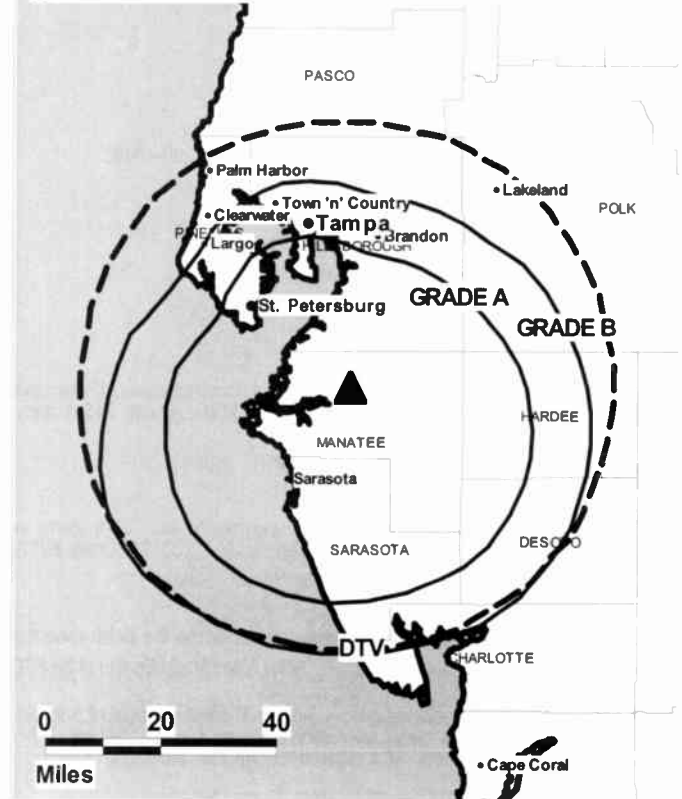
Colleen Marone, Programming Manager.

Claudia Gutknecht, Traffic Manager.

Jack Dillon, Engineering Director.

Gilda Dennis, Marketing Director.

WWSB BPCT-19991012AAS GRANTED: 7/31/2000



© 2009 Warren Communications News

City of License: Sarasota. **Station DMA:** Tampa-St. Petersburg (Sarasota), FL.

Rank: 13.

Circulation © 2008 Nielsen. Coverage based on Nielsen study.

GrandTotal	Cable TV Households	Non-cable TV Households	Total TV Households
Estimated Station Totals *	291,450	64,470	355,920
Average Weekly Circulation (2008)	135,690	16,057	151,747
Average Daily Circulation (2008)			75,199
Station DMA Total	Cable TV Households	Non-cable TV Households	Total TV Households
Estimated Station Totals *	243,860	64,470	308,330
Average Weekly Circulation (2008)	129,318	16,057	145,375
Average Daily Circulation (2008)			73,554
Other DMA Total	Cable TV Households	Non-cable TV Households	Total TV Households
Estimated Station Totals *	47,590	0	47,590
Average Weekly Circulation (2008)	6,372	0	6,372
Average Daily Circulation (2008)			1,645

*Estimated station totals are sums of the Nielsen TV and Cable TV household estimates for each county in which the station registers viewing of more than 5% as per the Nielsen Survey Methods.

WWSB-DT
Ch. 52

Network Service: ABC.

Licensee: WWSB License LLC, 1477 10th St., Sarasota, FL 34236-4048.

Studio: 1477 10th St., Sarasota, FL 34236.

Mailing Address: 1477 10th St., Sarasota, FL 34236.

Phone: 941-552-0777. **Fax:** 941-924-3971.

E-mail: jbenninghoff@wwsb.tv

Web Site: <http://www.wwsb.tv>

Technical Facilities: Channel No. 52 (698-704 MHz). Authorized power: 12-kw max. visual, aural. Antenna: 702-ft above av. terrain, 709-ft. above ground, 745-ft. above sea level.

Latitude	27°	33'	21"
Longitude	82°	21'	49"

Holds CP for change to channel number 24, 90-kw max. visual, 768-ft above av. terrain, 781-ft. above ground, 817-ft. above sea level; lat. 27° 33' 21", long. 82° 21' 48", BPCDT-20080212AAB.

Note: Latitude and longitude coordinates shown are based on the North American Datum of 1927 (NAD 27) as currently required by the Mass Media Bureau of the FCC.

Satellite Earth Stations: Scientific-Atlanta, 4.5-meter C-band; Andrew, 4.5-meter C-band; Vertex, 6.1-meter Ku-band; Microdyne, 7-meter C-band; Andrew, 7.2-meter C-band; Scientific-Atlanta, RCA, Microdyne, Andrew receivers.

Ownership: Southern Broadcast Corp. of Sarasota (Group Owner).

Began Operation: November 1, 2002. Standard Definition.

Represented (legal): Leibowitz & Associates PA.

Represented (sales): Katz Media Group.

Personnel:

Manny Calvo, President & General Manager.

Jason Wildenstein, Operations Manager.

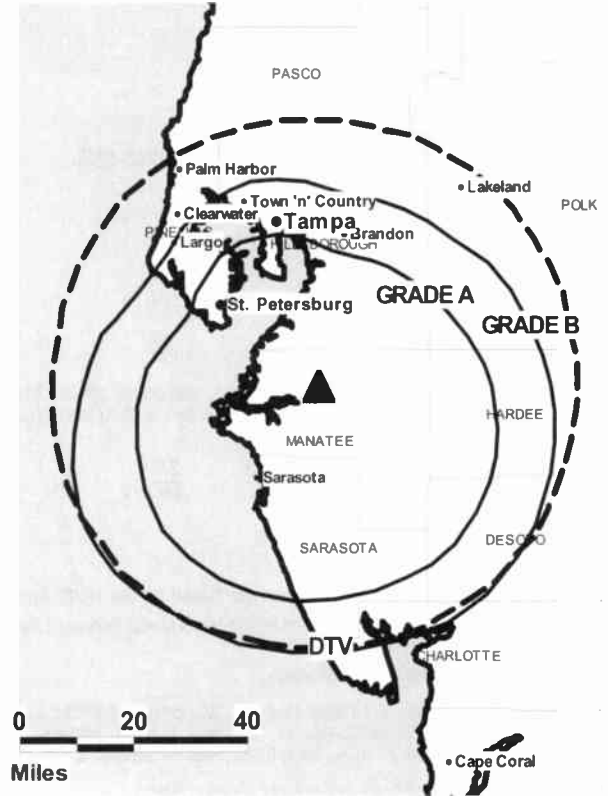
Vann Smith, General Sales Manager.

Julie Shaffer, National Sales Manager.

Kay Mathers, News Director.

John Collinson, Chief Engineer.

WWSB-DT BPCDT-20080212AAB GRANTED: 2/26/2008



© 2009 Warren Communications News

Jeff Benninghoff, Station & Business Manager.

Colleen Marone, Programming Manager.

Claudia Gutknecht, Traffic Manager.

Jack Dillon, Engineering Director.

Gilda Dennis, Marketing Director.

City of License: Sarasota. **Station DMA:** Tampa-St. Petersburg (Sarasota), FL.

Rank: 13.

Nielsen Data: Not available.

Florida — St. Petersburg

WTOG Ch. 44

Network Service: CW.

Licensee: Viacom International Inc., 2000 K St. NW, Suite 725, Washington, DC 20006.

Studio: 365 105th Terrace NE, St. Petersburg, FL 33716.

Mailing Address: 365 105th Terrace NE, St. Petersburg, FL 33716.

Phone: 727-576-4444. **Fax:** 727-576-3799.

E-mail: cw44@wtogtv.com

Web Site: http://cw44.com/

Technical Facilities: Channel No. 44 (650-656 MHz). Authorized power: 5000-kw max. visual, 500-kw aural. Antenna: 1490-ft above av. terrain, 1480-ft. above ground, 1555-ft. above sea level.

Latitude 27° 49' 46"
Longitude 82° 15' 59"

Transmitter: 13310 Rhodine Rd., approx. 4-mi. SE of Riverview.

Note: Latitude and longitude coordinates shown are based on the North American Datum of 1927 (NAD 27) as currently required by the Mass Media Bureau of the FCC.

Satellite Earth Stations: Transmitter Comark; Harris, 6.1-meter C-band; Micro-dyne, 7-meter C-band; Agile Omni receivers.

Ownership: CBS Corp. (Group Owner).

Began Operation: November 4, 1968.

Represented (sales): TeleRep Inc.

Personnel:

Steve Soldinger, Vice President & General Manager.

Laura Caruso, Vice President, Station Manager & Sales Director.

Ron Schruft, Local Sales Manager.

Ron Bartholomew, National Sales Manager.

Bob Sink, Chief Engineer.

Donna Schenkel, Business Manager.

Chris Wolf, Programming & Creative Services Director.

Erma Chaney, Marketing & Public Affairs Director.

Courtney Kuhn, Promotions Marketing Coordinator.

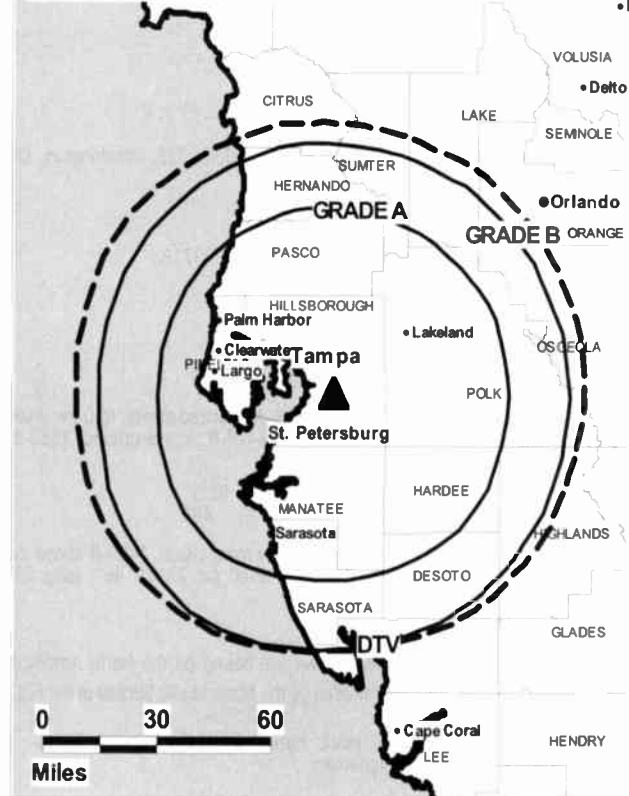
Greg Blackburn, Creative Services Manager.

Stephen Tolomeo, Traffic Manager.

City of License: St. Petersburg. **Station DMA:** Tampa-St. Petersburg (Sarasota), FL.

Rank: 13.

WTOG BPCT-19990416KG GRANTED: 4/18/2000



© 2009 Warren Communications News

Circulation © 2008 Nielsen. Coverage based on Nielsen study.

GrandTotal	Cable TV Households	Non-cable TV Households	Total TV Households
Estimated Station Totals *	1,328,700	458,150	1,786,850
Average Weekly Circulation (2008)	375,594	154,838	530,432
Average Daily Circulation (2008)			177,853
Station DMA Total	Cable TV Households	Non-cable TV Households	Total TV Households
Estimated Station Totals *	1,325,740	450,090	1,775,830
Average Weekly Circulation (2008)	375,425	153,911	529,336
Average Daily Circulation (2008)			177,484
Other DMA Total	Cable TV Households	Non-cable TV Households	Total TV Households
Estimated Station Totals *	2,960	8,060	11,020
Average Weekly Circulation (2008)	169	927	1,096
Average Daily Circulation (2008)			369

*Estimated station totals are sums of the Nielsen TV and Cable TV household estimates for each county in which the station registers viewing of more than 5% as per the Nielsen Survey Methods.

WTOG-DT
Ch. 59

Network Service: CW.

Licensee: Viacom International Inc., 2000 K St. NW, Suite 725, Washington, DC 20006.

Studio: 365 105th Terrace NE, St. Petersburg, FL 33716.

Mailing Address: 365 105th Terrace NE, St. Petersburg, FL 33716.

Phone: 727-576-4444. **Fax:** 727-577-3799.

E-mail: cw44@wtogtv.com

Web Site: http://cw44.com/

Technical Facilities: Channel No. 59 (740-746 MHz). Authorized power: 600-kw max. visual, aural. Antenna: 1486-ft above av. terrain, 1478-ft. above ground, 1553-ft. above sea level.

Latitude	27°	50'	52.5"
Longitude	82°	15'	48"

Holds CP for change to channel number 44, 370-kw max. visual, 1489-ft above av. terrain, 1480-ft. above ground, 1555-ft. above sea level; lat. 27° 49' 46", long. 82° 15' 59", BPCDT-20080328ADI.

Note: Latitude and longitude coordinates shown are based on the North American Datum of 1927 (NAD 27) as currently required by the Mass Media Bureau of the FCC.

Satellite Earth Stations: Transmitter Comark; Harris, 6.1-meter C-band; Microdyne, 7-meter C-band; Agile Omni receivers.

Ownership: CBS Corp. (Group Owner).

Began Operation: May 1, 2002. High Definition. Station plans to broadcast digitally on its analog channel allotment.

Represented (sales): TeleRep Inc.

Represented (legal): Viacom Inc.

Represented (engineering): Hammett & Edison Inc.

Personnel:

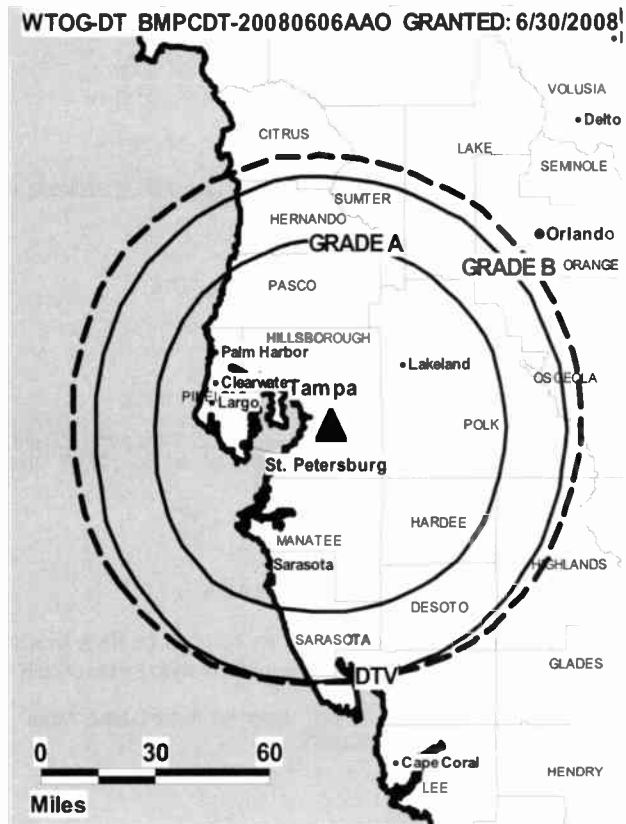
Steve Soldinger, Vice President & General Manager.

Laura Caruso, Vice President, Station Manager & Sales Director.

Ron Schrutt, Local Sales Manager.

Ron Bartholomew, National Sales Manager.

Bob Sink, Chief Engineer.



© 2009 Warren Communications News

Donna Schenkel, Business Manager.

Chris Wolf, Programming & Creative Services Director.

Erma Chaney, Marketing & Public Affairs Director.

Courtney Kuhn, Promotions Marketing Coordinator.

Greg Blackburn, Creative Services Manager.

Stephen Tolomeo, Traffic Manager.

City of License: St. Petersburg. **Station DMA:** Tampa-St. Petersburg (Sarasota), FL.

Rank: 13.

Nielsen Data: Not available.

Florida — St. Petersburg

**WTSP
Ch. 10**

Network Service: CBS.

Licensee: Pacific & Southern Co. Inc., 1100 Wilson Blvd, Arlington, VA 22234.

Studio: 11450 Gandy Blvd., St. Petersburg, FL 33702.

Mailing Address: PO Box 10000, St. Petersburg, FL 33733.

Phone: 727-577-1010. **Fax:** 727-578-7637.

E-mail: desk@tampabays10.com

Web Site: http://www.tampabays10.com

Technical Facilities: Channel No. 10 (192-198 MHz). Authorized power: 316-kw visual, 31.6-kw aural. Antenna: 1501-ft above av. terrain, 1504-ft. above ground, 1512-ft. above sea level.

Latitude 28° 11' 004"
Longitude 82° 45' 39"

Holds CP for change to 1499-ft above av. terrain, 1502-ft. above ground, 1513-ft. above sea level; BPCT-20041025ADK.

Transmitter: 2.6-mi. N of Tarpon Springs.

Note: Latitude and longitude coordinates shown are based on the North American Datum of 1927 (NAD 27) as currently required by the Mass Media Bureau of the FCC.

Satellite Earth Stations: Transmitter Harris; Andrew, 7.3-meter C-band; Harris, 9-meter C-band; Microdyne, 5-meter Ku-band; AFC, 5-meter Ku-band; Microdyne, Harris, Avantek receivers.

SNM Mobile Dish: Dalsat, 3.7-meter Ku-band.

Ownership: Gannett Co. Inc. (Group Owner).

Began Operation: July 18, 1965. Initially broadcast on interim basis; full time ABC, September 1, 1965. Merger of Rahall Communications with Gulf United approved by FCC July 27, 1978 (Television Digest, Vol. 17:35). Sale to Taft Television & Radio by Gulf United approved by FCC May 30, 1985 (Vol. 25:5, 20, 22). Sale to Citicasters Inc. approved by FCC October 2, 1987 (Vol. 27:16, 18, 23, 30, 41). Sale to Jacor Communications Inc. by Citicasters Inc. approved by FCC September 17, 1996 (Vol. 36:39). Sale to present owner by Jacor Communications approved by FCC (Vol. 36:40).

Represented (sales): Blair Television.

Represented (legal): Wiley Rein LLP.

Personnel:

Sam Rosenwasser, President & General Manager.

Robert Eckleman, General Sales Manager.

Gary Gardner, National Sales Manager.

Darren Richards, Vice President, News.

Gerald Michel, Vice President, Engineering.

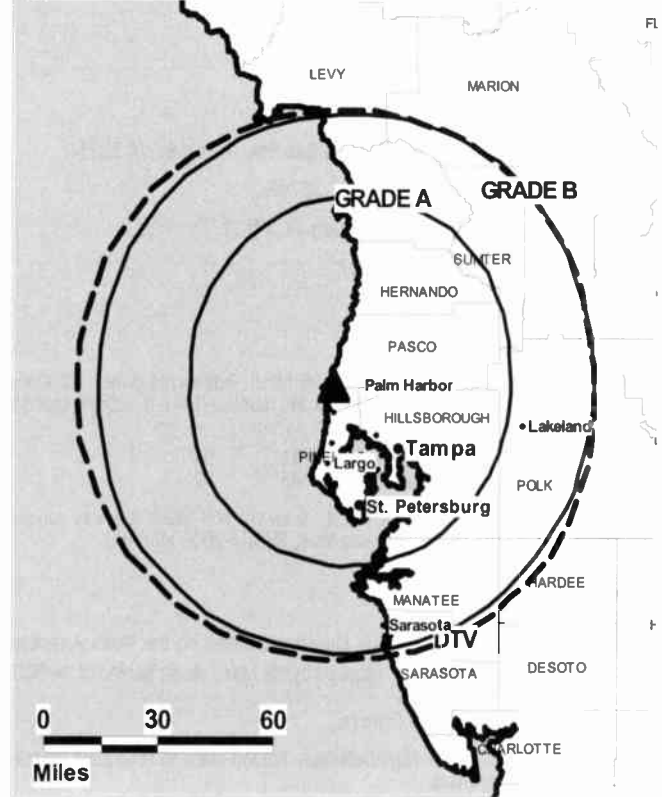
Dan Reynolds, Vice President, Business.

Ellen Parent Lasher, Program & Community Relations Director.

Pete Nikiel, Marketing & Promotion Director.

Lee Griffen, Production Manager.

WTSP BPCT-20041025ADK GRANTED: 5/10/2005



© 2009 Warren Communications News

Michael Shea, Traffic Manager.

City of License: St. Petersburg. **Station DMA:** Tampa-St. Petersburg (Sarasota), FL.

Rank: 13.

Circulation © 2008 Nielsen. Coverage based on Nielsen study.

GrandTotal	Cable TV Households	Non-cable TV Households	Total TV Households
Estimated Station Totals *	1,328,700	458,160	1,786,860
Average Weekly Circulation (2008)	899,181	254,624	1,153,805
Average Daily Circulation (2008)			566,548
Station DMA Total	Cable TV Households	Non-cable TV Households	Total TV Households
Estimated Station Totals *	1,325,740	450,090	1,775,830
Average Weekly Circulation (2008)	898,888	253,535	1,152,423
Average Daily Circulation (2008)			566,312
Other DMA Total	Cable TV Households	Non-cable TV Households	Total TV Households
Estimated Station Totals *	2,960	8,070	11,030
Average Weekly Circulation (2008)	293	1,089	1,382
Average Daily Circulation (2008)			236

*Estimated station totals are sums of the Nielsen TV and Cable TV household estimates for each county in which the station registers viewing of more than 5% as per the Nielsen Survey Methods.

WTSP-DT
Ch. 24

Network Service: CBS.

Licensee: Pacific & Southern Co. Inc., 1100 Wilson Blvd, Arlington, VA 22234.

Studio: 11450 Gandy Blvd., St. Petersburg, FL 33702.

Mailing Address: PD Box 10000, St. Petersburg, FL 33733.

Phone: 727-577-1010. **Fax:** 727-578-7637.

E-mail: desk@tampabays10.com

Web Site: http://www.tampabays10.com

Technical Facilities: Channel No. 24 (530-536 MHz). Authorized power: 1000-kw max. visual, aural. Antenna: 1444-ft above av. terrain, 1447-ft. above ground, 1457-ft. above sea level.

Latitude	28°	11'	04"
Longitude	82°	45'	39"

Holds CP for change to channel number 10, 17.9-kw visual, 1499-ft above av. terrain, 1502-ft. above ground, 1513-ft. above sea level; BPCDT-20080408AFG.

Transmitter: 1754 Solar Dr., Holiday.

Note: Latitude and longitude coordinates shown are based on the North American Datum of 1927 (NAD 27) as currently required by the Mass Media Bureau of the FCC.

Ownership: Gannett Co. Inc. (Group Owner).

Began Operation: May 15, 2000. High Definition. Station plans to broadcast digitally on its analog channel allotment.

Represented (sales): Blair Television.

Represented (legal): Wiley Rein LLP.

Represented (engineering): Cavell, Mertz & Associates Inc.

Personnel:

Sam Rosenwasser, President & General Manager.

Robert Eckleman, General Sales Manager.

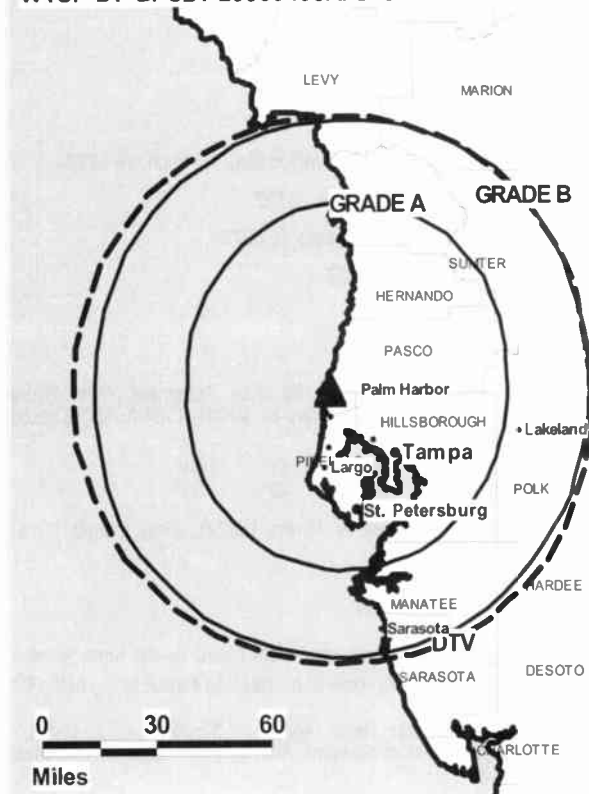
Gary Gardner, National Sales Manager.

Darren Richards, Vice President, News.

Gerald Michel, Vice President, Engineering.

Dan Reynolds, Vice President, Business.

WTSP-DT BPCDT-20080408AFG GRANTED: 4/16/2008



© 2009 Warren Communications News

Ellen Parent Lasher, Program & Community Relations Director.

Pete Nikiel, Marketing & Promotion Director.

Lee Griffen, Production Manager.

Michael Shea, Traffic Manager.

City of License: St. Petersburg. **Station DMA:** Tampa-St. Petersburg (Sarasota), FL.

Rank: 13.

Nielsen Data: Not available.

Florida — St. Petersburg

**WTTA
Ch. 38**

Network Service: MNT.

Licensee: Bay Television, 10706 Beaver Dam Rd., Cockeysville, MD 21030.

Studio: 7622 Bald Cypress Pl, Tampa, FL 33614.

Mailing Address: 7622 Bald Cypress Pl, Tampa, FL 33614.

Phone: 813-886-9882. **Fax:** 813-880-8154.

E-mail: jglenzer@sbgnet.com

Web Site: http://www.wtta38.com

Technical Facilities: Channel No. 38 (614-620 MHz). Authorized power: 1410-kw max. visual, aural. Antenna: 1436-ft above av. terrain, 1427-ft. above ground, 1502-ft. above sea level.

Latitude 27° 50' 32"
Longitude 82° 15' 46"

Transmitter: 15001 Boyette Rd., Riverview.

Note: Latitude and longitude coordinates shown are based on the North American Datum of 1927 (NAD 27) as currently required by the Mass Media Bureau of the FCC.

Multichannel TV Sound: Stereo and separate audio program.

Satellite Earth Station: Transmitter Comark; EASI, 4.5-meter KC-band; Agile receivers.

Ownership: Bay Television (Group Owner).

Began Operation: June 21, 1991.

Represented (sales): Katz Media Group.

Represented (legal): Pillsbury Winthrop Shaw Pittman LLP.

Represented (engineering): Carl T. Jones Corp.

Personnel:

Julie Nelson, General Manager.

John Glenzer, General Sales Manager.

Jeanie McGinnis, Local Sales Manager.

Bob Hardie, Chief Engineer.

Laurie Marquart, Program Coordinator.

Kent Welch, Promotion Director.

Mark Davis, Production Manager.

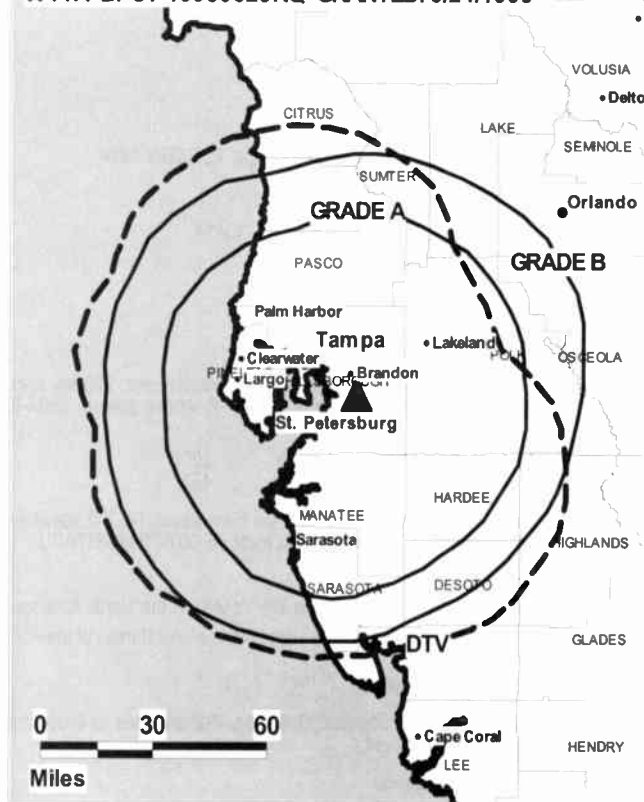
Carol Davis, Traffic Manager.

Madeleine Hernandez, Assistant Business Manager.

City of License: St. Petersburg. **Station DMA:** Tampa-St. Petersburg (Sarasota), FL.

Rank: 13.

WTTA BPCT-19950629KQ GRANTED: 6/24/1998



© 2009 Warren Communications News

Circulation © 2008 Nielsen. Coverage based on Nielsen study.

GrandTotal	Cable TV Households	Non-cable TV Households	Total TV Households
Estimated Station Totals *	1,325,740	466,220	1,791,960
Average Weekly Circulation (2008)	328,951	110,845	439,796
Average Daily Circulation (2008)			136,363
Station DMA Total	Cable TV Households	Non-cable TV Households	Total TV Households
Estimated Station Totals *	1,325,740	450,090	1,775,830
Average Weekly Circulation (2008)	328,951	109,305	438,256
Average Daily Circulation (2008)			136,170
Other DMA Total	Cable TV Households	Non-cable TV Households	Total TV Households
Estimated Station Totals *	0	16,130	16,130
Average Weekly Circulation (2008)	0	1,540	1,540
Average Daily Circulation (2008)			193

*Estimated station totals are sums of the Nielsen TV and Cable TV household estimates for each county in which the station registers viewing of more than 5% as per the Nielsen Survey Methods.

WTTA-DT
Ch. 57

Network Service: MNT.

Licensee: Bay Television, 5510 W. Gray St., West Tampa, FL 33609-1054.

Studio: 7622 Bald Cypress Pl., Tampa, FL 33614.

Mailing Address: 7622 Bald Cypress Place, Tampa, FL 33614.

Phone: 813-886-9882. **Fax:** 813-880-8154.

E-mail: jglenzer@sbgnet.com

Web Site: <http://www.wtta38.com>

Technical Facilities: Channel No. 57 (728-734 MHz). Authorized power: 720-kw max. visual, aural. Antenna: 1453-ft above av. terrain, 1519-ft. above ground, 1594-ft. above sea level.

Latitude	27°	50'	32"
Longitude	82°	15'	46"

Holds CP for change to channel number 38, 1000-kw max. visual, 1437-ft above av. terrain, 1427-ft. above ground, 1502-ft. above sea level; BPCDT-20080317AGU.

Note: Latitude and longitude coordinates shown are based on the North American Datum of 1927 (NAD 27) as currently required by the Mass Media Bureau of the FCC.

Ownership: Bay Television (Group Owner).

Began Operation: January 1, 2003. Standard Definition. Station plans to broadcast digitally on its analog channel allotment.

Represented (sales): Katz Media Group

Personnel:

Julie Nelson, General Manager.

John Glenzer, General Sales Manager.

Jeanie McGinnis, Local Sales Manager.

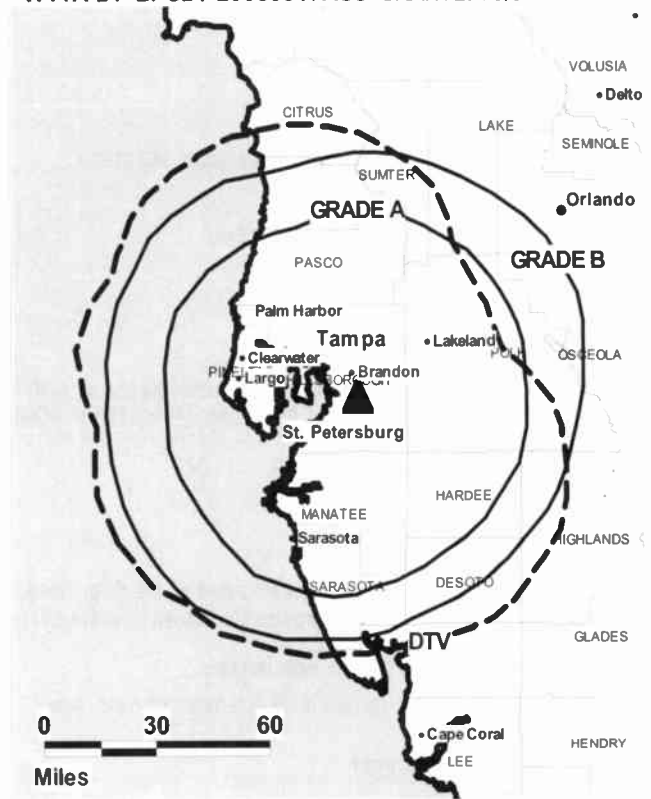
Bob Hardie, Chief Engineer.

Laurie Marquart, Program Coordinator.

Kent Welch, Promotion Director.

Mark Davis, Production Manager.

WTTA-DT BPCDT-20080317AGU GRANTED: 3/31/2008



© 2009 Warren Communications News

Carol Davis, Traffic Manager.

Madeleine Hernandez, Assistant Business Manager.

City of License: St. Petersburg. **Station DMA:** Tampa-St. Petersburg (Sarasota), FL.

Rank: 13.

Nielsen Data: Not available.

WHDT-DT
Ch. 44

Network Service: IND.

Grantee: Guenter Marksteiner, 1601 Forum Place, 12th Floor, West Palm Beach, FL 33401.

Studio: 1601 Forum Place, 12th Floor, West Palm Beach, FL 33401.

Mailing Address: 1601 Forum Pl, 12th Floor, West Palm Beach, FL 33401.

Phone: 561-983-6300. **Fax:** 561-471-2966.

E-mail: info@whdt.net

Web Site: http://www.whdt.net

Technical Facilities: Channel No. 44 (650-656 MHz). Authorized power: 1000-kw max. visual, aural. Antenna: 233-ft above av. terrain, 233-ft. above ground, 245-ft. above sea level.

Latitude	26°	43'	36.8"
Longitude	80°	04'	47.8"

Note: Latitude and longitude coordinates shown are based on the North American Datum of 1927 (NAD 27) as currently required by the Mass Media Bureau of the FCC.

Ownership: Guenter Marksteiner.

Began Operation: Station operating under Special Temporary Authority at 0.4-kw max. visual; no on-air date

Represented (legal): Fletcher, Heald & Hildreth PLC.

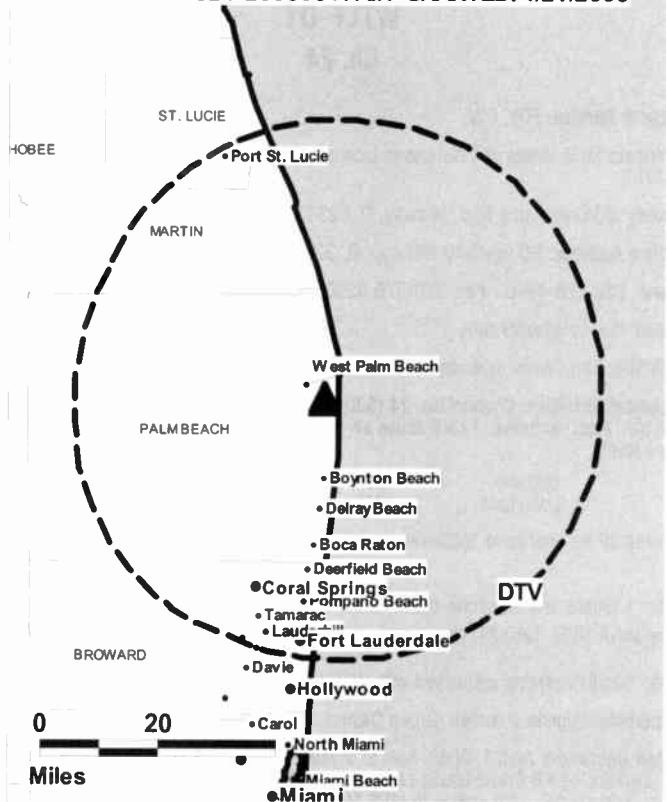
Personnel:

Gunther Marksteiner, General Manager & Chief Engineer.

Sonia Marksteiner, Program Director.

City of License: Stuart. **Station DMA:** West Palm Beach-Fort Pierce, FL. **Rank:** 38.

WHDT-DT BMPCDT-20080317AIN GRANTED: 4/21/2008



Nielsen Data: Not available.

WTLF-DT
Ch. 24

Network Service: FOX, CW.

Licensee: MPS Media of Tallahassee License LLC, 1181 Hwy 315, Wilkes Barre, PA 18702.

Studio: 950 Commerce Blvd, Midway, FL 32343.

Mailing Address: PD Box 949, Midway, FL 32343.

Phone: 850-576-4990. **Fax:** 850-576-0200.

E-mail: djones@fox49.com

Web Site: http://www.myfoxtallahassee.com

Technical Facilities: Channel No. 24 (530-536 MHz). Authorized power: 24-kw max. visual, aural. Antenna: 128-ft above av. terrain, 171-ft. above ground, 255-ft. above sea level.

Latitude	30°	29'	40"
Longitude	84°	25'	03"

Holds CP for change to 1000-kw max. visual; BPCDT-20040514ACK.

Note: Latitude and longitude coordinates shown are based on the North American Datum of 1927 (NAD 27) as currently required by the Mass Media Bureau of the FCC.

LMA: Local marketing agreement with WTLH ((F)), Bainbridge, GA.

Ownership: Eugene J. Brown (Group Owner).

Began Operation: April 1, 2003. Sale to Mystic Television of Tallahassee LLC (Daniel J. Duman) by KB Prime Media LLC approved by FCC December 28, 2006. Duman then immediately sold station to MPS Media of Tallahassee License LLC (Eugene J. Brown). FCC approved sale to MPS Media January 30, 2007. Competing sale from Duman to Bluenose Television of Tallahassee LLC dismissed by FCC January 24, 2007. Granted analog construction permit April 25, 2000; granted modification to digital construction permit November 28, 2000. Station was one of the first in U.S. to sign on as digital-only.

Represented (legal): Fletcher, Heald & Hildreth PLC.

Personnel:

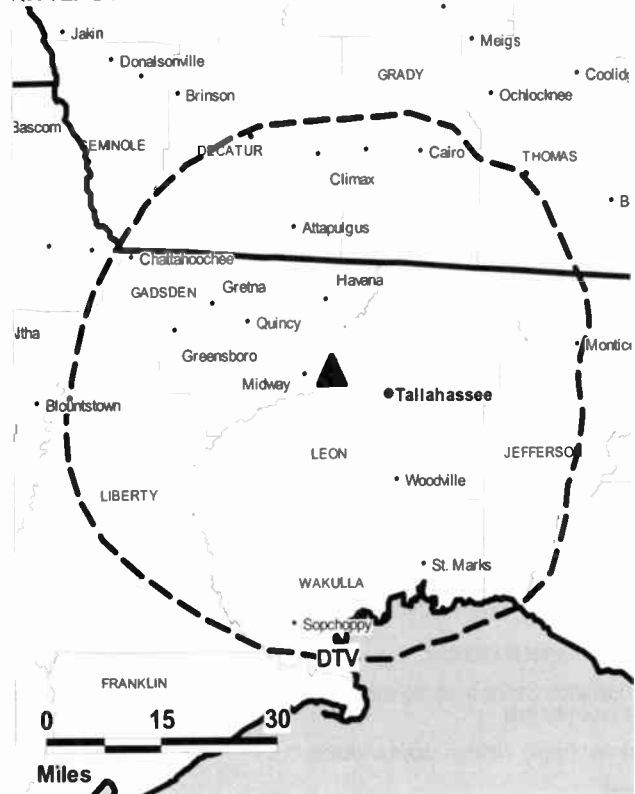
David Hinterschied, General Manager.

Tana Kenny, General & Local Sales Manager.

Nathan Mears, National Sales Manager.

Mike Brown, Chief Engineer.

WTLF-DT BPCDT-20040514ACK GRANTED: 6/7/2004



© 2009 Warren Communications News

Chuck Lindsey, Promotion & Production Director.

Don Abel, Creative Services Director.

Doris Jones, Traffic & Business Manager.

City of License: Tallahassee. **Station DMA:** Tallahassee, FL-Thomasville, GA.

Rank: 105.

Nielsen Data: Not available.

WTWC-DT

Ch. 2

Network Service: NBC.

Licensee: WTWC Licensee LLC, 10706 Beaver Dam Rd, Cockeysville, MD 21030.

Studio: 8440 Deerlake S, Tallahassee, FL 32312.

Mailing Address: 8440 Deerlake S, Tallahassee, FL 32312.

Phone: 850-893-4140. **Fax:** 850-893-6974.

E-mail: bfrancis@wtwc.sbgnet.com

Web Site: http://www.wtwc40.com

Technical Facilities: Channel No. 2 (54-60 MHz). Authorized power: 9.2-kw visual, aural. Antenna: 1912-ft above av. terrain, 1917-ft. above ground, 2071-ft. above sea level.

Latitude	30°	40'	51"
Longitude	83°	58'	21"

Holds CP for change to channel number 40, 1000-kw max. visual, 1968-ft above av. terrain, 1972-ft. above ground, 2126-ft. above sea level; BPCDT-20080317AGG.

Note: Latitude and longitude coordinates shown are based on the North American Datum of 1927 (NAD 27) as currently required by the Mass Media Bureau of the FCC.

Ownership: Sinclair Broadcast Group Inc. (Group Owner).

Began Operation: December 21, 2002. Standard Definition. Station plans to broadcast digitally on its analog channel allotment.

Represented (sales): Katz Media Group.

Personnel:

BeBe Talley-Francis, General Manager.

Dave Ware, General & National Sales Manager.

Halley Stinchfield, Local Sales Manager.

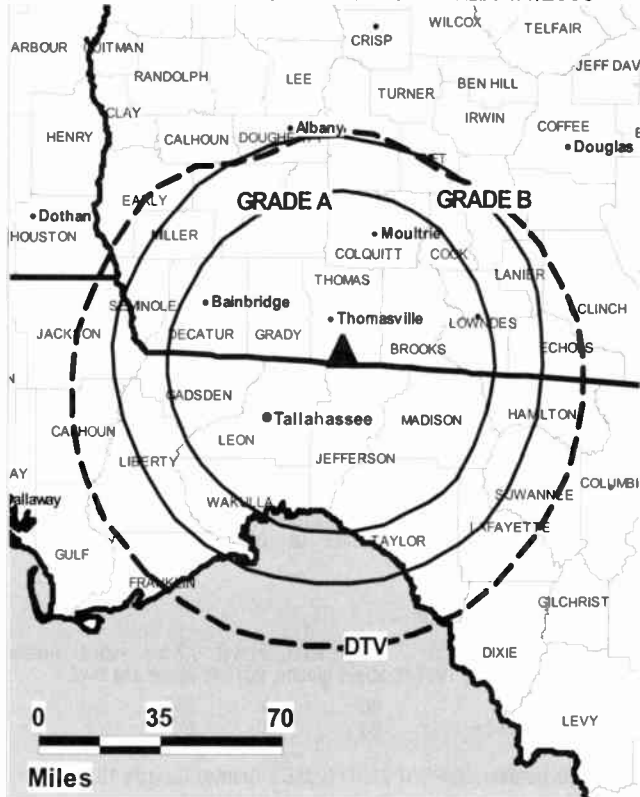
Chuck Lemon, Creative Services Director.

Steve Sheridan, Chief Engineer.

Barbara Agramonte, Business Manager.

Eric Gaines, Program Director.

WTWC-DT BPCDT-20080317AGG GRANTED: 4/1/2008



© 2009 Warren Communications News

John Binns, Production Manager.

Deborah Cox, Traffic Manager.

Melissa Medina, Human Resources Specialist.

City of License: Tallahassee. **Station DMA:** Tallahassee, FL-Thomasville, GA.

Rank: 105.

Nielsen Data: Not available.

WTWC-TV
Ch. 40

Network Service: NBC.

Licensee: WTWC Licensee LLC, 10706 Beaver Dam Rd, Cockeysville, MD 21030.

Studio: 8440 Deerlake S, Tallahassee, FL 32312.

Mailing Address: 8440 Deerlake S, Tallahassee, FL 32312.

Phone: 850-893-4140. **Fax:** 850-893-6974.

E-mail: bfrancis@wtwc.sbgnet.com

Web Site: http://www.wtwc40.com

Technical Facilities: Channel No. 40 (626-632 MHz). Authorized power: 3160-kw max. visual, aural. Antenna: 883-ft above av. terrain, 797-ft. above ground, 1027-ft. above sea level.

Latitude 30° 35' 12"
Longitude 84° 14' 11"

Holds CP for change to 2090-kw max. visual, 1968-ft above av. terrain, 1972-ft. above ground, 2126-ft. above sea level; lat. 30° 40' 51", long. 83° 58' 21", BMPCT-20050412AAI.

Transmitter: 8440 Deerlake S Rd.

Digital Facilities: Channel No. 2 (54-60 MHz). Power: 9.2-kw visual. Antenna: 1912-ft above av. terrain, 1917-ft. above ground, 2071-ft. above sea level.

Latitude 30° 40' 51"
Longitude 83° 58' 21"

FCC Digital File Number: BMPCDT-20011128ACT. Granted: January 18, 2002.

Note: Latitude and longitude coordinates shown are based on the North American Datum of 1927 (NAD 27) as currently required by the Mass Media Bureau of the FCC.

Satellite Earth Stations: Transmitter Townsend; Microdyne, 7-meter C-band; Harris, 8.3-meter Ku-band; Prosat, 3-meter C-band; Microdyne, Harris receivers.

LMA: Local marketing agreement with WTXX-TV (A), Tallahassee.

Ownership: Sinclair Broadcast Group Inc. (Group Owner).

Began Operation: April 21, 1983.

Represented (sales): Katz Media Group.

Represented (legal): Dow Lohnes PLLC.

Represented (engineering): du Treil, Lundin & Rackley Inc.

Personnel:

BeBe Talley-Francis, General Manager.

Dave Ware, General & National Sales Manager.

Halley Stinchfield, Local Sales Manager.

Chuck Lemon, Creative Services Director.

Steve Sheridan, Chief Engineer.

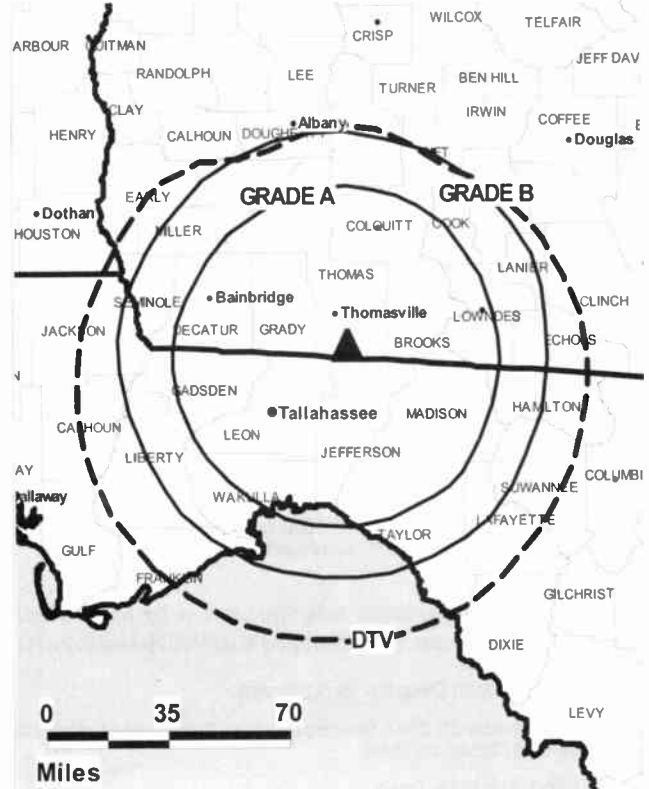
Barbara Agramonte, Business Manager.

Eric Gaines, Program Director.

John Binns, Production Manager.

Deborah Cox, Traffic Manager.

WTWC-TV BPCT-20000804ADI GRANTED: 1/23/2001



© 2009 Warren Communications News

Melissa Medina, Human Resources Specialist.

City of License: Tallahassee. **Station DMA:** Tallahassee, FL-Thomasville, GA.

Rank: 105.

Circulation © 2008 Nielsen. Coverage based on Nielsen study.

GrandTotal	Cable TV Households	Non-cable TV Households	Total TV Households
Estimated Station Totals *	158,880	125,140	284,020
Average Weekly Circulation (2008)	73,354	43,170	116,524
Average Daily Circulation (2008)			45,025
Station DMA Total	Cable TV Households	Non-cable TV Households	Total TV Households
Estimated Station Totals *	155,290	93,240	248,530
Average Weekly Circulation (2008)	73,171	39,864	113,035
Average Daily Circulation (2008)			44,252
Other DMA Total	Cable TV Households	Non-cable TV Households	Total TV Households
Estimated Station Totals *	3,590	31,900	35,490
Average Weekly Circulation (2008)	183	3,306	3,489
Average Daily Circulation (2008)			773

*Estimated station totals are sums of the Nielsen TV and Cable TV household estimates for each county in which the station registers viewing of more than 5% as per the Nielsen Survey Methods.

WTXL-DT
Ch. 22

Network Service: ABC.

Licensee: WTXL-TV License LLC, 1477 10th St., Sarasota, FL 34236-4048.

Studio: 1620 Commerce Blvd, Midway, FL 32343.

Mailing Address: 1620 Commerce Blvd, Midway, FL 32343.

Phone: 850-893-3127; 850-894-6397. **Fax:** 850-575-7838.

E-mail: kferrell@wtxl.com

Web Site: <http://www.wtxl.com>

Technical Facilities: Channel No. 22 (518-524 MHz). Authorized power: 8.7-kw max. visual, aural. Antenna: 1598-ft above av. terrain, 1601-ft. above ground, 1759-ft. above sea level.

Latitude	30°	40'	06"
Longitude	83°	58'	10"

Holds CP for change to channel number 27, 800-kw max. visual, 1699-ft above av. terrain, 1683-ft. above ground, 1841-ft. above sea level; BPCDT-20080212AAC.

Note: Latitude and longitude coordinates shown are based on the North American Datum of 1927 (NAD 27) as currently required by the Mass Media Bureau of the FCC.

Ownership: Southern Broadcast Corp. of Sarasota (Group Owner).

Began Operation: Station operating; no on-air date. Station plans to broadcast digitally on its analog channel allotment.

Represented (legal): Leibowitz & Associates PA.

Represented (sales): Katz Media Group.

Personnel:

Gary Wordlaw, General Manager.

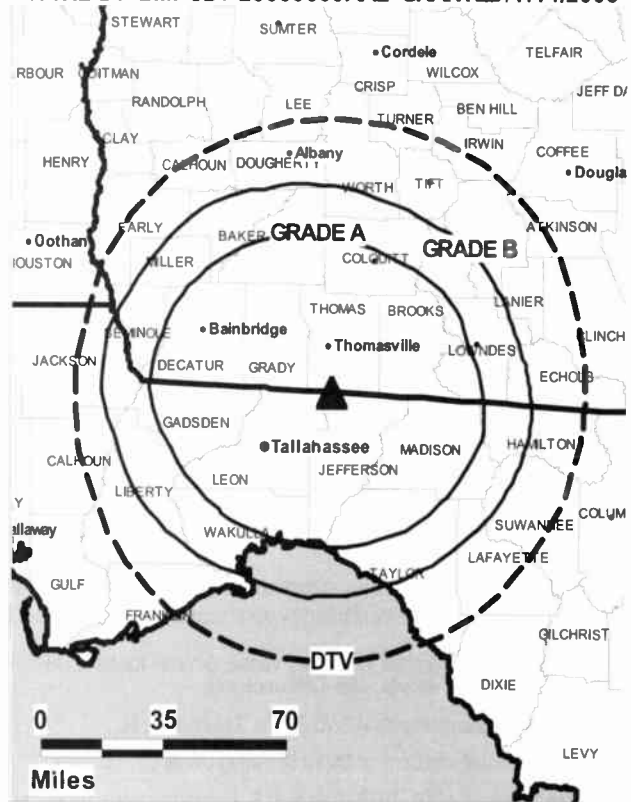
Marc Stover, General Sales Manager.

Colleen Marone, Program Director.

Keith Wheeler, News Director.

David Long, Chief Engineer.

WTXL-DT BPCDT-20080609AAL GRANTED: 7/14/2008



© 2009 Warren Communications News

Pamela James, Traffic Manager.

Laura Hurst, Office Manager.

City of License: Tallahassee. **Station OMA:** Tallahassee, FL-Thomasville, GA.

Rank: 105.

Nielsen Data: Not available.

WTXL-TV
Ch. 27

Network Service: ABC.

Licensee: WTXL-TV License LLC, 1477 10th St., Sarasota, FL 34236-4048.

Studio: 1620 Commerce Blvd, Midway, FL 32343.

Mailing Address: 1620 Commerce Blvd, Midway, FL 32343.

Phone: 850-893-3127; 850-894-6397. **Fax:** 850-575-7838.

E-mail: kferrell@wtxl.com

Web Site: http://www.wtxl.com

Technical Facilities: Channel No. 27 (548-554 MHz). Authorized power: 2690-kw max. visual, aural. Antenna: 1699-ft above av. terrain, 1683-ft. above ground, 1841-ft. above sea level.

Latitude 30° 40' 06"
Longitude 83° 58' 10"

Transmitter: E side of U.S. 319, 6.6-mi. NNE of Tallahassee city limits.

Note: Latitude and longitude coordinates shown are based on the North American Datum of 1927 (NAD 27) as currently required by the Mass Media Bureau of the FCC.

Satellite Earth Stations: Transmitter Acrodyne; Vertex, 5-meter Ku-band; AFC, 5-meter Ku-band; Scientific-Atlanta, M/A-Com receivers.

LMA: Local marketing agreement with WTWC-TV (N), Tallahassee, FL.

Ownership: Southern Broadcast Corp. of Sarasota (Group Owner).

Began Operation: September 16, 1976. Sale to U.S. Communications Group by E. C. Allen approved by FCC January 27, 1984. Sale to Tallahassee Channel 27 Inc. by U.S. Communications Group approved by FCC August 23, 1991. Sale to Media Venture Management Inc. by Tallahassee Channel 27 Inc. approved by FCC May 26, 1993. Proposed sale to Hughes Broadcasting Partners II Ltd. dismissed by FCC October 7, 1996. Sale to present owner by Media Venture Management Inc. approved by FCC September 29, 2005.

Represented (legal): Leibowitz & Associates PA.

Represented (sales): Katz Media Group.

Personnel:

Gary Wordlaw, General Manager.

Marc Stover, General Sales Manager.

Keith Wheeler, News Director.

David Long, Chief Engineer.

Colleen Marone, Program Director.

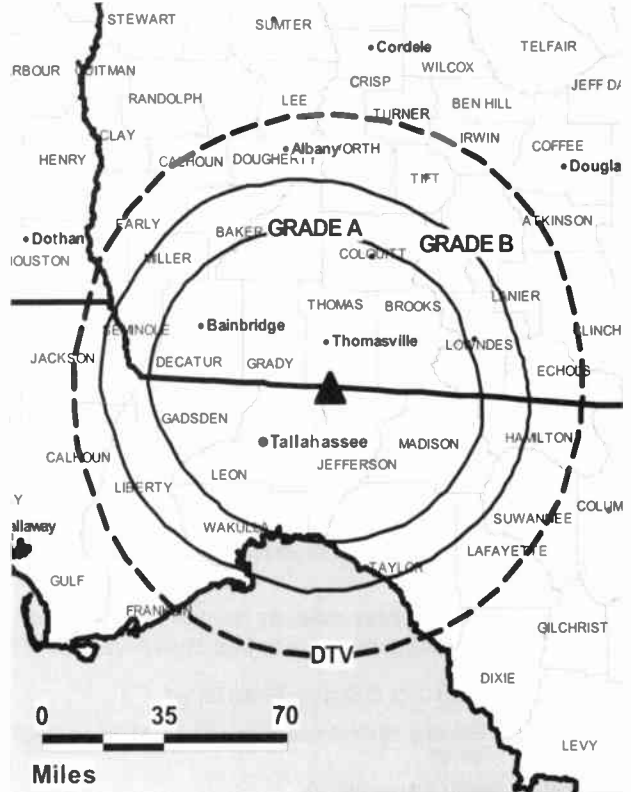
Pamela James, Traffic Manager.

Laura Hurst, Office Manager.

City of License: Tallahassee. **Station DMA:** Tallahassee, FL-Thomasville, GA.

Rank: 105.

WTXL-TV BMPCT-19981112KJ GRANTED: 1/15/1999



Circulation © 2008 Nielsen. Coverage based on Nielsen study.

GrandTotal	Cable TV Households	Non-cable TV Households	Total TV Households
Estimated Station Totals *	173,850	125,920	299,770
Average Weekly Circulation (2008)	86,391	48,635	135,026
Average Daily Circulation (2008)			54,477
Station DMA Total	Cable TV Households	Non-cable TV Households	Total TV Households
Estimated Station Totals *	152,990	93,240	246,230
Average Weekly Circulation (2008)	81,913	43,645	125,558
Average Daily Circulation (2008)			51,431
Other DMA Total	Cable TV Households	Non-cable TV Households	Total TV Households
Estimated Station Totals *	20,860	32,680	53,540
Average Weekly Circulation (2008)	4,478	4,990	9,468
Average Daily Circulation (2008)			3,046

*Estimated station totals are sums of the Nielsen TV and Cable TV household estimates for each county in which the station registers viewing of more than 5% as per the Nielsen Survey Methods.

WFLA-DT
Ch. 7

Network Service: NBC.

Licensee: Media General Communications Holdings LLC, 333 E Franklin St, Richmond, VA 23219.

Studio: 200 S. Parker St., Tampa, FL 33606.

Mailing Address: PO Box 1410, Tampa, FL 33601.

Phone: 813-228-8888. **Fax:** 813-225-2770.

E-mail: mcumo@wfla.com; jlueders@wfla.com

Web Site: http://www.wfla.com

Technical Facilities: Channel No. 7 (174-180 MHz). Authorized power: 35-kw visual, aural. Antenna: 1526-ft above av. terrain, 1519-ft. above ground, 1595-ft. above sea level.

Latitude	27°	50'	32"
Longitude	82°	15'	45"

Requests CP for change to 32-kw visual, 1526-ft above av. terrain, 1519-ft. above ground, 1594-ft. above sea level; BPCDT-20080619ACD.

Transmitter: 15001 Boyette Rd., Riverview.

Note: Latitude and longitude coordinates shown are based on the North American Datum of 1927 (NAD 27) as currently required by the Mass Media Bureau of the FCC.

Ownership: Media General Inc. (Group Owner).

Began Operation: November 1, 1999. High Definition.

Personnel:

Michael Cumo, General Manager.

Rick McEwen, Operations Director.

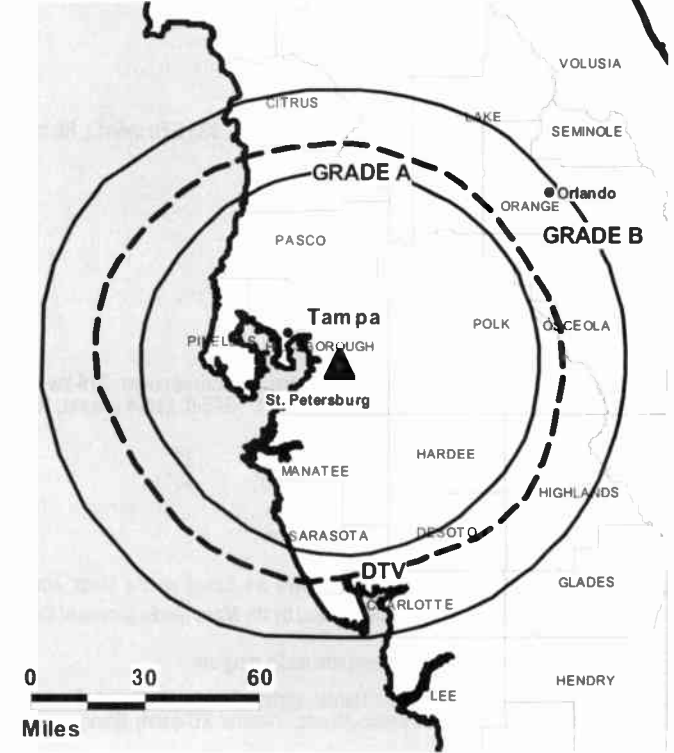
David Parker, Sales Director.

Don North, News Director.

Mark Schaefer, Engineering Director.

Joyce Lueders, Business Manager & Programming Director.

WFLA-DT BPCDT-19990524KE GRANTED: 6/11/1999



© 2009 Warren Communications News

Catherine Helean, Marketing & Promotion Director.

Debbie Swartz, Assignment Director.

City of License: Tampa. **Station DMA:** Tampa-St. Petersburg (Sarasota), FL.

Rank: 13.

Nielsen Data: Not available.

WFLA-TV

Ch. 8

Network Service: NBC.

Licensee: Media General Communications Holdings LLC, 333 E Franklin St, Richmond, VA 23219.

Studio: 200 S. Parker St., Tampa, FL 33606.

Mailing Address: PO Box 1410, Tampa, FL 33601.

Phone: 813-228-8888. **Fax:** 813-225-2770.

E-mail: mcumo@wfla.com; jlueders@wfla.com

Web Site: http://www.wfla.com

Technical Facilities: Channel No. 8 (180-186 MHz). Authorized power: 316-kw visual, 31.6-kw aural. Antenna: 1536-ft above av. terrain, 1545-ft. above ground, 1612-ft. above sea level.

Latitude 27° 50' 32"
Longitude 82° 15' 46"

Transmitter: 15001 Boyette Rd., 5.5-mi. N of Balm.

Note: Latitude and longitude coordinates shown are based on the North American Datum of 1927 (NAD 27) as currently required by the Mass Media Bureau of the FCC.

Multichannel TV Sound: Stereo and separate audio program.

Satellite Earth Stations: Transmitter Harris; Vertex, 6-meter Ku-band; Scientific-Atlanta, 6.1-meter C-band; Scientific-Atlanta, 7-meter KC-band; Standard Communications receivers.

SNG Mobile Oish: Frontline, 2.4-meter Ku-band-band.

Ownership: Media General Inc. (Group Owner).

Began Operation: February 14, 1955.

Represented (sales): Harrington Righter & Parsons Inc. (HRP).

Represented (legal): Dow Lohnes PLLC.

Personnel:

Michael Cumo, General Manager.

Rick McEwen, Operations Director.

David Parker, Sales Director.

Don North, News Director.

Mark Schaefer, Engineering Director.

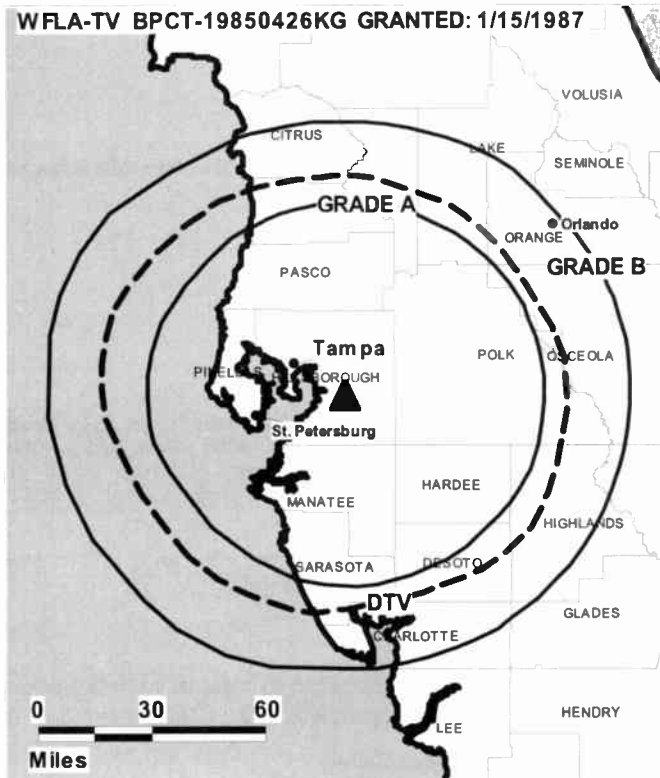
Joyce Lueders, Business Manager & Programming Director.

Catherine Helean, Marketing & Promotion Director.

Debbie Swartz, Assignment Director.

City of License: Tampa. **Station DMA:** Tampa-St. Petersburg (Sarasota), FL.

Rank: 13.



© 2009 Warren Communications News

Circulation © 2008 Nielsen. Coverage based on Nielsen study.

GrandTotal	Cable TV Households	Non-cable TV Households	Total TV Households
Estimated Station Totals *	1,376,290	466,220	1,842,510
Average Weekly Circulation (2008)	911,277	288,998	1,200,275
Average Daily Circulation (2008)			592,135
Station DMA Total	Cable TV Households	Non-cable TV Households	Total TV Households
Estimated Station Totals *	1,325,740	450,090	1,775,830
Average Weekly Circulation (2008)	906,078	286,900	1,192,978
Average Daily Circulation (2008)			589,635
Other DMA Total	Cable TV Households	Non-cable TV Households	Total TV Households
Estimated Station Totals *	50,550	16,130	66,680
Average Weekly Circulation (2008)	5,199	2,098	7,297
Average Daily Circulation (2008)			2,500

*Estimated station totals are sums of the Nielsen TV and Cable TV household estimates for each county in which the station registers viewing of more than 5% as per the Nielsen Survey Methods.

WFTS-DT
Ch. 29

Network Service: ABC.

Licensee: Tampa Bay Television Inc., 4045 N Himes Ave, Tampa, FL 33607.

Studio: 4045 N. Himes Ave., Tampa, FL 33607.

Mailing Address: 4045 N. Himes Ave., Tampa, FL 33607-6607.

Phone: 813-354-2828; 877-833-2828. **Fax:** 813-870-2828.

E-mail: generalmanager@abcactionnews.com

Web Site: http://www.wfts.com

Technical Facilities: Channel No. 29 (560-566 MHz). Authorized power: 500-kw max. visual, aural. Antenna: 1562-ft above av. terrain, 1552-ft. above ground, 1591-ft. above sea level.

Latitude	27°	50'	32"
Longitude	82°	15'	45"

Requests CP for change to 987-kw max. visual, 1558-ft above av. terrain, 1552-ft. above ground, 1627-ft. above sea level; BPCDT-20040330ABZ.

Transmitter: 15001 Boyette Rd., Riverview.

Note: Latitude and longitude coordinates shown are based on the North American Datum of 1927 (NAD 27) as currently required by the Mass Media Bureau of the FCC.

Ownership: E. W. Scripps Co. (Group Owner).

Began Operation: October 1, 1999. Standard Definition.

Represented (sales): Eagle Television Sales.

Personnel:

Richard Pegram III, Vice President & General Manager.

Sarah Tyrrell, General Sales Manager.

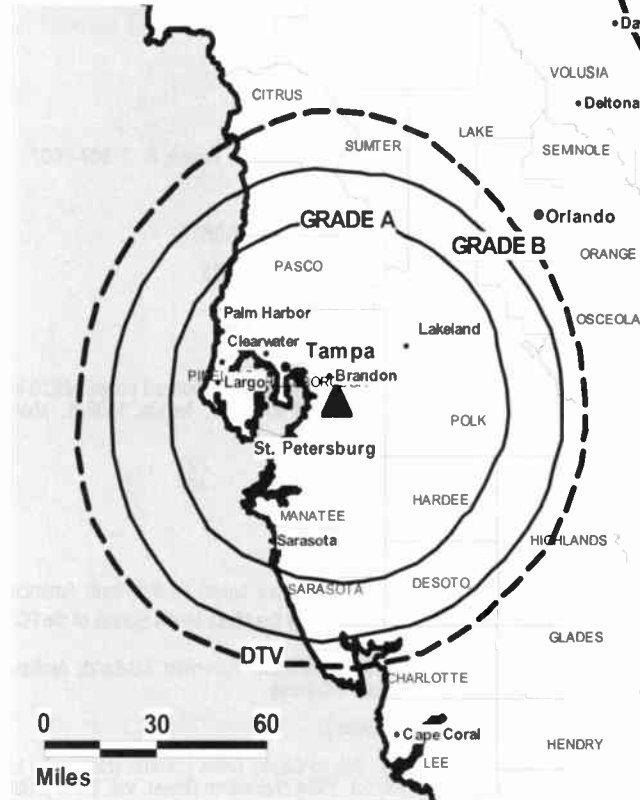
Della Berning, National Sales Manager.

Chris Jadich, News Director.

Jack Winter, Broadcast Operations Manager & Chief Engineer.

Sandra Graver, Business Manager.

WFTS-DT BPCDT-20040330ABZ GRANTED: 11/16/2004



© 2009 Warren Communications News

Zamie Mount, Program Director.

Donna Wilson, Promotion Manager.

Kim VanBrundt, Traffic Manager.

City of License: Tampa. **Station DMA:** Tampa-St. Petersburg (Sarasota), FL.

Rank: 13.

Nielsen Data: Not available.

WFTS-TV
Ch. 28

Network Service: ABC.

Licensee: Tampa Bay Television Inc., 4045 N Himes Ave, Tampa, FL 33607-6607.

Studio: 4045 N. Himes Ave., Tampa, FL 33607-6607.

Mailing Address: 4045 N. Himes Ave., Tampa, FL 33607-6607.

Phone: 813-354-2828; 877-833-2828. **Fax:** 813-870-2828.

E-mail: generalmanager@abcactionnews.com

Web Site: http://www.wfts.com

Technical Facilities: Channel No. 28 (554-560 MHz). Authorized power: 2630-kw max. visual, 263-kw aural. Antenna: 1546-ft above av. terrain, 1538-ft. above ground, 1613-ft. above sea level.

Latitude 27° 50' 32"
Longitude 82° 15' 46"

Transmitter: 15001 Boyette Rd., Riverview.

Note: Latitude and longitude coordinates shown are based on the North American Datum of 1927 (NAD 27) as currently required by the Mass Media Bureau of the FCC.

Satellite Earth Stations: Transmitter Harris; Andrew, 7.3-meter KC-band; Andrew, 3.7-meter Ku-band; Andrew, 4.5-meter KC-band.

Ownership: E. W. Scripps Co. (Group Owner).

Began Operation: December 14, 1981. Sale to Capital Cities Communications by Ian Wheeler, et al., approved by FCC July 23, 1984 (Television Digest, Vol. 24:17). Sale to present owner by Capital Cities Communications approved by FCC November 14, 1985 (Vol. 25:30).

Represented (sales): Eagle Television Sales.

Represented (legal): Baker Hostetler LLP.

Personnel:

Richard Pegram III, Vice President & General Manager.

Sarah Tyrrell, General Sales Manager.

Della Berning, National Sales Manager.

Chris Jadich, News Director.

Jack Winter, Broadcast Operations Manager & Chief Engineer.

Sandra Graver, Business Manager.

Zamie Mount, Program Director.

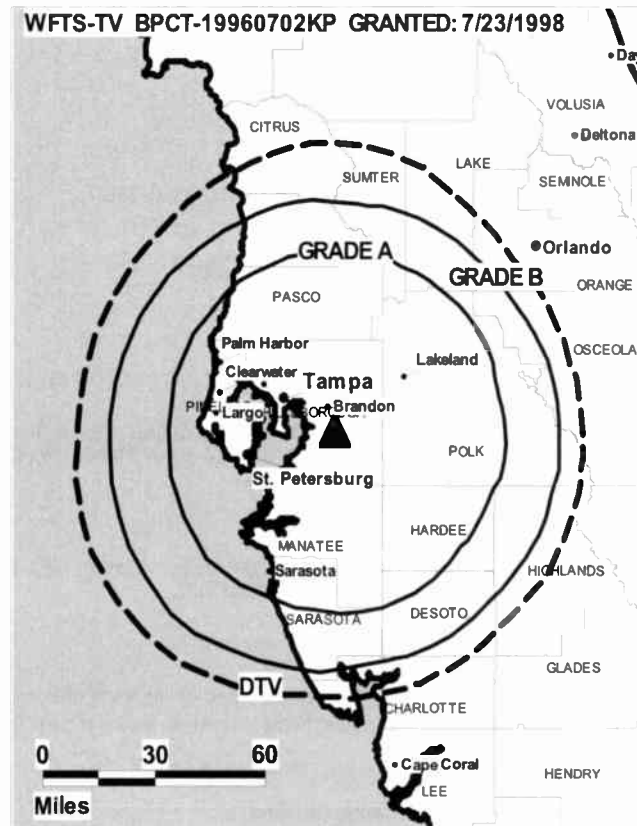
Donna Wilson, Promotion Manager.

Kim VanBrundt, Traffic Manager.

City of License: Tampa. **Station DMA:** Tampa-St. Petersburg (Sarasota), FL.

Rank: 13.

WFTS-TV BPCT-19960702KP GRANTED: 7/23/1998



© 2009 Warren Communications News

Circulation © 2008 Nielsen. Coverage based on Nielsen study.

GrandTotal	Cable TV Households	Non-cable TV Households	Total TV Households
Estimated Station Totals *	1,325,740	466,220	1,791,960
Average Weekly Circulation (2008)	748,360	230,213	978,573
Average Daily Circulation (2008)			422,210

Station DMA Total	Cable TV Households	Non-cable TV Households	Total TV Households
Estimated Station Totals *	1,325,740	450,090	1,775,830
Average Weekly Circulation (2008)	748,360	227,859	976,219
Average Daily Circulation (2008)			421,694

Other DMA Total	Cable TV Households	Non-cable TV Households	Total TV Households
Estimated Station Totals *	0	16,130	16,130
Average Weekly Circulation (2008)	0	2,354	2,354
Average Daily Circulation (2008)			516

*Estimated station totals are sums of the Nielsen TV and Cable TV household estimates for each county in which the station registers viewing of more than 5% as per the Nielsen Survey Methods.

WFTT-DT
Ch. 47

Network Service: TEL.

Licensee: Telefutura Tampa LLC, 1999 Avenue of the Stars, Suite 3050, Los Angeles, CA 90067.

Studio: 2610 W. Hillsborough Ave., Box 15058, Tampa, FL 33614.

Mailing Address: 2610 W. Hillsborough Ave., Tampa, FL 33614.

Phone: 813-872-6262. **Fax:** 813-998-3600.

E-mail: stevehess@techei.com; lgonzalez@entravision.com

Web Site: <http://www.entravision.com>

Technical Facilities: Channel No. 47 (668-674 MHz). Authorized power: 500-kw max. visual, aural. Antenna: 1040-ft above av. terrain, 1033-ft. above ground, 1109-ft. above sea level.

Latitude	27°	50'	32"
Longitude	82°	15'	45"

Note: Latitude and longitude coordinates shown are based on the North American Datum of 1927 (NAD 27) as currently required by the Mass Media Bureau of the FCC.

LMA: Local marketing agreement with WVEA-TV (UNV), Venice.

Ownership: Univision Communications Inc. (Group Owner).

Began Operation: Station operating; no on-air date

Represented (legal): Covington & Burling.

Represented (sales): Univision Inc.

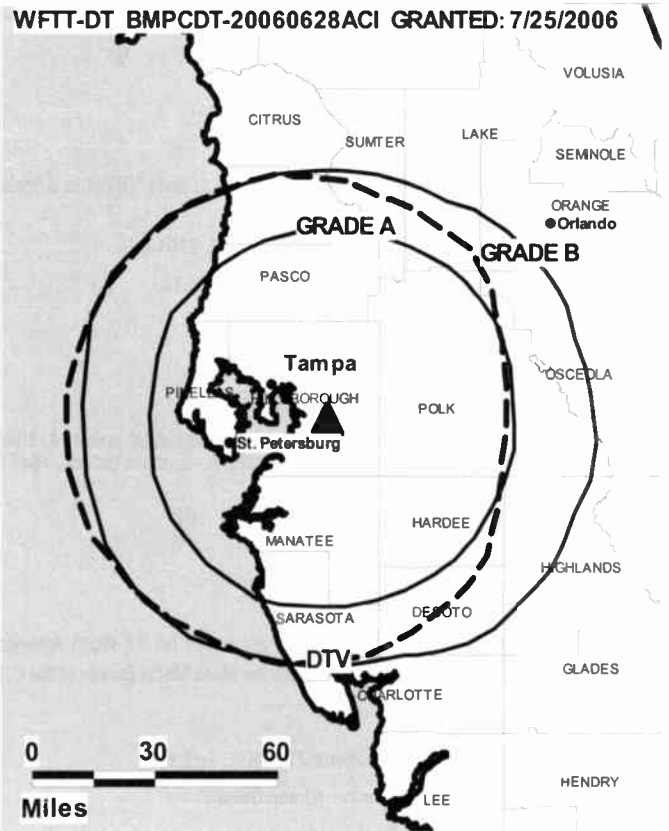
Personnel:

Lilly Gonzalez, General Manager.

Nelson Castillo, General Sales Manager.

Jessica Ortiz, National Sales Manager.

Steven Hess, Chief Engineer.



© 2009 Warren Communications News

Pat Stein, Traffic Manager.

City of License: Tampa. **Station DMA:** Tampa-St. Petersburg (Sarasota), FL.

Rank: 13.

Nielsen Data: Not available.

WFTT-TV
Ch. 50

Network Service: TEL.

Licensee: Telefutura Tampa LLC, 1999 Avenue of the Stars, Suite 3050, Los Angeles, CA 90067.

Studio: 2610 W. Hillsborough Ave., Box 15058, Tampa, FL 33614.

Mailing Address: 2610 W. Hillsborough Ave., Tampa, FL 33614.

Phone: 813-872-6262. **Fax:** 813-998-3600.

E-mail: stevehess@techei.com; lgonzalez@entravision.com

Web Site: http://www.entravision.com

Technical Facilities: Channel No. 50 (686-692 MHz). Authorized power: 4170-kw max. visual, aural. Antenna: 1522-ft above av. terrain, 75-ft. above ground, 1447-ft. above sea level.

Latitude	27°	50'	32"
Longitude	82°	15'	46"

Transmitter: 15001 Boyette Rd., Riverview.

Note: Latitude and longitude coordinates shown are based on the North American Datum of 1927 (NAD 27) as currently required by the Mass Media Bureau of the FCC.

Multichannel TV Sound: Stereo only.

LMA: Local marketing agreement with WVEA-TV (UNV), Venice.

Ownership: Univision Communications Inc. (Group Owner).

Began Operation: March 1, 1988. Transfer of control to Broadcasting Media Partners Inc. approved by FCC March 27, 2007. Sale to present owner by USA Broadcasting approved by FCC May 21, 2001.

Represented (legal): Covington & Burling.

Represented (sales): Univision Inc.

Personnel:

Lilly Gonzalez, General Manager.

Nelson Castillo, General Sales Manager.

Jessica Ortiz, National Sales Manager.

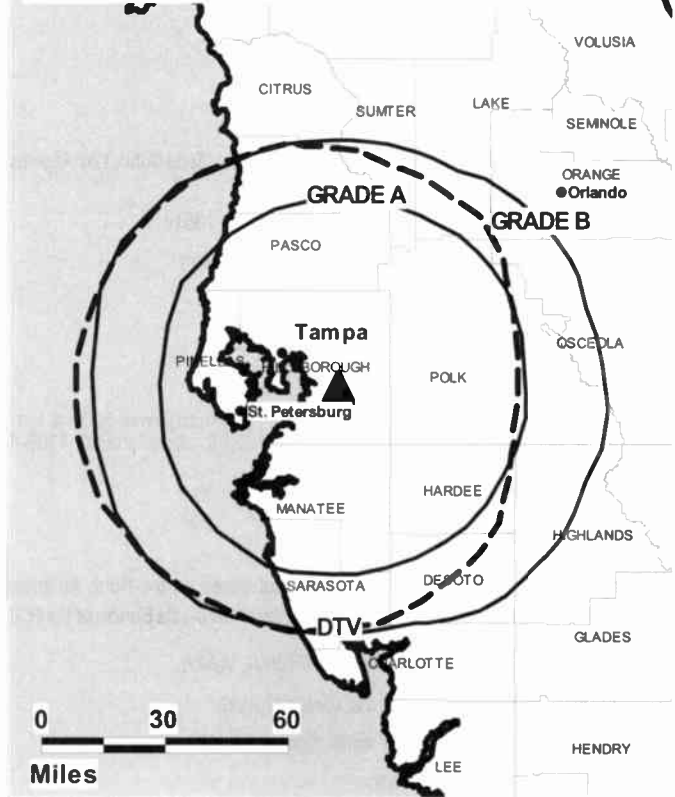
Steven Hess, Chief Engineer.

Pat Stein, Traffic Manager.

City of License: Tampa. **Station DMA:** Tampa-St. Petersburg (Sarasota), FL.

Rank: 13.

WFTT-TV BPCT-19960710KG GRANTED: 9/2/1998



© 2009 Warren Communications News

Circulation © 2008 Nielsen. Coverage based on Nielsen study.

GrandTotal	Cable TV Households	Non-cable TV Households	Total TV Households
Estimated Station Totals *	327,150	326,930	654,080
Average Weekly Circulation (2008)	26,172	37,620	63,792
Average Daily Circulation (2008)			31,389
Station OMA Total	Cable TV Households	Non-cable TV Households	Total TV Households
Estimated Station Totals *	327,150	326,930	654,080
Average Weekly Circulation (2008)	26,172	37,620	63,792
Average Daily Circulation (2008)			31,389

*Estimated station totals are sums of the Nielsen TV and Cable TV household estimates for each county in which the station registers viewing of more than 5% as per the Nielsen Survey Methods.

WTVT
Ch. 13

Network Service: FOX.

Licensee: TVT License Inc., 5151 Wisconsin Ave. NW, c/o Molly Pauker, Washington, DC 20016.

Studio: 3213 John F. Kennedy Blvd., Tampa, FL 33609.

Mailing Address: PO Box 31113, Tampa, FL 33631-3113.

Phone: 813-876-1313. **Fax:** 813-871-3135.

E-mail: news@wvt.com

Web Site: http://www.myfoxtampabay.com

Technical Facilities: Channel No. 13 (210-216 MHz). Authorized power: 316-kw visual, 47.5-kw aural. Antenna: 1416-ft above av. terrain, 1463-ft. above ground, 1549-ft. above sea level.

Latitude 27° 49' 09"
Longitude 82° 14' 26"

Transmitter: 4.4-mi. NNE of Balm.

Note: Latitude and longitude coordinates shown are based on the North American Datum of 1927 (NAD 27) as currently required by the Mass Media Bureau of the FCC.

Multichannel TV Sound: Stereo and separate audio program.

Satellite Earth Stations: Transmitter Larcen; RCA, 6.1-meter Ku-band; Scientific-Atlanta, 7-meter C-band; Andrew, 5.6-meter Ku-band; Scientific-Atlanta, Microdyne, M/A-Com receivers.

SNG Mobile Dish: Andrew, 3-meter Ku-band.

Ownership: Fox Television Holdings Inc. (Group Owner).

Begin Operation: April 1, 1955. Sale to Gaylord Broadcasting by ex-Gov. Doyle E. Carlton and W. Walter Tison interests approved by FCC July 18, 1956 (Television Digest, Vol. 12:26, 29). Sale to WTVT Inc. by Gaylord Broadcasting Co. approved by FCC April 23, 1987 (Vol. 27:11, 29). Transfer to Trustee approved by FCC September 1, 1992. Sale to New World Communications approved by FCC April 23, 1993 (Vol. 33:10). Sale to present owner by New World approved by FCC November 7, 1996.

Represented (legal): Skadden, Arps, Slate, Meagher & Flom LLP.

Represented (sales): Fox Television Stations Inc.

Represented (engineering): du Treil, Lundin & Rackley Inc.

Personnel:

Robert W. Linger, Vice President & General Manager.

Jeff Maloney, Vice President, Sales.

Tom Garner, Vice President, Finance.

Mike McClain, Vice President, News.

Mike Howey, Vice President, Engineering.

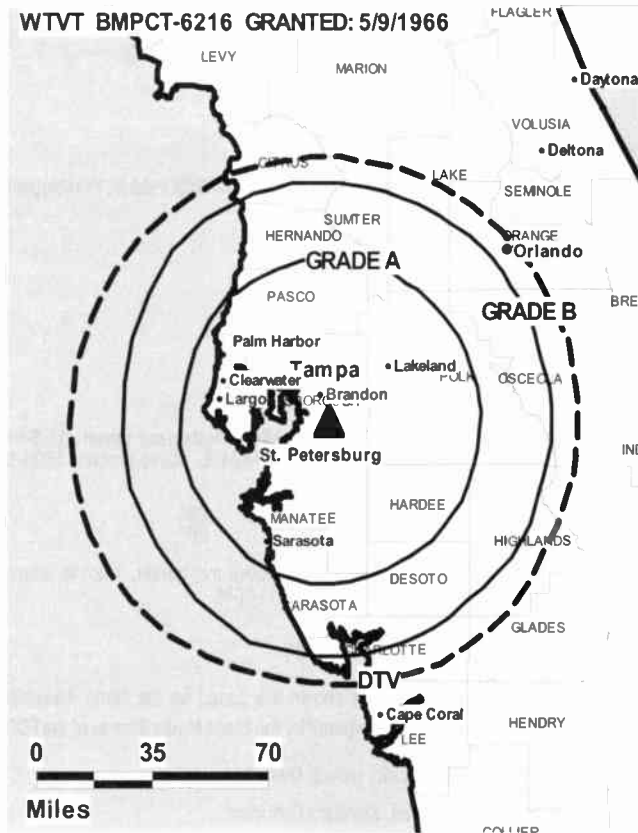
Mike House, Vice President, Creative Services.

Jack Hubler, Operations Director.

Diane Weatherell, Local Sales Manager.

Shawn Gossett, National Sales Manager.

Barry Powell, Engineering Supervisor.



© 2009 Warren Communications News

Brian Fields, Program & Research Director.

Yumary Montalvo, Traffic Manager.

City of License: Tampa. **Station DMA:** Tampa-St. Petersburg (Sarasota), FL.

Rank: 13.

Circulation © 2008 Nielsen. Coverage based on Nielsen study.

GrandTotal	Cable TV Households	Non-cable TV Households	Total TV Households
Estimated Station Totals *	1,373,330	466,220	1,839,550
Average Weekly Circulation (2008)	897,058	303,963	1,201,021
Average Daily Circulation (2008)			553,184
Station DMA Total	Cable TV Households	Non-cable TV Households	Total TV Households
Estimated Station Totals *	1,325,740	450,090	1,775,830
Average Weekly Circulation (2008)	892,390	301,754	1,194,144
Average Daily Circulation (2008)			550,547
Other DMA Total	Cable TV Households	Non-cable TV Households	Total TV Households
Estimated Station Totals *	47,590	16,130	63,720
Average Weekly Circulation (2008)	4,668	2,209	6,877
Average Daily Circulation (2008)			2,637

*Estimated station totals are sums of the Nielsen TV and Cable TV household estimates for each county in which the station registers viewing of more than 5% as per the Nielsen Survey Methods.

WTVT-DT
Ch. 12

Network Service: FOX.

Licensee: TVT License Inc., 5151 Wisconsin Ave. NW, c/o Molly Pauker, Washington, DC 20016.

Studio: 3213 John F. Kennedy Blvd., Tampa, FL 33609.

Mailing Address: PO Box 31113, Tampa, FL 33631-3113.

Phone: 813-876-1313. **Fax:** 813-870-9724.

E-mail: news@wvtv.com

Web Site: http://www.myfoxtampabay.com

Technical Facilities: Channel No. 12 (204-210 MHz). Authorized power: 17.5-kw visual, aural. Antenna: 1430-ft above av. terrain, 1424-ft. above ground, 1509-ft. above sea level.

Latitude	27°	49'	08"
Longitude	82°	14'	26"

Holds CP for change to 72.3-kw visual, 1430-ft above av. terrain, 1424-ft. above ground, 1510-ft. above sea level; BPCDT-20080311ACM.

Transmitter: 4.4-mi. NNE of Balm.

Note: Latitude and longitude coordinates shown are based on the North American Datum of 1927 (NAD 27) as currently required by the Mass Media Bureau of the FCC.

Ownership: Fox Television Holdings Inc. (Group Owner).

Began Operation: November 1, 1999. Standard Definition.

Represented (legal): Skadden, Arps, Slate, Meagher & Flom LLP.

Personnel:

Robert W. Linger, Vice President & General Manager.

Jeff Maloney, Vice President, Sales.

Tom Garner, Vice President, Finance.

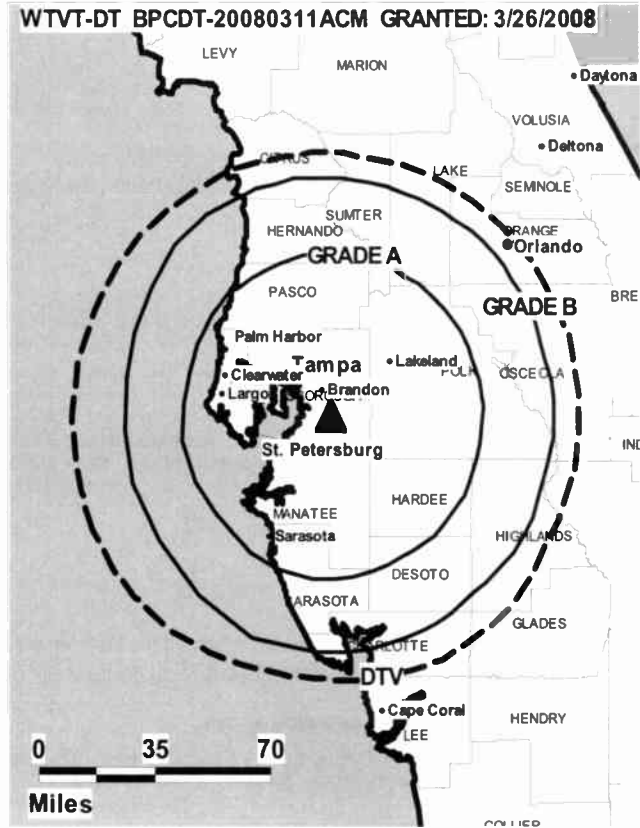
Mike McClain, Vice President, News.

Mike Howey, Vice President, Engineering.

Mike House, Vice President, Creative Services.

Jack Hubler, Operations Director.

Diane Weatherell, Local Sales Manager.



© 2009 Warren Communications News

Shawn Gossett, National Sales Manager.

Barry Powell, Engineering Supervisor.

Brian Fields, Program & Research Director.

Yumary Montalvo, Traffic Manager.

City of License: Tampa. **Station DMA:** Tampa-St. Petersburg (Sarasota), FL.

Rank: 13.

Nielsen Oata: Not available.

WPBF
Ch. 25

Network Service: ABC.

Licensee: WPBF-TV Co., 959 8th Ave., New York, NY 10019.

Studio: 3970 RCA Blvd., Suite 7007, Palm Beach Gardens, FL 33410.

Mailing Address: 3970 RCA Blvd., Suite 7007, Palm Beach Gardens, FL 33410.

Phone: 561-694-2525. **Fax:** 561-627-6738.

E-mail: cscollard@hearst.com

Web Site: http://www.wpbf.com

Technical Facilities: Channel No. 25 (536-542 MHz). Authorized power: 5000-kw visual, 500-kw aural. Antenna: 1493-ft above av. terrain, 1493-ft. above ground, 1516-ft. above sea level.

Latitude 27° 07' 17"
Longitude 80° 23' 42"

Note: Latitude and longitude coordinates shown are based on the North American Datum of 1927 (NAD 27) as currently required by the Mass Media Bureau of the FCC.

Multichannel TV Sound: Stereo only.

Satellite Earth Stations: Transmitter Harris; Microdyne, 7-meter C-band; Andrew, 7.3-meter C-band; Andrew, 4.5-meter C-band; Microdyne, 5-meter C-band; Microdyne, Avantek receivers.

SNG Mobile Dish: Andrew, 2.4-meter Ku-band.

Ownership: Hearst Broadcasting (Group Owner).

Began Operation: January 1, 1989.

Represented (sales): Eagle Television Sales.

Represented (legal): Brooks, Pierce, McLendon, Humphrey & Leonard LLP.

Personnel:

Caroline Scollard-Taplett, Vice President & General Manager.

Ryan Rothstein, Local Sales Manager.

Oevin Horenstein, National Sales Manager.

Joe Coscia, News Director.

Cliff Thomas, Chief Engineer.

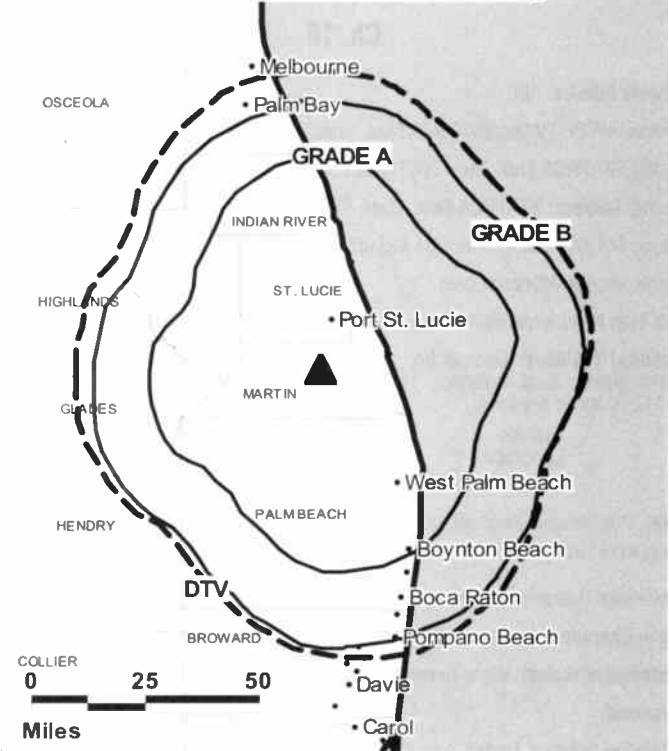
Robert Sohovich, Business Manager.

Russ Larish, Program Coordinator & Production Manager.

Mark Prutisto, Integrated Digital Media Manager.

Rosemary Ortiz, Traffic Manager.

WPBF BPCT-19980610KE GRANTED: 11/2/1998



© 2009 Warren Communications News

Nicole Loomis, Human Resources Coordinator.

City of License: Tequesta. **Station DMA:** West Palm Beach-Fort Pierce, FL. **Rank:** 38.

Circulation © 2008 Nielsen. Coverage based on Nielsen study.

GrandTotal	Cable TV Households	Non-cable TV Households	Total TV Households
Estimated Station Totals *	543,610	231,730	775,340
Average Weekly Circulation (2008)	330,658	114,731	445,389
Average Daily Circulation (2008)			200,501
Station DMA Total	Cable TV Households	Non-cable TV Households	Total TV Households
Estimated Station Totals *	543,610	231,730	775,340
Average Weekly Circulation (2008)	330,658	114,731	445,389
Average Daily Circulation (2008)			200,501

*Estimated station totals are sums of the Nielsen TV and Cable TV household estimates for each county in which the station registers viewing of more than 5% as per the Nielsen Survey Methods.

WPBF-DT
Ch. 16

Network Service: ABC.

Grantee: WPBF-TV Co., 3970 RCA Blvd., Suite 7007, Palm Beach Gardens, FL 33410.

Studio: 3970 RCA Blvd., Suite 7007, Palm Beach Gardens, FL 33410.

Mailing Address: 3970 RCA Blvd., Suite 7007, Palm Beach Gardens, FL 33410.

Phone: 561-694-2525. **Fax:** 561-627-6738.

E-mail: cscollard@hearst.com

Web Site: <http://www.wpbf.com>

Technical Facilities: Channel No. 16 (482-488 MHz). Authorized power: 1000-kw max. visual, aural. Antenna: 1489-ft above av. terrain, 1483-ft. above ground, 1512-ft. above sea level.

Latitude	27°	07'	17"
Longitude	80°	23'	42"

Note: Latitude and longitude coordinates shown are based on the North American Datum of 1927 (NAD 27) as currently required by the Mass Media Bureau of the FCC.

Ownership: Hearst Broadcasting (Group Owner).

Began Operation: April 15, 2002. Station operating; no on-air date.

Represented (sales): Eagle Television Sales.

Personnel:

Caroline Scollard-Tablett, Vice President & General Manager.

Ryan Rothstein, Local Sales Manager.

Devin Horenstein, National Sales Manager.

Joe Coscia, News Director.

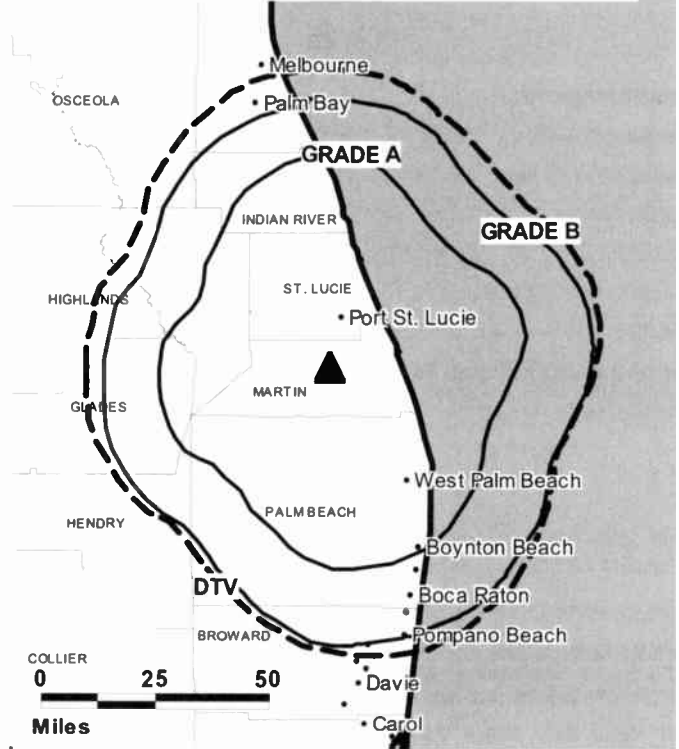
Cliff Thomas, Chief Engineer.

Robert Sohovich, Business Manager.

Russ Larish, Program Coordinator & Production Manager.

Mark Prutisto, Integrated Digital Media Manager.

WPBF-DT BPCDT-19991101AEG GRANTED: 12/13/2000



© 2009 Warren Communications News

Rosemary Ortiz, Traffic Manager.

Nicole Loomis, Human Resources Director.

City of License: Tequesta. **Station DMA:** West Palm Beach-Fort Pierce, FL. **Rank:** 38.

Nielsen Data: Not available.

WRXY-DT
Ch. 33

Network Service: IND.

Licensee: West Coast Christian Television Inc., 40000 Horseshoe Acres Rd., Punta Gorda, FL 33955.

Studio: 40000 Horseshoe Rd, Punta Gorda, FL 33982.

Mailing Address: 40000 Horseshoe Rd, Punta Gorda, FL 33982.

Phone: 239-543-7200. **Fax:** 239-543-1658.

E-mail: plodato@wrxytv.com

Web Site: http://www.wrxytv.com

Technical Facilities: Channel No. 33 (584-590 MHz). Authorized power: 1000-kw max. visual, aural. Antenna: 1407-ft above av. terrain, 1401-ft. above ground, 1427-ft. above sea level.

Latitude	26°	47'	08"
Longitude	81°	47'	41"

Requests CP for change to 975-kw max. visual, 1407-ft above av. terrain, 1398-ft. above ground, 1426-ft. above sea level; lat. 26° 47' 08", long. 71° 47' 47", BPCDT-20080619ADR.

Note: Latitude and longitude coordinates shown are based on the North American Datum of 1927 (NAD 27) as currently required by the Mass Media Bureau of the FCC.

Satellite Earth Station: Perfect 10, 3.7-meter C-band.

Ownership: Christian Television Network Inc. (Group Owner).

Began Operation: Station operating; no on-air date

Personnel:

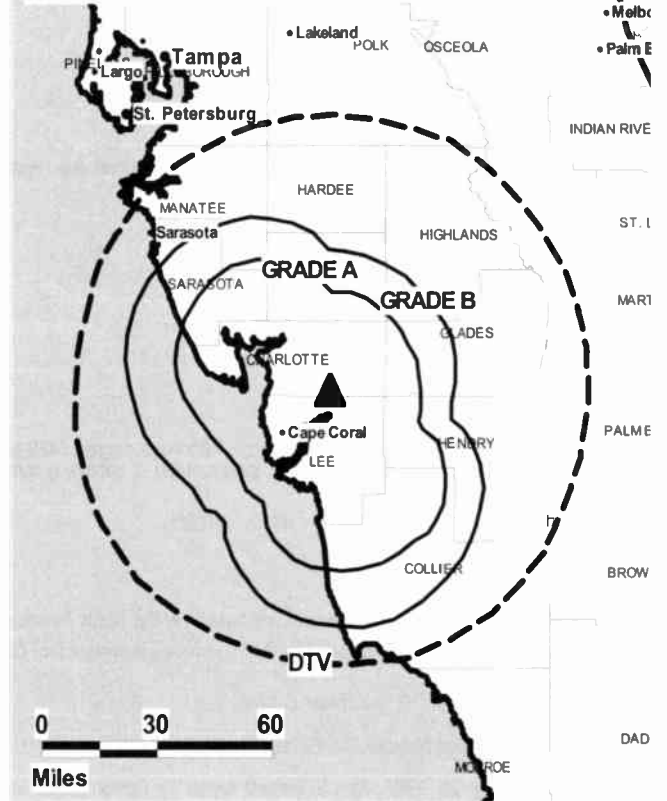
Bob D'Andrea, President.

Paul Lodato, General Manager.

Stevan Speheger, Chief Engineer & Operations Manager.

Lisa Yeargin, Traffic Manager.

WRXY-DT BPCDT-20080619ADR GRANTED: 8/13/2008



© 2009 Warren Communications News

Rodney Yeargin, Production Manager.

Karla Comellas, Office Manager.

City of License: Tice. **Station DMA:** Fort Myers-Naples, FL. **Rank:** 62.

Nielsen Data: Not available.

WRXY-TV

Ch. 49

Network Service: IND.

Licensee: West Coast Christian Television Inc., 40000 Horseshoe Acres Rd., Punta Gorda, FL 33955.

Studio: 40000 Horseshoe Rd, Punta Gorda, FL 33982.

Mailing Address: 40000 Horseshoe Rd, Punta Gorda, FL 33982.

Phone: 239-543-7200. **Fax:** 239-543-6800.

E-mail: plodato@wrxytv.com

Web Site: http://www.wrxytv.com

Technical Facilities: Channel No. 49 (680-686 MHz). Authorized power: 3470-kw max. visual, aural. Antenna: 1407-ft above av. terrain, 1401-ft. above ground, 1427-ft. above sea level.

Latitude 26° 47' 08"
Longitude 81° 47' 40"

Note: Latitude and longitude coordinates shown are based on the North American Datum of 1927 (NAD 27) as currently required by the Mass Media Bureau of the FCC.

Satellite Earth Station: Perfect 10, 3.7-meter C-band.

Ownership: Christian Television Network Inc. (Group Owner).

Began Operation: January 29, 1995. Sale to present owner by Golden Media Inc. approved by FCC March 6, 1992. Sale to Golden Media Inc. by Tice Television Co. & Qualivision of Lee County Inc. approved by FCC June 15, 1987.

Represented (legal): Hardy, Carey, Chautin & Balkin LLP.

Personnel:

Bob D'Andrea, President.

Paul Lodato, General Manager.

Stevan Speheger, Chief Engineer & Operations Manager.

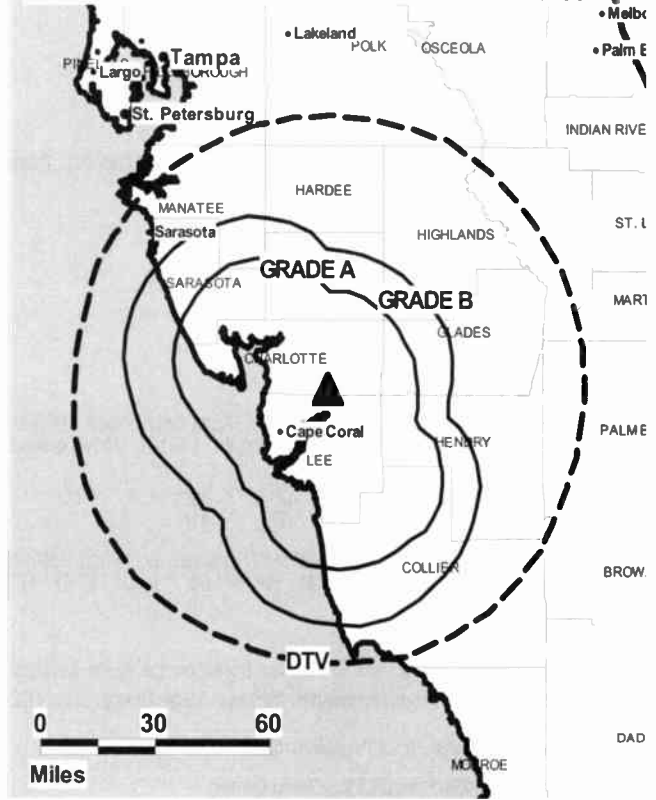
Lisa Yeargin, Traffic Manager.

Rodney Yeargin, Production Manager.

Karla Comellas, Office Manager.

City of License: Tice. **Station DMA:** Fort Myers-Naples, FL. **Rank:** 62.

WRXY-TV BPCT-20020520AAU GRANTED: 10/22/2002



© 2009 Warren Communications News

Circulation © 2008 Nielsen. Coverage based on Nielsen study.

Grand Total	Cable TV Households	Non-cable TV Households	Total TV Households
Estimated Station Totals *	3,390	0	3,390
Average Weekly Circulation (2008)	180	0	180
Average Daily Circulation (2008)			34

Station DMA Total	Cable TV Households	Non-cable TV Households	Total TV Households
Estimated Station Totals *	3,390	0	3,390
Average Weekly Circulation (2008)	180	0	180
Average Daily Circulation (2008)			34

*Estimated station totals are sums of the Nielsen TV and Cable TV household estimates for each county in which the station registers viewing of more than 5% as per the Nielsen Survey Methods.

WVEA-DT
Ch. 25

Network Service: UNV.

Licensee: Entravision Holdings LLC, 2425 Olympic Blvd., Suite 6000 W, Santa Monica, CA 90404.

Studio: 2610 W. Hillsborough Ave., Tampa, FL 33614.

Mailing Address: 2610 W. Hillsborough Ave., Tampa, FL 33614.

Phone: 813-872-6262. **Fax:** 813-998-3600.

E-mail: lgonzalez@entravision.com

Web Site: http://www.entravision.com

Technical Facilities: Channel No. 25 (536-542 MHz). Authorized power: 750-kw max. visual, aural. Antenna: 1549-ft above av. terrain, 1558-ft. above ground, 1617-ft. above sea level.

Latitude	27°	49'	10"
Longitude	82°	15'	39"

Transmitter: 13623 Rhodine Rd., Riverview.

Note: Latitude and longitude coordinates shown are based on the North American Datum of 1927 (NAD 27) as currently required by the Mass Media Bureau of the FCC.

LMA: Local marketing agreement with WFTT-DT (TEL), Tampa.

Ownership: Entravision Communications Corp. (Group Owner).

Began Operation: February 1, 2003. Standard Definition.

Represented (legal): Thompson Hine LLP.

Personnel:

Lilly Gonzalez, Vice President & General Manager.

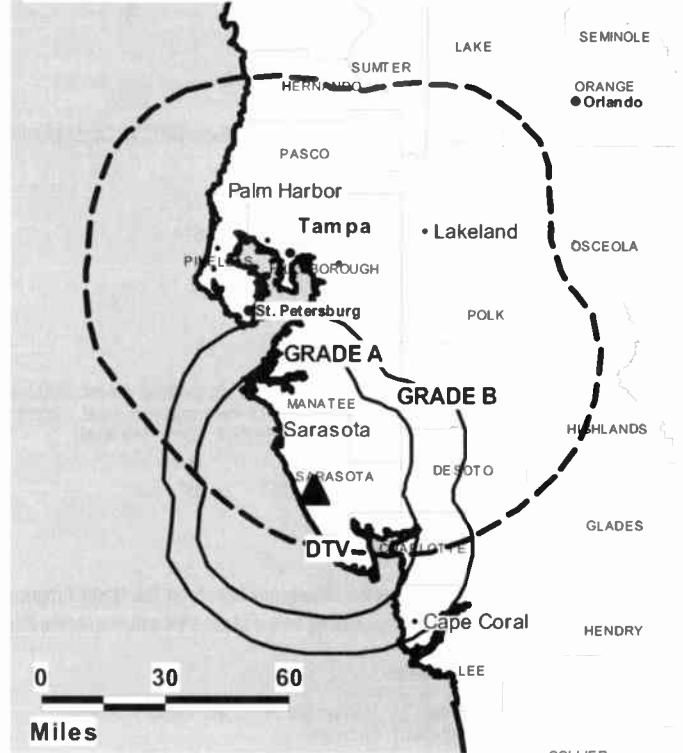
Nelson Castillo, Sales Manager.

Maria del Pilar Ortiz, News Director.

Karla Rodriguez, Business Manager & Controller.

Robert Corbacho, Production Manager.

WVEA-DT BPCDT-19991029ACK GRANTED: 5/2/2001•



© 2009 Warren Communications News

Pat Higdon, Traffic Manager.

City of License: Venice. Station DMA: Tampa-St. Petersburg (Sarasota), FL.

Rank: 13.

Nielsen Data: Not available.

WVEA-TV
Ch. 62

Network Service: UNV.

Licensee: Entravision Holdings LLC, 2425 Olympic Blvd., Suite 6000 W, Santa Monica, CA 90404.

Studio: 2610 W. Hillsborough Ave., Tampa, FL 33614.

Mailing Address: 2610 W. Hillsborough Ave., Tampa, FL 33614.

Phone: 813-872-6262. **Fax:** 813-998-3600.

E-mail: lgonzalez@entravision.com

Web Site: http://www.entravision.com

Technical Facilities: Channel No. 62 (758-764 MHz). Authorized power: 5000-kw max. & 468-kw horizontal visual, 4184-kw & 418-kw horizontal aural. Antenna: 1562-ft above av. terrain, 1562-ft. above ground, 1623-ft. above sea level.

Latitude 27° 49' 10"
Longitude 82° 15' 39"

Transmitter: 13623 Rhodine Rd., Riverview.

Note: Latitude and longitude coordinates shown are based on the North American Datum of 1927 (NAD 27) as currently required by the Mass Media Bureau of the FCC.

Multichannel TV Sound: Stereo only.

Satellite Earth Stations: Transmitter Harris; Comtech, 3.8-meter KC-band; Comtech, 5-meter KC-band; Sony receivers.

LMA: Local marketing agreement with WFTT-TV (TEL), Tampa.

Ownership: Entravision Communications Corp. (Group Owner).

Began Operation: May 3, 1991. Sale to present owner by DeSoto Broadcasting Inc. approved by FCC December 17, 1998.

Represented (sales): Univision.

Represented (legal): Thompson Hine LLP.

Represented (engineering): du Treil, Lundin & Rackley Inc.

Personnel:

Lilly N. Gonzalez, Vice President & General Manager.

Nelson Castillo, Sales Manager.

Maria del Pilar Ortiz, News Director.

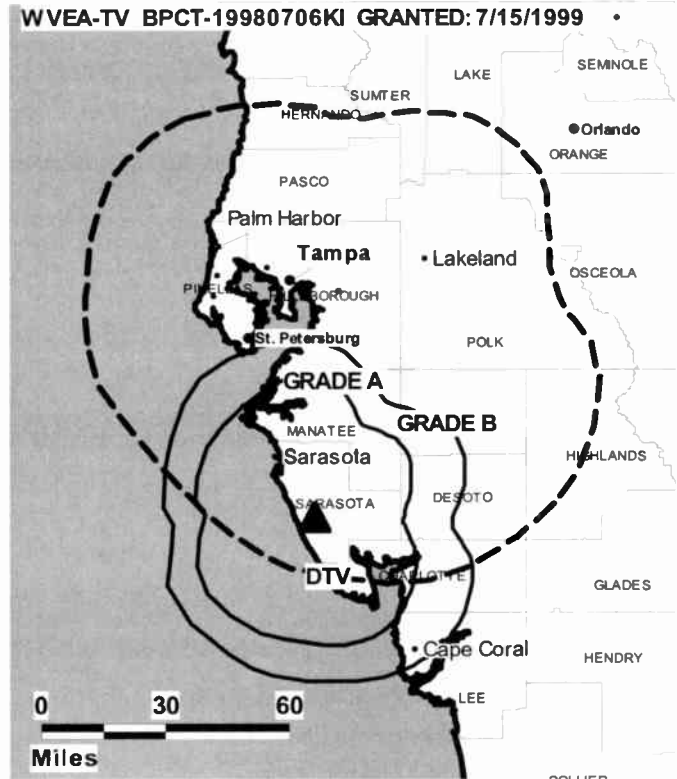
Karla Rodriguez, Business Manager & Controller.

Robert Corbacho, Production Manager.

Pat Higdon, Traffic Manager.

City of License: Venice. **Station DMA:** Tampa-St. Petersburg (Sarasota), FL.

Rank: 13.



Circulation © 2008 Nielsen. Coverage based on Nielsen study.

GrandTotal	Cable TV Households	Non-cable TV Households	Total TV Households
Estimated Station Totals *	327,150	297,880	625,030
Average Weekly Circulation (2008)	28,462	40,545	69,007
Average Daily Circulation (2008)			43,385
Station OMA Total	Cable TV Households	Non-cable TV Households	Total TV Households
Estimated Station Totals *	327,150	289,820	616,970
Average Weekly Circulation (2008)	28,462	39,763	68,225
Average Daily Circulation (2008)			42,845
Other OMA Total	Cable TV Households	Non-cable TV Households	Total TV Households
Estimated Station Totals *	0	8,060	8,060
Average Weekly Circulation (2008)	0	782	782
Average Daily Circulation (2008)			540

*Estimated station totals are sums of the Nielsen TV and Cable TV household estimates for each county in which the station registers viewing of more than 5% as per the Nielsen Survey Methods.

Florida — West Palm Beach

WFLX
Ch. 29

Network Service: FOX.

Licensee: WFLX License Subsidiary LLC, 201 Monroe St., RSA Tower, 20th Floor, Montgomery, AL 36104.

Studio: 4119 W. Blue Heron Blvd., West Palm Beach, FL 33404.

Mailing Address: 4119 W. Blue Heron Blvd., West Palm Beach, FL 33404.

Phone: 561-845-2929. **Fax:** 561-863-1238.

E-mail: bfigurella@wflx.com

Web Site: <http://www.wflxfox29.com>

Technical Facilities: Channel No. 29 (560-566 MHz). Authorized power: 5000-kw max. & 1350-kw horizontal visual, 500-kw & 270-kw horizontal aural. Antenna: 1500-ft above av. terrain, 1533-ft. above ground, 1549-ft. above sea level.

Latitude 26° 34' 37"
Longitude 80° 14' 32"

Transmitter: 2.3-mi. W of Hwy. 441 & 0.7-mi. S of Lantana Rd., near Green Acres City.

Note: Latitude and longitude coordinates shown are based on the North American Datum of 1927 (NAD 27) as currently required by the Mass Media Bureau of the FCC.

Multichannel TV Sound: Stereo and separate audio program.

Satellite Earth Stations: Transmitter Harris; Scientific-Atlanta, 7-meter; Scientific-Atlanta, 4-meter Ku-band; Scientific-Atlanta, M/A-Com receivers.

Ownership: Raycom Media Inc. (Group Owner).

Began Operation: October 1, 1982. Sale to present owner from Malrite Communications Group Inc. approved by FCC August 13, 1998 (Television Digest, Vol. 38:15).

Represented (sales): Harrington Righter & Parsons Inc. (HRP).

Represented (legal): Covington & Burling.

Represented (engineering): Evans Associates.

Personnel:

John J. Spinola, Vice President & General Manager.

John Heislman, General & National Sales Manager.

David Christopher, News Director.

Angelo (Butch) Figurella, Chief Engineer.

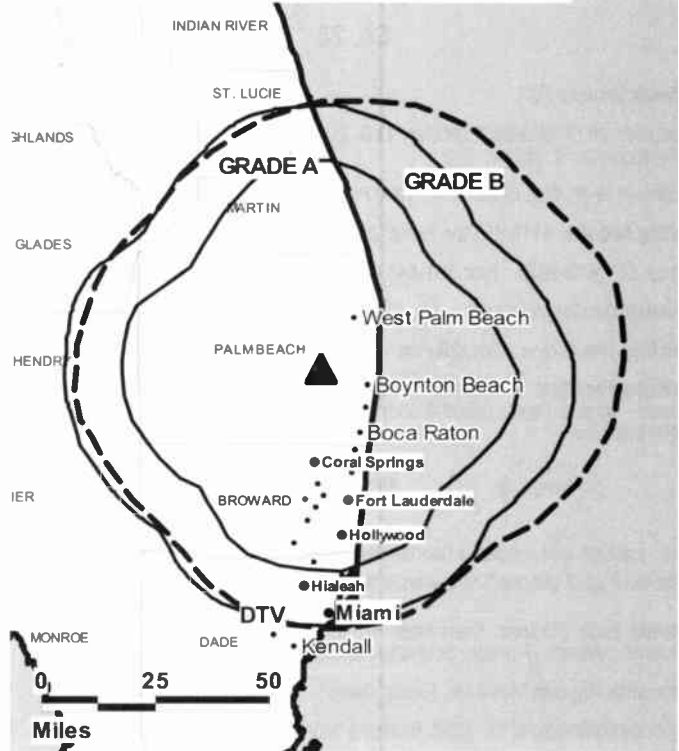
Bryn Palmquist, Business Manager.

Barb Billens, Program Director.

Beth Horowitz, Creative Services Director.

Jackie Vaughn, Traffic Manager.

WFLX BPCT-19990910AAA GRANTED: 7/13/2000



© 2009 Warren Communications News

City of License: West Palm Beach. **Station DMA:** West Palm Beach-Fort Pierce, FL.

Rank: 38.

Circulation © 2008 Nielsen. Coverage based on Nielsen study.

GrandTotal	Cable	Non-cable	Total
	TV Households	TV Households	TV Households
Estimated Station Totals *	543,610	231,730	775,340
Average Weekly Circulation (2008)	293,768	124,265	418,033
Average Daily Circulation (2008)			157,002
Station DMA Total	Cable	Non-cable	Total
	TV Households	TV Households	TV Households
Estimated Station Totals *	543,610	231,730	775,340
Average Weekly Circulation (2008)	293,768	124,265	418,033
Average Daily Circulation (2008)			157,002

*Estimated station totals are sums of the Nielsen TV and Cable TV household estimates for each county in which the station registers viewing of more than 5% as per the Nielsen Survey Methods.

Florida — West Palm Beach

WFLX-DT

Ch. 28

Network Service: FOX.

Licensee: WFLX License Subsidiary LLC, 201 Monroe St., RSA Tower, 20th Floor, Montgomery, AL 36104.

Studio: 4119 W. Blue Heron Blvd., West Palm Beach, FL 33404.

Mailing Address: 4119 W. Blue Heron Blvd., West Palm Beach, FL 33404.

Phone: 561-845-2929. **Fax:** 561-848-1238.

E-mail: bfigurella@wflx.com

Web Site: <http://www.wflxfox29.com>

Technical Facilities: Channel No. 28 (554-560 MHz). Authorized power: 637-kw max. visual, aural. Antenna: 1503-ft above av. terrain, 1501-ft. above ground, 1517-ft. above sea level.

Latitude	26°	34'	37"
Longitude	80°	14'	32"

Note: Latitude and longitude coordinates shown are based on the North American Datum of 1927 (NAD 27) as currently required by the Mass Media Bureau of the FCC.

Satellite Earth Stations: Transmitter Harris; Scientific-Atlanta, 4-meter Ku-band; Scientific-Atlanta, 7-meter; Scientific-Atlanta, M/A-Com receivers.

Ownership: Raycom Media Inc. (Group Owner).

Began Operation: April 15, 2002. Standard Definition.

Represented (legal): Covington & Burling.

Personnel:

John J. Spinola, Vice President & General Manager.

John Heislman, General & National Sales Manager.

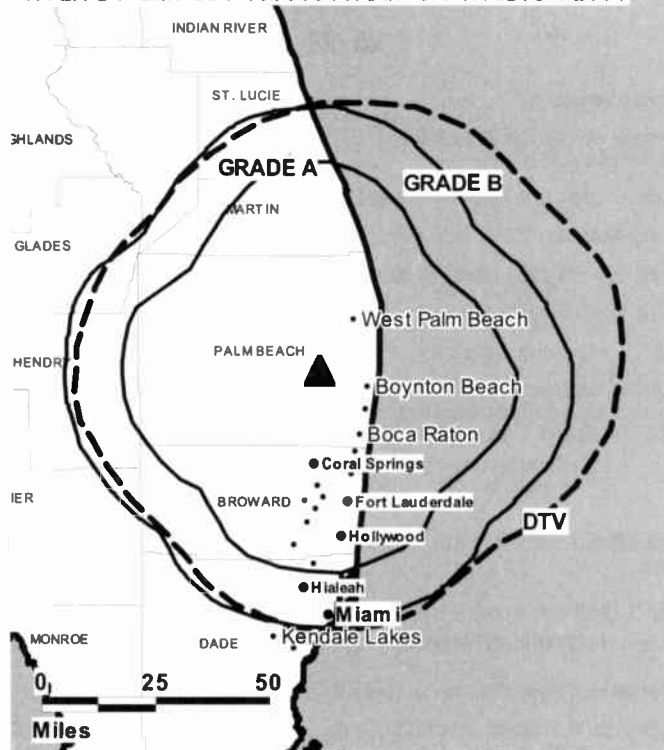
David Christopher, News Director.

Angelo (Butch) Figurella, Chief Engineer.

Bryn Palmquist, Business Manager.

Barb Billens, Program Director.

WFLX-DT BMPCDT-19990910AAN GRANTED: 5/4/2001



© 2009 Warren Communications News

Beth Horowitz, Creative Services Director.

Jackie Vaughn, Traffic Manager.

City of License: West Palm Beach. **Station OMA:** West Palm Beach-Fort Pierce, FL.

Rank: 38.

Nielsen Data: Not available.

Florida — West Palm Beach

WPEC

Ch. 12

Network Service: CBS.

Licensee: Freedom Broadcasting of Florida Licensee LLC, 1100 Fairfield Dr., West Palm Beach, FL 33407.

Studio: 1100 Fairfield Dr., West Palm Beach, FL 33407.

Mailing Address: PO Box 198512, West Palm Beach, FL 33419-8512.

Phone: 561-844-1212; 800-310-9732. **Fax:** 561-842-1212.

E-mail: dwade@wpecnews12.com

Web Site: http://www.news12now.com

Technical Facilities: Channel No. 12 (204-210 MHz). Authorized power: 316-kw visual, aural. Antenna: 1014-ft above av. terrain, 994-ft. above ground, 1016-ft. above sea level.

Latitude	26°	35'	18"
Longitude	80°	12'	30"

Transmitter: 6011 State Rd. 7 (U.S. 441).

Note: Latitude and longitude coordinates shown are based on the North American Datum of 1927 (NAD 27) as currently required by the Mass Media Bureau of the FCC.

Multichannel TV Sound: Stereo only.

SNG Mobile Dish: Andrew, 2.4-meter Ku-band.

Ownership: Freedom Communications Holdings Inc. (Group Owner).

Began Operation: January 1, 1955. Sale to present owner by Freedom Broadcasting Inc. approved by FCC April 1, 2004. Sale to Freedom Broadcasting Inc. by Photo Electronics Co. LP approved by FCC December 5, 1995 (Television Digest, Vol. 35:40). Sale to Photo Electronics Co. LP by Royal American Industries Inc. approved by FCC October 26, 1973. Sale to Royal American (66.33% owned by Bankers Life & Casualty Co.) by Rand Broadcasting & Bertram Lebharr approved in 1964 (Vol. 4:9). Previous sale to Rand Broadcasting & Lebharr by RKO Teleradio Pictures Inc. approved May 16, 1957 (Vol. 13:12, 20). RKO purchase from J. Robert Meachem interests approved by FCC July 27, 1955 (Vol. 11:27, 31).

Represented (sales): TeleRep Inc.

Represented (legal): Latham & Watkins.

Represented (engineering): du Treil, Lundin & Rackley Inc.

Personnel:

Doreen Wade, President.

Diana Wilkin, Vice President & General Manager.

Jim Posey, General Sales Manager.

Laura Fulton, Local Sales Manager.

Mary Gregg, National Sales Manager.

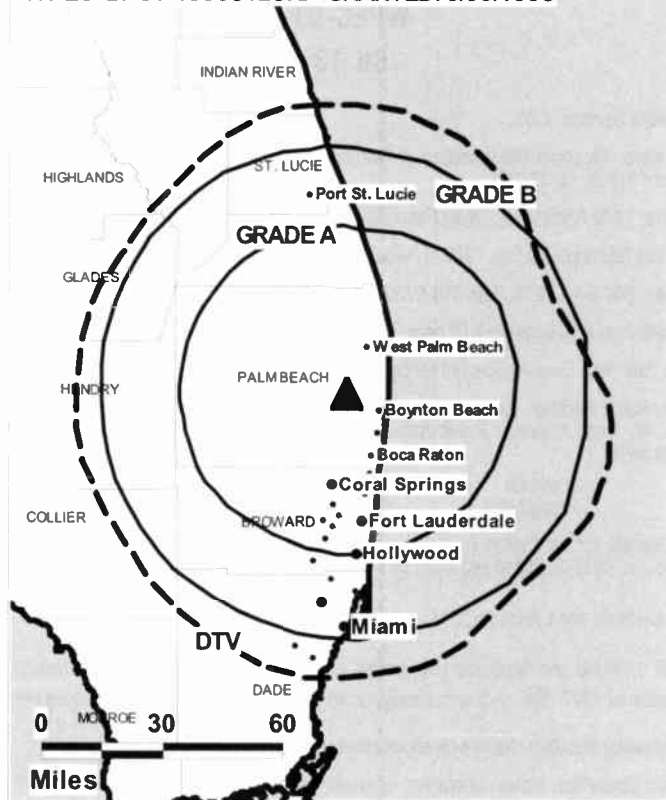
Oavid Christopher, Executive News Director.

Paul Russell, Engineering Director.

Cheryl Browder, Business Manager.

Craig Davenport, Promotions Manager & Community Relations Coordinator.

WPEC BPCT-19980120KF GRANTED: 6/30/1998



© 2009 Warren Communications News

Kevin Howell, Executive Producer.

Roberta Juracka, Traffic Manager.

Deborah Mills, Human Resources Manager.

City of License: West Palm Beach. **Station DMA:** West Palm Beach-Fort Pierce, FL.

Rank: 38.

Circulation © 2008 Nielsen. Coverage based on Nielsen study.

GrandTotal	Cable TV Households	Non-cable TV Households	Total TV Households
Estimated Station Totals *	543,610	231,730	775,340
Average Weekly Circulation (2008)	355,874	129,194	485,068
Average Daily Circulation (2008)			230,681
Station DMA Total	Cable TV Households	Non-cable TV Households	Total TV Households
Estimated Station Totals *	543,610	231,730	775,340
Average Weekly Circulation (2008)	355,874	129,194	485,068
Average Daily Circulation (2008)			230,681

*Estimated station totals are sums of the Nielsen TV and Cable TV household estimates for each county in which the station registers viewing of more than 5% as per the Nielsen Survey Methods.

WPEC-DT
Ch. 13

Network Service: CBS.

Licensee: Freedom Broadcasting of Florida Licensee LLC, 1100 Fairfield Dr., West Palm Beach, FL 33407.

Studio: 1100 Fairfield Dr., West Palm Beach, FL 33407.

Mailing Address: PO Box 198512, West Palm Beach, FL 33419-8512.

Phone: 561-844-1212; 800-310-9732. **Fax:** 561-842-1212.

E-mail: dwade@wpecnews12.com

Web Site: http://www.news12now.com

Technical Facilities: Channel No. 13 (210-216 MHz). Authorized power: 29.5-kw visual, aural. Antenna: 955-ft above av. terrain, 935-ft. above ground, 958-ft. above sea level.

Latitude	26°	35'	18"
Longitude	80°	12'	30"

Requests CP for change to 90-kw visual, 1014-ft above av. terrain, 1004-ft. above ground, 1027-ft. above sea level; BPCDT-20080609AAU.

Transmitter: 6011 State Rd. (U.S. 441), Palm Beach County.

Note: Latitude and longitude coordinates shown are based on the North American Datum of 1927 (NAD 27) as currently required by the Mass Media Bureau of the FCC.

Ownership: Freedom Communications Holdings Inc. (Group Owner).

Began Operation: Station operating; no on-air date

Represented (legal): Latham & Watkins.

Represented (sales): TeleRep Inc.

Represented (engineering): du Treil, Lundin & Rackley Inc.

Personnel:

Doreen Wade, President.

Diana Wilkin, Vice President & General Manager.

Jim Posey, General Sales Manager.

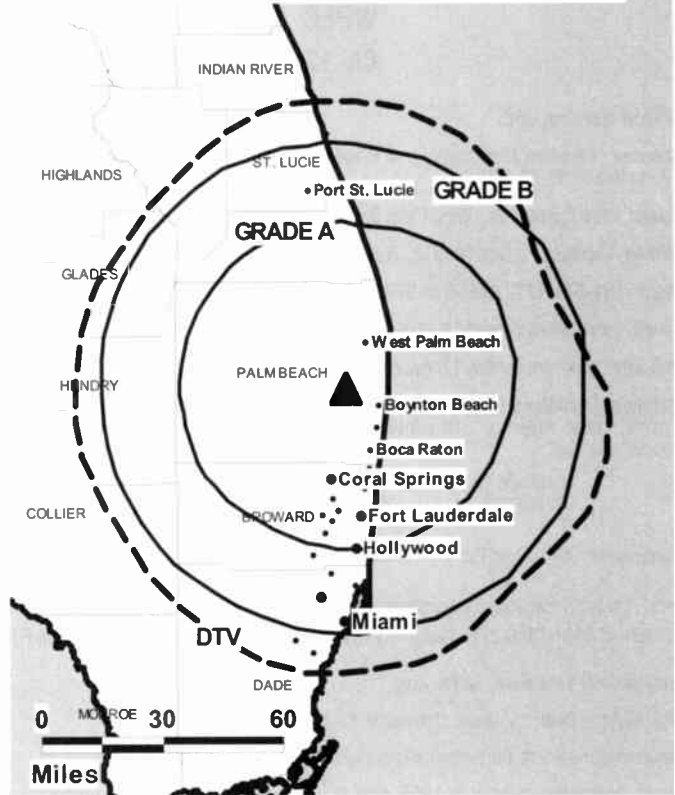
Laura Fulton, Local Sales Manager.

Mary Gregg, National Sales Manager.

David Christopher, Executive News Director.

Paul Russell, Engineering Director.

WPEC-DT BPCDT-20080609AAU GRANTED: 7/14/2008



© 2009 Warren Communications News

Cheryl Browder, Business Manager.

Craig Davenport, Promotion Manager & Community Relations Coordinator.

Kevin Howell, Executive Producer.

Roberta Juracka, Traffic Manager.

Deborah Mills, Human Resources Manager.

City of License: West Palm Beach. **Station DMA:** West Palm Beach-Fort Pierce, FL.

Rank: 38.

Nielsen Data: Not available.

WPTV
Ch. 5

Network Service: NBC.

Licensee: Scripps Howard Broadcasting Co., PO Box 5380, 312 Walnut St., 28th Floor, Cincinnati, OH 45201.

Studio: 1100 Banyan Blvd., West Palm Beach, FL 33401.

Mailing Address: 1100 Banyan Blvd., West Palm Beach, FL 33401.

Phone: 561-655-5455. **Fax:** 561-653-5719.

E-mail: pnrghaar@wptv.com

Web Site: http://www.wptv.com

Technical Facilities: Channel No. 5 (76-82 MHz). Authorized power: 100-kw visual, 20-kw aural. Antenna: 1280-ft above av. terrain, 1280-ft. above ground, 1298-ft. above sea level.

Latitude 26° 35' 20"
Longitude 80° 12' 43"

Note: Latitude and longitude coordinates shown are based on the North American Datum of 1927 (NAD 27) as currently required by the Mass Media Bureau of the FCC.

Multichannel TV Sound: Stereo and separate audio program.

Satellite Earth Stations: Transmitter Harris; Andrew, 4.5-meter KC-band; Harris, 4.6-meter Ku-band.

SNG Mobile Dish: Andrew, 2.4-meter .

LMA: Local marketing agreement with WPXP (X), Lake Worth.

Ownership: E. W. Scripps Co. (Group Owner).

Began Operation: August 22, 1954. Sale to present owner by John H. Phipps approved by FCC December 27, 1961 (Television Digest, Vol. 17:37, 1:14). Sale as WJNO-TV to Phipps by George H. Buck-Theodore Granik interests approved by FCC October 3, 1956 (Vol. 12:37, 40).

Represented (sales): Harrington Righter & Parsons Inc. (HRP).

Represented (legal): Baker Hostetler LLP.

Personnel:

Steve Wasserman, Vice President & General Manager.

Lloyd Ducher, General Sales Manager.

Dede Lyons, Local Sales Manager.

Cheryl Beers, National Sales Manager.

Peter Roghaar, News Director.

Dave McKinley, Chief Engineer.

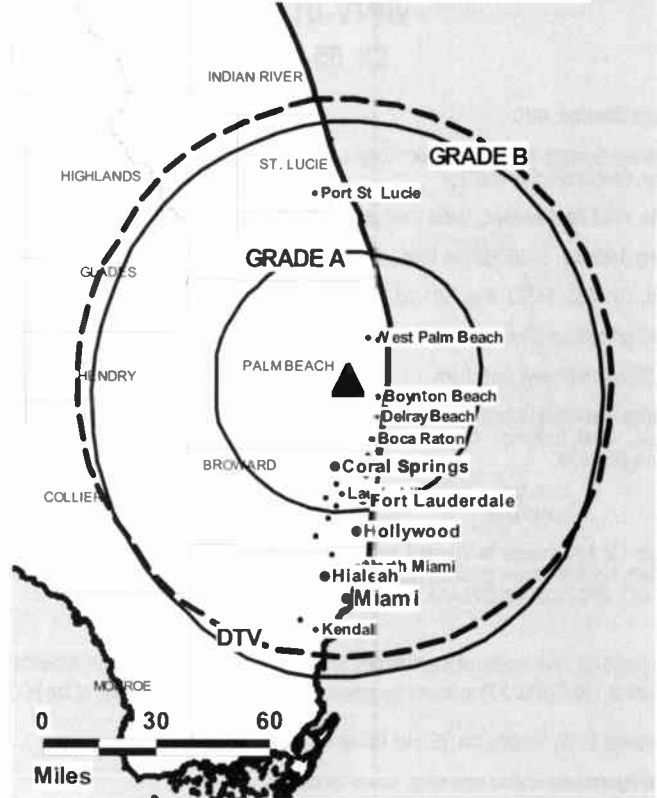
Claudia Sochko, Business Manager.

George Docekal, Promotion Director.

Bernadette O'Grady, Programming & Creative Services Director.

Patty Grosek, Traffic Manager.

WPTV BPCT-20020225AAH GRANTED: 10/22/2002



© 2009 Warren Communications News

City of License: West Palm Beach. **Station DMA:** West Palm Beach-Fort Pierce, FL.

Rank: 38.

Circulation © 2008 Nielsen. Coverage based on Nielsen study.

GrandTotal	Cable TV Households	Non-cable TV Households	Total TV Households
Estimated Station Totals *	547,000	231,730	778,730
Average Weekly Circulation (2008)	401,562	139,472	541,034
Average Daily Circulation (2008)			311,214
Station DMA Total	Cable TV Households	Non-cable TV Households	Total TV Households
Estimated Station Totals *	543,610	231,730	775,340
Average Weekly Circulation (2008)	400,996	139,472	540,468
Average Daily Circulation (2008)			311,095
Other DMA Total	Cable TV Households	Non-cable TV Households	Total TV Households
Estimated Station Totals *	3,390	0	3,390
Average Weekly Circulation (2008)	566	0	566
Average Daily Circulation (2008)			119

*Estimated station totals are sums of the Nielsen TV and Cable TV household estimates for each county in which the station registers viewing of more than 5% as per the Nielsen Survey Methods.

WPTV-DT

Ch. 55

Network Service: NBC.

Licensee: Scripps Howard Broadcasting Co., PO Box 5380, 312 Walnut St., 28th Floor, Cincinnati, OH 45201.

Studio: 1100 Banyan Blvd., West Palm Beach, FL 33401.

Mailing Address: 1100 Banyan Blvd., West Palm Beach, FL 33401.

Phone: 561-655-5455. **Fax:** 561-653-5719.

E-mail: pnroghaar@wptv.com

Web Site: http://www.wptv.com

Technical Facilities: Channel No. 55 (716-722 MHz). Authorized power: 900-kw max. visual, aural. Antenna: 1268-ft above av. terrain, 1263-ft. above ground, 1281-ft. above sea level.

Latitude	26°	35'	20"
Longitude	80°	12'	43"

Holds CP for change to channel number 12, 15.5-kw visual, 1267-ft above av. terrain, 1265-ft. above ground, 1283-ft. above sea level; lat. 26° 35' 20", long. 80° 12' 44", BPCDT-20080228AAA.

Note: Latitude and longitude coordinates shown are based on the North American Datum of 1927 (NAD 27) as currently required by the Mass Media Bureau of the FCC.

Ownership: E. W. Scripps Co. (Group Owner).

Began Operation: Station operating; no on-air date

Personnel:

Steve Wasserman, Vice President & General Manager.

Lloyd Ducher, General Sales Manager.

Dede Lyons, Local Sales Manager.

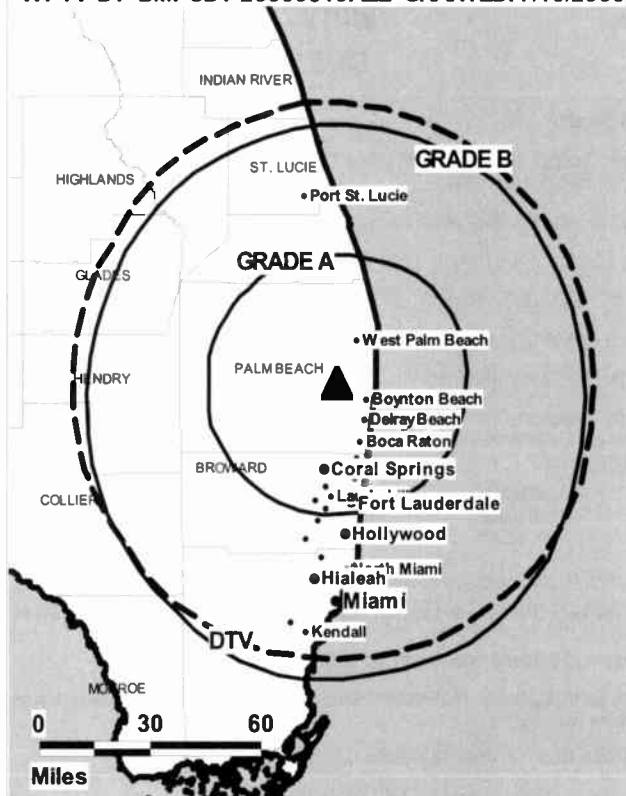
Cheryl Beers, National Sales Manager.

Peter Roghaar, News Director.

Dave McKinley, Chief Engineer.

Claudia Sochko, Business Manager.

WPTV-DT BPCDT-20080619AEL GRANTED: 7/18/2008



© 2009 Warren Communications News

George Docekal, Promotion Director.

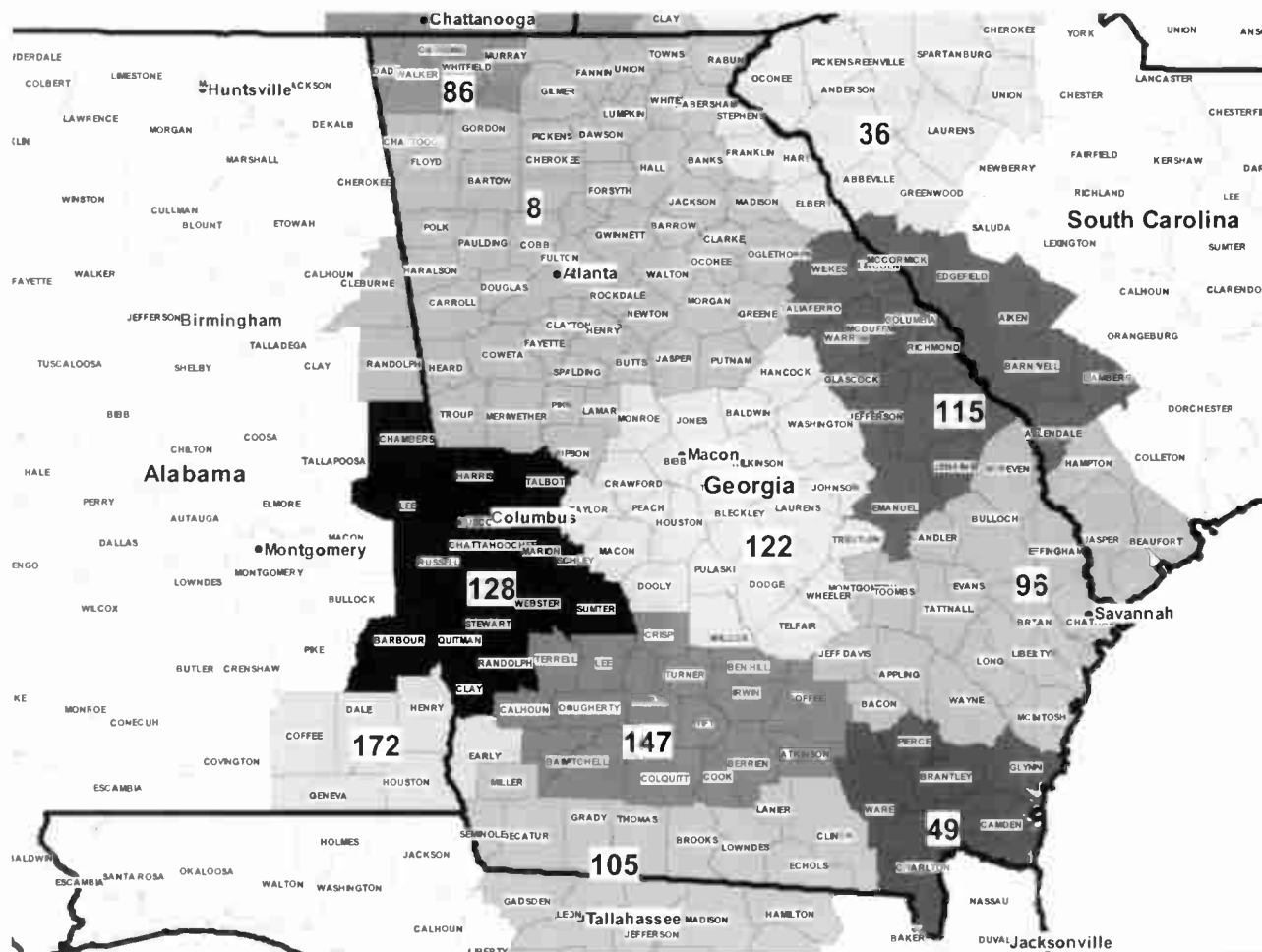
Bernadette O'Grady, Programming & Creative Services Director.

Patty Grosek, Traffic Manager.

City of License: West Palm Beach. **Station DMA:** West Palm Beach-Fort Pierce, FL.

Rank: 38.

Nielsen Data: Not available.



© 2009 Warren Communications News

MARKET	NIelsen DMA TV HOUSEHOLDS	RANK	MARKET AREA COMMERCIAL STATIONS
Atlanta, GA	2,369,780	8	WAGA (5); WAGA-DT (27); WATL (36); WATL-DT (25); WGCL-DT (19); WGCL-TV (46); WHSG-DT (44); WHSG-TV (63); WPCH-DT (20); WPCH-TV (17); WPXA (14); WPXA-DT (51); WSB-DT (39); WSB-TV (2); WUPA (69); WUPA-DT (43); WUVG-DT (48); WUVG-TV (34); WXIA-DT (10); WXIA-TV (11)
Greenville-Spartanburg-Anderson, SC-Asheville, NC	858,050	36	WGGS-DT (35); WGGS-TV (16); WHNS (21); WHNS-DT (57); WLOS (13); WLOS-DT (56); WMYA-DT (14); WMYA-TV (40); WNEG-TV (32); WSPA-DT (53); WSPA-TV (7); WYCW (62); WYCW-DT (45); WYFF (4); WYFF-DT (59)
Austin TX	667,670	49	KCWX (2); KEYE-DT (43); KEYE-TV (42); KNIC-TV (17); KNVA (54); KNVA-DT (49); KTBC (7); KTBC-DT (56); KVUE (24); KVUE-DT (33); KXAM-DT (27); KXAM-TV (14); KXAN-DT (21); KXAN-TV (36)
Chattanooga, TN	366,780	86	WDEF-DT (47); WDEF-TV (12); WDSI-DT (40); WDSI-TV (61); WELF-DT (16); WELF-TV (23); WFLI-DT (42); WFLI-TV (53); WRCB-DT (13); WRCB-TV (3); WTVC (9); WTVC-DT (35)
Savannah, GA	319,160	96	WGSA (34); WGSA-DT (35); WJCL (22); WJCL-DT (23); WSAV-DT (39); WSAV-TV (3); WTGS (28); WTGS-DT (27); WTOG-DT (15); WTOG-TV (11)
Tallahassee, FL-Thomasville, GA	282,390	105	WCTV (6); WCTV-DT (46); WFXU (57); WFXU-DT (48); WSWG-DT (43); WTLF-DT (24); WTLH (49); WTLH-DT (50); WTWC-DT (2); WTWC-TV (40); WTXL-DT (22); WTXL-TV (27)
Augusta, GA	253,950	115	WAGT (26); WAGT-DT (30); WFXG (54); WFXG-DT (51); WJBF (6); WJBF-DT (42); WRDW-DT (31); WRDW-TV (12)
Macon, GA	239,820	122	WGNM-DT (45); WGXA (24); WGXA-DT (16); WMAZ-DT (4); WMAZ-TV (13); WMGT-DT (40); WMGT-TV (41); WPGA-DT (32); WPGA-TV (58)
Columbus, GA (Opelika, AL)	213,980	128	WLGA (66); WLGA-DT (31); WLTZ (38); WLTZ-DT (35); WRBL (3); WRBL-DT (15); WTVM (9); WTVM-DT (47); WXTX (54); WXTX-DT (49)
Albany, GA	156,800	147	WALB (10); WALB-DT (17); WFXL (31); WFXL-DT (12); WSST-DT (51); WSST-TV (55)
Dothan, AL	100,950	172	WDFX-DT (33); WDFX-TV (34); WDHN (18); WDHN-DT (21); WTVY (4); WTVY-DT (36)

(Continued on next page)

Georgia *Digital* Station Totals as of October 1, 2008

	VHF	UHF	TOTAL
Commercial Television	3	32	35
Educational Television	1	2	3
	<hr/>	<hr/>	<hr/>
	4	34	38

Georgia Analog Station Totals as of October 1, 2008

	VHF	UHF	TOTAL
Commercial Television	12	22	34
Educational Television	3	8	11
	<hr/>	<hr/>	<hr/>
	15	30	45

WALB
Ch. 10

Network Service: NBC.

Licensee: WALB License Subsidiary LLC, 201 Monroe St, RSA Tower, 20th Fl, Montgomery, AL 36104.

Studio: 1709 Stuart Ave, Albany, GA 31707.

Mailing Address: PO Box 3130, Albany, GA 31706-3130.

Phone: 229-446-1010. **Fax:** 229-446-4000.

E-mail: jim.wilcox@walb.com

Web Site: http://www.walb.com

Technical Facilities: Channel No. 10 (192-198 MHz). Authorized power: 316-kw visual, aural. Antenna: 974-ft above av. terrain, 951-ft. above ground, 1313-ft. above sea level.

Latitude 31° 19' 52"
Longitude 83° 51' 43"

Note: Latitude and longitude coordinates shown are based on the North American Datum of 1927 (NAD 27) as currently required by the Mass Media Bureau of the FCC.

Satellite Earth Stations: Transmitter Larcen; Satcom Technologies, 7-meter C-band; Harris, 8-meter Ku-band; Harris, 4.7-meter Ku-band; Satcom Technologies, 5-meter Ku-band; Microwave Assoc., Harris receivers.

SNG Mobile Dish: Gray/Harris, 3-meter Ku-band.

Ownership: Raycom Media Inc. (Group Owner).

Began Operation: April 7, 1954. Gray Communications Systems Inc. transfer to Ward L. Quaal, Trustee approved by FCC July 28, 1997. Transfer required by FCC on grant of Gray's purchase of WCTV Tallahassee, FL-Thomasville, GA & WKXT-TV (now WVLT-TV) Knoxville, TN. Swap with Cosmos Broadcasting Corp., which had purchased WEAU-TV Eau Claire, WI from Busse Broadcasting, was approved by FCC July 30, 1998. Sale to present owner by Cosmos Broadcasting Corp. approved by FCC January 17, 2006.

Represented (sales): Continental Television Sales.

Represented (legal): Covington & Burling.

Represented (engineering): Smith & Fisher.

Personnel:

James Wilcox, General Manager & Program Director.

Bob Fay, General Sales Manager.

Bruce Austin, Local Sales Manager.

Rick Williams, News Director.

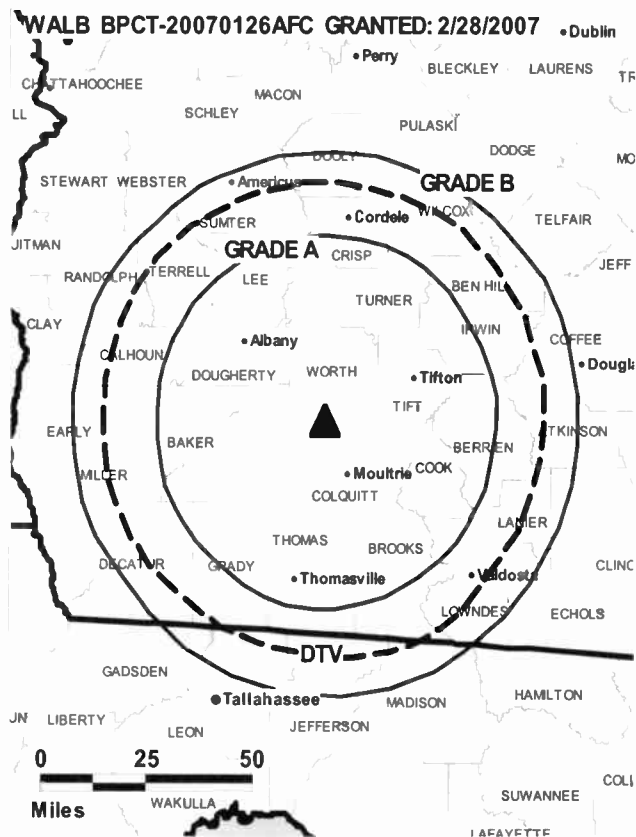
William N. Williams, Chief Engineer.

Debbie Summerlin, Business Manager.

Don Norman, Promotion Director.

William E. Gilbride, Production Director.

Linda Wells, Traffic Manager.



City of License: Albany. **Station DMA:** Albany, GA. **Rank:** 147.

Circulation © 2008 Nielsen. Coverage based on Nielsen study.

GrandTotal	Cable TV Households	Non-cable TV Households	Total TV Households
Estimated Station Totals *	158,910	84,570	243,480
Average Weekly Circulation (2008)	106,367	37,108	143,475
Average Daily Circulation (2008)			80,336
Station DMA Total	Cable TV Households	Non-cable TV Households	Total TV Households
Estimated Station Totals *	91,170	55,750	146,920
Average Weekly Circulation (2008)	74,130	32,354	106,484
Average Daily Circulation (2008)			66,453
Other DMA Total	Cable TV Households	Non-cable TV Households	Total TV Households
Estimated Station Totals *	67,740	28,820	96,560
Average Weekly Circulation (2008)	32,237	4,754	36,991
Average Daily Circulation (2008)			13,883

*Estimated station totals are sums of the Nielsen TV and Cable TV household estimates for each county in which the station registers viewing of more than 5% as per the Nielsen Survey Methods.

WALB-DT

Ch. 17

Network Service: NBC.

Licensee: WALB License Subsidiary LLC, 201 Monroe St, RSA Tower, 20th Fl, Montgomery, AL 36104.

Studio: 1709 Stuart Ave, Albany, GA 31707.

Mailing Address: PO Box 3130, Albany, GA 31706-3130.

Phone: 229-446-1010. **Fax:** 229-446-4000.

E-mail: jim.wilcox@walb.com

Web Site: http://www.walb.com

Technical Facilities: Channel No. 17 (488-494 MHz). Authorized power: 800-kw max. visual, aural. Antenna: 892-ft above av. terrain, 869-ft. above ground, 1231-ft. above sea level.

Latitude	31°	19'	52"
Longitude	83°	51'	43"

Holds CP for change to channel number 10, 2.75-kw visual, 974-ft above av. terrain, 951-ft. above ground, 1313-ft. above sea level; BPCDT-20080509AAP.

Note: Latitude and longitude coordinates shown are based on the North American Datum of 1927 (NAD 27) as currently required by the Mass Media Bureau of the FCC.

Ownership: Raycom Media Inc. (Group Owner).

Began Operation: Standard Definition. Station operating; no on-air date. Station plans to broadcast digitally on its analog channel allotment.

Represented (legal): Covington & Burling.

Represented (sales): Continental Television Sales.

Personnel:

James Wilcox, General Manager & Program Director.

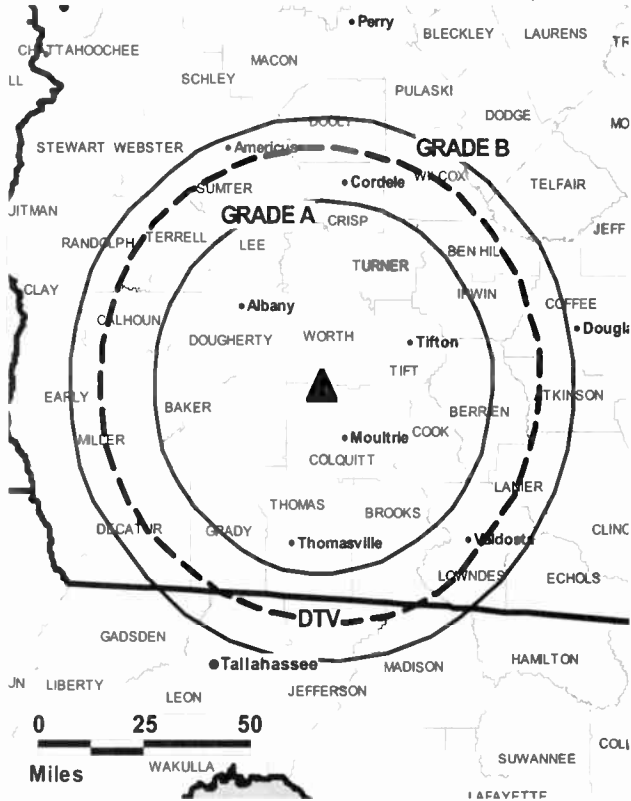
Bob Fay, General Sales Manager.

Bruce Austin, Local Sales Manager.

Rick Williams, News Director.

William N. Williams, Chief Engineer.

WALB-DT BPCDT-20080509AAP GRANTED: 5/12/2008



© 2009 Warren Communications News

Debbie Summerlin, Business Manager.

Don Norman, Promotion Director.

William E. Gilbride, Production Director.

Linda Wells, Traffic Manager.

City of License: Albany. **Station DMA:** Albany, GA. **Rank:** 147.

Nielsen Data: Not available.

WFXL
Ch. 31

Network Service: FOX.

Licensee: Barrington Albany License LLC, 2500 W. Higgins Rd., Suite 880, Hoffman Estates, IL 60195.

Studio: 1201 Stuart Ave., Albany, GA 31707.

Mailing Address: PO Box 4050, Albany, GA 31706.

Phone: 229-435-3100. **Fax:** 229-903-8240.

E-mail: dowens@wfxl.com

Web Site: http://www.wfxl.com

Technical Facilities: Channel No. 31 (572-578 MHz). Authorized power: 1580-kw max. visual, aural. Antenna: 991-ft above av. terrain, 968-ft. above ground, 1330-ft. above sea level.

Latitude 31° 19' 52"
Longitude 83° 51' 43"

Transmitter: N of Rte. 270, 2.5-mi. E of Doerun.

Note: Latitude and longitude coordinates shown are based on the North American Datum of 1927 (NAD 27) as currently required by the Mass Media Bureau of the FCC.

Satellite Earth Stations: Transmitter RCA; Microdyne, 7-meter; Hercules, 4-meter C-band; Vertex, 4.5-meter; RCA, 4.5-meter Ku-band; Uniden, M/A-Corn receivers.

Ownership: Pilot Group LP (Group Owner).

Began Operation: February 14, 1982. Sale to Michael H. Male, et al., by Gordon Communications Co. approved by FCC October 7, 1987. Transfer of control to T. S. Brumlik approved by FCC June 20th, 1988. Transfer of control to James C. Orr, Trustee, from T. S. Brumlik approved by FCC 1992. Transfer of control to Manuel Cantu approved by FCC February 10, 1993, but not consummated. Assignment of license to Walter Kelley, Trustee, approved by FCC September 22, 1993. Sale to SGA Associates Inc. approved by FCC April 22, 1994. Sale to Clarion Broadcasting Corp. by SGA Associates Inc. approved by FCC February 9, 1996. Sale to Wicks Broadcast Group LP from Clarion Broadcasting Corp. approved by FCC June 11, 199E. Sale to Waitt Broadcasting Inc. by Wicks Broadcast Group LP approved by FCC March 15, 1999. Sale to Raycom Media Inc. by Waitt Broadcasting Inc. approved by FCC October 14, 2003. Sale to current owner by Raycom Media Inc. approved by FCC June 13, 2006.

Represented (sales): Katz Media Group.

Represented (legal): Paul Hastings.

Personnel:

Jenny Collins, General Manager.

Pat Coffman, Program Director & Operations Manager.

Teri Underwood, General Sales Manager.

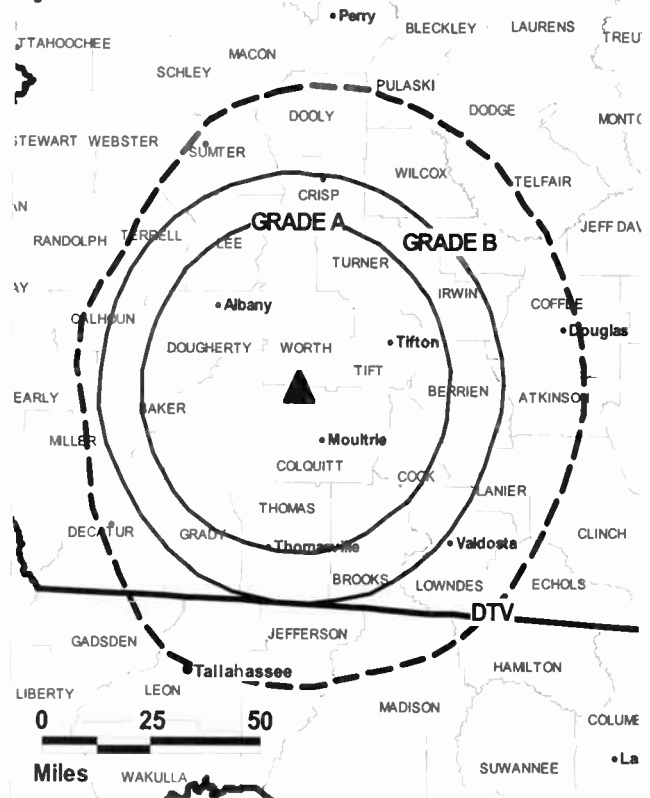
Ken Clubb, Chief Engineer.

Deborah Owens, Station Manager.

Josh Boutwell, Promotion Director.

Kevin McLeod, Production Manager.

WFXL BPCT-20061013ABT GRANTED: 2/28/2007.



© 2009 Warren Communications News

Sanette Schmidt, Traffic Manager.

City of License: Albany. Station DMA: Albany, GA. Rank: 147.

Circulation © 2008 Nielsen. Coverage based on Nielsen study.

GrandTotal	Cable TV Households	Non-cable TV Households	Total TV Households
Estimated Station Totals *	109,330	64,220	173,550
Average Weekly Circulation (2008)	50,722	20,782	71,504
Average Daily Circulation (2008)			25,437
Station DMA Total	Cable TV Households	Non-cable TV Households	Total TV Households
Estimated Station Totals *	91,170	55,750	146,920
Average Weekly Circulation (2008)	49,225	19,908	69,133
Average Daily Circulation (2008)			24,857
Other DMA Total	Cable TV Households	Non-cable TV Households	Total TV Households
Estimated Station Totals *	18,160	8,470	26,630
Average Weekly Circulation (2008)	1,497	874	2,371
Average Daily Circulation (2008)			580

*Estimated station totals are sums of the Nielsen TV and Cable TV household estimates for each county in which the station registers viewing of more than 5% as per the Nielsen Survey Methods.

WFXL-DT
Ch. 12

Network Service: FOX.

Licensee: Barrington Albany License LLC, 2500 W. Higgins Rd., Suite 880, Hoffman Estates, IL 60195.

Studio: 1201 Stuart Ave., Albany, GA 31707.

Mailing Address: PO Box 4050, Albany, GA 31706.

Phone: 229-435-3100. **Fax:** 229-903-8240.

E-mail: dowens@wfxl.com

Web Site: <http://www.wfxl.com>

Technical Facilities: Channel No. 12 (204-210 MHz). Authorized power: 60-kw visual, aural. Antenna: 830-ft above av. terrain, 805-ft. above ground, 1167-ft. above sea level.

Latitude	31°	19'	52"
Longitude	83°	51'	43"

Note: Latitude and longitude coordinates shown are based on the North American Datum of 1927 (NAD 27) as currently required by the Mass Media Bureau of the FCC.

Ownership: Pilot Group LP (Group Owner).

Began Operation: Station operating; no on-air date.

Represented (legal): Paul Hastings.

Represented (sales): MMT Sales Inc.

Personnel:

Jenny Collins, General Manager.

Pat Coffman, Program Director & Operations Manager.

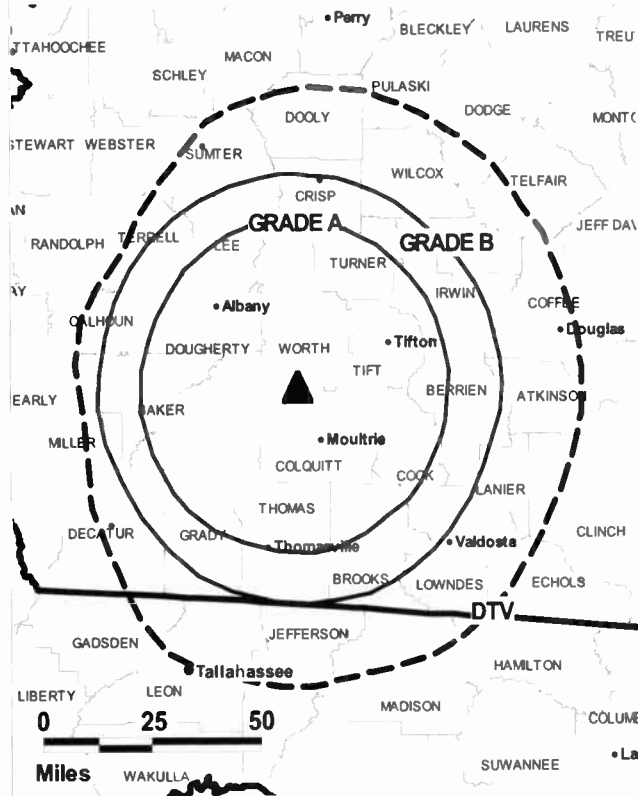
Teri Underwood, General Sales Manager.

Ken Clubb, Chief Engineer.

Deborah Owens, Station Manager.

Josh Boutwell, Promotion Director.

WFXL-DT BMPCDT-20061013ABX GRANTED: 1/25/2007



© 2009 Warren Communications News

Kevin McLeod, Production Manager.

Sanette Schmidt, Traffic Manager.

City of License: Albany. Station DMA: Albany, GA. Rank: 147.

Nielsen Data: Not available.

WUVG-DT
Ch. 48

Network Service: UNV.

Licensee: Univision Atlanta LLC, 1999 Avenue of the Stars, Suite 3050, Los Angeles, CA 90067.

Studio: 3350 Peachtree Rd. NW, Suite 1250, Atlanta, GA 30326.

Mailing Address: 3350 Peachtree Rd. NW, Suite 1250, Atlanta, GA 30326.

Phone: 404-926-2300. **Fax:** 404-926-2320.

E-mail: sklosik@univision.net

Web Site: <http://www.univision.net>

Technical Facilities: Channel No. 48 (674-680 MHz). Authorized power: 1000-kw max. visual, aural. Antenna: 1018-ft above av. terrain, 1090-ft. above ground, 1957-ft. above sea level.

Latitude	33°	48'	26"
Longitude	84°	20'	22"

Note: Latitude and longitude coordinates shown are based on the North American Datum of 1927 (NAD 27) as currently required by the Mass Media Bureau of the FCC.

Ownership: Univision Communications Inc. (Group Owner).

Began Operation: Station operating; no on-air date

Represented (legal): Covington & Burling.

Personnel:

Tammy Heinen, General Manager.

Josh Melnick, General Sales Manager.

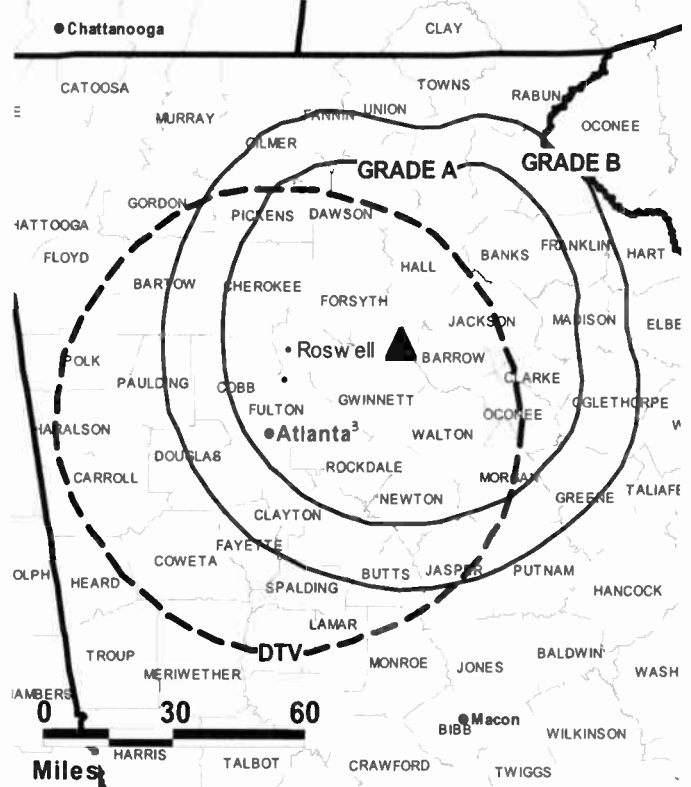
Marion Youngblood, National Sales Manager.

Gianncarlo Cifuentes, News Director.

Jeff Lamb, Chief Engineer.

Terry Cooper, Business Manager.

WUVG-DT BMPCDT-20020118AAD GRANTED: 4/12/2002



© 2009 Warren Communications News

Julio Ontiveros, Production Manager.

Dora Penn, Traffic Manager.

City of License: Athens. **Station DMA:** Atlanta, GA. **Rank:** 8.

Nielsen Data: Not available.

WUVG-TV
Ch. 34

Network Service: UNV.

Licensee: Univision Atlanta LLC, 1999 Avenue of the Stars, Suite 3050, Los Angeles, CA 90067.

Studio: 3350 Peachtree Rd. NW, Suite 1250, Atlanta, GA 30326.

Mailing Address: 3350 Peachtree Rd. NW, Suite 1250, Atlanta, GA 30326.

Phone: 404-926-2300. **Fax:** 404-926-2320.

E-mail: sklosik@univision.net

Web Site: http://www.univision.net

Technical Facilities: Channel No. 34 (590-596 MHz). Authorized power: 5000-kw max. visual, aural. Antenna: 1443-ft above av. terrain, 1617-ft. above ground, 2477-ft. above sea level.

Latitude 34° 07' 32"
Longitude 83° 51' 31"

Transmitter: WFOX(FM) tower, 3.5-mi. SSW of Chestnut Mountain.

Note: Latitude and longitude coordinates shown are based on the North American Datum of 1927 (NAD 27) as currently required by the Mass Media Bureau of the FCC.

Satellite Earth Stations: Transmitter Comark; Pinzone, 3-meter Ku-band; Pinzone, 5-meter C-band; Comtech receivers.

Ownership: Univision Communications Inc. (Group Owner).

Began Operation: April 18, 1989. Sale to Whitehead Media Inc. by NGM Television Partners Ltd. approved by FCC February 13, 1996. Sale to USA Broadcasting Inc. by Whitehead Media approved by FCC May 14, 1998. Transfer of control to present owner by USA Broadcasting Inc. approved by FCC May 21, 2001. Transfer of control to Broadcasting Media Partners Inc. approved by FCC March 27, 2007.

Represented (legal): Covington & Burling.

Personnel:

Tammy Heinen, General Manager.

Josh Melnick, General Sales Manager.

Marion Youngblood, National Sales Manager.

Gianncarlo Cifuentes, News Director.

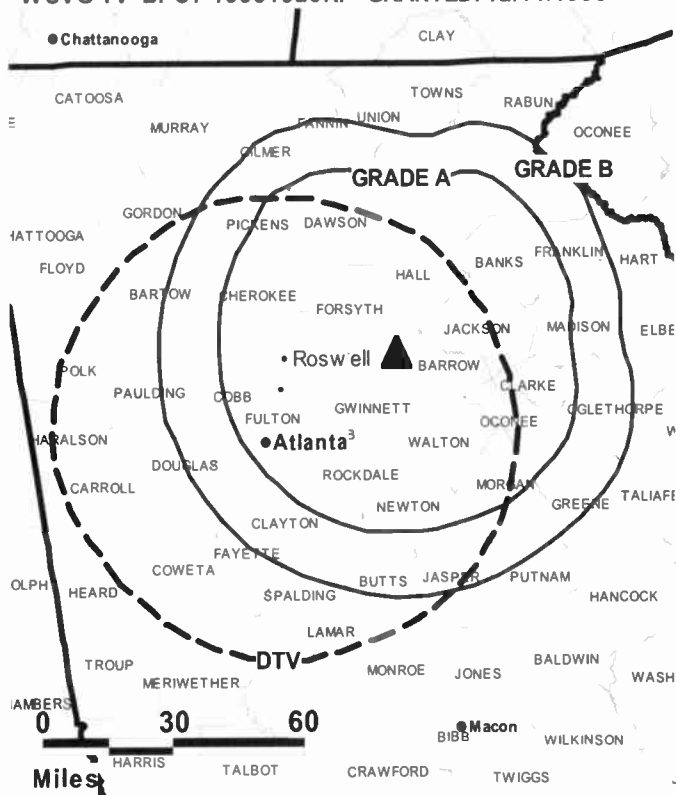
Jeff Lamb, Chief Engineer.

Terry Cooper, Business Manager.

Julio Dntiveros, Production Manager.

Dora Penn, Traffic Manager.

WUVG-TV BPCT-19951025KP GRANTED: 12/11/1995 TRANSY



© 2009 Warren Communications News

City of License: Athens. **Station DMA:** Atlanta, GA. **Rank:** 8.

Circulation © 2008 Nielsen. Coverage based on Nielsen study.

GrandTotal	Cable TV Households	Non-cable TV Households	Total TV Households
Estimated Station Totals *	239,540	376,260	615,800
Average Weekly Circulation (2008)	24,561	57,987	82,548
Average Daily Circulation (2008)			31,367
Station OMA Total	Cable TV Households	Non-cable TV Households	Total TV Households
Estimated Station Totals *	239,540	376,260	615,800
Average Weekly Circulation (2008)	24,561	57,987	82,548
Average Daily Circulation (2008)			31,367

*Estimated station totals are sums of the Nielsen TV and Cable TV household estimates for each county in which the station registers viewing of more than 5% as per the Nielsen Survey Methods.

WAGA
Ch. 5

Network Service: FOX.

Licensee: WAGA License Inc., 5151 Wisconsin Ave NW, c/o Molly Pauker, Washington, DC 20016.

Studio: 1551 Briarcliff Rd NE, Atlanta, GA 30306.

Mailing Address: 1551 Briarcliff Rd NE, Atlanta, GA 30306.

Phone: 404-875-5555. **Fax:** 404-898-0238.

E-mail: lisa.mitchell@foxtv.com

Web Site: http://www.myfoxtatlanta.com

Technical Facilities: Channel No. 5 (76-82 MHz). Authorized power: 100-kw visual, 10-kw aural. Antenna: 1076-ft above av. terrain, 1099-ft. above ground, 2005-ft. above sea level.

Latitude	33°	47'	51"
Longitude	84°	20'	02"

Transmitter: 1551 Briarcliff Rd. NE.

Note: Latitude and longitude coordinates shown are based on the North American Datum of 1927 (NAD 27) as currently required by the Mass Media Bureau of the FCC.

Multichannel TV Sound: Stereo and separate audio program.

Satellite Earth Stations: Transmitter Larcan; Satcom Technologies, 7.5-meter C-band; Scientific-Atlanta, 5-meter C-band; Scientific-Atlanta, 5.5-meter Ku-band; Scientific-Atlanta receivers.

Ownership: Fox Television Holdings Inc. (Group Owner).

Began Operation: March 8, 1949. Sale to Gillett Communications by SCI Holdings Inc. approved by FCC August 20, 1987. Transfer to Trustee approved by FCC September 1, 1992. Transfer of control to New World Communications approved by FCC April 23, 1993. Transfer of control to present owner approved by FCC November 7, 1996.

Represented (legal): Skadden, Arps, Slate, Meagher & Flom LLP.

Represented (sales): Fox Television Stations Inc.

Personnel:

Gene McHugh, President & General Manager.

Neil Mazur, Vice President, Broadcast Engineering & Operations.

Kathy Soifer, Vice President, Programming & Promotions.

Michael Holmes, Vice President, Finance.

Budd McEntee, Vice President & News Director.

Santiago Perez, General Sales Manager.

Paul Antoci, Local Sales Manager.

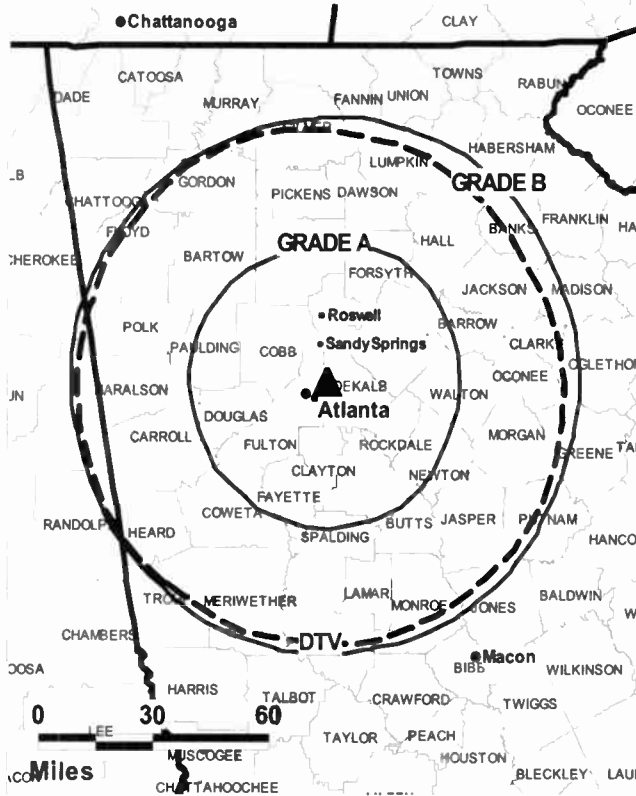
Eric Longley, National Sales Manager.

Lisa Lukas, Promotion Manager.

Dave Budwash, Chief Engineer.

Linda Torrence, Community Affairs Director.

WAGA BPCT-19991005ABB GRANTED: 1/23/2001



© 2009 Warren Communications News

City of License: Atlanta. **Station DMA:** Atlanta, GA. **Rank:** 8.

Circulation © 2008 Nielsen. Coverage based on Nielsen study.

GrandTotal	Cable TV Households	Non-cable TV Households	Total TV Households
Estimated Station Totals *	1,330,950	960,470	2,291,420
Average Weekly Circulation (2008)	912,384	526,055	1,438,439
Average Daily Circulation (2008)			671,808
Station DMA Total	Cable TV Households	Non-cable TV Households	Total TV Households
Estimated Station Totals *	1,244,470	726,800	1,971,270
Average Weekly Circulation (2008)	887,395	506,785	1,394,180
Average Daily Circulation (2008)			663,203
Other DMA Total	Cable TV Households	Non-cable TV Households	Total TV Households
Estimated Station Totals *	86,480	233,670	320,150
Average Weekly Circulation (2008)	24,989	19,270	44,259
Average Daily Circulation (2008)			8,605

*Estimated station totals are sums of the Nielsen TV and Cable TV household estimates for each county in which the station registers viewing of more than 5% as per the Nielsen Survey Methods.

WAGA-DT
Ch. 27

Network Service: FOX.

Licensee: WAGA License Inc., 5151 Wisconsin Ave NW, c/o Molly Pauker, Washington, DC 20016.

Studio: 1551 Briarcliff Rd NE, Atlanta, GA 30306.

Mailing Address: 1551 Briarcliff Rd NE, Atlanta, GA 30306.

Phone: 404-875-5555. **Fax:** 404-898-0238.

E-mail: lisa.mitchell@foxtv.com

Web Site: <http://www.myfoxtatlanta.com>

Technical Facilities: Channel No. 27 (548-554 MHz). Authorized power: 1000-kw max. visual, aural. Antenna: 1089-ft above av. terrain, 1122-ft. above ground, 2028-ft. above sea level.

Latitude	33°	47'	51"
Longitude	84°	20'	02"

Transmitter: 1551 Briarcliff Rd. NE.

Note: Latitude and longitude coordinates shown are based on the North American Datum of 1927 (NAD 27) as currently required by the Mass Media Bureau of the FCC.

Multichannel TV Sound: Stereo and separate audio program.

Ownership: Fox Television Holdings Inc. (Group Owner).

Began Operation: May 1, 2000. High Definition.

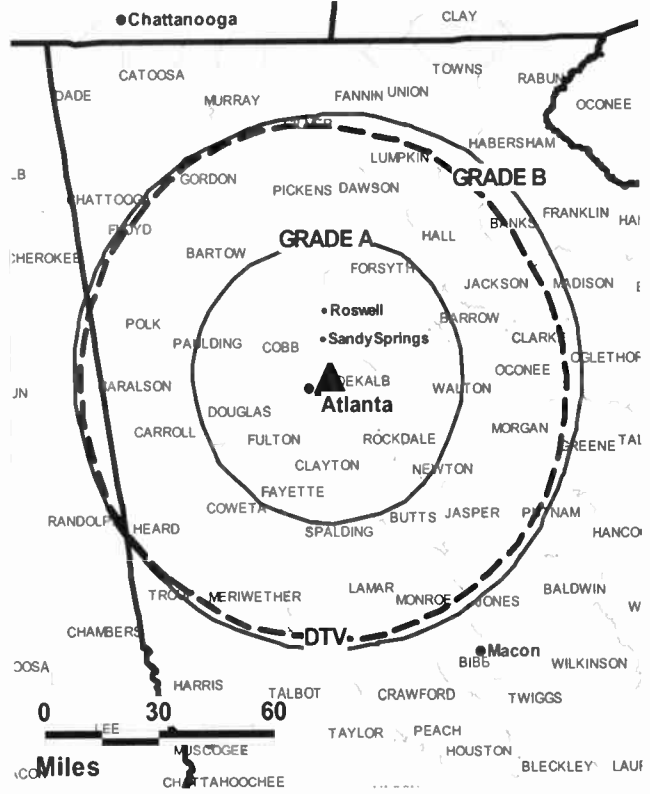
Represented (legal): Skadden, Arps, Slate, Meagher & Flom LLP.

Represented (sales): Fox Television Stations Inc.

Personnel:

- Gene McHugh, President & General Manager.
- Neil Mazur, Vice President, Broadcast Engineering & Operations.
- Budd McEntee, Vice President & News Director.
- Michael Holmes, Vice President, Finance.
- Kathy Soifer, Vice President, Programming & Promotions.
- Santiago Perez, General Sales Manager.

WAGA-DT BMPCDT-20050630AGJ GRANTED: 7/26/2005



© 2009 Warren Communications News

Paul Antoci, Local Sales Manager.

Eric Longley, National Sales Manager.

Lisa Lukas, Promotion Manager.

Dave Budwash, Chief Engineer.

Linda Torrence, Community Affairs Director.

City of License: Atlanta. **Station DMA:** Atlanta, GA. **Rank:** 8.

Nielsen Data: Not available.

WATL

Ch. 36

Network Service: MNT.

Licensee: Pacific and Southern Co. Inc., 7950 Jones Branch Dr, c/o Gannett Co., McLean, VA 22102.

Studio: 1601 W Peachtree St NE, Atlanta, GA 30309.

Mailing Address: 1601 W Peachtree St NE, Atlanta, GA 30309.

Phone: 404-892-1611. **Fax:** 404-881-3749.

E-mail: lhale@wxia.gannett.com

Web Site: http://www.myatltv.com

Technical Facilities: Channel No. 36 (602-608 MHz). Authorized power: 2690-kw max. visual, aural. Antenna: 1027-ft above av. terrain, 1090-ft. above ground, 1957-ft. above sea level.

Latitude	33°	48'	26"
Longitude	84°	20'	22"

Note: Latitude and longitude coordinates shown are based on the North American Datum of 1927 (NAD 27) as currently required by the Mass Media Bureau of the FCC.

Satellite Earth Stations: Transmitter RCA; Satcom Technologies, 7-meter C-band; Satcom Technologies, 5.5-meter Ku-band.

Ownership: Gannett Co. Inc. (Group Owner).

Began Operation: October 13, 1954. Left air May 31, 1955. Resumed operation under ownership of U.S. Communications August 16, 1969; left air March 30, 1971. Sale to D. R. Jones, et al., approved by FCC July 14, 1974. Resumed operation July 5, 1976. Sale to Outlet Co. approved by FCC October 13, 1982. Sale to Rockefeller Group approved by FCC September 6, 1984. Sale to Outlet Communications by Rockefeller Group approved by FCC April 29, 1986. Sale to Chase Communications Inc. by Outlet Communications approved by FCC January 30, 1990. Sale to Renaissance Communications by Chase Communications approved by FCC January 11, 1993. Sale to Fox Television Stations by Renaissance Communications approved by FCC April 21, 1993. Sale to Qwest Broadcasting by Fox Television Stations approved by FCC December 13, 1995. Sale to Tribune Broadcasting Co. by Qwest Broadcasting approved by FCC January 12, 2000. Sale to present owner by Tribune Broadcasting Co. approved by FCC July 26, 2006.

Represented (legal): Wiley Rein LLP.

Represented (sales): TeleRep Inc.

Personnel:

Robert Walker, President & General Manager.

Laura Hale, Vice President, Marketing, Promotions & Programming.

Sandy Butler, Vice President, Human Resources.

Sheryl Gripper, Vice President, Community Affairs.

Jack Walsh, General Sales Manager.

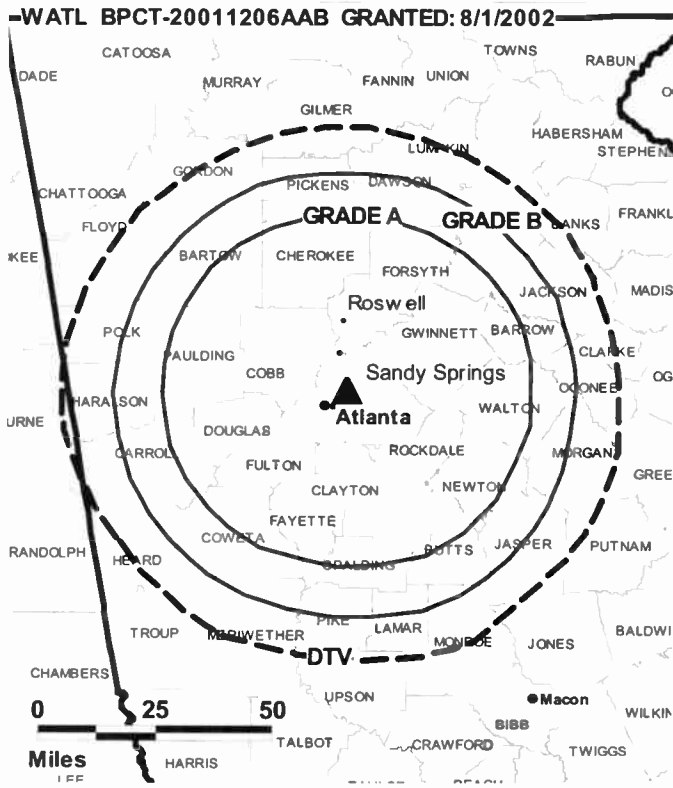
Julie Short, Local Sales Manager.

Mark Miller, Local Sales Manager.

Cal Callaway, News Director.

Cliff Calkins, Chief Engineer.

Robin Steed, Development Director.



© 2009 Warren Communications News

Sally Siegler, Business Manager.

Mercedes Creager, Traffic Director.

City of License: Atlanta. **Station DMA:** Atlanta, GA. **Rank:** 8.

Circulation © 2008 Nielsen. Coverage based on Nielsen study.

GrandTotal	Cable TV Households	Non-cable TV Households	Total TV Households
Estimated Station Totals *	1,256,380	726,800	1,983,180
Average Weekly Circulation (2008)	590,133	323,199	913,332
Average Daily Circulation (2008)			314,766
Station DMA Total	Cable TV Households	Non-cable TV Households	Total TV Households
Estimated Station Totals *	1,244,470	726,800	1,971,270
Average Weekly Circulation (2008)	588,721	323,199	911,920
Average Daily Circulation (2008)			314,516
Other DMA Total	Cable TV Households	Non-cable TV Households	Total TV Households
Estimated Station Totals *	11,910	0	11,910
Average Weekly Circulation (2008)	1,412	0	1,412
Average Daily Circulation (2008)			250

*Estimated station totals are sums of the Nielsen TV and Cable TV household estimates for each county in which the station registers viewing of more than 5% as per the Nielsen Survey Methods.

WATL-DT
Ch. 25

Network Service: MNT.

Licensee: Pacific and Southern Co. Inc., 7950 Jones Branch Dr, c/o Gannett Co., McLean, VA 22102.

Studio: 1601 W Peachtree St NE, Atlanta, GA 30309.

Mailing Address: 1601 W Peachtree St NE, Atlanta, GA 30309.

Phone: 404-892-1611. **Fax:** 404-881-3749.

E-mail: lhale@wxia.gannett.com

Web Site: http://www.myatltv.com

Technical Facilities: Channel No. 25 (536-542 MHz). Authorized power: 500-kw max. visual, aural. Antenna: 1089-ft above av. terrain, 1151-ft. above ground, 2018-ft. above sea level.

Latitude	33°	48'	26"
Longitude	84°	20'	22"

Transmitter: 1800 Briarcliff Rd. NE.

Note: Latitude and longitude coordinates shown are based on the North American Datum of 1927 (NAD 27) as currently required by the Mass Media Bureau of the FCC.

Ownership: Gannett Co. Inc. (Group Owner).

Began Operation: July 8, 2002. High Definition.

Represented (sales): TeleRep Inc.

Represented (legal): Wiley Rein LLP.

Represented (engineering): du Treil, Lundin & Rackley Inc.

Personnel:

Robert Walker, President & General Manager.

Laura Hale, Vice President, Marketing, Promotions & Programming.

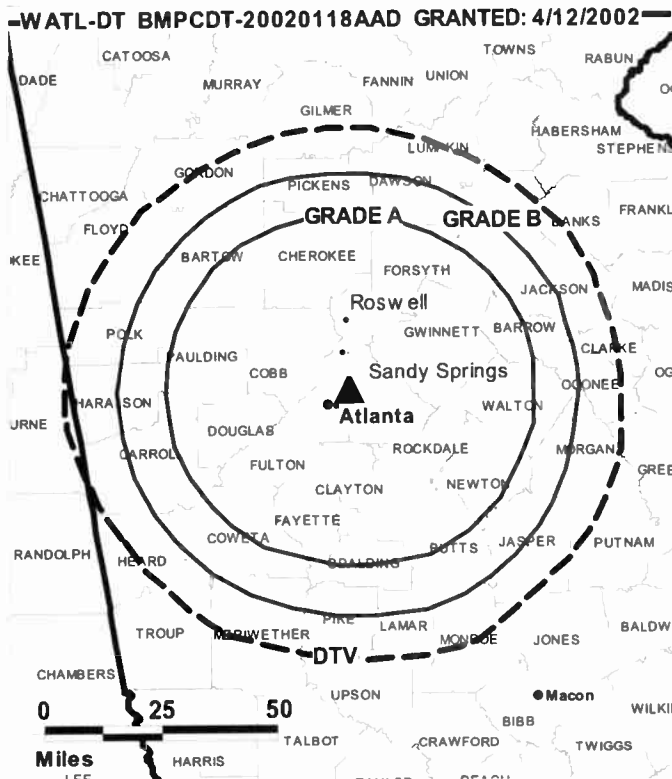
Sandy Butler, Vice President, Human Resources.

Sheryl Gripper, Vice President, Community Affairs.

Jack Walsh, General Sales Manager.

Julie Short, Local Sales Manager.

Mark Miller, Local Sales Manager.



© 2009 Warren Communications News

Sally Siegler, Business Manager.

Cliff Calkins, Chief Engineer.

Cal Callaway, News Director.

Robin Steed, Development Director.

Mercedes Creager, Traffic Manager.

City of License: Atlanta. **Station OMA:** Atlanta, GA. **Rank:** 8.

Nielsen Oata: Not available.

WGCL-DT
Ch. 19

Network Service: CBS.

Licensee: Meredith Corp., 1716 Locust St., Des Moines, IA 50309.

Studio: 425 14th St. NW, Atlanta, GA 30318.

Mailing Address: PO Box 93524, Atlanta, GA 30377.

Phone: 404-325-4646. **Fax:** 404-327-3003.

E-mail: cary.bond@cbs46.com

Web Site: <http://www.cbs46.com>

Technical Facilities: Channel No. 19 (500-506 MHz). Authorized power: 49-kw max. visual, aural. Antenna: 1079-ft above av. terrain, 1142-ft. above ground, 2018-ft. above sea level.

Latitude	33°	48'	27"
Longitude	84°	20'	26"

Holds CP for change to 1000-kw max. visual, 1079-ft above av. terrain, 1152-ft. above ground, 2019-ft. above sea level; lat. 33° 48' 26", long. 84° 20' 22", BPCDT-20040220ACX.

Transmitter: 1800 Briarcliff Rd. NE.

Note: Latitude and longitude coordinates shown are based on the North American Datum of 1927 (NAD 27) as currently required by the Mass Media Bureau of the FCC.

Ownership: Meredith Corp. (Group Owner).

Began Operation: November 18, 1998. High Definition.

Represented (engineering): du Treil, Lundin & Rackley Inc.

Personnel:

Andy Alford, Vice President & General Manager.

Dave Duncan, Sales Director.

Greta Richards, Local Sales Manager.

Jeffrey Ulrich, Local Sales Manager.

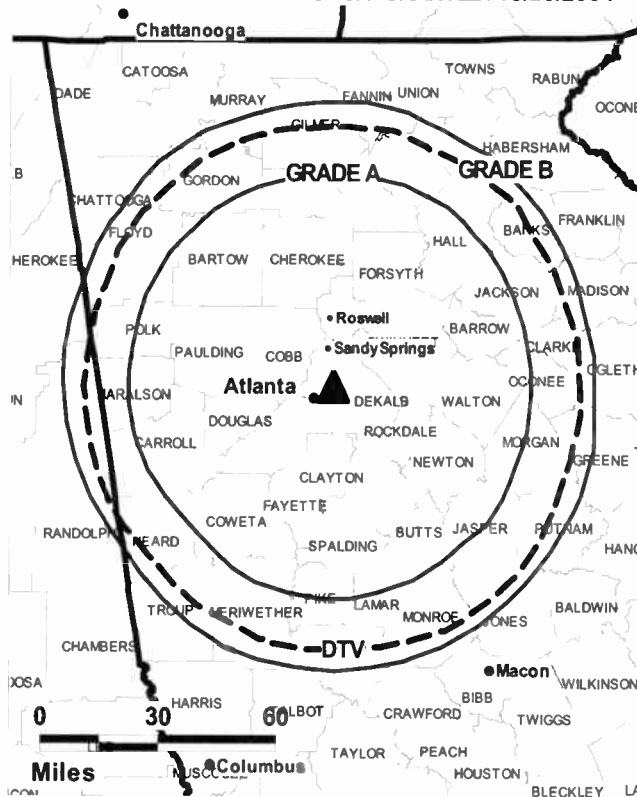
Kathy Commella, Local Sales Manager.

Rick Erbach, News Director.

Anne Huff, Marketing Manager.

Steve Flanagan, Engineering Director.

WGCL-DT BPCDT-20040220ACX GRANTED: 10/20/2004



© 2009 Warren Communications News

Lillian Ryan, Business Manager.

Beverly Pigg, Programming & Community Relations Manager.

Joanna Hemleb, New Business Manager.

Jason Brown, Research Director.

Ken Bauer, Creative Services Director.

Christine Geiger, Traffic Manager.

City of License: Atlanta. **Station DMA:** Atlanta, GA. **Rank:** 8.

Nielsen Data: Not available.

WGCL-TV
Ch. 46

Network Service: CBS.

Licensee: Meredith Corp., 1716 Locust St., Des Moines, IA 50309.

Studio: 425 14th St. NW, Atlanta, GA 30318.

Mailing Address: PO Box 93524, Atlanta, GA 30377.

Phone: 404-325-4646. **Fax:** 404-327-3003.

E-mail: cary.bond@cbs46.com

Web Site: http://www.cbs46.com

Technical Facilities: Channel No. 46 (662-668 MHz). Authorized power: 2333-kw max. & 1762-kw horizontal visual, 233-kw & 176-kw horizontal aural. Antenna: 1088-ft above av. terrain, 1174-ft. above ground, 2049-ft. above sea level.

Latitude 33° 48' 27"
Longitude 84° 20' 26"

Transmitter: Briarcliff Rd. & Shepherd Lane.

Note: Latitude and longitude coordinates shown are based on the North American Datum of 1927 (NAD 27) as currently required by the Mass Media Bureau of the FCC.

Multichannel TV Sound: Stereo only.

Satellite Earth Stations: Transmitter Harris; Scientific-Atlanta, 10-meter C-band; Comtech, 3.8-meter Ku-band; Comtech, 5-meter C-band; Standard Communications receivers.

Ownership: Meredith Corp. (Group Owner).

Began Operation: June 6, 1971. Sale to Tribune Broadcasting Co. by CBN Continental Broadcasting/Network Inc. approved by FCC December 1, 1983 (Television Digest, Vol. 23:31). Tribune swapped station for KCPQ(TV) Tacoma-Seattle, after Meredith Broadcasting acquired it from Kelly Broadcasting (Vol. 38:25). FCC approved deal February 22, 1999.

Represented (legal): Dow Lohnes PLLC.

Personnel:

Andy Alford, Vice President & General Manager.

Dave Duncan, Sales Director.

Kathy Commella, Local Sales Manager.

Greta Richards, Local Sales Manager.

Jeffrey Ulrich, Local Sales Manager.

Rick Erbach, News Director.

Anne Huff, Marketing Manager.

Steve Flanagan, Engineering Director.

Lillian Ryan, Business Manager.

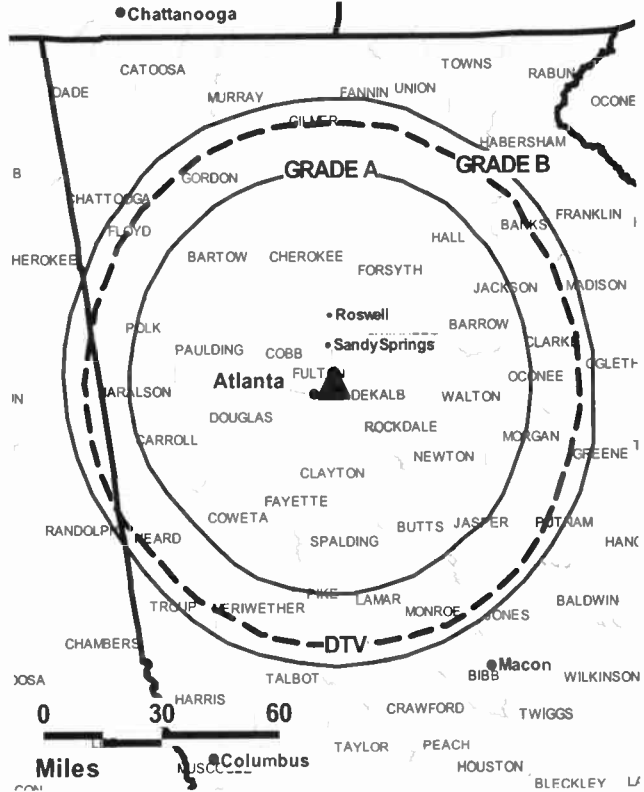
Beverly Pigg, Programming & Community Relations Manager.

Joanna Hemleb, New Business Manager.

Jason Brown, Research Director.

Ken Bauer, Creative Services Director.

WGCL-TV BLCT-2619 GRANTED: 3/28/1986



© 2009 Warren Communications News

Christine Geiger, Traffic Manager.

City of License: Atlanta. **Station DMA:** Atlanta, GA. **Rank:** 8.

Circulation © 2008 Nielsen. Coverage based on Nielsen study.

GrandTotal	Cable TV Households	Non-cable TV Households	Total TV Households
Estimated Station Totals *	1,257,660	907,720	2,165,380
Average Weekly Circulation (2008)	770,873	423,603	1,194,476
Average Daily Circulation (2008)			468,341
Station DMA Total	Cable TV Households	Non-cable TV Households	Total TV Households
Estimated Station Totals *	1,244,470	726,800	1,971,270
Average Weekly Circulation (2008)	767,376	409,491	1,176,867
Average Daily Circulation (2008)			465,024
Other DMA Total	Cable TV Households	Non-cable TV Households	Total TV Households
Estimated Station Totals *	13,190	180,920	194,110
Average Weekly Circulation (2008)	3,497	14,112	17,609
Average Daily Circulation (2008)			3,317

*Estimated station totals are sums of the Nielsen TV and Cable TV household estimates for each county in which the station registers viewing of more than 5% as per the Nielsen Survey Methods.

WPCH-DT
(formerly WTBS-DT)
Ch. 20

Network Service: IND.

Grantee: SuperStation Inc., PO Box 105366, One CNN Center, Atlanta, GA 30348.

Studio: 1050 Techwood Dr. NW, Atlanta, GA 30318.

Mailing Address: 1050 Techwood Dr. NW, Atlanta, GA 30318.

Phone: 404-827-1700. **Fax:** 404-575-9720.

E-mail: information@peachtretelevision.com

Web Site: http://www.peachtretelevision.com

Technical Facilities: Channel No. 20 (506-512 MHz). Authorized power: 1000-kw max. visual, aural. Antenna: 1018-ft above av. terrain, 1090-ft. above ground, 1957-ft. above sea level.

Latitude	33°	48'	26"
Longitude	84°	20'	22"

Note: Latitude and longitude coordinates shown are based on the North American Datum of 1927 (NAD 27) as currently required by the Mass Media Bureau of the FCC.

Ownership: Time Warner Inc. (Group Owner).

Began Operation: June 24, 2002. Standard Definition.

Personnel:

Jonathan Katz, Senior Vice President & General Manager.

Tom Stevens, Senior Vice President & Sales Director.

Terri Tingle, Senior Vice President, Standards & Practices.

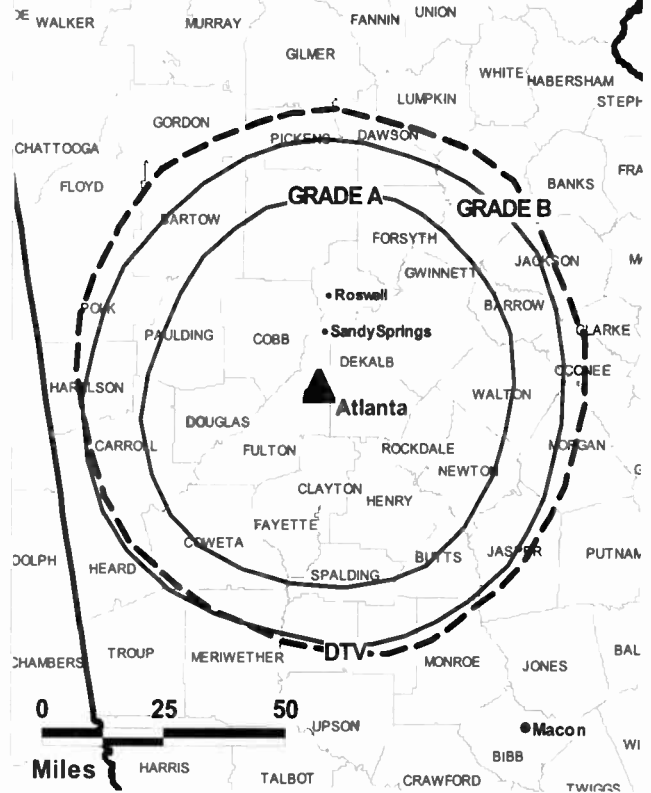
Nancy Lucas, Senior Vice President, Research.

Walter Naar, Executive Director, Programming & Operations.

Gina McKenzie, Public Relations Director.

Tracey Underwood, Marketing Director.

WPCH-DT BPCDT-20031210ACJ GRANTED: 3/5/2004



© 2009 Warren Communications News

John DeMarco, Vice President, Engineering.

Jeff Johnson, Public Affairs Director.

City of License: Atlanta. **Station DMA:** Atlanta, GA. **Rank:** 8.

Nielsen Data: Not available.

WPCH-TV
Ch. 17

Network Service: IND.

Licensee: SuperStation Inc., PO Box 105366, One CNN Center, Atlanta, GA 30348.

Studio: 1050 Techwood Dr. NW, Atlanta, GA 30318.

Mailing Address: 1050 Techwood Dr. NW, Atlanta, GA 30318.

Phone: 404-827-1700. **Fax:** 404-575-9720.

E-mail: information@peachtreev.com

Web Site: http://www.peachtreev.com

Technical Facilities: Channel No. 17 (488-494 MHz). Authorized power: 2240-kw max. & 1510-kw horizontal visual, 224-kw & 151-kw horizontal aural. Antenna: 1093-ft above av. terrain, 1042-ft. above ground, 2042-ft. above sea level.

Latitude 33° 46' 57"
Longitude 84° 23' 20"

Transmitter: 1018 W. Peachtree St. NW.

Note: Latitude and longitude coordinates shown are based on the North American Datum of 1927 (NAD 27) as currently required by the Mass Media Bureau of the FCC.

Multichannel TV Sound: Stereo only.

Satellite Earth Stations: Scientific-Atlanta, 7-meter C-band; Scientific-Atlanta, 11-meter C-band; Scientific-Atlanta, 10-meter C-band; Scientific-Atlanta receivers.

Ownership: Time Warner Inc. (Group Owner).

Began Operation: September 1, 1967. Transfer of control from Jack M. Rice, et al., to R. E. Turner approved by FCC December 10, 1969. Transfer to Time Warner approved October 9, 1996. Transfer to present owner (formerly AOL Time Warner Inc.) approved by FCC January 11, 2001.

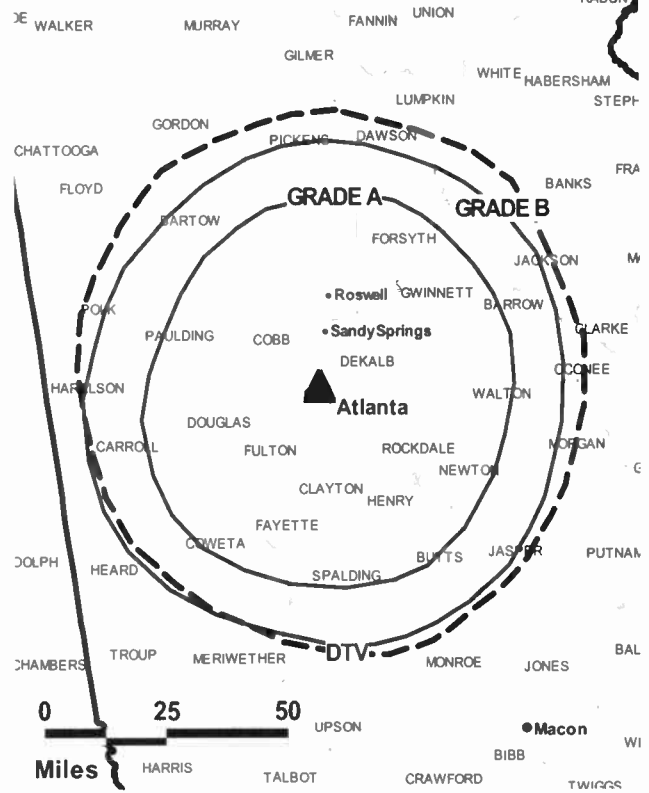
Represented (sales): Turner Broadcasting Sales Inc.

Personnel:

- Jonathan Katz, Senior Vice President & General Manager.
- Tom Stevens, Senior Vice President & Sales Director.
- Terri Tingle, Senior Vice President, Standards & Practices.
- Nancy Lucas, Senior Vice President, Research.
- Walter Naar, Executive Director, Programming & Operations.
- Gina McKenzie, Public Relations Director.
- Tracey Underwood, Marketing Director.
- John DeMarco, Vice President, Engineering.
- Jeff Johnson, Public Affairs Director.

City of License: Atlanta. **Station DMA:** Atlanta, GA. **Rank:** 8.

WPCH-TV BMPCT-7539 GRANTED: 7/31/1974



© 2009 Warren Communications News

Circulation © 2008 Nielsen. Coverage based on Nielsen study.

GrandTotal	Cable TV Households	Non-cable TV Households	Total TV Households
Estimated Station Totals *	1,251,430	726,800	1,978,230
Average Weekly Circulation (2008)	641,409	312,107	953,516
Average Daily Circulation (2008)			312,204
Station DMA Total	Cable TV Households	Non-cable TV Households	Total TV Households
Estimated Station Totals *	1,244,470	726,800	1,971,270
Average Weekly Circulation (2008)	640,475	312,107	952,582
Average Daily Circulation (2008)			312,122
Other DMA Total	Cable TV Households	Non-cable TV Households	Total TV Households
Estimated Station Totals *	6,960	0	6,960
Average Weekly Circulation (2008)	934	0	934
Average Daily Circulation (2008)			82

*Estimated station totals are sums of the Nielsen TV and Cable TV household estimates for each county in which the station registers viewing of more than 5% as per the Nielsen Survey Methods.

WSB-DT
Ch. 39

Network Service: ABC.

Licensee: Georgia Television Co., 6205 Peachtree Dunwoody Rd., Atlanta, GA 30328.

Studio: 1601 W. Peachtree St. NE, Atlanta, GA 30309-2663.

Mailing Address: 1601 W. Peachtree St. NE, Atlanta, GA 30309-2663.

Phone: 404-897-7000. **Fax:** 404-897-7370.

E-mail: talk2us@wsbtv.com

Web Site: <http://www.wsbtv.com>

Technical Facilities: Channel No. 39 (320-626 MHz). Authorized power: 1000-kw max. visual, aural. Antenna: 988-ft above av. terrain, 940-ft. above ground, 1913-ft. above sea level.

Latitude	33°	45'	51"
Longitude	84°	21'	42"

Requests CP for change to 1037-ft above av. terrain, 1020-ft. above ground, 1995-ft. above sea level; BPCDT-20080619ACR.

Note: Latitude and longitude coordinates shown are based on the North American Datum of 1927 (NAD 27) as currently required by the Mass Media Bureau of the FCC.

Ownership: Cox Enterprises Inc. (Group Owner).

Began Operation: November 1, 1999. Standard Definition.

Represented (sales): TeleRep Inc.

Represented (legal): Dow Lohnes PLLC.

Personnel:

Bill Hoffman, General Manager.

Oavid M. Lamothe, Broadcast Operations Director.

Deborah Denechaud, Sales Manager.

Craig Campise, Local Sales Manager.

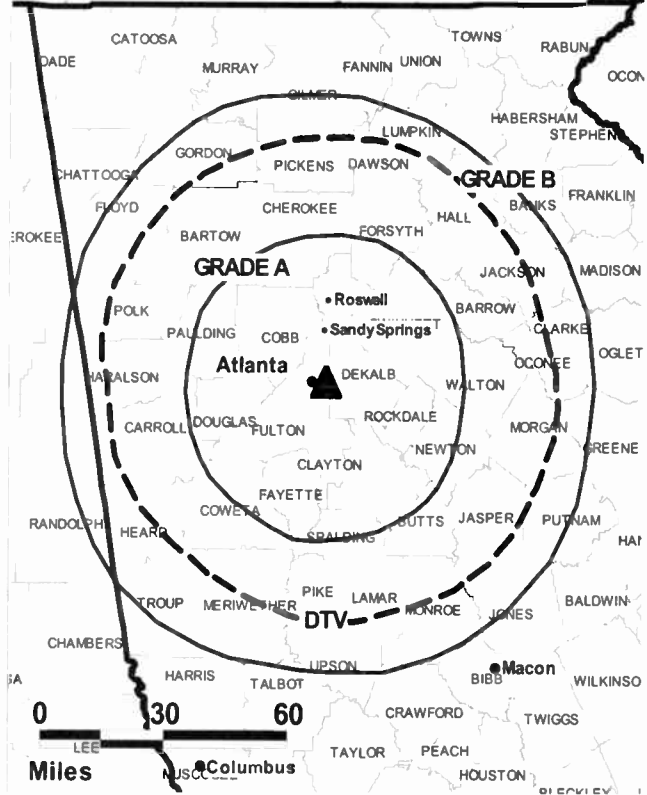
Michele Pertoe, National Sales Director, East.

John Friedmann, National Sales Director, West.

Marian Pittman, News Director.

Gary Alexander, Chief Engineer.

WSB-DT BPCDT-20040305ACY GRANTED: 7/20/2004



© 2009 Warren Communications News

Marshall Norwood, Controller.

Art Roger, Program Director.

Eric Bruce, Research & Marketing Director.

Steve Riley, Creative Services Director.

Debbie Bassett, Traffic Manager.

City of License: Atlanta. **Station DMA:** Atlanta, GA. **Rank:** 8.

Nielsen Data: Not available.

WSB-TV
Ch. 2

Network Service: ABC.

Licensee: Georgia Television Co., 6205 Peachtree Dunwoody Rd., Atlanta, GA 30328.

Studio: 1601 W. Peachtree St. NE, Atlanta, GA 30309-2663.

Mailing Address: 1601 W. Peachtree St. NE, Atlanta, GA 30309-2663.

Phone: 404-897-7000. **Fax:** 404-897-7370.

E-mail: talk2us@wsbtv.com

Web Site: http://www.wsbtv.com

Technical Facilities: Channel No. 2 (54-60 MHz). Authorized power: 100-kw visual, 20-kw aural. Antenna: 1037-ft above av. terrain, 1076-ft. above ground, 2049-ft. above sea level.

Latitude 33° 45' 51"
Longitude 84° 21' 42"

Transmitter: 766 Willoughby Way NE.

Note: Latitude and longitude coordinates shown are based on the North American Datum of 1927 (NAD 27) as currently required by the Mass Media Bureau of the FCC.

Satellite Earth Stations: Transmitter Harris; Scientific-Atlanta, 7-meter C-band; Andrew, 7-meter C-band; Scientific-Atlanta, 10-meter C-band; Andrew, 4-meter Ku-band; SatCom, 5.5-meter Ku-band; Omni receivers.

Ownership: Cox Enterprises Inc. (Group Owner).

Began Operation: September 29, 1948.

Represented (sales): TeleRep Inc.

Represented (legal): Dow Lohnes PLLC.

Personnel:

Bill Hoffman, General Manager.

David M. Lamothe, Broadcast Operations Director.

Deborah Denechaud, Sales Director.

Craig Campise, Local Sales Manager.

Michele Perloe, National Sales Manager, East.

John Friedmann, National Sales Manager, West.

Marian Pittman, News Director.

Gary Alexander, Chief Engineer.

Marshall Norwood, Controller.

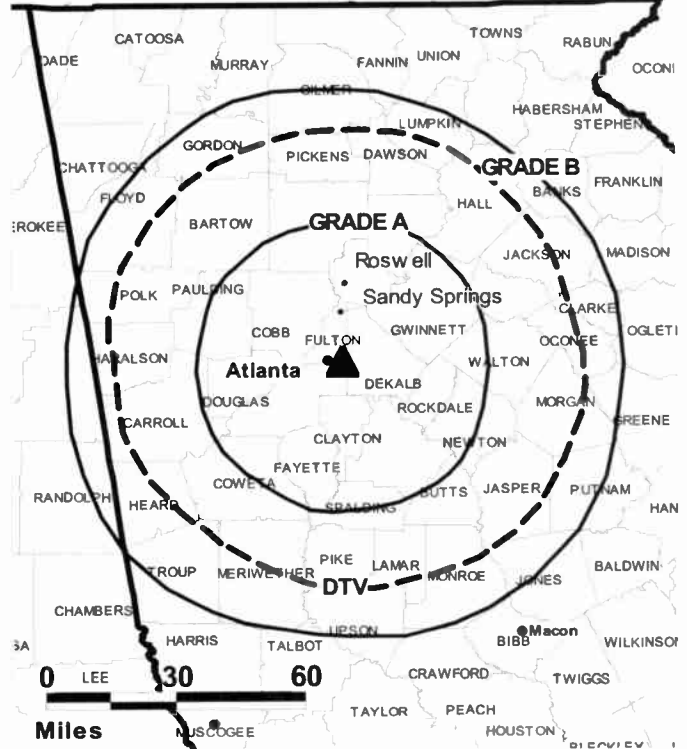
Art Roger, Program Director.

Eric Bruce, Research & Marketing Director.

Steve Riley, Creative Services Director.

Debbie Bassett, Traffic Manager.

WSB-TV BPCT-2303 GRANTED: 5/6/1957



© 2009 Warren Communications News

City of License: Atlanta. **Station DMA:** Atlanta, GA. **Rank:** 8.

Circulation © 2008 Nielsen. Coverage based on Nielsen study.

GrandTotal	Cable TV Households	Non-cable TV Households	Total TV Households
Estimated Station Totals *	1,570,850	1,001,300	2,572,150
Average Weekly Circulation (2008)	992,199	544,483	1,536,682
Average Daily Circulation (2008)			798,424
Station DMA Total	Cable TV Households	Non-cable TV Households	Total TV Households
Estimated Station Totals *	1,244,470	726,800	1,971,270
Average Weekly Circulation (2008)	922,619	522,032	1,444,651
Average Daily Circulation (2008)			774,472
Other DMA Total	Cable TV Households	Non-cable TV Households	Total TV Households
Estimated Station Totals *	326,380	274,500	600,880
Average Weekly Circulation (2008)	69,580	22,451	92,031
Average Daily Circulation (2008)			23,952

*Estimated station totals are sums of the Nielsen TV and Cable TV household estimates for each county in which the station registers viewing of more than 5% as per the Nielsen Survey Methods.

WUPA
Ch. 69

Network Service: CW.

Licensee: Atlanta Television Station WUPA Inc., 2000 K St. NW, Suite 725, Washington, DC 20006.

Studio: 2700 Northeast Expwy, Bldg A, Atlanta, GA 30345.

Mailing Address: 2700 Northeast Expwy, Bldg A, Atlanta, GA 30345.

Phone: 404-325-6929. **Fax:** 404-728-4624.

E-mail: sdsconfig@upnatlantia.com

Web Site: http://cwatlantatv.com/

Technical Facilities: Channel No. 69 (800-806 MHz). Authorized power: 5010-kw visual, aural. Antenna: 1104-ft above av. terrain, 1056-ft. above ground, 2025-ft. above sea level.

Latitude 33° 44' 40.5"
Longitude 84° 21' 36"

Note: Latitude and longitude coordinates shown are based on the North American Datum of 1927 (NAD 27) as currently required by the Mass Media Bureau of the FCC.

Multichannel TV Sound: Stereo only.

Ownership: CBS Corp. (Group Owner).

Began Operation: August 22, 1981. Sale to Silver King Broadcasting approved by FCC May 10, 1989 (Television Digest, Vol. 29:11) but not consummated. Sale to Viacom approved by FCC August 24, 1995 (Vol. 34:39, 47; 35:20).

Represented (sales): MMT Sales Inc.

Personnel:

Tom Canedo, Vice President, General Manager & General Sales Manager.

Jody Davis, Local Sales Manager.

John Pedevilla, Local Sales Manager.

Brian Watson, National Sales Manager.

Dana Beifus, Chief Engineer.

John Bryner, Business Manager.

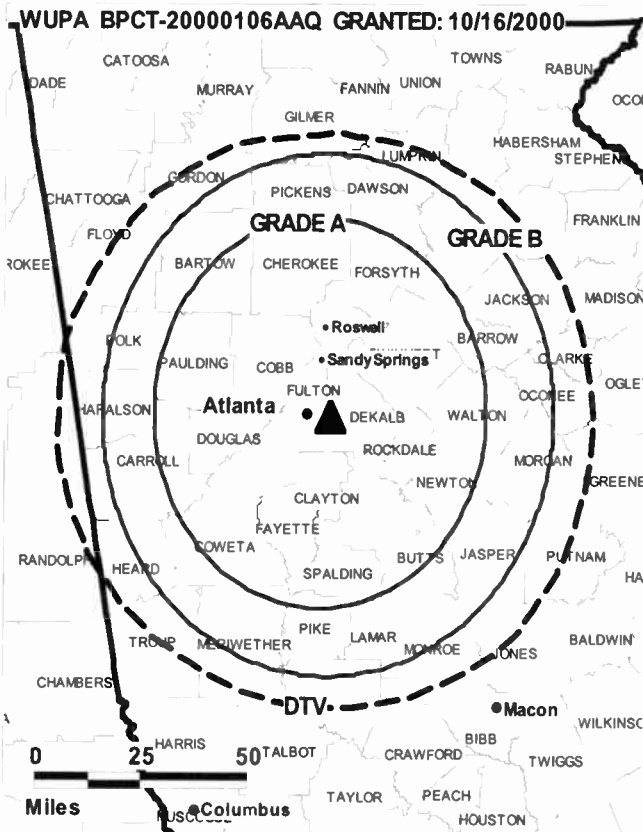
David Colin, Program Director.

David Cruickshanks, Marketing Director.

Jennifer Rossi, Research Director.

Miriam Sacco, Traffic Manager.

City of License: Atlanta. **Station DMA:** Atlanta, GA. **Rank:** 8.



© 2009 Warren Communications News

Circulation © 2008 Nielsen. Coverage based on Nielsen study.

GrandTotal	Cable TV Households	Non-cable TV Households	Total TV Households
Estimated Station Totals *	1,266,110	727,510	1,993,620
Average Weekly Circulation (2008)	494,469	265,204	759,673
Average Daily Circulation (2008)			239,495
Station DMA Total	Cable TV Households	Non-cable TV Households	Total TV Households
Estimated Station Totals *	1,244,470	718,660	1,963,130
Average Weekly Circulation (2008)	493,322	264,744	758,066
Average Daily Circulation (2008)			239,266
Other DMA Total	Cable TV Households	Non-cable TV Households	Total TV Households
Estimated Station Totals *	21,640	8,850	30,490
Average Weekly Circulation (2008)	1,147	460	1,607
Average Daily Circulation (2008)			229

*Estimated station totals are sums of the Nielsen TV and Cable TV household estimates for each county in which the station registers viewing of more than 5% as per the Nielsen Survey Methods.

WUPA-DT
Ch. 43

Network Service: CW.

Licensee: Atlanta Television Station WUPA Inc., 2000 K St. NW, Suite 725, Washington, DC 20006.

Studio: 2700 Northeast Expwy, Bldg A, Atlanta, GA 30345.

Mailing Address: 2700 Northeast Expwy, Bldg A, Atlanta, GA 30345.

Phone: 404-325-6929. **Fax:** 404-728-4624.

E-mail: sdscott@upnatlanta.com

Web Site: http://cwatlantatv.com/

Technical Facilities: Channel No. 43 (644-650 MHz). Authorized power: 1000-kw max. visual, aural. Antenna: 1099-ft above av. terrain, 1050-ft. above ground, 2019-ft. above sea level.

Latitude	33°	44'	40"
Longitude	84°	21'	36"

Note: Latitude and longitude coordinates shown are based on the North American Datum of 1927 (NAD 27) as currently required by the Mass Media Bureau of the FCC.

Ownership: CBS Corp. (Group Owner).

Began Operation: June 1, 2002. Standard Definition.

Represented (sales): Katz Media Group.

Personnel:

Tom Canedo, Vice President, General Manager & General Sales Manager.

Jody Davis, Local Sales Manager.

John Pedevilla, Local Sales Manager.

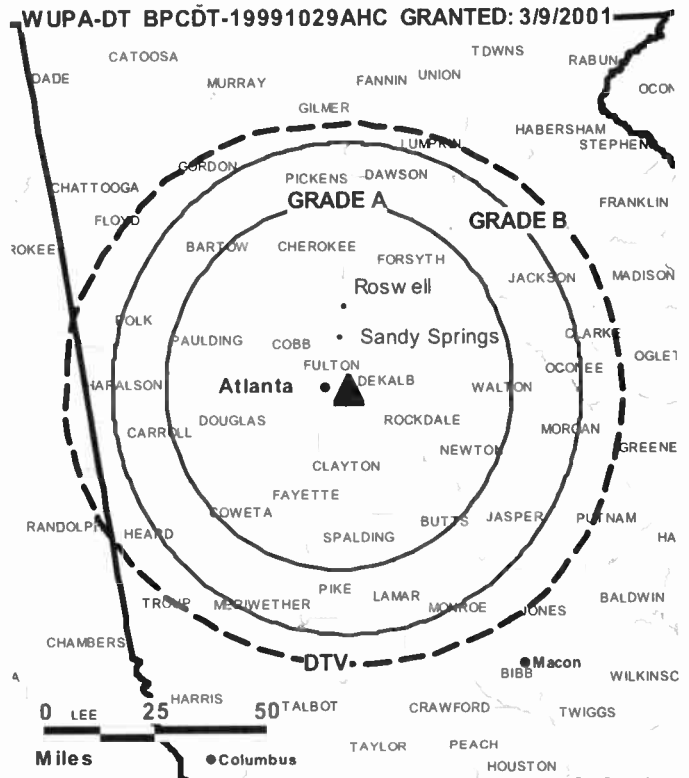
Brian Watson, National Sales Manager.

Dana Beifus, Chief Engineer.

John Bryner, Business Manager.

David Colin, Program Director.

WUPA-DT BPCDT-19991029AHC GRANTED: 3/9/2001



© 2009 Warren Communications News

David Cruickshanks, Marketing Director.

Jennifer Rossi, Research Director.

Miriam Sacco, Traffic Manager.

City of License: Atlanta. Station DMA: Atlanta, GA. Rank: 8.

Nielsen Data: Not available.

WXIA-DT
Ch. 10

Network Service: NBC.

Licensee: Pacific and Southern Co. Inc., 7950 Jones Branch Dr, c/o Gannett Co., McLean, VA 22102.

Studio: 1611 W Peachtree St NE, Atlanta, GA 30309.

Mailing Address: 1611 W Peachtree St NE, Atlanta, GA 30309.

Phone: 404-892-1611. **Fax:** 404-892-0182.

E-mail: lhale@wxia.gannett.com

Web Site: http://www.11alive.com

Technical Facilities: Channel No. 10 (192-198 MHz). Authorized power: 80-kw visual, aural. Antenna: 994-ft above av. terrain, 945-ft. above ground, 1952-ft. above sea level.

Latitude	33°	45'	24"
Longitude	84°	19'	55"

Transmitter: 110 Arizona Ave.

Note: Latitude and longitude coordinates shown are based on the North American Datum of 1927 (NAD 27) as currently required by the Mass Media Bureau of the FCC.

Ownership: Gannett Co. Inc. (Group Owner).

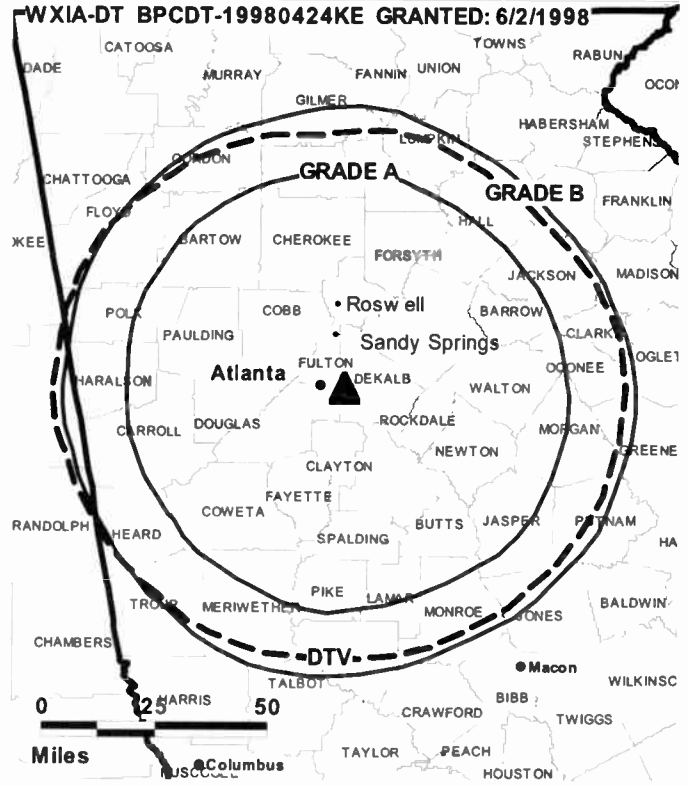
Began Operation: September 1, 1998. Standard and High Definition.

Represented (sales): Blair Television.

Represented (legal): Wiley Rein LLP.

Personnel:

- Robert Walker, President & General Manager.
- Laura Hale, Vice President, Marketing, Promotions & Programming.
- Sandy Butler, Vice President, Human Resources.
- Sheryl Gripper, Vice President, Community Affairs.
- Mark Miller, Local Sales Manager.
- Tim Hagar, General Sales Manager.
- Damon Boyett, National Sales Manager.
- Julie Short, Web Sales.



© 2009 Warren Communications News

Cal Callaway, News Director.

Cliff Calkins, Chief Engineer.

Robin Steed, Development Director.

Sally Siegler, Business Manager.

Mercedes Creager, Traffic Manager.

City of License: Atlanta. **Station DMA:** Atlanta, GA. **Rank:** 8.

Nielsen Data: Not available.

WXIA-TV
Ch. 11

Network Service: NBC.

Licensee: Pacific and Southern Co. Inc., 7950 Jones Branch Dr, c/o Gannett Co., McLean, VA 22102.

Studio: 1611 W Peachtree St NE, Atlanta, GA 30309.

Mailing Address: 1611 W Peachtree St NE, Atlanta, GA 30309.

Phone: 404-892-1611. **Fax:** 404-892-0182.

E-mail: lhale@wxia.gannett.com

Web Site: http://www.11alive.com

Technical Facilities: Channel No. 11 (198-204 MHz). Authorized power: 316-kw visual, 31.6-kw aural. Antenna: 1048-ft above av. terrain, 1040-ft. above ground, 2049-ft. above sea level.

Latitude 33° 45' 23.7"
Longitude 84° 19' 54.7"

Transmitter: 110 Arizona Ave. NE.

Note: Latitude and longitude coordinates shown are based on the North American Datum of 1927 (NAD 27) as currently required by the Mass Media Bureau of the FCC.

Multichannel TV Sound: Stereo only.

Satellite Earth Stations: Satcom Technologies, 7.5-meter Ku-band; Harris, 8-meter Ku-band; Harris, 2.4-meter Ku-band; Harris, 3-meter Ku & C-band; Satcom Technologies, 5.5-meter Ku-band; Standard Communications, Harris receivers.

Ownership: Gannett Co. Inc. (Group Owner).

Began Operation: September 30, 1951. Originally broadcast as WLTV. Merger of Combined Communications with Gannett approved by FCC June 7, 1979. Merger of Pacific & Southern Broadcasting with Combined Communications approved January 9, 1974. Merger of Jupiter Broadcasting with Pacific & Southern Broadcasting Co. Inc. approved by FCC November 15, 1967. Sale to WIBC Inc. by Crosley Broadcasting approved by FCC September 25, 1962. Crosley acquired station from Broadcasting Inc. in January 1953.

Represented (sales): Blair Television.

Represented (legal): Wiley Rein LLP.

Personnel:

Robert Walker, President & General Manager.

Laura Hale, Vice President, Marketing, Promotions & Programming.

Sandy Butler, Vice President, Human Resources.

Sheryl Gripper, Vice President, Community Affairs.

Mark Miller, Local Sales Manager.

Tim Hagar, General Sales Manager.

Damon Boyett, National Sales Manager.

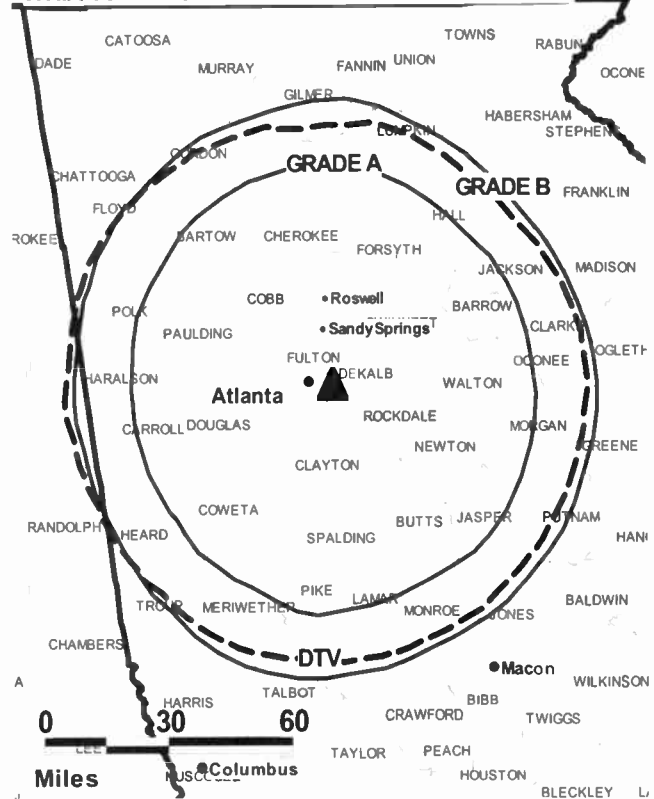
Julie Short, Web Sales.

Cal Callaway, News Director.

Cliff Calkins, Chief Engineer.

Robin Steed, Development Director.

WXIA-TV BMLCT-19960208KF GRANTED: 3/24/1998



© 2009 Warren Communications News

Sally Siegler, Business Manager.

Mercedes Creager, Traffic Manager.

City of License: Atlanta. **Station DMA:** Atlanta, GA. **Rank:** 8.

Circulation © 2008 Nielsen. Coverage based on Nielsen study.

GrandTotal	Cable TV Households	Non-cable TV Households	Total TV Households
Estimated Station Totals *	1,314,410	860,790	2,175,200
Average Weekly Circulation (2008)	831,648	483,297	1,314,945
Average Daily Circulation (2008)			598,044
Station DMA Total	Cable TV Households	Non-cable TV Households	Total TV Households
Estimated Station Totals *	1,244,470	726,800	1,971,270
Average Weekly Circulation (2008)	817,728	471,731	1,289,459
Average Daily Circulation (2008)			592,753
Other DMA Total	Cable TV Households	Non-cable TV Households	Total TV Households
Estimated Station Totals *	69,940	133,990	203,930
Average Weekly Circulation (2008)	13,920	11,566	25,486
Average Daily Circulation (2008)			5,291

*Estimated station totals are sums of the Nielsen TV and Cable TV household estimates for each county in which the station registers viewing of more than 5% as per the Nielsen Survey Methods.

WAGT
Ch. 26

Network Service: NBC.

Licensee: WAGT Television Inc., 905 Broad St, Augusta, GA 30901.

Studio: 905 Broad St, Augusta, GA 30901.

Mailing Address: 905 Broad St, Augusta, GA 30901.

Phone: 706-826-0026; 706-826-0001 (news). Fax: 706-724-4028.

E-mail: eeverest@nbcaugusta.com

Web Site: http://www.nbcaugusta.com

Technical Facilities: Channel No. 26 (542-548 MHz). Authorized power: 1700-kw max. & 933-kw horizontal visual, 170-kw & 93.3-kw horizontal aural. Antenna: 1614-ft above av. terrain, 1560-ft. above ground, 1907-ft. above sea level.

Latitude 33° 25' 15"
Longitude 81° 50' 19"

Transmitter: E Side of Pine Log Rd., 0.4-mi. N of Rte. 278.

Note: Latitude and longitude coordinates shown are based on the North American Datum of 1927 (NAD 27) as currently required by the Mass Media Bureau of the FCC.

Multichannel TV Sound: Stereo only.

Satellite Earth Stations: Transmitter Harris, Harris; Harris, 8-meter Ku-band; RCA, 3-meter Ku-band; Harris, 3-meter C-band; Harris, 3.5-meter Ku-band.

SNG Mobile Dish: Marconi, 1.5-meter .

Ownership: Schurz Communications Inc. (Group Owner).

Began Operation: December 24, 1968. Left air November 1970. Resumed operation January 14, 1974. Sale to present owner by J. Thomas Jones & Francis Hanks Robertson approved by FCC May 14, 1980.

Represented (sales): Harrington Righter & Parsons Inc. (HRP).

Represented (legal): Wilmer Cutler Pickering Hale & Dorr LLP.

Represented (engineering): John F. X. Browne & Associates PC.

Personnel:

Marilyn Brock, Interim General Manager & Business Manager.

Dewayne Jones, General Sales Manager.

Scott Brady, News Director.

Dave DeFrehn, Chief Engineer.

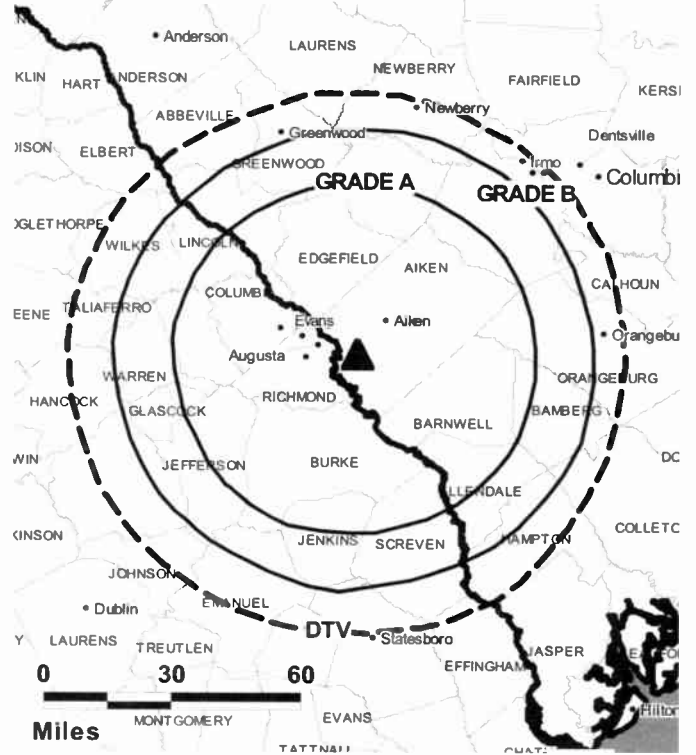
Ed Everest, Promotions & Program Director.

Bob Doyle, Production Manager.

Connie Cain, Traffic Manager.

City of License: Augusta. **Station DMA:** Augusta, GA. **Rank:** 115.

WAGT BPCT-19800929KN GRANTED: 1/21/1981



Circulation © 2008 Nielsen. Coverage based on Nielsen study.

GrandTotal	Cable TV Households	Non-cable TV Households	Total TV Households
Estimated Station Totals *	158,250	92,680	250,930
Average Weekly Circulation (2008)	84,847	44,315	129,162
Average Daily Circulation (2008)			56,194

Station DMA Total	Cable TV Households	Non-cable TV Households	Total TV Households
Estimated Station Totals *	154,220	84,470	238,690
Average Weekly Circulation (2008)	84,316	43,350	127,666
Average Daily Circulation (2008)			55,685

Other DMA Total	Cable TV Households	Non-cable TV Households	Total TV Households
Estimated Station Totals *	4,030	8,210	12,240
Average Weekly Circulation (2008)	531	965	1,496
Average Daily Circulation (2008)			509

*Estimated station totals are sums of the Nielsen TV and Cable TV household estimates for each county in which the station registers viewing of more than 5% as per the Nielsen Survey Methods.

WAGT-DT
Ch. 30

Network Service: CW, NBC.

Licensee: WAGT Television Inc., 905 Broad St, Augusta, GA 30901.

Studio: 905 Broad St, Augusta, GA 30901.

Mailing Address: 905 Broad St, Augusta, GA 30901.

Phone: 706-826-0026; 706-826-0001 (news). **Fax:** 706-724-7491.

E-mail: eeverest@nbcaugusta.com

Web Site: http://www.nbcaugusta.com

Technical Facilities: Channel No. 30 (566-572 MHz). Authorized power: 200-kw max. visual, aural. Antenna: 1592-ft above av. terrain, 1512-ft. above ground, 1860-ft. above sea level.

Latitude	33°	25'	16"
Longitude	81°	50'	19"

Note: Latitude and longitude coordinates shown are based on the North American Datum of 1927 (NAD 27) as currently required by the Mass Media Bureau of the FCC.

Ownership: Schurz Communications Inc. (Group Owner).

Began Operation: June 1, 2003. High Definition.

Represented (legal): Wilmer Cutler Pickering Hale & Dorr LLP.

Represented (engineering): John F. X. Browne & Associates PC.

Represented (sales): Harrington Righter & Parsons Inc. (HRP).

Personnel:

Marilyn Brock, Interim General Manager & Business Manager.

Dewayne Jones, General Sales Manager.

Scott Brady, News Director.

Ed Everest, Promotions & Program Director.

Dave DeFrehn, Chief Engineer.

WAGT-DT BMPCDT-20010307AAW GRANTED: 6/14/2002



Bob Doyle, Production Manager.

Connie Cain, Traffic Manager.

City of License: Augusta. **Station DMA:** Augusta, GA. **Rank:** 115.

Nielsen Data: Not available.

WFXG
Ch. 54

Network Service: FOX.

Licensee: Southeastern Media Holdings Inc., 3500 Colonnade Pkwy., Ste 600, Birmingham, AL 35243.

Studio: 3933 Washington Rd., Augusta, GA 30907.

Mailing Address: PO Box 204540, Augusta, GA 30917.

Phone: 706-650-5400. **Fax:** 706-650-8411.

E-mail: alexh@wfxg.com

Web Site: http://www.wfxg.com

Technical Facilities: Channel No. 54 (710-716 MHz). Authorized power: 2491-kw max. visual, aural. Antenna: 1263-ft above av. terrain, 1125-ft. above ground, 1526-ft. above sea level.

Latitude 33° 25' 00"
Longitude 81° 50' 06"

Transmitter: 0.44-mi. NE of Hwy. 278 and Pine Log Rd. intersection, Aiken County.

Note: Latitude and longitude coordinates shown are based on the North American Datum of 1927 (NAD 27) as currently required by the Mass Media Bureau of the FCC.

Multichannel TV Sound: Stereo only.

Ownership: Community Newspaper Holdings Inc. (Group Owner).

Began Operation: May 23, 1991. Sale to Augusta Television LLC (Gary Kneller & Bruce Lumpkin), approved by FCC November 21, 1996 but never consummated. Sale to Retlaw Enterprises Inc. by Augusta Family Broadcasting Inc. (John D. Pezold) approved by FCC January 23, 1998. Sale to Fisher Broadcasting Inc. by Retlaw Enterprises Inc. approved by FCC April 16, 1999 (Television Digest, Vol. 38:47). Sale to present owner by Fisher Broadcasting Inc. approved by FCC October 3, 2003.

Represented (sales): Katz Media Group.

Represented (legal): Fletcher, Heald & Hildreth PLC.

Personnel:

Barry Barth, General Manager.

Paul Brewer, General & Local Sales Manager.

Alex Hexham, Chief Engineer.

Brenda Tayler, Business Manager.

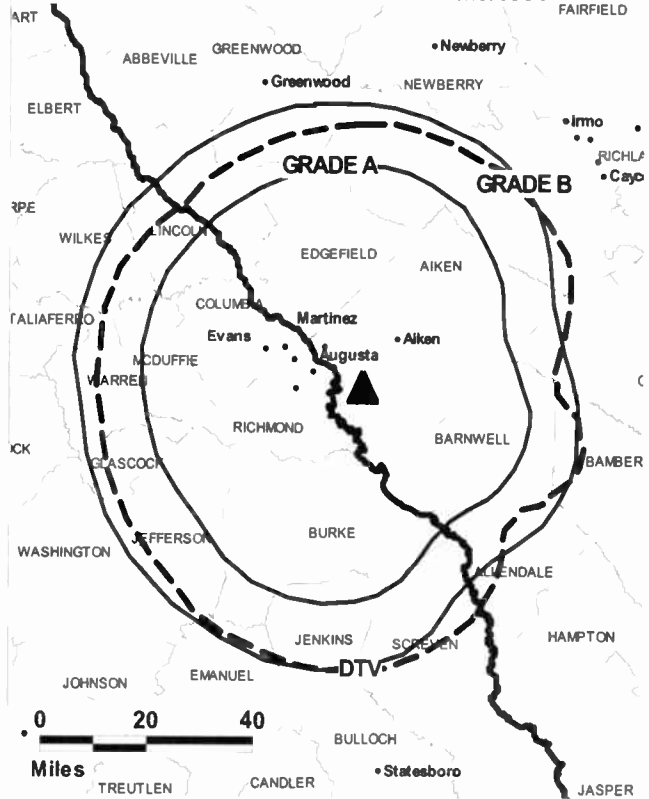
Becky Maddox, Programming & Promotion Director.

Glenn Tomlinson, Promotion & Public Service Director.

Tracy Chitwood, Traffic Manager.

City of License: Augusta. **Station DMA:** Augusta, GA. **Rank:** 115.

WFXG BMPCT-19900924KF GRANTED: 1/23/1991



© 2009 Warren Communications News

Circulation © 2008 Nielsen. Coverage based on Nielsen study.

GrandTotal	Cable TV Households	Non-cable TV Households	Total TV Households
Estimated Station Totals *	155,430	92,680	248,110
Average Weekly Circulation (2008)	84,334	43,430	127,764
Average Daily Circulation (2008)			46,740
Station DMA Total	Cable TV Households	Non-cable TV Households	Total TV Households
Estimated Station Totals *	154,220	84,470	238,690
Average Weekly Circulation (2008)	84,195	41,868	126,063
Average Daily Circulation (2008)			46,134
Other DMA Total	Cable TV Households	Non-cable TV Households	Total TV Households
Estimated Station Totals *	1,210	8,210	9,420
Average Weekly Circulation (2008)	139	1,562	1,701
Average Daily Circulation (2008)			606

*Estimated station totals are sums of the Nielsen TV and Cable TV household estimates for each county in which the station registers viewing of more than 5% as per the Nielsen Survey Methods.

WFXG-DT
Ch. 51

Network Service: FOX.

Grantee: Southeastern Media Holdings Inc., 3500 Colonnade Pkwy., Ste 600, Birmingham, AL 35243.

Studio: 3933 Washington Rd., Augusta, GA 30907.

Mailing Address: PO Box 204540, Augusta, GA 30917.

Phone: 706-650-5400. **Fax:** 706-650-8411.

E-mail: alexh@wfxg.com

Web Site: <http://www.wfxg.com>

Technical Facilities: Channel No. 51 (692-698 MHz). Authorized power: 37-kw max. visual, aural. Antenna: 1191-ft above av. terrain, 1060-ft. above ground, 1460-ft. above sea level.

Latitude	33°	25'	00"
Longitude	81°	50'	06"

Note: Latitude and longitude coordinates shown are based on the North American Datum of 1927 (NAD 27) as currently required by the Mass Media Bureau of the FCC.

Ownership: Community Newspaper Holdings Inc. (Group Owner).

Began Operation: April 1, 2002. Standard Definition. Station operating under Special Temporary Authority at 15.6-kw max. visual.

Represented (legal): Fletcher, Heald & Hildreth PLC.

Represented (sales): Katz Media Group.

Personnel:

Barry Barth, General Manager.

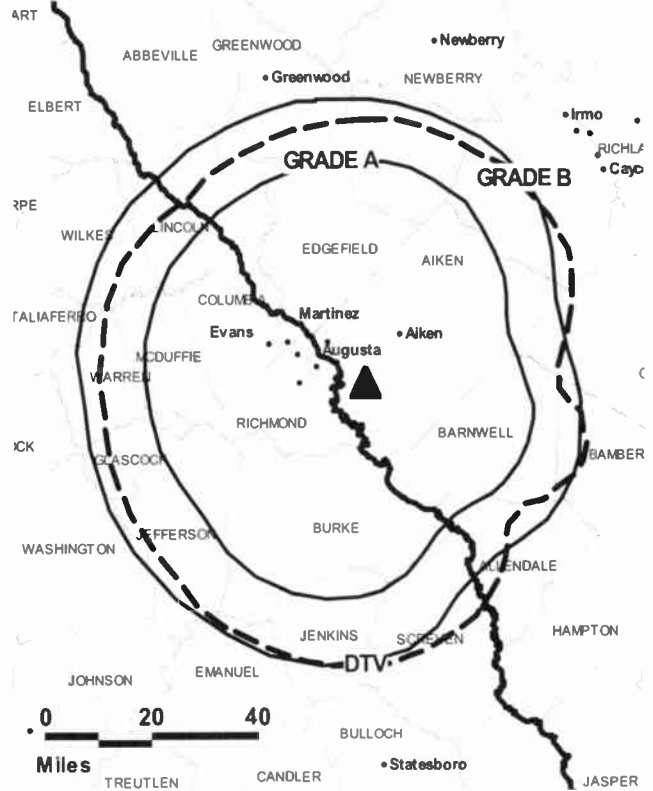
Paul Brewer, General & Local Sales Manager.

Alex Hexham, Chief Engineer.

Brenda Taylor, Business Manager.

Becky Maddox, Programming & Promotion Director.

WFXG-DT BMPCDT-20080219ATL GRANTED: 2/29/2008



© 2009 Warren Communications News

Glenn Tomlinson, Promotion & Public Service Director.

Tracy Chitwood, Traffic Manager.

City of License: Augusta. **Station DMA:** Augusta, GA. **Rank:** 115.

Nielsen Data: Not available.

WJBF
Ch. 6

Network Service: ABC.

Licensee: Media General Communications Holdings LLC, 333 E Franklin St, Richmond, VA 23219.

Studio: 1001 Reynolds St., Augusta, GA 30901.

Mailing Address: PO Box 1404, Augusta, GA 30903.

Phone: 706-722-6664. **Fax:** 706-722-0022.

E-mail: fstewart@wjbf.com

Web Site: http://www.wjbf.com

Technical Facilities: Channel No. 6 (82-88 MHz). Authorized power: 100-kw visual, aural. Antenna: 1624-ft above av. terrain, 1472-ft. above ground, 1849-ft. above sea level.

Latitude	33°	24'	20"
Longitude	81°	50'	001"

Transmitter: 202 Pine Log Rd.

Note: Latitude and longitude coordinates shown are based on the North American Datum of 1927 (NAD 27) as currently required by the Mass Media Bureau of the FCC.

Satellite Earth Stations: Transmitter Larcum; Andrew, 7.3-meter C-band; Harris, 3-meter C-band; RCA, 4-meter Ku-band; Andrew, 4.5-meter C-band; M/A-Corn, Harris, Cyclesat, Avantek receivers.

Ownership: Media General Inc. (Group Owner).

Began Operation: November 22, 1953. Sale to present owner by Spartan Communications Inc. approved by FCC March 22, 2000. Sale to Spartan Communications Inc. by General Electric Capital Corp. approved by FCC November 25, 1992. Transfer of control to General Electric Capital Corp. from Pegasus Broadcasting approved by FCC September 11, 1990. Sale to Pegasus by SFN Cos. approved by FCC October 2, 1986 (Television Digest, Vol. 26:41). Sale to SFN Cos. by Western Broadcasting Co. approved by FCC June 27, 1984. Sale to Western Broadcasting by Fuqua Television approved by FCC July 10, 1980.

Represented (sales): Blair Television.

Represented (legal): Dow Lohnes PLLC.

Represented (engineering): John F. X. Browne & Associates PC.

Personnel:

Bill Stewart, Vice President & General Manager.

Scott Seabolt, General Sales Manager.

Mark Rosen, News Director.

Cary Hale, Chief Engineer.

Mary Miller, Business Manager.

Mary Jones, Program Director.

Robert Pippin, Interim Marketing & Promotion Director.

Scott Elledge, Production Manager.

Marla Friedman, Traffic Manager.



© 2009 Warren Communications News

City of License: Augusta. **Station DMA:** Augusta, GA. **Rank:** 115.

Circulation © 2008 Nielsen. Coverage based on Nielsen study.

GrandTotal	Cable TV Households	Non-cable TV Households	Total TV Households
Estimated Station Totals *	164,880	101,960	266,840
Average Weekly Circulation (2008)	110,770	59,294	170,064
Average Daily Circulation (2008)			89,743
Station DMA Total	Cable TV Households	Non-cable TV Households	Total TV Households
Estimated Station Totals *	154,220	84,470	238,690
Average Weekly Circulation (2008)	108,230	56,462	164,692
Average Daily Circulation (2008)			88,010
Other DMA Total	Cable TV Households	Non-cable TV Households	Total TV Households
Estimated Station Totals *	10,660	17,490	28,150
Average Weekly Circulation (2008)	2,540	2,832	5,372
Average Daily Circulation (2008)			1,733

*Estimated station totals are sums of the Nielsen TV and Cable TV household estimates for each county in which the station registers viewing of more than 5% as per the Nielsen Survey Methods.

WJBF-DT

Ch. 42

Network Service: ABC.

Licensee: Media General Communications Holdings LLC, 333 E Franklin St, Richmond, VA 23219.

Studio: 1001 Reynolds St., Augusta, GA 30901.

Mailing Address: PO Box 1404, Augusta, GA 30903.

Phone: 706-722-6664. **Fax:** 706-722-0022.

E-mail: fstewart@wjbf.com

Web Site: http://www.wjbf.com

Technical Facilities: Channel No. 42 (638-644 MHz). Authorized power: 1000-kw max. visual, aural. Antenna: 1663-ft above av. terrain, 1539-ft. above ground, 1917-ft. above sea level.

Latitude	33°	24'	20.2"
Longitude	81°	50'	01.1"

Note: Latitude and longitude coordinates shown are based on the North American Datum of 1927 (NAD 27) as currently required by the Mass Media Bureau of the FCC.

Ownership: Media General Inc. (Group Owner).

Began Operation: Station operating; no on-air date

Represented (engineering): John F. X. Browne & Associates PC.

Represented (sales): Blair Television.

Represented (legal): Dow Lohnes PLLC

Personnel:

Bill Stewart, Vice President & General Manager.

Scott Seabolt, General Sales Manager.

Mark Rosen, News Director.

Cary Hale, Chief Engineer.

Mary Miller, Business Manager.

Mary Jones, Program Director.

WJBF-DT BMDPDT-20030530ADW GRANTED: 9/25/2003



© 2009 Warren Communications News

Robert Pippin, Interim Marketing & Promotion Director.

Scott Elledge, Production Manager.

Marla Friedman, Traffic Manager.

City of License: Augusta. **Station DMA:** Augusta, GA. **Rank:** 115.

Nielsen Data: Not available.

WRDW-DT
Ch. 31

Network Service: MNT, CBS.

Licensee: Gray Television Licensee Inc., 1750 K St. NW, Suite 1200, Washington, DC 20006.

Studio: 1301 Georgia Ave., North Augusta, SC 29841.

Mailing Address: PO Box 1212, Augusta, GA 30903-1212.

Phone: 803-278-1212. Fax: 803-279-8316.

E-mail: john.ray@wrwd.com

Web Site: http://www.wrdw.com

Technical Facilities: Channel No. 31 (572-578 MHz). Authorized power: 750.8-kw max. visual, aural. Antenna: 1539-ft above av. terrain, 1417-ft. above ground, 1793-ft. above sea level.

Latitude	33°	24'	36"
Longitude	81°	50'	37"

Holds CP for change to channel number 12, 20.2-kw visual, 1587-ft above av. terrain, 1464-ft. above ground, 1840-ft. above sea level; BPCDT-20080407AAE.

Note: Latitude and longitude coordinates shown are based on the North American Datum of 1927 (NAD 27) as currently required by the Mass Media Bureau of the FCC.

Ownership: Gray Television Inc. (Group Owner).

Began Operation: Station operating; no on-air date. Station plans to broadcast digitally on its analog channel allotment.

Represented (sales): Continental Television Sales.

Personnel:

John Ray, President & General Manager.

Estelle Parsley, Operations & News Director.

Kim Rice, Station & Community Events Manager.

C. Joseph Tonsing, General Sales Manager.

Mike Oates, National Sales Manager.



© 2009 Warren Communications News

Edward Elser, Chief Engineer.

Judi Tredore, Program Director.

Kimberly Tice, Traffic Manager.

City of License: Augusta. Station DMA: Augusta, GA. Rank: 115.

Nielsen Oata: Not available.

WRDW-TV
Ch. 12

Network Service: CBS.

Licensee: Gray Television Licensee Inc., 1750 K St. NW, Suite 1200, Washington, DC 20006.

Studio: 1301 Georgia Ave., North Augusta, SC 29841.

Mailing Address: PO Box 1212, Augusta, GA 30903-1212.

Phone: 803-278-1212. **Fax:** 803-279-8316.

E-mail: john.ray@wrdw.com

Web Site: http://www.wrdw.com

Technical Facilities: Channel No. 12 (204-210 MHz). Authorized power: 316-kw visual, 30.2-kw aural. Antenna: 1632-ft above av. terrain, 1507-ft. above ground, 1887-ft. above sea level.

Latitude 33° 24' 29"
Longitude 81° 50' 36"

Holds CP for change to 1568-ft above av. terrain, 1445-ft. above ground, 1821-ft. above sea level; lat. 33° 24' 36", long. 81° 50' 37", BPCT-20050228AAC.

Transmitter: Pine Log Rd., Beech Island, SC.

Note: Latitude and longitude coordinates shown are based on the North American Datum of 1927 (NAD 27) as currently required by the Mass Media Bureau of the FCC.

Satellite Earth Station: Transmitter Larcan; KLM, 5-meter; M/A-Com, Drake receivers.

Ownership: Gray Television Inc. (Group Owner).

Began Operation: February 14, 1954. Sale to present owner by Television Partners approved by FCC July 7, 1995 (Television Digest, Vol. 35:17). Sale to Television Partners by Ziff Corp. approved by FCC January 18, 1983 (Vol. 22:30). Sale to Ziff by Rust Craft Broadcasting approved by FCC May 10, 1978, sale was not consummated until March 22, 1979. Sale to Rust Craft by WPIT Inc. (Friendly Stations) approved by FCC February 8 1962 (Vol. 17:30, 33, 2:14). Sale to WPIT Inc. by Southwestern Newspapers Inc. approved by FCC February 17, 1956 (Vol. 16:6,17). Sale to Southwestern Newspapers Inc. by a group headed by Grover C. Maxwell & Allen Woodall approved by FCC February 17, 1956 (Vol. 11:48, 12:7).

Represented (sales): Continental Television Sales.

Represented (legal): Wiley Rein LLP.

Represented (engineering): Lohnes & Culver.

Personnel:

John Ray, President & General Manager.

Estelle Parsley, Operations & News Director.

Kim Rice, Station & Community Events Manager.

C. Joseph Tonsing, General Sales Manager.

Mike Oates, National Sales Manager.

Edward Elser, Chief Engineer.

Judi Tredore, Program Director.



© 2009 Warren Communications News

Kimberly Tice, Traffic Manager.

City of License: Augusta. **Station DMA:** Augusta, GA. **Rank:** 115.

Circulation © 2008 Nielsen. Coverage based on Nielsen study.

GrandTotal	Cable TV Households	Non-cable TV Households	Total TV Households
Estimated Station Totals *	162,730	96,580	259,310
Average Weekly Circulation (2008)	110,771	58,543	169,314
Average Daily Circulation (2008)			91,439
Station DMA Total	Cable TV Households	Non-cable TV Households	Total TV Households
Estimated Station Totals *	154,220	84,470	238,690
Average Weekly Circulation (2008)	109,566	56,454	166,020
Average Daily Circulation (2008)			89,759
Other DMA Total	Cable TV Households	Non-cable TV Households	Total TV Households
Estimated Station Totals *	8,510	12,110	20,620
Average Weekly Circulation (2008)	1,205	2,089	3,294
Average Daily Circulation (2008)			1,680

*Estimated station totals are sums of the Nielsen TV and Cable TV household estimates for each county in which the station registers viewing of more than 5% as per the Nielsen Survey Methods.

WTLH
Ch. 49

Network Service: FOX.

Licensee: New Age Media of Tallahassee License LLC, 46 Public Square, Wilkes-Barre, PA 18701.

Studio: 950 Commerce Blvd, Midway, FL 32343.

Mailing Address: PO Box 949, Midway, FL 32343.

Phone: 850-576-4990. **Fax:** 850-576-0200.

E-mail: djones@fox49.com

Web Site: http://www.myfoxtallahassee.com

Technical Facilities: Channel No. 49 (680-686 MHz). Authorized power: 5000-kw max. visual, aural. Antenna: 1959-ft above av. terrain, 1962-ft. above ground, 2116-ft. above sea level.

Latitude 30° 40' 51"
Longitude 83° 58' 21"

Holds CP for change to 2650-kw max. visual; BPCT-20061120ACH.

Transmitter: Approx. 1.6-mi. SE of Metcalf.

Note: Latitude and longitude coordinates shown are based on the North American Datum of 1927 (NAD 27) as currently required by the Mass Media Bureau of the FCC.

LMA: Local marketing agreement with WTLF-DT (CW), Tallahassee, FL.

Ownership: New Age Media (Group Owner).

Began Operation: January 31, 1989. Sale to present owner by The PSC Liquidating Trust approved by FCC December 12, 2006. Competing sale to MM Licensing-Tallahassee LLC dismissed by FCC January 23, 2007. Transfer of control to The PSC Liquidating Trust by Pegasus Communications Corp. approved by FCC April 19, 2005. Involuntary assignment of license to WTLH License Corp., Debtor-In-Possession approved by FCC December 23, 2004. Sale to Pegasus Broadcast TV by General Management Consultants (Paul & Renee Lansat) approved by FCC September 14, 1995.

Represented (sales): Petry Television Inc.

Represented (legal): Leventhal, Senter & Lerman PLLC.

Personnel:

David Hinterschied, General Manager.

Tana Kenny, General & Local Sales Manager.

Nathan Mears, National Sales Manager.

Michael Brown, Chief Engineer.

Doris Jones, Business & Traffic Manager.

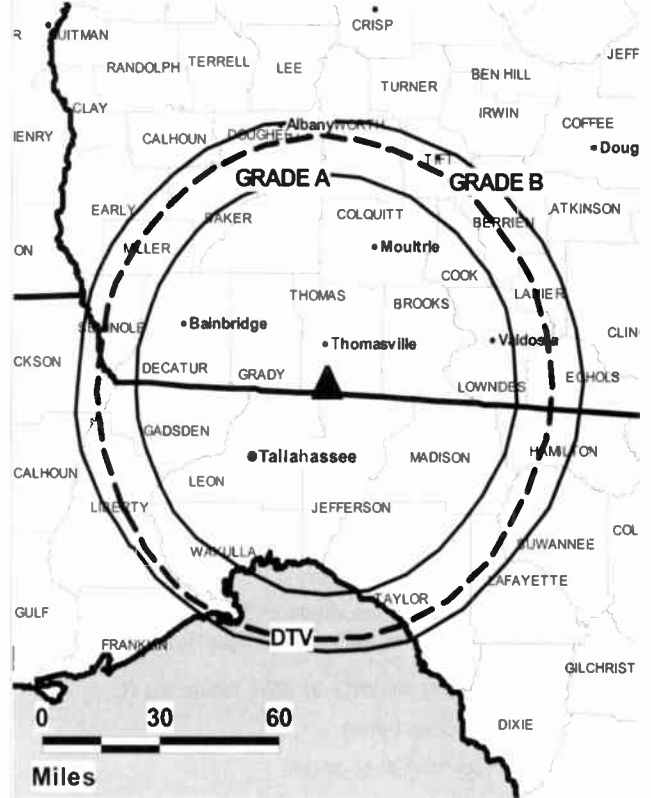
Chuck Lindsey, Production Director.

Don Abel, Creative Services Director.

City of License: Bainbridge. **Station DMA:** Tallahassee, FL-Thomasville, GA.

Rank: 105.

WTLH BPCT-20061120ACH GRANTED: 1/19/2007



© 2009 Warren Communications News

Circulation © 2008 Nielsen. Coverage based on Nielsen study.

GrandTotal	Cable TV Households	Non-cable TV Households	Total TV Households
Estimated Station Totals *	155,290	113,340	268,630
Average Weekly Circulation (2008)	76,724	45,346	122,070
Average Daily Circulation (2008)			40,270
Station DMA Total	Cable TV Households	Non-cable TV Households	Total TV Households
Estimated Station Totals *	155,290	93,240	248,530
Average Weekly Circulation (2008)	76,724	42,326	119,050
Average Daily Circulation (2008)			39,644
Other DMA Total	Cable TV Households	Non-cable TV Households	Total TV Households
Estimated Station Totals *	0	20,100	20,100
Average Weekly Circulation (2008)	0	3,020	3,020
Average Daily Circulation (2008)			626

*Estimated station totals are sums of the Nielsen TV and Cable TV household estimates for each county in which the station registers viewing of more than 5% as per the Nielsen Survey Methods.

WTLH-DT
Ch. 50

Network Service: CW, FOX.

Licensee: New Age Media of Tallahassee License LLC, 46 Public Square, Wilkes-Barre, PA 18701.

Studio: 950 Commerce Blvd., Midway, FL 32343.

Mailing Address: PO Box 949, Midway, FL 32343.

Phone: 850-576-4990. **Fax:** 850-576-0200.

E-mail: djones@fox49.com

Web Site: <http://www.myfoxtallahassee.com>

Technical Facilities: Channel No. 50 (686-692 MHz). Authorized power: 230-kw max. visual, aural. Antenna: 1959-ft above av. terrain, 1962-ft. above ground, 2116-ft. above sea level.

Latitude	30°	40'	51"
Longitude	83°	58'	21"

Transmitter: Approx. 1.7-mi. SE of Metcalf.

Note: Latitude and longitude coordinates shown are based on the North American Datum of 1927 (NAD 27) as currently required by the Mass Media Bureau of the FCC.

LMA: Local marketing agreement with WTLF-DT (CW), Tallahassee, FL.

Ownership: New Age Media (Group Owner).

Began Operation: Station operating; no on-air date

Represented (sales): Petry Television Inc.

Represented (legal): Leventhal, Senter & Lerman PLLC.

Personnel:

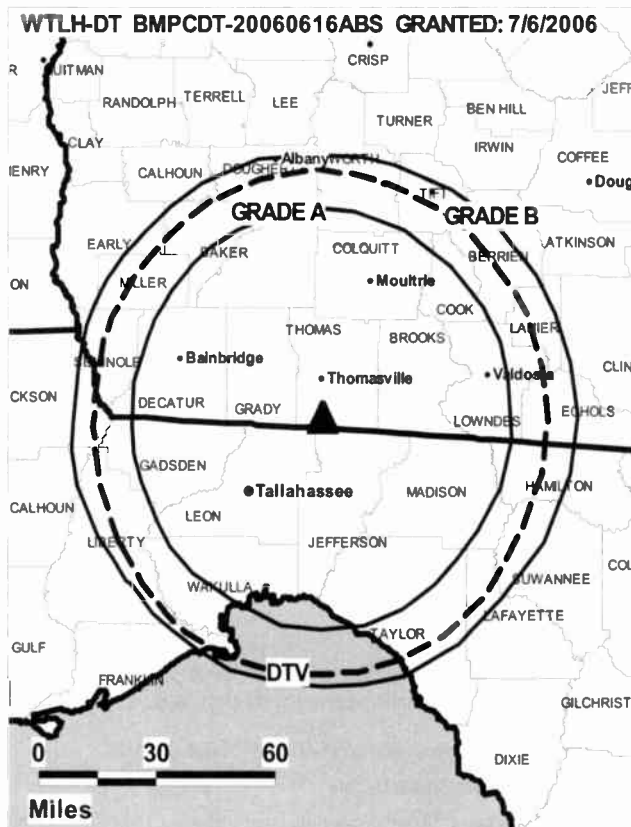
David Hinterschied, General Manager.

Tana Kenny, General & Local Sales Manager.

Nathan Mears, National Sales Manager.

Michael Brown, Chief Engineer.

Doris Jones, Business & Traffic Manager.



© 2009 Warren Communications News

Chuck Lindsey, Production Manager.

Don Abel, Creative Services Director.

City of License: Bainbridge. **Station DMA:** Tallahassee, FL-Thomasville, GA.

Rank: 105.

Nielsen Data: Not available.

WGSA
Ch. 34

Network Service: CW.

Licensee: Southern TV Corp., 9661 82nd Ave N, Seminole, FL 33777.

Studio: 401 Mall Blvd, Ste 201B, Savannah, GA 31406-4867.

Mailing Address: 401 Mall Blvd, Ste 201B, Savannah, GA 31406-4867.

Phone: 912-692-8000. **Fax:** 912-692-0400.

E-mail: kimsharp@wgsa.tv

Web Site: http://www.wgsa.tv

Technical Facilities: Channel No. 34 (590-596 MHz). Authorized power: 316-kw max. visual, aural. Antenna: 482-ft above av. terrain, 457-ft. above ground, 656-ft. above sea level.

Latitude 31° 45' 53"
Longitude 82° 13' 38"

Transmitter: 3-mi. S of State Rte. 144, 7.2-mi. E of Baxley in Appling County.

Note: Latitude and longitude coordinates shown are based on the North American Datum of 1927 (NAD 27) as currently required by the Mass Media Bureau of the FCC.

Ownership: Southern TV Corp.

Began Operation: May 1, 1992. Sale of station (as WUBI) to present owner by James L. Upchurch approved by FCC January 13, 1998.

Represented (sales): Blair Television.

Represented (legal): Irwin, Campbell & Tannenwald PC.

Represented (engineering): Mullaney Engineering Inc.

Personnel:

Dave Steele, Operations & Promotion Director.

Jo Johnson, General Sales Manager & Administration Supervisor.

Kim Sharp, Local Sales Manager.

David Johnson, National Sales Manager.

Jerry McCook, Chief Engineer.

Chuck Robb, Business Manager.

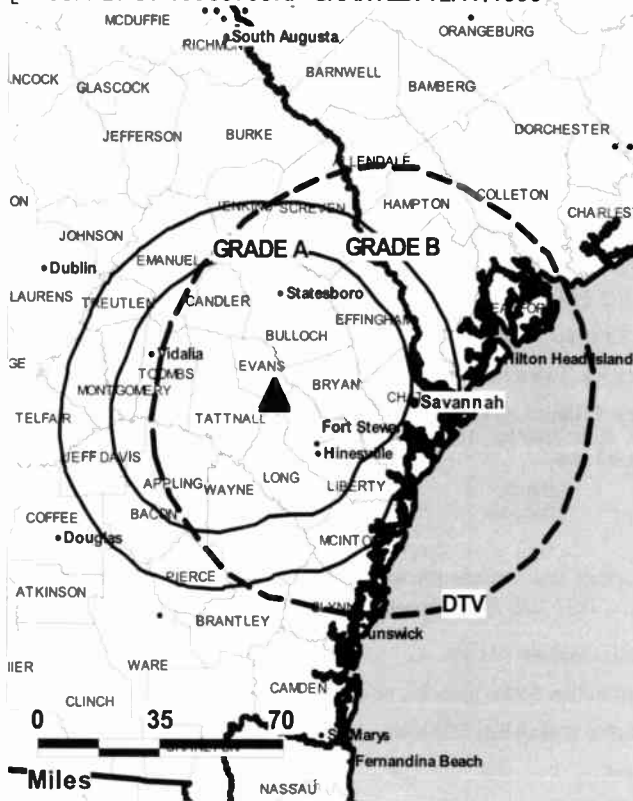
Deborah Brakke, Program Director.

Ryan Scholl, Production Manager.

Wendy Grooms, Traffic Manager.

City of License: Baxley. **Station DMA:** Savannah, GA. **Rank:** 96.

E WGSA BPCT-19960709KF GRANTED: 12/17/1999



© 2009 Warren Communications News

Circulation © 2008 Nielsen. Coverage based on Nielsen study.

GrandTotal	Cable TV Households	Non-cable TV Households	Total TV Households
Estimated Station Totals *	171,270	105,420	276,690
Average Weekly Circulation (2008)	31,355	18,783	50,138
Average Daily Circulation (2008)			13,487

Station DMA Total	Cable TV Households	Non-cable TV Households	Total TV Households
Estimated Station Totals *	171,270	105,420	276,690
Average Weekly Circulation (2008)	31,355	18,783	50,138
Average Daily Circulation (2008)			13,487

*Estimated station totals are sums of the Nielsen TV and Cable TV household estimates for each county in which the station registers viewing of more than 5% as per the Nielsen Survey Methods.

WGSA-DT
Ch. 35

Network Service: CW.

Licensee: Southern TV Corp., 117 Oglethorpe Professional Ct, Ste 3, Savannah, GA 31406-3637.

Studio: 401 Mall Blvd, Ste 201B, Savannah, GA 31406-4867.

Mailing Address: 401 Mall Blvd, Ste 201B, Savannah, GA 31406-4867.

Phone: 912-692-8000. **Fax:** 912-692-0400.

E-mail: kimsharp@wgsa.tv

Web Site: <http://www.wgsa.tv>

Technical Facilities: Channel No. 35 (596-602 MHz). Authorized power: 1000-kw visual, aural. Antenna: 1145-ft above av. terrain, 1152-ft. above ground, 1166-ft. above sea level.

Latitude	32°	02'	48"
Longitude	81°	20'	27"

Note: Latitude and longitude coordinates shown are based on the North American Datum of 1927 (NAD 27) as currently required by the Mass Media Bureau of the FCC.

Ownership: Southern TV Corp.

Began Operation: Station operating; no on-air date

Represented (sales): Blair Television.

Personnel:

Dave Steele, Operations & Promotion Director.

Jo Johnson, General Sales Manager & Administration Supervisor.

Kim Sharp, Local Sales Manager.

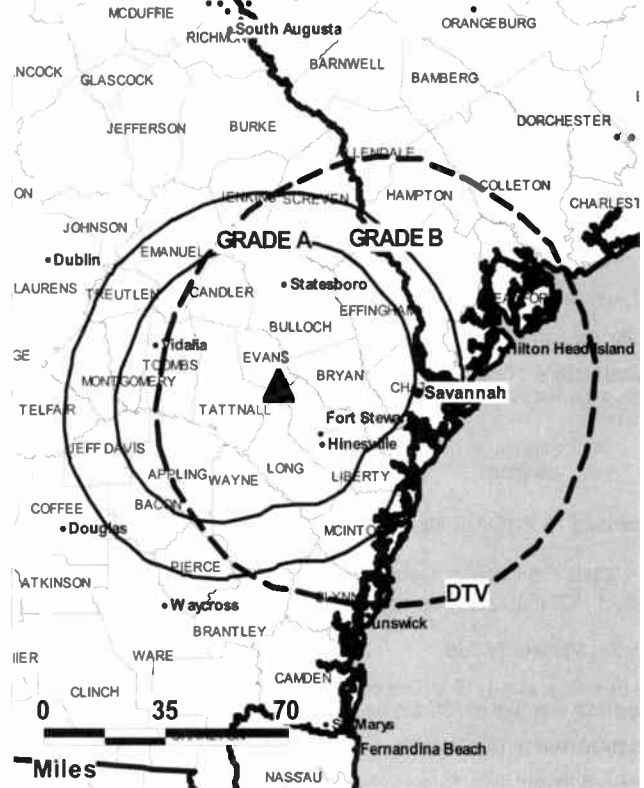
David Johnson, National Sales Manager.

Jerry McCook, Chief Engineer.

Chuck Robb, Business Manager.

Deborah Brakke, Program Director.

WGSA-DT BMAPCDT-20060717AAC GRANTED: 3/5/2007



© 2009 Warren Communications News

Ryan Scholl, Production Manager.

Wendy Grooms, Traffic Manager.

City of License: Baxley. **Station DMA:** Savannah, GA. **Rank:** 96.

Nielsen Data: Not available.

WPXC-DT
Ch. 24

Network Service: ION.

Licensee: Paxson Jax License Inc., 601 Clearwater Park Rd., West Palm Beach, FL 33401-6233.

Studio: 7434 Blythe Island Hwy., Brunswick, GA 31525.

Mailing Address: 7434 Blythe Island Hwy., Brunswick, GA 31525.

Phone: 912-267-0021. **Fax:** 912-261-9582.

E-mail: josephkoker@ionmedia.com

Web Site: http://www.ionmedia.com

Technical Facilities: Channel No. 24 (530-536 MHz). Authorized power: 500-kw max. visual, aural. Antenna: 1371-ft above av. terrain, 1360-ft. above ground, 1382-ft. above sea level.

Latitude	30°	49'	39"
Longitude	81°	44'	27"

Note: Latitude and longitude coordinates shown are based on the North American Datum of 1927 (NAD 27) as currently required by the Mass Media Bureau of the FCC.

Ownership: ION Media Networks Inc. (Group Owner).

Began Operation: Station operating; no on-air date

Represented (legal): Dow Lohnes PLLC.

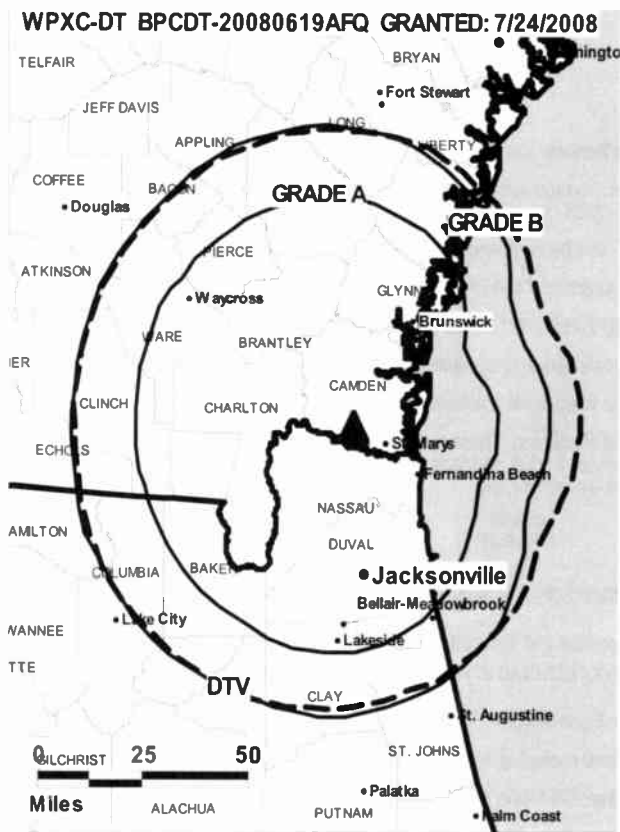
Personnel:

Howard Ford, Chief Engineer.

Nancy O'Conner, Traffic & Operations Manager.

City of License: Brunswick. **Station OMA:** Jacksonville, FL. **Rank:** 47.

Nielsen Data: Not available.



© 2009 Warren Communications News

WPXC-TV

Ch. 21

Network Service: ION.

Licensee: Paxson Jax License Inc., 601 Clearwater Park Rd., West Palm Beach, FL 33401-6233.

Studio: 7434 Blythe Island Hwy., Brunswick, GA 31525.

Mailing Address: 7434 Blythe Island Hwy., Brunswick, GA 31525.

Phone: 912-267-0021. **Fax:** 912-261-9582.

E-mail: josephkoker@ionmedia.com

Web Site: http://www.ionmedia.com

Technical Facilities: Channel No. 21 (512-518 MHz). Authorized power: 2880-kw max. visual, aural. Antenna: 1020-ft above av. terrain, 1025-ft. above ground, 1095-ft. above sea level.

Latitude 31° 08' 22"
Longitude 81° 56' 15"

Transmitter: 3.4-mi. E of U.S. Rte. 301 at Buffalo Creek Crossing, near Nahunta.

Note: Latitude and longitude coordinates shown are based on the North American Datum of 1927 (NAD 27) as currently required by the Mass Media Bureau of the FCC.

Satellite Earth Station: Transmitter Harris; Andrew, 4.5-meter KC-band.

LMA: Local marketing agreement with WJXX (A), Orange Park, FL.

Ownership: ION Media Networks Inc. (Group Owner).

Began Operation: April 2, 1990. Sale to WBSG-TV LP (Dorothy O. Wright, et al.) by Coast Com Inc. approved by FCC July 17, 1989. Assignment of LMA and option to purchase to Allbritton Communications Co. by WBSG-TV LP approved by FCC April 12, 1996. Option was later turned over to Paxson Communications Corp.; subsequent sale was approved by the FCC December 6, 2000. Paxson Communications Corp. became ION Media Networks Inc. on June 26, 2006. Transfer of control by ION Media Networks Inc. from Paxson Management Corp. & Lowell W. Paxson to CIG Media LLC approved by FCC December 31, 2007.

Represented (legal): Dow Lohnes PLLC.

Personnel:

Howard Ford, Chief Engineer.

Nancy O'Connor, Traffic & Operations Manager.

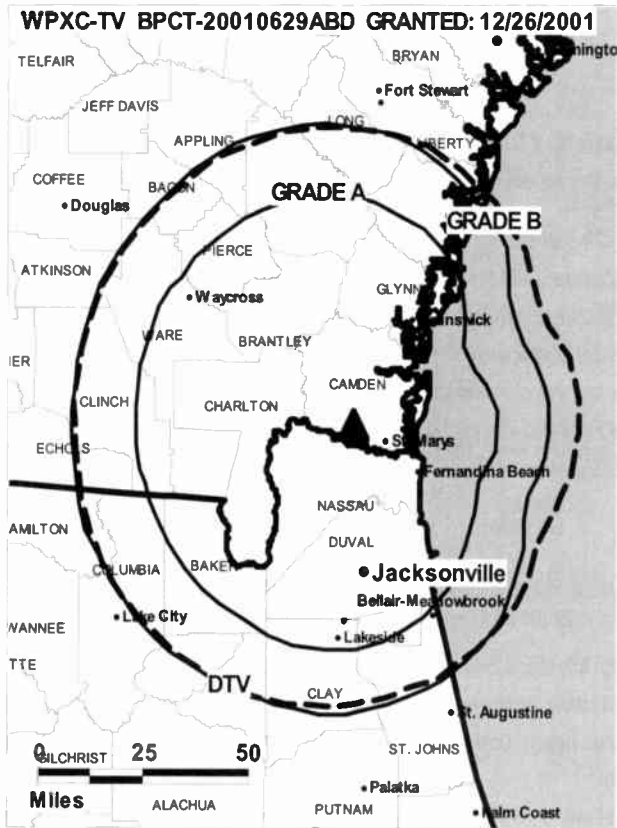
City of License: Brunswick. **Station DMA:** Jacksonville, FL. Rank: 47.

Setting the industry standard...

Communications Daily

Warren Communications News

FREE 30-day trial — call 800-771-9202 or visit www.warren-news.com



© 2009 Warren Communications News

Circulation © 2008 Nielsen. Coverage based on Nielsen study.

GrandTotal	Cable TV Households	Non-cable TV Households	Total TV Households
Estimated Station Totals *	337,700	2,280	339,980
Average Weekly Circulation (2008)	19,184	390	19,574
Average Daily Circulation (2008)			4,231
Station DMA Total	Cable TV Households	Non-cable TV Households	Total TV Households
Estimated Station Totals *	330,060	2,280	332,340
Average Weekly Circulation (2008)	18,244	390	18,634
Average Daily Circulation (2008)			4,116
Other DMA Total	Cable TV Households	Non-cable TV Households	Total TV Households
Estimated Station Totals *	7,640	0	7,640
Average Weekly Circulation (2008)	940	0	940
Average Daily Circulation (2008)			115

*Estimated station totals are sums of the Nielsen TV and Cable TV household estimates for each county in which the station registers viewing of more than 5% as per the Nielsen Survey Methods.

Georgia — Columbus

WLTZ
Ch. 38

Network Service: NBC.

Licensee: SagamoreHill Broadcasting of Georgia LLC, 211 Pleasant Home Rd, Bldg D, Ste 3, Augusta, GA 30907.

Studio: 6140 Buena Vista Rd, Columbus, GA 31907.

Mailing Address: 6140 Buena Vista Rd, Columbus, GA 31917.

Phone: 706-561-3838. **Fax:** 706-563-8467.

E-mail: ccollins@wltz.com

Web Site: http://www.wltz.com

Technical Facilities: Channel No. 38 (614-620 MHz). Authorized power: 1480-kw max. & 1070-kw horizontal visual, 148-kw & 107-kw horizontal aural. Antenna: 1310-ft above av. terrain, 1319-ft. above ground, 1704-ft. above sea level.

Latitude 32° 27' 28"
Longitude 84° 53' 08"

Transmitter: 3.6-mi. E of Columbus, 0.34-mi. S of Buena Vista Rd.

Note: Latitude and longitude coordinates shown are based on the North American Datum of 1927 (NAD 27) as currently required by the Mass Media Bureau of the FCC.

Multichannel TV Sound: Stereo only.

Satellite Earth Stations: Transmitter RCA, Harris; Harris, 8-meter Ku-band; RCA, 3-meter Ku-band; Harris, 3-meter Ku-band; Harris, 3-meter C-band; Zenith, M/A-Com, Harris receivers.

Ownership: SagamoreHill Broadcasting LLC (Group Owner).

Began Operation: October 29, 1970. Sale to American Family Corp. by Gala Broadcasting Co., et al., approved by FCC February 3, 1978. Sale to Lewis Broadcasting Corp. approved by FCC June 18, 1981. Sale to Piney Creek Broadcasting Corp. by Lewis Broadcasting Corp. was approved by FCC February 7, 1995, but sale was never consummated. Sale to present owner by Lewis Broadcasting Corp. approved by FCC June 25, 2007.

Represented (sales): Blair Television.

Personnel:

Drew Rhodes, General Manager.

Fred Steppe, General Sales Manager.

Charles Collins, Programming & Operations Manager.

Jerry Garvin, Chief Engineer.

Karol Webb, Business Manager.

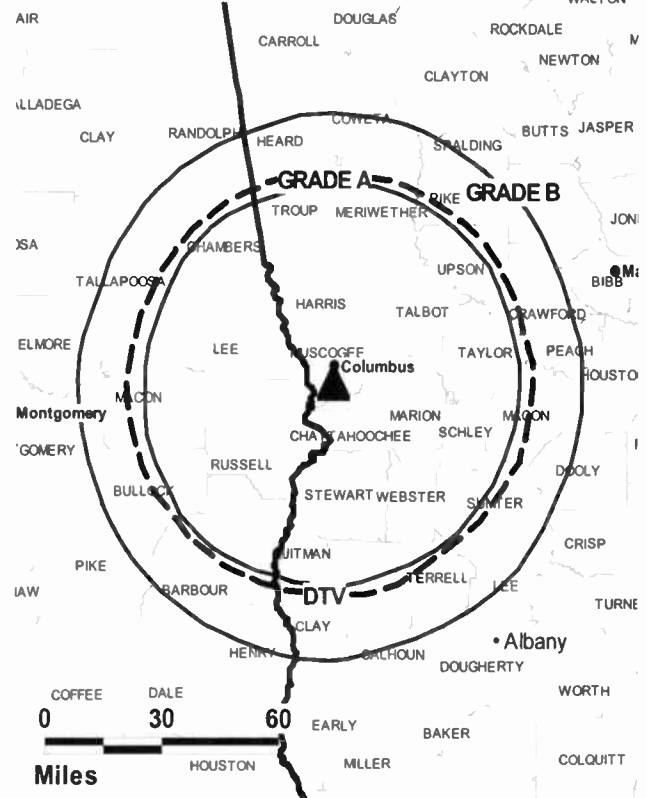
Miller Robson, Promotion & Public Service Director.

Vince Perry, Production Manager.

Della Brown, Traffic Manager.

City of License: Columbus. **Station DMA:** Columbus, GA-Opelika, AL. **Rank:** 128.

WLTZ BMPCT-7006 GRANTED: 10/22/1969



© 2009 Warren Communications News

Circulation © 2008 Nielsen. Coverage based on Nielsen study.

GrandTotal	Cable TV Households	Non-cable TV Households	Total TV Households
Estimated Station Totals *	163,500	44,820	208,320
Average Weekly Circulation (2008)	72,129	11,429	83,558
Average Daily Circulation (2008)			31,637
Station DMA Total	Cable TV Households	Non-cable TV Households	Total TV Households
Estimated Station Totals *	148,990	43,030	192,020
Average Weekly Circulation (2008)	68,185	11,159	79,344
Average Daily Circulation (2008)			31,079
Other DMA Total	Cable TV Households	Non-cable TV Households	Total TV Households
Estimated Station Totals *	14,510	1,790	16,300
Average Weekly Circulation (2008)	3,944	270	4,214
Average Daily Circulation (2008)			558

*Estimated station totals are sums of the Nielsen TV and Cable TV household estimates for each county in which the station registers viewing of more than 5% as per the Nielsen Survey Methods.

WLTZ-DT
Ch. 35

Network Service: NBC.

Licensee: SagamoreHill Broadcasting of Georgia LLC, 211 Pleasant Home Rd, Bldg D, Ste 3, Augusta, GA 30907.

Studio: 6140 Buena Vista Rd, Columbus, GA 31907.

Mailing Address: 6140 Buena Vista Rd, Columbus, GA 31907.

Phone: 706-561-3838. **Fax:** 706-563-8467.

E-mail: ccollins@wltz.com

Web Site: http://www.wltz.com

Technical Facilities: Channel No. 35 (596-602 MHz). Authorized power: 50-kw max. visual, aural. Antenna: 1238-ft above av. terrain, 1200-ft. above ground, 1585-ft. above sea level.

Latitude	32°	27'	28"
Longitude	84°	53'	08"

Note: Latitude and longitude coordinates shown are based on the North American Datum of 1927 (NAD 27) as currently required by the Mass Media Bureau of the FCC.

Ownership: SagamoreHill Broadcasting LLC (Group Owner).

Began Operation: March 22, 2002. High Definition.

Represented (sales): Blair Television.

Personnel:

Drew Rhodes, General Manager.

Fred Steppe, General Sales Manager.

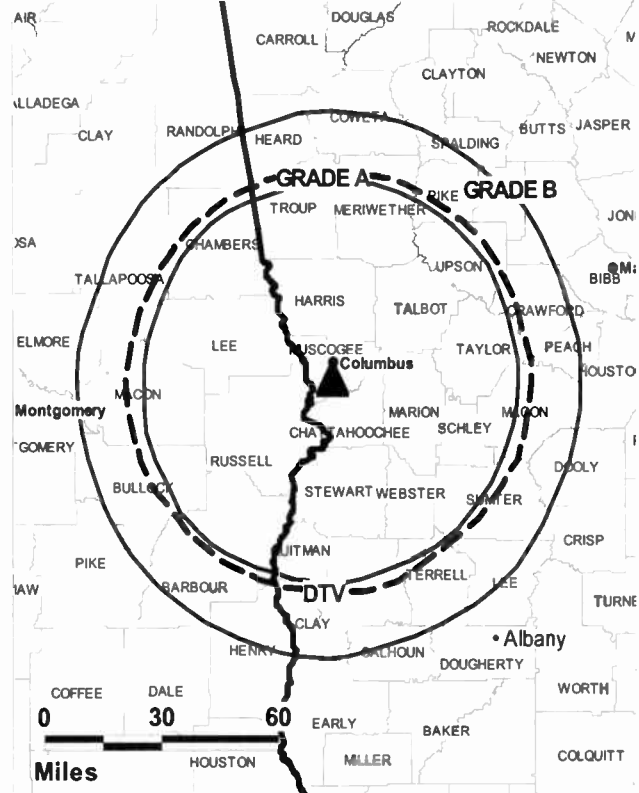
Charles Collins, Programming & Operations Manager.

Jerry Garvin, Chief Engineer.

Karol Webb, Business Manager.

Miller Robson, Promotion & Public Service Director.

WLTZ-DT BMDCT-20060616AAX GRANTED: 6/23/2006



© 2009 Warren Communications News

Vince Perry, Production Manager.

Della Brown, Traffic Manager.

City of License: Columbus. **Station DMA:** Columbus, GA-Opelika, AL. **Rank:** 128.

Nielsen Data: Not available.

WRBL
Ch. 3

Network Service: CBS.

Licensee: Media General Communications Holdings LLC, 333 E Franklin St, Richmond, VA 23219.

Studio: 1350 13th Ave, Columbus, GA 31901.

Mailing Address: 1350 13th Ave, Columbus, GA 31901.

Phone: 706-323-3333. **Fax:** 706-322-3070.

E-mail: news@wrbl.com

Web Site: http://www.wrbl.com

Technical Facilities: Channel No. 3 (60-66 MHz). Authorized power: 100-kw visual, 12.02-kw aural. Antenna: 1790-ft above av. terrain, 1749-ft. above ground, 2249-ft. above sea level.

Latitude 32° 19' 25"
Longitude 84° 46' 46"

Transmitter: Lafayette Rd., 1.2-mi. N of Cusseta.

Note: Latitude and longitude coordinates shown are based on the North American Datum of 1927 (NAD 27) as currently required by the Mass Media Bureau of the FCC.

Satellite Earth Stations: Scientific-Atlanta, 7-meter; Harris, 3-meter; Scientific-Atlanta, 4.6-meter C-band; Scientific-Atlanta, Harris receivers.

Ownership: Media General Inc. (Group Owner).

Began Operation: November 15, 1953. Started on Ch. 4. Switched to Ch. 3 October 27, 1960. Transfer of control to J. W. & J. B. Woodruff from R. W. Page Corp. approved by FCC January 31, 1973. Sale to Malcom I. Glazer by J. W. Woodruff approved by FCC September 11, 1978. Sale to TCS Television Partner by Glazer approved by FCC April 6, 1990 (Television Digest, Vol. 30:8, 26.) Sale to Spartan Radiocasting Co. approved by FCC September 1, 1995. Assignment of license to parent Spartan Communications Inc. by Arant Television Corp. approved by FCC February 20, 1998. Sale to present owner by Spartan Communications Inc. approved by FCC March 22, 2000.

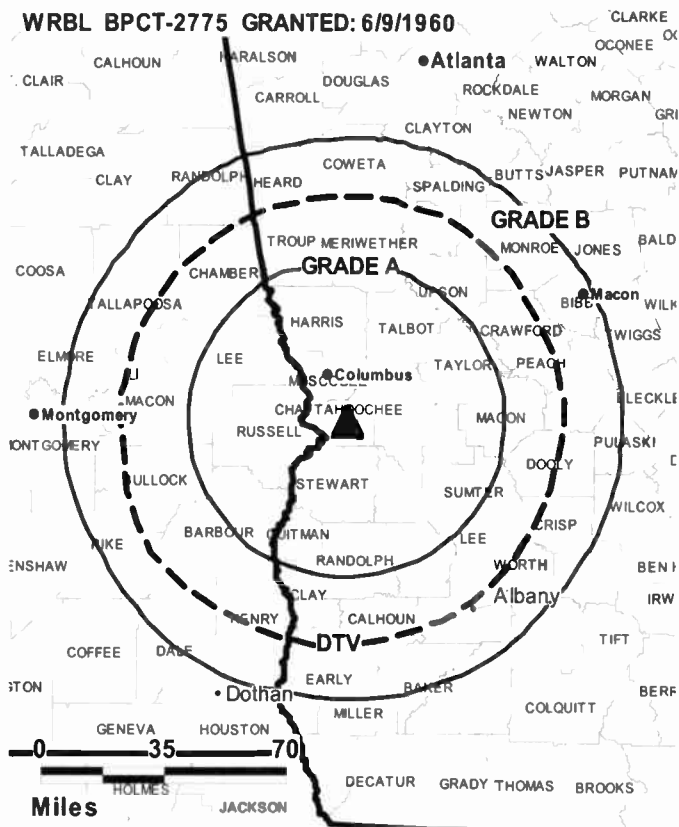
Represented (sales): MMT Sales Inc.

Represented (legal): Dow Lohnes PLLC.

Personnel:

- Otis Pickett, Vice President & General Manager.
- Kim Haywood, Local Sales Manager.
- Christine Tanaka, News Director.
- Tom Garris, Business Manager.
- Curtis Holt, Chief Engineer.
- Shelly Matthews, Promotion Manager.
- Arthur Ship, Production Manager.
- Sherrie Benoit, Traffic Manager & Program Director.

WRBL BPCT-2775 GRANTED: 6/9/1960



© 2009 Warren Communications News

City of License: Columbus. **Station OMA:** Columbus, GA-Opelika, AL. **Rank:** 128.

Circulation © 2008 Nielsen. Coverage based on Nielsen study.

Grand Total	Cable TV Households	Non-cable TV Households	Total TV Households
Estimated Station Totals *	208,170	87,620	295,790
Average Weekly Circulation (2008)	101,964	22,059	124,023
Average Daily Circulation (2008)			58,953
Station DMA Total	Cable TV Households	Non-cable TV Households	Total TV Households
Estimated Station Totals *	148,990	48,110	197,100
Average Weekly Circulation (2008)	87,023	17,577	104,600
Average Daily Circulation (2008)			51,665
Other DMA Total	Cable TV Households	Non-cable TV Households	Total TV Households
Estimated Station Totals *	59,180	39,510	98,690
Average Weekly Circulation (2008)	14,941	4,482	19,423
Average Daily Circulation (2008)			7,288

*Estimated station totals are sums of the Nielsen TV and Cable TV household estimates for each county in which the station registers viewing of more than 5% as per the Nielsen Survey Methods.

WRBL-DT
Ch. 15

Network Service: CBS.

Grantee: Media General Communications Holdings LLC, 333 E Franklin St, Richmond, VA 23219.

Studio: 1350 13th Ave, Columbus, GA 31901.

Mailing Address: 1350 13th Ave, Columbus, GA 31901.

Phone: 706-323-3333. **Fax:** 706-322-3070.

E-mail: news@wrbl.com

Web Site: http://www.wrbl.com

Technical Facilities: Channel No. 15 (476-482 MHz). Authorized power: 1000-kw max. visual, aural. Antenna: 1663-ft above av. terrain, 1578-ft. above ground, 2061-ft. above sea level.

Latitude	32°	19'	16"
Longitude	84°	47'	28"

Note: Latitude and longitude coordinates shown are based on the North American Datum of 1927 (NAD 27) as currently required by the Mass Media Bureau of the FCC.

Ownership: Media General Inc. (Group Owner).

Began Operation: Station operating under Special Temporary Authority at 42-kw max. visual; no on-air date

Represented (sales): MMT Sales Inc.

Represented (legal): Dow Lohnes PLLC.

Personnel:

Otis Pickett, Vice President & General Manager.

Kim Haywood, Local Sales Manager.

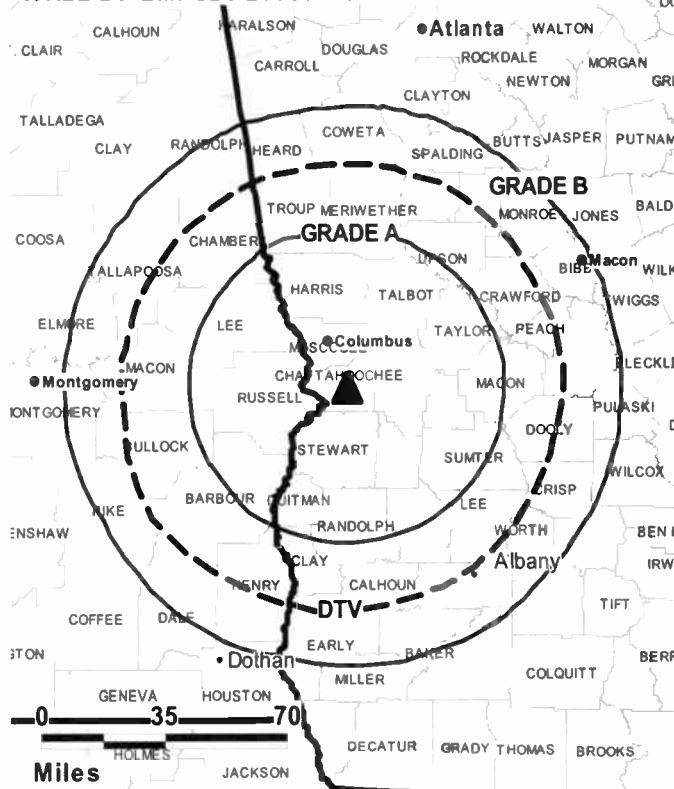
Christine Tanaka, News Director.

Curtis Holt, Chief Engineer.

Tom Garris, Business Manager.

Shelly Matthews, Promotion Manager.

WRBL-DT BMPCDT-20060410AEC GRANTED: 5/17/2006



© 2009 Warren Communications News

Arthur Ship, Production Manager.

Sherrie Benoit, Traffic Manager & Program Director.

City of License: Columbus. **Station DMA:** Columbus, GA-Opelika, AL. **Rank:** 128.

Nielsen Data: Not available.

WTVM
Ch. 9

Network Service: ABC.

Licensee: WTVM License Subsidiary LLC, 201 Monroe St, RSA Tower, 20th Fl, Montgomery, AL 36104.

Studio: 1909 Wynnton Rd, Columbus, GA 31906.

Mailing Address: PO Box 1848, Columbus, GA 31902.

Phone: 706-324-6471; 706-494-5400. **Fax:** 706-322-7527.

E-mail: jennifercameron@wtvm.com

Web Site: http://www.wtvm.com

Technical Facilities: Channel No. 9 (186-192 MHz). Authorized power: 284-kw visual, 27.8-kw aural. Antenna: 1650-ft above av. terrain, 1749-ft. above ground, 2251-ft. above sea level.

Latitude 32° 19' 25"
Longitude 84° 46' 46"

Transmitter: Lafayette Rd., 1.2-mi. N of Cusseta.

Note: Latitude and longitude coordinates shown are based on the North American Datum of 1927 (NAD 27) as currently required by the Mass Media Bureau of the FCC.

Satellite Earth Stations: Transmitter NEC; Andrew, 7.3-meter C-band; Harris, 3.5-meter C-band; Comtech, 3.7-meter Ku-band; M/A-Com, Harris, Avantek receivers.

Ownership: Raycom Media Inc. (Group Owner).

Began Operation: October 6, 1953. First broadcast on Ch. 28. Switched to Ch. 9 November 3, 1960. Sale to present owner by AFLAC approved by FCC March 21, 1997. Sale to AFLAC by Pegasus Broadcasting approved by FCC February 16, 1989. Sale to Commacq Inc. (later Pegasus Broadcasting) by SFN Cos. approved by FCC October 2, 1986 (Television Digest, Vol. 26:41). Sale to Western Broadcasting Co. by Fuqua Industries approved by FCC July 10, 1980. Sale to Fuqua Industries by Martin Theaters of Georgia Inc. approved by FCC February 7, 1969.

Represented (sales): Harrington Righter & Parsons Inc. (HRP).

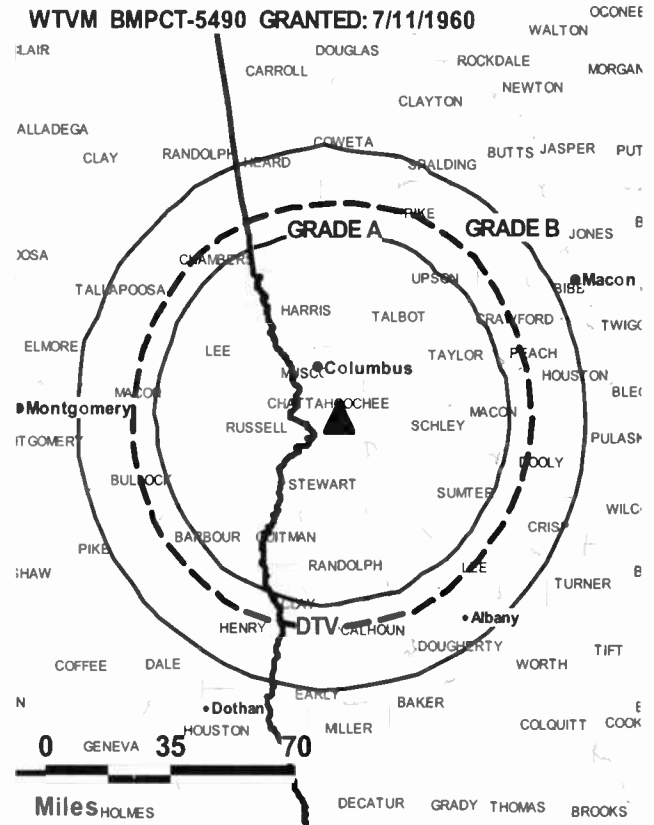
Represented (legal): Covington & Burling.

Personnel:

- Lee Brantley, Vice President & General Manager.
- Adelaide Kirk, General Sales Manager.
- Maureen Akers, Local Sales Manager.
- Anne Holmes, News Director.
- David Williams, Chief Engineer.
- Paul Eriksen, Business Manager & Human Resources Director.
- Brian Correll, Promotion & Production Director.
- Jackie McDowell, Traffic Supervisor.

City of License: Columbus. **Station DMA:** Columbus, GA-Opelika, AL. **Rank** 128.

WTVM BMPCT-5490 GRANTED: 7/11/1960



© 2009 Warren Communications News

Circulation © 2008 Nielsen. Coverage based on Nielsen study.

Grand Total	Cable TV Households	Non-cable TV Households	Total TV Households
Estimated Station Totals *	220,180	94,280	314,460
Average Weekly Circulation (2008)	119,239	27,624	146,863
Average Daily Circulation (2008)			72,727
Station DMA Total	Cable TV Households	Non-cable TV Households	Total TV Households
Estimated Station Totals *	148,990	48,110	197,100
Average Weekly Circulation (2008)	97,739	21,892	119,631
Average Daily Circulation (2008)			64,510
Other DMA Total	Cable TV Households	Non-cable TV Households	Total TV Households
Estimated Station Totals *	71,190	46,170	117,360
Average Weekly Circulation (2008)	21,500	5,732	27,232
Average Daily Circulation (2008)			8,217

*Estimated station totals are sums of the Nielsen TV and Cable TV household estimates for each county in which the station registers viewing of more than 5% as per the Nielsen Survey Methods.

WTVM-DT
Ch. 47

Network Service: ABC.

Licensee: WTVM License Subsidiary LLC, 201 Monroe St, RSA Tower, 20th Fl, Montgomery, AL 36104.

Studio: 1909 Wynnton Rd, Columbus, GA 31906.

Mailing Address: PO Box 1848, Columbus, GA 31902.

Phone: 706-324-6471; 706-494-5400. **Fax:** 706-322-7527.

E-mail: jennifercameron@wtvm.com

Web Site: <http://www.wtvm.com>

Technical Facilities: Channel No. 47 (668-674 MHz). Authorized power: 302-kw max. visual, aural. Antenna: 1060-ft above av. terrain, 984-ft. above ground, 1484-ft. above sea level.

Latitude	32°	19'	25"
Longitude	84°	46'	46"

Holds CP for change to channel number 9, 1-kw visual, 1663-ft above av. terrain, 1573-ft. above ground, 2073-ft. above sea level; BPCDT-20080505ABO.

Note: Latitude and longitude coordinates shown are based on the North American Datum of 1927 (NAD 27) as currently required by the Mass Media Bureau of the FCC.

Ownership: Raycom Media Inc. (Group Owner).

Began Operation: March 24, 2003. Standard and High Definition. Station plans to broadcast digitally on its analog channel allotment.

Represented (legal): Covington & Burling.

Personnel:

Lee Brantley, Vice President & General Manager.

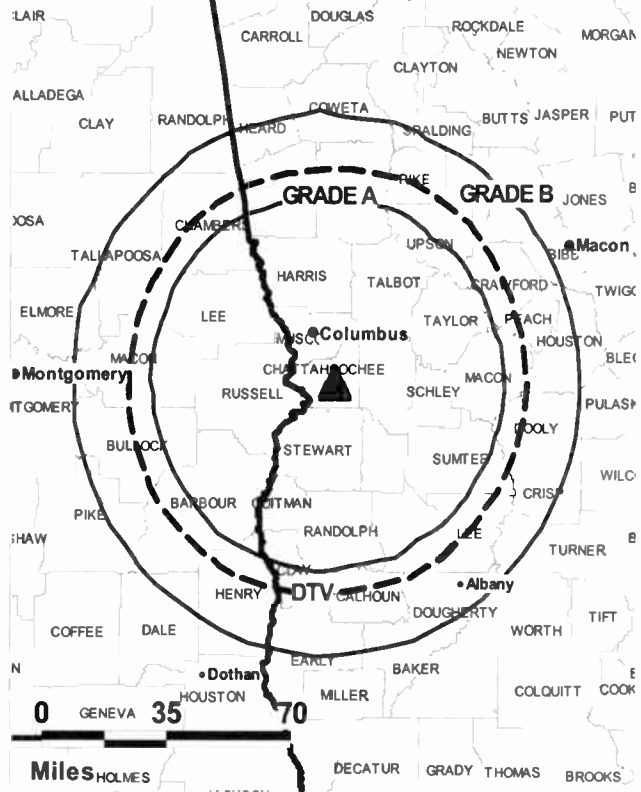
Adelaide Kirk, General Sales Manager.

Maureen Akers, Local Sales Manager.

Anne Holmes, News Director.

David Williams, Chief Engineer.

WTVM-DT BPCDT-20080505ABO GRANTED: 5/6/2008



© 2009 Warren Communications News

Paul Eriksen, Business Manager & Human Resources Director.

Brian Correll, Promotion & Production Director.

Jackie McDowell, Traffic Manager.

City of License: Columbus. **Station DMA:** Columbus, GA-Opelika, AL. **Rank:** 128.

Nielsen Data: Not available.

WXTX
Ch. 54

Network Service: FOX.

Licensee: Southeastern Media Holdings Inc., 3500 Colonnade Pkwy., Ste 600, Birmingham, AL 35243.

Studio: 1909 Wynnton Rd., Columbus, GA 31906.

Mailing Address: PO Box 12188, Columbus, GA 31917.

Phone: 706-561-5400. **Fax:** 706-561-5965.

E-mail: programming@wxtx.com

Web Site: http://www.wxtx.com

Technical Facilities: Channel No. 54 (710-716 MHz). Authorized power: 1000-kw max. visual, 100-kw aural. Antenna: 1140-ft above av. terrain, 1146-ft. above ground, 1526-ft. above sea level.

Latitude 32° 27' 40"
Longitude 84° 52' 43"

Transmitter: Buena Vista Rd., approx. 0.2-mi. E of Omega Dr.

Note: Latitude and longitude coordinates shown are based on the North American Datum of 1927 (NAD 27) as currently required by the Mass Media Bureau of the FCC.

Satellite Earth Stations: Transmitter RCA; Microdyne, 5-meter Ku-band; AFC, 5-meter KC-band; Microdyne, Harris receivers.

Ownership: Community Newspaper Holdings Inc. (Group Owner).

Began Operation: June 17, 1983. Sale to present owner by Fisher Broadcasting Inc. approved by FCC October 3, 2003.

Represented (sales): Katz Media Group.

Represented (legal): Fletcher, Heald & Hildreth PLC.

Represented (engineering): Bromo Communications Inc.

Personnel:

Lee Brantley, General Manager.

Maureen Akers, Local Sales Manager.

Mark Kirkland, National Sales Manager.

Sharon Davlin, Program Director.

Anne Holmes, News Director.

David Williams, Chief Engineer.

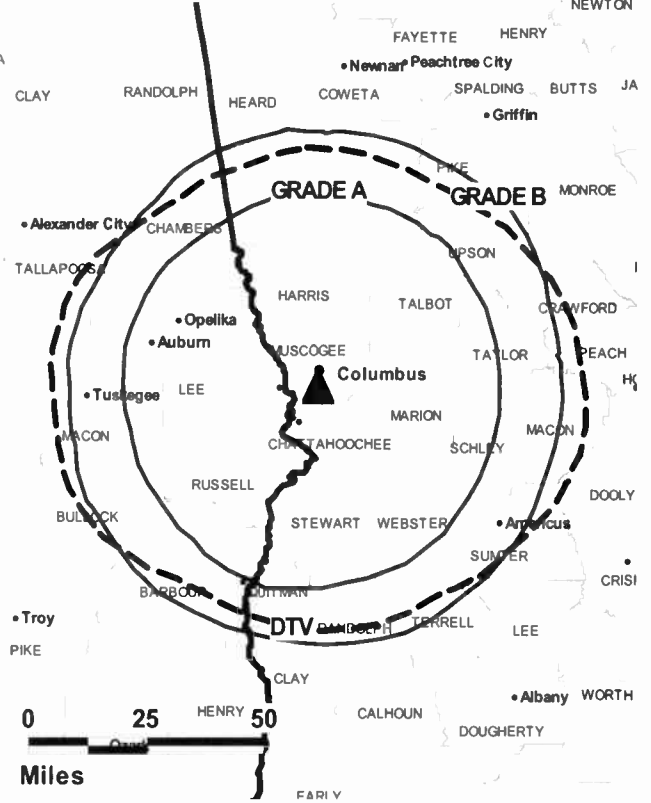
Paul Eriksen, Business Manager.

Chris Robinson, Production Manager.

Karen Youger, Traffic Manager.

City of License: Columbus. **Station DMA:** Columbus, GA-Opelika, AL. **Rank:** 128.

WXTX BPCT-19930405KM GRANTED: 7/26/1994



© 2009 Warren Communications News

Circulation © 2008 Nielsen. Coverage based on Nielsen study.

Grand Total	Cable TV Households	Non-cable TV Households	Total TV Households
Estimated Station Totals *	156,130	46,770	202,900
Average Weekly Circulation (2008)	87,741	12,218	99,959
Average Daily Circulation (2008)			36,284
Station DMA Total	Cable TV Households	Non-cable TV Households	Total TV Households
Estimated Station Totals *	148,990	43,030	192,020
Average Weekly Circulation (2008)	85,159	11,841	97,000
Average Daily Circulation (2008)			35,815
Other DMA Total	Cable TV Households	Non-cable TV Households	Total TV Households
Estimated Station Totals *	7,140	3,740	10,880
Average Weekly Circulation (2008)	2,582	377	2,959
Average Daily Circulation (2008)			469

*Estimated station totals are sums of the Nielsen TV and Cable TV household estimates for each county in which the station registers viewing of more than 5% as per the Nielsen Survey Methods.

WXTX-DT
Ch. 49

Network Service: FOX.

Licensee: Southeastern Media Holdings Inc., 3500 Colonnade Pkwy., Ste 600, Birmingham, AL 35243.

Studio: 1909 Wynnton Rd., Columbus, GA 31906.

Mailing Address: PO Box 12188, Columbus, GA 31917.

Phone: 706-561-5400. **Fax:** 706-561-5965.

E-mail: programming@wxtx.com

Web Site: http://www.wxtx.com

Technical Facilities: Channel No. 49 (680-686 MHz). Authorized power: 499.4-kw max. visual, aural. Antenna: 1024-ft above av. terrain, 1014-ft. above ground, 1381-ft. above sea level.

Latitude	32°	27'	39"
Longitude	84°	52'	43"

Note: Latitude and longitude coordinates shown are based on the North American Datum of 1927 (NAD 27) as currently required by the Mass Media Bureau of the FCC.

Ownership: Community Newspaper Holdings Inc. (Group Owner).

Began Operation: April 9, 2002. Standard Definition.

Represented (legal): Fletcher, Heald & Hildreth PLC.

Represented (sales): Katz Media Group.

Personnel:

Lee Brantley, General Manager.

Maureen Akers, Local Sales Manager.

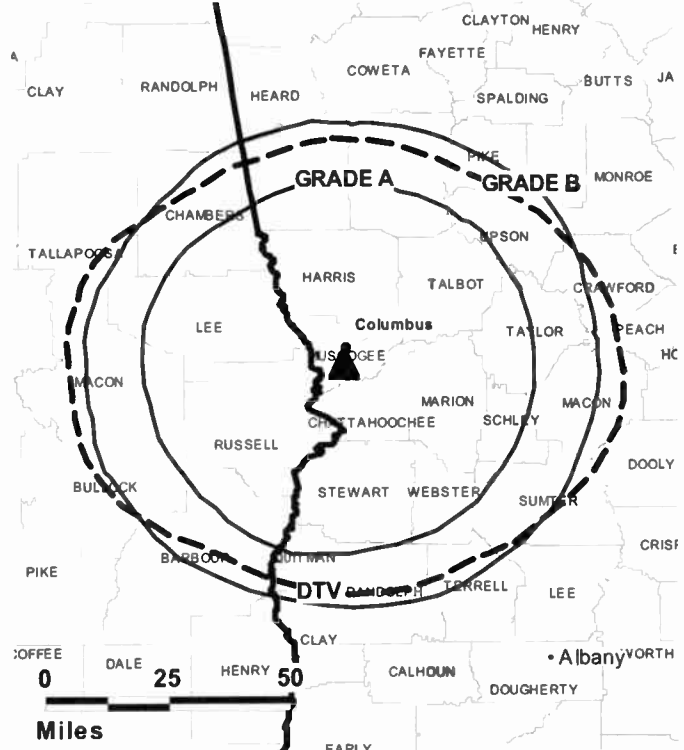
Mark Kirkland, National Sales Manager.

Sharon Davlin, Program Director.

Anne Holmes, News Director.

David Williams, Chief Engineer.

WXTX-DT B MPCDT-20041026AFV GRANTED: 11/3/2004



© 2009 Warren Communications News

Paul Eriksen, Business Manager.

Chris Robinson, Production Manager.

Karen Youger, Traffic Manager.

City of License: Columbus. **Station DMA:** Columbus, GA-Opelika, AL. **Rank:** 128.

Nielsen Oata: Not available.

WSST-DT
Ch. 51

Network Service: IND.

Grantee: Sunbelt-South Telecommunications Ltd., PO Box 917, Cordele, GA 31010.

Studio: 112 7th St. S, Cordele, GA 31015.

Mailing Address: PO Box 917, Cordele, GA 31015.

Phone: 229-273-0001. **Fax:** 229-273-8894.

E-mail: wsst.dt@bellsouth.com

Web Site: http://www.wsst.com

Technical Facilities: Channel No. 51 (692-698 MHz). Authorized power: 200-kw max. visual, aural. Antenna: 358-ft above av. terrain, 472-ft. above ground, 771-ft. above sea level.

Latitude	31°	53'	35"
Longitude	83°	48'	18"

Note: Latitude and longitude coordinates shown are based on the North American Datum of 1927 (NAD 27) as currently required by the Mass Media Bureau of the FCC.

Ownership: Sunbelt-South Telecommunications Ltd. (Group Owner).

Began Operation: Station operating under Special Temporary Authority at 91-kw max. visual; no on-air date

Represented (legal): Scott C. Cinnamon PLLC.

Personnel:

Phillip Streetman, General Manager.

Sara Howell, General Sales & Business Manager.

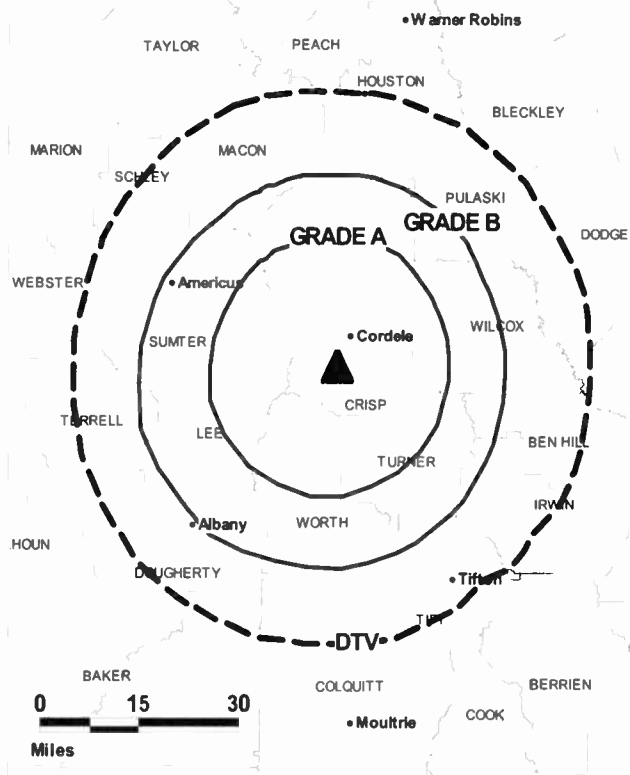
Tammy Calhoun, Sales.

John Barker, Sales.

Lee W. Wright, Program Director.

Ricky Smarr, Chief Engineer & Production Manager.

WSST-DT BMPCDT-20080519ABN GRANTED: 7/16/2008



Shelby Goodson, Traffic Manager.

Barbara Dennis, Office Manager & Master Control Operator.

City of License: Cordele. **Station DMA:** Albany, GA. **Rank:** 147.

Nielsen Data: Not available.

WSST-TV
Ch. 55

Network Service: IND.

Licensee: Sunbelt-South Telecommunications Ltd., PO Box 917, Cordele, GA 31010.

Studio: 112 7th St. S, Cordele, GA 31015.

Mailing Address: PO Box 917, Cordele, GA 31015.

Phone: 229-273-0001. **Fax:** 229-273-8894.

E-mail: wsst.dt@bellsouth.com

Web Site: http://www.wsst.com

Technical Facilities: Channel No. 55 (716-722 MHz). Authorized power: 100-kw max. visual, 10-kw aural. Antenna: 410-ft above av. terrain, 407-ft. above ground, 715-ft. above sea level.

Latitude 31° 54' 15"
Longitude 83° 48' 12"

Transmitter: Pateville Rd., 3.5-mi. SW of intersection with State Rte. 7W.

Note: Latitude and longitude coordinates shown are based on the North American Datum of 1927 (NAD 27) as currently required by the Mass Media Bureau of the FCC.

Multichannel TV Sound: Planned.

Ownership: Sunbelt-South Telecommunications Ltd. (Group Owner).

Began Operation: May 22, 1989. Involuntary transfer from William B. Goodson (deceased) to Phillip A. Streetman approved by FCC March 23, 2007.

Represented (legal): Scott C. Cinnamon PLLC.

Represented (engineering): Bromo Communications Inc.

Personnel:

Phillip Streetman, General Manager.

Sara Howell, General Sales & Business Manager.

Tammy Calhoun, Sales.

John Barker, Sales.

Lee W. Wright, Program Director.

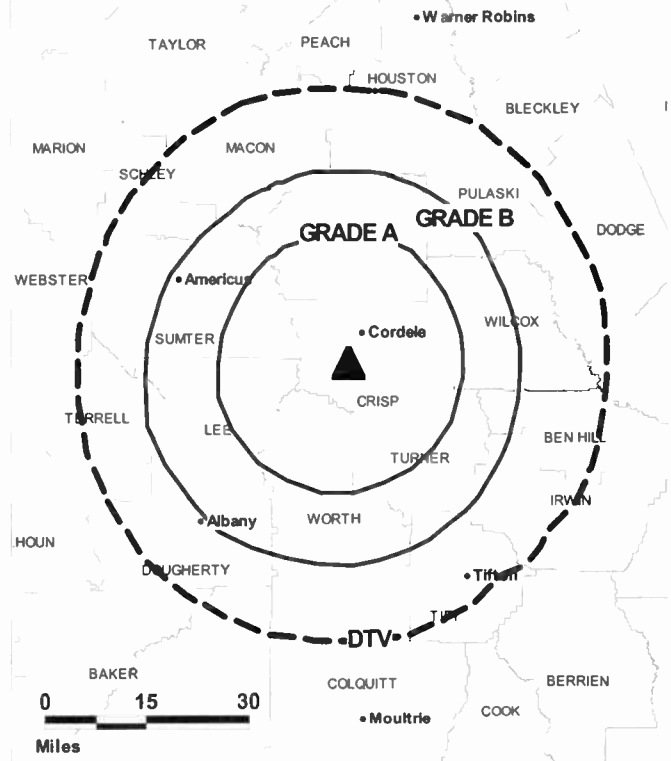
Ricky Smarr, Chief Engineer & Production Manager.

Shelby Goodson, Traffic Manager.

Barbara Dennis, Office Manager & Master Control Operator.

City of License: Cordele. **Station DMA:** Albany, GA. **Rank:** 147.

WSST-TV BPCT-19970919KG GRANTED: 10/7/1998



© 2009 Warren Communications News

Circulation © 2008 Nielsen. Coverage based on Nielsen study.

GrandTotal	Cable TV Households	Non-cable TV Households	Total TV Households
Estimated Station Totals *	78,990	9,320	88,310
Average Weekly Circulation (2008)	10,829	1,321	12,150
Average Daily Circulation (2008)			3,426
Station DMA Total	Cable TV Households	Non-cable TV Households	Total TV Households
Estimated Station Totals *	66,530	5,270	71,800
Average Weekly Circulation (2008)	9,090	993	10,083
Average Daily Circulation (2008)			2,839
Other DMA Total	Cable TV Households	Non-cable TV Households	Total TV Households
Estimated Station Totals *	12,460	4,050	16,510
Average Weekly Circulation (2008)	1,739	328	2,067
Average Daily Circulation (2008)			587

*Estimated station totals are sums of the Nielsen TV and Cable TV household estimates for each county in which the station registers viewing of more than 5% as per the Nielsen Survey Methods.

WELF-DT
Ch. 16

Network Service: TBN.

Licensee: Trinity Broadcasting Network Inc., 2442 Michelle Dr., Tustin, CA 92780.

Studio: 384 S Campus Rd, Lookout Mountain, GA 30750.

Mailing Address: 384 S Campus Rd, Lookout Mountain, GA 30750.

Phone: 706-820-1663. **Fax:** 706-820-1735.

E-mail: welf@tbn.org

Web Site: http://www.tbn.org

Technical Facilities: Channel No. 16 (482-488 MHz). Authorized power: 300-kw max. visual, aural. Antenna: 1394-ft above av. terrain, 400-ft. above ground, 2421-ft. above sea level.

Latitude	34°	57'	07"
Longitude	85°	22'	58"

Requests CP for change to 699-kw max. visual; BPCDT-20080617ADR.

Holds CP for change to 250-kw max. visual, 1460-ft above av. terrain, 466-ft. above ground, 2487-ft. above sea level; BPCDT-20080312ABP.

Note: Latitude and longitude coordinates shown are based on the North American Datum of 1927 (NAD 27) as currently required by the Mass Media Bureau of the FCC.

Ownership: Trinity Broadcasting Network Inc. (Group Owner).

Began Operation: Station operating; no on-air date

Represented (legal): Colby M. May.

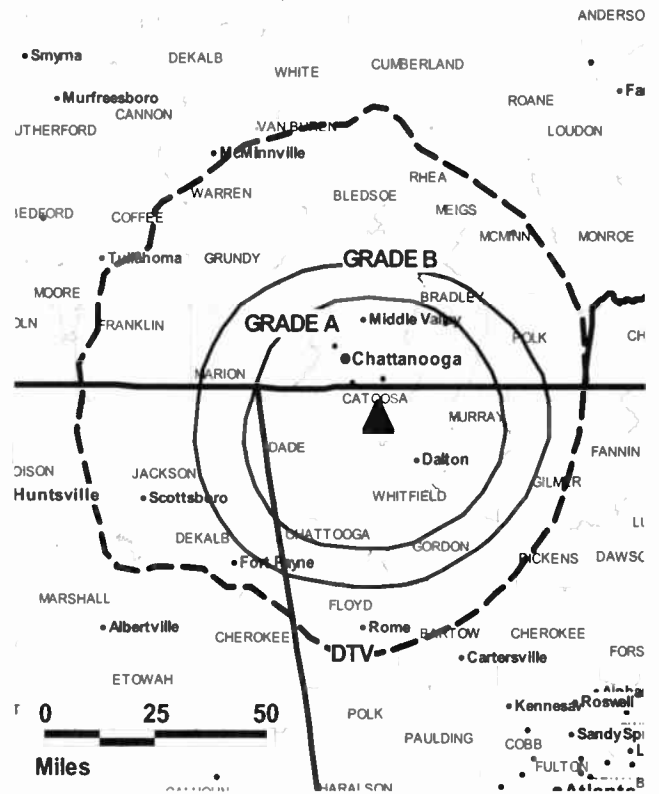
Personnel:

Onya Richter. Station Manager & Public Affairs Director.

Bill Hamm, Chief Engineer.

Michael Moss, Production Manager.

WELF-DT BPCDT-20080312ABP GRANTED: 5/8/2008



© 2009 Warren Communications News

City of License: Dalton. **Station DMA:** Chattanooga, TN. **Rank:** 86.

Nielsen Data: Not available.

WELF-TV
Ch. 23

Network Service: TBN.

Licensee: Trinity Broadcasting Network Inc., 2442 Michelle Dr., Tustin, CA 92780.

Studio: 384 S Campus Rd, Lookout Mountain, GA 30750.

Mailing Address: 384 S Campus Rd, Lookout Mountain, GA 30750.

Phone: 706-820-1663. **Fax:** 706-820-1735.

E-mail: welf@tbn.org

Web Site: http://www.tbn.org

Technical Facilities: Channel No. 23 (524-530 MHz). Authorized power: 490-kw max. visual, 49-kw aural. Antenna: 1467-ft above av. terrain, 466-ft. above ground, 2487-ft. above sea level.

Latitude	34°	57'	07"
Longitude	85°	22'	58"

Transmitter: Hwy. 127, 2.14-mi. SSW of Lookout Mountain, Dade County.

Note: Latitude and longitude coordinates shown are based on the North American Datum of 1927 (NAD 27) as currently required by the Mass Media Bureau of the FCC.

Satellite Earth Station: Transmitter Comark; Standard Communications, 3.3-meter Ku & C-band.

Ownership: Trinity Broadcasting Network Inc. (Group Owner).

Began Operation: May 10, 1994. Sale to All American TV Inc. by Sonlight Broadcasting Systems Inc. approved by FCC May 16, 1997. Sale to present owner by All American TV Inc. approved by FCC May 8, 2000.

Represented (legal): Colby M. May.

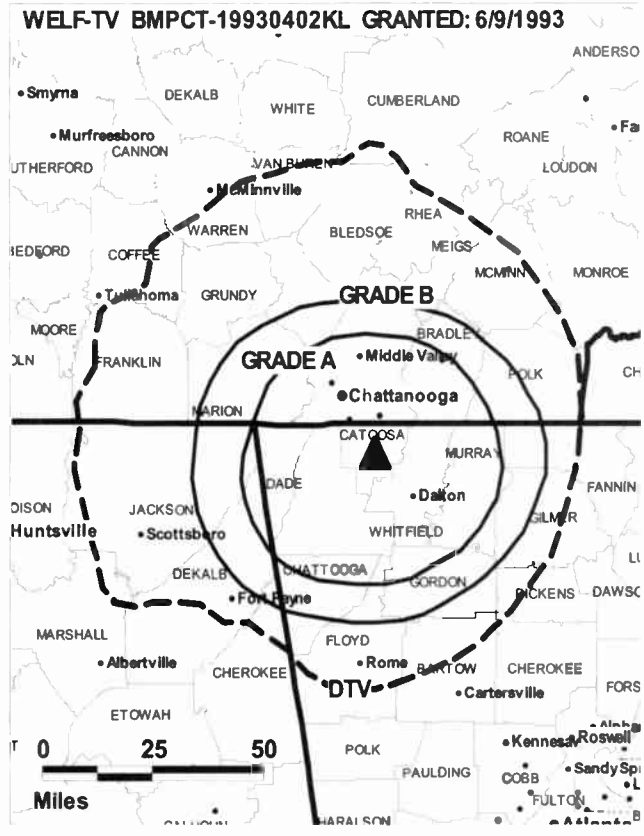
Personnel:

Onya Richter, Station Manager & Public Affairs Director.

Bill Hamm, Chief Engineer.

Michael Moss, Production Manager.

City of License: Dalton. **Station OMA:** Chattanooga, TN. **Rank:** 86.



Circulation © 2008 Nielsen. Coverage based on Nielsen study.

GrandTotal	Cable TV Households	Non-cable TV Households	Total TV Households
Estimated Station Totals *	190,930	3,880	194,810
Average Weekly Circulation (2008)	14,434	275	14,709
Average Daily Circulation (2008)			2,843
Station DMA Total	Cable TV Households	Non-cable TV Households	Total TV Households
Estimated Station Totals *	190,930	3,880	194,810
Average Weekly Circulation (2008)	14,434	275	14,709
Average Daily Circulation (2008)			2,843

*Estimated station totals are sums of the Nielsen TV and Cable TV household estimates for each county in which the station registers viewing of more than 5% as per the Nielsen Survey Methods.

WGNM-DT
Ch. 45

Network Service: IND.

Licensee: Christian Television Network Inc., 6922 142nd Ave. N, Largo, FL 33771.

Studio: 178 Steven Dr., Macon, GA 31210.

Mailing Address: 178 Steven Dr., Macon, GA 31210.

Phone: 478-474-8400. **Fax:** 478-474-4777.

E-mail: gm@wgnm.com

Web Site: http://www.wgnm.com

Technical Facilities; Channel No. 45 (656-662 MHz). Authorized power: 1000-kw max. visual, aural. Antenna: 732-ft above av. terrain, 604-ft. above ground, 1099-ft. above sea level.

Latitude	32°	45'	51"
Longitude	83°	33'	32"

Note: Latitude and longitude coordinates shown are based on the North American Datum of 1927 (NAD 27) as currently required by the Mass Media Bureau of the FCC.

Ownership: Christian Television Network Inc. (Group Owner).

Began Operation: Station operating; no on-air date. Analog operations ceased July 20, 2007.

Represented (engineering): du Treil, Lundin & Rackley Inc.

Personnel:

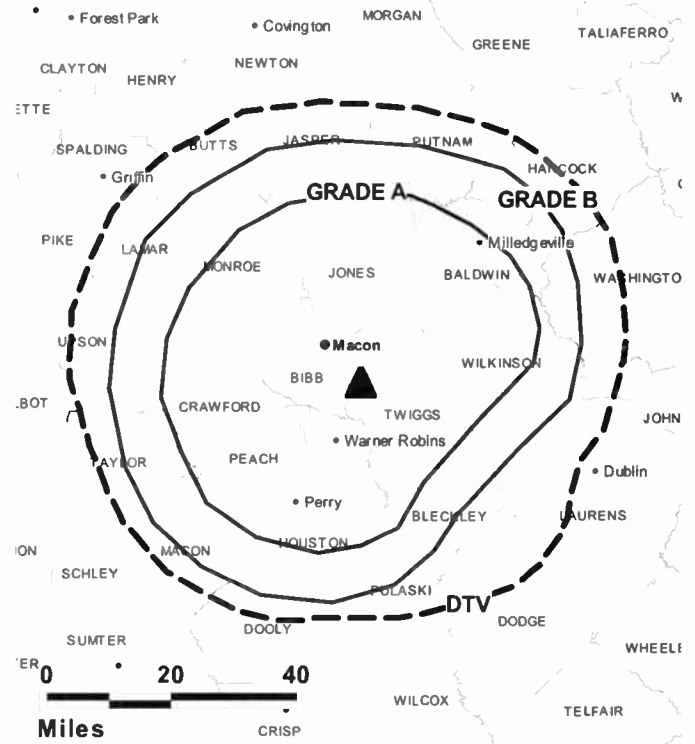
Rip Kenley, General Manager.

Eric Jupina, Production & Chief Editor.

Eddie Spradley, Traffic & Office Manager.

Barry Stubbs, Chief Engineer.

WGNM-DT BPCDT-19991029AFL GRANTED: 9/11/2003



© 2009 Warren Communications News

City of License: Macon. **Station OMA:** Macon, GA. **Rank:** 122.

Nielsen Oata: Not available.

WGXA
Ch. 24

Network Service: FOX.

Licensee: Fox24 of Macon License LLC, 4311 Wilshire Blvd, Ste 412, Los Angeles, CA 90010.

Studio: 599 Martin Luther King Jr. Blvd., Macon, GA 31201.

Mailing Address: PO Box 340, Macon, GA 31202.

Phone: 478-745-2424. **Fax:** 478-750-4347.

E-mail: rblanton@fox24.com

Web Site: http://www.fox24.com

Technical Facilities: Channel No. 24 (530-536 MHz). Authorized power: 1290-kw max. & 646-kw horizontal visual, 252-kw & 126-kw horizontal aural. Antenna: 800-ft above av. terrain, 898-ft. above ground, 1196-ft. above sea level.

Latitude	32°	45'	08"
Longitude	83°	33'	38"

Transmitter: U.S. 23-129 S, 7-mi. from Macon city limits.

Note: Latitude and longitude coordinates shown are based on the North American Datum of 1927 (NAD 27) as currently required by the Mass Media Bureau of the FCC.

Satellite Earth Stations: Transmitter RCA; Andrew, 7.3-meter C-band; Andrew, 4.5-meter C-band; Avantek receivers.

Ownership: Frontier Broadcast Investors LLC.

Began Operation: April 21, 1982. Sale to Gocom Television of Macon (Richard L. Gorman) by Russell-Rowe Communications approved by FCC May 24, 1995. Sale to GOCOM Communications LLC by Richard L. Gorman approved by FCC July 11, 1997. Merger with Grapevine Communications Inc. approved by FCC November 1, 1999. GOCOM Holdings LLC later renamed Piedmont Television Holdings LLC. Sale to present owner by Piedmont Television Holdings LLC approved by FCC September 25, 2007.

Represented (sales): Continental Television Sales.

Represented (legal): Wiley Rein LLP.

Personnel:

Keith True, Vice President & General Manager.

Alexia Ridley, News Director.

Karen Alston, General Sales Manager.

Ron Henslee, Local Sales Manager.

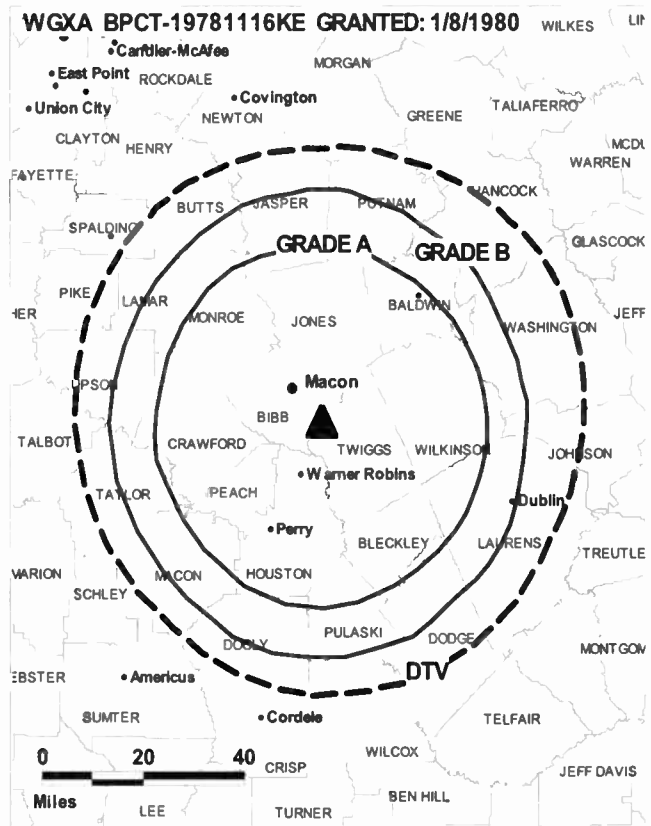
Richard Blanton, Chief Engineer.

Dorrie Farlee, Business Manager.

Martin Nash, Promotion & Operations Director.

Allana Wilson, Creative Services Director.

Lisa May, Traffic Coordinator.



© 2009 Warren Communications News

City of License: Macon. **Station DMA:** Macon, GA. **Rank:** 122.

Circulation © 2008 Nielsen. Coverage based on Nielsen study.

GrandTotal	Cable	Non-cable	Total
	TV Households	TV Households	TV Households
Estimated Station Totals *	124,630	87,440	212,070
Average Weekly Circulation (2008)	60,674	43,443	104,117
Average Daily Circulation (2008)			33,189
Station OMA Total	Cable	Non-cable	Total
	TV Households	TV Households	TV Households
Estimated Station Totals *	120,760	82,870	203,630
Average Weekly Circulation (2008)	60,337	43,146	103,483
Average Daily Circulation (2008)			32,978
Other OMA Total	Cable	Non-cable	Total
	TV Households	TV Households	TV Households
Estimated Station Totals *	3,870	4,570	8,440
Average Weekly Circulation (2008)	337	297	634
Average Daily Circulation (2008)			211

*Estimated station totals are sums of the Nielsen TV and Cable TV household estimates for each county in which the station registers viewing of more than 5% as per the Nielsen Survey Methods.

WGXA-DT
Ch. 16

Network Service: MNT, FOX.

Licensee: Fox24 of Macon License LLC, 4311 Wilshire Blvd, Ste 412, Los Angeles, CA 90010.

Studio: 599 Martin Luther King Jr Blvd, Macon, GA 31201.

Mailing Address: PO Box 340, Macon, GA 31202.

Phone: 478-745-2424. **Fax:** 478-750-4347.

E-mail: rblanton@fox24.com

Web Site: http://www.fox24.com

Technical Facilities: Channel No. 16 (482-488 MHz). Authorized power: 1000-kw max. visual, aural. Antenna: 709-ft above av. terrain, 793-ft. above ground, 1092-ft. above sea level.

Latitude	32°	44'	58"
Longitude	83°	33'	35"

Note: Latitude and longitude coordinates shown are based on the North American Datum of 1927 (NAD 27) as currently required by the Mass Media Bureau of the FCC.

Ownership: Frontier Broadcast Investors LLC.

Began Operation: Station operating; no on-air date

Represented (legal): Wiley Rein LLP.

Represented (sales): Continental Television Sales.

Personnel:

Keith True, Vice President & General Manager.

Alexia Ridley, News Director.

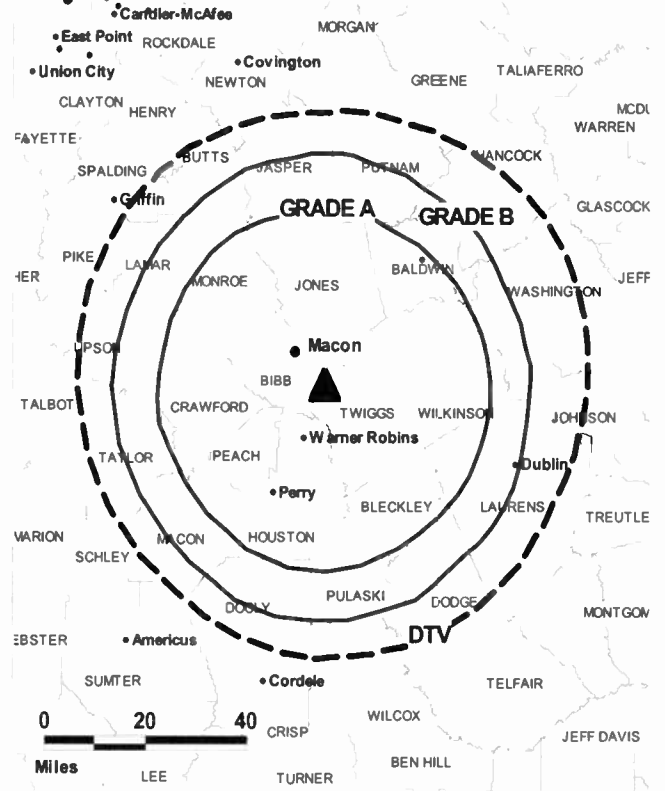
Karen Alston, General Sales Manager.

Ron Henslee, Local Sales Manager.

Richard Blanton, Chief Engineer.

Dorrie Farlee, Business Manager.

WGXA-DT BMAPCDT-20070131AIP GRANTED: 3/20/2007



© 2009 Warren Communications News

Martin Nash, Promotion & Operations Director.

Allana Wilson, Creative Services Director.

Lisa May, Traffic Coordinator.

City of License: Macon. **Station DMA:** Macon, GA. **Rank:** 122.

Nielsen Data: Not available.

WMAZ-DT
Ch. 4

Network Service: CBS.

Licensee: Pacific and Southern Co. Inc., 7950 Jones Branch Dr, c/o Gannett Co., McLean, VA 22102.

Studio: 1314 Gray Hwy, Macon, GA 31211.

Mailing Address: PO Box 5008, Macon, GA 31208.

Phone: 478-752-1313. **Fax:** 478-752-1331.

E-mail: fshurling@wmaz.gannett.com

Web Site: http://www.13wmaz.com

Technical Facilities: Channel No. 4 (66-72 MHz). Authorized power: 7-kw visual, aural. Antenna: 593-ft above av. terrain, 653-ft. above ground, 967-ft. above sea level.

Latitude	32°	45'	10"
Longitude	83°	33'	32"

Holds CP for change to channel number 13, 30-kw visual, 781-ft above av. terrain, 840-ft. above ground, 1154-ft. above sea level; BPCDT-20080305AAN.

Note: Latitude and longitude coordinates shown are based on the North American Datum of 1927 (NAD 27) as currently required by the Mass Media Bureau of the FCC.

Ownership: Gannett Co. Inc.

Began Operation: Station operating; no on-air date. Station plans to broadcast digitally on its analog channel allotment.

Represented (sales): Blair Television.

Personnel:

Dodie Cantrell, President & General Manager.

Jeff Dudley, Vice President & Marketing Director.

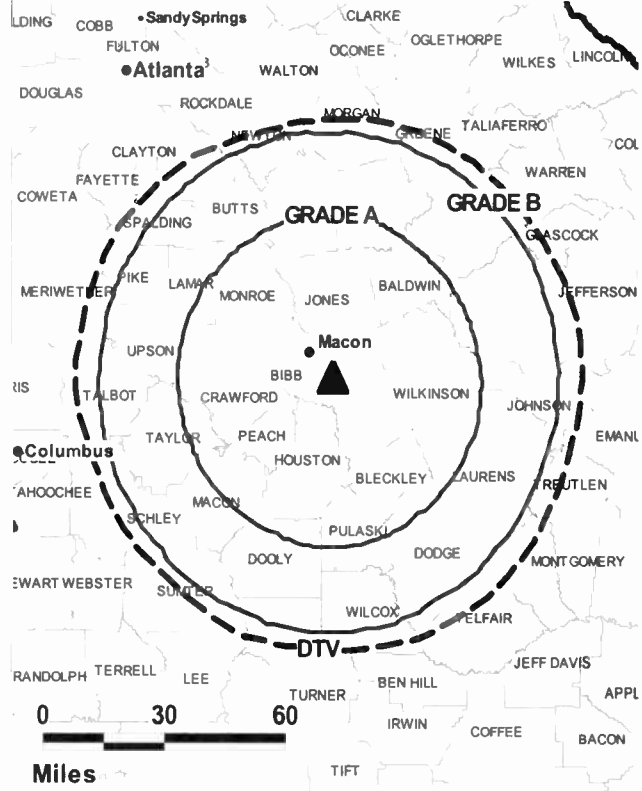
Frank Shurling, General Sales Manager.

Cindy Cerka, Local Sales Team Leader.

Don Sports, Local Sales Team Leader.

Jeff Ofgang, News Director.

WMAZ-DT BPCDT-20080305AAN GRANTED: 3/10/2008



© 2009 Warren Communications News

Dane Tanton, Chief Engineer & Technology Director.

Amy McGlynn, Business Manager.

Donna Reeves, Traffic Manager.

Don Buckindail, New Media Manager.

City of License: Macon. **Station DMA:** Macon, GA. **Rank:** 122.

Nielsen Data: Not available.

WMAZ-TV
Ch. 13

Network Service: CBS.

Licensee: Pacific and Southern Co. Inc., 7950 Jones Branch Dr, c/o Gannett Co., McLean, VA 22102.

Studio: 1314 Gray Hwy., Macon, GA 31208.

Mailing Address: PO Box 5008, Macon, GA 31208.

Phone: 478-752-1313. **Fax:** 478-752-1331.

E-mail: fshurling@wmaz.gannett.com

Web Site: http://www.13wmaz.com

Technical Facilities: Channel No. 13 (210-216 MHz). Authorized power: 316-kw visual, 63.1-kw aural. Antenna: 785-ft above av. terrain, 891-ft. above ground, 1205-ft. above sea level.

Latitude 32° 45' 10"
Longitude 83° 33' 32"

Transmitter: U.S. 129, 7-mi. SE of Macon.

Note: Latitude and longitude coordinates shown are based on the North American Datum of 1927 (NAD 27) as currently required by the Mass Media Bureau of the FCC.

Satellite Earth Stations: Transmitter NEC; Scientific-Atlanta, 7.7-meter; RCA, 3.6-meter; DH Satellite, 4.2-meter Ku-band; Scientific-Atlanta, 4.6-meter; Anixter-Mark, 5-meter; Sony, Scientific-Atlanta, Microdyne, M/A-Com receivers.

Ownership: Gannett Co. Inc. (Group Owner).

Began Operation: September 27, 1953. Sale to Gannett by Multimedia approved by FCC November 30, 1995 (Television Digest, Vol. 35:25, 31, 49). Transfer to Multimedia approved by FCC September 22, 1967. Sale to Southeastern Broadcasting Corp. by George P. Rankin Jr. & associates approved by FCC March 13, 1963 (Vol. 3:2, 11).

Represented (sales): Blair Television.

Personnel:

Dodie Cantrell, President & General Manager.

Jeff Dudley, Vice President & Marketing Director.

Frank Shurling, General Sales Manager.

Cindy Cerka, Local Sales Team Leader.

Don Sports, Local Sales Team Leader.

Jeff Ofgang, News Director.

Dane Tanton, Chief Engineer & Technology Director.

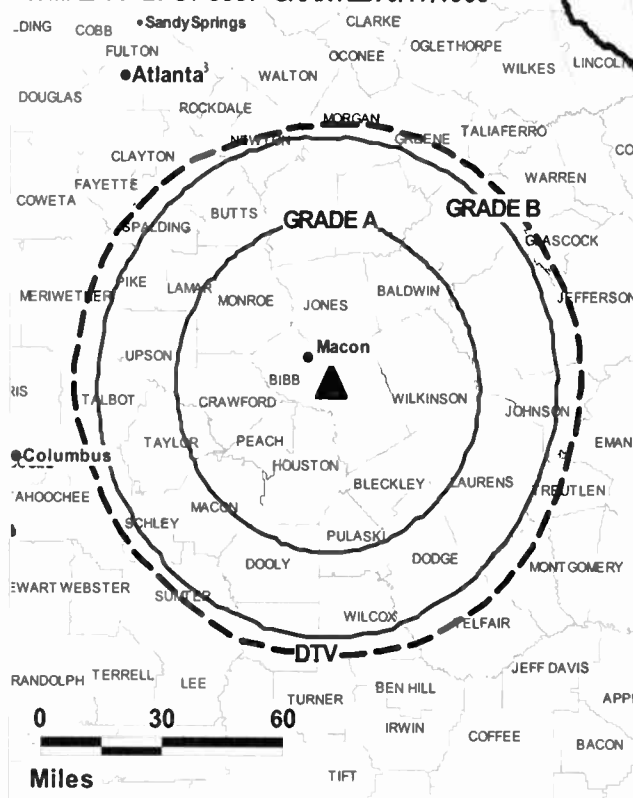
Amy McGlynn, Business Manager.

Donna Reeves, Traffic Manager.

Don Buckindail, New Media Manager.

City of License: Macon. **Station DMA:** Macon, GA. **Rank:** 122.

WMAZ-TV BPCT-3557 GRANTED: 6/17/1965



© 2009 Warren Communications News

Circulation © 2008 Nielsen. Coverage based on Nielsen study.

GrandTotal	Cable TV Households	Non-cable TV Households	Total TV Households
Estimated Station Totals *	156,630	86,910	243,540
Average Weekly Circulation (2008)	111,654	63,086	174,740
Average Daily Circulation (2008)			107,643
Station DMA Total	Cable TV Households	Non-cable TV Households	Total TV Households
Estimated Station Totals *	123,790	82,870	206,660
Average Weekly Circulation (2008)	100,691	62,746	163,437
Average Daily Circulation (2008)			104,250
Other DMA Total	Cable TV Households	Non-cable TV Households	Total TV Households
Estimated Station Totals *	32,840	4,040	36,880
Average Weekly Circulation (2008)	10,963	340	11,303
Average Daily Circulation (2008)			3,393

*Estimated station totals are sums of the Nielsen TV and Cable TV household estimates for each county in which the station registers viewing of more than 5% as per the Nielsen Survey Methods.

WMGT-DT
Ch. 40

Network Service: NBC.

Licensee: Morris Network Inc., 301 Poplar, Macon, GA 31208.

Studio: 301 Poplar St, Macon, GA 31201.

Mailing Address: PO Box 4328, Macon, GA 31208.

Phone: 478-745-4141. **Fax:** 478-742-2626.

E-mail: cbruce@wmgt.com

Web Site: http://www.wmgt.com

Technical Facilities: Channel No. 40 (626-632 MHz). Authorized power: 110-kw max. visual, aural. Antenna: 620-ft above av. terrain, 689-ft. above ground, 982-ft. above sea level.

Latitude	32°	45'	12"
Longitude	83°	33'	46"

Note: Latitude and longitude coordinates shown are based on the North American Datum of 1927 (NAD 27) as currently required by the Mass Media Bureau of the FCC.

Ownership: Morris Multimedia Inc. (Group Owner).

Began Operation: Station operating; no on-air date

Represented (sales): Millennium Sales & Marketing.

Personnel:

Carl Bruce, General Manager.

Jay Richer, General Sales Manager.

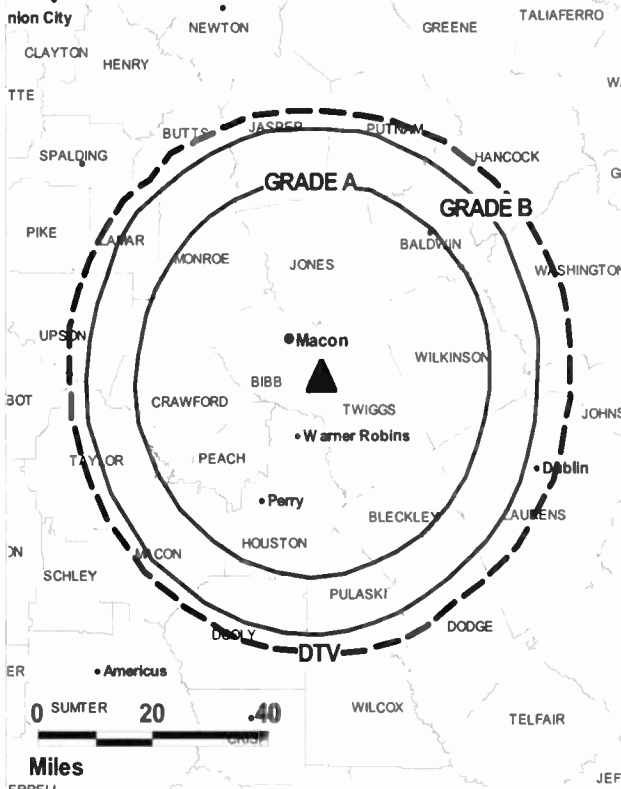
Mike Roberts, News Director.

Barry Stubbs, Chief Engineer.

Elizabeth Gantt, Business Manager.

Debbie Wright, Program Director & Traffic Manager.

WMGT-DT BMPCDT-20060718AEA GRANTED: 10/17/2006



© 2009 Warren Communications News

City of License: Macon. **Station DMA:** Macon, GA. **Rank:** 122.

Nielsen Data: Not available.

WMGT-TV
Ch. 41

Network Service: NBC.

Licensee: Morris Network Inc., 301 Poplar, Macon, GA 31208.

Studio: 301 Poplar St., Macon, GA 31201.

Mailing Address: PO Box 4328, Macon, GA 31208.

Phone: 478-745-4141. **Fax:** 478-742-2626.

E-mail: cbruce@wmgt.com

Web Site: http://www.wmgt.com

Technical Facilities: Channel No. 41 (632-638 MHz). Authorized power: 1050-kw max. & 760-kw horizontal visual, 210-kw & 152-kw horizontal aural. Antenna: 787-ft above av. terrain, 893-ft. above ground, 1186-ft. above sea level.

Latitude 32° 45' 12"
Longitude 83° 33' 46"

Transmitter: 3-mi. S of Interstate 16 on W side of U.S. Rte. 23, Swiftcreek Twp.

Note: Latitude and longitude coordinates shown are based on the North American Datum of 1927 (NAD 27) as currently required by the Mass Media Bureau of the FCC.

Multichannel TV Sound: Stereo only.

Satellite Earth Station: Harris, Ku & C-band; Microdyne receivers.

Ownership: Morris Multimedia Inc. (Group Owner).

Began Operation: December 19, 1968. Sale to present owner by F. E. Busby, et al., approved by FCC November 30, 1978. Sale to F. E. Busby, et al., by WTVY Inc. (Charles Woods) approved by FCC August 9, 1974.

Represented (sales): Millennium Sales & Marketing.

Represented (legal): Smithwick & Belendiuk PC.

Represented (engineering): Cohen Dippell & Everist PC.

Personnel:

Carl Bruce, General Manager.

Jay Richer, General Sales Manager.

Mike Roberts, News Director.

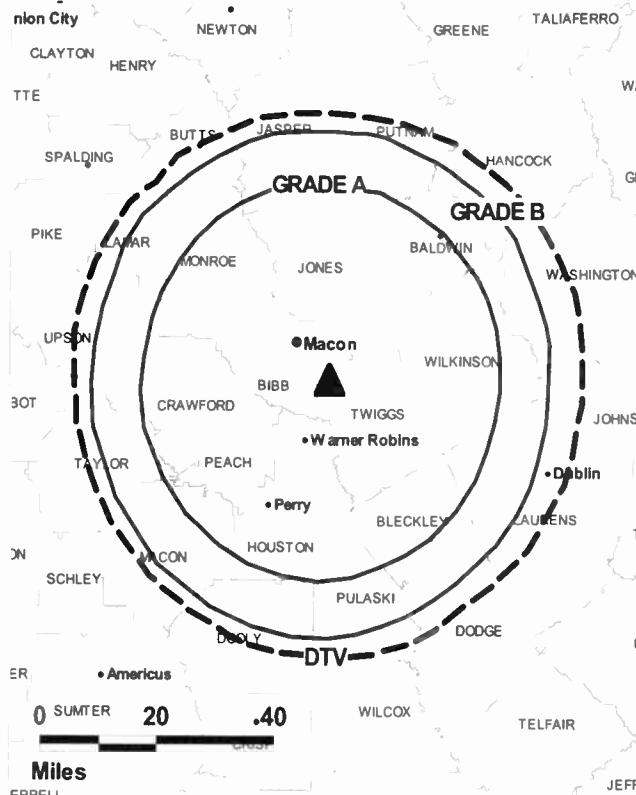
Barry Stubbs, Chief Engineer.

Elizabeth Gantt, Business Manager.

Debbie Wright, Program Director & Traffic Manager.

City of License: Macon. **Station DMA:** Macon, GA. **Rank:** 122.

WMGT-TV BPCT-19870615KE GRANTED: 8/28/1987



© 2009 Warren Communications News

Circulation © 2008 Nielsen. Coverage based on Nielsen study.

GrandTotal	Cable TV Households	Non-cable TV Households	Total TV Households
Estimated Station Totals *	133,650	96,450	230,100
Average Weekly Circulation (2008)	58,324	36,674	94,998
Average Daily Circulation (2008)			36,137
Station OMA Total	Cable TV Households	Non-cable TV Households	Total TV Households
Estimated Station Totals *	120,760	82,870	203,630
Average Weekly Circulation (2008)	56,919	35,538	92,457
Average Daily Circulation (2008)			35,179
Other OMA Total	Cable TV Households	Non-cable TV Households	Total TV Households
Estimated Station Totals *	12,890	13,580	26,470
Average Weekly Circulation (2008)	1,405	1,136	2,541
Average Daily Circulation (2008)			958

*Estimated station totals are sums of the Nielsen TV and Cable TV household estimates for each county in which the station registers viewing of more than 5% as per the Nielsen Survey Methods.

WHSG-DT
Ch. 44

Network Service: TBN.

Grantee: Trinity Broadcasting Network Inc., 2442 Michelle Dr., Tustin, CA 92780.

Studio: 1550 Agape Way, Decatur, GA 30035.

Mailing Address: 1550 Agape Way, Decatur, GA 30035.

Phone: 404-288-1156. **Fax:** 404-288-5613.

E-mail: whsg@tbn.org

Technical Facilities: Channel No. 44 (650-656 MHz). Authorized power: 700-kw max. visual, aural. Antenna: 994-ft above av. terrain, 942-ft. above ground, 1909-ft. above sea level.

Latitude	33°	44'	41"
Longitude	84°	21'	36"

Requests CP for change to 1000-kw max. visual, 994-ft above av. terrain, 942-ft. above ground, 1911-ft. above sea level; BPCDT-20080617ADV.

Note: Latitude and longitude coordinates shown are based on the North American Datum of 1927 (NAD 27) as currently required by the Mass Media Bureau of the FCC.

Ownership: Trinity Broadcasting Network Inc. (Group Owner).

Began Operation: March 18, 2004. Standard and High Definition.

Represented (legal): Colby M. May.

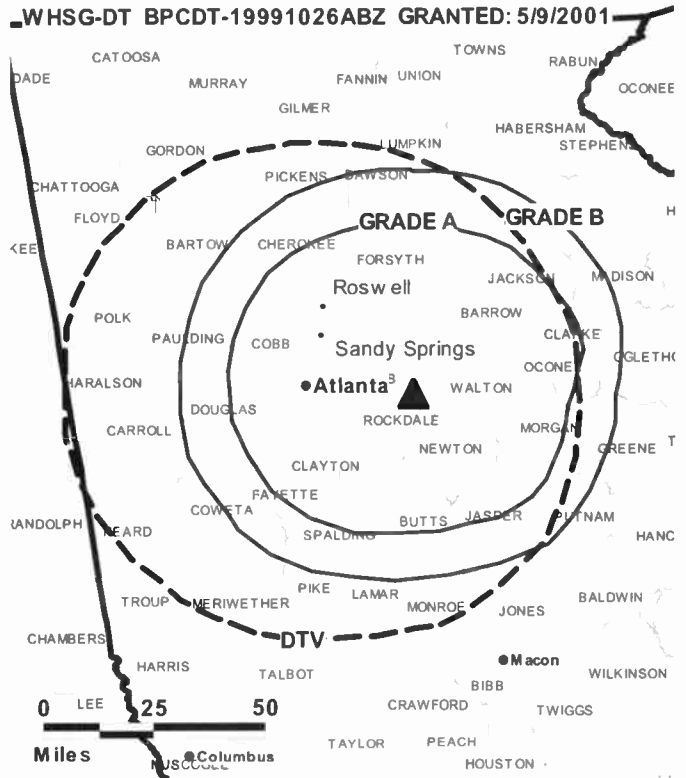
Personnel:

Diana Lohr, Station, Program & Production Manager.

Lloyd Holloway, Chief Engineer & Traffic Manager.

City of License: Monroe. **Station DMA:** Atlanta, GA. **Rank:** 8.

Nielsen Data: Not available.



© 2009 Warren Communications News

WHSG-TV
Ch. 63

Network Service: TBN.

Licensee: Trinity Broadcasting Network Inc., 2442 Michelle Dr., Tustin, CA 92780.

Studio: 1550 Agape Way, Decatur, GA 30035.

Mailing Address: 1550 Agape Way, Decatur, GA 30035.

Phone: 404-288-1156. **Fax:** 404-288-5613.

E-mail: whsg@tbn.org

Technical Facilities: Channel No. 63 (764-770 MHz). Authorized power: 5000-kw max. visual, 340-kw aural. Antenna: 1191-ft above av. terrain, 1125-ft. above ground, 2024-ft. above sea level.

Latitude 33° 44' 22"
Longitude 84° 00' 14"

Transmitter: 6.15-mi. NE of Lithonia, Rockdale County.

Note: Latitude and longitude coordinates shown are based on the North American Datum of 1927 (NAD 27) as currently required by the Mass Media Bureau of the FCC.

Ownership: Trinity Broadcasting Network Inc. (Group Owner).

Began Operation: March 15, 1991.

Represented (legal): Colby M. May.

Personnel:

Diana Lohr, Station, Program & Production Manager.

Lloyd Holloway, Chief Engineer & Traffic Manager.

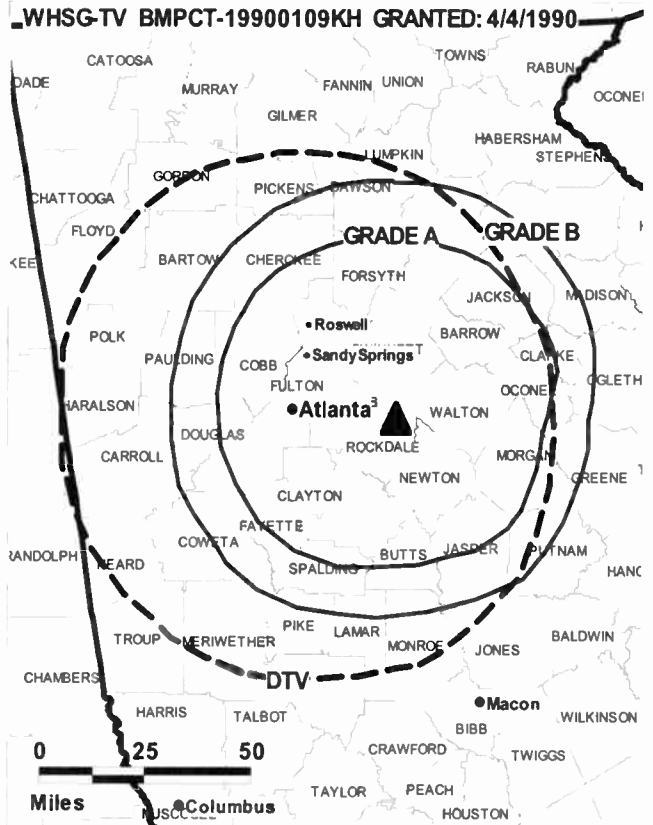
City of License: Monroe. **Station DMA:** Atlanta, GA. **Rank:** 8.

Setting the industry standard...

Communications Daily

Warren Communications News

FREE 30-day trial — call 800-771-9202 or visit www.warren-news.com



© 2009 Warren Communications News

Circulation © 2008 Nielsen. Coverage based on Nielsen study.

GrandTotal	Cable	Non-cable	Total
	TV Households	TV Households	TV Households
Estimated Station Totals *	1,146,950	295,730	1,442,680
Average Weekly Circulation (2008)	139,690	24,249	163,939
Average Daily Circulation (2008)			39,878
Station DMA Total	Cable	Non-cable	Total
	TV Households	TV Households	TV Households
Estimated Station Totals *	1,146,950	295,730	1,442,680
Average Weekly Circulation (2008)	139,690	24,249	163,939
Average Daily Circulation (2008)			39,878

*Estimated station totals are sums of the Nielsen TV and Cable TV household estimates for each county in which the station registers viewing of more than 5% as per the Nielsen Survey Methods.

WPGA-DT
Ch. 32

Network Service: ABC.

Licensee: Radio Perry Inc., PO Box 5858, 1691 Forsyth St., Macon, GA 31208.

Studio: 1691 Forsyth St., Macon, GA 31201.

Mailing Address: 1691 Forsyth St., Macon, GA 31201.

Phone: 478-745-5858. **Fax:** 478-745-5800.

E-mail: candy@wpga.tv

Web Site: http://www.macon.tv

Technical Facilities: Channel No. 32 (578-584 MHz). Authorized power: 18-kw max. visual, aural. Antenna: 607-ft above av. terrain, 680-ft. above ground, 989-ft. above sea level.

Latitude	32°	45'	09"
Longitude	83°	33'	35"

Holds CP for change to 100-kw max. visual, 609-ft above av. terrain, 680-ft. above ground, 993-ft. above sea level; lat. 32° 45' 004", long. 83° 33' 27", BMPCDT-20041203ADW.

Note: Latitude and longitude coordinates shown are based on the North American Datum of 1927 (NAD 27) as currently required by the Mass Media Bureau of the FCC.

Ownership: Radio Perry Inc. (Group Owner).

Began Operation: Station operating; no on-air date

Represented (legal): Holland & Knight LLP.

Represented (sales): Blair Television.

Personnel:

Lowell Register, President.

Debbie Hart, General Manager.

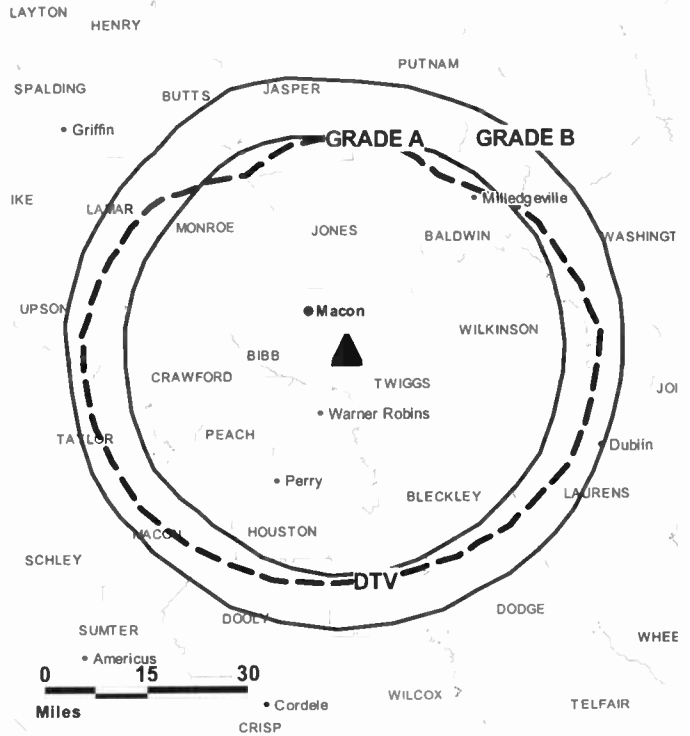
Len Register, Operations Manager.

Tanya Edge, Local Sales Manager.

Julie Register, National Sales Manager & Promotions Director.

Hal Sutton, Chief Engineer.

WPGA-DT BMPCDT-20041203ADW GRANTED: 12/15/2004



© 2009 Warren Communications News

John Brinson, Business Manager.

Christy Hughes, Traffic Manager.

Candy Lawless, Executive Assistant.

City of License: Perry. **Station DMA:** Macon, GA. **Rank:** 122.

Nielsen Data: Not available.

WPGA-TV
Ch. 58

Network Service: ABC.

Licensee: Radio Perry Inc., PO Box 5858, 1691 Forsyth St., Macon, GA 31208.

Studio: 1691 Forsyth St., Macon, GA 31201.

Mailing Address: 1691 Forsyth St., Macon, GA 31201.

Phone: 478-745-5858. **Fax:** 478-745-5800.

E-mail: candy@wpga.tv

Web Site: http://www.macon.tv

Technical Facilities: Channel No. 58 (734-740 MHz). Authorized power: 1300-kw max. visual, aural. Antenna: 810-ft above av. terrain, 873-ft. above ground, 1184-ft. above sea level.

Latitude 32° 45' 09"
Longitude 83° 33' 35"

Transmitter: U.S. Hwy. 23 at Bibb-Twigg County line.

Note: Latitude and longitude coordinates shown are based on the North American Datum of 1927 (NAD 27) as currently required by the Mass Media Bureau of the FCC.

Ownership: Radio Perry Inc. (Group Owner).

Began Operation: March 1, 1995.

Represented (sales): Blair Television.

Represented (legal): Holland & Knight LLP.

Personnel:

Lowell Register, President.

Debbie Hart, General Manager.

Len Register, Operations Manager.

Tanya Edge, Local Sales Manager.

Julie Register, National Sales Manager & Promotions Director.

Hal Sutton, Chief Engineer.

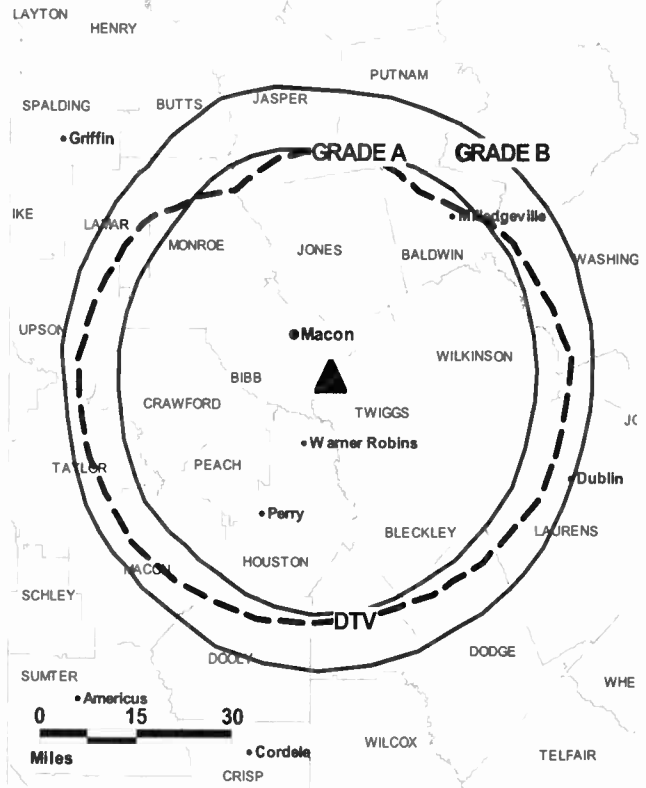
John Brinson, Business Manager.

Christy Hughes, Traffic Manager.

Candy Lawless, Executive Assistant.

City of License: Perry. **Station DMA:** Macon, GA. **Rank:** 122.

WPGA-TV BPCT-19930903KF GRANTED: 9/28/1993



© 2009 Warren Communications News

Circulation © 2008 Nielsen. Coverage based on Nielsen study.

GrandTotal	Cable TV Households	Non-cable TV Households	Total TV Households
Estimated Station Totals *	138,330	80,150	218,480
Average Weekly Circulation (2008)	59,904	31,713	91,617
Average Daily Circulation (2008)			31,863
Station OMA Total	Cable TV Households	Non-cable TV Households	Total TV Households
Estimated Station Totals *	122,670	80,150	202,820
Average Weekly Circulation (2008)	55,800	31,713	87,513
Average Daily Circulation (2008)			31,192
Other OMA Total	Cable TV Households	Non-cable TV Households	Total TV Households
Estimated Station Totals *	15,660	0	15,660
Average Weekly Circulation (2008)	4,104	0	4,104
Average Daily Circulation (2008)			671

*Estimated station totals are sums of the Nielsen TV and Cable TV household estimates for each county in which the station registers viewing of more than 5% as per the Nielsen Survey Methods.

WPXA
Ch. 14

Network Service: ION.

Licensee: Paxson Atlanta License Inc., 601 Clearwater Park Rd, West Palm Beach, FL 33401-6233.

WPXA Studio: 200 Cobb Pkwy. N, Suite 114, Marietta, GA 30062.

Mailing Address: 200 Cobb Pkwy. N, Suite 114, Marietta, GA 30062.

Phone: 770-919-0575; 800-821-0975. **Fax:** 770-919-9572.

E-mail: josephkoker@ionmedia.com

Web Site: http://www.ionmedia.com

Technical Facilities: Channel No. 14 (470-476 MHz). Authorized power: 3800-kw max. visual, aural. Antenna: 1991-ft above av. terrain, 758-ft. above ground, 3061-ft. above sea level.

Latitude	34°	18'	48"
Longitude	84°	38'	55"

Note: Latitude and longitude coordinates shown are based on the North American Datum of 1927 (NAD 27) as currently required by the Mass Media Bureau of the FCC.

Satellite Earth Stations: Transmitter Comark; Paracclipse, 3.8-meter Ku-band; Paracclipse, 3.8-meter C-band; Scientific-Atlanta, Drake, DX Engineering receivers.

Ownership: ION Media Networks Inc. (Group Owner).

Began Operation: February 29, 1988. Transfer of control by ION Media Networks Inc. from Paxson Management Corp. & Lowell W. Paxson to CIG Media LLC approved by FCC December 31, 2007. Sale to ION Media Networks Inc. (then Paxson Communications Corp.) by Sudbrink Broadcasting approved by FCC May 16, 1994.

Represented (legal): Dow Lohnes PLLC.

Personnel:

Dawn Cleaver, Station Operations Manager.

John Robinson, Regional Director, Engineering.

Rhonda Schulik, Regional Sales Manager.

John Swisher, Chief Engineer.

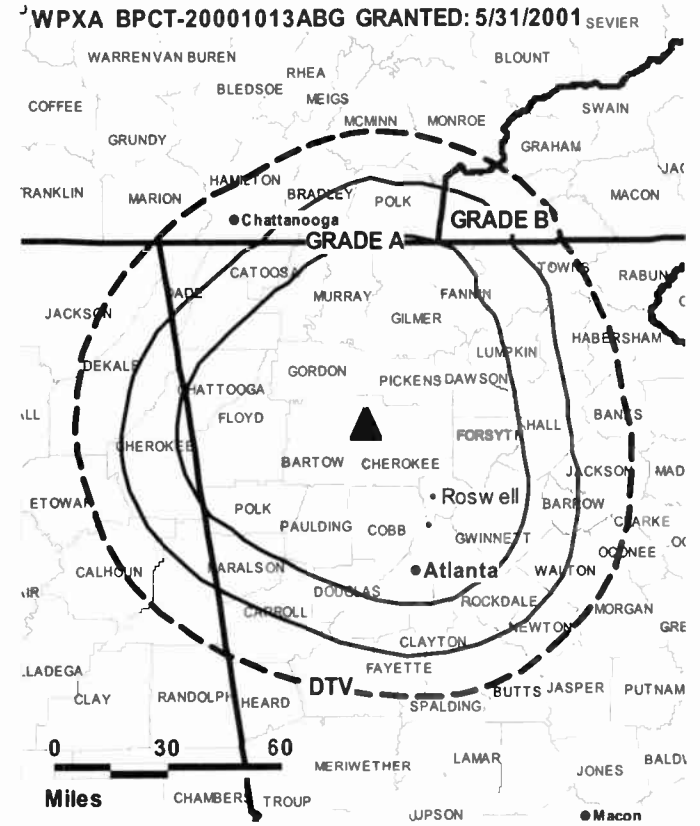
Jeanette Harris-McNair, Traffic Manager.

City of License: Rome. **Station DMA:** Atlanta, GA. **Rank:** 8.

Digital cable and TV coverage maps.
Visit www.warren-news.com/mediaprints.htm



WPXA BPCT-20001013ABG GRANTED: 5/31/2001



© 2009 Warren Communications News

Circulation © 2008 Nielsen. Coverage based on Nielsen study.

GrandTotal	Cable TV Households	Non-cable TV Households	Total TV Households
Estimated Station Totals *	1,251,020	460,990	1,712,010
Average Weekly Circulation (2008)	174,636	33,513	208,149
Average Daily Circulation (2008)			38,344
Station DMA Total	Cable TV Households	Non-cable TV Households	Total TV Households
Estimated Station Totals *	1,240,930	460,990	1,701,920
Average Weekly Circulation (2008)	173,870	33,513	207,383
Average Daily Circulation (2008)			38,110
Other DMA Total	Cable TV Households	Non-cable TV Households	Total TV Households
Estimated Station Totals *	10,090	0	10,090
Average Weekly Circulation (2008)	766	0	766
Average Daily Circulation (2008)			234

*Estimated station totals are sums of the Nielsen TV and Cable TV household estimates for each county in which the station registers viewing of more than 5% as per the Nielsen Survey Methods.

WPXA-DT
Ch. 51

Network Service: IDN.

Licensee: Paxson Atlanta License Inc., 601 Clearwater Park Rd, West Palm Beach, FL 33401-6233.

WPXA Studio: 200 Cobb Pkwy. N, Suite 114, Marietta, GA 30062.

Mailing Address: 200 Cobb Pkwy N, Suite 114, Marietta, GA 30062.

Phone: 770-919-0575; 800-821-0975. **Fax:** 770-919-9572.

E-mail: josephkoker@ionmedia.com

Web Site: <http://www.ionmedia.com>

Technical Facilities: Channel No. 51 (692-698 MHz). Authorized power: 1000-kw max. visual, aural. Antenna: 1952-ft above av. terrain, 722-ft. above ground, 3022-ft. above sea level.

Latitude	34°	18'	48"
Longitude	84°	38'	55"

Transmitter: 140 Bear Mountain Rd., Waleska.

Note: Latitude and longitude coordinates shown are based on the North American Datum of 1927 (NAD 27) as currently required by the Mass Media Bureau of the FCC.

Ownership: IDN Media Networks Inc. (Group Owner).

Began Operation: January 5, 2002. Standard and High Definition.

Represented (legal): Dow Lohnes PLLC.

Personnel:

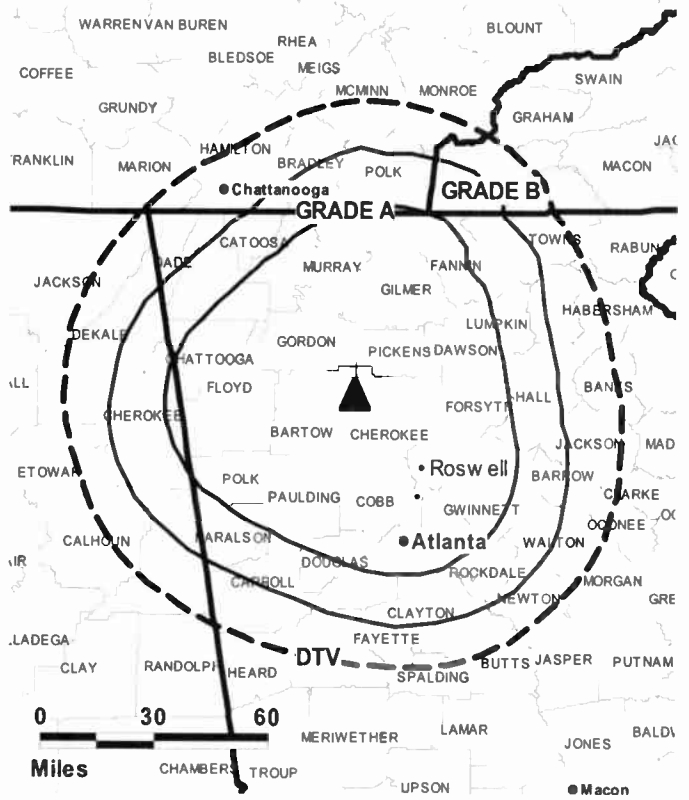
Dawn Cleaver, Station Operations Manager.

Rhonda Schulik, Regional Sales Manager.

John Robinson, Regional Director, Engineering.

John Swisher, Chief Engineer.

WPXA-DT BPCDT-19990423KF GRANTED: 3/26/2001



© 2009 Warren Communications News

Jeanette Harris-McNair, Traffic Manager.

City of License: Rome. **Station OMA:** Atlanta, GA. **Rank:** 8.

Nielsen Data: Not available.

WJCL
Ch. 22

Network Service: ABC.

Licensee: NVT Savannah License LLC, 3500 Lenox Rd, Ste 640, Atlanta, GA 30326.

Studio: 10001 Abercorn St., Savannah, GA 31406.

Mailing Address: 10001 Abercorn St., Savannah, GA 31406.

Phone: 912-925-0022. **Fax:** 912-921-2235.

E-mail: promotions@wjcl.com

Web Site: http://www.wjcl.com

Technical Facilities: Channel No. 22 (518-524 MHz). Authorized power: 3800-kw max. visual, 380-kw aural. Antenna: 1430-ft above av. terrain, 1435-ft. above ground, 1453-ft. above sea level.

Latitude	32°	03'	29"
Longitude	81°	20'	19"

Transmitter: 5.5-mi. SSW of Bloomingdale.

Note: Latitude and longitude coordinates shown are based on the North American Datum of 1927 (NAD 27) as currently required by the Mass Media Bureau of the FCC.

Multichannel TV Sound: Stereo only.

Satellite Earth Station: Transmitter Comark; Microdyne, 7-meter; Microdyne, Andrew receivers.

LMA: Local marketing agreement with WTGS (F), Hardeeville, SC.

Ownership: New Vision Television LLC (Group Owner).

Began Operation: July 18, 1970. Sale to current owner by Piedmont Television Holdings LLC approved by FCC July 30, 2007. Sale to Piedmont Television Holdings LLC (formerly Grapevine Communications Inc.) by Lewis Broadcasting Corp. approved by FCC October 2, 1998.

Represented (sales): Continental Television Sales.

Represented (legal): Wiley Rein LLP.

Represented (engineering): Communications Engineering Inc.

Personnel:

Lynn Fairbanks, Vice President & General Manager.

Scott Centers, General Sales Manager.

Mike Sullivan, News Director.

Ed Youmans, Chief Engineer.

Cher Stewart, Program Director.

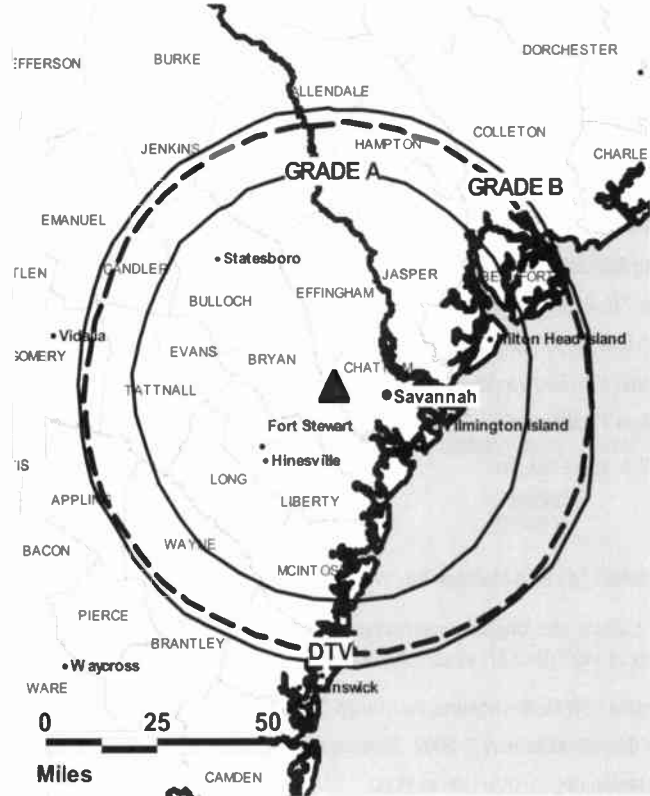
Kurt Hetager, Promotion Manager.

Chris Hays, Production Manager.

Karon Johnson, Traffic Manager.

City of License: Savannah. **Station OMA:** Savannah, GA. **Rank:** 96.

WJCL BPCT-19980514KE GRANTED: 11/1/1999



© 2009 Warren Communications News

Circulation © 2008 Nielsen. Coverage based on Nielsen study.

GrandTotal	Cable TV Households	Non-cable TV Households	Total TV Households
Estimated Station Totals *	190,140	112,520	302,660
Average Weekly Circulation (2008)	85,875	44,317	130,192
Average Daily Circulation (2008)			47,848
Station OMA Total	Cable TV Households	Non-cable TV Households	Total TV Households
Estimated Station Totals *	176,510	107,950	284,460
Average Weekly Circulation (2008)	84,152	43,814	127,966
Average Daily Circulation (2008)			47,151
Other OMA Total	Cable TV Households	Non-cable TV Households	Total TV Households
Estimated Station Totals *	13,630	4,570	18,200
Average Weekly Circulation (2008)	1,723	503	2,226
Average Daily Circulation (2008)			697

*Estimated station totals are sums of the Nielsen TV and Cable TV household estimates for each county in which the station registers viewing of more than 5% as per the Nielsen Survey Methods.

WJCL-DT
Ch. 23

Network Service: ABC.

Grantee: NVT Savannah License LLC, 3500 Lenox Rd, Ste 640, Atlanta, GA 30326.

Studio: 10001 Abercom St., Savannah, GA 31406.

Mailing Address: 10001 Abercom St., Savannah, GA 31406.

Phone: 912-925-0022. **Fax:** 912-921-2235.

E-mail: promotions@wjcl.com

Web Site: http://www.wjcl.com

Technical Facilities: Channel No. 23 (524-530 MHz). Authorized power: 200-kw max. visual, aural. Antenna: 1355-ft above av. terrain, 1362-ft. above ground, 1378-ft. above sea level.

Latitude	32°	03'	29"
Longitude	81°	20'	19"

Holds CP for change to channel number 22, 85-kw max. visual, 1430-ft above av. terrain, 1434-ft. above ground, 1453-ft. above sea level; BPCDT-20080515ACT.

Transmitter: 5.5-mi. SSW of Bloomingdale.

Note: Latitude and longitude coordinates shown are based on the North American Datum of 1927 (NAD 27) as currently required by the Mass Media Bureau of the FCC.

Ownership: New Vision Television LLC (Group Owner).

Began Operation: Station operating under Special Temporary Authority at 1.23-kw max. visual; no on-air date. Station plans to broadcast digitally on its analog channel allotment.

Represented (sales): Continental Television Sales.

Represented (legal): Wiley Rein LLP.

Personnel:

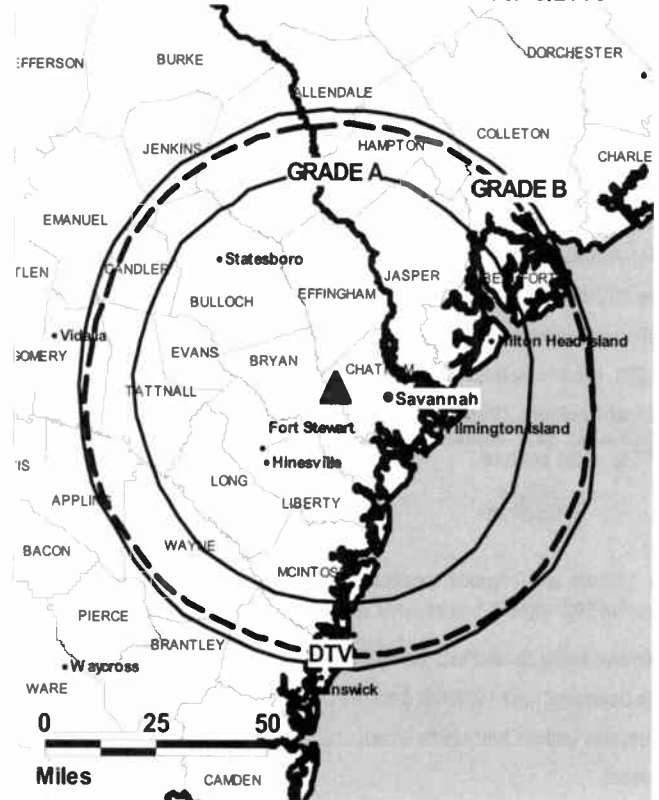
Lynn Fairbanks, Vice President & General Manager.

Scott Centers, General Sales Manager.

Mike Sullivan, News Director.

Ed Youmans, Chief Engineer.

WJCL-DT BPCDT-20080515ACT GRANTED: 5/19/2008



© 2009 Warren Communications News

Cher Stewart, Program Director.

Kurt Hetager, Promotion Director.

Chris Hays, Production Manager.

Karon Johnson, Traffic Manager.

City of License: Savannah. **Station DMA:** Savannah, GA. **Rank:** 96.

Nielsen Data: Not available.

WSAV-DT
Ch. 39

Network Service: MNT, NBC.

Licensee: Media General Communications Holdings LLC, 333 E Franklin St, Richmond, VA 23219.

Studio: 1430 E. Victory Dr., Savannah, GA 31404.

Mailing Address: PD Box 2429, Savannah, GA 31402.

Phone: 912-651-0300; 800-289-9728. **Fax:** 912-651-0304.

E-mail: mail@wsav.com

Web Site: http://www.wsav.com

Technical Facilities: Channel No. 39 (320-626 MHz). Authorized power: 1000-kw max. visual, aural. Antenna: 1450-ft above av. terrain, 1451-ft. above ground, 1467-ft. above sea level.

Latitude	32°	03'	31"
Longitude	81°	17'	55"

Note: Latitude and longitude coordinates shown are based on the North American Datum of 1927 (NAD 27) as currently required by the Mass Media Bureau of the FCC.

Ownership: Media General Inc. (Group Dwner).

Began Operation: April 19, 2002. Standard Definition.

Represented (sales): Katz Media Group.

Personnel:

Brad Moses, General Manager.

Debbie Thompson, National Sales Manager.

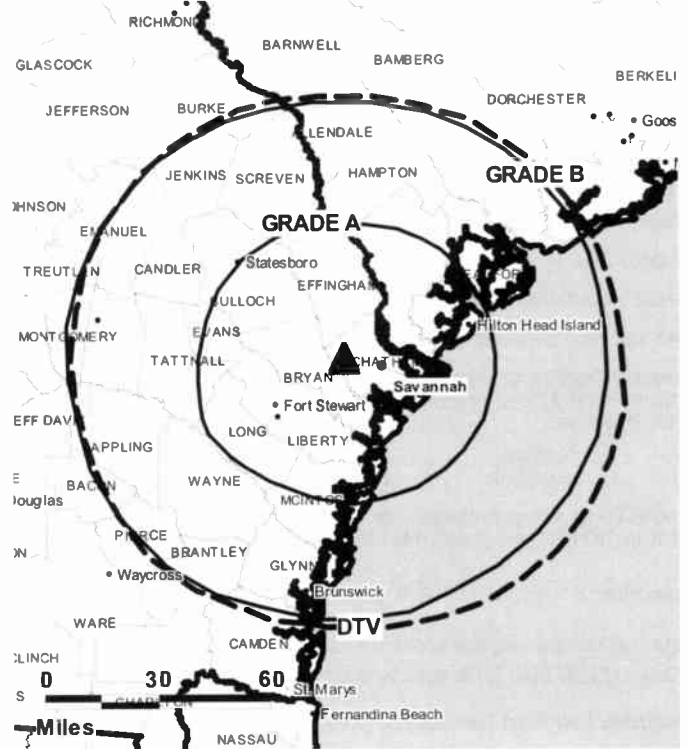
Kevin Brennan, News Director.

Lowell Beckner, Chief Engineer.

Kathy Cox, Business Manager.

David Stagnitto, Program Director.

WSAV-DT BMP/CDT-20040109AAE GRANTED: 1/23/2004



© 2009 Warren Communications News

Jerry Perlman, Production Manager.

Judy Bailey, Traffic Manager.

City of License: Savannah. **Station DMA:** Savannah, GA. **Rank:** 96.

Nielsen Data: Not available.

WSAV-TV

Ch. 3

Network Service: NBC.

Licensee: Media General Communications Holdings LLC, 333 E Franklin St, Richmond, VA 23219.

Studio: 1430 E. Victory Dr., Savannah, GA 31404.

Mailing Address: PO Box 2429, Savannah, GA 31402.

Phone: 912-651-0300; 800-289-9728. **Fax:** 912-651-0304.

E-mail: mail@wsav.com

Web Site: http://www.wsav.com

Technical Facilities: Channel No. 3 (60-66 MHz). Authorized power: 100-kw visual, aural. Antenna: 1450-ft above av. terrain, 1451-ft. above ground, 1467-ft. above sea level.

Latitude	32°	03'	31"
Longitude	81°	17'	55"

Note: Latitude and longitude coordinates shown are based on the North American Datum of 1927 (NAD 27) as currently required by the Mass Media Bureau of the FCC.

Satellite Earth Stations: Transmitter RCA; BMS, 6.1-meter C-band; Harris, 8.1-meter Ku-band; Harris, 3.5-meter Ku-band; Harris receivers.

SNG Mobile Dish: 2-meter Ku-band.

Ownership: Media General Inc. (Group Owner).

Began Operation: February 1, 1956. Sale to News Press & Gazette by Harben Daniel, et al., approved by FCC September 21, 1976 (Television Digest, Vol. 16:27). Sale to New Vision Communications by News Press & Gazette approved by FCC September 7, 1993 (Vol. 34:48). Sale to Ellis Communications Inc. by New Vision Communications approved by FCC February 10, 1995 (Vol. 35:14). Sale to Raycom Media by Ellis Communications approved by FCC July 26, 1996. Raycom swap of WHLT, Hattiesburg, WJTV, Jackson, MS & WSAV, Savannah, GA for Media General's WTVR-TV, Richmond, VA approved by FCC July 23, 1997.

Represented (sales): Katz Media Group.

Represented (legal): Dow Lohnes PLLC.

Personnel:

Brad Moses, General Manager.

Debbie Thompson, National Sales Manager.

Kevin Brennan, News Director.

Lowell Beckner, Chief Engineer.

Kathy Cox, Business Manager.

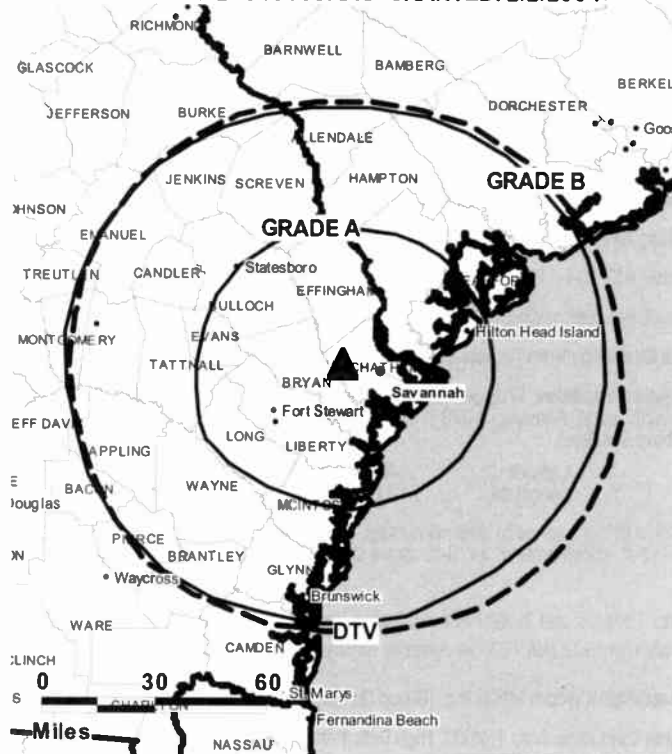
David Stagnitto, Program Director.

Jerry Perlman, Production Manager.

Judy Bailey, Traffic Manager.

City of License: Savannah. **Station DMA:** Savannah, GA. **Rank:** 96.

WSAV-TV BPCT-20040109AAC GRANTED: 2/2/2004



Circulation © 2008 Nielsen. Coverage based on Nielsen study.

GrandTotal	Cable TV Households	Non-cable TV Households	Total TV Households
Estimated Station Totals *	213,530	112,520	326,050
Average Weekly Circulation (2008)	118,995	51,973	170,968
Average Daily Circulation (2008)			84,236
Station DMA Total	Cable TV Households	Non-cable TV Households	Total TV Households
Estimated Station Totals *	176,510	107,950	284,460
Average Weekly Circulation (2008)	110,814	51,178	161,992
Average Daily Circulation (2008)			81,406
Other DMA Total	Cable TV Households	Non-cable TV Households	Total TV Households
Estimated Station Totals *	37,020	4,570	41,590
Average Weekly Circulation (2008)	8,181	795	8,976
Average Daily Circulation (2008)			2,830

*Estimated station totals are sums of the Nielsen TV and Cable TV household estimates for each county in which the station registers viewing of more than 5% as per the Nielsen Survey Methods.

WTOC-DT
Ch. 15

Network Service: CBS.

Licensee: WTOC License Subsidiary LLC, 201 Monroe St., RSA Tower, 20th Floor, Montgomery, AL 36104.

Studio: Studio 11, The News Place, Savannah, GA 31405.

Mailing Address: PO Box 8086, Savannah, GA 31412.

Phone: 912-234-1111. **Fax:** 912-238-5133.

E-mail: bill.cathcart@wtoc.com

Web Site: <http://www.wtoctv.com>

Technical Facilities: Channel No. 15 (476-482 MHz). Authorized power: 422-kw max. visual, aural. Antenna: 1378-ft above av. terrain, 1382-ft. above ground, 1400-ft. above sea level.

Latitude	32°	03'	14"
Longitude	81°	21'	01"

Holds CP for change to channel number 11, 5.1-kw visual, 1447-ft above av. terrain, 1452-ft. above ground, 1470-ft. above sea level; BPCDT-20080408AAD.

Note: Latitude and longitude coordinates shown are based on the North American Datum of 1927 (NAD 27) as currently required by the Mass Media Bureau of the FCC.

Ownership: Raycom Media Inc. (Group Owner).

Began Operation: May 1, 2002. High Definition. Station plans to broadcast digitally on its analog channel allotment.

Represented (legal): Covington & Burling.

Personnel:

William L. Cathcart, Vice President & General Manager.

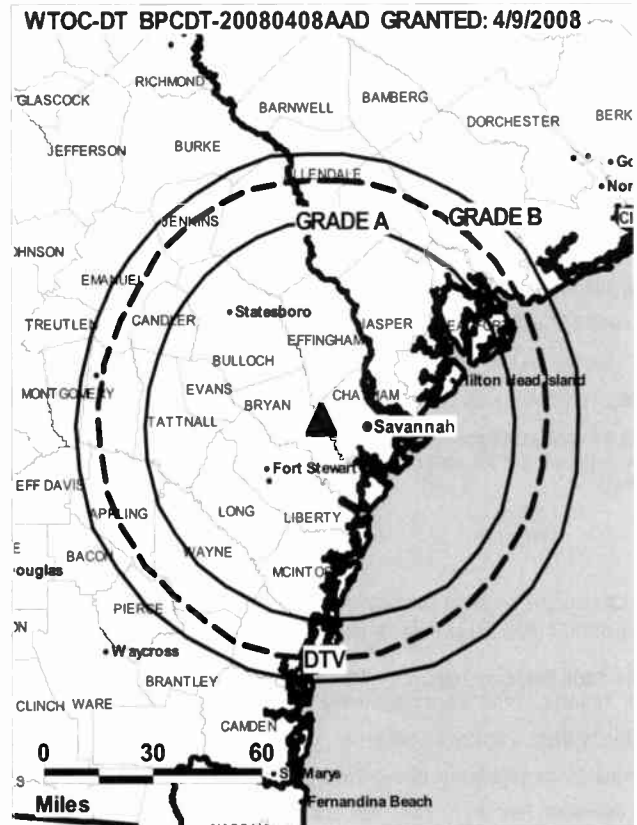
Craig Harney, Operations, Production & Marketing Manager.

Randy Peltier, General Sales Manager.

Jim Clayton, National Sales Manager.

Larry Silbermann, News Director.

Neil Pederson, Chief Engineer.



© 2009 Warren Communications News

Phyllis Wilkinson, Business Manager.

Christine Edwards, Program Coordinator.

Zach Powers, Promotion Manager.

Francis Chalmers, Traffic Manager.

City of License: Savannah. **Station DMA:** Savannah, GA. **Rank:** 96.

Nielsen Data: Not available.

WTOC-TV
Ch. 11

Network Service: CBS.

Licensee: WTOC License Subsidiary LLC, 201 Monroe St., RSA Tower, 20th Floor, Montgomery, AL 36104.

Studio: 11 The News Place, Savannah, GA 31405.

Mailing Address: PO Box 8086, Savannah, GA 31412.

Phone: 912-234-1111. **Fax:** 912-238-5133.

E-mail: bill.cathcart@wtoc.com

Web Site: http://www.wtoctv.com

Technical Facilities: Channel No. 11 (198-204 MHz). Authorized power: 316-kw visual, 31.6-kw aural. Antenna: 1470-ft above av. terrain, 1531-ft. above ground, 1549-ft. above sea level.

Latitude 32° 03' 14"
Longitude 81° 21' 01"

Transmitter: Fort Argyle Rd., 5.3-mi. NW of I-95, 7.3-mi. SW of Pooler.

Note: Latitude and longitude coordinates shown are based on the North American Datum of 1927 (NAD 27) as currently required by the Mass Media Bureau of the FCC.

Ownership: Raycom Media Inc. (Group Owner).

Began Operation: February 14, 1954. Sale to AFLAC by William T. Knight Jr., et al., approved by FCC August 8, 1979. Sale to present owner by AFLAC approved by FCC March 21, 1997.

Represented (sales): Harrington Righter & Parsons Inc. (HRP).

Represented (legal): Covington & Burling.

Personnel:

William L. Cathcart, Vice President & General Manager.

Craig Harney, Operations, Production & Marketing Manager.

Randy Peltier, General Sales Manager.

Jim Clayton, National Sales Manager.

Larry Silbermann, News Director.

Neil Pederson, Chief Engineer.

Phyllis Wilkinson, Business Manager.

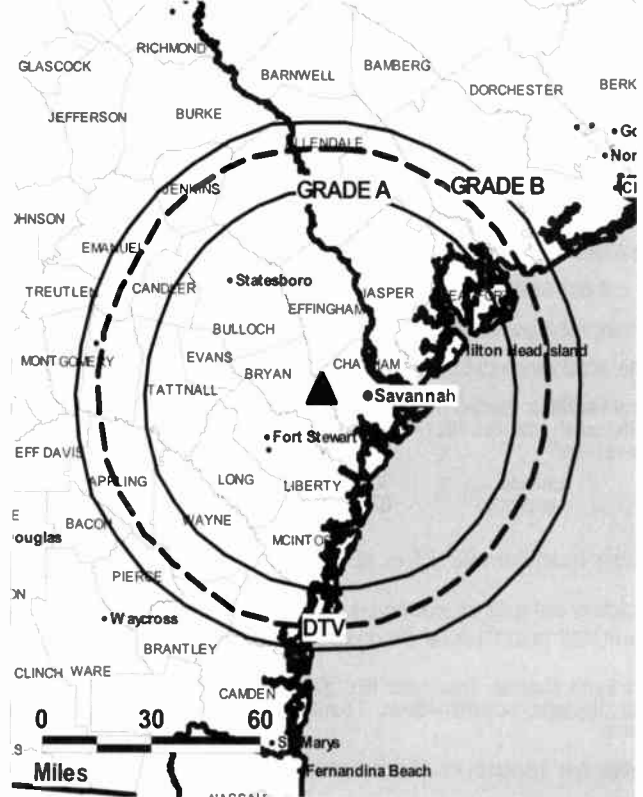
Christine Edwards, Program Coordinator.

Zach Powers, Promotion Manager.

Francis Chalmers, Traffic Manager.

City of License: Savannah. **Station DMA:** Savannah, GA. **Rank:** 96.

WTOC-TV BMPCT-7529 GRANTED: 5/13/1974



© 2009 Warren Communications News

Circulation © 2008 Nielsen. Coverage based on Nielsen study.

GrandTotal	Cable TV Households	Non-cable TV Households	Total TV Households
Estimated Station Totals *	213,530	112,520	326,050
Average Weekly Circulation (2008)	140,672	73,015	213,687
Average Daily Circulation (2008)			115,851
Station DMA Total	Cable TV Households	Non-cable TV Households	Total TV Households
Estimated Station Totals *	176,510	107,950	284,460
Average Weekly Circulation (2008)	122,889	72,270	195,159
Average Daily Circulation (2008)			108,720
Other DMA Total	Cable TV Households	Non-cable TV Households	Total TV Households
Estimated Station Totals *	37,020	4,570	41,590
Average Weekly Circulation (2008)	17,783	745	18,528
Average Daily Circulation (2008)			7,131

*Estimated station totals are sums of the Nielsen TV and Cable TV household estimates for each county in which the station registers viewing of more than 5% as per the Nielsen Survey Methods.

WCTV
Ch. 6

Network Service: CBS.

Licensee: Gray Television License Inc., 1750 K St. NW, Suite 1200, Washington, DC 20006.

Studio: 1801 Halstead Blvd., Tallahassee, FL 32309.

Mailing Address: 1801 Halstead Blvd., Tallahassee, FL 32309.

Phone: 850-893-6666. **Fax:** 850-893-5193.

E-mail: nick.waller@wctv6.com

Web Site: http://www.wctv6.com

Technical Facilities: Channel No. 6 (82-88 MHz). Authorized power: 97.5-kw visual, 19.5-kw aural. Antenna: 2031-ft above av. terrain, 1966-ft. above ground, 2188-ft. above sea level.

Latitude	30°	40'	13"
Longitude	83°	56'	26"

Transmitter: Roddenberry Rd., 3.5-mi. SE of Metcalf.

Note: Latitude and longitude coordinates shown are based on the North American Datum of 1927 (NAD 27) as currently required by the Mass Media Bureau of the FCC.

Satellite Earth Stations: Transmitter NEC; Scientific-Atlanta, 7-meter; Scientific-Atlanta, 10-meter; Scientific-Atlanta, 4.6-meter; Scientific-Atlanta, DX Engineering receivers.

Ownership: Gray Television Inc. (Group Owner).

Began Operation: September 15, 1955.

Represented (legal): Wiley Rein LLP.

Represented (sales): Continental Television Sales.

Personnel:

Nick Waller, President & General Manager.

Michael Watson, Operations Manager & Chief Engineer.

Heather Peeples, Vice President, Sales, Marketing, & Programming.

Mike Smith, Vice President & News Director.

Kellie Pickett, Business Manager.

David Doll, Program Director.

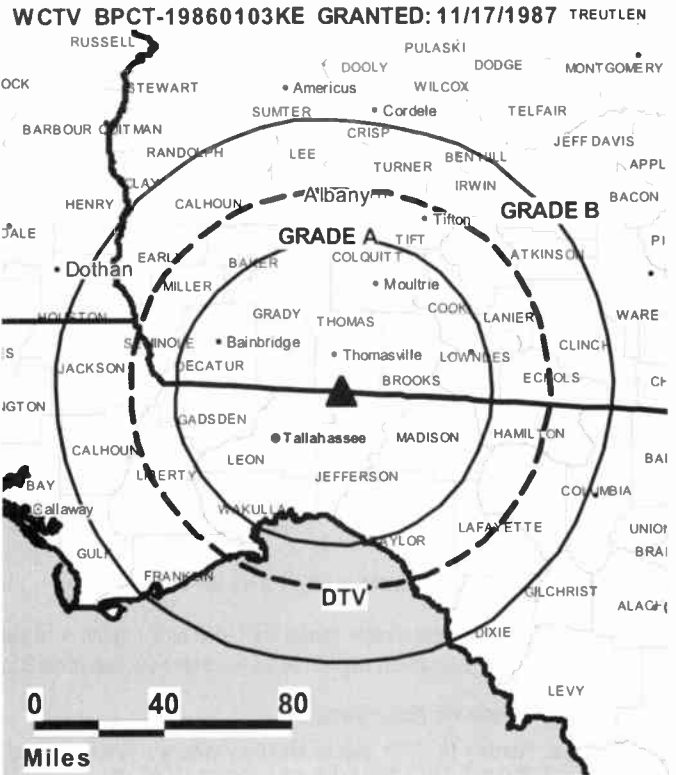
Elliott Toole, Promotion Director.

Cameron Miller, Production Manager.

Joanie Palos, Traffic Manager.

City of License: Thomasville. **Station DMA:** Tallahassee, FL-Thomasville, GA.

Rank: 105.



© 2009 Warren Communications News

Circulation © 2008 Nielsen. Coverage based on Nielsen study.

GrandTotal	Cable TV Households	Non-cable TV Households	Total TV Households
Estimated Station Totals *	179,620	140,620	320,240
Average Weekly Circulation (2008)	124,729	74,597	199,326
Average Daily Circulation (2008)			114,124
Station DMA Total	Cable TV Households	Non-cable TV Households	Total TV Households
Estimated Station Totals *	156,310	93,240	249,550
Average Weekly Circulation (2008)	117,121	67,141	184,262
Average Daily Circulation (2008)			108,912
Other DMA Total	Cable TV Households	Non-cable TV Households	Total TV Households
Estimated Station Totals *	23,310	47,380	70,690
Average Weekly Circulation (2008)	7,608	7,456	15,064
Average Daily Circulation (2008)			5,212

*Estimated station totals are sums of the Nielsen TV and Cable TV household estimates for each county in which the station registers viewing of more than 5% as per the Nielsen Survey Methods.

WCTV-DT
Ch. 46

Network Service: MNT, CBS.

Licensee: Gray Television Licensee Inc., 1750 K St. NW, Suite 1200, Washington, DC 20006.

Studio: 1801 Halstead Blvd., Tallahassee, FL 32309.

Mailing Address: 1801 Halstead Blvd., Tallahassee, FL 32309.

Phone: 850-893-6666. **Fax:** 850-893-5193.

E-mail: nick.waller@wctv6.com

Web Site: <http://www.wctv6.com>

Technical Facilities: Channel No. 46 (662-668 MHz). Authorized power: 1000-kw max. visual, aural. Antenna: 1857-ft above av. terrain, 1800-ft. above ground, 2022-ft. above sea level.

Latitude	30°	40'	13"
Longitude	83°	56'	26"

Note: Latitude and longitude coordinates shown are based on the North American Datum of 1927 (NAD 27) as currently required by the Mass Media Bureau of the FCC.

Satellite Earth Stations: Transmitter NEC; Scientific-Atlanta, 4.6-meter; Scientific-Atlanta, 7-meter; Scientific-Atlanta, 10-meter; Scientific-Atlanta, DX Engineering receivers.

Ownership: Gray Television Inc. (Group Owner).

Began Operation: Station operating; no on-air date

Represented (legal): Wiley Rein LLP.

Represented (sales): Continental Television Sales.

Personnel:

Nick Waller, President & General Manager.

Michael Watson, Operations Manager & Chief Engineer.

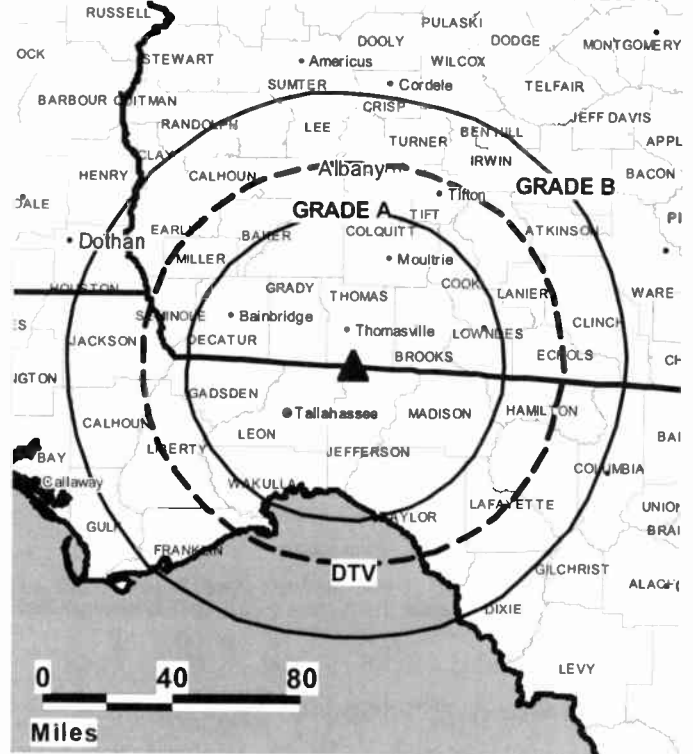
Heather Peoples, Vice President, Sales, Marketing, & Programming.

Mike Smith, Vice President & News Director.

Kellie Pickett, Business Manager.

David Doll, Program Director.

WCTV-DT BMAPCDT-20041026ADS GRANTED: 11/1/2004



© 2009 Warren Communications News

Elliott Toole, Promotion Director.

Cameron Miller, Production Manager.

Joanie Palos, Traffic Manager.

City of License: Thomasville. **Station DMA:** Tallahassee, FL-Thomasville, GA.

Rank: 105.

Nielsen Data: Not available.

WNEG-TV
Ch. 32

Network Service: CBS.

Licensee: Media General Communications Holdings LLC, 333 E Franklin St, Richmond, VA 23219.

Studio: 100 Boulevard, Toccoa, GA 30577.

Mailing Address: 100 Boulevard, Toccoa, GA 30577.

Phone: 706-886-0032. **Fax:** 706-886-7033.

E-mail: daustin@wneg32.com

Web Site: http://www.wneg32.com

Technical Facilities: Channel No. 32 (578-584 MHz). Authorized power: 647-kw max. visual, 120-kw aural. Antenna: 835-ft above av. terrain, 600-ft. above ground, 2024-ft. above sea level.

Latitude 34° 36' 44"
Longitude 83° 22' 05"

Transmitter: State Hwy. 17, 3.2-mi. NW of Toccoa.

Digital Facilities: Channel No. 24 (530-536 MHz). Power: 240-kw visual, aural. Antenna: 771-ft above av. terrain, 519-ft. above ground, 1941-ft. above sea level.

Latitude 34° 36' 44"
Longitude 83° 22' 05"

FCC Digital File Number: B MPCDT-20080410ABJ. Granted: April 18, 2008.

Note: Latitude and longitude coordinates shown are based on the North American Datum of 1927 (NAD 27) as currently required by the Mass Media Bureau of the FCC.

Satellite Earth Stations: Transmitter Townsend; Comtech, 5-meter KC-band; Comtech, 5-meter C-band; Pinzone, M/A-Com receivers.

Ownership: Media General Inc. (Group Owner).

Began Operation: September 9, 1984. Sale to UGARF Media Holdings LLC (University of Georgia Research Foundation Inc.) pends. Sale to present owner by Spartan Communications Inc. approved by FCC March 22, 2000. Sale to Spartan Communications Inc. by Stephens County Broadcasting Co. approved by FCC October 30, 1997.

Represented (sales): MMT Sales Inc.

Represented (legal): Dow Lohnes PLLC.

Personnel:

Jimmy Sanders, Station Manager.

David Austin, General & Local Sales Manager.

Jason Stevens, News Director.

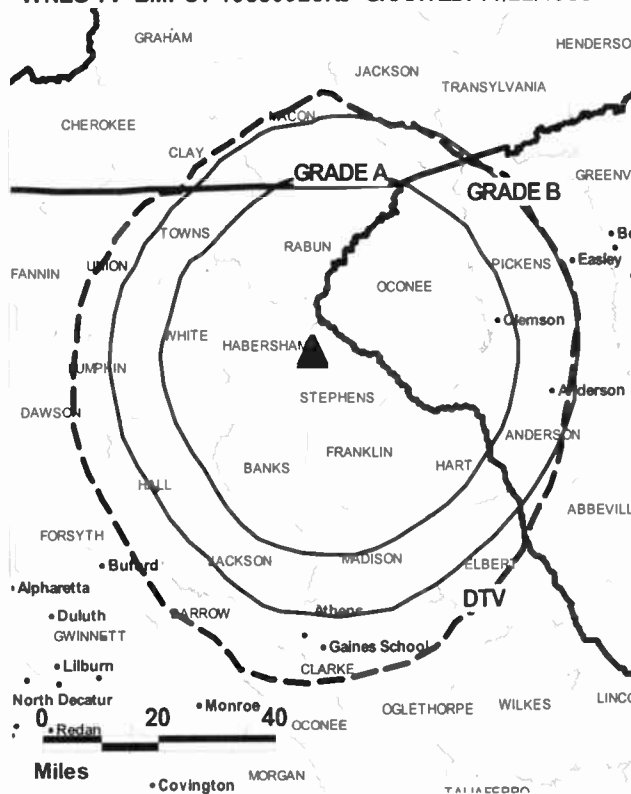
Joe Walker, Chief Engineer.

Stephanie Harrison, Business & Program Director.

Tony Garrison, Promotion Manager.

Marie Whiten, Traffic Manager.

WNEG-TV BMPCT-19830928KJ GRANTED: 11/22/1983



© 2009 Warren Communications News

City of License: Toccoa.

Station DMA: Greenville-Spartanburg-Anderson, SC-Asheville, NC. Rank: 36.

Circulation © 2008 Nielsen. Coverage based on Nielsen study.

Grand Total	Cable TV Households	Non-cable TV Households	Total TV Households
Estimated Station Totals *	103,790	17,070	120,860
Average Weekly Circulation (2008)	50,628	4,354	54,982
Average Daily Circulation (2008)			13,739
Station DMA Total	Cable TV Households	Non-cable TV Households	Total TV Households
Estimated Station Totals *	14,160	17,070	31,230
Average Weekly Circulation (2008)	7,619	4,354	11,973
Average Daily Circulation (2008)			5,457
Other DMA Total	Cable TV Households	Non-cable TV Households	Total TV Households
Estimated Station Totals *	89,630	0	89,630
Average Weekly Circulation (2008)	43,009	0	43,009
Average Daily Circulation (2008)			8,282

*Estimated station totals are sums of the Nielsen TV and Cable TV household estimates for each county in which the station registers viewing of more than 5% as per the Nielsen Survey Methods.

WSWG-DT

Ch. 43

Network Service: CBS, MNT.

Licensee: Gray Television Licensee Inc., 1750 K St. NW, Suite 1200, Washington, DC 20006.

Studio: 107 Second Ave, SW, Moultrie, GA 31768.

Mailing Address: PO Box 1987, Moultrie, GA 31776.

Phone: 229-985-1340; 866-809-8845. **Fax:** 229-985-7549.

E-mail: chris.mossman@wctv6.com

Web Site: http://www.wswg.tv

Technical Facilities: Channel No. 43 (644-650 MHz). Authorized power: 50-kw max. visual, aural. Antenna: 830-ft above av. terrain, 850-ft. above ground, 1076-ft. above sea level.

Latitude	31°	10'	18"
Longitude	83°	21'	57"

Note: Latitude and longitude coordinates shown are based on the North American Datum of 1927 (NAD 27) as currently required by the Mass Media Bureau of the FCC.

Ownership: Gray Television Inc. (Group Owner).

Began Operation: Station operating; no on-air date. Analog station, which had been off the air since January 30, 2007 due to extensive equipment failure, received permission from the FCC January 30, 2008 to permanently shut down facilities and surrender license.

Represented (legal): Womble, Carlyle, Sandridge & Rice.

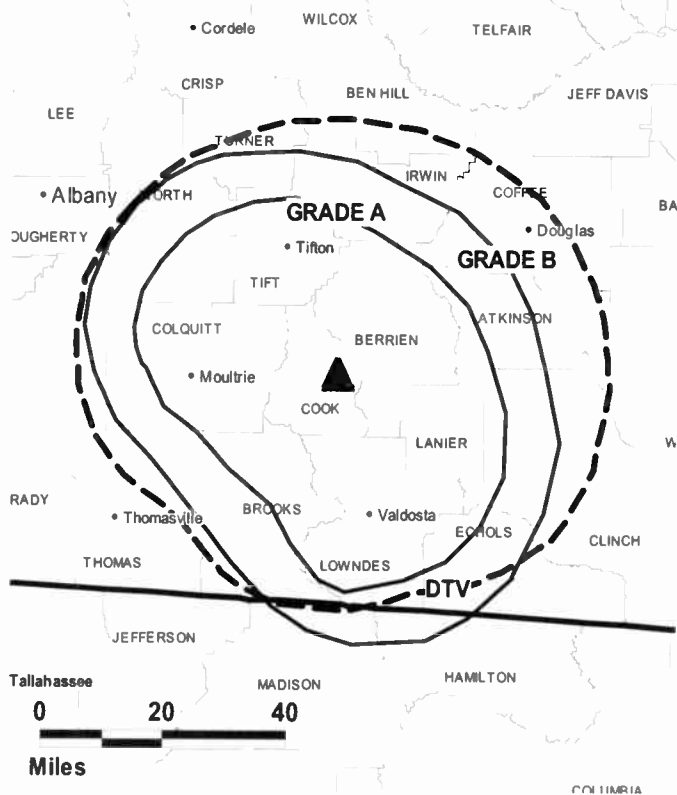
Personnel:

Chris Mossman, General Manager & Program Director.

Jared Yost, Sales Manager.

Jim Killenger, Chief Engineer.

WSWG-DT BPCDT-20010731ABH GRANTED: 12/5/2001

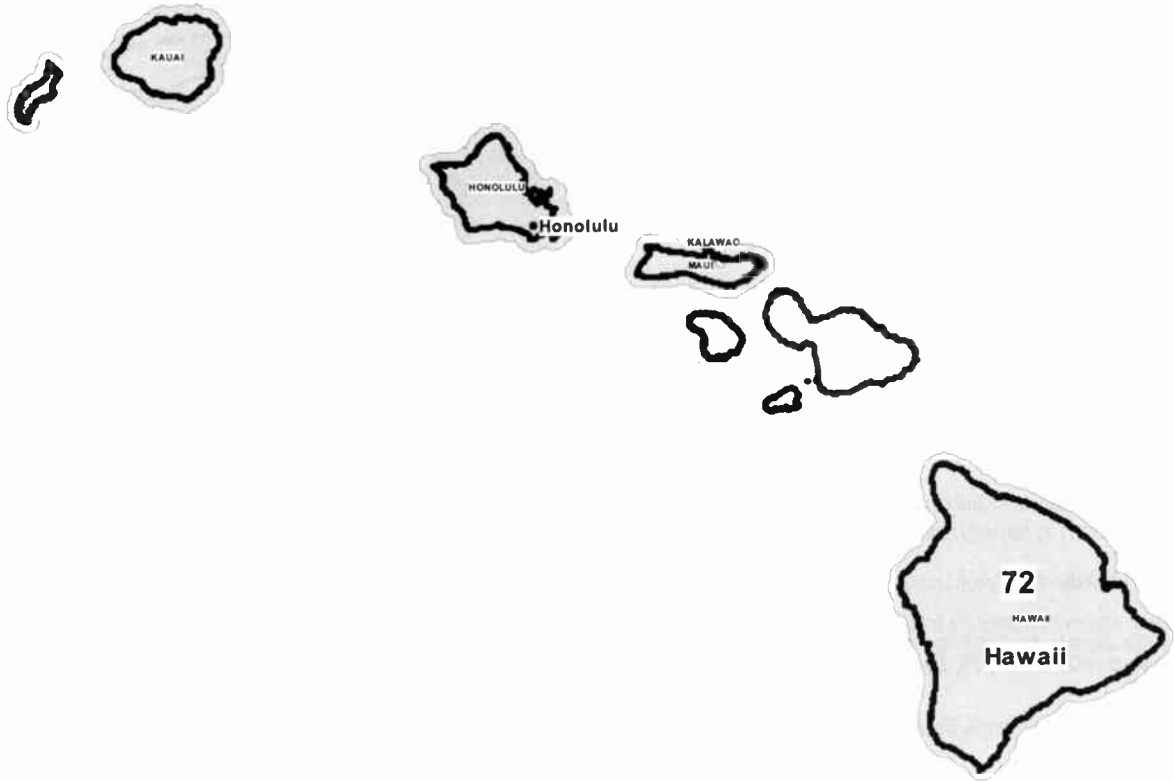


© 2009 Warren Communications News

City of License: Valdosta. **Station DMA:** Tallahassee, FL-Thomasville, GA.

Rank: 105.

Nielsen Data: Not available.



© 2009 Warren Communications News

MARKET	NIELSEN DMA TV HOUSEHOLDS	RANK
Honolulu, HI	429,940	72

MARKET AREA COMMERCIAL STATIONS

KAHH-DT (27); KAH-TV (7); KBFD (32); KBFD-DT (33); KFVE (5); KFVE-DT (23); KGMB (9); KGMB-DT (8); KGMD-TV (9); KGMV (3); KHAW-DT (21); KHAW-TV (11); KHBC-DT (22); KHBC-TV (2); KHNL (13); KHNL-DT (35); KHON-DT (8); KHON-TV (2); KHVO (13); KHVO-DT (18); KIKU (20); KIKU-DT (19); KITV (4); KITV-DT (40); KKAI (50); KLEI (6); KLEI-DT (25); KMAU (12); KMAU-DT (29); KOGG (15); KPXO-DT (41); KUPU (56); KWHE (14); KWHE-DT (31); KWHH (14); KWHH-DT (23); KWHM (21); KWHM-DT (45)

Hawaii *Digital* Station Totals as of October 1, 2008

	VHF	UHF	TOTAL
Commercial Television	2	15	17
Educational Television	0	2	2
	2	17	19

Hawaii Analog Station Totals as of October 1, 2008

	VHF	UHF	TOTAL
Commercial Television	13	8	21
Educational Television	2	2	4
	15	10	25

KGMD-TV
Ch. 9
(Satellite of KGMB, Honolulu)

Network Service: CBS.

Licensee: HITV License Subsidiary Inc., 1100 Wilson Blvd, Ste 3000, Arlington, VA 22209.

Studio: 1534 Kapiolani Blvd, Honolulu, HI 96814.

Mailing Address: 1534 Kapiolani Blvd, Honolulu, HI 96814.

Phone: 808-973-5462. **Fax:** 808-941-8153.

E-mail: sales@kgmb9.com

Web Site: http://www.kgmb.com

Technical Facilities: Channel No. 9 (186-192 MHz). Authorized power: 9.68-kw visual, 1.71-kw aural. Antenna: Minus 290-ft above av. terrain, 258-ft. above ground, 1120-ft. above sea level.

Latitude 19° 43' 00"
 Longitude 155° 08' 13"

Holds CP for change to 10-kw visual, Minus 302-ft above av. terrain, 239-ft. above ground, 1102-ft. above sea level; BPCT-20041223ACI.

Transmitter: 58 Manaolana Place.

Digital Facilities: Channel No. 8 (180-186 MHz). Power: 3.2-kw visual. Antenna: Minus 292-ft above av. terrain, 250-ft. above ground, 1112-ft. above sea level.

Latitude 19° 43' 00"
 Longitude 155° 08' 13"

FCC Digital File Number: BPCDT-19991026ACT. Granted: February 9, 2000.

Note: Latitude and longitude coordinates shown are based on the North American Datum of 1927 (NAD 27) as currently required by the Mass Media Bureau of the FCC.

Ownership: MCG Capital Corp. (Group Owner).

Began Operation: May 15, 1955. Sale to present owner by Emmis Communications Corp. approved by FCC May 25, 2007.

Represented (sales): Katz Media Group.

Represented (legal): Dow Lohnes PLLC.

Personnel:

Rick Blangiardi, Senior Vice President & General Manager.

Cheryl Oncea, General Sales Manager.

Karen Lee, National Sales Manager.

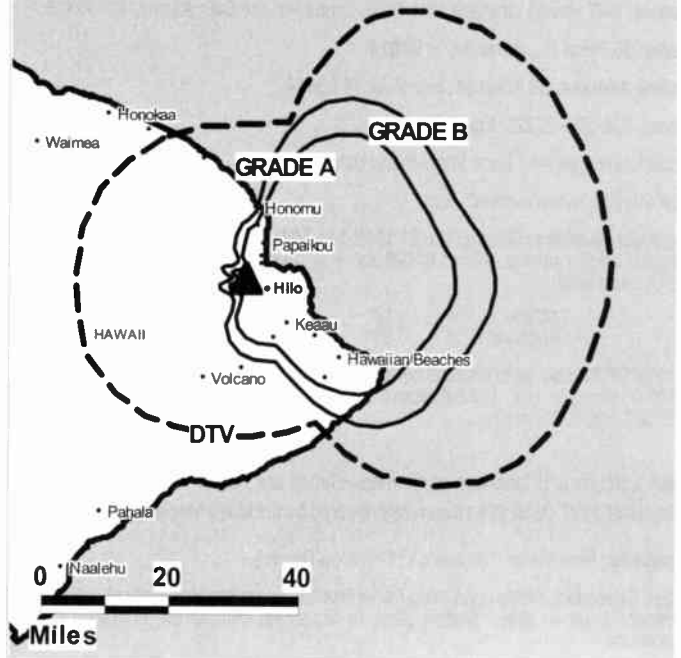
Chris Archer, News Director.

Grant Morrow, Chief Engineer.

Carrie Castle, Business Manager.

Candace Hirlenen, Promotion Manager.

KGMD-TV BPCT-20041223ACI GRANTED: 5/24/2006



© 2009 Warren Communications News

Nick Carter, Production Manager.

Audrey Watson, Traffic Manager.

City of License: Hilo. **Station DMA:** Honolulu, HI. **Rank:** 72.

Circulation © 2008 Nielsen. Coverage based on Nielsen study.

GrandTotal	Cable TV Households	Non-cable TV Households	Total TV Households
Estimated Station Totals *	0	18,550	18,550
Average Weekly Circulation (2008)	0	3,545	3,545
Average Daily Circulation (2008)			364
Station DMA Total	Cable TV Households	Non-cable TV Households	Total TV Households
Estimated Station Totals *	0	18,550	18,550
Average Weekly Circulation (2008)	0	3,545	3,545
Average Daily Circulation (2008)			364

*Estimated station totals are sums of the Nielsen TV and Cable TV household estimates for each county in which the station registers viewing of more than 5% as per the Nielsen Survey Methods.

KHAW-DT
Ch. 21

Network Service: CW, FOX.

Grantee: NVT Hawaii Licensee LLC, 3500 Lenox Rd, Ste 640, Atlanta, GA 30326.

Studio: 88 Piikoi St., Honolulu, HI 96814.

Mailing Address: 88 Piikoi St., Honolulu, HI 96814.

Phone: 808-591-2222. **Fax:** 808-593-8479.

E-mail: news@khon2.com; jmcnamara@khon2.com

Web Site: http://www.khon2.com

Technical Facilities: Channel No. 21 (512-518 MHz). Authorized power: 50-kw max. visual, aural. Antenna: Minus 610-ft above av. terrain, 141-ft. above ground, 151-ft. above sea level.

Latitude	19°	43'	57"
Longitude	155°	04'	04"

Holds CP for change to channel number 11, 3.35-kw visual, 100-ft above av. terrain, 240-ft. above ground, 1102-ft. above sea level; lat. 19° 43' 00", long. 155° 08' 13", BPCDT-20080317AHO.

Note: Latitude and longitude coordinates shown are based on the North American Datum of 1927 (NAD 27) as currently required by the Mass Media Bureau of the FCC.

Ownership: New Vision Television LLC (Group Owner).

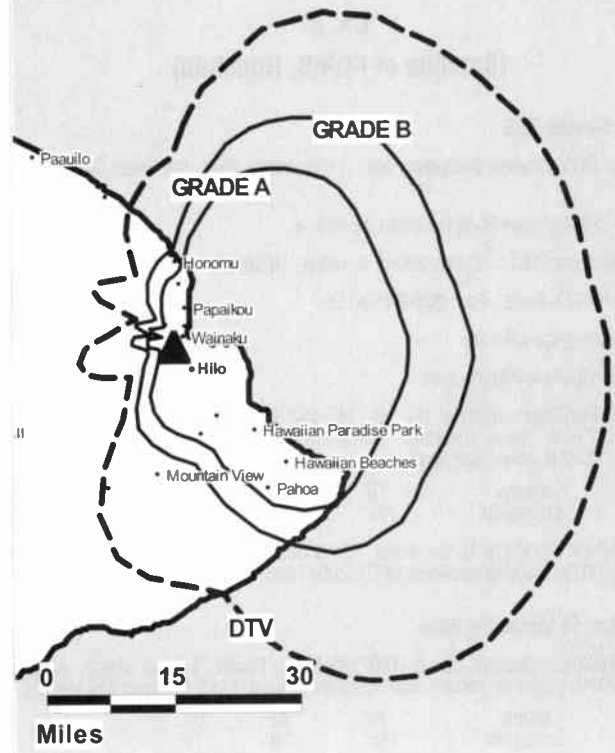
Began Operation: Station operating under Special Temporary Authority at 4.8-kw max. visual; no on-air date. Station plans to broadcast digitally on its analog channel allotment.

Represented (legal): Wiley Rein LLP.

Personnel:

- Joe McNamara**, General Manager.
- Bob Salvador**, Operations Director.
- Susii Hearst**, General Sales Manager.
- Jennifer Salviejo**, National Sales Manager.
- Lori Silva**, News Director.
- Doug Garlinger**, Engineering Director.

KHAW-DT BPCDT-20080317AHO GRANTED: 3/24/2008



© 2009 Warren Communications News

Linda Brock, Promotion Director.

Dawn Chin, Traffic Manager.

Kyle Funeseke, Community Affairs Manager.

City of License: Hilo. **Station DMA:** Honolulu, HI. **Rank:** 72.

Nielsen Data: Not available.

KHAW-TV
Ch. 11
(Satellite of KHON-TV, Honolulu)

Network Service: FOX.

Licensee: NVT Hawaii Licensee LLC, 3500 Lenox Rd, Ste 640, Atlanta, GA 30326.

Studio: 88 Piikoi St., Honolulu, HI 96814.

Mailing Address: 88 Piikoi St., Honolulu, HI 96814.

Phone: 808-591-2222. **Fax:** 808-593-8479.

E-mail: news@khon2.com; jmcnamara@khon2.com

Web Site: http://www.khon2.com

Technical Facilities: Channel No. 11 (198-204 MHz). Authorized power: 31-kw visual, aural. Antenna: Minus 590-ft above av. terrain, 161-ft. above ground, 167-ft. above sea level.

Latitude	19°	43'	57"
Longitude	155°	04'	04"

Holds CP for change to 10-kw visual, Minus 302-ft above av. terrain, 240-ft. above ground, 1102-ft. above sea level; lat. 19° 43' 00", long. 155° 00' 13", BPCT-20041223ACH.

Transmitter: Naniloa Hotel, 93 Banyon Dr.

Note: Latitude and longitude coordinates shown are based on the North American Datum of 1927 (NAD 27) as currently required by the Mass Media Bureau of the FCC.

Ownership: New Vision Television LLC (Group Owner).

Began Operation: November 27, 1961. Station plans to 'flash cut' to digital service around September 1, 2008. Sale to present owner by Montecito Broadcast Group LLC approved by FCC October 30, 2007. Sale to Montecito Broadcast Group LLC by Emmis Communications Corp. approved by FCC December 19, 2005. For sale to Emmis Communications Corp., see KHON-TV, Honolulu.

Represented (legal): Wiley Rein LLP.

Represented (sales): MMT Sales Inc.

Personnel:

Joe McNamara, General Manager.

Bob Salvador, Operations Director.

Susii Hearst, General Sales Manager.

Jennifer Salviejo, National Sales Manager.

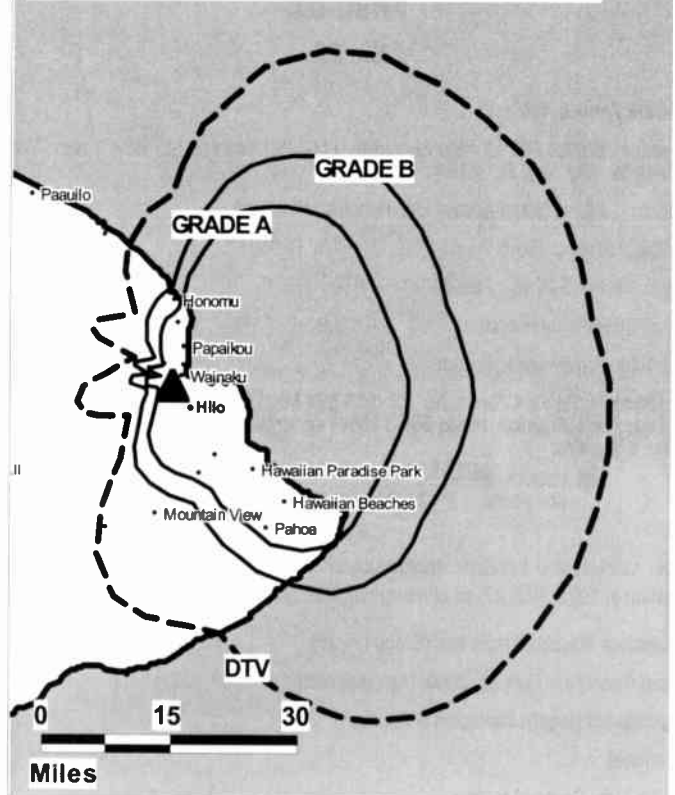
Lori Silva, News Director.

Doug Garlinger, Engineering Director.

Linda Brock, Promotion Director.

Dawn Chin, Traffic Manager.

KHAW-TV BPCT-20041223ACH GRANTED: 6/9/2006



© 2009 Warren Communications News

Kyle Funeseki, Community Affairs Manager.

City of License: Hilo. **Station DMA:** Honolulu, HI. **Rank:** 72.

Circulation © 2008 Nielsen. Coverage based on Nielsen study.

GrandTotal	Cable TV Households	Non-cable TV Households	Total TV Households
Estimated Station Totals *	0	12,660	12,660
Average Weekly Circulation (2008)	0	2,836	2,836
Average Daily Circulation (2008)			354

Station DMA Total	Cable TV Households	Non-cable TV Households	Total TV Households
Estimated Station Totals *	0	12,660	12,660
Average Weekly Circulation (2008)	0	2,836	2,836
Average Daily Circulation (2008)			354

*Estimated station totals are sums of the Nielsen TV and Cable TV household estimates for each county in which the station registers viewing of more than 5% as per the Nielsen Survey Methods.

KHBC-DT
Ch. 22

Network Service: NBC.

Licensee: KHNL/KFVE License Subsidiary LLC, 201 Monroe St., RSA Tower, 20th Floor, Montgomery, AL 36104.

Studio: 315 Sand Island Access Rd., Honolulu, HI 96819.

Mailing Address: 150-B Puuhale Rd., Honolulu, HI 96819.

Phone: 808-847-3246. **Fax:** 808-845-3616.

E-mail: news8@khn1.com

Web Site: http://www.khn1.com

Technical Facilities: Channel No. 22 (518-524 MHz). Authorized power: 8-kw max. visual, aural. Antenna: Minus 558-ft above av. terrain, 145-ft. above ground, 151-ft. above sea level.

Latitude	19°	43'	51"
Longitude	155°	04'	11"

Note: Latitude and longitude coordinates shown are based on the North American Datum of 1927 (NAD 27) as currently required by the Mass Media Bureau of the FCC.

Ownership: Raycom Media Inc. (Group Owner).

Began Operation: April 30, 2000. High Definition.

Represented (legal): Covington & Burling.

Personnel:

John Fink, General Manager.

Jason Hagiware, General Sales Manager.

Sharon Billingsley, Local Sales Manager.

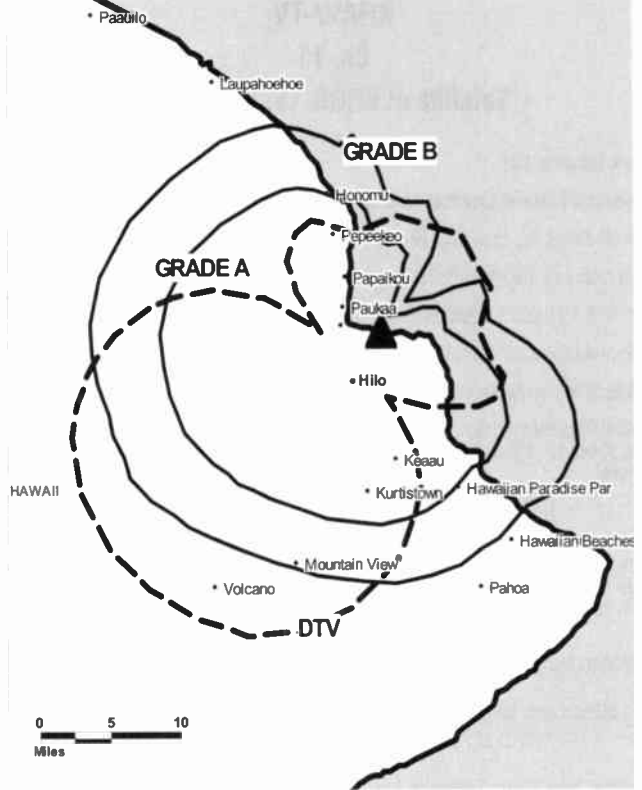
Chad Kagawa, National Sales Manager.

Dan Dennison, News Director.

Keith Aotaki, Engineering Director.

Bryan Kam, Controller.

KHBC-DT BMPCDT-20020318AAG GRANTED: 10/28/2002



© 2009 Warren Communications News

Daniel Schmidt, Program Director.

Faye Yorck, Marketing Director.

City of License: Hilo. **Station DMA:** Honolulu, HI. **Rank:** 72.

Nielsen Data: Not available.

KHBC-TV
Ch. 2
(Satellite of KHNL, Honolulu)

Network Service: NBC.

Licensee: KHNL/KFVE License Subsidiary LLC, 201 Monroe St., RSA Tower, 20th Floor, Montgomery, AL 36104.

Studio: 315 Sand Island Access Rd., Honolulu, HI 96819.

Mailing Address: 150-B Puuhale Rd., Honolulu, HI 96819.

Phone: 808-847-3246. **Fax:** 808-845-3616.

E-mail: news8@khnl.com

Web Site: http://www.khnl.com

Technical Facilities: Channel No. 2 (54-60 MHz). Authorized power: 2.31-kw visual, 0.23-kw aural. Antenna: Minus 574-ft above av. terrain, 142-ft. above ground, 148-ft. above sea level.

Latitude	19°	43'	51"
Longitude	155°	04'	11"

Transmitter: Hilo Hawaiian Hotel, 71 Banyan Dr., Hilo.

Note: Latitude and longitude coordinates shown are based on the North American Datum of 1927 (NAD 27) as currently required by the Mass Media Bureau of the FCC.

Ownership: Raycom Media Inc. (Group Owner).

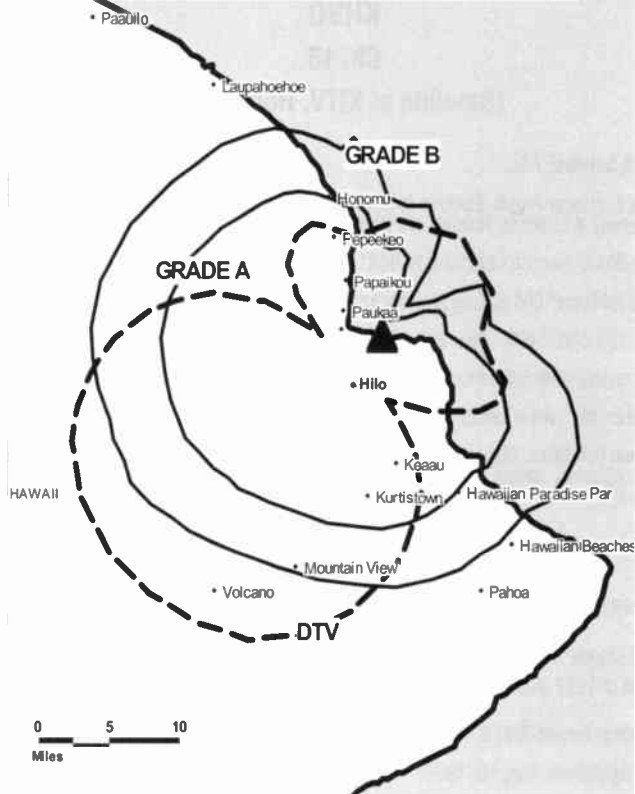
Began Operation: August 22, 1983. Sale to Hilo Broadcasting (Marvin Chupack, et al.) by Trustee in Bankruptcy approved by FCC Jan. 31, 1986. Began operation as KHBC-TV April 14, 1986. Sale to Kona-Hilo Broadcasting approved by FCC April 24, 1987. Sale to King Broadcasting approved by FCC October 18, 1988. Sale to Providence Journal Broadcasting Corp. approved August 27, 1991 (Television Digest, Vol. 31:9, 29). Sale to Belo Corp. approved by FCC February 28, 1997 (Vol. 37:9). Sale to present owner from Belo Corp. approved by FCC September 2, 1999.

Represented (legal): Covington & Burling.

Personnel:

- John Fink, General Manager.
- Jason Hagiware, General Sales Manager.
- Sharon Billingsley, Local Sales Manager.
- Chad Kagawa, National Sales Manager.
- Dan Dennison, News Director.
- Keith Aotaki, Engineering Director.
- Bryan Kam, Controller.
- Daniel Schmidt, Program Director.

KHBC-TV BMPCT-19830316KE GRANTED: 5/27/1983



© 2009 Warren Communications News

Faye Yorck, Marketing Director.

City of License: Hilo. **Station DMA:** Honolulu, HI. **Rank:** 72.

Circulation © 2008 Nielsen. Coverage based on Nielsen study.

GrandTotal	Cable TV Households	Non-cable TV Households	Total TV Households
Estimated Station Totals *	0	12,660	12,660
Average Weekly Circulation (2008)	0	722	722
Average Daily Circulation (2008)		76	76

Station DMA Total	Cable TV Households	Non-cable TV Households	Total TV Households
Estimated Station Totals *	0	12,660	12,660
Average Weekly Circulation (2008)	0	722	722
Average Daily Circulation (2008)		76	76

*Estimated station totals are sums of the Nielsen TV and Cable TV household estimates for each county in which the station registers viewing of more than 5% as per the Nielsen Survey Methods.

KHVO
Ch. 13
(Satellite of KITV, Honolulu)

Network Service: ABC.

Licensee: Hearst-Argyle Stations Inc., PO Box 1800, c/o Brooks, Pierce, McLendon, Humphrey & Leonard, Raleigh, NC 27602.

Studio: 801 S King St, Honolulu, HI 96813.

Mailing Address: 801 S King St, Honolulu, HI 96813.

Phone: 808-535-0400. **Fax:** 808-536-8777.

E-mail: management@thehawaiiichannel.com

Web Site: http://www.kitv.com

Technical Facilities: Channel No. 13 (210-216 MHz). Authorized power: 31-kw visual, aural. Antenna: Minus 590-ft above av. terrain, 161-ft. above ground, 167-ft. above sea level.

Latitude	19°	43'	57"
Longitude	155°	04'	04"

Transmitter: Atop Naniloa Hotel, 93 Banyan Dr.

Note: Latitude and longitude coordinates shown are based on the North American Datum of 1927 (NAD 27) as currently required by the Mass Media Bureau of the FCC.

Ownership: Hearst-Argyle Television Inc. (Group Owner).

Began Operation: May 15, 1960.

Represented (legal): Brooks, Pierce, McLendon, Humphrey & Leonard LLP.

Personnel:

Michael A. Rosenberg, President & General Manager.

William Gaeth, Vice President & General Sales Manager.

Marty Schlesinger, Promotion & Creative Services Director.

John Wray, Production Manager.

Russell Elwell, Local Sales Manager & Marketing Director.

Tod Pritchard, News Director.

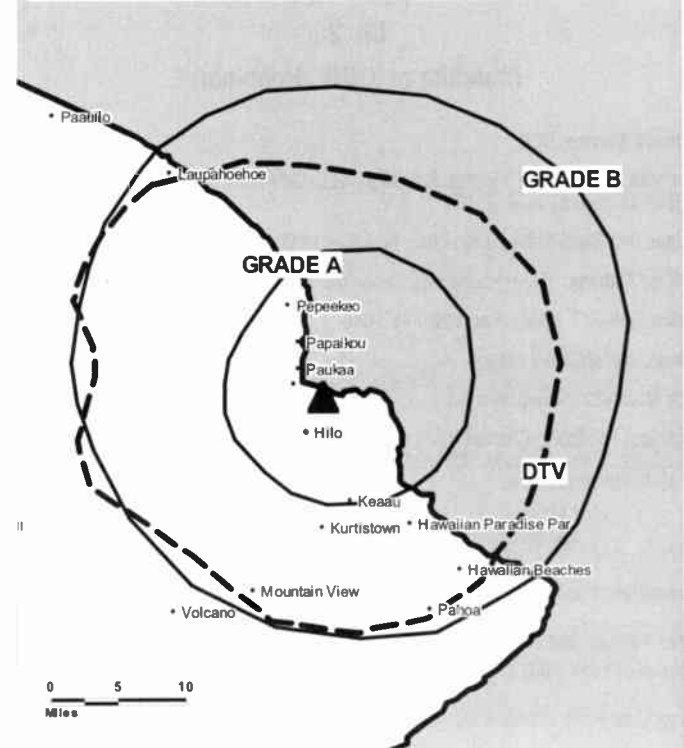
Rodney Shimabukuro, Chief Engineer.

Ron Chung, Business Manager.

Tracy Keliikoomalu, Program Director.

City of License: Hilo. **Station DMA:** Honolulu, HI. **Rank:** 72.

KHVO BLCT-19950620KF GRANTED: 1/30/1998



© 2009 Warren Communications News

Circulation © 2008 Nielsen. Coverage based on Nielsen study.

Grand Total	Cable TV Households	Non-cable TV Households	Total TV Households
Estimated Station Totals *	0	12,660	12,660
Average Weekly Circulation (2008)	0	2,722	2,722
Average Daily Circulation (2008)		354	354
Station DMA Total	Cable TV Households	Non-cable TV Households	Total TV Households
Estimated Station Totals *	0	12,660	12,660
Average Weekly Circulation (2008)	0	2,722	2,722
Average Daily Circulation (2008)		354	354

*Estimated station totals are sums of the Nielsen TV and Cable TV household estimates for each county in which the station registers viewing of more than 5% as per the Nielsen Survey Methods.

KHVO-DT
Ch. 18
(Satellite of Honolulu, KITV-DT)

Network Service: ABC.

Licensee: Hearst-Argyle Stations Inc., PO Box 1800, c/o Brooks, Pierce, McLendon, Humphrey & Leonard, Raleigh, NC 27602.

Studio: 801 S. King St., Honolulu, HI 96813.

Mailing Address: 801 S. King St., Honolulu, HI 96813.

Phone: 808-535-0400. **Fax:** 808-536-8777.

E-mail: management@thehawaiichannel.com

Web Site: http://www.kitv.com

Technical Facilities: Channel No. 18 (494-500 MHz). Authorized power: 5.4-kw max. visual, aural. Antenna: Minus 613-ft above av. terrain, 138-ft. above ground, 144-ft. above sea level.

Latitude	19°	43'	57"
Longitude	155°	04'	04"

Requests CP for change to channel number 13, 2-kw visual, Minus 302-ft above av. terrain, 239-ft. above ground, 1102-ft. above sea level; lat. 19° 43' 00", long. 155° 08' 13", BPCDT-20080619AAL.

Transmitter: Atop Naniloa Hotel, 93 Banyan Dr.

Note: Latitude and longitude coordinates shown are based on the North American Datum of 1927 (NAD 27) as currently required by the Mass Media Bureau of the FCC.

Multichannel TV Sound: Stereo only.

Ownership: Hearst-Argyle Television Inc. (Group Owner).

Began Operation: October 1, 1997. Station plans to broadcast digitally on its analog channel allotment.

Represented (legal): Brooks, Pierce, McLendon, Humphrey & Leonard LLP.

Represented (engineering): Cavell, Mertz & Associates Inc.

Personnel:

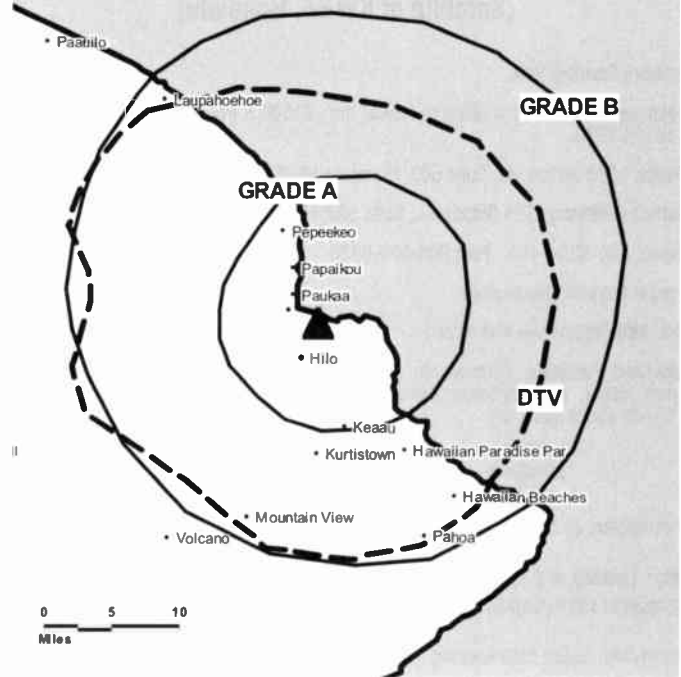
Michael A. Rosenberg, President & General Manager.

William Gaeth, Vice President & General Sales Manager.

Marty Schlesinger, Promotion & Creative Services Director.

John Wray, Production Manager.

KHVO-DT BPCDT-20020709AAS GRANTED: 9/11/2002



© 2009 Warren Communications News

Russell Elwell, Local Sales Manager & Marketing Director.

Tod Pritchard, News Director.

Rodney Shimabukuro, Chief Engineer.

Ron Chung, Business Manager.

Tracy Kelihoomalua, Program Director.

City of License: Hilo. **Station OMA:** Honolulu, HI. **Rank:** 72.

Nielsen Data: Not available.

KWHH
Ch. 14
(Satellite of KWHE, Honolulu)

Network Service: IND.

Licensee: LeSea Broadcasting of Hawaii Inc., 61300 S Ironwood Rd, South Bend, IN 46614-9019.

Studio: 1188 Bishop St., Suite 502, Honolulu, HI 96813.

Mailing Address: 1188 Bishop St., Suite 502, Honolulu, HI 96813.

Phone: 808-538-1414. **Fax:** 808-526-0326.

E-mail: tboquer@leseas.com

Web Site: <http://www.kwhe.com>

Technical Facilities: Channel No. 14 (470-476 MHz). Authorized power: 13.7-kw max. visual, aural. Antenna: Minus 557-ft above av. terrain, 144-ft. above ground, 151-ft. above sea level.

Latitude	19°	43'	51"
Longitude	155°	04'	11"

Transmitter: 71 Banyan Dr., Hilo.

Note: Latitude and longitude coordinates shown are based on the North American Datum of 1927 (NAD 27) as currently required by the Mass Media Bureau of the FCC.

Ownership: LeSea Broadcasting Corp. (Group Owner).

Began Operation: October 1, 1989.

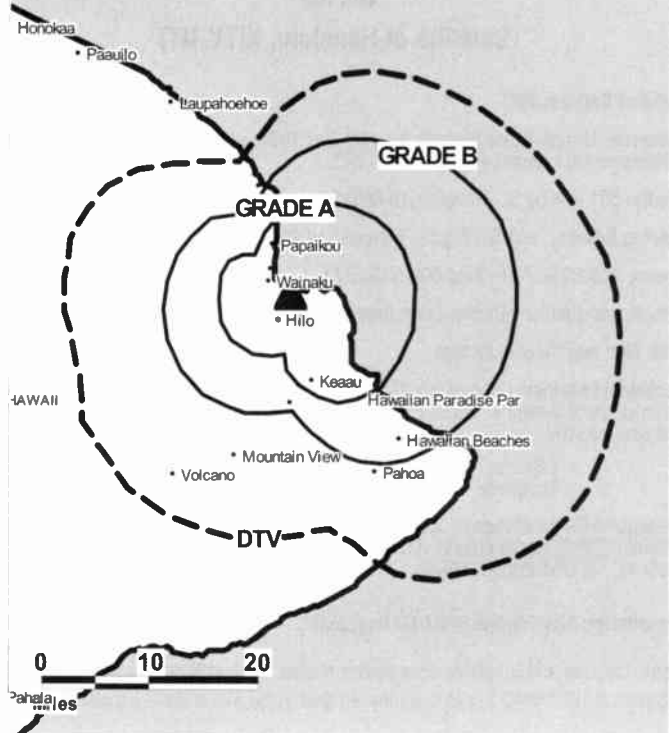
Personnel:

Tony Boquer, General Manager.

Michael Kemmerling, Engineering Director.

Ray Flores, Traffic Manager.

KWHH BMPCT-19890711KH GRANTED: 8/21/1989



© 2009 Warren Communications News

City of License: Hilo. **Station DMA:** Honolulu, HI. **Rank:** 72.

Nielsen Data: Not available.

KWHH-DT
Ch. 23

Network Service: IND.

Licensee: LeSea Broadcasting of Hawaii Inc., 61300 S Ironwood Rd, South Bend, IN 46614-9019.

Studio: 1188 Bishop St., Suite 502, Honolulu, HI 96813.

Mailing Address: 1188 Bishop St., Suite 502, Honolulu, HI 96813.

Phone: 808-538-1414. **Fax:** 808-526-0326.

E-mail: tboquer@lesea.com

Web Site: <http://www.kwhe.com>

Technical Facilities: Channel No. 23 (524-530 MHz). Authorized power: 14.9-kw max. visual, aural. Antenna: 108-ft above av. terrain, 151-ft. above ground, 1013-ft. above sea level.

Latitude	19°	43'	00"
Longitude	155°	08'	13"

Note: Latitude and longitude coordinates shown are based on the North American Datum of 1927 (NAD 27) as currently required by the Mass Media Bureau of the FCC.

Ownership: LeSea Broadcasting Corp. (Group Dwner).

Began Operation: March 1, 2003.

Personnel:

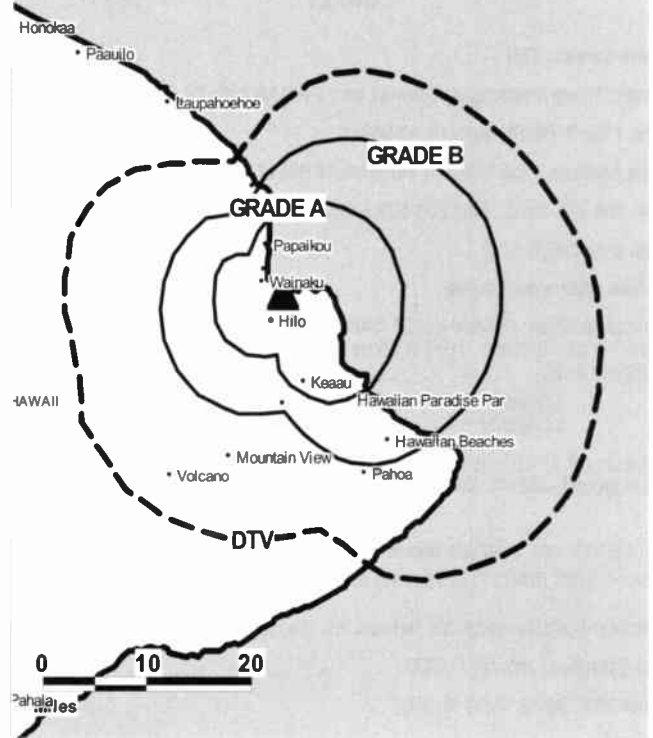
Tony Boquer, General Manager.

Michael Kemmerling, Chief Engineer.

Ray Flores, Traffic Manager.

City of License: Hilo. **Station DMA:** Honolulu, HI. **Rank:** 72.

KWHH-DT BMPCDT-20060512ABM GRANTED: 6/26/2006



© 2009 Warren Communications News

Nielsen Data: Not available.

KAAH-DT
Ch. 27

Network Service: TBN.

Licensee: Trinity Broadcasting Network Inc., 2442 Michelle Dr, Tustin, CA 92780.

Studio: 1152 Smith St, Honolulu, HI 96817.

Mailing Address: 1152 Smith St, Honolulu, HI 96817.

Phone: 808 521-5826. **Fax:** 808 599-6238.

E-mail: crzonca@tbn.org

Web Site: <http://www.tbn.org>

Technical Facilities: Channel No. 27 (548-554 MHz). Authorized power: 262-kw max. visual, aural. Antenna: 1903-ft above av. terrain, 69-ft. above ground, 2349-ft. above sea level.

Latitude	21°	23'	45"
Longitude	158°	05'	58"

Requests CP for change to 1000-kw max. visual, 1893-ft above av. terrain, 40-ft. above ground, 2321-ft. above sea level; BPCDT-20080617ADP.

Note: Latitude and longitude coordinates shown are based on the North American Datum of 1927 (NAD 27) as currently required by the Mass Media Bureau of the FCC.

Ownership: Trinity Broadcasting Network Inc. (Group Owner).

Began Operation: January 1, 2003.

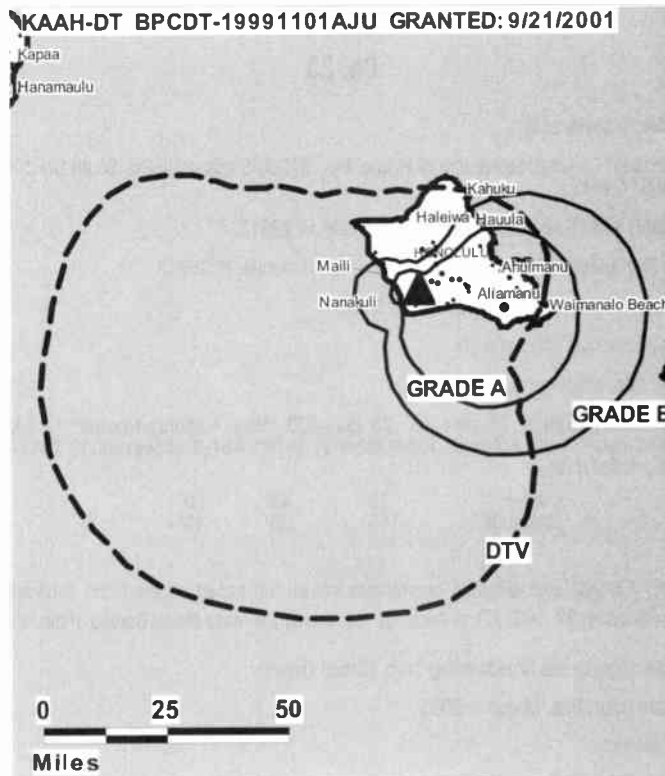
Represented (legal): Colby M. May.

Personnel:

Cheryl Rzonca, Station Manager.

Mauro Pena, Chief Engineer.

City of License: Honolulu. **Station DMA:** Honolulu, HI. **Rank:** 72.



© 2009 Warren Communications News

Nielsen Data: Not available.

KAAH-TV
Ch. 26

Network Service: TBN.

Licensee: Trinity Broadcasting Network Inc., 2442 Michelle Dr., Tustin, CA 92780.

Studio: 1152 Smith St., Honolulu, HI 96817.

Mailing Address: 1152 Smith St., Honolulu, HI 96817.

Phone: 808-521-5826. **Fax:** 808-599-6238.

E-mail: crzonca@tbn.org

Web Site: <http://www.tbn.org>

Technical Facilities: Channel No. 26 (542-548 MHz). Authorized power: 270-kw max. visual, aural. Antenna: 1903-ft above av. terrain, 69-ft. above ground, 2350-ft. above sea level.

Latitude	21°	23'	45"
Longitude	158°	05'	58"

Holds CP for change to 272-kw max. visual, 1893-ft above av. terrain, 40-ft. above ground, 2321-ft. above sea level; BPCT-20031204AAC.

Transmitter: Side of KAIM-FM/KORL-FM tower, Palikea Ridge, near Waipahu.

Note: Latitude and longitude coordinates shown are based on the North American Datum of 1927 (NAD 27) as currently required by the Mass Media Bureau of the FCC.

Ownership: Trinity Broadcasting Network Inc. (Group Owner).

Began Operation: December 23, 1982.

Represented (sales): Trinity Broadcasting Network (TBN) (Sales).

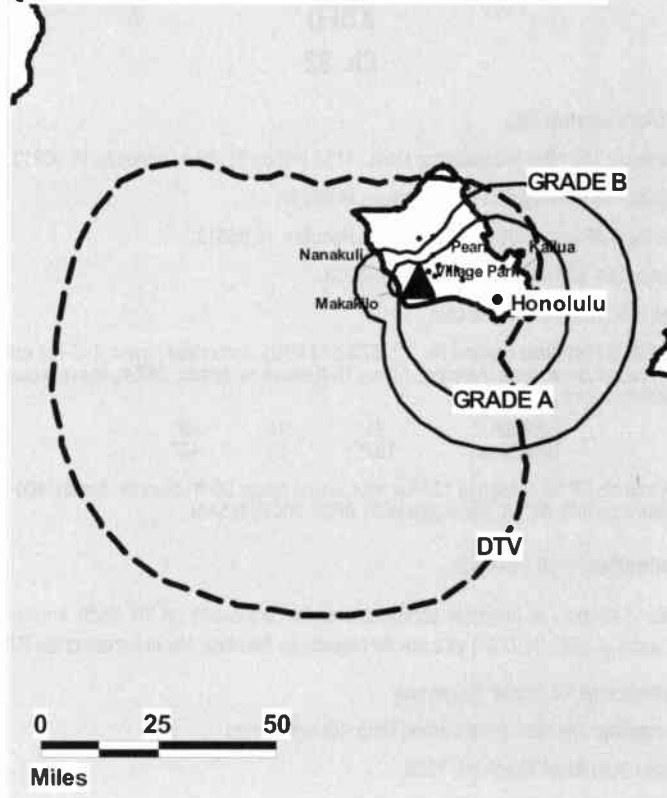
Represented (legal): Colby M. May.

Personnel:

Cheryl Rzonca, Station Manager.

Mauro Pena, Chief Engineer.

KAAH-TV BPCT-20031204AAC GRANTED: 3/28/2005



© 2009 Warren Communications News

City of License: Honolulu. **Station DMA:** Honolulu, HI. **Rank:** 72.

Nielsen Data: Not available.

Hawaii — Honolulu

**KBFD
Ch. 32**

Network Service: IND.

Licensee: The Allen Broadcasting Corp., 1188 Bishop St, PH 1, Honolulu, HI 96813.

Studio: 1188 Bishop St, PH 1, Honolulu, HI 96813.

Mailing Address: 1188 Bishop St, PH 1, Honolulu, HI 96813.

Phone: 808-521-8066. **Fax:** 808-521-5233.

Web Site: <http://www.kbfd.com>

Technical Facilities: Channel No. 32 (578-584 MHz). Authorized power: 145-kw max. visual, 14.5-kw aural. Antenna: Minus 16-ft above av. terrain, 367-ft. above ground, 390-ft. above sea level.

Latitude 21° 18' 49"
Longitude 157° 51' 43"

Requests CP for change to 134-kw max. visual, Minus 20-ft above av. terrain, 400-ft. above ground, 423-ft. above sea level; BPCT-20070425AAI.

Transmitter: 1188 Bishop St.

Note: Latitude and longitude coordinates shown are based on the North American Datum of 1927 (NAD 27) as currently required by the Mass Media Bureau of the FCC.

Multichannel TV Sound: Stereo only.

Ownership: The Allen Broadcasting Corp. (Group Owner).

Began Operation: March 24, 1986.

Represented (engineering): Comsearch.

Personnel:

Kea Sung Chung, President & Chief Executive Officer.

Jeff Chung, General Manager.

Bruce Kim, Local Sales Manager.

Voltaire Falquez, National Sales Manager.

Min Kang, News Director.

Don Porter, Chief Engineer.

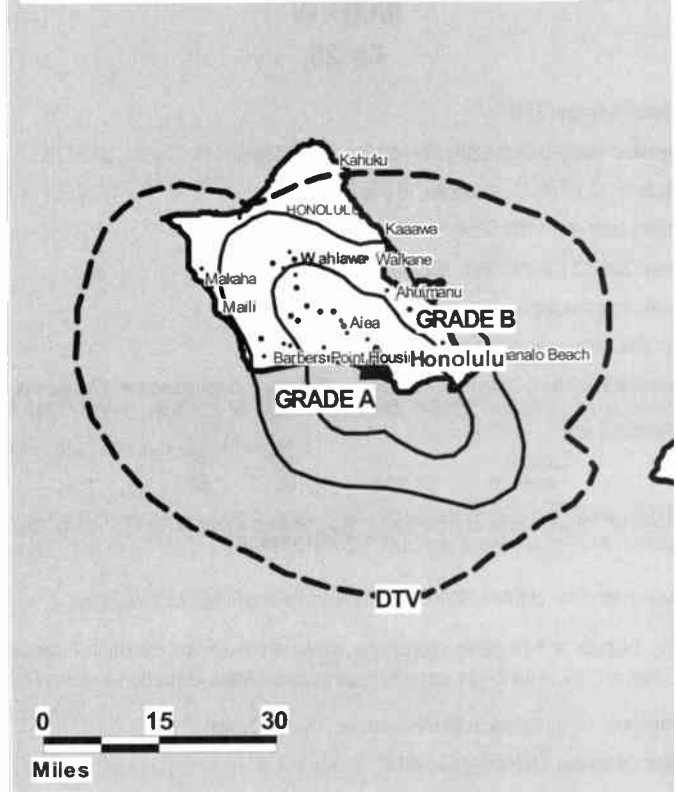
June Ho Chung, Business Manager.

Jasmine Kim, Program Director.

Michael Wim, Traffic Manager.

City of License: Honolulu. **Station DMA:** Honolulu, HI. **Rank:** 72.

KBFD BMPCT-19851024KG GRANTED: 11/27/1985



© 2009 Warren Communications News

Circulation © 2008 Nielsen. Coverage based on Nielsen study.

Grand Total	Cable TV Households	Non-cable TV Households	Total TV Households
Estimated Station Totals *	277,130	20,390	297,520
Average Weekly Circulation (2008)	34,087	1,672	35,759
Average Daily Circulation (2008)			20,231
Station DMA Total	Cable TV Households	Non-cable TV Households	Total TV Households
Estimated Station Totals *	277,130	20,390	297,520
Average Weekly Circulation (2008)	34,087	1,672	35,759
Average Daily Circulation (2008)			20,231

*Estimated station totals are sums of the Nielsen TV and Cable TV household estimates for each county in which the station registers viewing of more than 5% as per the Nielsen Survey Methods.

KBFD-DT
Ch. 33

Network Service: IND.

Grantee: The Allen Broadcasting Corp., 1188 Bishop St., Penthouse One, Honolulu, HI 96813.

Mailing Address: 1188 Bishop St., Penthouse One, Honolulu, HI 96813.

Phone: 808-521-8066. **Fax:** 808-521-5233.

Web Site: <http://www.kbfd.com>

Technical Facilities: Channel No. 33 (584-590 MHz). Authorized power: 49.6-kw max. visual, aural. Antenna: Minus 118-ft above av. terrain, 400-ft. above ground, 423-ft. above sea level.

Latitude	21°	18'	49"
Longitude	157°	51'	43"

Note: Latitude and longitude coordinates shown are based on the North American Datum of 1927 (NAD 27) as currently required by the Mass Media Bureau of the FCC.

Ownership: The Allen Broadcasting Corp. (Group Owner).

Began Operation: Station operating under Special Temporary Authority at 14.4-kw max. visual; no on-air date

Personnel:

Kea Sung Chung, President & Chief Executive Officer.

Jeff Chung, General Manager.

Bruce Kim, Local Sales Manager.

Voltaire Falquez, National Sales Manager.

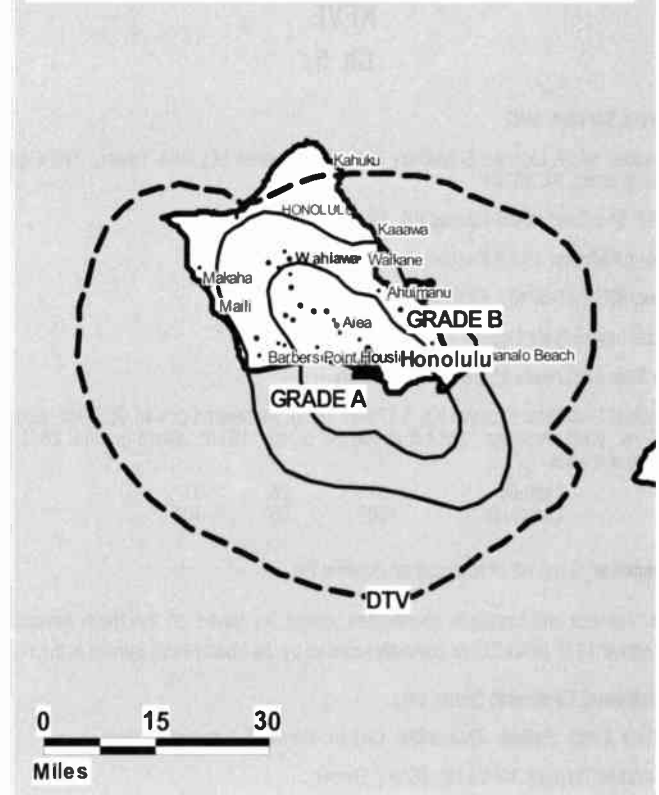
Min Kang, News Director.

Don Porter, Chief Engineer.

June Chung, Business Manager.

Jasmine Kim, Program Director.

KBFD-DT BMPCDT-20070112AGB GRANTED: 12/26/2007



© 2009 Warren Communications News

Michael Wim, Traffic Manager.

City of License: Honolulu. **Station DMA:** Honolulu, HI. **Rank:** 72.

Nielsen Data: Not available.

KFVE
Ch. 5

Network Service: MNT.

Licensee: KASA License Subsidiary LLC, 201 Monroe St., RSA Tower, 20th Floor, Montgomery, AL 36104.

Studio: 315 Sand Island Access Rd., Honolulu, HI 96819-2295.

Mailing Address: 150-B Puuhale Rd., Honolulu, HI 96819.

Phone: 808-847-3246. **Fax:** 808-845-3616.

E-mail: news8@khnl.com

Web Site: http://www.k5themeteam.com

Technical Facilities: Channel No. 5 (76-82 MHz). Authorized power: 95.5-kw visual, 9.6-kw aural. Antenna: 2064-ft above av. terrain, 161-ft. above ground, 2641-ft. above sea level.

Latitude 21° 24' 03"
Longitude 158° 06' 10"

Transmitter: 3-mi. NE of Nanakuli on Palehua Rd.

Note: Latitude and longitude coordinates shown are based on the North American Datum of 1927 (NAD 27) as currently required by the Mass Media Bureau of the FCC.

Multichannel TV Sound: Stereo only.

Satellite Earth Station: Transmitter Larcen; Harris, 6.1-meter C-band.

Ownership: Raycom Media Inc. (Group Owner).

Began Operation: February 7, 1988. Sale to present owner from KFVE Joint Venture approved by FCC December 28, 1999.

Represented (sales): TeleRep Inc.

Represented (legal): Covington & Burling.

Represented (engineering): Hammett & Edison Inc.

Personnel:

John L. Fink, General Manager.

Jason Hagiware, General Sales Manager.

Sharon Billingsley, Local Sales Manager.

Chad Kagawa, National Sales Manager.

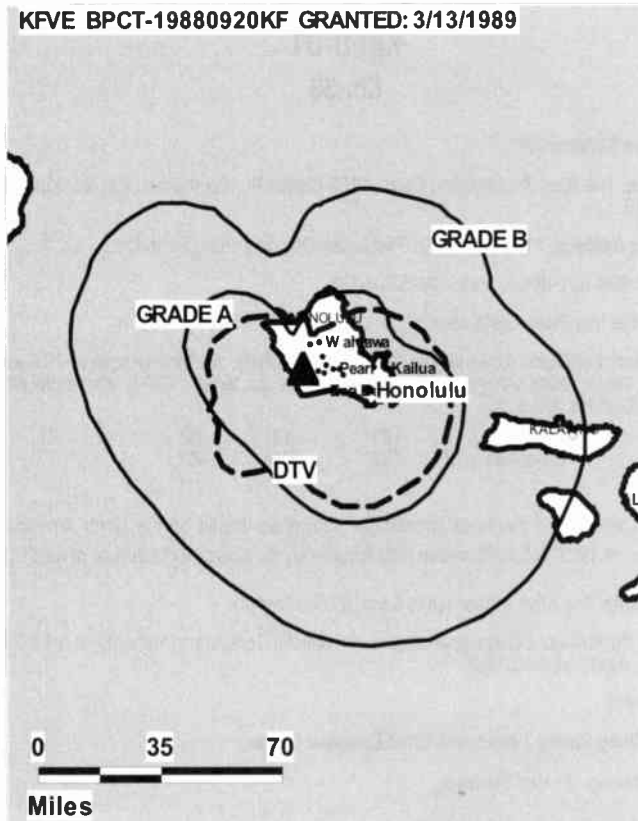
Dan Dennison, News Director.

Keith Aotaki, Engineering Director.

Bryan Kam, Contoller.

Daniel Schmidt, Program Director.

KFVE BPCT-19880920KF GRANTED: 3/13/1989



© 2009 Warren Communications News

Faye Yorck, Marketing Director.

City of License: Honolulu. **Station DMA:** Honolulu, HI. **Rank:** 72.

Circulation © 2008 Nielsen. Coverage based on Nielsen study.

GrandTotal	Cable TV Households	Non-cable TV Households	Total TV Households
Estimated Station Totals *	383,680	40,330	424,010
Average Weekly Circulation (2008)	106,776	8,593	115,369
Average Daily Circulation (2008)			36,295
Station DMA Total	Cable TV Households	Non-cable TV Households	Total TV Households
Estimated Station Totals *	383,680	40,330	424,010
Average Weekly Circulation (2008)	106,776	8,593	115,369
Average Daily Circulation (2008)			36,295

*Estimated station totals are sums of the Nielsen TV and Cable TV household estimates for each county in which the station registers viewing of more than 5% as per the Nielsen Survey Methods.

KFVE-DT
Ch. 23

Network Service: MNT.

Grantee: KASA License Subsidiary LLC, 201 Monroe St., RSA Tower, 20th Floor, Montgomery, AL 36104.

Studio: 315 Sand Island Access Rd., Honolulu, HI 96819.

Mailing Address: 150-B Puuhale Rd., Honolulu, HI 96819.

Phone: 808-847-3246. **Fax:** 808-845-3616.

E-mail: news8@khnl.com

Web Site: <http://www.k5thehometeam.com>

Technical Facilities: Channel No. 23 (524-530 MHz). Authorized power: 5.4-kw max. visual, aural. Antenna: 1463-ft above av. terrain, 40-ft. above ground, 1840-ft. above sea level.

Latitude	21°	22'	55"
Longitude	158°	06'	19"

Note: Latitude and longitude coordinates shown are based on the North American Datum of 1927 (NAD 27) as currently required by the Mass Media Bureau of the FCC.

Ownership: Raycom Media Inc. (Group Owner).

Began Operation: Station operating; no on-air date.

Represented (legal): Covington & Burling.

Personnel:

John L. Fink, General Manager.

Jason Hagiware, General Sales Manager.

Sharon Billingsley, Local Sales Manager.

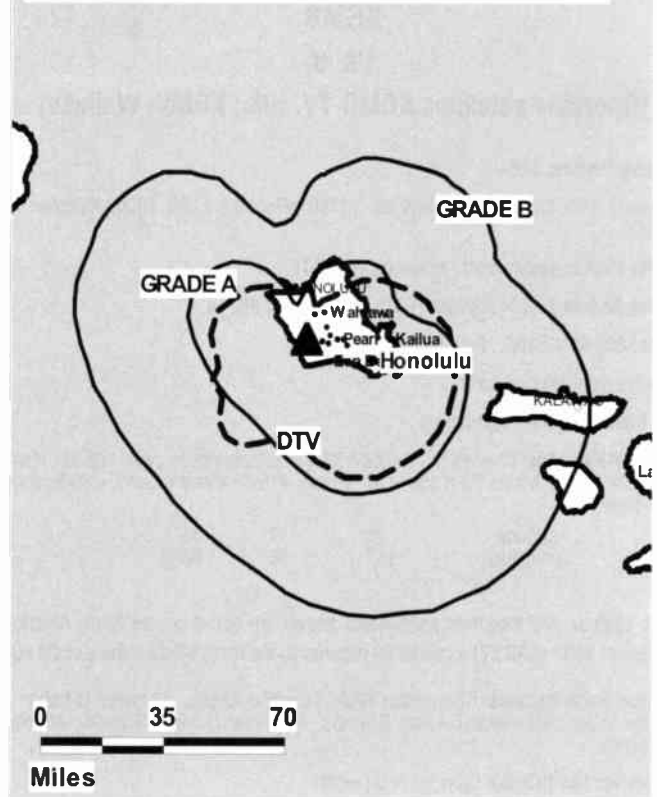
Chad Kagawa, National Sales Manager.

Dan Dennison, News Director.

Keith Aotaki, Engineering Director.

Bryan Kam, Controller.

KFVE-DT BMPCDT-20080317AFY GRANTED: 4/21/2008



© 2009 Warren Communications News

Daniel Schmidt, Program Director.

Faye Yorck, Marketing Director.

City of License: Honolulu. Station DMA: Honolulu, HI. Rank: 72.

Nielsen Data: Not available.

KGMB

Ch. 9

(Operates satellites KGMD-TV, Hilo; KGMV, Wailuku)

Network Service: CBS.

Licensee: HITV License Subsidiary Inc., 1100 Wilson Blvd, Ste 3000, Arlington, VA 22209.

Studio: 1534 Kapiolani Blvd., Honolulu, HI 96814.

Mailing Address: 1534 Kapiolani Blvd., Honolulu, HI 96814.

Phone: 808-973-5462. **Fax:** 808-941-8153.

E-mail: sales@kgmb9.com

Web Site: http://www.kgmb.com

Technical Facilities: Channel No. 9 (186-192 MHz). Authorized power: 105-kw visual, aural. Antenna: Minus 39-ft above av. terrain, 415-ft. above ground, 420-ft. above sea level.

Latitude 21° 17' 46"
Longitude 157° 50' 36"

Note: Latitude and longitude coordinates shown are based on the North American Datum of 1927 (NAD 27) as currently required by the Mass Media Bureau of the FCC.

Satellite Earth Stations: Transmitter RCA; Scientific-Atlanta, 10-meter C-band; Strato Vision, 4.5-meter C-band; Cosmos, 4.5-meter C-band; Scientific-Atlanta receivers.

Ownership: MCG Capital Corp. (Group Owner).

Began Operation: December 1, 1952. Sale of Consolidated Amusement Corp. and its 75.45% interest to Hialand Development Corp. approved by FCC December 3, 1958 by FCC. Sale of 75.45% to Honolulu Star-Bulletin approved by FCC December 22, 1959. Sale to Standard Corp. by Honolulu Star-Bulletin approved by FCC May 5, 1965. Transfer of control from the Standard Corp. to the Heftels approved by FCC October 1, 1972. Sale to Lee Enterprises Inc. by the Heftels approved by FCC January 27, 1977. Sale to Emmis Communications Corp. by Lee Enterprises Inc. approved by FCC September 27, 2000. Sale to present owner by Emmis Communications Corp. approved by FCC May 25, 2007.

Represented (legal): Dow Lohnes PLLC.

Represented (sales): Continental Television Sales.

Personnel:

Rick Blangiardi, Senior Vice President & General Manager.

Cheryl Oncea, General Sales Manager.

Karen Lee, National Sales Manager.

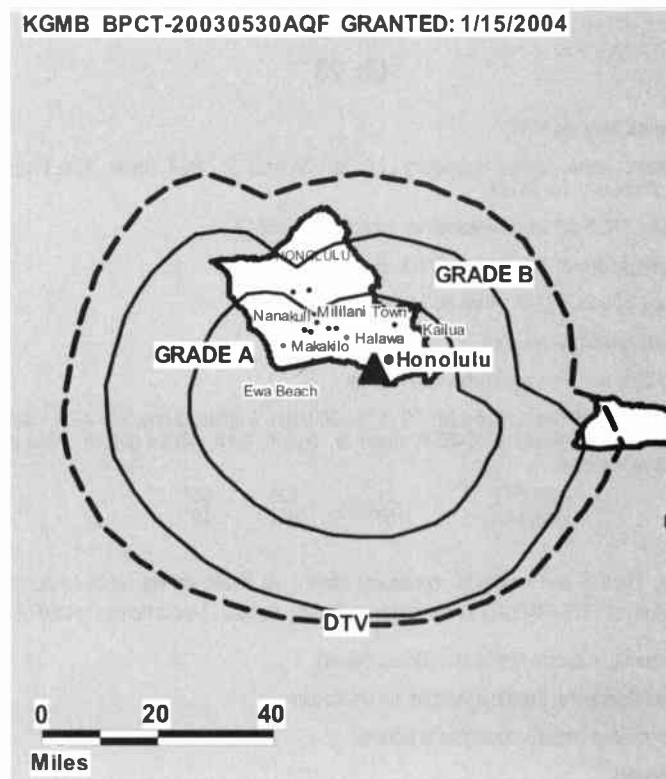
Chris Archer, News Director.

Grant Morrow, Chief Engineer.

Carrie Castle, Business Manager.

Candace Hirilenen, Promotion Manager.

KGMB BPCT-20030530AQF GRANTED: 1/15/2004



© 2009 Warren Communications News

Nick Carter, Production Manager.

Audrey Watson, Traffic Manager.

City of License: Honolulu. **Station OMA:** Honolulu, HI. **Rank:** 72.

Circulation © 2008 Nielsen. Coverage based on Nielsen study.

GrandTotal	Cable TV Households	Non-cable TV Households	Total TV Households
Estimated Station Totals *	383,680	40,330	424,010
Average Weekly Circulation (2008)	247,239	22,563	269,802
Average Daily Circulation (2008)			134,954

Station DMA Total	Cable TV Households	Non-cable TV Households	Total TV Households
Estimated Station Totals *	383,680	40,330	424,010
Average Weekly Circulation (2008)	247,239	22,563	269,802
Average Daily Circulation (2008)			134,954

*Estimated station totals are sums of the Nielsen TV and Cable TV household estimates for each county in which the station registers viewing of more than 5% as per the Nielsen Survey Methods.

KGMB-DT

Ch. 8

Network Service: CBS.

Licensee: HITV License Subsidiary Inc., 1100 Wilson Blvd, Ste 3000, Arlington, VA 22209.

Studio: 1534 Kapiolani Blvd., Honolulu, HI 96814.

Mailing Address: 1534 Kapiolani Blvd., Honolulu, HI 96814.

Phone: 808-973-5462. **Fax:** 808-941-8153.

E-mail: sales@kgmb9.com

Web Site: http://www.kgmb.com

Technical Facilities: Channel No. 8 (180-186 MHz). Authorized power: 7.2-kw visual, aural. Antenna: Minus 39-ft above av. terrain, 415-ft. above ground, 420-ft. above sea level.

Latitude	21°	17'	46"
Longitude	157°	50'	36"

Requests modification of CP for change to 40-kw max. visual, 2064-ft above av. terrain, 161-ft. above ground, 2641-ft. above sea level; lat. 21° 24' 03", long. 158° 06' 10", BPCDT-20080317AGC.

Holds CP for change to channel number 22, 1000-kw max. visual, 30-ft above av. terrain, 434-ft. above ground, 440-ft. above sea level; lat. 21° 17' 39", long. 157° 50' 18", BPCDT-20040608AAZ.

Note: Latitude and longitude coordinates shown are based on the North American Datum of 1927 (NAD 27) as currently required by the Mass Media Bureau of the FCC.

Ownership: MCG Capital Corp. (Group Owner).

Began Operation: Station operating; no on-air date.

Represented (legal): Dow Lohnes PLLC.

Represented (sales): Continental Television Sales.

Personnel:

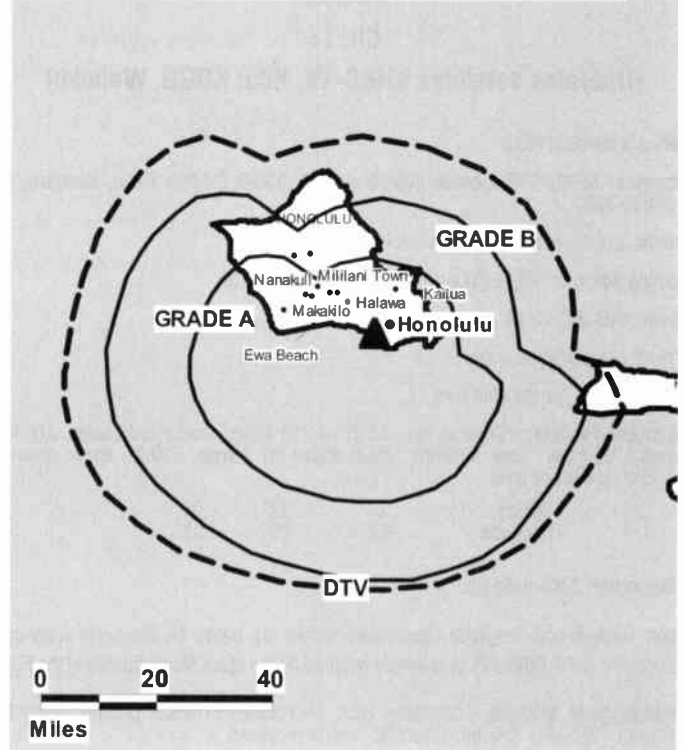
Rick Blangiardi, Senior Vice President & General Manager.

Cheryl Oncea, General Sales Manager.

Karen Lee, National Sales Manager.

Chris Archer, News Director.

KGMB-DT BPCDT-20040608AAZ GRANTED: 9/16/2004



© 2009 Warren Communications News

Grant Morrow, Chief Engineer.

Carrie Castle, Business Manager.

Candace Hirlenen, Promotion Director.

Nick Carter, Production Manager.

Audrey Watson, Traffic Manager.

City of License: Honolulu. **Station DMA:** Honolulu, HI. **Rank:** 72.

Nielsen Data: Not available.

KHNL

Ch. 13

(Operates satellites KHBC-TV, Hilo; KOGG, Wailuku)

Network Service: NBC.

Licensee: KHNL/KFVE License Subsidiary LLC, 150-B Puuhale Road, Honolulu, HI 96819-2282.

Studio: 315 Sand Island Access Rd, Honolulu, HI 96819.

Mailing Address: 150-B Puuhale Rd., Honolulu, HI 96819.

Phone: 808-847-3246. **Fax:** 808-845-3616.

E-mail: news8@khnl.com

Web Site: http://www.khnl.com

Technical Facilities: Channel No. 13 (210-216 MHz). Authorized power: 316-kw visual, 46.8-kw aural. Antenna: 22-ft above av. terrain, 500-ft. above ground, 505-ft. above sea level.

Latitude 21° 17' 09"
Longitude 157° 50' 18.5"

Transmitter: 2005 Kalia Rd.

Note: Latitude and longitude coordinates shown are based on the North American Datum of 1927 (NAD 27) as currently required by the Mass Media Bureau of the FCC.

Satellite Earth Stations: Transmitter RCA; Microdyne, 11-meter C-band; Scientific-Atlanta, 10-meter C-band; Scientific-Atlanta receivers.

Ownership: Raycom Media Inc. (Group Owner).

Began Operation: July 4, 1962. Sale by Hawaiian Paradise Park Corp. approved by FCC September 21, 1967. Sale to Mid-Pacific Television Assoc. by Richard Eaton approved by FCC November 28, 1979. FCC approved sale to King Broadcasting Co. May 5, 1986. Sale to Providence Journal Broadcasting approved by FCC August 27, 1991 (Television Digest, Vol. 30:35; 31:9, 29). Sale to Belo Corp. approved by FCC February 28, 1997 (Vol. 37:9). Sale to present owner from Belo Corp. approved by FCC September 2, 1999 (Vol. 39:27, 45).

Represented (sales): TeleRep Inc.

Represented (legal): Covington & Burling.

Represented (engineering): Hammett & Edison Inc.

Personnel:

John L. Fink, General Manager.

Jason Hagiware, General Sales Manager.

Sharon Billingsley, Local Sales Manager.

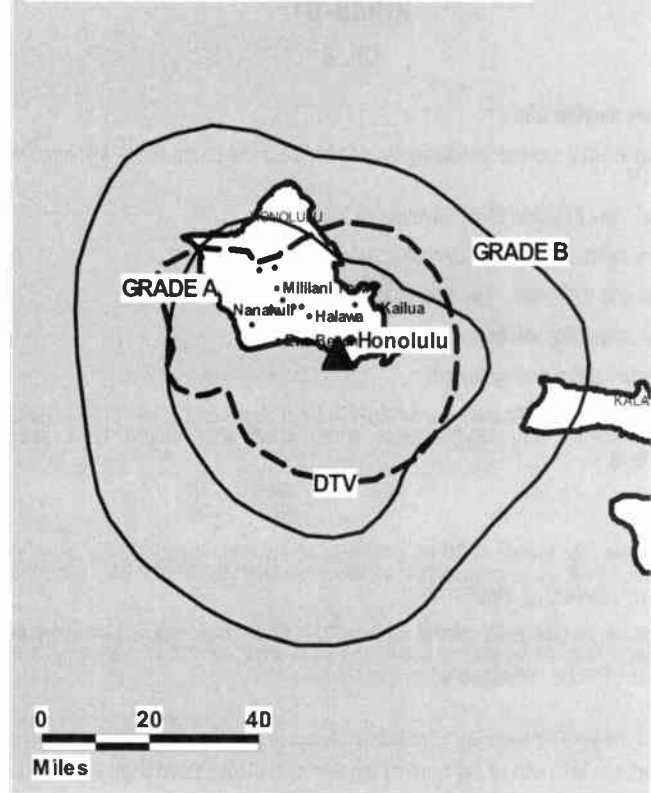
Chad Kagawa, National Sales Manager.

Dan Dennison, News Director.

Keith Aotaki, Engineering Director.

Bryan Kam, Controller.

KHNL BPCT-19810522KH GRANTED: 6/15/1981



© 2009 Warren Communications News

Daniel Schmidt, Program Director.

Faye Yorck, Marketing & Promotions Director.

City of License: Honolulu. **Station DMA:** Honolulu, HI. **Rank:** 72.

Circulation © 2008 Nielsen. Coverage based on Nielsen study.

GrandTotal	Cable TV Households	Non-cable TV Households	Total TV Households
Estimated Station Totals *	383,680	40,330	424,010
Average Weekly Circulation (2008)	215,846	20,074	235,920
Average Daily Circulation (2008)			89,063

Station DMA Total	Cable TV Households	Non-cable TV Households	Total TV Households
Estimated Station Totals *	383,680	40,330	424,010
Average Weekly Circulation (2008)	215,846	20,074	235,920
Average Daily Circulation (2008)			89,063

*Estimated station totals are sums of the Nielsen TV and Cable TV household estimates for each county in which the station registers viewing of more than 5% as per the Nielsen Survey Methods.

KHNL-DT

Ch. 35

Network Service: NBC.

Licensee: KHNL/KFVE License Subsidiary LLC, 150-B Puuhale Road, Honolulu, HI 96819-2282.

Studio: 315 Sand Island Access Rd, Honolulu, HI 96819.

Mailing Address: 150-B Puuhale Rd., Honolulu, HI 96819.

Phone: 808-847-3246. **Fax:** 808-845-3616.

E-mail: news8@khn1.com

Web Site: <http://www.khn1.com>

Technical Facilities: Channel No. 35 (596-602 MHz). Authorized power: 5.9-kw max. visual, aural. Antenna: 1486-ft above av. terrain, 40-ft. above ground, 1840-ft. above sea level.

Latitude	21°	22'	55"
Longitude	158°	06'	19"

Note: Latitude and longitude coordinates shown are based on the North American Datum of 1927 (NAD 27) as currently required by the Mass Media Bureau of the FCC.

Ownership: Raycom Media Inc. (Group Owner).

Began Operation: January 1, 2003.

Represented (engineering): Hammett & Edison Inc.

Represented (legal): Covington & Burling.

Represented (sales): TeleRep Inc.

Personnel:

John L. Fink, General Manager.

Jason Hagiware, General Sales Manager.

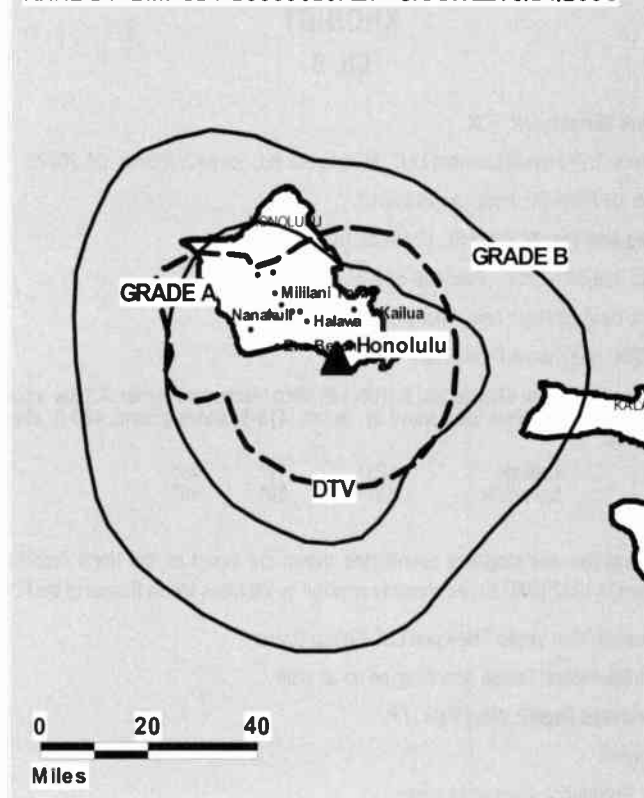
Sharon Billingsley, Local Sales Manager.

Chad Kagawa, National Sales Manager.

Dan Dennison, News Director.

Keith Aotaki, Engineering Director.

KHNL-DT B MPCDT-20050629ABP GRANTED: 8/24/2006



© 2009 Warren Communications News

Bryan Kam, Controller.

Daniel Schmidt, Program Director.

Faye Yorck, Marketing & Promotions Director.

City of License: Honolulu. **Station DMA:** Honolulu, HI. **Rank:** 72.

Nielsen Oata: Not available.

KHON-DT

Ch. 8

Network Service: CW, FOX.

Licensee: NVT Hawaii Licensee LLC, 3500 Lenox Rd, Ste 640, Atlanta, GA 30326.

Studio: 88 Piikoi St., Honolulu, HI 96814.

Mailing Address: 88 Piikoi St., Honolulu, HI 96814.

Phone: 808-591-2222. **Fax:** 808-593-8479.

E-mail: news@khon2.com; jmcnamara@khon2.com

Web Site: http://www.khon2.com

Technical Facilities: Channel No. 8 (180-186 MHz). Authorized power: 7.2-kw visual, aural. Antenna: Minus 39-ft above av. terrain, 415-ft. above ground, 420-ft. above sea level.

Latitude	21°	17'	46"
Longitude	157°	50'	36"

Note: Latitude and longitude coordinates shown are based on the North American Datum of 1927 (NAD 27) as currently required by the Mass Media Bureau of the FCC.

Ownership: New Vision Television LLC (Group Owner).

Began Operation: Station operating; no on-air date

Represented (legal): Wiley Rein LLP.

Personnel:

Joe McNamara, General Manager.

Bob Salvador, Operations Director.

Susii Hearst, General Sales Manager.

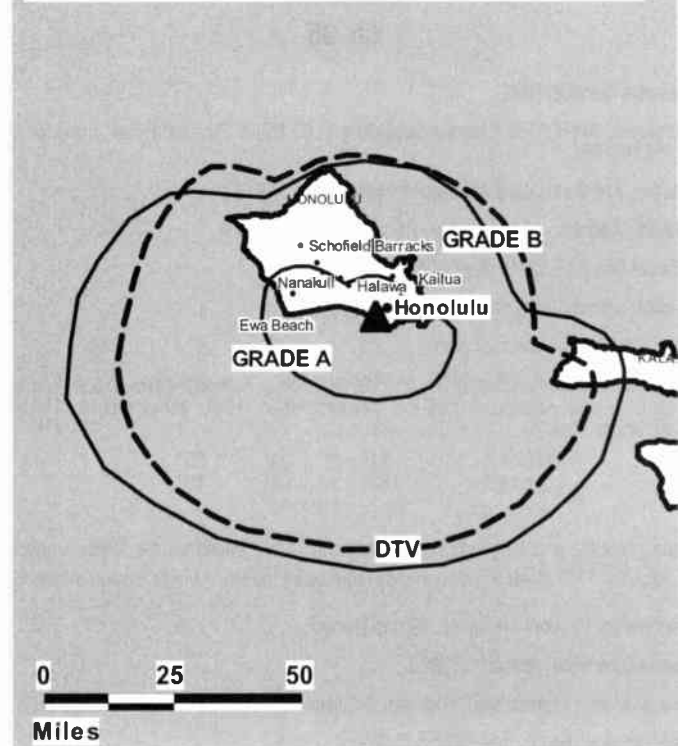
Jennifer Salviejo, National Sales Manager.

Lori Silva, News Director.

Doug Garlinger, Engineering Director.

Linda Brock, Promotion Director.

KHON-DT BMPCDT-20040608ABB GRANTED: 9/16/2004



© 2009 Warren Communications News

Dawn Chin, Traffic Manager.

Kyle Funeseki, Community Affairs Manager.

City of License: Honolulu. **Station DMA:** Honolulu, HI. **Rank:** 72.

Nielsen Data: Not available.

KHON-TV

Ch. 2

(Operates satellites KHAW-TV, Hilo; KAIL-TV, Wailuku)

Network Service: FOX.

Licensee: NVT Hawaii Licensee LLC, 3500 Lenox Rd, Ste 640, Atlanta, GA 30326.

Studio: 88 Piikoi St., Honolulu, HI 96814.

Mailing Address: 88 Piikoi St., Honolulu, HI 96814.

Phone: 808-591-2222. **Fax:** 808-593-8479.

E-mail: news@khon2.com; jmcnamara@khon2.com

Web Site: http://www.khon2.com

Technical Facilities: Channel No. 2 (54-60 MHz). Authorized power: 50-kw visual, aural. Antenna: 59-ft above av. terrain, 463-ft. above ground, 469-ft. above sea level.

Latitude	21°	17'	39"
Longitude	157°	50'	18"

Note: Latitude and longitude coordinates shown are based on the North American Datum of 1927 (NAD 27) as currently required by the Mass Media Bureau of the FCC.

Multichannel TV Sound: Stereo only.

Satellite Earth Station: Transmitter RCA; Harris, 6.1-meter C-band; Harris receivers.

Ownership: New Vision Television LLC (Group Owner).

Began Operation: December 15, 1952. Sale to present owner by Montecito Broadcast Group LLC approved by FCC October 30, 2007. Sale to Montecito Broadcast Group LLC by Emmis Communications Corp. approved by FCC December 19, 2005. Sale to Emmis Communications Corp. by Silver King Communications Inc. approved by FCC June 23, 1998. Sale to Silver King Communications Inc. approved by FCC August 16, 1996. Sale to SF Broadcasting by Bumham Broadcasting Co. approved by FCC August 17, 1995 (Television Digest, Vol. 34:35; 50; 35:35). Sale to Bumham Broadcasting Co. by Des Moines Register & Tribune approved by FCC August 23, 1985 (Vol. 25:6). Previous merger of Des Moines Register & Tribune Co. with McCoy Broadcasting Co. approved by FCC March 81979. Sale to McCoy by Pacific & Southern Co. Inc. approved by FCC January 17, 1973. Previous merger with Jupiter Broadcasting of Georgia, surviving corp., later known as Pacific & Southern Broadcasting Co. Inc., approved by FCC November 15, 1967 (Vol. 7:47). Sale to Pacific & Southern Co. Inc. approved by FCC December 15, 1967. Sale by co-owners Advertising Publishing Co. Ltd. & John D. Keating approved by FCC April 28, 1965 (Vol. 4:42). Sale to Advertising Publishing Co. Ltd. & Island Broadcasting Co. by Herbert Richards approved by FCC June, 1953 (Vol. 9:26).

Represented (sales): Petry Television Inc.

Represented (legal): Wiley Rein LLP.

Personnel:

Joe McNamara, General Manager.

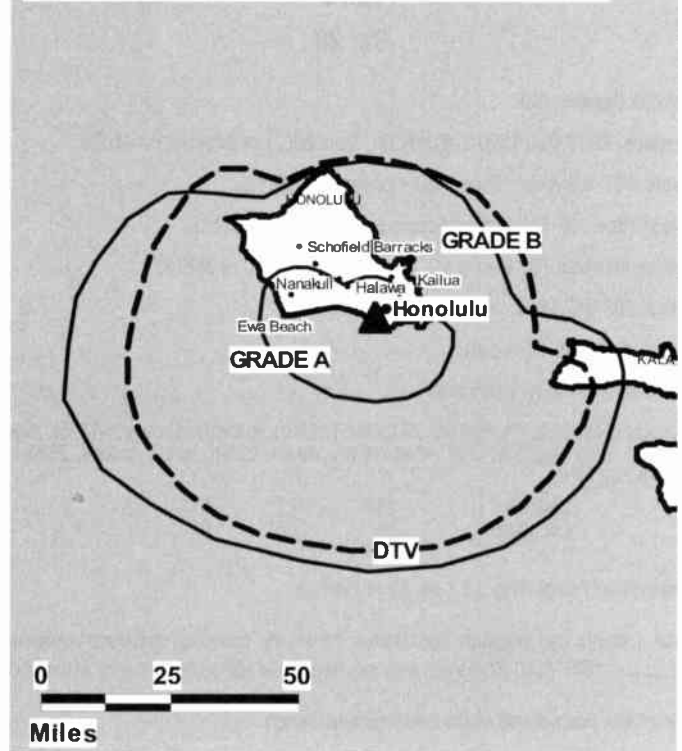
Bob Salvador, Operations Director.

Susii Hearst, General Sales Manager.

Jennifer Salviejo, National Sales Manager.

Lori Silva, News Director.

KHON-TV BPCT-20001011ABK GRANTED: 5/23/2001



© 2009 Warren Communications News

Doug Garlinger, Engineering Director.

Linda Brock, Promotion Director.

Dawn Chin, Traffic Manager.

Kyle Funeseki, Community Affairs Manager.

City of License: Honolulu. **Station DMA:** Honolulu, HI. **Rank:** 72.

Circulation © 2008 Nielsen. Coverage based on Nielsen study.

GrandTotal	Cable TV Households	Non-cable TV Households	Total TV Households
Estimated Station Totals *	383,680	40,330	424,010
Average Weekly Circulation (2008)	288,614	21,317	309,931
Average Daily Circulation (2008)			164,313
Station DMA Total	Cable TV Households	Non-cable TV Households	Total TV Households
Estimated Station Totals *	383,680	40,330	424,010
Average Weekly Circulation (2008)	288,614	21,317	309,931
Average Daily Circulation (2008)			164,313

*Estimated station totals are sums of the Nielsen TV and Cable TV household estimates for each county in which the station registers viewing of more than 5% as per the Nielsen Survey Methods.

KIKU
Ch. 20

Network Service: IND.

Licensee: KHLS Inc., 1990 S. Bundy Dr., Suite 850, Los Angeles, CA 90025.

Studio: 737 Bishop St., Suite 1430, Honolulu, HI 96813.

Sales Office: 197 Sand Island Access Rd., Honolulu, HI 96819.

Mailing Address: 737 Bishop St., Suite 1430, Honolulu, HI 96813.

Phone: 808-847-2021. **Fax:** 808-841-3326.

E-mail: pkihara@kikutv.com

Web Site: http://www.kikutv.com

Technical Facilities: Channel No. 20 (506-512 MHz). Authorized power: 467-kw max. visual, aural. Antenna: 2041-ft above av. terrain, 223-ft. above ground, 2523-ft. above sea level.

Latitude 21° 23' 51"
Longitude 158° 06' 01"

Transmitter: Paikea Ridge, 0.2-mi. SE of Palehua.

Note: Latitude and longitude coordinates shown are based on the North American Datum of 1927 (NAD 27) as currently required by the Mass Media Bureau of the FCC.

Ownership: International Media Group (Group Owner).

Began Operation: December 30, 1983. Sale to Honolulu Family TV approved by FCC January 18, 1985. Sale to present owner by Media Central Inc., et al., approved by FCC August 24, 1989. Transfer of control to AMG Intermediate LLC from Citicorp Venture Capital Ltd. approved by FCC January 18, 2001.

Represented (legal): Skadden, Arps, Slate, Meagher & Flom LLP.

Personnel:

Phyllis Kihara, General Manager.

Jason Hagiwara, Station Manager.

Tsutomu Izuhara, International Sales Manager.

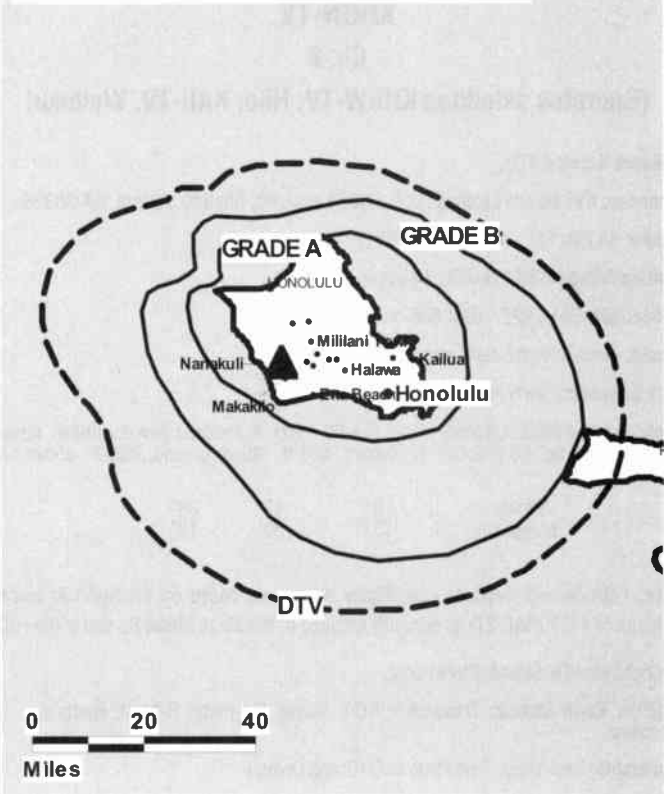
Steve Hiramoto, General Sales Manager.

Pauline Ley, Business Manager.

Ana Jones, Traffic Manager.

City of License: Honolulu. **Station OMA:** Honolulu, HI. **Rank:** 72.

KIKU BPCT-19910929KK GRANTED: 5/31/1991



© 2009 Warren Communications News

Circulation © 2008 Nielsen. Coverage based on Nielsen study.

GrandTotal	Cable TV Households	Non-cable TV Households	Total TV Households
Estimated Station Totals *	317,810	21,780	339,590
Average Weekly Circulation (2008)	56,387	3,389	59,776
Average Daily Circulation (2008)			23,563
Station OMA Total	Cable TV Households	Non-cable TV Households	Total TV Households
Estimated Station Totals *	317,810	21,780	339,590
Average Weekly Circulation (2008)	56,387	3,389	59,776
Average Daily Circulation (2008)			23,563

*Estimated station totals are sums of the Nielsen TV and Cable TV household estimates for each county in which the station registers viewing of more than 5% as per the Nielsen Survey Methods.

KIKU-DT
Ch. 19

Network Service: IND.

Licensee: KHLS Inc., 1990 S. Bundy Dr., Suite 850, Los Angeles, CA 90025.

Studio: 737 Bishop St., Suite 1430, Honolulu, HI 96813.

Mailing Address: 737 Bishop St., Suite 1430, Honolulu, HI 96813.

Phone: 808-847-2021. **Fax:** 808-841-3326.

E-mail: pkihara@kikutv.com

Web Site: <http://www.kikutv.com>

Technical Facilities: Channel No. 19 (500-506 MHz). Authorized power: 60.7-kw max. visual, aural. Antenna: 1989-ft above av. terrain, 223-ft. above ground, 2523-ft. above sea level.

Latitude	21°	23'	51"
Longitude	158°	06'	00"

Requests CP for change to 215.9-kw max. visual; BPCDT-20080619ACT.

Note: Latitude and longitude coordinates shown are based on the North American Datum of 1927 (NAD 27) as currently required by the Mass Media Bureau of the FCC.

Ownership: International Media Group (Group Owner).

Began Operation: Station operating; no on-air date.

Personnel:

Phyllis Kihara, General Manager.

Jason Hagiwara, Station Manager.

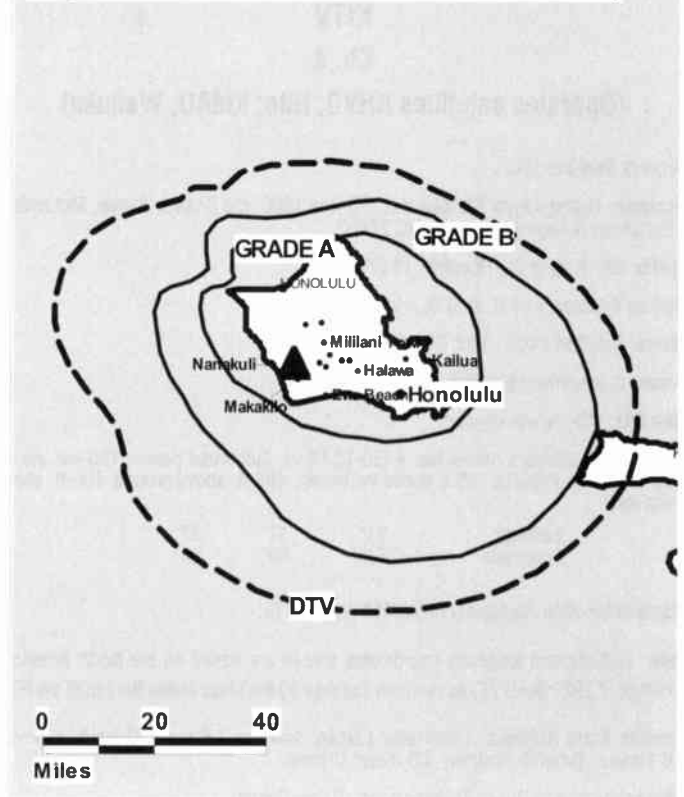
Tsutomu Izuhara, International Sales Manager.

Steve Hiramoto, General Sales Manager.

Pauline Ley, Business Manager.

Ana Jones, Traffic Manager.

KIKU-DT BPCDT-20020405ABB GRANTED: 8/1/2003



© 2009 Warren Communications News

City of License: Honolulu. **Station DMA:** Honolulu, HI. **Rank:** 72.

Nielsen Data: Not available.

KITV

Ch. 4

(Operates satellites KHVO, Hilo; KMAU, Wailuku)

Network Service: ABC.

Licensee: Hearst-Argyle Stations Inc., PO Box 1800, c/o Brooks, Pierce, McLendon, Humphrey & Leonard, Raleigh, NC 27602.

Studio: 801 S. King St., Honolulu, HI 96813.

Mailing Address: 801 S. King St., Honolulu, HI 96813.

Phone: 808-535-0400. **Fax:** 808-536-8777.

E-mail: management@thehawaiichannel.com

Web Site: http://www.kitv.com

Technical Facilities: Channel No. 4 (66-72 MHz). Authorized power: 100-kw visual, 20-kw aural. Antenna: 45-ft above av. terrain, 495-ft. above ground, 500-ft. above sea level.

Latitude	21°	17'	37"
Longitude	157°	50'	34"

Transmitter: Atop Ala Moana Hotel, 410 Atkinson Dr.

Note: Latitude and longitude coordinates shown are based on the North American Datum of 1927 (NAD 27) as currently required by the Mass Media Bureau of the FCC.

Satellite Earth Stations: Transmitter Larcen; Andrew, 7.6-meter C-band; Andrew, 9.1-meter C-band; Andrew, 4.5-meter C-band.

Ownership: Hearst-Argyle Television Inc. (Group Owner).

Began Operation: April 16, 1954. Sale to Television Corp. of America by American Broadcasting Stations Inc. (WMT, Cedar Rapids, IA, interlocking with WMT-TV) & Dolph Petty Broadcasting approved by FCC January 11, 1956 (Television Digest, Vol. 11:46; 12:2). Sale to Kaiser Broadcasting by Television Corp. of America (Albert Zugsmith interests) which operated station as KULA-TV, approved by FCC June 11, 1958 (Vol 14:19, 24). Kaiser sale to Berger group approved by FCC December 18, 1964 (Vol. 4:41, 51). Lawrence S. Berger & Assoc. sale to Starr Broadcasting Group approved by FCC June 15, 1973 (Vol. 12:47). Sold to Shamrock Broadcasting by Starr, June 7, 1979. Sale to Tak Communications including KHVO, Hilo & KMAU, Wailuku, HI approved by FCC January 27, 1987 (Vol. 26:24). Transfer of control to Michael Eskridge approved by FCC January 27, 1993. Transfer of control to Sharad Tak approved by FCC August 19, 1994. Sale to Argyle Television Inc. approved by FCC April 20, 1995 (Vol. 35:9). Merger with Hearst Corp. approved by FCC June 2, 1997 (Vol. 37:13, 35).

Represented (sales): Eagle Television Sales.

Represented (legal): Brooks, Pierce, McLendon, Humphrey & Leonard LLP.

Represented (engineering): Cavell, Mertz & Associates Inc.

Personnel:

Michael A. Rosenberg, President & General Manager.

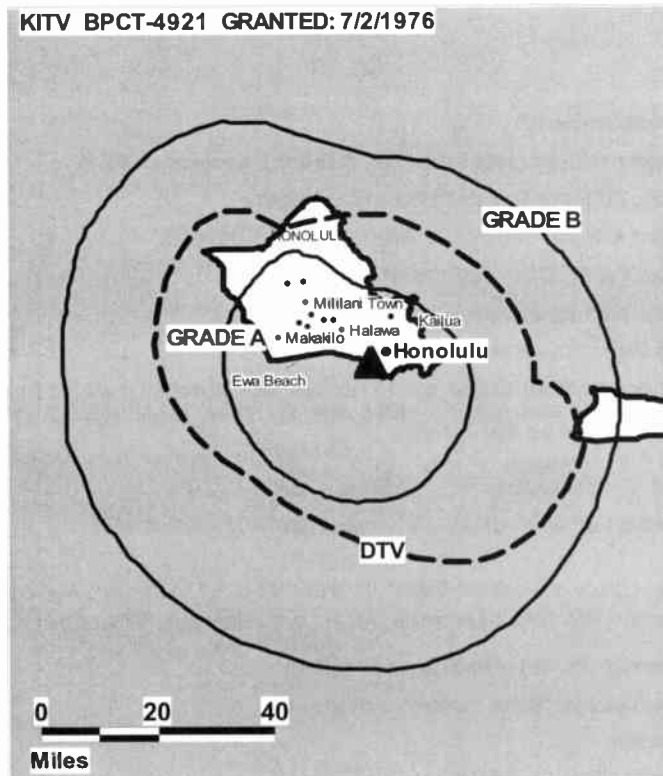
William Gaeth, Vice President & General Sales Manager.

John Wray, Production Manager.

Russell Elwell, Local Sales Manager & Marketing Director.

Tod Pritchard, News Director.

KITV BPCT-4921 GRANTED: 7/2/1976



© 2009 Warren Communications News

Rodney Shimabukuro, Chief Engineer.

Marty Schlesinger, Creative Services Director.

Tracy Kelihoomalau, Program Director.

Ron Chung, Business Manager.

City of License: Honolulu. **Station DMA:** Honolulu, HI. **Rank:** 72.

Circulation © 2008 Nielsen. Coverage based on Nielsen study.

GrandTotal	Cable TV Households	Non-cable TV Households	Total TV Households
Estimated Station Totals *	383,680	40,330	424,010
Average Weekly Circulation (2008)	241,586	20,852	262,438
Average Daily Circulation (2008)			116,573

Station DMA Total	Cable TV Households	Non-cable TV Households	Total TV Households
Estimated Station Totals *	383,680	40,330	424,010
Average Weekly Circulation (2008)	241,586	20,852	262,438
Average Daily Circulation (2008)			116,573

*Estimated station totals are sums of the Nielsen TV and Cable TV household estimates for each county in which the station registers viewing of more than 5% as per the Nielsen Survey Methods.

KITV-DT

Ch. 40

(Operates satellites KMAU-DT, Wailuku; KHVO-DT, Hilo)

Network Service: ABC.

Licensee: Hearst-Argyle Stations Inc., PO Box 1800, c/o Brooks, Pierce, McLendon, Humphrey & Leonard, Raleigh, NC 26702.

Studio: 801 S. King St., Honolulu, HI 96813.

Mailing Address: 801 S. King St., Honolulu, HI 96813.

Phone: 808-535-0400. **Fax:** 808-536-8777.

E-mail: management@thehawaiichannel.com

Web Site: http://www.kitv.com

Technical Facilities: Channel No. 40 (626-632 MHz). Authorized power: 85-kw max. visual, aural. Antenna: 3-ft above av. terrain, 415-ft. above ground, 420-ft. above sea level.

Latitude	21°	17'	37"
Longitude	157°	50'	34"

Transmitter: Atop Ala Moana Hotel, 410 Atkinson Dr.

Note: Latitude and longitude coordinates shown are based on the North American Datum of 1927 (NAD 27) as currently required by the Mass Media Bureau of the FCC.

Ownership: Hearst-Argyle Television Inc. (Group Owner).

Began Operation: November 1, 1998.

Represented (sales): Eagle Television Sales.

Represented (legal): Brooks, Pierce, McLendon, Humphrey & Leonard LLP.

Represented (engineering): Cavell, Mertz & Associates Inc.

Personnel:

Michael A. Rosenberg, President & General Manager.

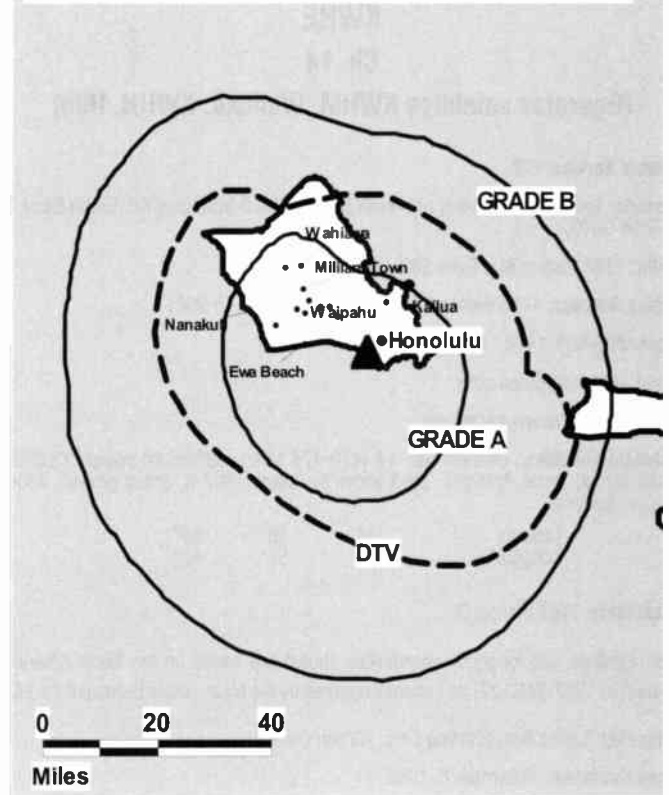
William Gaeth, Vice President & General Sales Manager.

Russell Elwell, Local Sales Manager & Marketing Director.

Tracy Kelihoomalū, Program Director.

Tod Pritchard, News Director.

KITV-DT BMPCDT-20041102ACC GRANTED: 11/12/2004



© 2009 Warren Communications News

Rodney Shimabukuro, Chief Engineer.

John Wray, Production Manager.

Marty Schlesinger, Creative Services Director.

Ron Chung, Business Manager.

City of License: Honolulu. **Station DMA:** Honolulu, HI. **Rank:** 72.

Nielsen Data: Not available.

KWHE

Ch. 14

(Operates satellites KWHM, Wailuku; KWHH, Hilo)

Network Service: IND.

Licensee: LeSea Broadcasting of Hawaii Inc., 61300 S Ironwood Rd, South Bend, IN 46614-9019.

Studio: 1188 Bishop St., Suite 502, Honolulu, HI 96813.

Mailing Address: 1188 Bishop St., Suite 502, Honolulu, HI 96813.

Phone: 808-538-1414. **Fax:** 808-526-0326.

E-mail: tboquer@lese.com

Web Site: <http://www.kwhe.com>

Technical Facilities: Channel No. 14 (470-476 MHz). Authorized power: 75.85-kw max. visual, aural. Antenna: 26-ft above av. terrain, 407-ft. above ground, 430-ft. above sea level.

Latitude	21°	18'	49"
Longitude	157°	51'	43"

Transmitter: 1188 Bishop St.

Note: Latitude and longitude coordinates shown are based on the North American Datum of 1927 (NAD 27) as currently required by the Mass Media Bureau of the FCC.

Ownership: LeSea Broadcasting Corp. (Group Owner).

Began Operation: November 6, 1986.

Represented (legal): Hardy, Carey, Chautin & Balkin LLP.

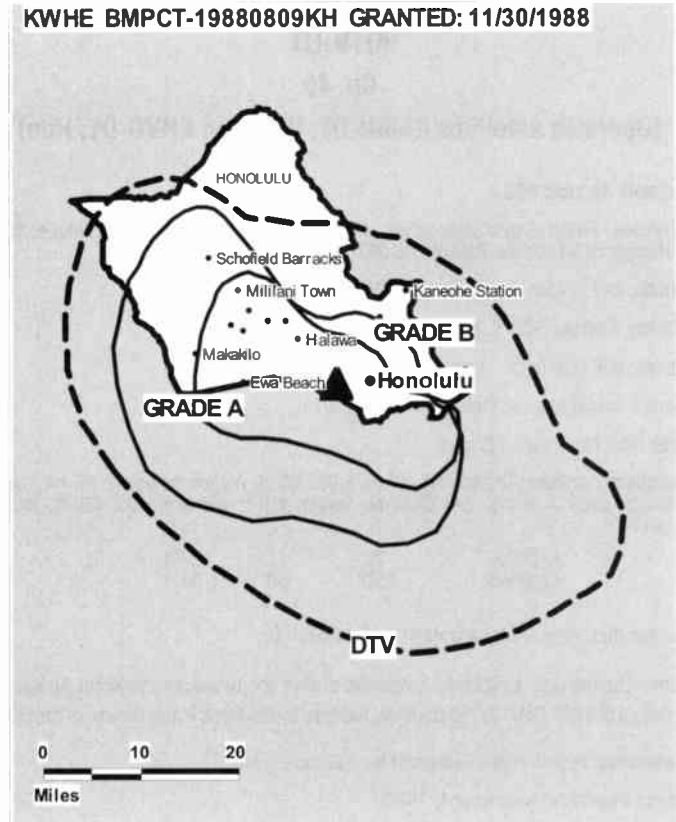
Personnel:

Tony Boquer, General Manager.

Michael Kemmerling, Engineering Director.

Ray Flores, Traffic Manager.

KWHE BMPCT-19880809KH GRANTED: 11/30/1988



© 2009 Warren Communications News

City of License: Honolulu. **Station DMA:** Honolulu, HI. **Rank:** 72.

Nielsen Data: Not available.

KWHE-DT
Ch. 31

Network Service: IND.

Licensee: LeSea Broadcasting of Hawaii Inc., 61300 S Ironwood Rd, South Bend, IN 46614-9019.

Studio: 1188 Bishop St., Suite 502, Honolulu, HI 96813.

Mailing Address: 1188 Bishop St., Suite 502, Honolulu, HI 96813.

Phone: 808-538-1414. **Fax:** 808-526-0326.

E-mail: tboquer@leseas.com

Web Site: <http://www.kwhe.com>

Technical Facilities: Channel No. 31 (572-578 MHz). Authorized power: 20.1-kw max. visual, aural. Antenna: 16-ft above av. terrain, 436-ft. above ground, 459-ft. above sea level.

Latitude	21°	18'	49"
Longitude	157°	51'	43"

Note: Latitude and longitude coordinates shown are based on the North American Datum of 1927 (NAD 27) as currently required by the Mass Media Bureau of the FCC.

Ownership: LeSea Broadcasting Corp. (Group Owner).

Began Operation: January 27, 2003. Standard Definition.

Represented (legal): Hardy, Carey, Chautin & Balkin LLP.

Personnel:

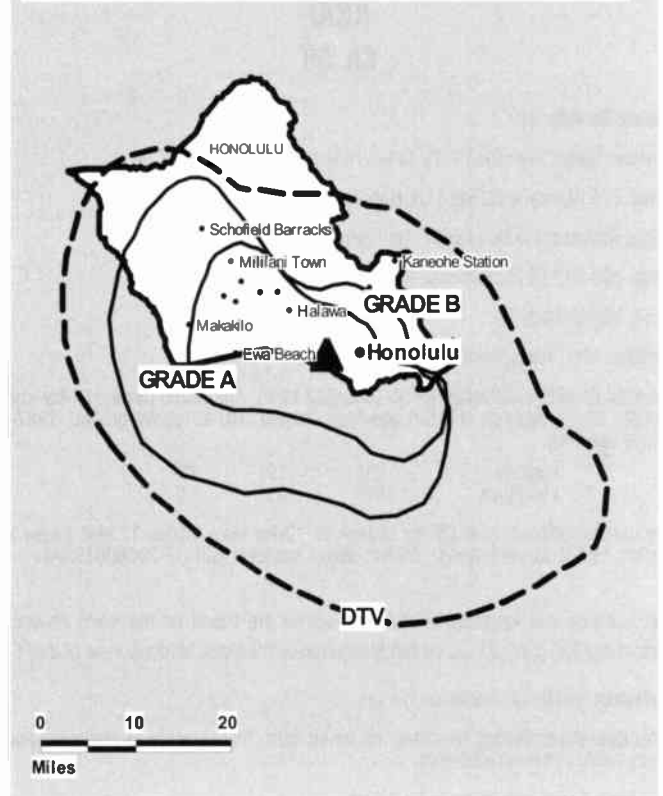
Tony Boquer, General Manager.

Michael Kemmerling, Engineering Director.

Ray Flores, Traffic Manager.

City of License: Honolulu. **Station DMA:** Honolulu, HI. **Rank:** 72.

KWHE-DT BMPCDT-20060511AAAY GRANTED: 6/26/2006



© 2009 Warren Communications News

Nielsen Data: Not available.

KKAI
Ch. 50

Network Service: IND.

Licensee: Kailua Television LLC, 111-A Helikili St., Kailua, HI 96734.

Studio: 875 Waimanu St, Ste 110, Honolulu, HI 96813.

Mailing Address: PO Box 15667, Honolulu, HI 96830.

Phone: 808-543-0925; 808-922-5300. **Fax:** 808-441-0092.

E-mail: info@kkai.tv

Web Site: http://www.kkai.tv/

Technical Facilities: Channel No. 50 (686-692 MHz). Authorized power: 19-kw max. visual, aural. Antenna: 1115-ft above av. terrain, 107-ft. above ground, 1287-ft. above sea level.

Latitude	21°	19'	23"
Longitude	157°	40'	53"

Requests modification of CP for change to 12-kw max. visual, 1224-ft above av. terrain, 107-ft. above ground, 1394-ft. above sea level; BPCDT-20080619AAF.

Note: Latitude and longitude coordinates shown are based on the North American Datum of 1927 (NAD 27) as currently required by the Mass Media Bureau of the FCC.

Ownership: Mokupuni Television Co. Inc.

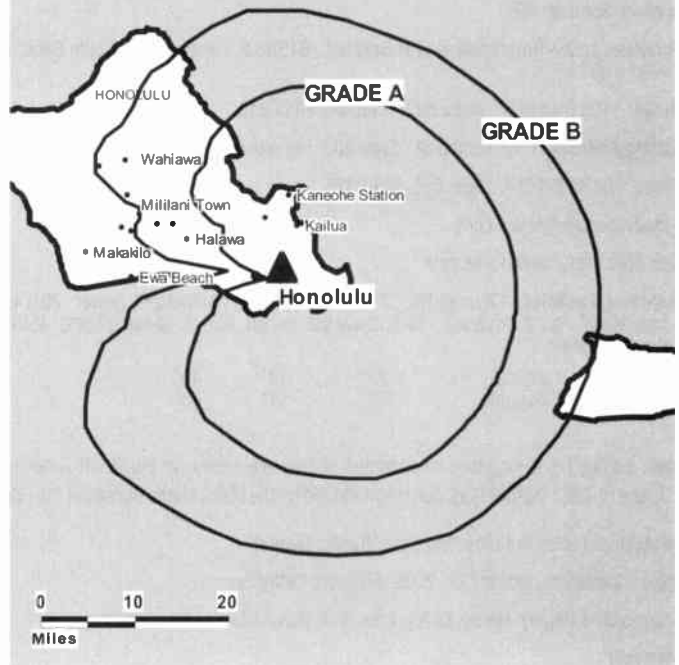
Began Operation: Station operating; no on-air date. Station plans to operate digitally on its analog channel allotment.

Represented (engineering): Smith & Fisher.

City of License: Kailua. **Station DMA:** Honolulu, HI. **Rank:** 72.

Nielsen Data: Not available.

KKAI BPCT-20040616ABK GRANTED: 1/28/2005



© 2009 Warren Communications News

Hawaii — Kailua Kona

KLEI
Ch. 6
(Satellite of KPXO-DT, Kaneohe)

Network Service: ION.

Licensee: Newport Broadcasting Co. Inc., PO Box 1708, Milton, WA 98354.

Studio: 875 Waimanu St, Ste 110, Kailua Kona, HI 96740.

Mailing Address: PO Box 8969, Kailua, HI 96830.

Phone: 206-299-4072. **Fax:** 206-299-4072.

E-mail: josephkoker@ionmedia.comc

Web Site: <http://www.ionmedia.com>

Technical Facilities: Channel No. 6 (82-88 MHz). Authorized power: 52.5-kw visual, 6.7-kw aural. Antenna: 2910-ft above av. terrain, 175-ft. above ground, 5775-ft. above sea level.

Latitude	19°	42'	56"
Longitude	155°	55'	00"

Holds CP for change to 8.3-kw visual, 2835-ft above av. terrain, 172-ft. above ground, 5492-ft. above sea level; lat. 19° 43' 16", long. 155° 55' 15", BPCT-20030207AAE.

Transmitter: 7.2-mi. NE of Kailua-Kona.

Note: Latitude and longitude coordinates shown are based on the North American Datum of 1927 (NAD 27) as currently required by the Mass Media Bureau of the FCC.

Ownership: Paul A. Tennyson.

Began Operation: May 1, 1988. Sale to Oceania Christian Church approved by FCC June 25, 2008, but not yet consummated. Sale to present owner by Oceania Broadcasting Network Inc. approved by FCC January 8, 2008. Sale to Oceania Broadcasting Network Inc. by Mount Wilson FM Broadcasters Inc. (previously Mauna Kea Broadcasting Co.) approved by FCC September 20, 1989.

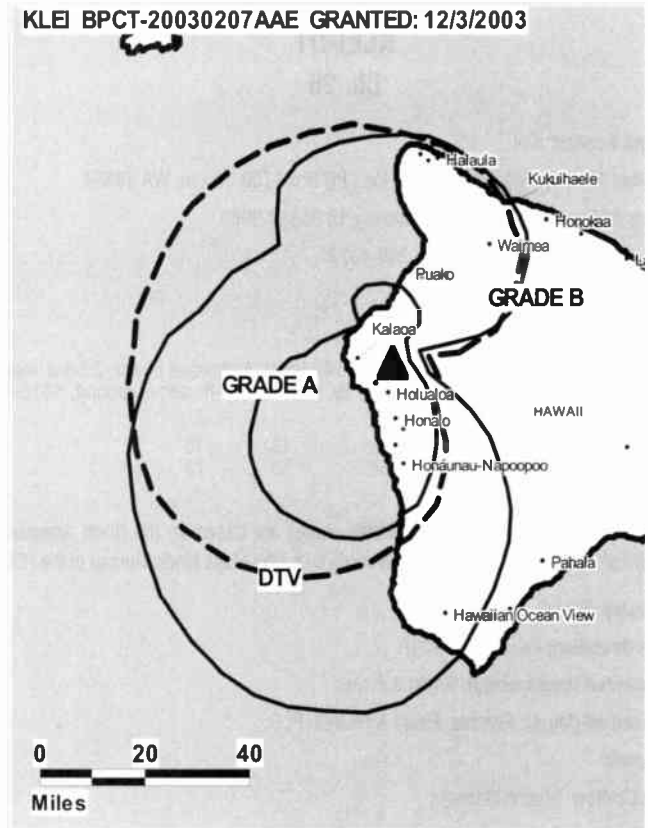
Represented (engineering): Smith & Fisher.

Represented (legal): Fletcher, Heald & Hildreth PLC.

Personnel:

Don Laidlaw, Station Manager.

KLEI BPCT-20030207AAE GRANTED: 12/3/2003



© 2009 Warren Communications News

Ken Wooley, Chief Engineer.

Chris Racine, Chief Operator.

Susan Simms, Office Manager.

City of License: Kailua Kona. Station DMA: Honolulu, HI. Rank: 72.

Nielsen Data: Not available.

KLEI-DT
Ch. 25

Network Service: ION.

Licensee: Newport Broadcasting Co. Inc., PO Box 1708, Milton, WA 98354.

Mailing Address: PO Box 8969, Honolulu, HI 96830-0969.

Phone: 206-299-4072. **Fax:** 206-299-4072.

E-mail: josephkoker@ionmedia.com

Web Site: <http://www.ionmedia.com>

Technical Facilities: Channel No. 25 (536-542 MHz). Authorized power: 2.5-kw max. visual, aural. Antenna: 2858-ft above av. terrain, 195-ft. above ground, 5516-ft. above sea level.

Latitude	19°	43'	16"
Longitude	155°	55'	15"

Note: Latitude and longitude coordinates shown are based on the North American Datum of 1927 (NAD 27) as currently required by the Mass Media Bureau of the FCC.

Ownership: Paul A. Tennyson.

Began Operation: February 2, 2007.

Represented (engineering): Smith & Fisher.

Represented (legal): Fletcher, Heald & Hildreth PLC.

Personnel:

Don Laidlaw, Station Manager.

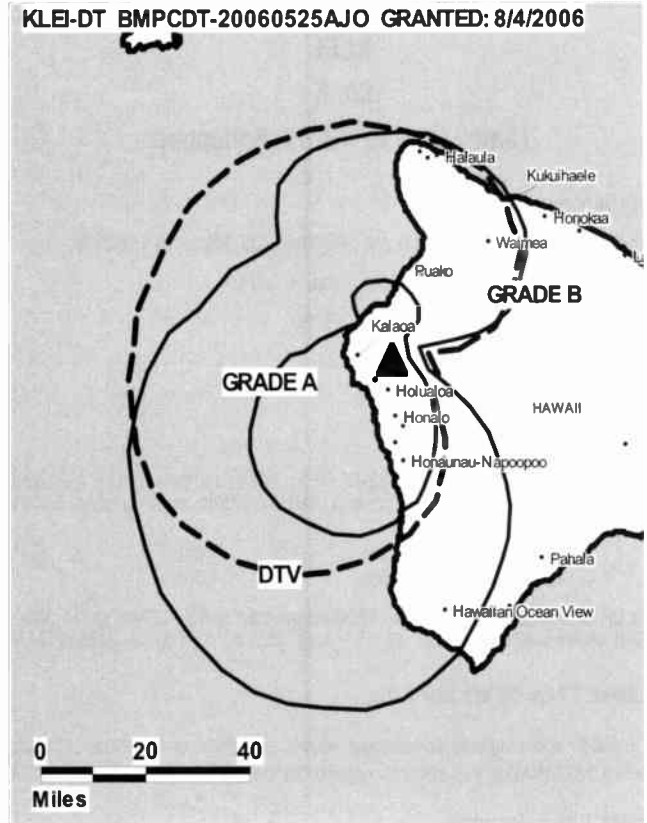
Ken Wooley, Chief Engineer.

Chris Racine, Chief Operator.

Susan Simms, Office Manager.

City of License: Kailua Kona. **Station DMA:** Honolulu, HI. **Rank:** 72.

KLEI-DT BMPCDT-20060525AJO GRANTED: 8/4/2006



© 2009 Warren Communications News

Nielsen Data: Not available.

KPXO
Ch. 66

Network Service: ION.

Licensee: Paxson Hawaii License Inc., 601 Clearwater Park Rd., West Palm Beach, FL 33401-6233.

Studio: 875 Waimanu St, Ste 630, Honolulu, HI 96813.

Mailing Address: 875 Waimanu St, Ste 630, Honolulu, HI 96813.

Phone: 808-591-1275. **Fax:** 808-591-1409.

E-mail: josephkoker@ionmedia.com

Web Site: http://www.ionmedia.com

Technical Facilities: Channel No. 66 (782-788 MHz). Authorized power: 96-kw max. visual, aural. Antenna: 2073-ft above av. terrain, 46-ft. above ground, 2484-ft. above sea level.

Latitude	21°	19'	49"
Longitude	157°	45'	24"

Transmitter: Wiliwilinui Ridge, 1.8-mi. SW of Waimanalo.

Digital Facilities: Channel No. 41 (632-638 MHz). Power: 34-kw max. visual, aural. Antenna: 2073-ft above av. terrain, 45-ft. above ground, 2485-ft. above sea level.

Latitude	21°	19'	49"
Longitude	157°	45'	24"

FCC Digital File Number: BMPCDT-20060406AAO. Granted: June 26, 2006.

Note: Latitude and longitude coordinates shown are based on the North American Datum of 1927 (NAD 27) as currently required by the Mass Media Bureau of the FCC.

Ownership: ION Media Networks Inc. (Group Owner).

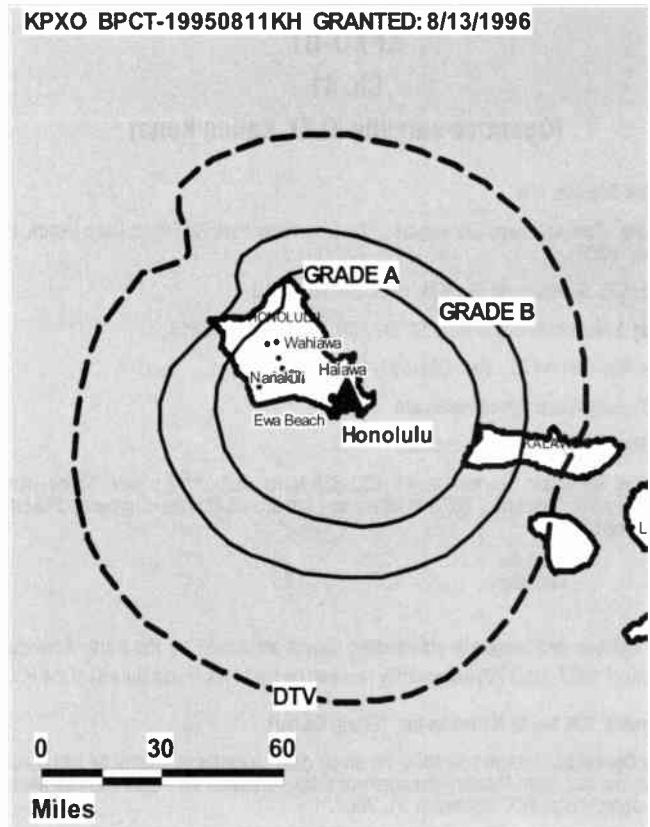
Began Operation: August 31, 1998. On July 25, 2007, station received permission from the FCC to end analog operations and operate in digital format only. FCC granted Special Temporary Authority December 19, 2006 for station to remain dark following an earthquake; digital station remains on-air. Paxson Communications Corp. became ION Media Networks Inc. on June 26, 2006. Sale to Paxson Communications Corp. from Dove Broadcasting Co. approved by FCC August 12, 1998.

Represented (legal): Dow Lohnes PLLC.

Represented (engineering): du Treil, Lundin & Rackley Inc.

Personnel:

KPXO BPCT-19950811KH GRANTED: 8/13/1996



© 2009 Warren Communications News

Jeffrey Maguire, Station Operation Manager.

Richard Grissom, Chief Engineer.

Michael Minton, Master Control Operator.

Rates: On request.

City of License: Kaneohe. **Station OMA:** Honolulu, HI. **Rank:** 72.

Nielsen Data: Not available.

KPXO-DT

Ch. 41

(Operates satellite KLEI, Kailua Kona)

Network Service: ION.

Licensee: Paxson Hawaii License Inc., 601 Clearwater Park Rd., West Palm Beach, FL 33401-6233.

Studio: 875 Waimanu St, Ste 631, Honolulu, HI 96813.

Mailing Address: 875 Waimanu St, Ste 630, Honolulu, HI 96813.

Phone: 808-591-1275. **Fax:** 808-591-1409.

E-mail: josephkoker@ionmedia.com

Web Site: http://www.ionmedia.com

Technical Facilities: Channel No. 41 (632-638 MHz). Authorized power: 34-kw max. visual, aural. Antenna: 2073-ft above av. terrain, 45-ft. above ground, 2485-ft. above sea level.

Latitude	21°	19'	49"
Longitude	157°	45'	24"

Note: Latitude and longitude coordinates shown are based on the North American Datum of 1927 (NAD 27) as currently required by the Mass Media Bureau of the FCC.

Ownership: IDN Media Networks Inc. (Group Dwner).

Began Operation: Station operating; no on-air date. Transfer of control by ION Media Networks Inc. from Paxson Management Corp. & Lowell W. Paxson to CIG Media LLC approved by FCC December 31, 2007.

Represented (legal): Dow Lohnes PLLC.

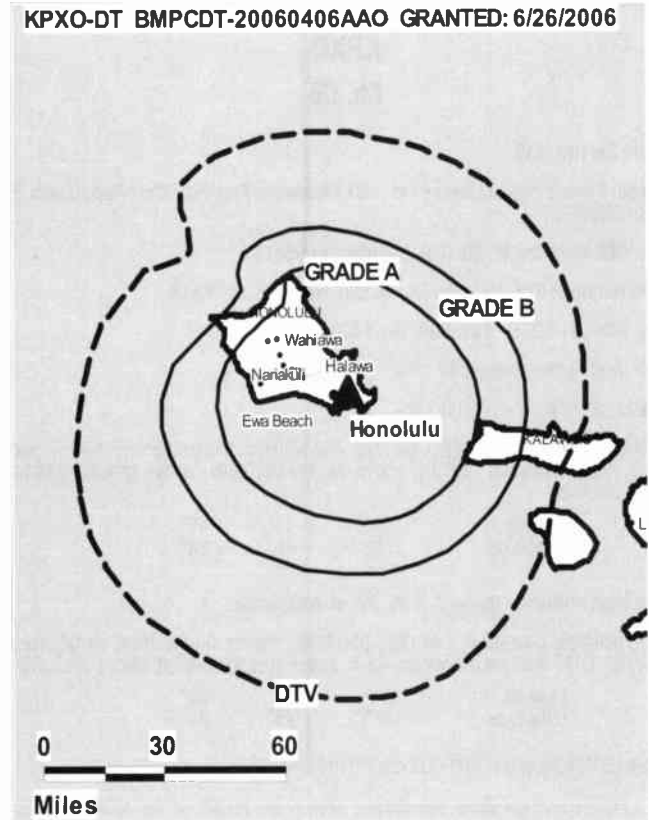
Personnel:

Jeffrey Maguire, Station Operations Manager.

Richard Grissom, Chief Engineer.

Michael Minton, Master Control Operator.

KPXO-DT BMPCDT-20060406AAO GRANTED: 6/26/2006



City of License: Kaneohe. **Station DMA:** Honolulu, HI. **Rank:** 72.

Nielsen Data: Not available.

KAI-TV
Ch. 7
(Satellite of KHON-TV, Honolulu)

Network Service: FOX.

Licensee: NVT Hawaii Licensee LLC, 3500 Lenox Rd, Ste 640, Atlanta, GA 30326.

Studio: 88 Piikoi St, Honolulu, HI 96814.

Mailing Address: 88 Piikoi St, Honolulu, HI 96814.

Phone: 808-591-2222. **Fax:** 808-591-9085.

E-mail: news@khon2.com

Web Site: http://www.khon2.com

Technical Facilities: Channel No. 7 (174-180 MHz). Authorized power: 29.8-kw visual, 5.89-kw aural. Antenna: 5940-ft above av. terrain, 75-ft. above ground, 10025-ft. above sea level.

Latitude 20° 42' 41.6"
 Longitude 156° 15' 26.7"

Transmitter: Mount Haleakala, Maui.

Digital Facilities: Channel No. 36 (602-608 MHz). Power: 50-kw max. visual. Antenna: 5935-ft above av. terrain, 49-ft. above ground, 10000-ft. above sea level.

Latitude 20° 42' 41"
 Longitude 156° 15' 26"

FCC Digital File Number: BPCDT-19991101AEI. Granted: March 17, 2000.

Note: Latitude and longitude coordinates shown are based on the North American Datum of 1927 (NAD 27) as currently required by the Mass Media Bureau of the FCC.

Multichannel TV Sound: Stereo only.

Ownership: New Vision Television LLC (Group Owner).

Began Operation: November 19, 1958. Sale to present owner by Montecito Broadcast Group LLC approved by FCC October 30, 2007. Sale to Montecito Broadcast Group LLC by Emmis Communications Corp. approved by FCC December 19, 2005.

Represented (legal): Wiley Rein LLP.

Represented (sales): Petry Television Inc.

Personnel:

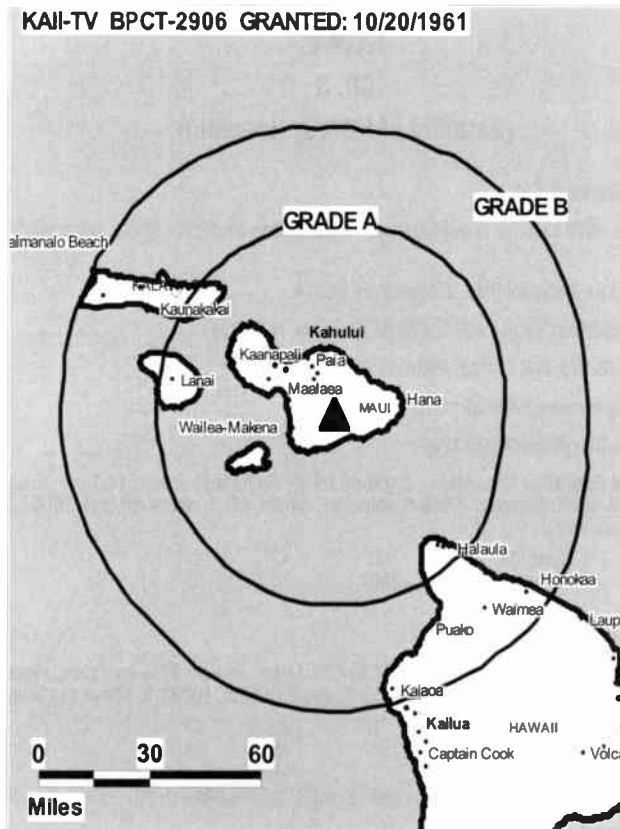
Joel McNamara, General Manager.

Susie Hearst, General Sales Manager.

Kenny Elcock, Engineering Director.

City of License: Wailuku. **Station DMA:** Honolulu, HI. **Rank:** 72.

KAI-TV BPCT-2906 GRANTED: 10/20/1961



© 2009 Warren Communications News

Circulation © 2008 Nielsen. Coverage based on Nielsen study.

GrandTotal	Cable TV Households	Non-cable TV Households	Total TV Households
Estimated Station Totals *	0	18,550	18,550
Average Weekly Circulation (2008)	0	2,700	2,700
Average Daily Circulation (2008)		269	

Station DMA Total	Cable TV Households	Non-cable TV Households	Total TV Households
Estimated Station Totals *	0	18,550	18,550
Average Weekly Circulation (2008)	0	2,700	2,700
Average Daily Circulation (2008)		269	

*Estimated station totals are sums of the Nielsen TV and Cable TV household estimates for each county in which the station registers viewing of more than 5% as per the Nielsen Survey Methods.

KGMV
Ch. 3
(Satellite of KGMB, Honolulu)

Network Service: CBS.

Licensee: HITV License Subsidiary Inc., 1100 Wilson Blvd., Ste 3000, Arlington, VA 22209.

Studio: 1534 Kapiolani Blvd., Honolulu, HI 96814.

Mailing Address: 1534 Kapiolani Blvd., Honolulu, HI 96814.

Phone: 808-973-5462. **Fax:** 808-941-8153.

E-mail: kgmbnews@kgmb9.com

Web Site: http://www.kgmb.com

Technical Facilities: Channel No. 3 (60-66 MHz). Authorized power: 14.1-kw visual, 2.69-kw aural. Antenna: 5950-ft above av. terrain, 60-ft. above ground, 10054-ft. above sea level.

Latitude 20° 42' 41"
 Longitude 156° 15' 35"

Transmitter: Mount Haleakala, Maui.

Digital Facilities: Channel No. 24 (530-536 MHz). Power: 72.4-kw max. visual. Antenna: 5951-ft above av. terrain, 38-ft. above ground, 10021-ft. above sea level.

Latitude 20° 42' 41"
 Longitude 156° 15' 35"

FCC Digital File Number: BPCDT-19991029AFG. Granted: March 30, 2000.

Note: Latitude and longitude coordinates shown are based on the North American Datum of 1927 (NAD 27) as currently required by the Mass Media Bureau of the FCC.

Ownership: MCG Capital Corp. (Group Owner).

Began Operation: April 24, 1955. Sale to present owner by Emmis Communications Corp. approved by FCC May 25, 2007. Sale to Emmis Communications Corp. by Lee Enterprises Inc. approved by FCC September 27, 2000. Sale to Lee Enterprises Inc. by Heftel Broadcasting approved by FCC September 10, 1985. Previous sale by John S. Young approved by FCC March 7, 1974. Sale to Young by Pacific Broadcasting (Glasman interests) after they took over all properties from Honolulu Star-Bulletin approved by FCC May 5, 1965. Due to environmental conflicts, analog operations will cease September 2008.

Represented (legal): Dow Lohnes PLLC.

Represented (sales): Katz Media Group.

Personnel:

Linda Moss, General Sales Manager.

Cindy Huwitt, National Sales Manager.

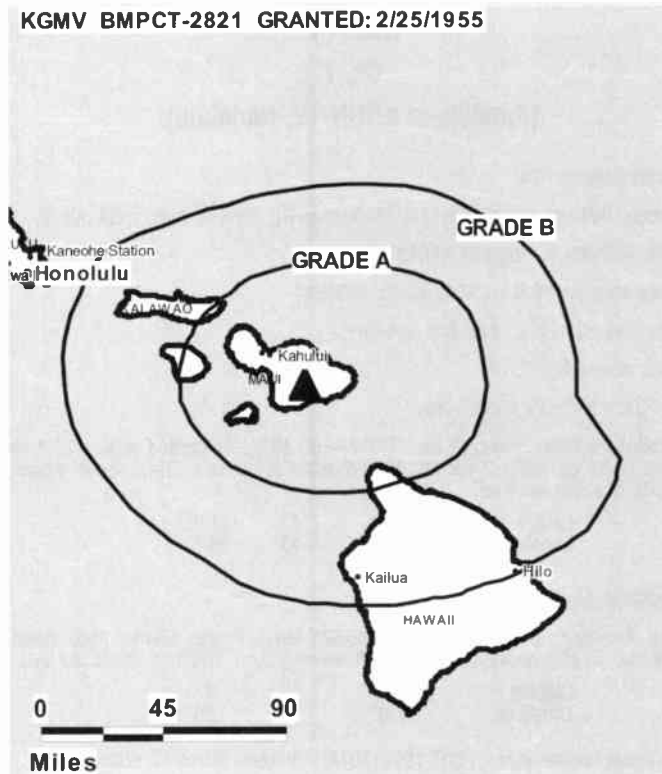
Tauna Lange, News Director.

Doug Garlinger, Chief Engineer.

Mary Krakow, Business Manager.

Linda Brock, Promotion Manager.

KGMV BMPCT-2821 GRANTED: 2/25/1955



© 2009 Warren Communications News

Nick Carter, Production Manager.

Audrey Watson, Traffic Manager.

Brenda Salgado, Assignment Editor.

City of License: Wailuku. **Station DMA:** Honolulu, HI. **Rank:** 72.

Circulation © 2008 Nielsen. Coverage based on Nielsen study.

GrandTotal	Cable TV Households	Non-cable TV Households	Total TV Households
Estimated Station Totals *	0	18,550	18,550
Average Weekly Circulation (2008)	0	2,362	2,362
Average Daily Circulation (2008)		207	207

Station DMA Total	Cable TV Households	Non-cable TV Households	Total TV Households
Estimated Station Totals *	0	18,550	18,550
Average Weekly Circulation (2008)	0	2,362	2,362
Average Daily Circulation (2008)		207	207

*Estimated station totals are sums of the Nielsen TV and Cable TV household estimates for each county in which the station registers viewing of more than 5% as per the Nielsen Survey Methods.

KMAU
Ch. 12
(Satellite of KITV, Honolulu)

Network Service: ABC.

Licensee: Hearst-Argyle Stations Inc., PO Box 1800, c/o Brooks, Pierce, McLendon, Humphrey & Leonard, Raleigh, NC 27602.

Studio: 801 S King St, Honolulu, HI 96813.

Mailing Address: 801 S King St, Honolulu, HI 96813.

Phone: 808-535-0400. **Fax:** 808-536-8777.

E-mail: management@thehawaiichannel.com

Web Site: http://www.kitv.com

Technical Facilities: Channel No. 12 (204-210 MHz). Authorized power: 30-kw visual, 4.36-kw aural. Antenna: 6000-ft above av. terrain, 100-ft. above ground, 10000-ft. above sea level.

Latitude 20° 42' 43"
 Longitude 156° 15' 26"

Requests CP for change to 51-kw visual, 2451-ft above av. terrain, 161-ft. above ground, 4626-ft. above sea level; lat. 20° 39' 37", long. 156° 21' 46", BPCT-20070416ADB.

Transmitter: Haleakala Crater.

Note: Latitude and longitude coordinates shown are based on the North American Datum of 1927 (NAD 27) as currently required by the Mass Media Bureau of the FCC.

Satellite Earth Station: Transmitter Larcen; Andrew, .

Ownership: Hearst-Argyle Television Inc. (Group Owner).

Began Operation: December 4, 1955. Sale to Shamrock Broadcasting by Maui Publishing Co. Ltd. approved by FCC March 27, 1978. Shamrock sold to Tak Communications January 27, 1987 (Television Digest, Vol. 26:46). Assignment of license to Michael Eskridge, operating agent, approved by FCC January 27, 1993. Transfer of control to Sharad Tak approved August 19, 1994. Sale to Argyle Television Inc. approved by FCC April 20, 1995. Merger with Hearst Corp. approved by FCC June 2, 1997 (Vol. 37:13, 35).

Represented (legal): Brooks, Pierce, McLendon, Humphrey & Leonard LLP.

Personnel:

Michael A. Rosenberg, President & General Manager.

William Gaeth, Vice President & General Sales Manager.

Marty Schlesinger, Promotion & Creative Services Director.

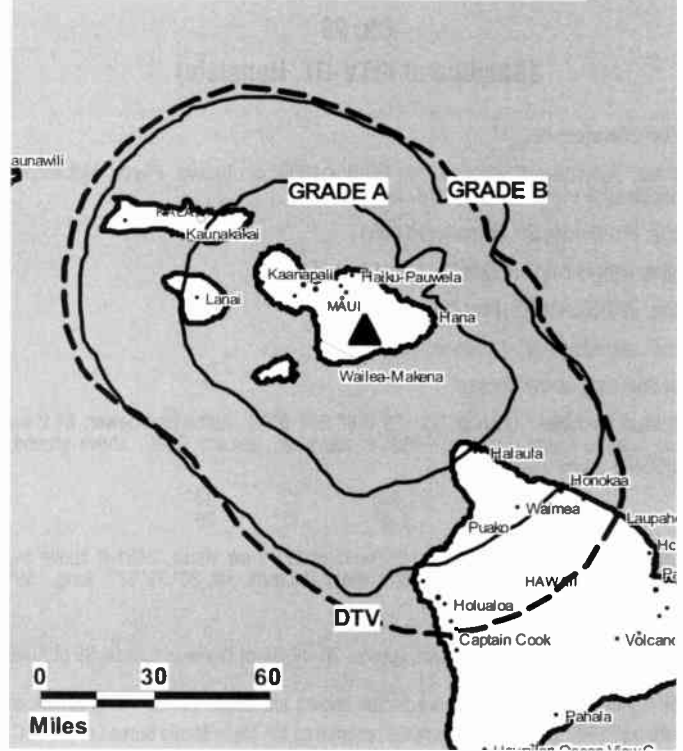
John Wray, Production Manager.

Rodney Shimabukuro, Chief Engineer.

Russell Elwell, Local Sales Manager & Marketing Director.

Tod Pritchard, News Director.

KMAU BMPCT-19960628KW GRANTED: 1/29/1997



© 2009 Warren Communications News

Ron Chung, Business Manager.

Tracy Kelihoomalua, Program Director.

City of License: Wailuku. **Station DMA:** Honolulu, HI. **Rank:** 72.

Circulation © 2008 Nielsen. Coverage based on Nielsen study.

GrandTotal	Cable	Non-cable	Total
	TV Households	TV Households	TV Households
Estimated Station Totals *	0	18,550	18,550
Average Weekly Circulation (2008)	0	2,697	2,697
Average Daily Circulation (2008)			202
Station DMA Total	Cable	Non-cable	Total
	TV Households	TV Households	TV Households
Estimated Station Totals *	0	18,550	18,550
Average Weekly Circulation (2008)	0	2,697	2,697
Average Daily Circulation (2008)			202

*Estimated station totals are sums of the Nielsen TV and Cable TV household estimates for each county in which the station registers viewing of more than 5% as per the Nielsen Survey Methods.

KMAU-DT
Ch. 29
(Satellite of KITV-DT, Honolulu)

Network Service: ABC.

Grantee: Hearst-Argyle Stations Inc., PD Box 1800, c/o Brooks, Pierce, McLendon, Humphrey & Leonard, Raleigh, NC 27602.

Studio: 801 S. King St., Honolulu, HI 96813.

Mailing Address: 801 S. King St., Honolulu, HI 96813.

Phone: 808-535-0400. **Fax:** 808-536-8777.

E-mail: management@thehawaiiichannel.com

Web Site: http://www.kitv.com

Technical Facilities: Channel No. 29 (560-566 MHz). Authorized power: 51.2-kw max. visual, aural. Antenna: 5805-ft above av. terrain, 79-ft. above ground, 10004-ft. above sea level.

Latitude	20°	42'	43"
Longitude	156°	15'	26"

Requests CP for change to channel number 12, 9-kw visual, 2451-ft above av. terrain, 161-ft. above ground, 4626-ft. above sea level; lat. 20° 39' 37", long. 156° 21' 46", BPCDT-20080528AAW.

Transmitter: Atop Mount Haleakala, approx. 20-mi. SE of Wailuku, 5.6-mi. SE of Kula.

Note: Latitude and longitude coordinates shown are based on the North American Datum of 1927 (NAD 27) as currently required by the Mass Media Bureau of the FCC.

Ownership: Hearst-Argyle Television Inc. (Group Owner).

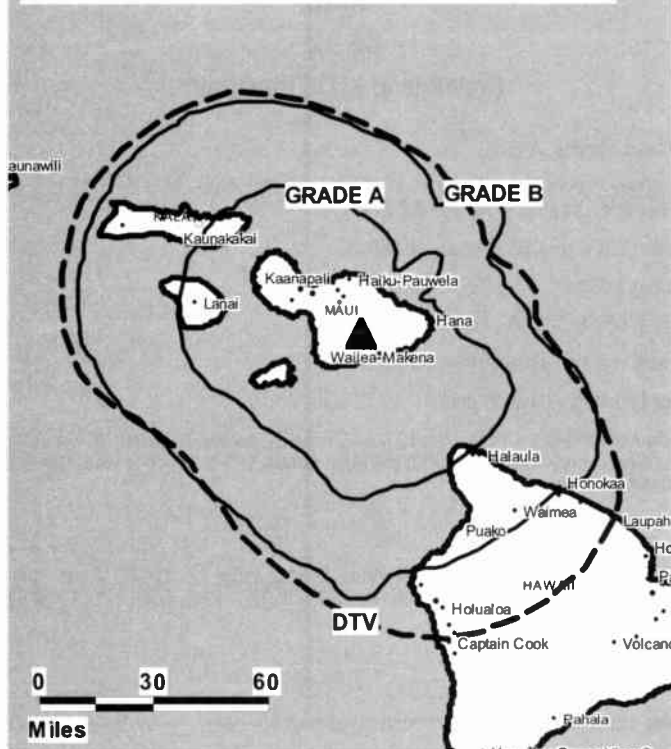
Began Operation: Station operating; no on-air date. Station plans to operate digitally on its analog allotment.

Represented (legal): Brooks, Pierce, McLendon, Humphrey & Leonard LLP.

Personnel:

- Michael A. Rosenberg**, President & General Manager.
- William Gaeth**, Vice President & General Sales Manager.
- Marty Schlesinger**, Promotion & Creative Services Director.
- John Wray**, Production Manager.
- Rodney Shimabukuro**, Chief Engineer.

KMAU-DT BPCDT-19970808KF GRANTED: 10/21/1997



© 2009 Warren Communications News

Russell Elwell, Local Sales Manager & Marketing Director.

Tod Pritchard, News Director.

Ron Chung, Business Manager.

Tracy Keliioomalu, Program Director.

City of License: Wailuku. **Station DMA:** Honolulu, HI. **Rank:** 72.

Nielsen Data: Not available.

KOGG
Ch. 15
(Satellite of KHNL, Honolulu)

Network Service: NBC.

Licensee: KHNL/KFVE License Subsidiary LLC, 201 Monroe St., RSA Tower, 20th Floor, Montgomery, AL 36104.

Studio: 315 Sand Island Access Rd., Honolulu, HI 96819.

Mailing Address: 150-B Puuhale Rd., Honolulu, HI 96819.

Phone: 808-847-3246. Fax: 808-845-3616.

E-mail: news8@khnl.com

Web Site: http://www.khnl.com

Technical Facilities: Channel No. 15 (476-482 MHz). Authorized power: 759-kw max. visual, 75.9-kw aural. Antenna: 5653-ft above av. terrain, 59-ft. above ground, 9751-ft. above sea level.

Latitude 20° 42' 34"
 Longitude 156° 15' 54"

Transmitter: Mount Haleakala, approx. 19.9-mi. SE of Wailuku.

Digital Facilities: Channel No. 16 (482-488 MHz). Power: 50-kw max. visual, aural. Antenna: 2684-ft above av. terrain, 183-ft. above ground, 4658-ft. above sea level.

Latitude 20° 39' 37"
 Longitude 156° 21' 46"

FCC Digital File Number: BMPCDT-20061206AAH. Granted: October 11, 2007.

Note: Latitude and longitude coordinates shown are based on the North American Datum of 1927 (NAD 27) as currently required by the Mass Media Bureau of the FCC.

Ownership: Raycom Media Inc. (Group Owner).

Began Operation: August 22, 1989. Sale to Belo Corp. from Providence Journal Broadcasting Corp. approved by FCC February 28, 1997. Sale to present owner from Belo Corp. approved by FCC September 2, 1999.

Represented (legal): Covington & Burling.

Personnel:

John L. Fink, General Manager.

Jason Hagiware, General Sales Manager.

Sharon Billingsley, Local Sales Manager.

Chad Kagawa, National Sales Manager.

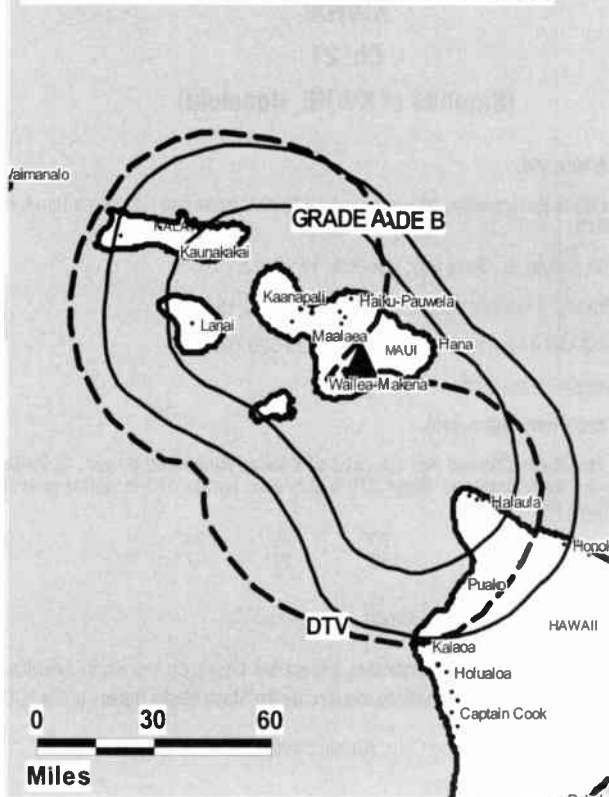
Dan Dennison, News Director.

Keith Aotaki, Engineering Director.

Brian Kam, Controller.

Daniel Schmidt, Program Director.

KOGG BMPCT-19880826KJ GRANTED: 12/21/1988



© 2009 Warren Communications News

Faye Yorck, Marketing Director.

City of License: Wailuku. Station DMA: Honolulu, HI. Rank: 72.

Circulation © 2008 Nielsen. Coverage based on Nielsen study.

GrandTotal	Cable TV Households	Non-cable TV Households	Total TV Households
Estimated Station Totals *	0	5,890	5,890
Average Weekly Circulation (2008)	0	583	583
Average Daily Circulation (2008)			24

Station OMA Total	Cable TV Households	Non-cable TV Households	Total TV Households
Estimated Station Totals *	0	5,890	5,890
Average Weekly Circulation (2008)	0	583	583
Average Daily Circulation (2008)			24

*Estimated station totals are sums of the Nielsen TV and Cable TV household estimates for each county in which the station registers viewing of more than 5% as per the Nielsen Survey Methods.

KWHM
Ch. 21
(Satellite of KWHE, Honolulu)

Network Service: IND.

Licensee: LeSea Broadcasting of Hawaii Inc., 61300 S Ironwood Rd, South Bend, IN 46614-9019.

Studio: 1188 Bishop St., Suite 502, Honolulu, HI 96813.

Mailing Address: 1188 Bishop St., Suite 502, Honolulu, HI 96813.

Phone: 808-538-1414; 219-291-8200. **Fax:** 808-526-0326.

E-mail: tboquer@leseas.com

Web Site: <http://www.kwhe.com>

Technical Facilities: Channel No. 21 (512-518 MHz). Authorized power: 12.25-kw max. visual, aural. Antenna: Minus 370-ft above av. terrain, 171-ft. above ground, 292-ft. above sea level.

Latitude	20°	49'	24"
Longitude	156°	27'	27"

Transmitter: Behind old Puunene Airport.

Note: Latitude and longitude coordinates shown are based on the North American Datum of 1927 (NAD 27) as currently required by the Mass Media Bureau of the FCC.

Ownership: LeSea Broadcasting Corp. (Group Owner).

Began Operation: June 15, 1993.

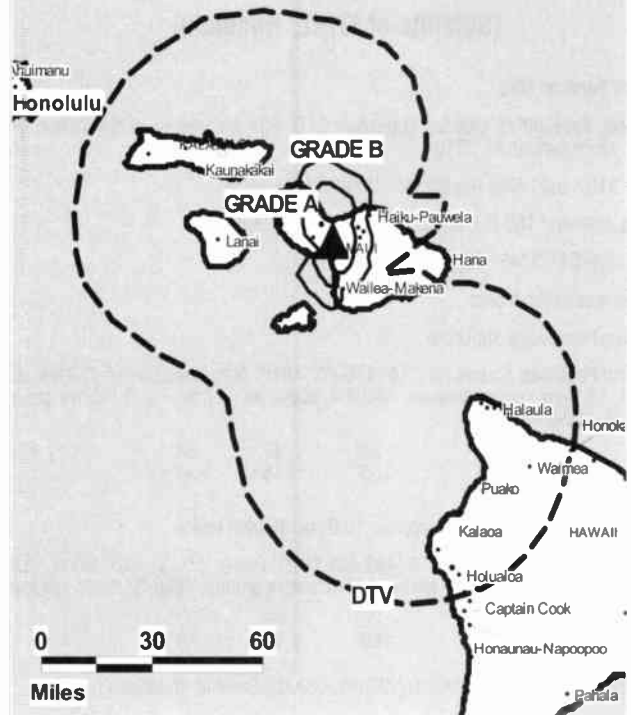
Personnel:

Tony Boquer, General Manager.

Michael Kemmerling, Engineering Director.

Ray Flores, Traffic Manager.

KWHM BPET-19990922ABB GRANTED: 2/11/2000



© 2009 Warren Communications News

City of License: Wailuku. **Station DMA:** Honolulu, HI. **Rank:** 72.

Nielsen Data: Not available.

KWHM-DT
Ch. 45

Network Service: IND.

Grantee: LeSea Broadcasting of Hawaii Inc., 61300 S Ironwood Rd, South Bend, IN 46614-9019.

Studio: 1188 Bishop St., Suite 502, Honolulu, HI 96813.

Mailing Address: 1188 Bishop St., Suite 502, Honolulu, HI 96813.

Phone: 808-538-1414; 219-291-8200. **Fax:** 808-526-0326.

E-mail: tboquer@lesea.com

Web Site: <http://www.kwhe.com>

Technical Facilities: Channel No. 45 (656-662 MHz). Authorized power: 87-kw max. visual, aural. Antenna: 4258-ft above av. terrain, 171-ft. above ground, 7510-ft. above sea level.

Latitude	20°	40'	58"
Longitude	156°	19'	07"

Requests CP for change to channel number 21, 40.7-kw max. visual, 2421-ft above av. terrain, 131-ft. above ground, 4596-ft. above sea level; lat. 20° 39' 37", long. 156° 21' 46", BPCDT-20080411ABY.

Note: Latitude and longitude coordinates shown are based on the North American Datum of 1927 (NAD 27) as currently required by the Mass Media Bureau of the FCC.

Ownership: LeSea Broadcasting Corp. (Group Owner).

Began Operation: December 31, 2002. Station plans to operate digitally on its analog channel allotment.

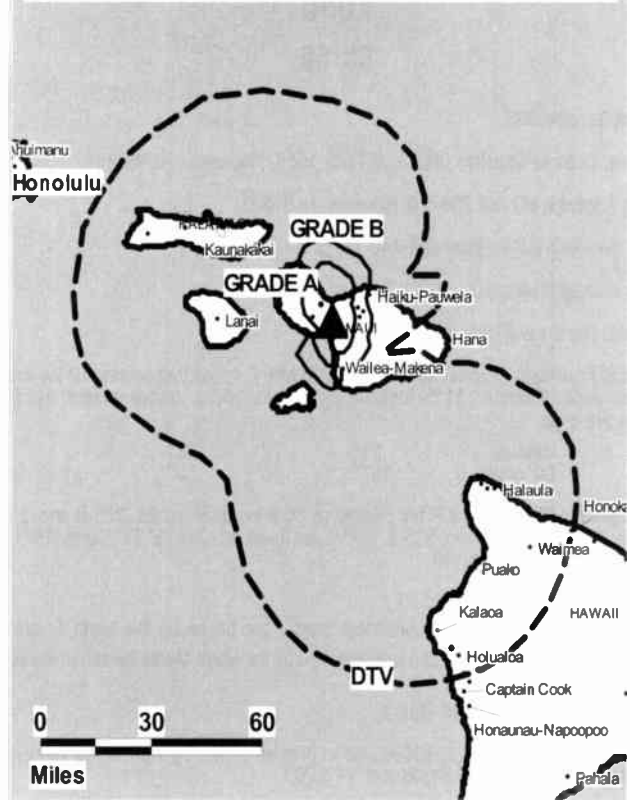
Personnel:

Tony Boquer, General Manager.

Michael Kemmerling, Chief Engineer.

Ray Flores, Traffic Manager.

KWHM-DT BPCDT-20030102AAR GRANTED: 2/10/2003



© 2009 Warren Communications News

City of License: Wailuku. **Station DMA:** Honolulu, HI. **Rank:** 72.

Nielsen Data: Not available.

KUPU
Ch. 56

Network Service: IND.

Licensee: Oceania Christian Church, PO Box 15667, Honolulu, HI 96830.

Mailing Address: PO Box 235770, Honolulu, HI 96823.

Phone: 808-943-0007. **Fax:** 808-440-1375.

E-mail: manager@kupu.tv

Web Site: <http://www.kupu.tv/>

Technical Facilities: Channel No. 56 (722-728 MHz). Authorized power: 19-kw max. visual, aural. Antenna: 1115-ft above av. terrain, 107-ft. above ground, 1287-ft. above sea level.

Latitude	21°	19'	23"
Longitude	157°	40'	53"

Requests modification of CP for change to 30.9-kw max. visual, 226-ft above av. terrain, 69-ft. above ground, 535-ft. above sea level; lat. 21° 25' 31", long. 157° 45' 37", BMPCT-20061215AAU.

Note: Latitude and longitude coordinates shown are based on the North American Datum of 1927 (NAD 27) as currently required by the Mass Media Bureau of the FCC.

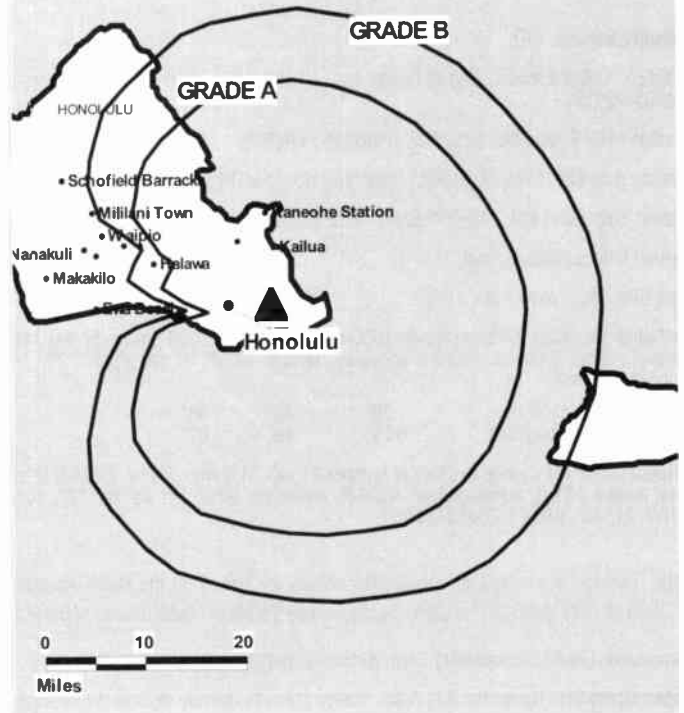
Ownership: Oceania Christian Church.

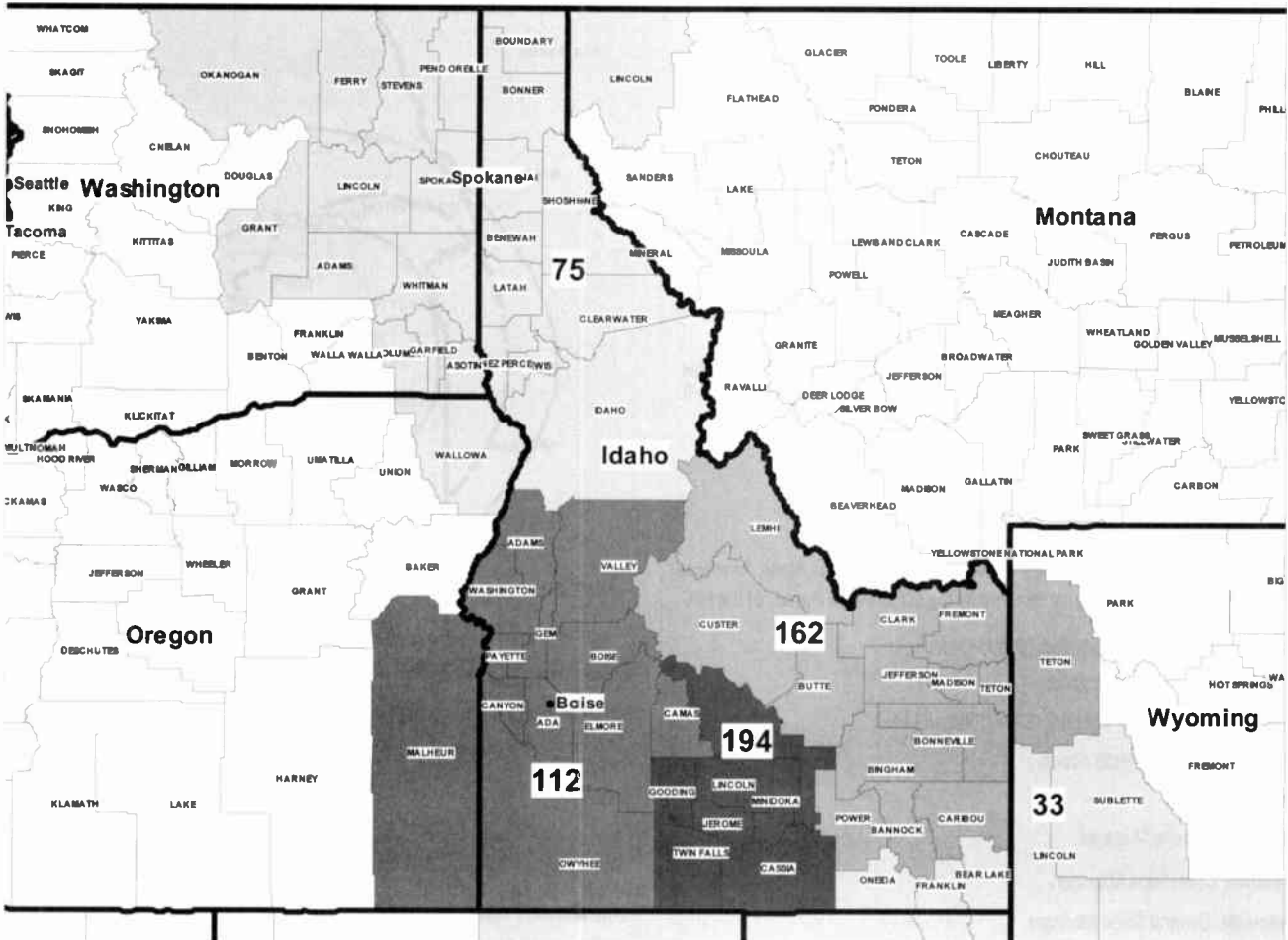
Began Operation: October 1, 2003. Sale to present owner by Waimanalo Television Partners approved by FCC September 14, 2006.

City of License: Waimanalo. **Station DMA:** Honolulu, HI. **Rank:** 72.

Nielsen Data: Not available.

KUPU BPCT-20040415ADQ GRANTED: 1/28/2005





© 2009 Warren Communications News

MARKET	NIELSEN DMA TV HOUSEHOLDS	RANK	MARKET AREA COMMERCIAL STATIONS
Salt Lake City, UT	919,390	33	KCBU-DT (3); KCSG (4); KCSG-DT (14); KENV (10); KGWR-TV (13); KJZZ-DT (46); KJZZ-TV (14); KPNZ (24); KSL-DT (38); KSL-TV (5); KSTU (13); KSTU-DT (28); KTMW (20); KTVX (4); KTVX-DT (40); KUCW (30); KUCW-DT (48); KUPX (16); KUPX-DT (28); KUSG (12); KUSG-DT (9); KUTF (12); KUTH (32); KUTV (2); KUTV-DT (34)
Spokane, WA	416,630	75	KAYU-DT (30); KAYU-TV (28); KGPX (34); KHQ-DT (15); KHQ-TV (6); KLEW-DT (32); KLEW-TV (3); KQUP (24); KREM-DT (20); KREM-TV (2); KSKN (22); KSKN-DT (36); KXLY-DT (13); KXLY-TV (4)
Boise, ID	262,290	112	KBCI-DT (28); KBCI-TV (2); KIVI (6); KIVI-DT (24); KKJB (39); KNIN-DT (10); KNIN-TV (9); KTRV-DT (13); KTRV-TV (12); KTVB (7); KTVB-DT (26)
Idaho Falls-Pocatello, ID-Jackson, WY	124,220	162	KBEO (11); KFXP (31); KIDK (3); KIDK-DT (36); KIFI-DT (9); KIFI-TV (8); KJWY (2); KPFI (15); KPVI (6); KPVI-DT (23)
Twin Falls, ID	63,540	194	KIDA (5); KMVT (11); KMVT-DT (16); KXTF (35); KXTF-DT (34)

Idaho Digital Station Totals as of October 1, 2008

	VHF	UHF	TOTAL
Commercial Television	3	8	11
Educational Television	1	4	5
	4	12	16

Idaho Analog Station Totals as of October 1, 2008

	VHF	UHF	TOTAL
Commercial Television	11	4	15
Educational Television	3	3	6
	14	7	21

KBCI-DT

Ch. 28

Network Service: CBS.

Licensee: Fisher Broadcasting-Idaho TV LLC, 100 4th Ave N, Ste 510, Seattle, WA 98109.

Studio: 140 N 16th St, Boise, ID 83702.

Mailing Address: 140 N 16th St, Boise, ID 83707.

Phone: 208-472-2222. **Fax:** 208-472-2210.

E-mail: tinam@kbcitv.com

Web Site: <http://www.2news.tv>

Technical Facilities: Channel No. 28 (554-560 MHz). Authorized power: 89-kw max. visual, aural. Antenna: 2815-ft above av. terrain, 307-ft. above ground, 7173-ft. above sea level.

Latitude	43°	45'	21"
Longitude	116°	05'	54"

Transmitter: Deer Point Peak, Shafer Butte.

Note: Latitude and longitude coordinates shown are based on the North American Datum of 1927 (NAD 27) as currently required by the Mass Media Bureau of the FCC.

Ownership: Fisher Communications Inc. (Group Owner).

Began Operation: September 20, 2001.

Represented (legal): Pillsbury Winthrop Shaw Pittman LLP.

Represented (sales): Katz Media Group.

Personnel:

Larry Robertrs, General Manager.

Jeffrey Bishop, Operations Manager.

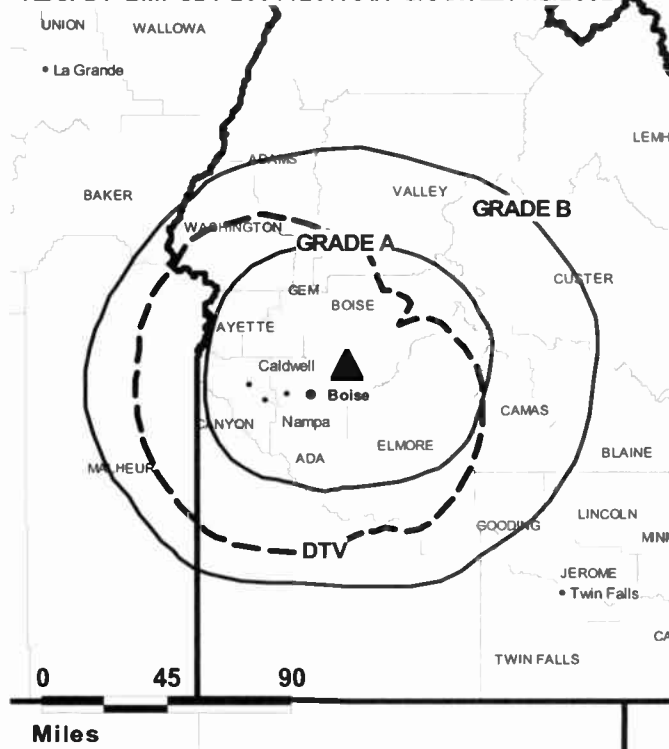
Larry Polowski, General Sales Manager.

Kym Pratt, Local Sales Manager.

Yvonne Simons, News Director.

Lee Williams, Chief Engineer.

KBCI-DT BMPCDT-20011207AAR GRANTED: 1/2/2002



© 2009 Warren Communications News

Steve Ringer, Business Manager.

Tina Morris, Program Manager.

Carrie Melton, Traffic Manager.

City of License: Boise. **Station DMA:** Boise, ID. **Rank:** 112.

Nielsen Data: Not available.

KBCI-TV
Ch. 2

Network Service: CBS.

Licensee: Fisher Broadcasting-Idaho TV LLC, 100 4th Ave N, Ste 510, Seattle, WA 98109.

Studio: 140 N 16th St, Boise, ID 83702.

Mailing Address: 140 N 16th St, Boise, ID 83702.

Phone: 208-472-2222. **Fax:** 208-472-2210.

E-mail: tinam@kbcitv.com

Web Site: <http://www.2news.tv>

Technical Facilities: Channel No. 2 (54-60 MHz). Authorized power: 65-kw visual, 12.9-kw aural. Antenna: 2640-ft above av. terrain, 150-ft. above ground, 7170-ft. above sea level.

Latitude 43° 45' 17"
Longitude 116° 05' 53"

Transmitter: Deer Point Peak, Shafer Butte.

Note: Latitude and longitude coordinates shown are based on the North American Datum of 1927 (NAD 27) as currently required by the Mass Media Bureau of the FCC.

Satellite Earth Stations: Transmitter Larcam; Harris, 6.1-meter C-band; Scientific-Atlanta, 7-meter C-band; DH Satellite, 3-meter Ku-band; Scientific-Atlanta, Harris, Drake receivers.

Ownership: Fisher Communications Inc. (Group Owner).

Began Operation: November 26, 1953. Sale to Northwest Television Inc. by Boise Valley Broadcasters Inc. approved by FCC August 31, 1976. Sale to Retlaw Enterprises Inc. approved by FCC March 31, 1996. Sale to present owner from Retlaw Enterprises Inc. approved by FCC April 20, 1999.

Represented (sales): Katz Media Group.

Represented (legal): Pillsbury Winthrop Shaw Pittman LLP.

Personnel:

Larry Roberts, General Manager.

Jeffrey Bishop, Operations Manager.

Larry Polowski, General Sales Manager.

Kym Pratt, Local Sales Manager.

Yvonne Simons, News Director.

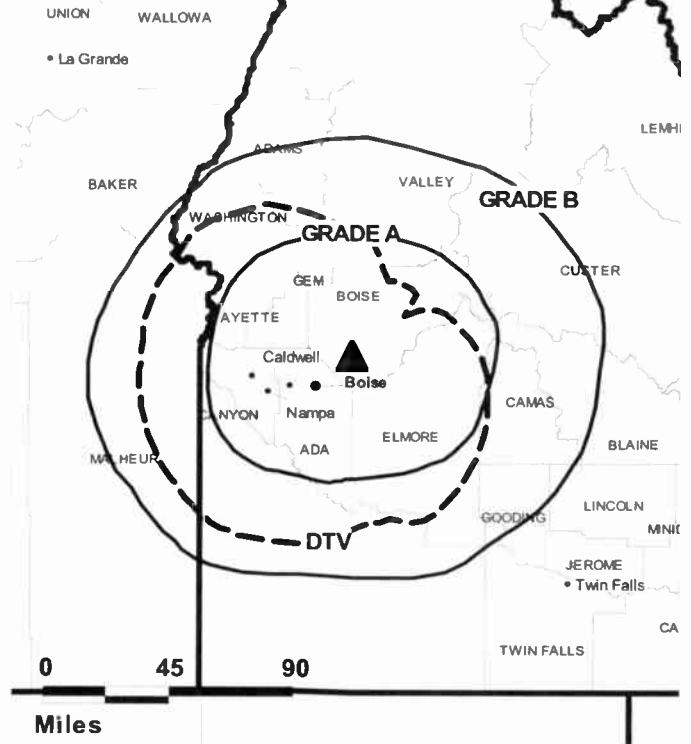
Steve Ringer, Business Manager.

Tina Morris, Program Manager.

Carrie Melton, Traffic Manager.

City of License: Boise. **Station DMA:** Boise, ID. **Rank:** 112.

KBCI-TV BPCT-2146 GRANTED: 7/11/1956



© 2009 Warren Communications News

Circulation © 2008 Nielsen. Coverage based on Nielsen study.

GrandTotal	Cable TV Households	Non-cable TV Households	Total TV Households
Estimated Station Totals *	86,030	155,980	242,010
Average Weekly Circulation (2008)	52,903	88,496	141,399
Average Daily Circulation (2008)			62,918
Station DMA Total	Cable TV Households	Non-cable TV Households	Total TV Households
Estimated Station Totals *	84,670	151,270	235,940
Average Weekly Circulation (2008)	52,831	87,794	140,625
Average Daily Circulation (2008)			62,627
Other DMA Total	Cable TV Households	Non-cable TV Households	Total TV Households
Estimated Station Totals *	1,360	4,710	6,070
Average Weekly Circulation (2008)	72	702	774
Average Daily Circulation (2008)			291

*Estimated station totals are sums of the Nielsen TV and Cable TV household estimates for each county in which the station registers viewing of more than 5% as per the Nielsen Survey Methods.

KKJB
Ch. 39

Network Service: IND.

Licensee: Cocola Broadcasting Companies LLC, 706 W. Hemdon Ave., Fresno, CA 93650-1033.

Studio: 1976 Century Way, Boise, ID 83709.

Mailing Address: 706 W. Hemdon Ave., Fresno, CA 93650-1033.

Phone: 208-331-3900. **Fax:** 559-435-3201.

E-mail: info@cocolatv.com; info@kkjbtv.com

Web Site: http://www.kkjbtv.com

Technical Facilities: Channel No. 39 (320-626 MHz). Authorized power: 1295-kw max. visual, aural. Antenna: 1752-ft above av. terrain, 164-ft. above ground, 6020-ft. above sea level.

Latitude	43°	44'	23"
Longitude	116°	08'	15"

Holds CP for change to 35-kw max. visual; BPCDT-20080312AEB.

Note: Latitude and longitude coordinates shown are based on the North American Datum of 1927 (NAD 27) as currently required by the Mass Media Bureau of the FCC.

Ownership: Boise Telecasters LP.

Began Operation: Station plans to broadcast digitally on its analog channel allotment. Sale to present owner by Gary M. Cocola Family Trust approved by FCC May 11, 2004. Sale to Gary M. Cocola Family Trust by KM Communications Inc. approved by FCC March 11, 2004.

Represented (legal): Dow Lohnes PLLC.

Personnel:

Gary Cocola, General Manager.

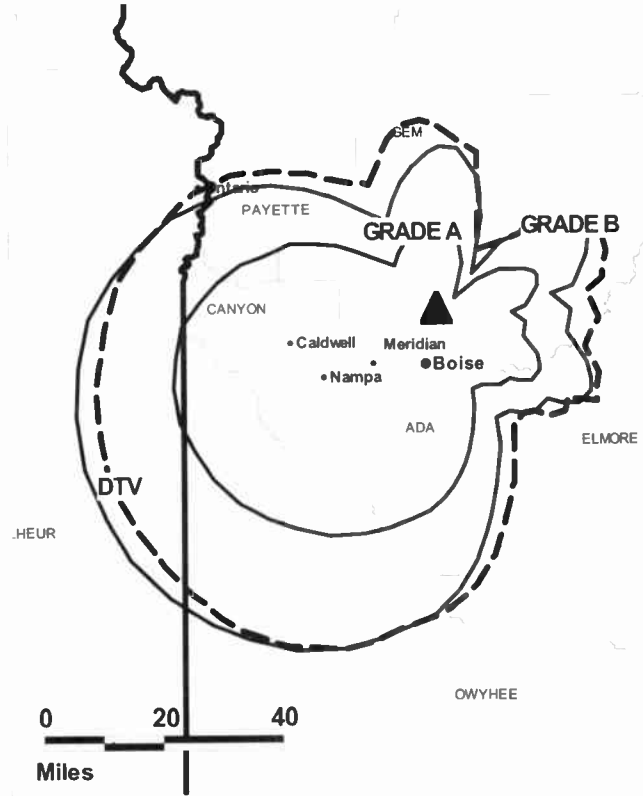
City of License: Boise. **Station DMA:** Boise, ID. **Rank:** 112.

WARREN'S Washington Internet Daily

Covering the politics and policies of the internet.

FREE 30-DAY TRIAL—call 800-771-9202 or visit www.warren-news.com

KKJB BMPCT-20040629ACH GRANTED: 11/2/2004



© 2009 Warren Communications News

Circulation © 2008 Nielsen. Coverage based on Nielsen study.

GrandTotal	Cable TV Households	Non-cable TV Households	Total TV Households
Estimated Station Totals *	2,250	0	2,250
Average Weekly Circulation (2008)	333	0	333
Average Daily Circulation (2008)			20

Station OMA Total	Cable TV Households	Non-cable TV Households	Total TV Households
Estimated Station Totals *	2,250	0	2,250
Average Weekly Circulation (2008)	333	0	333
Average Daily Circulation (2008)			20

*Estimated station totals are sums of the Nielsen TV and Cable TV household estimates for each county in which the station registers viewing of more than 5% as per the Nielsen Survey Methods.

KTVB
Ch. 7

Network Service: NBC.

Licensee: Belo TV Inc., 400 S. Record St., Dallas, TX 75202.

Studio: 5407 Fairview Ave., Boise, ID 83706.

Mailing Address: PO Box 7, Boise, ID 83707.

Phone: 208-375-7277. **Fax:** 208-378-1762.

E-mail: darmstrong@ktvb.com

Web Site: http://www.ktvb.com

Technical Facilities: Channel No. 7 (174-180 MHz). Authorized power: 162-kw visual, 26.3-kw aural. Antenna: 2650-ft above av. terrain, 226-ft. above ground, 7206-ft. above sea level.

Latitude 43° 45' 16"
Longitude 116° 05' 56"

Transmitter: TV Lot No. 3, Deer Point, ID.

Note: Latitude and longitude coordinates shown are based on the North American Datum of 1927 (NAD 27) as currently required by the Mass Media Bureau of the FCC.

Satellite Earth Station: Transmitter RCA; Prodelin, 5-meter C-band; Microdyne, M/A-Com, Harris, Gardiner receivers.

Ownership: Belo Corp. (Group Owner).

Began Operation: July 12, 1953. Sale to King Broadcasting by Georgia M. Davidson, et al., approved by FCC February 22, 1980 (Television Digest, Vol. 19:41). Sale to Providence Journal Broadcasting approved August 27, 1991 (Vol. 30:35; 31:9, 29). Sale to present owner approved by FCC February 28, 1997. (Vol. 36:40, 37:9).

Represented (sales): TeleRep Inc.

Represented (legal): Wiley Rein LLP.

Personnel:

Doug Armstrong, President & General Manager.

Traci Liew, Research Director.

Paul Budell, Operations Manager.

Kristi Edmunds, Sales & Marketing Director.

Brad Bond, Local Sales Manager.

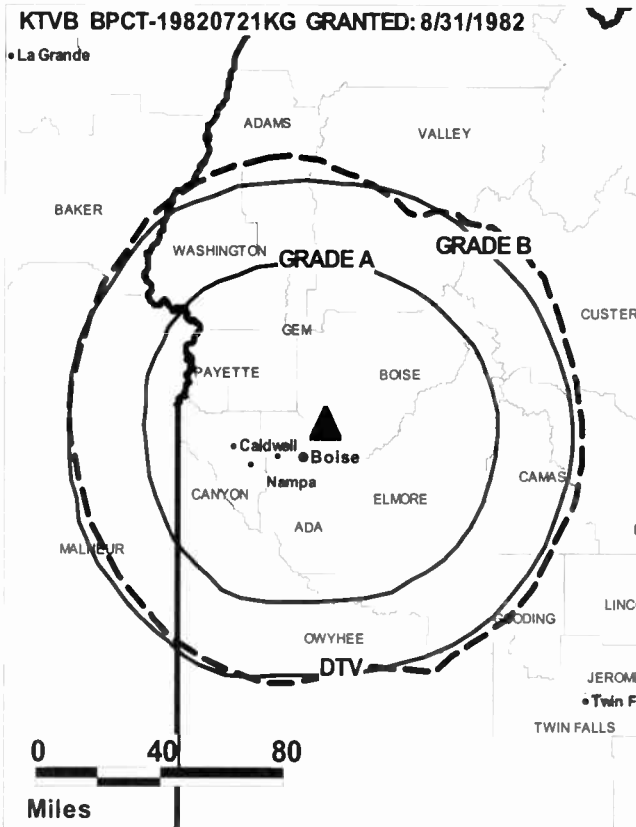
Tom Zito, National Sales Manager.

Richard Strack, Chief Engineer.

Ryan Bestal, Controller.

Shannon Godsey, Program Director & Traffic Manager.

City of License: Boise. **Station DMA:** Boise, ID. **Rank:** 112.



Circulation © 2008 Nielsen. Coverage based on Nielsen study.

GrandTotal	Cable TV Households	Non-cable TV Households	Total TV Households
Estimated Station Totals *	88,890	160,130	249,020
Average Weekly Circulation (2008)	64,355	118,308	182,663
Average Daily Circulation (2008)			110,982
Station DMA Total	Cable TV Households	Non-cable TV Households	Total TV Households
Estimated Station Totals *	84,670	151,270	235,940
Average Weekly Circulation (2008)	63,304	117,680	180,984
Average Daily Circulation (2008)			110,443
Other DMA Total	Cable TV Households	Non-cable TV Households	Total TV Households
Estimated Station Totals *	4,220	8,860	13,080
Average Weekly Circulation (2008)	1,051	628	1,679
Average Daily Circulation (2008)			539

*Estimated station totals are sums of the Nielsen TV and Cable TV household estimates for each county in which the station registers viewing of more than 5% as per the Nielsen Survey Methods.

KTVB-DT
Ch. 26

Network Service: NBC.

Licensee: Belo TV Inc., 400 S. Record St., Dallas, TX 75202.

Studio: 5407 Fairview Ave., Boise, ID 83706.

Mailing Address: PO Box 7, Boise, ID 83707.

Phone: 208-375-7277; 800-559-7277. **Fax:** 208-378-1762.

E-mail: darmstrong@ktvb.com

Web Site: http://www.ktvb.com

Technical Facilities: Channel No. 26 (542-548 MHz). Authorized power: 948-kw max. visual, aural. Antenna: 2575-ft above av. terrain, 121-ft. above ground, 7100-ft. above sea level.

Latitude	43°	45'	16"
Longitude	116°	05'	56"

Requests modification of CP for change to 27-kw visual; BMPCDT-20080617ADX.

Holds CP for change to channel number 7, 20-kw visual, 2644-ft above av. terrain, 189-ft. above ground, 7170-ft. above sea level; BPCDT-20080314AAC.

Note: Latitude and longitude coordinates shown are based on the North American Datum of 1927 (NAD 27) as currently required by the Mass Media Bureau of the FCC.

Ownership: Belo Corp. (Group Owner).

Began Operation: November 1, 2002. Standard and High Definition. Station plans to broadcast digitally on its analog channel allotment.

Represented (sales): TeleRep Inc.

Personnel:

Doug Armstrong, President & General Manager.

Paul Budell, Operations Manager.

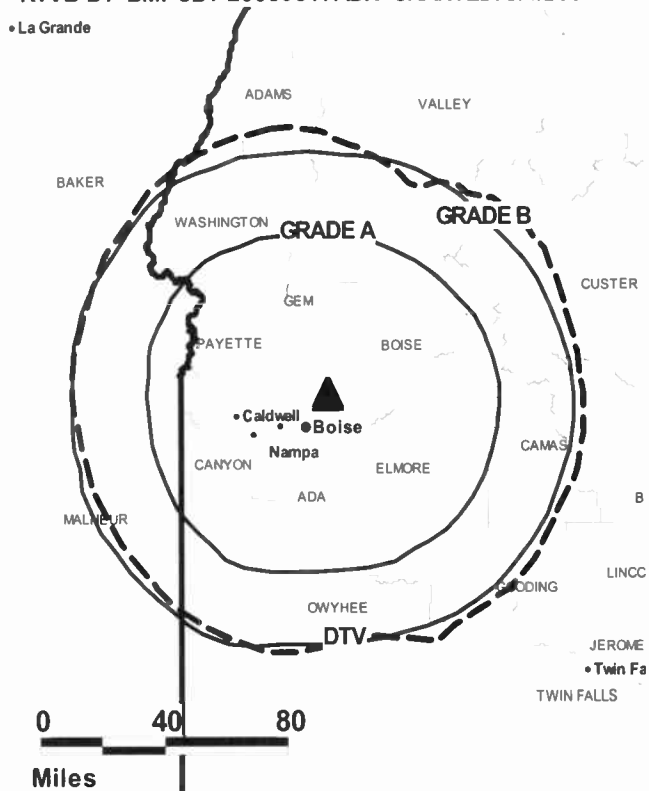
Kristi Edmunds, Sales & Marketing Director.

Brad Bond, Local Sales Manager.

Tom Zito, National Sales Manager.

Richard Strack, Chief Engineer.

KTVB-DT BMPCDT-20080617ADX GRANTED: 8/4/2008



© 2009 Warren Communications News

Ryan Bestal, Controller.

Traci Liew, Research Director.

Shannon Godsey, Program Director & Traffic Manager.

City of License: Boise. **Station DMA:** Boise, ID. **Rank:** 112.

Nielsen Data: Not available.

KNIN-DT
Ch. 10

Network Service: CW.

Licensee: Banks-Boise Inc., 1124 Merrill St., Winnetka, IL 60093.

Studio: 816 W. Bannock, Suite 402, Boise, ID 83702.

Mailing Address: 816 W. Bannock, Suite 402, Boise, ID 83702.

Phone: 208-331-0909. **Fax:** 208-344-0119.

E-mail: andyf@knin.com

Web Site: http://www.knin.com

Technical Facilities: Channel No. 10 (192-198 MHz). Authorized power: 14-kw visual, aural. Antenna: 2684-ft above av. terrain, 177-ft. above ground, 7218-ft. above sea level.

Latitude	43°	45'	18"
Longitude	116°	05'	52"

Note: Latitude and longitude coordinates shown are based on the North American Datum of 1927 (NAD 27) as currently required by the Mass Media Bureau of the FCC.

Ownership: Banks Broadcasting Inc.

Began Operation: Station operating; no on-air date

Represented (legal): Covington & Burling.

Represented (sales): Blair Television.

Personnel:

Lyle Banks, President & Chief Operating Officer.

Larry Newton, General Manager.

Roger Ayers, General Sales Manager.

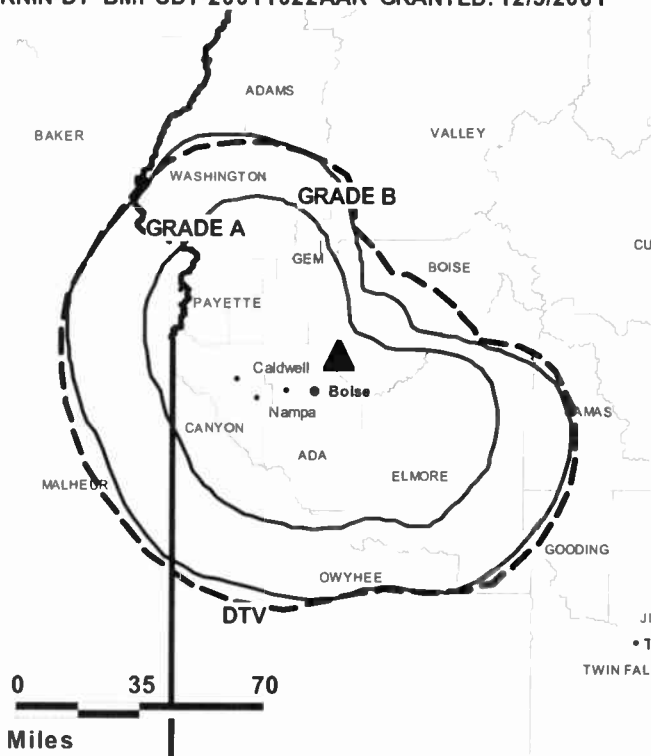
Tom Keithly, National & Local Sales Manager.

David Smith, Chief Engineer.

Tauna Pacheco, Business Manager.

Toni Gillett, Program Director.

KNIN-DT BMPCDT-20011022AAK GRANTED: 12/3/2001



© 2009 Warren Communications News

Jim Stoner, Promotion Director.

Andy Favor, Production Manager.

Nicole Pulley, Traffic Manager.

City of License: Caldwell. **Station DMA:** Boise, ID. **Rank:** 112.

Nielsen Data: Not available.

KNIN-TV
Ch. 9

Network Service: CW.

Licensee: Banks-Boise Inc., 1124 Merrill St., Winnetka, IL 60093.

Studio: 816 W. Bannock, Suite 402, Boise, ID 83702.

Mailing Address: 816 W. Bannock, Suite 402, Boise, ID 83702.

Phone: 208-331-0909. **Fax:** 208-344-0119.

E-mail: andyf@knin.com

Web Site: http://www.knin.com

Technical Facilities: Channel No. 9 (186-192 MHz). Authorized power: 162-kw visual, aural. Antenna: 2690-ft above av. terrain, 210-ft. above ground, 7241-ft. above sea level.

Latitude	43°	45'	18"
Longitude	116°	05'	52"

Note: Latitude and longitude coordinates shown are based on the North American Datum of 1927 (NAD 27) as currently required by the Mass Media Bureau of the FCC.

Multichannel TV Sound: Stereo only.

Ownership: Banks Broadcasting Inc.

Began Operation: December 28, 1992. Sale to Journal Broadcast Corp. pends. Sale to present owner by Schuyler Broadcasting Corp. (Bill Schuyler) approved by FCC March 19, 2001. Sale to Schuyler Broadcasting Corp. by TRC Communication Inc. approved by FCC May 21, 1991.

Represented (sales): Blair Television.

Represented (legal): Covington & Burling.

Represented (engineering): Lieberman & Walisko.

Personnel:

Lyle Banks, President & Chief Operating Officer.

Larry Newton, General Manager.

Roger Ayers, General Sales Manager.

Tom Keithly, National & Local Sales Manager.

David Smith, Chief Engineer.

Tauna Pacheco, Business Manager.

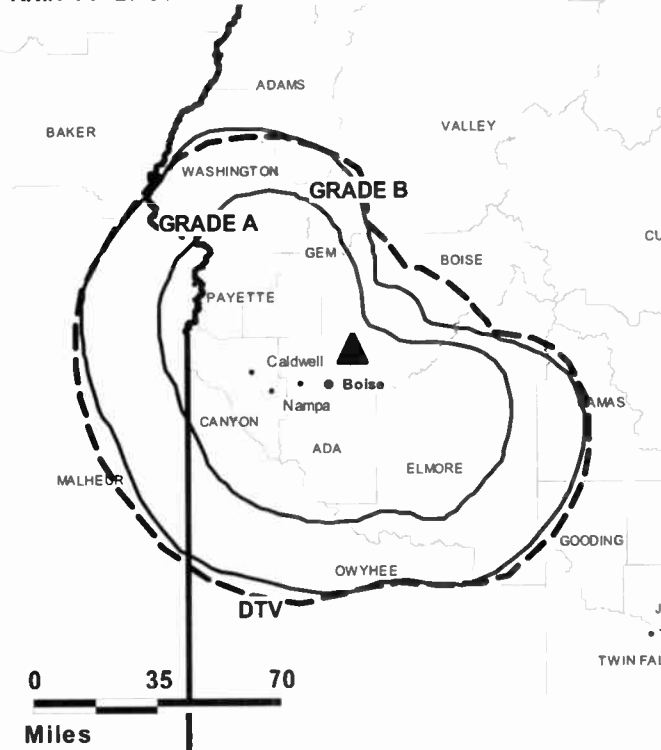
Toni Gillett, Program Director.

Jim Stoner, Promotion Director.

Andy Favor, Production Manager.

Nicole Pulley, Traffic Manager.

KNIN-TV BPCT-20031107ABP GRANTED: 7/7/2004



© 2009 Warren Communications News

City of License: Caldwell. **Station DMA:** Boise, ID. **Rank:** 112.

Circulation © 2008 Nielsen. Coverage based on Nielsen study.

GrandTotal	Cable TV Households	Non-cable TV Households	Total TV Households
Estimated Station Totals *	84,670	151,270	235,940
Average Weekly Circulation (2008)	23,631	55,858	79,489
Average Daily Circulation (2008)			28,474
Station DMA Total	Cable TV Households	Non-cable TV Households	Total TV Households
Estimated Station Totals *	84,670	151,270	235,940
Average Weekly Circulation (2008)	23,631	55,858	79,489
Average Daily Circulation (2008)			28,474

*Estimated station totals are sums of the Nielsen TV and Cable TV household estimates for each county in which the station registers viewing of more than 5% as per the Nielsen Survey Methods.

KIDK
Ch. 3

Network Service: CBS.

Licensee: Fisher Broadcasting-Southeast Idaho TV LLC, 600 University St, Ste 1525, Seattle, WA 98101.

Studios: 1255 E 17th St, Idaho Falls, ID 83404; 145 S Arthur, Pocatello, ID 83204.

Mailing Address: 1255 E 17th St, Idaho Falls, ID 83404.

Phone: 208-522-5100. Fax: 208-535-0946.

E-mail: ginab@kidk.com

Web Site: http://www.kidk.com

Technical Facilities: Channel No. 3 (60-66 MHz). Authorized power: 100-kw visual, 14.4-kw aural. Antenna: 1600-ft above av. terrain, 201-ft. above ground, 6791-ft. above sea level.

Latitude 43° 29' 51"
Longitude 112° 39' 50"

Transmitter: Little Butte Mountain, 8.5-mi. NE of Atomic City, ID.

Note: Latitude and longitude coordinates shown are based on the North American Datum of 1927 (NAD 27) as currently required by the Mass Media Bureau of the FCC.

Satellite Earth Stations: Transmitter Larcas; Scientific-Atlanta, 7-meter; Scientific-Atlanta, 4.6-meter; Scientific-Atlanta receivers.

Ownership: Fisher Communications Inc. (Group Owner).

Began Operation: December 20, 1953. Sale to John Price by Lucille J. Ricks, et al., approved by FCC October 2, 1984. Sale to Retlaw Enterprises Inc. approved by FCC December 3, 1987. Sale to present owner from Retlaw Enterprises Inc. approved by FCC April 20, 1999.

Represented (sales): Katz Media Group.

Represented (legal): Pillsbury Winthrop Shaw Pittman LLP.

Represented (engineering): Hammett & Edison Inc.

Personnel:

Gina Berger, General Manager.

Ed Merrifield, Local Sales Manager.

Heather Morgan, Local Sales Manager.

Kim Southwick, Operations Manager.

Terry Miller, News Director.

Gary Smith, Chief Engineer.

Leslee Hammer, Business Manager.

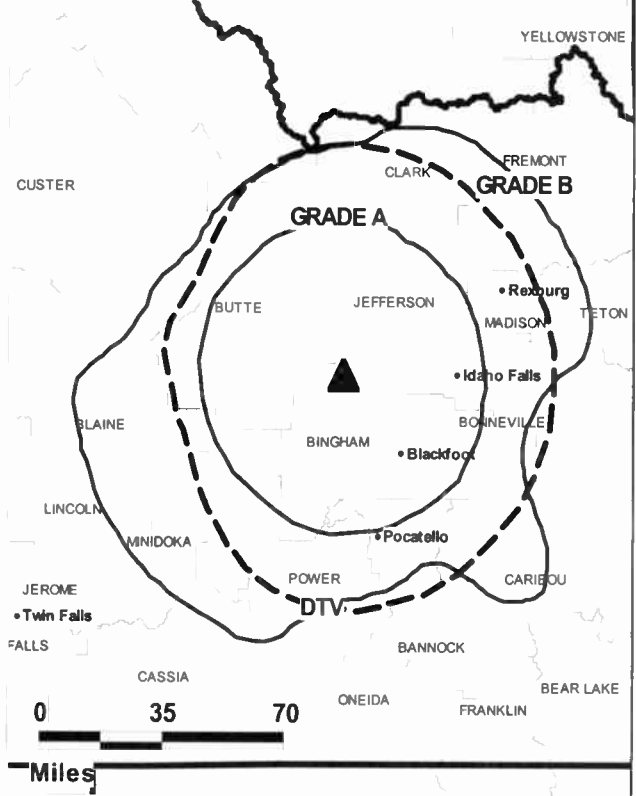
Kerri Huyck, Programming.

Shilo Rodehouse, Promotions Director & Production Manager.

LeNea Ricks, Traffic Manager.

Steve Cannon, Community Affairs.

KIDK BMPCT-1281 GRANTED: 8/21/1953



© 2009 Warren Communications News

City of License: Idaho Falls. Station DMA: Idaho Falls-Pocatello, ID (Jackson, WY).

Rank: 162.

Circulation © 2008 Nielsen. Coverage based on Nielsen study.

GrandTotal	Cable TV Households	Non-cable TV Households	Total TV Households
Estimated Station Totals *	49,890	67,720	117,610
Average Weekly Circulation (2008)	28,029	36,829	64,858
Average Daily Circulation (2008)			30,424
Station DMA Total	Cable TV Households	Non-cable TV Households	Total TV Households
Estimated Station Totals *	44,380	67,720	112,100
Average Weekly Circulation (2008)	27,372	36,829	64,201
Average Daily Circulation (2008)			30,355
Other DMA Total	Cable TV Households	Non-cable TV Households	Total TV Households
Estimated Station Totals *	5,510	0	5,510
Average Weekly Circulation (2008)	657	0	657
Average Daily Circulation (2008)			69

*Estimated station totals are sums of the Nielsen TV and Cable TV household estimates for each county in which the station registers viewing of more than 5% as per the Nielsen Survey Methods.

KIDK-DT
Ch. 36

Network Service: CBS.

Licensee: Fisher Broadcasting-Southeast Idaho TV LLC, 600 University St, Ste 1525, Seattle, WA 98101.

Studios: 145 S Arthur, Pocatello, ID 83204; 1255 E 17th St, Idaho Falls, ID 83404.

Mailing Address: 1255 E 17th St, Idaho Falls, ID 83404.

Phone: 208-522-5100. **Fax:** 208-535-0946.

E-mail: ginab@kidk.com

Web Site: http://www.kidk.com

Technical Facilities: Channel No. 36 (602-608 MHz). Authorized power: 200-kw visual, aural. Antenna: 1499-ft above av. terrain, 102-ft. above ground, 6673-ft. above sea level.

Latitude	43°	29'	51"
Longitude	112°	39'	50"

Requests CP for change to 1604-ft above av. terrain, 177-ft. above ground, 6749-ft. above sea level; BPCDT-20080617ADL.

Note: Latitude and longitude coordinates shown are based on the North American Datum of 1927 (NAD 27) as currently required by the Mass Media Bureau of the FCC.

Ownership: Fisher Communications Inc. (Group Owner).

Began Operation: Station operating; no on-air date

Represented (legal): Pillsbury Winthrop Shaw Pittman LLP.

Represented (sales): Katz Media Group.

Personnel:

Gina Berger, General Manager.

Ed Merrifield, Local Sales Manager.

Heather Morgan, Local Sales Manager.

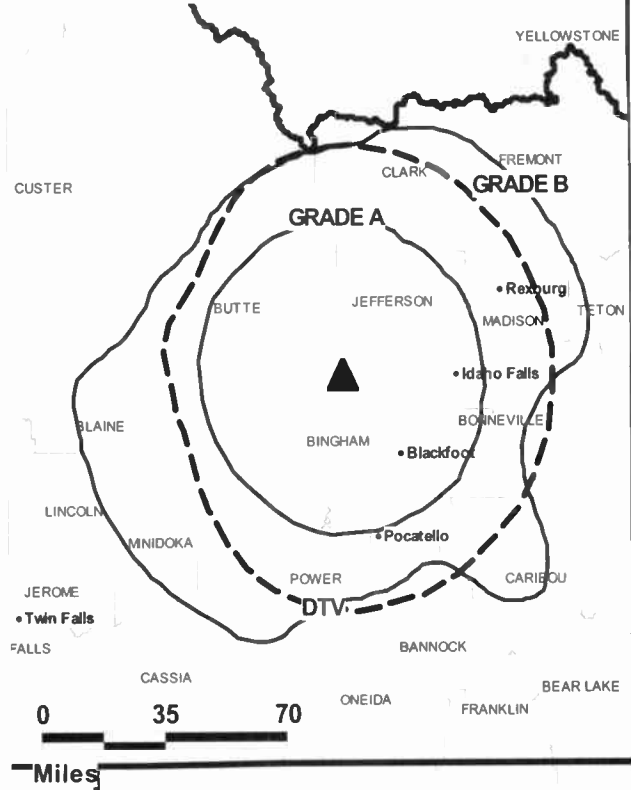
Kim Southwick, Operations Manager.

Terry Miller, News Director.

Gary Smith, Chief Engineer.

Leslee Hammer, Business Manager.

KIDK-DT BPCDT-20080617ADL GRANTED: 7/30/2008



© 2009 Warren Communications News

Kerri Huyck, Program Director.

Shilo Rodehouse, Promotions Director & Production Manager.

LeNea Ricks, Traffic Manager.

Steve Cannon, Community Affairs.

City of License: Idaho Falls. **Station DMA:** Idaho Falls-Pocatello, ID (Jackson, WY).

Rank: 162.

Nielsen Data: Not available.

KIFI-DT
Ch. 9

Network Service: ABC.

Licensee: NPG of Idaho Inc., 825 Edmond St., St. Joseph, MO 64501.

Studio: 1915 N. Yellowstone Hwy., Idaho Falls, ID 83401.

Mailing Address: PO Box 2148, Idaho Falls, ID 83403.

Phone: 208-525-8888. **Fax:** 208-522-1930.

E-mail: mdanielson@localnews8.com

Web Site: <http://www.localnews8.com>

Technical Facilities: Channel No. 9 (186-192 MHz). Authorized power: 17.9-kw visual, aural. Antenna: 1522-ft above av. terrain, 141-ft. above ground, 6814-ft. above sea level.

Latitude	43°	30'	04"
Longitude	112°	39'	43"

Holds CP for change to channel number 8, 63-kw visual, 1522-ft above av. terrain, 141-ft. above ground, 6670-ft. above sea level; BPCDT-20080222ADD.

Note: Latitude and longitude coordinates shown are based on the North American Datum of 1927 (NAD 27) as currently required by the Mass Media Bureau of the FCC.

Ownership: News Press & Gazette Co. (Group Owner).

Began Operation: Station operating; no on-air date. Station plans to broadcast digitally on its analog channel allotment.

Represented (legal): Smithwick & Belendiuk PC.

Personnel:

Mark Danielson, General Manager.

Monte Young, General Sales Manager.

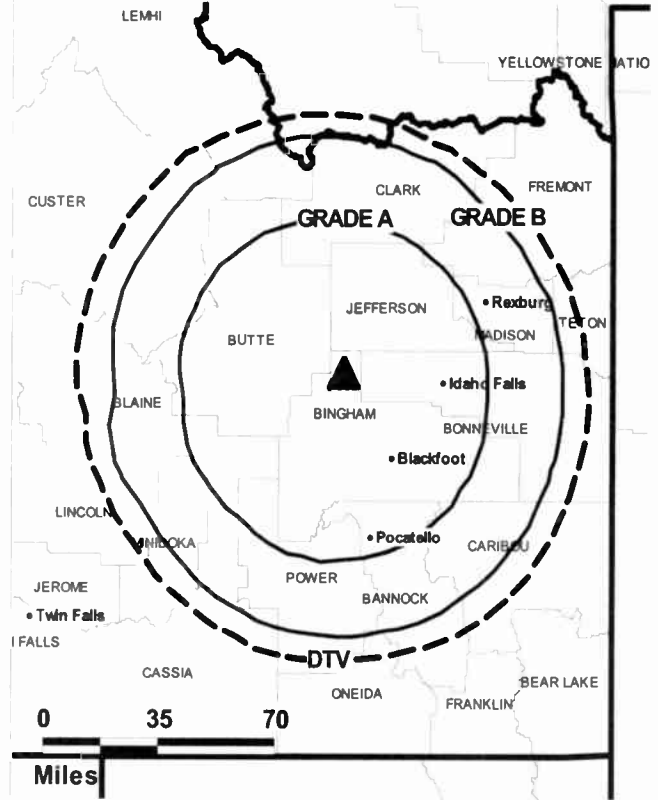
Vera Gillespie, Local Sales Manager.

Rick Landon, National Sales Manager.

Curtis Jackson, News Director.

Martin Hastings, Chief Engineer.

KIFI-DT BPCDT-20080222ADD GRANTED: 3/11/2008



© 2009 Warren Communications News

Lee Shumway, Controller.

Michael Shiverdecker, Promotion Coordinator.

City of License: Idaho Falls. **Station DMA:** Idaho Falls-Pocatello, ID (Jackson, WY).

Rank: 162.

Nielsen Data: Not available.

KIFI-TV
Ch. 8

Network Service: ABC.

Licensee: NPG of Idaho Inc., 825 Edmond St., St. Joseph, MO 64501.

Studio: 1915 N. Yellowstone Hwy., Idaho Falls, ID 83401.

Mailing Address: PO Box 2148, Idaho Falls, ID 83403.

Phone: 208-525-8888. **Fax:** 208-522-1930.

E-mail: mdanielson@localnews8.com

Web Site: http://www.localnews8.com

Technical Facilities: Channel No. 8 (180-186 MHz). Authorized power: 316-kw visual, aural. Antenna: 1522-ft above av. terrain, 141-ft. above ground, 6670-ft. above sea level.

Latitude 43° 30' 04"
Longitude 112° 39' 43"

Note: Latitude and longitude coordinates shown are based on the North American Datum of 1927 (NAD 27) as currently required by the Mass Media Bureau of the FCC.

Multichannel TV Sound: Stereo only.

Satellite Earth Stations: Transmitter Harris; Andrew, 2.4-meter Ku-band; AFC, 3-meter Ku-band; Scientific-Atlanta, Microdyne, M/A-Com, Andrew receivers.

Ownership: News Press & Gazette Co. (Group Owner).

Began Operation: January 23, 1961. Sale to present owner by The Post Co. approved by FCC June 15, 2005.

Represented (sales): Katz Media Group.

Represented (engineering): du Treil, Lundin & Rackley Inc.

Represented (legal): Smithwick & Belendiuk PC.

Personnel:

Mark Danielson, General Manager.

Monte K. Young, General Sales Manager.

Vera Gillespie, Local Sales Manager.

Rick Landon, National Sales Manager.

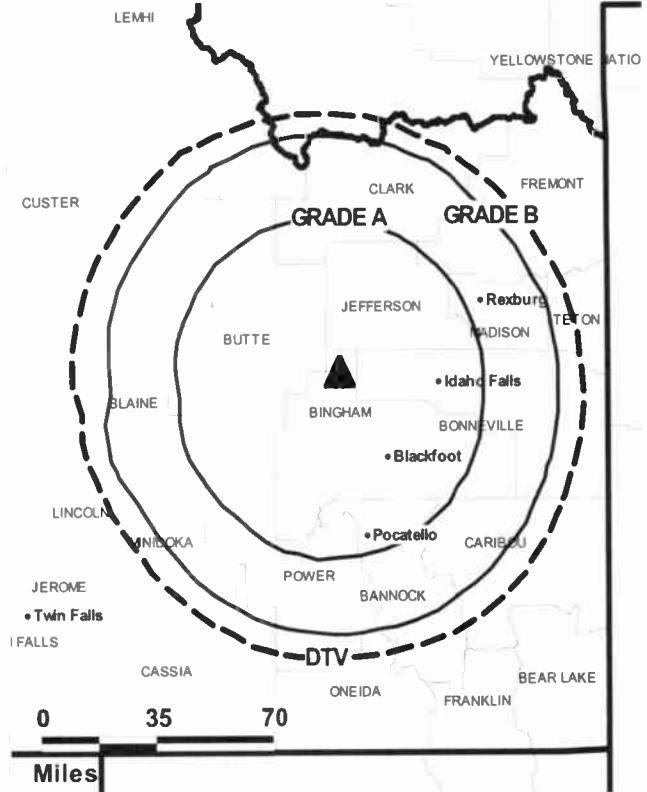
Curtis Jackson, News Director.

Martin Hastings, Chief Engineer.

Lee Shumway, Controller.

Kepper, Tupper & Company
We brokered the sale of KIFI-TV
112 High Ridge Ave. Ridgefield, CT 203-431-3366
Kepper-Tupper.com

KIFI-TV BPCT-20060118ACW GRANTED: 3/10/2006



© 2009 Warren Communications News

Michael Shiverdecker, Promotion Coordinator.

City of License: Idaho Falls. **Station DMA:** Idaho Falls-Pocatello, ID (Jackson, WY).

Rank: 162.

Circulation © 2008 Nielsen. Coverage based on Nielsen study.

GrandTotal	Cable TV Households	Non-cable TV Households	Total TV Households
Estimated Station Totals *	49,890	75,590	125,480
Average Weekly Circulation (2008)	26,384	43,779	70,163
Average Daily Circulation (2008)			35,622
Station DMA Total	Cable TV Households	Non-cable TV Households	Total TV Households
Estimated Station Totals *	44,380	67,720	112,100
Average Weekly Circulation (2008)	25,445	42,693	68,138
Average Daily Circulation (2008)			34,841
Other DMA Total	Cable TV Households	Non-cable TV Households	Total TV Households
Estimated Station Totals *	5,510	7,870	13,380
Average Weekly Circulation (2008)	939	1,086	2,025
Average Daily Circulation (2008)			781

*Estimated station totals are sums of the Nielsen TV and Cable TV household estimates for each county in which the station registers viewing of more than 5% as per the Nielsen Survey Methods.

**KLEW-DT
Ch. 32**

Network Service: CBS.

Grantee: Fisher Broadcasting-Washington TV LLC, 100 4th Ave N, Ste 510, Seattle, WA 98109.

Studio: 2626 17th St., Lewiston, ID 83501.

Mailing Address: PO Box 615, Lewiston, ID 83501.

Phone: 208-746-2636. **Fax:** 208-746-4819.

E-mail: klewfred@klewvtv.com

Web Site: http://www.klewvtv.com

Technical Facilities: Channel No. 32 (578-584 MHz). Authorized power: 200-kw max. visual, aural. Antenna: 1184-ft above av. terrain, 226-ft. above ground, 3150-ft. above sea level.

Latitude	46°	27'	27"
Longitude	117°	05'	56"

Note: Latitude and longitude coordinates shown are based on the North American Datum of 1927 (NAD 27) as currently required by the Mass Media Bureau of the FCC.

Satellite Earth Stations: Transmitter Harris; Prodelin, 3-meter C-band; General Instrument, 3-meter KC-band; Vertex, 4.6-meter C-band; Scientific-Atlanta, M/A-Com receivers.

Ownership: Fisher Communications Inc. (Group Owner).

Began Operation: March 29, 2002. Standard Definition. Station operating under Special Temporary Authority at 5-kw max. visual.

Represented (engineering): Hammett & Edison Inc.

Represented (legal): Pillsbury Winthrop Shaw Pittman LLP.

Represented (sales): Katz Media Group.

Personnel:

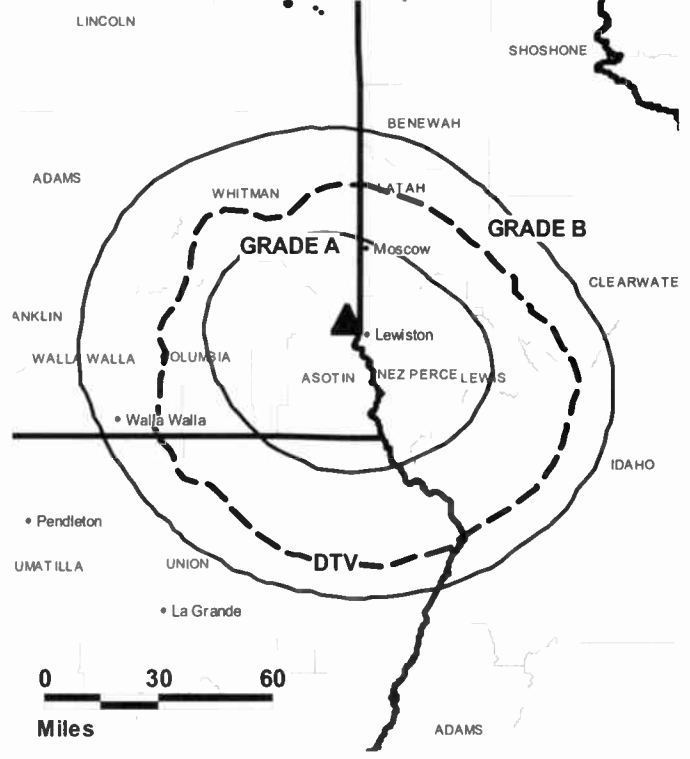
Fred I. Fickenwirth, Station Manager & General Sales Manager.

Lori Krause, Traffic Manager.

Natalie Flipper, Public Affairs Director.

Greg Meyer, News Director & Production Manager.

KLEW-DT BPCDT-19991021ACJ GRANTED: 4/28/2000



© 2009 Warren Communications News

Bill Dunlap, Chief Engineer.

Cheryl Menke, Business Manager.

Highest 30 Sec. Rate: \$150.

City of License: Lewiston. Station DMA: Spokane, WA. Rank: 75.

Nielsen Data: Not available.

KLEW-TV
Ch. 3
(Affiliated with KIMA-TV, Yakima)

Network Service: CBS.

Licensee: Fisher Broadcasting-Washington TV LLC, 100 4th Ave N, Ste 510, Seattle, WA 98109.

Studio: 2626 17th St., Lewiston, ID 83501.

Mailing Address: PO Box 615, Lewiston, ID 83501.

Phone: 208-746-2636. **Fax:** 208-746-4819.

E-mail: klewfred@klewstv.com

Web Site: http://www.klewstv.com

Technical Facilities: Channel No. 3 (60-66 MHz). Authorized power: 56.2-kw visual, 11.2-kw aural. Antenna: 1260-ft above av. terrain, 304-ft. above ground, 3203-ft. above sea level.

Latitude 46° 27' 27"
 Longitude 117° 05' 56"

Transmitter: 3-mi. NW of Clarkston, WA, 2.5-mi. SW of U.S. 195.

Note: Latitude and longitude coordinates shown are based on the North American Datum of 1927 (NAD 27) as currently required by the Mass Media Bureau of the FCC.

Satellite Earth Stations: Transmitter Larcen, Harris; Prodelin, 3-meter C-band; General Instrument, 3-meter KC-band; Vertex, 4.6-meter C-band; Scientific-Atlanta, M/A-Com receivers.

Ownership: Fisher Communications Inc. (Group Owner).

Began Operation: December 7, 1955.

Represented (sales): Katz Media Group.

Represented (legal): Pillsbury Winthrop Shaw Pittman LLP.

Represented (engineering): Hammett & Edison Inc.

Personnel:

Fred I. Fickenwirth, Station Manager & General Sales Manager.

Lori Krause, Traffic Manager.

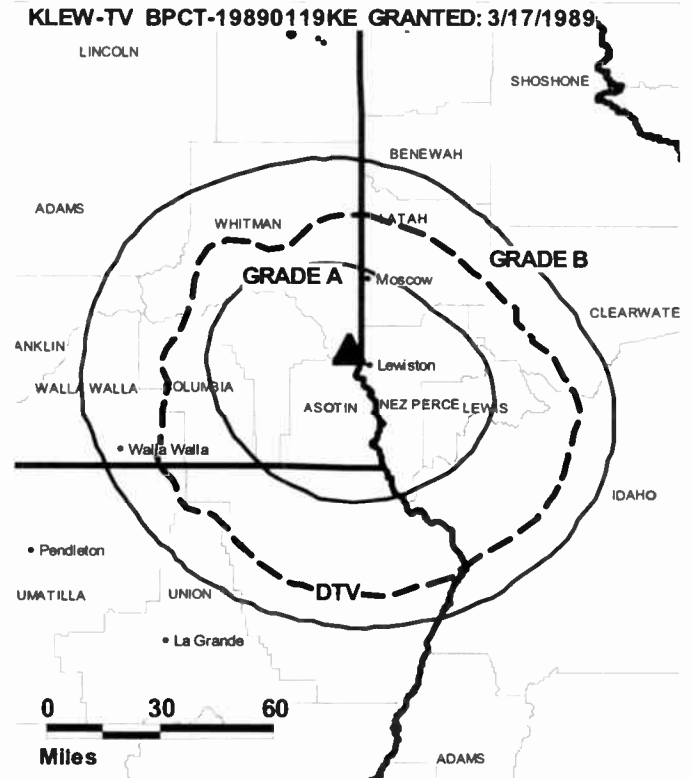
Natalie Flipper, Public Affairs Director.

Greg Meyer, News Director & Production Manager.

Bill Dunlap, Chief Engineer.

Cheryl Menke, Business Manager.

Highest 30 Sec. Rate: \$150.



© 2009 Warren Communications News

City of License: Lewiston. **Station DMA:** Spokane, WA. **Rank:** 75.

Circulation © 2008 Nielsen. Coverage based on Nielsen study.

GrandTotal	Cable TV Households	Non-cable TV Households	Total TV Households
Estimated Station Totals *	23,640	16,460	40,100
Average Weekly Circulation (2008)	11,062	2,993	14,055
Average Daily Circulation (2008)			6,198
Other DMA Total	Cable TV Households	Non-cable TV Households	Total TV Households
Estimated Station Totals *	23,640	16,460	40,100
Average Weekly Circulation (2008)	11,062	2,993	14,055
Average Daily Circulation (2008)			6,198

*Estimated station totals are sums of the Nielsen TV and Cable TV household estimates for each county in which the station registers viewing of more than 5% as per the Nielsen Survey Methods.

**KIVI
Ch. 6**

Network Service: ABC.

Licensee: Journal Broadcast Corp., 3355 S. Valley View Blvd., Las Vegas, NV 89102-6899.

Studio: 1866 E. Chisholm Dr., Nampa, ID 83687.

Mailing Address: PD Box 4125, Boise, ID 83711.

Phone: 208-336-0500. **Fax:** 208-381-6682.

E-mail: brosenthal@journalbroadcastgroup.com

Web Site: http://www.kivitv.com

Technical Facilities: Channel No. 6 (82-88 MHz). Authorized power: 56-kw visual, aural. Antenna: 2811-ft above av. terrain, 291-ft. above ground, 7346-ft. above sea level.

Latitude	43°	45'	21"
Longitude	116°	05'	54"

Note: Latitude and longitude coordinates shown are based on the North American Datum of 1927 (NAD 27) as currently required by the Mass Media Bureau of the FCC.

Multichannel TV Sound: Stereo only.

Satellite Earth Stations: Transmitter Harris; Microdyne, 7-meter C-band; Andrew, 7-meter C-band; M/A-Com, 3-meter Ku-band; Andrew, 3.6-meter Ku-band; Andrew, 4.5-meter C-band; Standard Communications, Scientific Atlanta, Tandberg, Standard Communications, Scientific Atlanta, Tandberg, Microdyne, M/A-Com, Avantek receivers.

Ownership: Journal Communications Inc. (Group Owner).

Began Operation: February 1, 1974. Sale to Evening Post Publishing Co. by Futura Corp. approved by FCC August 25, 1981. Sale to present owner by Evening Post Publishing Co. approved by FCC November 15, 2001 (Television Digest, Vol. 42:1).

Represented (sales): Blair Television.

Represented (legal): Leventhal, Senter & Lerman PLLC.

Represented (engineering): Warmus & Associates Inc.

Personnel:

Bob Rosenthal, Vice President & General Manager.

Ken Ritchie, General Sales Manager.

Norma Petty, Local Sales Manager.

Dan McColly, Marketing Director.

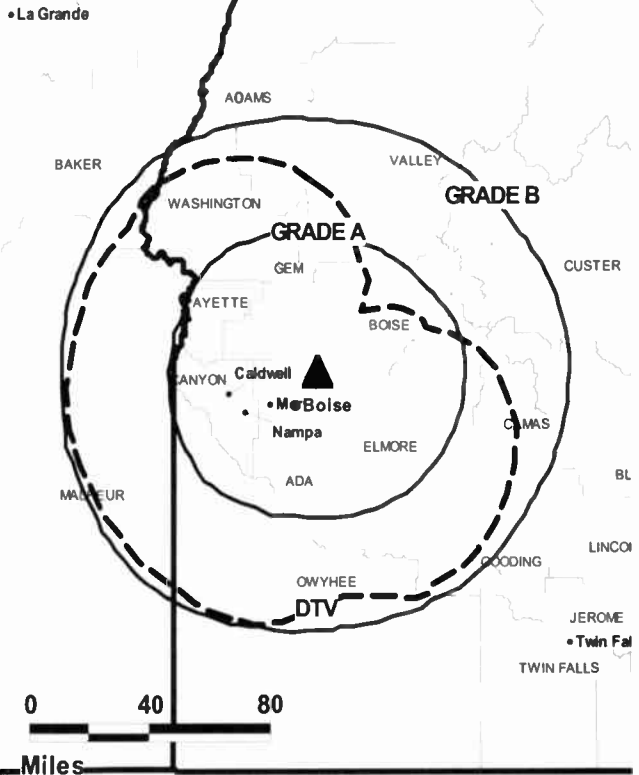
Scott Picken, News Director.

Rick Kemp, Engineering Director.

Cathy Prazenica, Office Manager.

Brian Perkins, Programming & Traffic Manager.

KIVI BPCT-20001006ABP GRANTED: 12/7/2000



Kraig Spille, Production Manager.

City of License: Nampa. **Station DMA:** Boise, ID. **Rank:** 112.

Circulation © 2008 Nielsen. Coverage based on Nielsen study.

GrandTotal	Cable TV Households	Non-cable TV Households	Total TV Households
Estimated Station Totals *	84,670	151,270	235,940
Average Weekly Circulation (2008)	49,186	87,910	137,096
Average Daily Circulation (2008)			56,801
Station DMA Total	Cable TV Households	Non-cable TV Households	Total TV Households
Estimated Station Totals *	84,670	151,270	235,940
Average Weekly Circulation (2008)	49,186	87,910	137,096
Average Daily Circulation (2008)			56,801

*Estimated station totals are sums of the Nielsen TV and Cable TV household estimates for each county in which the station registers viewing of more than 5% as per the Nielsen Survey Methods.

KIVI-DT
Ch. 24

Network Service: ABC.

Licensee: Journal Broadcast Corp., 3355 S. Valley View Blvd., Las Vegas, NV 89102-6899.

Studio: 1866 E. Chisholm Dr., Nampa, ID 83687.

Mailing Address: PO Box 4125, Boise, ID 83711.

Phone: 208-336-0500. **Fax:** 208-381-6682.

E-mail: brosenthal@journalbroadcastgroup.com

Web Site: <http://www.kivitv.com>

Technical Facilities: Channel No. 24 (530-536 MHz). Authorized power: 589-kw max. visual, aural. Antenna: 2815-ft above av. terrain, 307-ft. above ground, 7364-ft. above sea level.

Latitude	43°	45'	21"
Longitude	116°	05'	54"

Note: Latitude and longitude coordinates shown are based on the North American Datum of 1927 (NAD 27) as currently required by the Mass Media Bureau of the FCC.

Ownership: Journal Communications Inc. (Group Owner).

Began Operation: September 17, 2001. Standard Definition.

Represented (engineering): Warmus & Associates Inc.

Represented (legal): Leventhal, Senter & Lerman PLLC.

Personnel:

Bob Rosenthal, Vice President & General Manager.

Ken Ritchie, General Sales Manager.

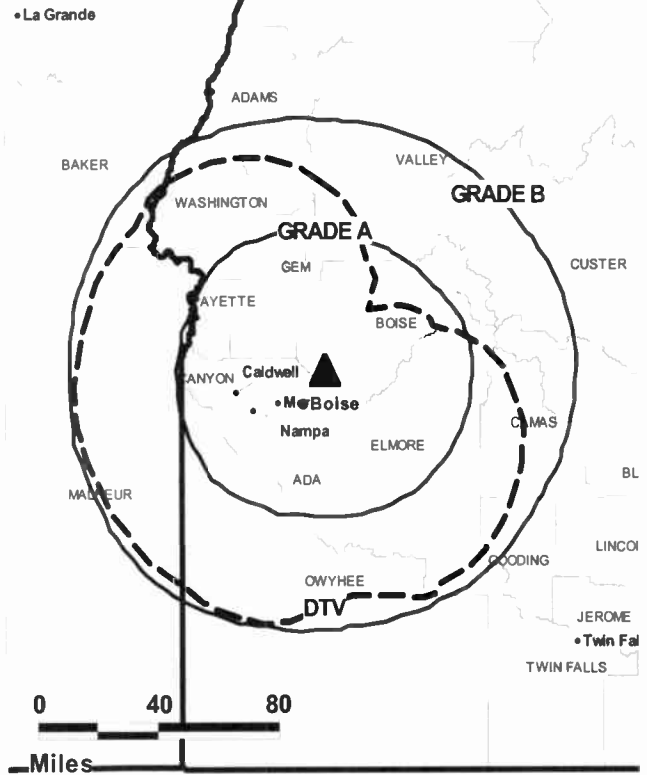
Norma Petty, Local Sales Manager.

Dan McColly, Marketing Director.

Scott Picken, News Director.

Rick Kemp, Engineering Director.

KIVI-DT BMPCDT-20060612ABR GRANTED: 7/19/2006



© 2009 Warren Communications News

Cathy Prazenica, Office Manager.

Brian Perkins, Programming & Traffic Manager.

Kraig Spille, Production Manager.

City of License: Nampa. **Station DMA:** Boise, ID. **Rank:** 112.

Nielsen Data: Not available.

KTRV-DT
Ch. 13

Network Service: FOX.

Licensee: Idaho Independent Television Inc., PO Box 1212, Nampa, ID 83653.

Studio: One 6th St. N., Nampa, ID 83653.

Mailing Address: PO Box 1212, Nampa, ID 83653.

Phone: 208-466-1200. **Fax:** 208-467-6958.

E-mail: rickyj@ktrv.com

Web Site: http://www.ktrv.com

Technical Facilities: Channel No. 13 (210-216 MHz). Authorized power: 17-kw visual, aural. Antenna: 2720-ft above av. terrain, 243-ft. above ground, 7283-ft. above sea level.

Latitude	43°	45'	18"
Longitude	116°	05'	52"

Note: Latitude and longitude coordinates shown are based on the North American Datum of 1927 (NAD 27) as currently required by the Mass Media Bureau of the FCC.

Ownership: Block Communications Inc. (Group Owner).

Began Operation: November 1, 2004.

Represented (sales): Katz Media Group.

Represented (legal): Dow Lohnes PLLC.

Represented (engineering): Cohen Dippell & Everist PC.

Personnel:

Ricky J. Josephs, President & General Manager.

Jim McKenna, Treasurer & Chief Financial Officer.

Missy Hughes, National Sales Manager.

Ken Hunter, General & Local Sales Manager.

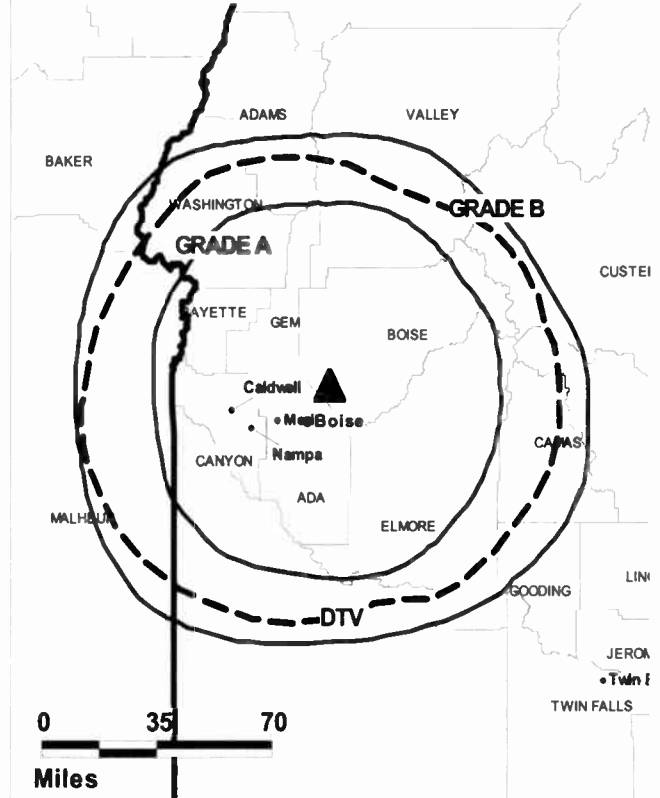
Bob Jaundalderis, Digital Media Director.

Kelly Cross, News Director.

Dan Paixao, Chief Engineer.

C. J. Gish, Program Director.

KTRV-DT BPCDT-19991028ADO GRANTED: 8/12/2005



© 2009 Warren Communications News

Mary Shaner, Promotion Manager.

Dan Widner, Production & Creative Services Director.

Cathy Lyons, Regional Sales Coordinator.

Judy Abrams, Traffic Manager.

City of License: Nampa. **Station DMA:** Boise, ID. **Rank:** 112.

Nielsen Data: Not available.

KTRV-TV
Ch. 12

Network Service: FOX.

Licensee: Idaho Independent Television Inc., PO Box 1212, Nampa, ID 83653.

Studio: One 6th St. N, Nampa, ID 83653.

Mailing Address: PO Box 1212, Nampa, ID 83653.

Phone: 208-466-1200. **Fax:** 208-467-6958.

E-mail: rickyj@ktrv.com

Web Site: http://www.ktrv.com

Technical Facilities: Channel No. 12 (204-210 MHz). Authorized power: 178-kw max. & 166-kw horizontal visual, & 18.2-kw horizontal aural. Antenna: 2720-ft above av. terrain, 260-ft. above ground, 7290-ft. above sea level.

Latitude 43° 45' 18"
Longitude 116° 05' 52"

Transmitter: Deer Point Peak, 10.75-mi. NNE of Boise.

Note: Latitude and longitude coordinates shown are based on the North American Datum of 1927 (NAD 27) as currently required by the Mass Media Bureau of the FCC.

Multichannel TV Sound: Stereo only.

Satellite Earth Stations: Transmitter RCA; RCA Americom, 3.1-meter Ku-band; DH Satellite, 4-meter; Prodelin, 4.6-meter C-band; Standard Communications receivers.

Ownership: Block Communications Inc. (Group Owner).

Began Operation: October 18, 1981. Sale to present owner by Peyton Broadcasting Ltd. approved by FCC April 23, 1985 (Television Digest, Vol. 25:9).

Represented (sales): Katz Media Group.

Represented (legal): Dow Lohnes PLLC.

Personnel:

Ricky J. Joseph, President & General Manager.

Jim McKenna, Treasurer & Chief Financial Officer.

Mary Shaner, Promotion Manager.

Dan Widner, Production & Creative Services Director.

Cathy Lyons, Regional Sales Coordinator.

Missy Hughes, National Sales Manager.

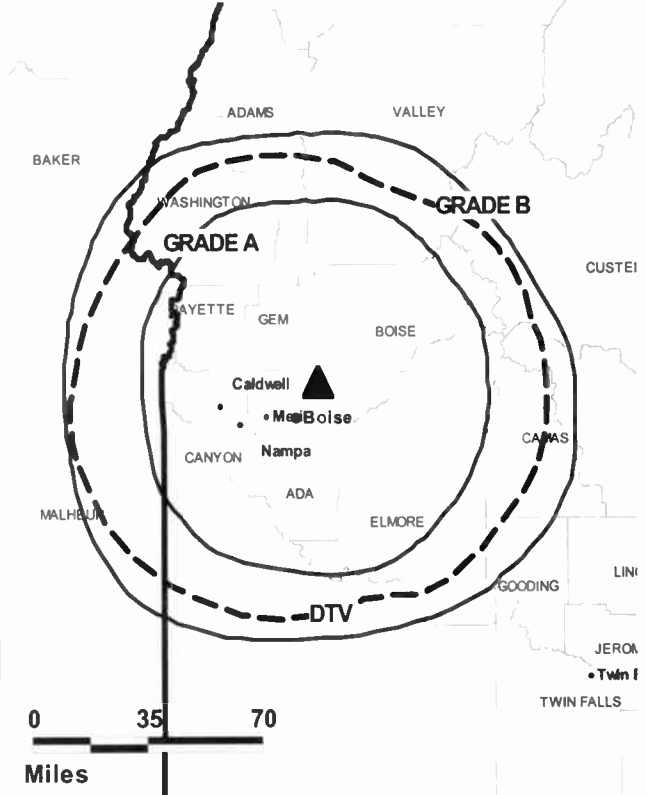
Ken Hunter, General & Local Sales Manager.

Bob Jaundalderis, Digital Media Director.

Kelly Cross, News Director.

Dan Paixao, Chief Engineer.

KTRV-TV BPCT-19800310KH GRANTED: 11/6/1980



© 2009 Warren Communications News

C. J. Gish, Program Manager.

Judy Abrams, Traffic Manager.

City of License: Nampa. **Station OMA:** Boise, ID. **Rank:** 112.

Circulation © 2008 Nielsen. Coverage based on Nielsen study.

GrandTotal	Cable TV Households	Non-cable TV Households	Total TV Households
Estimated Station Totals *	84,670	151,270	235,940
Average Weekly Circulation (2008)	37,680	86,391	124,071
Average Daily Circulation (2008)			42,379

Station DMA Total	Cable TV Households	Non-cable TV Households	Total TV Households
Estimated Station Totals *	84,670	151,270	235,940
Average Weekly Circulation (2008)	37,680	86,391	124,071
Average Daily Circulation (2008)			42,379

*Estimated station totals are sums of the Nielsen TV and Cable TV household estimates for each county in which the station registers viewing of more than 5% as per the Nielsen Survey Methods.

**KFXP
Ch. 31**

Network Service: FOX.

Licensee: Compass Communications of Idaho Inc., 137 Magnolia Bend Dr., Livingston, TX 77351.

Studio: 902 E. Sherman, Pocatello, ID 83201.

Mailing Address: 902 E. Sherman, Pocatello, ID 83201.

Phone: 208-232-6666; 208-232-3141. **Fax:** 208-232-6678.

E-mail: bfouch@kpvi.com

Web Site: http://www.kfxp.com

Technical Facilities: Channel No. 31 (572-578 MHz). Authorized power: 2140-kw visual, aural. Antenna: 1467-ft above av. terrain, 512-ft. above ground, 6752-ft. above sea level.

Latitude 42° 55' 15"
Longitude 112° 20' 44"

Requests CP for change to 68.5-kw max. visual, 1467-ft above av. terrain, 512-ft. above ground, 6749-ft. above sea level; BPCDT-20080618ADE.

Transmitter: 5-mi. NE of Pocatello.

Note: Latitude and longitude coordinates shown are based on the North American Datum of 1927 (NAD 27) as currently required by the Mass Media Bureau of the FCC.

Ownership: Compass Communications of Idaho Inc.

Began Operation: July 15, 1999. Sale to present owner by Channel 31 Inc. approved by FCC July 22, 1999. Transfer of control to Channel 31 Inc. by Winstar Broadcasting Corp. approved September 4, 1998. Station plans to broadcast digitally on its analog channel allotment.

Represented (sales): Blair Television.

Represented (legal): Fletcher, Heald & Hildreth PLC.

Personnel:

Bill Fouch, General Manager.

Patrick Anderson, Marketing & Local Sales Manager.

Lynn Graham, National Sales Manager.

Brenda Baumgartner, News Director.

Robin Estoponal, Chief Engineer.

Steve Terrell, Master Control Supervisor.

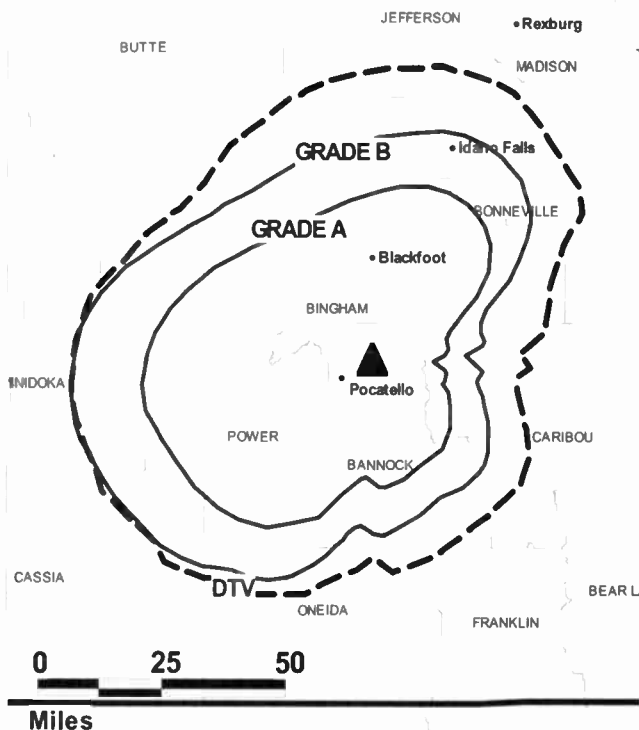
Ralph Toddre, Program Director.

Rocky Hansen, Promotion & Production Director.

Scott Larkin, Creative Service Director.

Barb Monroy, Traffic Manager.

KFXP BMPCT-19980527KF GRANTED: 9/25/1998



© 2009 Warren Communications News

City of License: Pocatello. **Station DMA:** Idaho Falls-Pocatello, ID (Jackson, WY).

Rank: 162.

Circulation © 2008 Nielsen. Coverage based on Nielsen study.

GrandTotal	Cable TV Households	Non-cable TV Households	Total TV Households
Estimated Station Totals *	44,380	67,720	112,100
Average Weekly Circulation (2008)	16,800	21,402	38,202
Average Daily Circulation (2008)			10,942
Station DMA Total	Cable TV Households	Non-cable TV Households	Total TV Households
Estimated Station Totals *	44,380	67,720	112,100
Average Weekly Circulation (2008)	16,800	21,402	38,202
Average Daily Circulation (2008)			10,942

*Estimated station totals are sums of the Nielsen TV and Cable TV household estimates for each county in which the station registers viewing of more than 5% as per the Nielsen Survey Methods.

KPIF

Ch. 15

(Operates satellite KBEO, Jackson)

Network Service: IND.

Licensee: Pocatello Channel 15 LLC, 3654 W. Jarvis Ave., Skokie, IL 60076.

Studio: 5023 Rainbow Lane, Chubbuck, ID 83202.

Mailing Address: 5023 Rainbow Ln, Chubbuck, ID 83202.

Phone: 208-237-5743. **Fax:** 208-237-5768.

E-mail: kevinbae@kmcommunications.com

Web Site: <http://www.kpif.net>

Technical Facilities: Channel No. 15 (476-482 MHz). Authorized power: 5000-kw max. visual, aural. Antenna: 1073-ft above av. terrain, 262-ft. above ground, 6069-ft. above sea level.

Latitude 42° 51' 50"
Longitude 112° 31' 10"

Holds CP for change to 239-kw max. visual, 1073-ft above av. terrain, 262-ft. above ground, 6073-ft. above sea level; BPCDT-20080304ACO.

Transmitter: Howard Mountain, Lot 12, Power County.

Note: Latitude and longitude coordinates shown are based on the North American Datum of 1927 (NAD 27) as currently required by the Mass Media Bureau of the FCC.

Ownership: Pocatello Channel 15 LLC (Group Owner).

Began Operation: March 1, 2004. Station plans to broadcast digitally on its analog channel allotment. Transfer from Larry E. Morton & Todd P. Robinson (33.3% to 0%) to Myoung Hwa Bae (33.3% to 100%) approved by FCC December 1, 2003.

Represented (engineering): Cohen Dippell & Everist PC.

Personnel:

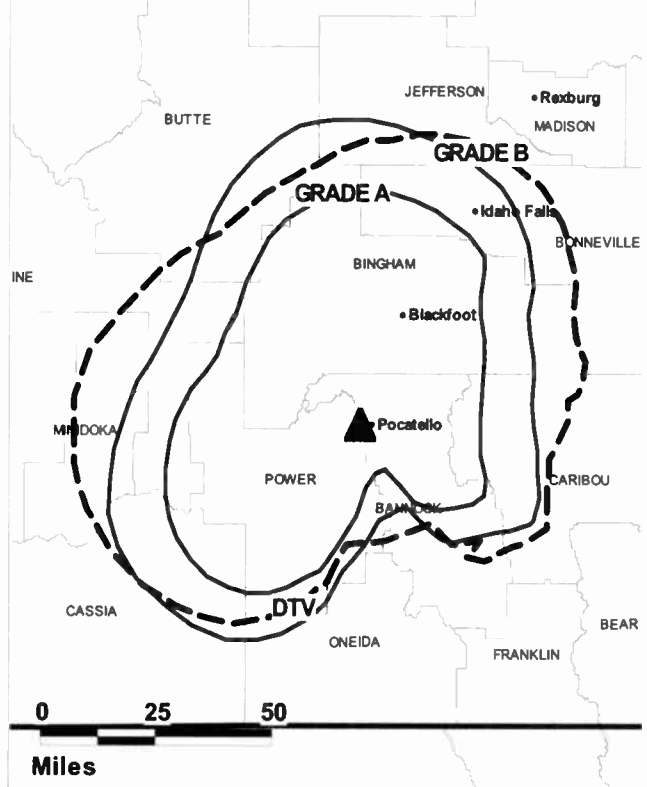
Brian Nugent, General Manager.

Nick Davidson, Chief Engineer.

City of License: Pocatello. **Station DMA:** Idaho Falls-Pocatello, ID (Jackson, WY).

Rank: 162.

KPIF BMPCT-20030619ABA GRANTED: 11/18/2003



© 2009 Warren Communications News

Circulation © 2008 Nielsen. Coverage based on Nielsen study.

GrandTotal	Cable TV Households	Non-cable TV Households	Total TV Households
Estimated Station Totals *	41,040	62,650	103,690
Average Weekly Circulation (2008)	5,977	11,254	17,231
Average Daily Circulation (2008)			4,822
Station OMA Total	Cable TV Households	Non-cable TV Households	Total TV Households
Estimated Station Totals *	41,040	62,650	103,690
Average Weekly Circulation (2008)	5,977	11,254	17,231
Average Daily Circulation (2008)			4,822

*Estimated station totals are sums of the Nielsen TV and Cable TV household estimates for each county in which the station registers viewing of more than 5% as per the Nielsen Survey Methods.

KPVI
Ch. 6
(Operates satellite KJWY, Jackson)

Network Service: IND, NBC.

Licensee: Oregon Trail Broadcasting Co., 1500 Foremaster Lane, Las Vegas, NV 89101.

Studio: 902 E Sherman St, Pocatello, ID 83201.

Mailing Address: 902 E Sherman St, Pocatello, ID 83201.

Phone: 208-232-6666. **Fax:** 208-233-6678.

E-mail: bfouch@kpvi.com

Web Site: http://www.kpvi.com

Technical Facilities: Channel No. 6 (82-88 MHz). Authorized power: 100-kw visual, 17.4-kw aural. Antenna: 1530-ft above av. terrain, 619-ft. above ground, 6857-ft. above sea level.

Latitude	42°	55'	14.5"
Longitude	112°	20'	44"

Transmitter: SE 1/4 of SW 1/4 of SE 1/2 of Section 3, T6S, R35E.

Note: Latitude and longitude coordinates shown are based on the North American Datum of 1927 (NAD 27) as currently required by the Mass Media Bureau of the FCC.

Satellite Earth Stations: Transmitter RCA; Andrew, 7.5-meter C-band; RCA, Ku-band; Andrew, 4.5-meter C-band; Avantek receivers.

Ownership: Sunbelt Communications Co. (Group Owner).

Began Operation: April 26, 1974. Sale to Ambassador Media Corp. from Futura Corp. approved by FCC October 25, 1983. Sale to present owner by Ambassador approved by FCC September 29, 1995.

Represented (sales): Blair Television.

Represented (legal): Drinker Biddle.

Personnel:

Bill Fouch, General Manager.

Patrick Anderson, General Sales Manager.

Lin Graham, Regional Sales Manager.

Patrick Fisher, National Sales Manager.

Brenda Baumgartner, News Director.

Robin Estopinal, Chief Engineer.

Ralph Toddre, Program Director.

Rocky Hansen, Production & Promotion Director.

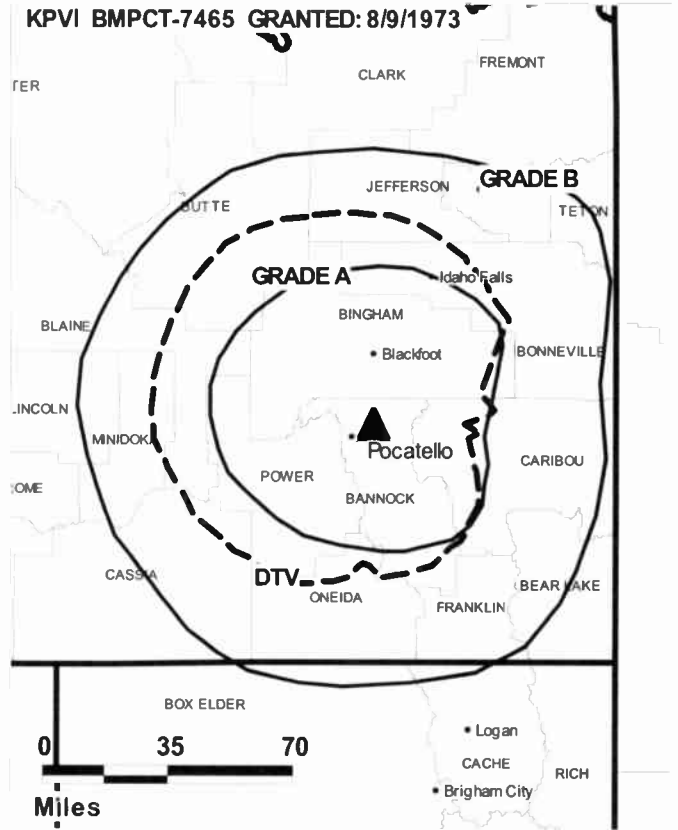
Scott Larkin, Creative Services Director.

Barb Monroy, Traffic Director.

Steve Perrell, Master Control Supervisor.

Dena Ruffidge, Human Resources.

KPVI BMPCT-7465 GRANTED: 8/9/1973



© 2009 Warren Communications News

City of License: Pocatello. **Station DMA:** Idaho Falls-Pocatello, ID (Jackson, WY).

Rank: 162.

Circulation © 2008 Nielsen. Coverage based on Nielsen study.

GrandTotal	Cable TV Households	Non-cable TV Households	Total TV Households
Estimated Station Totals *	44,790	67,720	112,510
Average Weekly Circulation (2008)	26,490	38,986	65,476
Average Daily Circulation (2008)			33,350
Station DMA Total	Cable TV Households	Non-cable TV Households	Total TV Households
Estimated Station Totals *	39,280	67,720	107,000
Average Weekly Circulation (2008)	25,584	38,986	64,570
Average Daily Circulation (2008)			33,211
Other DMA Total	Cable TV Households	Non-cable TV Households	Total TV Households
Estimated Station Totals *	5,510	0	5,510
Average Weekly Circulation (2008)	906	0	906
Average Daily Circulation (2008)			139

*Estimated station totals are sums of the Nielsen TV and Cable TV household estimates for each county in which the station registers viewing of more than 5% as per the Nielsen Survey Methods.

KPVI-DT
Ch. 23

Network Service: NBC.

Licensee: Oregon Trail Broadcasting Co., 1500 Foremaster Lane, Las Vegas, NV 89101.

Studio: 902 E Sherman, Pocatello, ID 83201.

Mailing Address: 902 E Sherman, Pocatello, ID 83201.

Phone: 208-232-6666. **Fax:** 208-233-6678.

E-mail: bfouch@kpvi.com

Web Site: http://www.kpvi.com

Technical Facilities: Channel No. 23 (524-530 MHz). Authorized power: 505-kw max. visual, aural. Antenna: 1307-ft above av. terrain, 338-ft. above ground, 6574-ft. above sea level.

Latitude	42°	55'	12.8"
Longitude	112°	20'	44.6"

Note: Latitude and longitude coordinates shown are based on the North American Datum of 1927 (NAD 27) as currently required by the Mass Media Bureau of the FCC.

Ownership: Sunbelt Communications Co. (Group Owner).

Represented (sales): Blair Television.

Personnel:

Bill Fouch, General Manager.

Patrick Anderson, General Sales Manager.

Lin Graham, Regional Sales Manager.

Patrick Fisher, National Sales Manager.

Brenda Baumgartner, News Director.

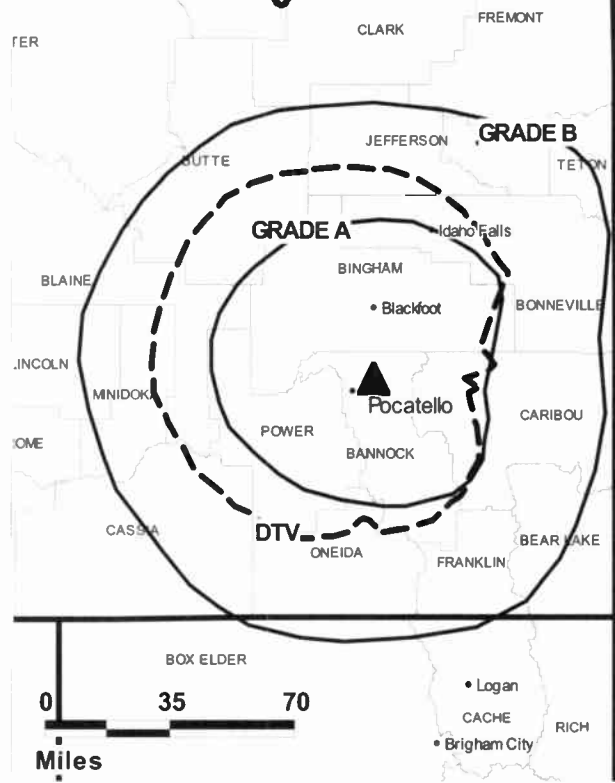
Robin Estopinal, Chief Engineer.

Ralph Toddre, Program Director.

Rocky Hansen, Production & Promotion Director.

Scott Larkin, Creative Services Director.

KPVI-DT BMPCDT-20060616ACH GRANTED: 7/6/2006



Barb Monroy, Traffic Manager.

Steve Perrell, Master Control Supervisor.

Dena Ruffidge, Human Resources.

City of License: Pocatello. **Station DMA:** Idaho Falls-Pocatello, ID (Jackson, WY).

Rank: 162.

Nielsen Data: Not available.

KIDA
Ch. 5

Network Service: IND.

Licensee: Turner Enterprises, PO Box 435, Long Key, FL 33001-0435.

Mailing Address: 1460 N. Broadway, Wichita, KS 67214.

Phone: 305-788-5300.

Technical Facilities: Channel No. 5 (76-82 MHz). Authorized power: 10.25-kw visual, aural. Antenna: 1831-ft above av. terrain, 59-ft. above ground, 8648-ft. above sea level.

Latitude	43°	38'	36"
Longitude	114°	23'	49"

Holds CP for change to 100-kw visual, 1876-ft above av. terrain, 190-ft. above ground, 7690-ft. above sea level; lat. 43° 26' 47", long. 114° 12' 52", BPCT-20040316AKJ.

Transmitter: Near Triumph Mine, 4.3-mi. SE of Sun Valley.

Note: Latitude and longitude coordinates shown are based on the North American Datum of 1927 (NAD 27) as currently required by the Mass Media Bureau of the FCC.

Ownership: Marcia T. Turner.

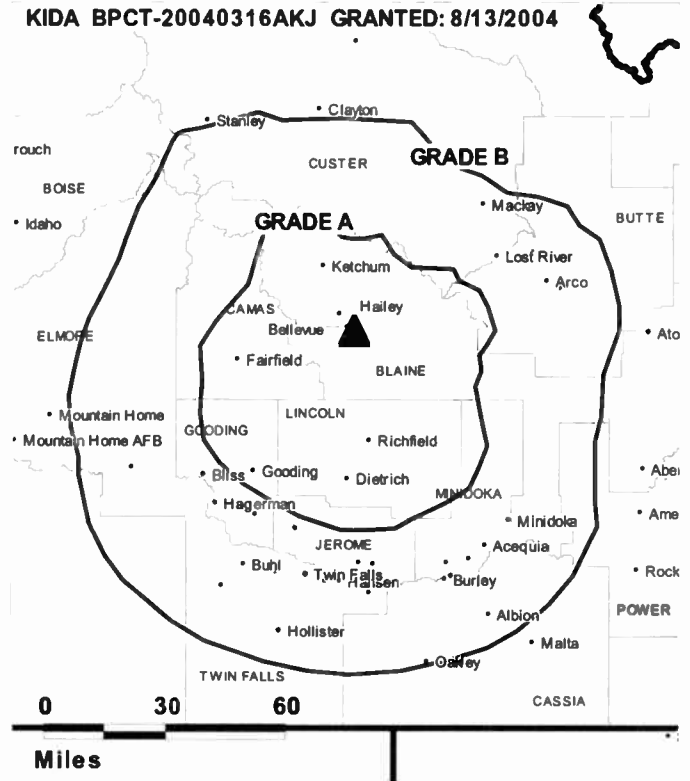
Began Operation: Station operating; no on-air date

Represented (legal): Shainis & Peltzman Chartered.

City of License: Sun Valley. **Station OMA:** Twin Falls, ID. **Rank:** 194.

Nielsen Data: Not available.

KIDA BPCT-20040316AKJ GRANTED: 8/13/2004



© 2009 Warren Communications News

KMVT
Ch. 11

Network Service: CBS.

Licensee: Neuhoff Family LP, 11793 Lake House Court, North Palm Beach, FL 33408.

Studio: 1100 Blue Lakes Blvd. N, Twin Falls, ID 83301.

Mailing Address: 1100 Blue Lakes Blvd. N, Twin Falls, ID 83301.

Phone: 208-733-1100. **Fax:** 208-733-4649.

E-mail: Lwagner@kmvt.com

Web Site: http://www.kmvt.com

Technical Facilities: Channel No. 11 (198-204 MHz). Authorized power: 316-kw visual, 3.8-kw aural. Antenna: 1060-ft above av. terrain, 668-ft. above ground, 4971-ft. above sea level.

Latitude 42° 43' 48"
Longitude 114° 24' 52"

Transmitter: Flat Top Butte, 11-mi. N of city.

Note: Latitude and longitude coordinates shown are based on the North American Datum of 1927 (NAD 27) as currently required by the Mass Media Bureau of the FCC.

Satellite Earth Stations: Transmitter Harris; Harris, 6.1-meter C-band; Scientific-Atlanta, 7-meter C-band; GE, 3-meter Ku-band; Scientific-Atlanta, 4.5-meter C-band; Scientific-Atlanta, M/A-Com, Harris receivers.

Ownership: Neuhoff Family LP (Group Owner).

Began Operation: May 30, 1955. Sale to present owner by Catamount Broadcast Group approved by FCC June 15, 2004. Sale to Catamount Broadcast Group by KMVT Broadcasting Inc. approved by FCC February 24, 1998. Sale to KMVT Broadcasting Inc. by Western Broadcasting Co. approved by FCC January 6, 1984 (Television Digest, Vol. 23:44). Sale to Western (Dale Moore) by KLIX Corp. (A. L. Glasmann family) approved by FCC December 16, 1970. Previous sale by Frank C. Carman-Grant Wrathall interests approved by FCC March 7, 1956 (Vol. 11:31; 12:10).

Represented (sales): Continental Television Sales.

Represented (legal): Schwartz, Woods & Miller.

Personnel:

Lee Wagner, General Manager & Program Director.

Lisa Collins, General Sales Manager.

Joe Martin, News Director.

Rodger Martin, Chief Engineer.

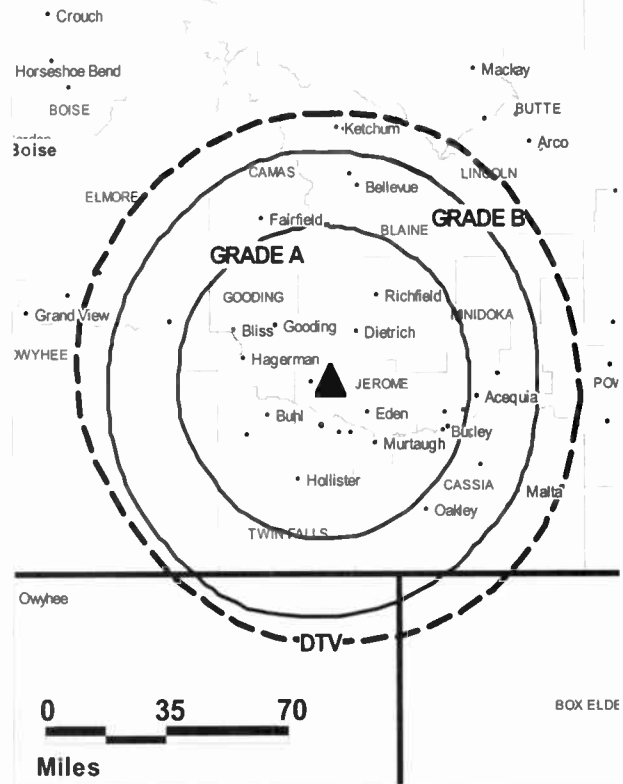
Berva Dawn Nesbit, Controller.

Paul Johnson, Promotion & Marketing Manager.

Dan D'Eon, Production Manager.

Tom Frank, Creative Services Director.

KMVT BPCT-3062 GRANTED: 7/24/1962



Deborah Flores, Traffic Manager.

City of License: Twin Falls. **Station DMA:** Twin Falls, ID. **Rank:** 194.

Circulation © 2008 Nielsen. Coverage based on Nielsen study.

GrandTotal	Cable TV Households	Non-cable TV Households	Total TV Households
Estimated Station Totals *	25,700	35,320	61,020
Average Weekly Circulation (2008)	16,254	21,915	38,169
Average Daily Circulation (2008)			23,079
Station DMA Total	Cable TV Households	Non-cable TV Households	Total TV Households
Estimated Station Totals *	25,700	35,320	61,020
Average Weekly Circulation (2008)	16,254	21,915	38,169
Average Daily Circulation (2008)			23,079

*Estimated station totals are sums of the Nielsen TV and Cable TV household estimates for each county in which the station registers viewing of more than 5% as per the Nielsen Survey Methods.

KMVT-DT
Ch. 16

Network Service: CBS.

Grantee: Neuhoff Family LP, 11793 Lake House Court, North Palm Beach, FL 33408.

Studio: 1100 Blue Lakes Blvd. N, Twin Falls, ID 83301.

Mailing Address: 1100 Blue Lakes Blvd. N, Twin Falls, ID 83301.

Phone: 208-733-1100. **Fax:** 208-733-4649.

E-mail: Lwagner@kmvt.com

Web Site: http://www.kmvt.com

Technical Facilities: Channel No. 16 (482-488 MHz). Authorized power: 1-kw max. visual, aural. Antenna: 932-ft above av. terrain, 480-ft. above ground, 4778-ft. above sea level.

Latitude	42°	43'	47"
Longitude	114°	24'	52"

Holds CP for change to channel number 11, 13.9-kw visual, 1060-ft above av. terrain, 607-ft. above ground, 4905-ft. above sea level; BMPCDT-20080314ABL.

Note: Latitude and longitude coordinates shown are based on the North American Datum of 1927 (NAD 27) as currently required by the Mass Media Bureau of the FCC.

Ownership: Neuhoff Family LP (Group Owner).

Began Operation: Station operating under Special Temporary Authority at 1.82-kw max. visual; no on-air date. Station plans to broadcast digitally on its analog channel allotment.

Represented (legal): Schwartz, Woods & Miller.

Represented (sales): Continental Television Sales.

Personnel:

Lee Wagner, General Manager.

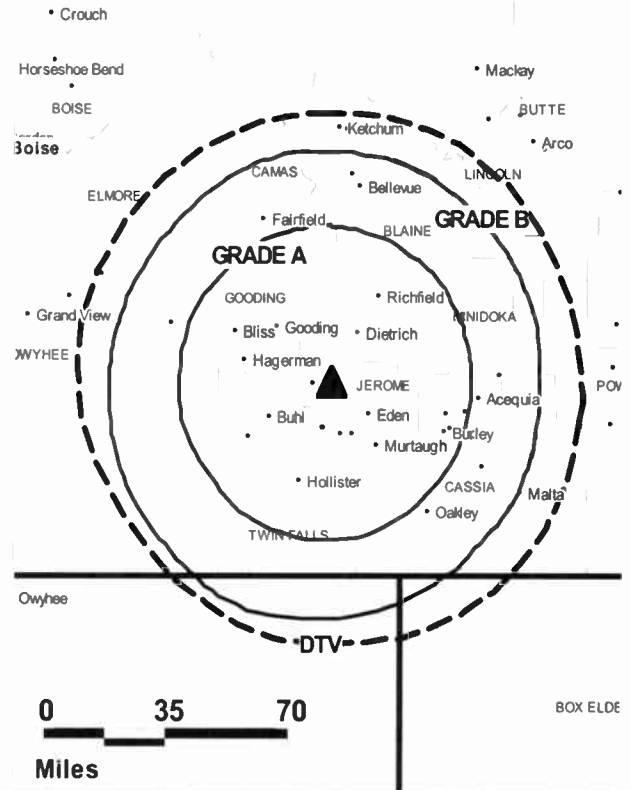
Lisa Collins, General Sales Manager.

Joe Martin, News Director.

Rodger Martin, Chief Engineer.

Berva Dawn Nesbit, Controller.

KMVT-DT BMPCDT-20080619AFV GRANTED: 7/2/2008



© 2009 Warren Communications News

Paul Johnson, Promotion & Marketing Manager.

Dan D'Eon, Production Manager.

Tom Frank, Creative Services Director.

Deborah Flores, Traffic Manager.

City of License: Twin Falls. **Station DMA:** Twin Falls, ID. **Rank:** 194.

Nielsen Data: Not available.

KXTF
Ch. 35

Network Service: IND, FOX.

Licensee: Falls Broadcasting Co., 1500 Foremaster Lane, Las Vegas, NV 89101.

Studio: 1061 Blue Lakes Blvd. N, Twin Falls, ID 83301.

Mailing Address: 1061 Blue Lakes Blvd. N, Twin Falls, ID 83301.

Phone: 208-733-0035; 208-232-6666. Fax: 208-733-0160.

E-mail: bfouch@kxtf.com

Web Site: http://www.kpvi.com

Technical Facilities: Channel No. 35 (596-602 MHz). Authorized power: 96-kw max. visual, aural. Antenna: 537-ft above av. terrain, 95-ft. above ground, 4380-ft. above sea level.

Latitude	42°	43'	42"
Longitude	114°	24'	43"

Transmitter: Flat Top Butte, 5.2-mi. E of Jerome County, ID.

Note: Latitude and longitude coordinates shown are based on the North American Datum of 1927 (NAD 27) as currently required by the Mass Media Bureau of the FCC.

Ownership: Sunbelt Communications Co. (Group Owner).

Began Operation: June 1, 1989.

Represented (sales): Petry Television Inc.

Represented (engineering): du Treil, Lundin & Rackley Inc.

Personnel:

Bill Fouch, General Manager.

Patrick Anderson, Marketing & Local Sales Manager.

Lynn Graham, Regional Sales Manager.

Brenda Baumgartner, News Director.

Robin Estopinal, Chief Engineer.

Wally Flackett, Master Control Supervisor.

Ralph Toddre, Program Director.

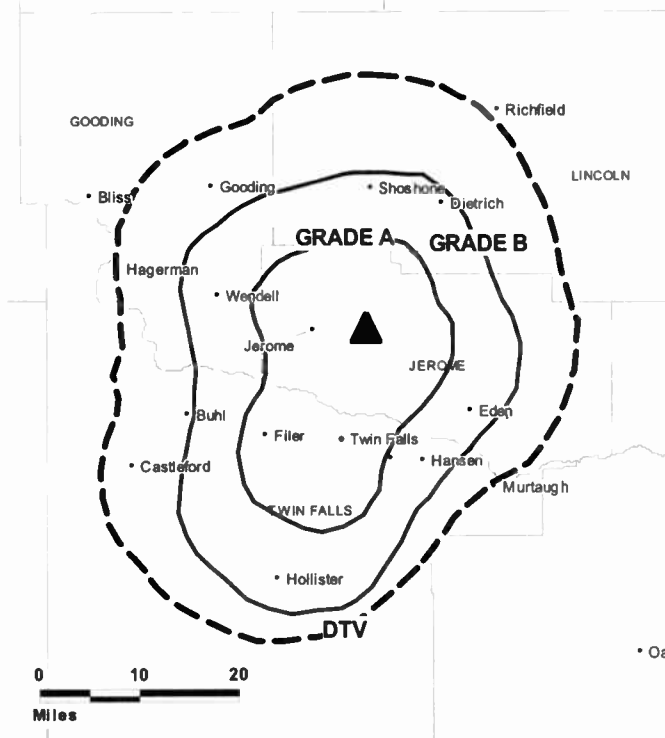
Rocky Hansen, Production & Promotion Director.

Scott Larkin, Creative Services & Production Director.

Barb Monroy, Traffic Manager.

City of License: Twin Falls. Station DMA: Twin Falls, ID. Rank: 194.

KXTF BPCT-19870925KH GRANTED: 3/7/1988



© 2009 Warren Communications News

Circulation © 2008 Nielsen. Coverage based on Nielsen study.

GrandTotal	Cable TV Households	Non-cable TV Households	Total TV Households
Estimated Station Totals *	25,700	35,320	61,020
Average Weekly Circulation (2008)	10,180	11,588	21,768
Average Daily Circulation (2008)			6,550
Station DMA Total	Cable TV Households	Non-cable TV Households	Total TV Households
Estimated Station Totals *	25,700	35,320	61,020
Average Weekly Circulation (2008)	10,180	11,588	21,768
Average Daily Circulation (2008)			6,550

*Estimated station totals are sums of the Nielsen TV and Cable TV household estimates for each county in which the station registers viewing of more than 5% as per the Nielsen Survey Methods.

KXTF-DT
Ch. 34

Network Service: FOX.

Licensee: Falls Broadcasting Co., 1500 Foremaster Lane, Las Vegas, NV 89101.

Studio: 1061 Blue Lakes Blvd. N., Twin Falls, ID 83301.

Mailing Address: 1061 Blue Lakes Blvd. N., Twin Falls, ID 83301.

Phone: 208-733-0035; 208-232-6666. **Fax:** 208-733-0160.

E-mail: bfouch@kxtf.com

Web Site: http://www.kpvi.com

Technical Facilities: Channel No. 34 (590-596 MHz). Authorized power: 21.7-kw max. visual, aural. Antenna: 499-ft above av. terrain, 59-ft. above ground, 4344-ft. above sea level.

Latitude	42°	43'	42"
Longitude	114°	24'	43"

Note: Latitude and longitude coordinates shown are based on the North American Datum of 1927 (NAD 27) as currently required by the Mass Media Bureau of the FCC.

Ownership: Sunbelt Communications Co. (Group Owner).

Began Operation: Station operating; no on-air date

Represented (sales): Petry Television Inc.

Personnel:

Bill Fouch, General Manager.

Patrick Anderson, Marketing & Local Sales Manager.

Lynn Graham, Regional Sales Manager.

Brenda Baumgartner, News Director.

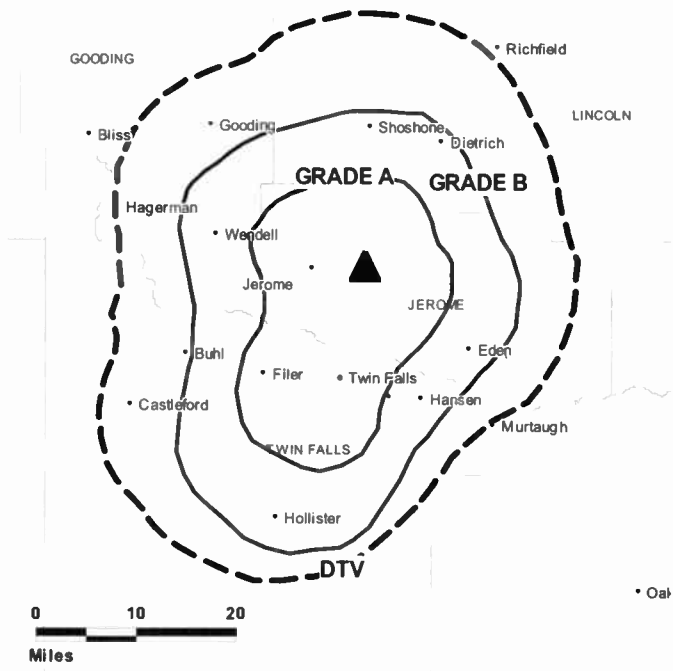
Robin Estopinal, Chief Engineer.

Wally Flackett, Master Control Supervisor.

Ralph Toddre, Program Director.

Rocky Hansen, Promotion & Production Director.

KXTF-DT BMPCDT-20050822AAR GRANTED: 9/15/2005



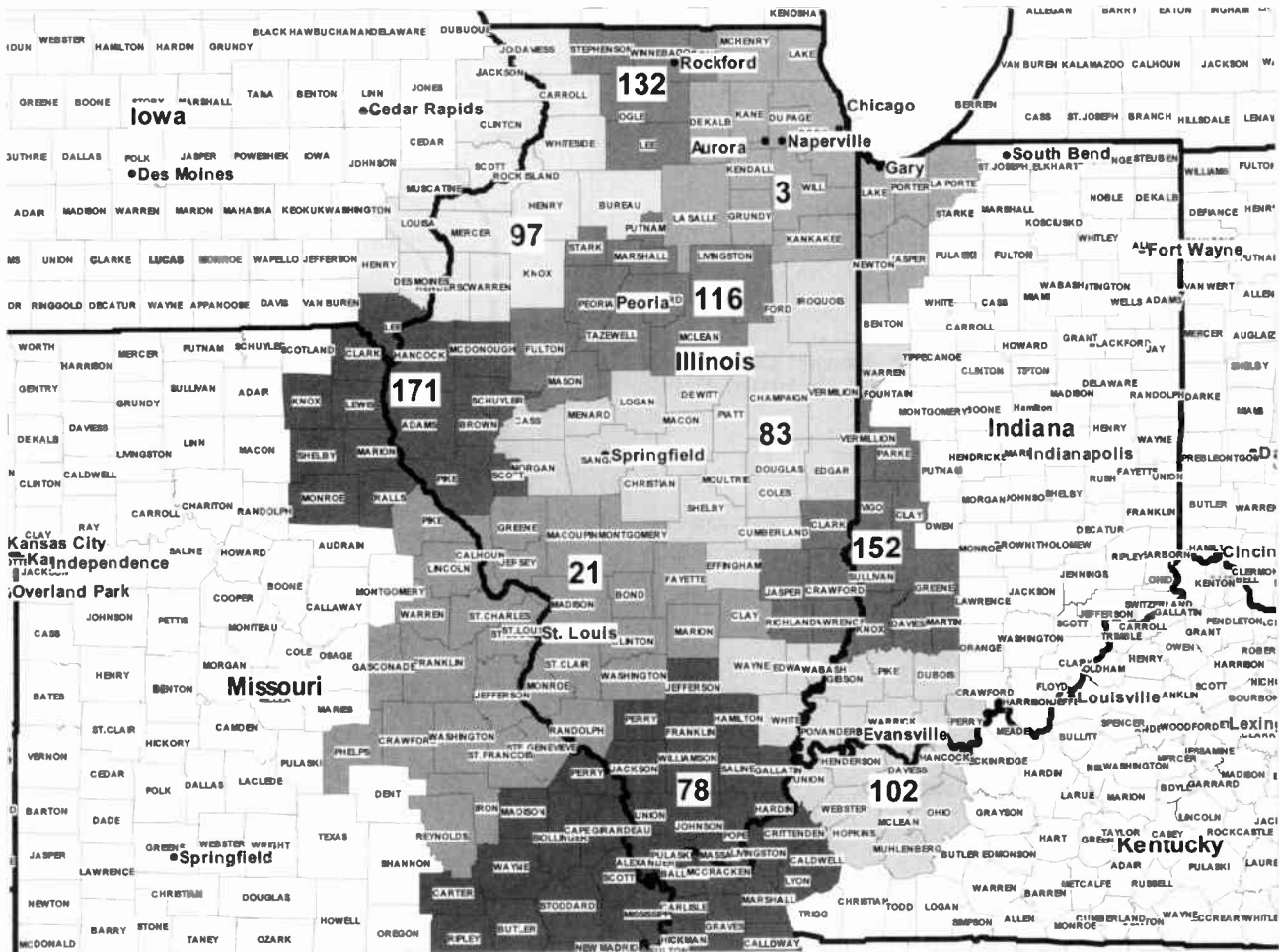
© 2009 Warren Communications News

Scott Larkin, Creative Services & Production Director.

Barb Monroy, Traffic Manager.

City of License: Twin Falls. **Station OMA:** Twin Falls, ID. **Rank:** 194.

Nielsen Data: Not available.



© 2009 Warren Communications News

MARKET	NIelsen DMA TV HOUSEHOLDS	RANK	MARKET AREA COMMERCIAL STATIONS
Chicago, IL	3,492,850	3	WBBM-DT (3); WBBM-TV (2); WCUI-DT (27); WCUI-TV (26); WCPX (38); WCPX-DT (43); WFLD (32); WFLD-DT (31); WGBO-DT (53); WGBO-TV (66); WGN-TV (19); WGN-TV (9); WJYS (62); WJYS-DT (36); WLS-DT (52); WLS-TV (7); WMAQ-DT (29); WMAQ-TV (5); WPWR-DT (51); WPWR-TV (50); WSNS-DT (45); WSNS-TV (44); WWTO-DT (10); WWTO-TV (35); WXFT-DT (59); WXFT-TV (60)
St. Louis, MO	1,249,820	21	KDNL-DT (31); KDNL-TV (30); KMOV (4); KMOV-DT (56); KNLC (24); KNLC-DT (14); KPLR-DT (26); KPLR-TV (11); KSDK (5); KSDK-DT (35); KTWI (2); KTWI-DT (43); WRBU (46); WRBU-DT (47)
Paducah, KY-Cape Girardeau, MO-Harrisburg, IL	393,260	78	KBSI-DT (22); KBSI (23); KFVS-DT (57); KFVS-TV (12); KPOB-TV (15); WDKA-DT (50); WDKA (49); WPSD-DT (32); WPSD-TV (6); WPXS-DT (21); WPXS (13); WSIL-DT (34); WSIL-TV (3); WTCT (27); WTCT-DT (17)
Champaign & Springfield-Decatur, IL	386,000	83	WAND (17); WAND-DT (18); WBUI (23); WBUI-DT (22); WCCU (27); WCCU-DT (26); WCFN (49); WCFN-DT (13); WCIA (3); WCIA-DT (48); WICD (15); WICD-DT (41); WICS (20); WICS-DT (42); WRSP-DT (44); WRSP-TV (55)
Davenport, IA-Rock Island-Moline, IL	309,600	97	KGCW-DT (41); KGCW-TV (26); KLJB-DT (49); KLJB-TV (18); KWQC-DT (56); KWQC-TV (6); WHBF-DT (58); WHBF-TV (4); WQAD-DT (38); WQAD-TV (8)
Evansville, IN	292,220	102	WAZE-DT (20); WAZE-TV (19); WEHT (25); WEHT-DT (59); WEVV (44); WEVV-DT (45); WFIE (14); WFIE-DT (46); WTVW (7); WTVW-DT (28)
Peoria-Bloomington, IL	248,510	116	WAOE (59); WAOE-DT (39); WEEK-DT (57); WEEK-TV (25); WHOI (19); WHOI-DT (40); WMBD-DT (30); WMBD-TV (31); WYZZ-DT (28); WYZZ-TV (43)
Rockford, IL	188,860	132	WIFR (23); WIFR-DT (41); WQRF-DT (42); WQRF-TV (39); WREX-DT (54); WREX-TV (13); WTVO (17); WTVO-DT (16)
Terre Haute, IN	145,450	152	WFXW (38); WFXW-DT (39); WTHI-DT (24); WTHI-TV (10); WTWO (2); WTWO-DT (36)
Quincy, IL-Hannibal, MO-Keokuk, IA	103,910	171	KHQA-DT (29); KHQA-TV (7); WGEM-DT (54); WGEM-TV (10); WTJR (16); WTJR-DT (32)

(Continued on next page)

Illinois *Digital* Station Totals as of October 1, 2008

	VHF	UHF	TOTAL
Commercial Television	2	34	36
Educational Television	1	10	11
	3	44	47

Illinois Analog Station Totals as of October 1, 2008

	VHF	UHF	TOTAL
Commercial Television	11	25	36
Educational Television	3	8	11
	14	33	47

WXFT-DT
Ch. 59

Network Service: TEL.

Licensee: Telefutura Chicago LLC, 1999 Avenue of the Stars, Suite 3050, Los Angeles, CA 90067.

Studio: 541 N. Fairbanks Court, Suite 910, Chicago, IL 60611.

Mailing Address: 541 N. Fairbanks Court, Suite 910, Chicago, IL 60611.

Phone: 312-670-1000. **Fax:** 312-467-5821.

E-mail: bmedina@univision.net

Web Site: <http://www.univision.net>

Technical Facilities: Channel No. 59 (740-746 MHz). Authorized power: 200-kw max. visual, aural. Antenna: 1669-ft above av. terrain, 1667-ft. above ground, 2262-ft. above sea level.

Latitude	41°	52'	44"
Longitude	87°	38'	08"

Holds CP for change to channel number 50, 172-kw max. visual, 1670-ft above av. terrain, 1667-ft. above ground, 2262-ft. above sea level; BPCDT-20080425ABK.

Note: Latitude and longitude coordinates shown are based on the North American Datum of 1927 (NAD 27) as currently required by the Mass Media Bureau of the FCC.

Ownership: Univision Communications Inc. (Group Owner).

Began Operation: September 1, 2002. Standard Definition.

Represented (legal): Covington & Burling.

Personnel:

Bert Medina, General Manager.

Sean Delhunty, General Sales Manager.

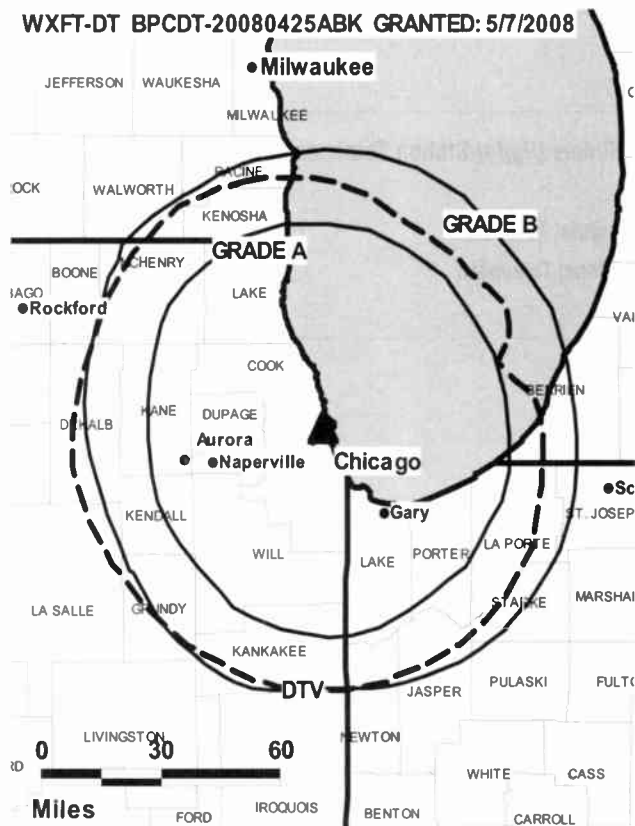
Eisa Thazerri, News Director.

George Molnar, Chief Engineer.

Michael Evanchan, Program Director.

Francisco Garcia, Creative Services Director.

WXFT-DT BPCDT-20080425ABK GRANTED: 5/7/2008



© 2009 Warren Communications News

Doug Becker, Traffic Manager.

Luisa Echeverria, Community Affairs Manager.

City of License: Aurora. **Station DMA:** Chicago, IL. **Rank:** 3.

Nielsen Data: Not available.

WXFT-TV
Ch. 60

Network Service: TEL.

Licensee: Telefutera Chicago LLC, 1999 Avenue of the Stars, Suite 3050, Los Angeles, CA 90067.

Studio: 541 N. Fairbanks Court, Suite 910, Chicago, IL 60611.

Mailing Address: 541 N. Fairbanks Court, Suite 910, Chicago, IL 60611.

Phone: 312-670-1000. Fax: 312-467-5821.

E-mail: bmedina@univision.net

Web Site: <http://www.univision.net>

Technical Facilities: Channel No. 60 (746-752 MHz). Authorized power: 5000-kw max. visual, 1000-kw aural. Antenna: 1621-ft above av. terrain, 1625-ft. above ground, 2220-ft. above sea level.

Latitude 41° 52' 44"
Longitude 87° 38' 10"

Transmitter: Sears Tower, 233 S. Wacker Dr.

Note: Latitude and longitude coordinates shown are based on the North American Datum of 1927 (NAD 27) as currently required by the Mass Media Bureau of the FCC.

Ownership: Univision Communications Inc. (Group Owner).

Began Operation: April 20, 1982. Transfer of control to Broadcasting Media Partners Inc. approved by FCC March 27, 2007. Sale to present owner by USA Broadcasting approved by FCC May 21, 2001. Sale to Silver King by Newsweb Corp. (Fred Eychaner, et al.) approved by FCC December 4, 1986.

Represented (legal): Covington & Burling.

Personnel:

Bert Medina, General Manager.

Sean Oelhunty, General Sales Manager.

Eisa Thazerri, News Director.

George Molnar, Chief Engineer.

Michael Evanchan, Program Director.

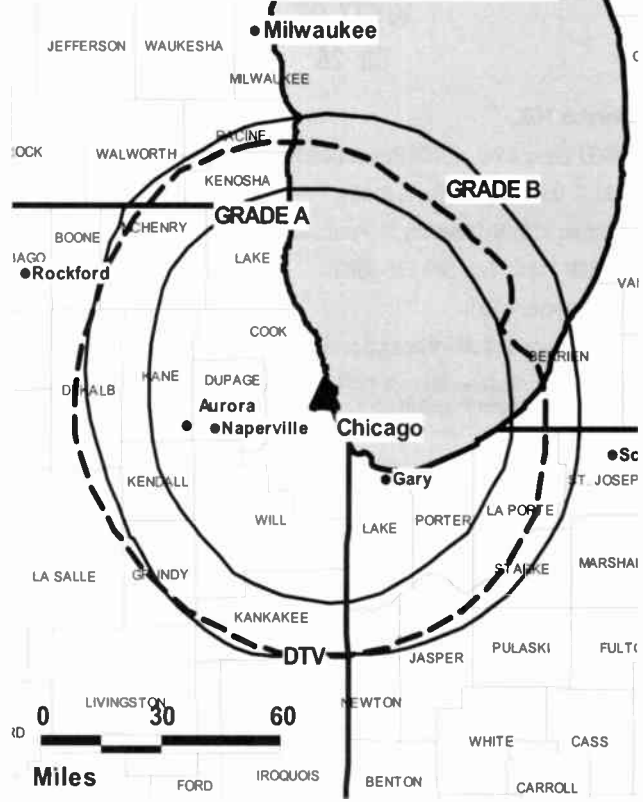
Francisco Garcia, Creative Services Director.

Doug Becker, Traffic Manager.

Luisa Echeverria, Community Affairs Manager.

City of License: Aurora. Station DMA: Chicago, IL. Rank: 3.

WXFT-TV BLCT-19870528KT GRANTED: 8/31/1987



© 2009 Warren Communications News

Circulation © 2008 Nielsen. Coverage based on Nielsen study.

GrandTotal	Cable TV Households	Non-cable TV Households	Total TV Households
Estimated Station Totals *	1,978,180	1,273,340	3,251,520
Average Weekly Circulation (2008)	159,653	186,002	345,655
Average Daily Circulation (2008)			157,220
Station DMA Total	Cable TV Households	Non-cable TV Households	Total TV Households
Estimated Station Totals *	1,978,180	1,273,340	3,251,520
Average Weekly Circulation (2008)	159,653	186,002	345,655
Average Daily Circulation (2008)			157,220

*Estimated station totals are sums of the Nielsen TV and Cable TV household estimates for each county in which the station registers viewing of more than 5% as per the Nielsen Survey Methods.

WYZZ-DT
Ch. 28

Network Service: FOX.

Grantee: WYZZ License Inc., 10706 Beaver Dam Rd., Cockeysville, MD 21030.

Studio: 3131 N. University, Peoria, IL 61604.

Mailing Address: 3131 N. University St, Peoria, IL 31604.

Phone: 309-688-3131. **Fax:** 309-686-8650.

E-mail: cbolak@wyzztv.com

Web Site: http://www.centralillinoisproud.com

Technical Facilities: Channel No. 28 (554-560 MHz). Authorized power: 1000-kw max. visual, aural. Antenna: 961-ft above av. terrain, 976-ft. above ground, 1716-ft. above sea level.

Latitude	40°	38'	45"
Longitude	89°	10'	45"

Note: Latitude and longitude coordinates shown are based on the North American Datum of 1927 (NAD 27) as currently required by the Mass Media Bureau of the FCC.

Ownership: Sinclair Broadcast Group Inc. (Group Owner).

Began Operation: Station operating; no on-air date

Represented (sales): Blair Television.

Personnel:

Coby Cooper, Vice President & General Manager.

Steve Mason, Sales Director.

Curt Bolak, Local Sales Manager.

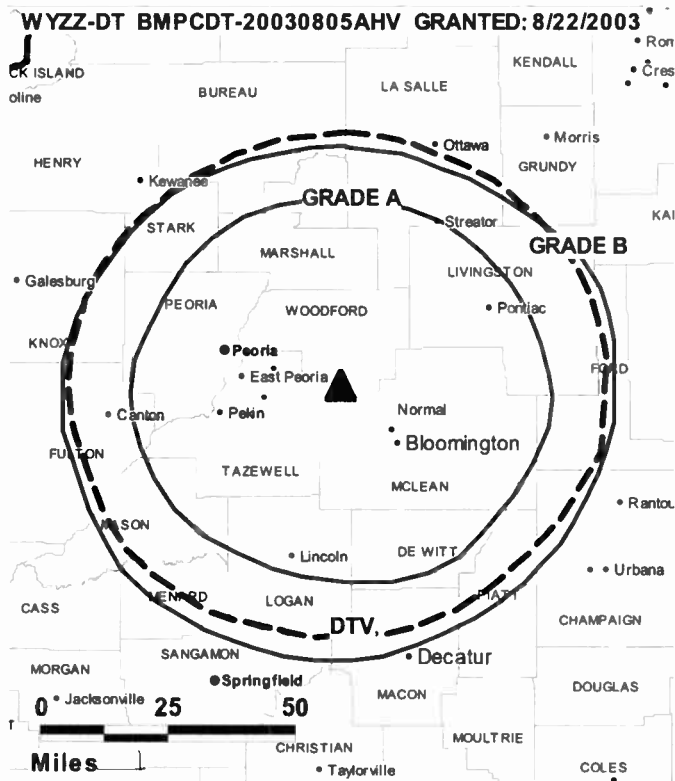
Nancy Linebaugh, National Sales Manager.

Jody Davis, News Director.

Herman Marvel, Chief Engineer.

Karen Doering, Business Manager.

Carol French, Program Coordinator & Assistant to the General Manager.



© 2009 Warren Communications News

David Tomljanovich, Promotion Director.

Penny Wood, Traffic Manager.

City of License: Bloomington. **Station OMA:** Peoria-Bloomington, IL. **Rank:** 116.

Nielsen Oata: Not available.

WYZZ-TV
Ch. 43

Network Service: FOX.

Licensee: WYZZ Licensee Inc., 10706 Beaver Dam Rd., Cockeysville, MD 21030.

Studio: 3131 N. University, Peoria, IL 61604.

Mailing Address: 3131 N. University St, Peoria, IL 61604.

Phone: 309-688-3131. **Fax:** 309-686-8650.

E-mail: cbolak@wyzztv.com

Web Site: http://www.centralillinoisproud.com

Technical Facilities: Channel No. 43 (644-650 MHz). Authorized power: 1200-kw max. & 1070-kw horizontal visual, & 200-kw horizontal aural. Antenna: 1007-ft above av. terrain, 970-ft. above ground, 1747-ft. above sea level.

Latitude	40°	38'	45"
Longitude	89°	10'	45"

Transmitter: 1-mi. NW of Congerville.

Note: Latitude and longitude coordinates shown are based on the North American Datum of 1927 (NAD 27) as currently required by the Mass Media Bureau of the FCC.

Satellite Earth Stations: Transmitter Harris; United Satellite Systems, 3-meter C-band; Block, 3-meter C-band; AFC, 3-meter Ku-band; Scientific-Atlanta, RCA receivers.

Ownership: Sinclair Broadcast Group Inc. (Group Owner).

Began Operation: October 18, 1982. Sale to Bloomington ComCo Inc. approved by FCC June 14, 1985. Sale to present owner approved by FCC April 30, 1996.

Represented (sales): Blair Television.

Represented (legal): Pillsbury Winthrop Shaw Pittman LLP.

Represented (engineering): Cohen Dippell & Everist PC.

Personnel:

Coby Cooper, Vice President & General Manager.

Steve Mason, Sales Director.

Curt Bolak, Local Sales Manager.

Nancy Linebaugh, National Sales Manager.

Jody Davis, News Director.

Herman Marvel, Chief Engineer.

Karen Doering, Business Manager.

Carol French, Program Coordinator & Assistant to the General Manager.

David Tomlianovich, Promotion Director.

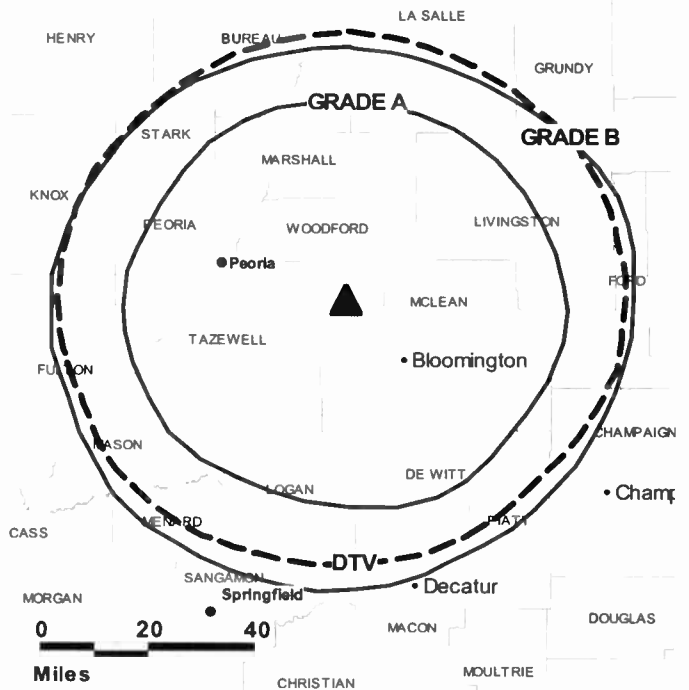
Penny Wood, Traffic Manager.

City of License: Bloomington. **Station DMA:** Peoria-Bloomington, IL. **Rank:** 116.

WYZZ-TV BPCT-19950629KR GRANTED: 3/5/1997

ISLAND

Jo



© 2009 Warren Communications News

Circulation © 2008 Nielsen. Coverage based on Nielsen study.

GrandTotal	Cable TV Households	Non-cable TV Households	Total TV Households
Estimated Station Totals *	187,510	112,850	300,360
Average Weekly Circulation (2008)	93,571	49,238	142,809
Average Daily Circulation (2008)			44,582
Station DMA Total	Cable TV Households	Non-cable TV Households	Total TV Households
Estimated Station Totals *	153,040	88,130	241,170
Average Weekly Circulation (2008)	83,125	46,209	129,334
Average Daily Circulation (2008)			42,624
Other DMA Total	Cable TV Households	Non-cable TV Households	Total TV Households
Estimated Station Totals *	34,470	24,720	59,190
Average Weekly Circulation (2008)	10,446	3,029	13,475
Average Daily Circulation (2008)			1,958

*Estimated station totals are sums of the Nielsen TV and Cable TV household estimates for each county in which the station registers viewing of more than 5% as per the Nielsen Survey Methods.

WCIA

Ch. 3

(Operates satellite WCFN, Springfield)

Network Service: CBS.

Licensee: Nexstar Finance Inc., 909 Lake Carolyn Pkwy., Suite 1450, Irving, TX 75039.

Studio: 509 S. Neil St., Champaign, IL 61820.

Mailing Address: PO Box 20, Champaign, IL 61824-0020.

Phone: 217-356-8333. **Fax:** 217-373-3680.

E-mail: dmartin@wcia.com

Web Site: http://www.wcia.com

Technical Facilities: Channel No. 3 (60-66 MHz). Authorized power: 100-kw visual, 20-kw aural. Antenna: 940-ft above av. terrain, 984-ft. above ground, 1704-ft. above sea level.

Latitude 40° 06' 23"
 Longitude 88° 26' 59"

Transmitter: Seymour.

Note: Latitude and longitude coordinates shown are based on the North American Datum of 1927 (NAD 27) as currently required by the Mass Media Bureau of the FCC.

Satellite Earth Stations: Transmitter RCA; ADM, 6-meter C-band; Scientific-Atlanta, 7-meter C-band; AFC, 3.7-meter Ku-band; Scientific-Atlanta, 4.6-meter C-band; Scientific-Atlanta, Microdyne, M/A-Com receivers.

Ownership: Nexstar Broadcasting Group Inc. (Group Owner).

Began Operation: November 14, 1953.

Represented (legal): Drinker Biddle.

Represented (sales): Katz Media Group.

Personnel:

Russ Hamilton, Vice President & General Manager.

Don Osika, Sales Director.

Linda Voorhees, General Sales Manager.

Dick Livesay, Local Sales Manager.

David Nagel, National Sales Manager.

Andy Miller, News Director.

Darren Martin, Chief Engineer.

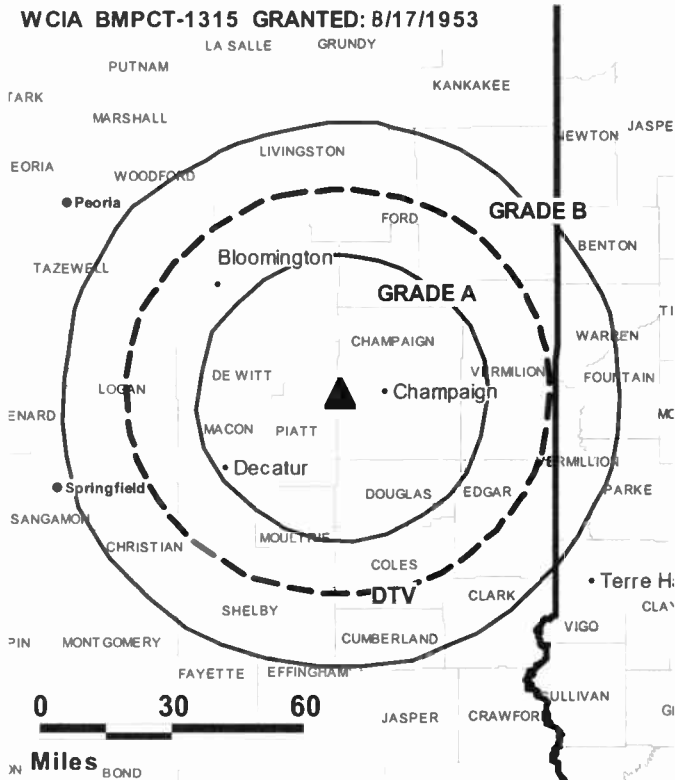
Robin Stimmel, Business Manager.

Peter Carlson, Promotion Director.

Ed Mathias, Production Manager.

Kelli Dendy, Traffic Manager.

WCIA BMPCT-1315 GRANTED: 8/17/1953



© 2009 Warren Communications News

City of License: Champaign. **Station DMA:** Champaign & Springfield-Decatur, IL.

Rank: 83.

Circulation © 2008 Nielsen. Coverage based on Nielsen study.

GrandTotal	Cable TV Households	Non-cable TV Households	Total TV Households
Estimated Station Totals *	259,440	191,040	450,480
Average Weekly Circulation (2008)	161,311	88,449	249,760
Average Daily Circulation (2008)			129,835
Station OMA Total	Cable TV Households	Non-cable TV Households	Total TV Households
Estimated Station Totals *	236,520	145,690	382,210
Average Weekly Circulation (2008)	155,229	83,810	239,039
Average Daily Circulation (2008)			125,514
Other OMA Total	Cable TV Households	Non-cable TV Households	Total TV Households
Estimated Station Totals *	22,920	45,350	68,270
Average Weekly Circulation (2008)	6,082	4,639	10,721
Average Daily Circulation (2008)			4,321

*Estimated station totals are sums of the Nielsen TV and Cable TV household estimates for each county in which the station registers viewing of more than 5% as per the Nielsen Survey Methods.

WCIA-DT

Ch. 48

Network Service: CBS.

Grantee: Nexstar Finance Inc., 909 Lake Carolyn Pkwy., Suite 1450, Irving, TX 75039.

Studio: 509 S. Neil St., Champaign, IL 61820.

Mailing Address: PO Box 20, Champaign, IL 61824-0020.

Phone: 217-346-8333. **Fax:** 217-373-3680.

E-mail: dmartin@wcia.com

Web Site: http://www.wcia.com

Technical Facilities: Channel No. 48 (674-680 MHz). Authorized power: 1000-kw max. visual, aural. Antenna: 804-ft above av. terrain, 791-ft. above ground, 1513-ft. above sea level.

Latitude	40°	06'	21"
Longitude	88°	27'	00"

Note: Latitude and longitude coordinates shown are based on the North American Datum of 1927 (NAD 27) as currently required by the Mass Media Bureau of the FCC.

Ownership: Nexstar Broadcasting Group Inc. (Group Owner).

Began Operation: April 1, 2002. Standard Definition.

Represented (legal): Drinker Biddle.

Represented (sales): Katz Media Group.

Personnel:

Russ Hamilton, Vice President & General Manager.

Don Osika, Sales Director.

Linda Voorhees, General Sales Manager.

Dick Livesay, Local Sales Manager.

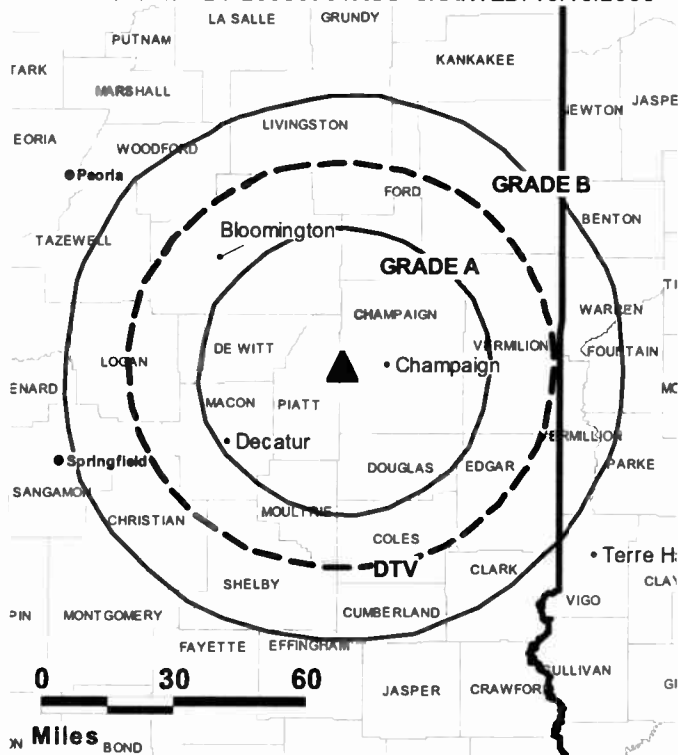
David Nagel, National Sales Manager.

Andy Miller, News Director.

Darren Martin, Chief Engineer.

Robin Stimmel, Business Manager.

WCIA-DT BMPCDT-20050701ACC GRANTED: 10/13/2005



© 2009 Warren Communications News

Peter Carlson, Promotion Director.

Ed Mathias, Production Manager.

Kelli Dendy, Traffic Manager.

City of License: Champaign. **Station DMA:** Champaign & Springfield-Decatur, IL.

Rank: 83.

Nielsen Data: Not available.

WICD
Ch. 15
 (Satellite of WICS, Springfield)

Network Service: ABC.

Licensee: WICD License LLC, 10706 Beaver Dam Rd, Cockeysville, MD 21030.

Studio: 250 South Country Fair Dr., Champaign, IL 61821.

Mailing Address: 250 S Country Fair Dr, Champaign, IL 61821.

Phone: 217-351-8500. Fax: 217-351-6056.

E-mail: comments@wicd15.com

Web Site: http://www.wicd15.com

Technical Facilities: Channel No. 15 (476-482 MHz). Authorized power: 555-kw max. visual, aural. Antenna: 1316-ft above av. terrain, 1309-ft. above ground, 1972-ft. above sea level.

Latitude 40° 04' 10"
 Longitude 87° 54' 46"

Transmitter: 3.75-mi. SW of Fithian, Vermillion County.

Note: Latitude and longitude coordinates shown are based on the North American Datum of 1927 (NAD 27) as currently required by the Mass Media Bureau of the FCC.

Multichannel TV Sound: Stereo only.

Satellite Earth Stations: Transmitter RCA; Harris, 3-meter Ku-band; United Satellite Systems, 5-meter KC-band; Harris, 6-meter Ku-band; United Satellite Systems receivers.

Ownership: Sinclair Broadcast Group Inc. (Group Owner).

Began Operation: April 23, 1959. Changed to Ch. 15 from Ch. 33 and increased power July 25, 1967. Sale to Guy Gannett Publishing Co. by Plains Television Partnership approved by FCC August 4, 1994 (Television Digest, Vol. 34:34). Sale to present owner from Guy Gannett Communications approved by FCC April 5, 1999. (Vol. 38:36, 37). Sale to Smith Acquisition Corp. dismissed by FCC March 22, 2000 (Vol. 40:12).

Represented (sales): Katz Media Group.

Personnel:

Tim Mathis, General Manager.

Scott Larson, Operations Manager.

Steve Cramblit, General Sales Manager.

Curt Fleck, Local Sales Manager.

Cindy Larson, National Sales Manager.

Deana Reece, News Director.

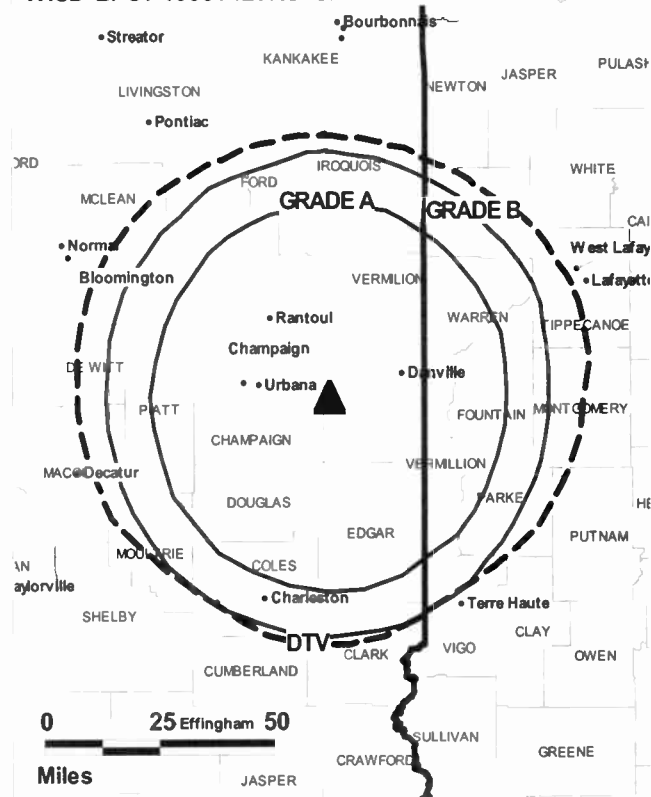
Jim Wnek, Chief Engineer.

Jeff Schlindwein, Business Manager.

Eric Snell, Promotion & Production Manager.

Debbie Adams, Traffic Manager.

WICD BPCT-19990429KO GRANTED: 12/6/1999



© 2009 Warren Communications News

City of License: Champaign. Station DMA: Champaign & Springfield-Decatur, IL.

Rank: 83.

Circulation © 2008 Nielsen. Coverage based on Nielsen study.

GrandTotal	Cable TV Households	Non-cable TV Households	Total TV Households
Estimated Station Totals *	122,450	95,480	217,930
Average Weekly Circulation (2008)	57,476	22,309	79,785
Average Daily Circulation (2008)			32,986
Station DMA Total	Cable TV Households	Non-cable TV Households	Total TV Households
Estimated Station Totals *	116,320	83,410	199,730
Average Weekly Circulation (2008)	54,814	21,118	75,932
Average Daily Circulation (2008)			32,207
Other DMA Total	Cable TV Households	Non-cable TV Households	Total TV Households
Estimated Station Totals *	6,130	12,070	18,200
Average Weekly Circulation (2008)	2,662	1,191	3,853
Average Daily Circulation (2008)			779

*Estimated station totals are sums of the Nielsen TV and Cable TV household estimates for each county in which the station registers viewing of more than 5% as per the Nielsen Survey Methods.

**WICD-DT
Ch. 41**

Network Service: ABC.

Grantee: WICD License LLC, 10706 Beaver Dam Rd, Cockeysville, MD 21030.

Studio: 250 S. County Fair Dr., Champaign, IL 61821.

Mailing Address: 250 S. County Fair Dr., Champaign, IL 61821.

Phone: 217-351-8500. **Fax:** 217-351-6056.

E-mail: comments@wicd15.com

Web Site: http://www.wicd15.com

Technical Facilities: Channel No. 41 (632-638 MHz). Authorized power: 950-kw max. visual, aural. Antenna: 1230-ft above av. terrain, 1240-ft. above ground, 1901-ft. above sea level.

Latitude	40°	04'	11"
Longitude	87°	54'	45"

Note: Latitude and longitude coordinates shown are based on the North American Datum of 1927 (NAD 27) as currently required by the Mass Media Bureau of the FCC.

Ownership: Sinclair Broadcast Group Inc. (Group Owner).

Began Operation: Station operating; no on-air date.

Represented (sales): Katz Media Group.

Personnel:

Tim Mathis, General Manager.

Scott Larson, Operations Manager.

Steve Cramblit, General Sales Manager.

Curt Fleck, Local Sales Manager.

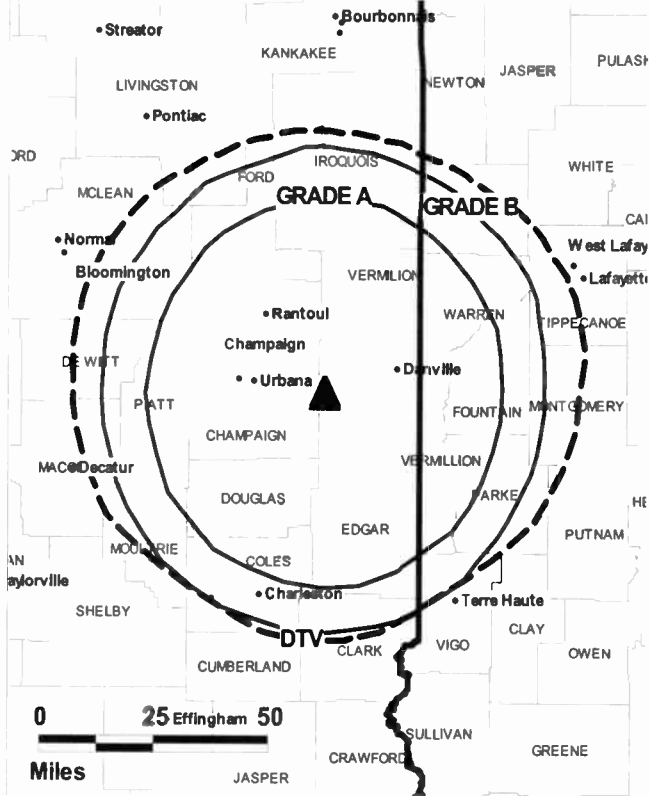
Cindy Larson, National Sales Manager.

Deana Reece, News Director.

Jim Wnek, Chief Engineer.

Jeff Schlindwein, Business Manager.

WICD-DT B MPCDT-20041215AAN GRANTED: 2/14/2005



Eric Snell, Promotion & Production Manager.

Debbie Adams, Traffic Manager.

City of License: Champaign. **Station DMA:** Champaign & Springfield-Decatur, IL.

Rank: 83.

Nielsen Oata: Not available.

WBBM-DT
Ch. 3

Network Service: CBS.

Licensee: CBS Broadcasting Inc., 2000 K St NW, Ste 725, Washington, DC 20006.

Studio: 630 N McClurg Ct, Chicago, IL 60611.

Mailing Address: 630 N McClurg Ct, Chicago, IL 60611.

Phone: 312-202-2222. **Fax:** 312-202-3878.

E-mail: jjahem@cbs.com

Web Site: http://www.cbs2chicago.com

Technical Facilities: Channel No. 3 (60-66 MHz). Authorized power: 4.4-kw visual, 1636-ft. above ground, 2231-ft. above sea level; lat. 41° 52' 44", long. 87° 38' 08", BPCDT-20080328ADQ.

Latitude	41°	53'	56"
Longitude	87°	37'	23"

Holds CP for change to channel number 12, 8-kw visual, 1631-ft above av. terrain, 1636-ft. above ground, 2231-ft. above sea level; lat. 41° 52' 44", long. 87° 38' 08", BPCDT-20080328ADQ.

Note: Latitude and longitude coordinates shown are based on the North American Datum of 1927 (NAD 27) as currently required by the Mass Media Bureau of the FCC.

Ownership: CBS Corp. (Group Owner).

Began Operation: December 26, 2001. High Definition.

Personnel:

Joseph Ahern, President & General Manager.

Jim Sullivan, Vice President & Sales Director.

Carol Fowler, Vice President & News Director.

Eric Bluman, General Sales Manager.

Al Connor, Local Sales Manager.

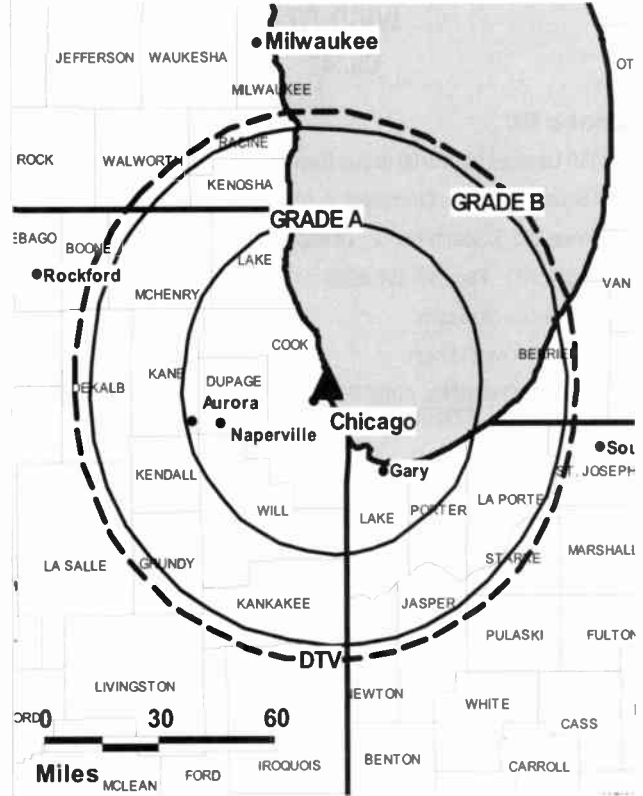
Dennis De Paola, Local Sales Manager.

Alex Cantos, Digital Sales Manager.

Tom Schneke, Technical Operations Director.

Justin Draper, Controller.

WBBM-DT BPCDT-20080328ADQ GRANTED: 4/23/2008



© 2009 Warren Communications News

Amanda Holder, Sales Marketing Manager.

Steve Wisinski, Promotion Manager.

Chris Burnham, Research Director.

Joe Kopesky, Traffic Manager.

Elizabeth Shapiro-Abrams, Communications & Community Relations Director.

City of License: Chicago. **Station DMA:** Chicago, IL. **Rank:** 3.

Nielsen Data: Not available.

WBBM-TV
Ch. 2

Network Service: CBS.

Licensee: CBS Broadcasting Inc., 2000 K St NW, Ste 725, Washington, DC 20006.

Studio: 630 N McClurg Ct, Chicago, IL 60611.

Mailing Address: 630 N McClurg Ct, Chicago, IL 60611.

Phone: 312-202-2222. **Fax:** 312-202-3878.

E-mail: jjahem@cbs.com

Web Site: http://www.cbs2chicago.com

Technical Facilities: Channel No. 2 (54-60 MHz). Authorized power: 26.4-kw visual, aural. Antenna: 1490-ft above av. terrain, 1490-ft. above ground, 2083-ft. above sea level.

Latitude 41° 53' 55.5"
Longitude 87° 37' 23"

Transmitter: John Hancock Bldg., 875 N. Michigan Ave.

Note: Latitude and longitude coordinates shown are based on the North American Datum of 1927 (NAD 27) as currently required by the Mass Media Bureau of the FCC.

Ownership: CBS Corp. (Group Owner).

Began Operation: August 1, 1940.

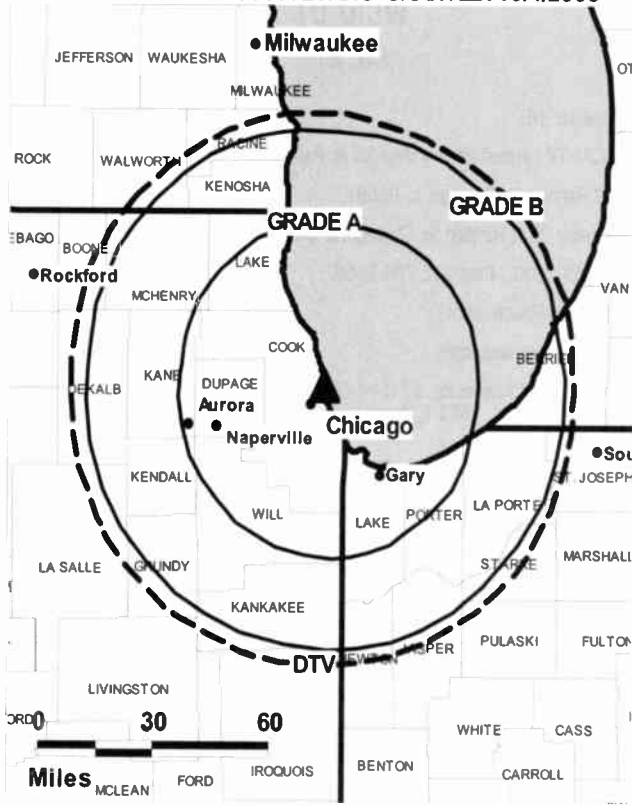
Represented (sales): CBS Television Network (Sales).

Personnel:

- Joseph Ahern, President & General Manager.
- Jim Sullivan, Vice President & Sales Director.
- Carol Fowler, Vice President & News Director.
- Eric Bluman, General Sales Manager.
- Dennis De Paola, Local Sales Manager.
- Al Connor, Local Sales Manager.
- Alex Cantos, Digital Sales Manager.
- Tom Schneke, Technical Operations Director.
- Justin Draper, Controller.
- Amanda Holder, Sales Marketing Manager.
- Stephen Wisinski, Promotion Manager.
- Chris Burnham, Research Director.
- Joe Kopesky, Traffic Manager.
- Elizabeth Shapro-Abrams, Communications & Community Relations Director.

City of License: Chicago. **Station DMA:** Chicago, IL. **Rank:** 3.

WBBM-TV BMLCT-20050729AHG GRANTED: 10/4/2005



© 2009 Warren Communications News

Circulation © 2008 Nielsen. Coverage based on Nielsen study.

GrandTotal	Cable TV Households	Non-cable TV Households	Total TV Households
Estimated Station Totals *	2,273,940	1,366,540	3,640,480
Average Weekly Circulation (2008)	1,348,032	764,570	2,112,602
Average Daily Circulation (2008)			901,161
Station DMA Total	Cable TV Households	Non-cable TV Households	Total TV Households
Estimated Station Totals *	2,095,230	1,338,530	3,433,760
Average Weekly Circulation (2008)	1,314,497	762,473	2,076,970
Average Daily Circulation (2008)			889,774
Other DMA Total	Cable TV Households	Non-cable TV Households	Total TV Households
Estimated Station Totals *	178,710	28,010	206,720
Average Weekly Circulation (2008)	33,535	2,097	35,632
Average Daily Circulation (2008)			11,387

*Estimated station totals are sums of the Nielsen TV and Cable TV household estimates for each county in which the station registers viewing of more than 5% as per the Nielsen Survey Methods.

WCIU-DT
Ch. 27

Network Service: IND.

Grantee: WCIU-TV Limited Partnership, 26 N. Halsted St., Chicago, IL 60661-2108.

Studio: 26 N Halsted St, Chicago, IL 60661.

Mailing Address: 26 N Halsted St, Chicago, IL 60661-2108.

Phone: 312-705-2600. **Fax:** 312-705-2656.

E-mail: fweintraub@wciu.com

Web Site: http://www.wciu.com

Technical Facilities: Channel No. 27 (548-554 MHz). Authorized power: 160-kw max. visual, aural. Antenna: 1673-ft above av. terrain, 1667-ft. above ground, 2262-ft. above sea level.

Latitude	41°	52'	44"
Longitude	87°	38'	10"

Requests CP for change to 590-kw max. visual, 1552-ft above av. terrain, 1549-ft. above ground, 2143-ft. above sea level; BPCDT-20080619ACH.

Note: Latitude and longitude coordinates shown are based on the North American Datum of 1927 (NAD 27) as currently required by the Mass Media Bureau of the FCC.

Ownership: Weigel Broadcasting Co. (Group Owner).

Began Operation: January 9, 2003. Standard Definition. Station operating under Special Temporary Authority at 15.1-kw max. visual.

Personnel:

Norman Shapiro, President.

Neil Sabin, Executive Vice President & General Manager.

Fred Weintraub, Station Manager.

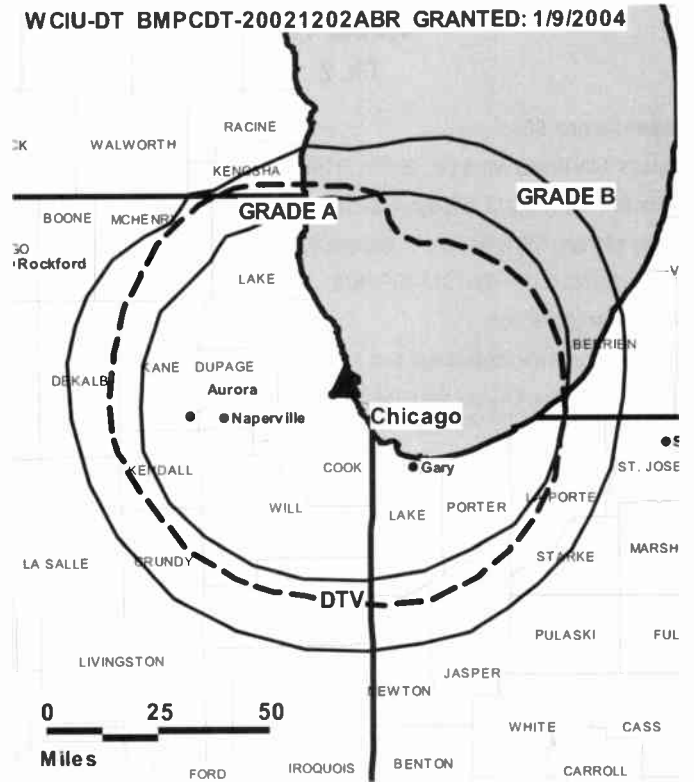
Brad Lesak, General Sales Manager.

Nestor Vega, National & Local Sales Manager.

Kyle Walker, Chief Engineer.

Bill Lyall, Business Manager.

WCIU-DT BMPCDT-20021202ABR GRANTED: 1/9/2004



© 2009 Warren Communications News

Molly Kelly, Director, Advertising, Marketing & Promotions.

Scott Christiansen, Executive Director, Production.

Gloria Cervantes, Corporate Traffic Manager.

City of License: Chicago. **Station DMA:** Chicago, IL. **Rank:** 3.

Nielsen Data: Not available.

WCIU-TV
Ch. 26

Network Service: IND.

Licensee: WCIU-TV Limited Partnership, 26 N. Halsted St., Chicago, IL 60661-2108.

Studio: 26 N Halsted St, Chicago, IL 60661-2108.

Mailing Address: 26 N Halsted St, Chicago, IL 60661-2108.

Phone: 312-705-2600. **Fax:** 312-705-2656.

E-mail: fweintraub@wciu.com

Web Site: http://www.wciu.com

Technical Facilities: Channel No. 26 (542-548 MHz). Authorized power: 5000-kw max. visual, aural. Antenna: 1549-ft above av. terrain, 1552-ft. above ground, 2146-ft. above sea level.

Latitude 41° 52' 44"
Longitude 87° 38' 10"

Transmitter: Sears Bldg., 233 S. Wacker Dr.

Note: Latitude and longitude coordinates shown are based on the North American Datum of 1927 (NAD 27) as currently required by the Mass Media Bureau of the FCC.

Ownership: Weigel Broadcasting Co. (Group Owner).

Began Operation: February 6, 1964.

Represented (sales): Harrington Righter & Parsons Inc. (HRP).

Personnel:

Norman Shapiro, President.

Neal Sabin, Executive Vice President & General Manager.

Fred Weintraub, Station Manager.

Brad Lesak, General Sales Manager.

Nestor Vega, National & Local Sales Manager.

Kyle Walker, Chief Engineer.

Bill Lyall, Business Manager.

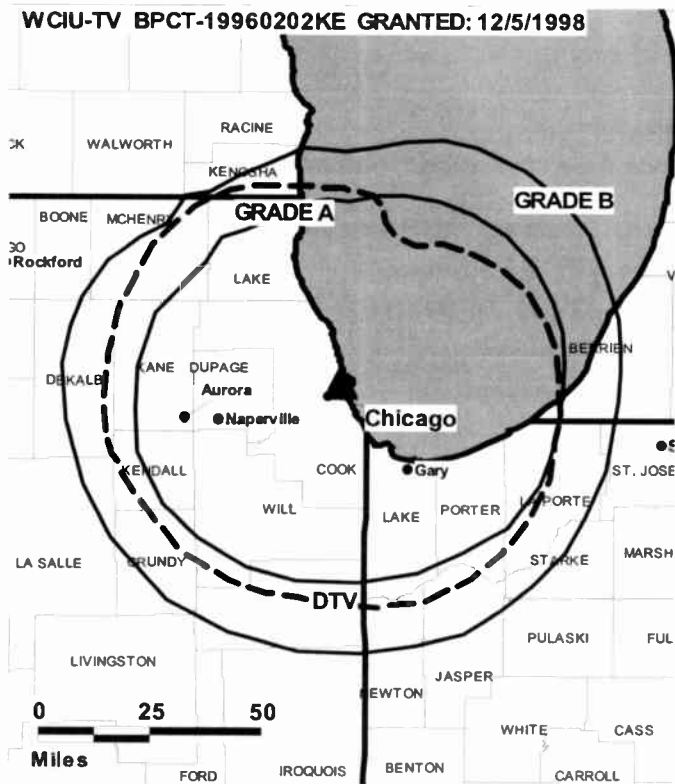
Molly Kelly, Director, Advertising, Marketing & Promotions.

Scott Christiansen, Executive Director, Production.

Gloria Cervantes, Corporate Traffic Manager.

City of License: Chicago. **Station DMA:** Chicago, IL. **Rank:** 3.

WCIU-TV BPCT-19960202KE GRANTED: 12/5/1998



© 2009 Warren Communications News

Circulation © 2008 Nielsen. Coverage based on Nielsen study.

GrandTotal	Cable TV Households	Non-cable TV Households	Total TV Households
Estimated Station Totals *	2,103,820	1,365,680	3,469,500
Average Weekly Circulation (2008)	834,045	542,766	1,376,811
Average Daily Circulation (2008)			516,146
Station DMA Total	Cable TV Households	Non-cable TV Households	Total TV Households
Estimated Station Totals *	2,095,230	1,327,460	3,422,690
Average Weekly Circulation (2008)	833,332	540,270	1,373,602
Average Daily Circulation (2008)			515,796
Other DMA Total	Cable TV Households	Non-cable TV Households	Total TV Households
Estimated Station Totals *	8,590	38,220	46,810
Average Weekly Circulation (2008)	713	2,496	3,209
Average Daily Circulation (2008)			350

*Estimated station totals are sums of the Nielsen TV and Cable TV household estimates for each county in which the station registers viewing of more than 5% as per the Nielsen Survey Methods.

WCPX
Ch. 38

Network Service: ION.

Licensee: Paxson Chicago License Inc., 601 Clearwater Park Rd., West Palm Beach, FL 33401-6233.

Studio: 333 S Desplains St, Ste 101, Chicago, IL 60661-5514.

Mailing Address: 333 S Desplains St, Ste 101, Chicago, IL 60661-5514.

Phone: 312-376-8520. **Fax:** 312-575-8735.

E-mail: josephkoker@ionmedia.com

Web Site: http://www.ionmedia.com

Technical Facilities: Channel No. 38 (614-620 MHz). Authorized power: 3630-kw max. visual, aural. Antenna: 1673-ft above av. terrain, 1667-ft. above ground, 2262-ft. above sea level.

Latitude	41°	52'	44"
Longitude	87°	38'	08"

Note: Latitude and longitude coordinates shown are based on the North American Datum of 1927 (NAD 27) as currently required by the Mass Media Bureau of the FCC.

Ownership: ION Media Networks Inc. (Group Owner).

Began Operation: May 31, 1976. Transfer of control by ION Media Networks Inc. from Paxson Management Corp. & Lowell W. Paxson to CIG Media LLC approved by FCC December 31, 2007. Paxson Communications Corp. became ION Media Networks Inc. on June 26, 2006. Sale to Paxson Communications Corp. by Christian Communications of Chicagoland approved by FCC August 11, 1998.

Represented (legal): Dow Lohnes PLLC.

Personnel:

Anthony Cannata, Station Operations Manager.

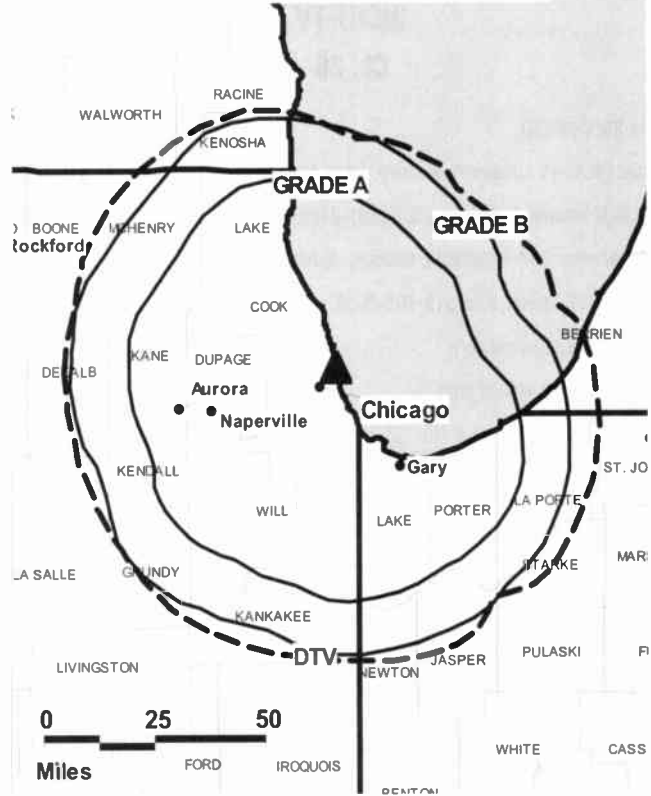
Al Dagher, Chief Engineer.

Robert Getze, Regional Sales Manager.

Rich Lindsey, Traffic Manager.

City of License: Chicago. **Station DMA:** Chicago, IL. **Rank:** 3.

WCPX BPCT-20040802ATE GRANTED: 2/10/2005



Circulation © 2008 Nielsen. Coverage based on Nielsen study.

GrandTotal	Cable TV Households	Non-cable TV Households	Total TV Households
Estimated Station Totals *	1,849,670	1,208,780	3,058,450
Average Weekly Circulation (2008)	252,399	164,378	416,777
Average Daily Circulation (2008)			91,040
Station DMA Total	Cable TV Households	Non-cable TV Households	Total TV Households
Estimated Station Totals *	1,842,420	1,201,510	3,043,930
Average Weekly Circulation (2008)	251,979	163,927	415,906
Average Daily Circulation (2008)			90,931
Other DMA Total	Cable TV Households	Non-cable TV Households	Total TV Households
Estimated Station Totals *	7,250	7,270	14,520
Average Weekly Circulation (2008)	420	451	871
Average Daily Circulation (2008)			109

*Estimated station totals are sums of the Nielsen TV and Cable TV household estimates for each county in which the station registers viewing of more than 5% as per the Nielsen Survey Methods.



continuous updates fully searchable easy to use

For more information call 800-771-9202 or visit www.warren-news.com

WCPX-DT
Ch. 43

Network Service: ION.

Licensee: Paxson Chicago License Inc., 601 Clearwater Park Rd., West Palm Beach, FL 33401-6233.

Studio: 333 S Desplaines St, Ste 101, Chicago, IL 60661-5514.

Mailing Address: 333 S Desplaines St, Ste 101, Chicago, IL 60661-5514.

Phone: 312-376-8520. **Fax:** 312-575-8735.

E-mail: josephkoker@ionmedia.com

Web Site: <http://www.ionmedia.com>

Technical Facilities: Channel No. 43 (644-650 MHz). Authorized power: 200-kw max. visual, aural. Antenna: 1673-ft above av. terrain, 1667-ft. above ground, 2262-ft. above sea level.

Latitude	41°	52'	44"
Longitude	87°	38'	08"

Requests CP for change to 222-kw max. visual, 1673-ft above av. terrain, 1667-ft. above ground, 2261-ft. above sea level; BPCDT-20080619AIL.

Transmitter: John Hancock Building.

Note: Latitude and longitude coordinates shown are based on the North American Datum of 1927 (NAD 27) as currently required by the Mass Media Bureau of the FCC.

Ownership: ION Media Networks Inc. (Group Owner).

Began Operation: April 1, 2001. Standard Definition.

Represented (legal): Dow Lohnes PLLC.

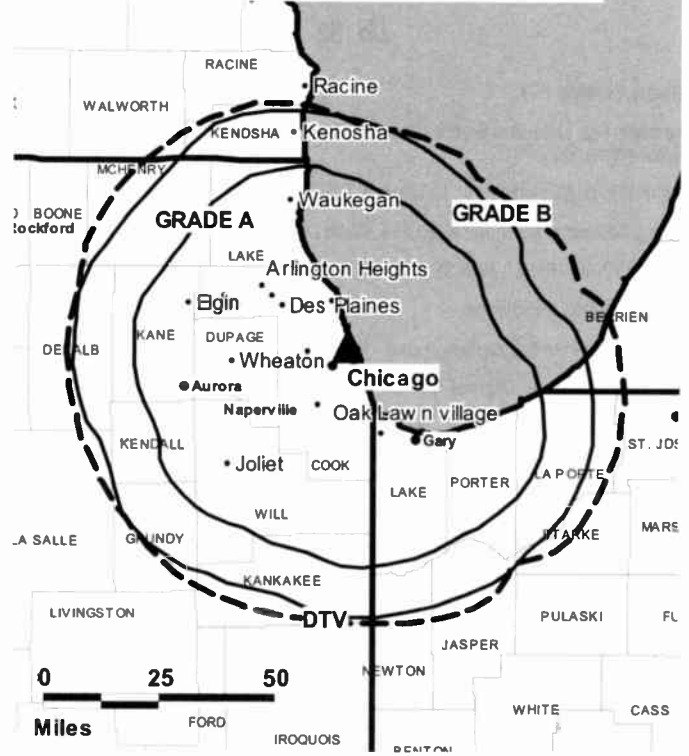
Personnel:

Anthony Cannata, Station Operations Manager.

Robert Getze, Regional Sales Manager.

Al Dagher, Chief Engineer.

WCPX-DT BPCDT-19990824KE GRANTED: 2/7/2001



© 2009 Warren Communications News

Rich Lindsey, Traffic Manager.

City of License: Chicago. **Station DMA:** Chicago, IL. **Rank:** 3.

Nielsen Data: Not available.

WFLD
Ch. 32

Network Service: FOX.

Licensee: Fox Television Stations Inc., 5151 Wisconsin Ave. NW, c/o Molly Pauker, Washington, DC 20016.

Studio: 205 N. Michigan Ave., Chicago, IL 60601.

Mailing Address: 205 N. Michigan Ave., Suite 200, Chicago, IL 60601.

Phone: 312-565-5532. **Fax:** 312-819-1332.

E-mail: jbaic045@foxtv.com

Web Site: http://www.foxchicago.com

Technical Facilities: Channel No. 32 (578-584 MHz). Authorized power: 5000-kw max. visual, 500-kw aural. Antenna: 1415-ft above av. terrain, 1456-ft. above ground, 2049-ft. above sea level.

Latitude 41° 53' 55.5"
Longitude 87° 37' 23"

Transmitter: John Hancock Bldg., 875 N. Michigan Ave.

Note: Latitude and longitude coordinates shown are based on the North American Datum of 1927 (NAD 27) as currently required by the Mass Media Bureau of the FCC.

Multichannel TV Sound: Stereo only.

Satellite Earth Stations: Transmitter Harris; Scientific-Atlanta, 11-meter C-band; Andrew, 4.5-meter KC-band; Scientific-Atlanta, M/A-Com receivers.

Ownership: Fox Television Holdings Inc. (Group Owner).

Began Operation: January 4, 1966. FCC approved formation of new company combining original licensee Field Communications with Kaiser Broadcasting May 9, 1973 (Television Digest, Vol. 12:32, 13:18). Sale back to Field approved by FCC June 22, 1977 (Vol. 16:15; 17:26). Sale to Metromedia by Field approved by FCC February 17, 1983 (Vol. 22:23, 35, 47). Sale to present owner by Metromedia approved by FCC November 14, 1985.

Represented (legal): Skadden, Arps, Slate, Meagher & Flom LLP.

Represented (sales): Petry Television Inc.

Personnel:

Patrick Mullen, Vice President & General Manager.

Judd Beck, Vice President & General Sales Manager.

Dominic Mancuso, Vice President, Programming & Creative Services.

John Nuck, Vice President, Finance & Administration.

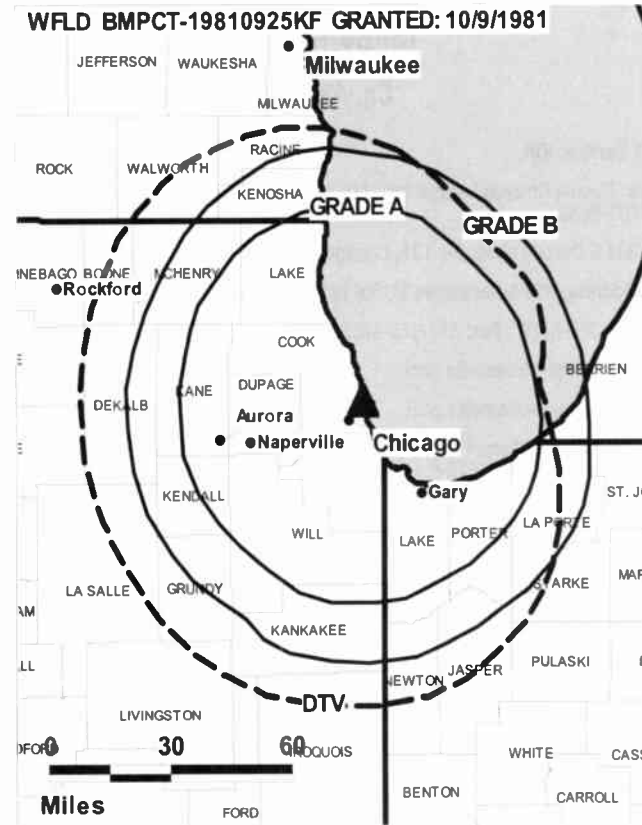
John Baich, Vice President, Engineering.

Jenny Maroney, Local Sales Manager.

Cheri Williamson, Finance Director.

Lisa Pizana, Traffic Director.

Wanda Wells, Public Affairs Manager.



© 2009 Warren Communications News

City of License: Chicago. **Station DMA:** Chicago, IL. **Rank:** 3.

Circulation © 2008 Nielsen. Coverage based on Nielsen study.

GrandTotal	Cable TV Households	Non-cable TV Households	Total TV Households
Estimated Station Totals *	2,242,490	1,418,790	3,661,280
Average Weekly Circulation (2008)	1,411,688	846,887	2,258,575
Average Daily Circulation (2008)			844,445
Station DMA Total	Cable TV Households	Non-cable TV Households	Total TV Households
Estimated Station Totals *	2,095,230	1,338,530	3,433,760
Average Weekly Circulation (2008)	1,385,405	840,652	2,226,057
Average Daily Circulation (2008)			833,251
Other DMA Total	Cable TV Households	Non-cable TV Households	Total TV Households
Estimated Station Totals *	147,260	80,260	227,520
Average Weekly Circulation (2008)	26,283	6,235	32,518
Average Daily Circulation (2008)			11,194

*Estimated station totals are sums of the Nielsen TV and Cable TV household estimates for each county in which the station registers viewing of more than 5% as per the Nielsen Survey Methods.

WFLD-DT
Ch. 31

Network Service: FOX.

Licensee: Fox Television Stations Inc., 5151 Wisconsin Ave. NW, c/o Molly Pauker, Washington, DC 20016.

Studio: 205 N. Michigan Ave., Suite 200, Chicago, IL 60601.

Mailing Address: 205 N. Michigan Ave., Suite 200, Chicago, IL 60601.

Phone: 312-565-5532. **Fax:** 312-819-1332.

E-mail: jbaic045@foxtv.com

Web Site: <http://www.foxchicago.com>

Technical Facilities: Channel No. 31 (572-578 MHz). Authorized power: 690-kw max. visual, aural. Antenna: 1558-ft above av. terrain, 1555-ft. above ground, 2149-ft. above sea level.

Latitude	41°	52'	44"
Longitude	87°	38'	10"

Requests CP for change to 1000-kw max. visual, 1558-ft above av. terrain, 1555-ft. above ground, 2150-ft. above sea level; BPCDT-20080616AAN.

Note: Latitude and longitude coordinates shown are based on the North American Datum of 1927 (NAD 27) as currently required by the Mass Media Bureau of the FCC.

Ownership: Fox Television Holdings Inc. (Group Owner).

Began Operation: April 27, 1999.

Represented (legal): Skadden, Arps, Slate, Meagher & Flom LLP.

Personnel:

Patrick Mullen, Vice President & General Manager.

Judd Beck, Vice President & General Sales Manager.

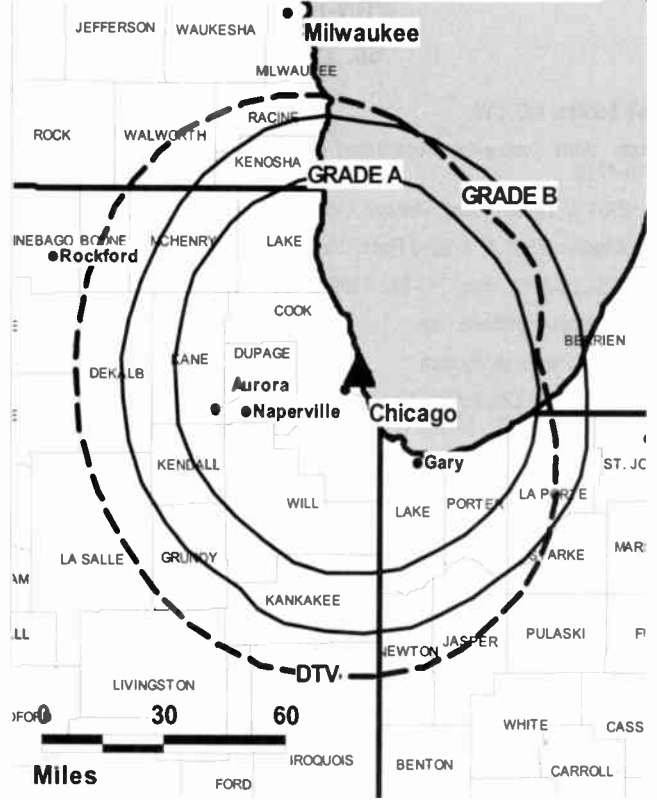
Dominic Mancuso, Vice President, Programming & Creative Services.

John Nuck, Vice President, Finance & Administration.

John Baich, Vice President, Engineering.

Jenny Maroney, Local Sales Manager.

WFLD-DT BPCDT-20080616AAN GRANTED: 7/25/2008



© 2009 Warren Communications News

Cheri Williamson, Finance Director.

Lisa Pizana, Traffic Manager.

Wanda Wells, Public Affairs Manager.

City of License: Chicago. **Station DMA:** Chicago, IL. **Rank:** 3.

Nielsen Data: Not available.

WGN-DT
Ch. 19

Network Service: IND, CW.

Licensee: WGN Continental Broadcasting Co., 2501 W Bradley Pl, Chicago, IL 60618-4718.

Studio: 2501 W. Bradley Place, Chicago, IL 60618-4718.

Mailing Address: 2501 W. Bradley Place, Chicago, IL 60618-4718.

Phone: 773-528-2311. **Fax:** 773-883-6299.

E-mail: wgmtvnews@tribune.com

Web Site: http://www.wgntv.com

Technical Facilities: Channel No. 19 (500-506 MHz). Authorized power: 645-kw max. visual, aural. Antenna: 1486-ft above av. terrain, 1483-ft. above ground, 2078-ft. above sea level.

Latitude	41°	52'	44"
Longitude	87°	38'	10"

Requests CP for change to 600-kw max. visual, 1568-ft above av. terrain, 1568-ft. above ground, 2162-ft. above sea level; BPCDT-20080619AFN.

Note: Latitude and longitude coordinates shown are based on the North American Datum of 1927 (NAD 27) as currently required by the Mass Media Bureau of the FCC.

Ownership: Tribune Broadcasting Co. (Group Owner).

Began Operation: January 4, 2001. Standard Definition.

Represented (legal): Dow Lohnes PLLC.

Represented (sales): TeleRep Inc.

Personnel:

Marty Wilke, Interim General Manager.

Charles Sennet, Senior Counsel, Tribune Company.

Jane Hayden, Operations Director.

Jeff Shaw, Local Sales Manager.

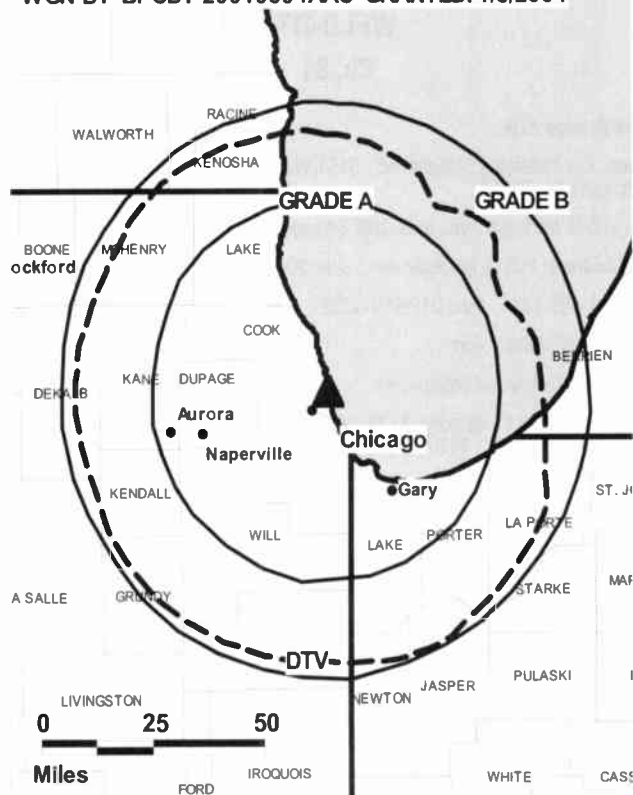
Greg Caputo, News Director.

Shea-Ming Ross, Controller.

Diana Dionisio, Publicity & Promotion Manager.

Bob Vorwald, Production Director.

WGN-DT BPCDT-20010504AAC GRANTED: 1/5/2004



© 2009 Warren Communications News

Ann Casey, Research Director.

Marissa Rudman, Regional Sales Manager.

Joanne Stern, Creative Services Director.

Carrie King, Creative Services Director.

Merri Dee, Community Relations Director.

City of License: Chicago. **Station DMA:** Chicago, IL. **Rank:** 3.

Nielsen Data: Not available.

WGN-TV
Ch. 9

Network Service: CW.

Licensee: WGN Continental Broadcasting Co., 2501 W Bradley Pl, Chicago, IL 60618-4718.

Studio: 2501 W. Bradley Place, Chicago, IL 60618-4718.

Mailing Address: 2501 W. Bradley Place, Chicago, IL 60618-4718.

Phone: 773-528-2311. **Fax:** 773-883-6299.

E-mail: wgnnews@tribune.com

Web Site: http://www.wgn.com

Technical Facilities: Channel No. 9 (186-192 MHz). Authorized power: 112-kw visual, 4.34-kw aural. Antenna: 1360-ft above av. terrain, 1359-ft. above ground, 1952-ft. above sea level.

Latitude 41° 53' 55.5"
Longitude 87° 37' 23"

Transmitter: John Hancock Bldg., 875 N. Michigan Ave.

Note: Latitude and longitude coordinates shown are based on the North American Datum of 1927 (NAD 27) as currently required by the Mass Media Bureau of the FCC.

Multichannel TV Sound: Stereo and separate audio program.

Satellite Earth Stations: Transmitter Harris; Scientific-Atlanta, 10-meter C-band; Andrew, 4.5-meter KC-band; RCA, 5-meter Ku-band; Standard Communications, Scientific-Atlanta, M/A-Com receivers.

Ownership: Tribune Broadcasting Co. (Group Owner).

Began Operation: April 5, 1948. Transfer of control from public shareholders of the Tribune Co. to Tribune Employee Stock Ownership Plan approved by FCC November 30, 2007.

Represented (sales): TeleRep Inc.

Represented (legal): Dow Lohnes PLLC.

Personnel:

Marty Wilke, Interim General Manager.

Charles Sennet, Senior Counsel, Tribune Company.

Jane Hayden, Operations Director.

Jeff Shaw, Local Sales Manager.

Greg Caputo, News Director.

Shea-Ming Ross, Controller.

Diana Dionisio, Publicity & Promotion Manager.

Bob Vorwald, Production Director.

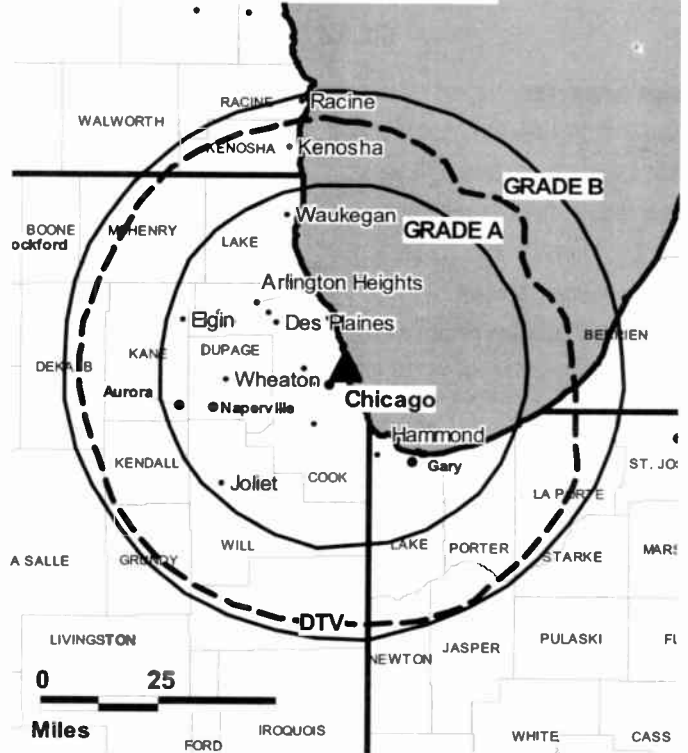
Marissa Rudman, Regional Sales Manager.

Ann Casey, Research Director.

Joanne Stern, Creative Services Director.

Carrie King, Creative Services Manager.

WGN-TV BPCT-4179 GRANTED: 3/26/1969



© 2009 Warren Communications News

Merri Dee, Community Relations Director.

City of License: Chicago. **Station DMA:** Chicago, IL. **Rank:** 3.

Circulation © 2008 Nielsen. Coverage based on Nielsen study.

GrandTotal	Cable TV Households	Non-cable TV Households	Total TV Households
Estimated Station Totals *	12,795,220	2,673,670	15,468,890
Average Weekly Circulation (2008)	2,205,106	1,020,738	3,225,844
Average Daily Circulation (2008)			1,189,346
Station DMA Total	Cable TV Households	Non-cable TV Households	Total TV Households
Estimated Station Totals *	2,095,230	1,338,530	3,433,760
Average Weekly Circulation (2008)	1,345,062	914,123	2,259,185
Average Daily Circulation (2008)			1,024,622
Other DMA Total	Cable TV Households	Non-cable TV Households	Total TV Households
Estimated Station Totals *	10,699,990	1,335,140	12,035,130
Average Weekly Circulation (2008)	860,044	106,615	966,659
Average Daily Circulation (2008)			164,724

*Estimated station totals are sums of the Nielsen TV and Cable TV household estimates for each county in which the station registers viewing of more than 5% as per the Nielsen Survey Methods.

WLS-DT
Ch. 52

Network Service: ABC.

Licensee: WLS Television Inc., 190 N. State St., Chicago, IL 60601.

Studio: 190 N. State St., Chicago, IL 60601.

Mailing Address: 190 N. State St., Chicago, IL 60601.

Phone: 312-750-7777. **Fax:** 312-889-8019.

E-mail: emily.l.barr@abc.com

Web Site: <http://www.abc7chicago.com>

Technical Facilities: Channel No. 52 (698-704 MHz). Authorized power: 153.6-kw max. visual, aural. Antenna: 1686-ft above av. terrain, 1688-ft. above ground, 2283-ft. above sea level.

Latitude	41°	52'	44"
Longitude	87°	38'	10"

Holds CP for change to channel number 7, 4.75-kw visual, 1690-ft above av. terrain, 1686-ft. above ground, 2281-ft. above sea level; lat. 41° 52' 44", long. 87° 38' 08", BPCDT-20080529AJS.

Transmitter: Sears Tower, 233 S. Wacker Dr.

Note: Latitude and longitude coordinates shown are based on the North American Datum of 1927 (NAD 27) as currently required by the Mass Media Bureau of the FCC.

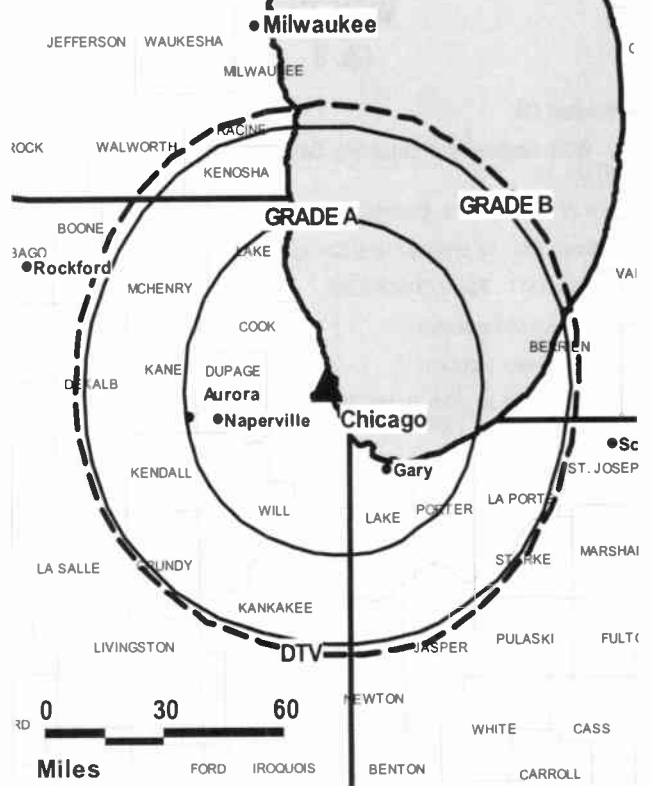
Ownership: Disney Enterprises Inc. (Group Owner).

Began Operation: January 1, 2001. Standard and High Definition. Station plans to broadcast digitally on its analog channel allotment.

Personnel:

- Emily L. Barr, President & General Manager.
- Jennifer Graves, Vice President & News Director.
- Nancy Sergey, Vice President & Local Sales Manager.
- Kal Hassan, Vice President & Engineering Director.
- Tom Hebel, Vice President, Local Programming & Creative Services.
- Chris Reller, Vice President & Marketing Director.

WLS-DT BPCDT-20080529AJS GRANTED: 6/3/2008



© 2009 Warren Communications News

Ellen Crawley, Vice President, Research & Program Acquisition.

Mike Ozog, Traffic & Operations Manager.

Donetta Thomas, Business Manager, News.

Richard Bersignore, Controller.

City of License: Chicago. Station DMA: Chicago, IL. Rank: 3.

Nielsen Data: Not available.

WLS-TV
Ch. 7

Network Service: ABC.

Licensee: WLS Television Inc., 190 N. State St., Chicago, IL 60601-3379.

Studio: 190 N. State St., Chicago, IL 60601-3379.

Mailing Address: 190 N. State St., Chicago, IL 60601.

Phone: 312-750-7777. **Fax:** 312-899-8019.

E-mail: emily.l.barr@abc.com

Web Site: http://www.abc7chicago.com

Technical Facilities: Channel No. 7 (174-180 MHz). Authorized power: 55-kw visual, 11.2-kw aural. Antenna: 1688-ft above av. terrain, 1710-ft. above ground, 2305-ft. above sea level.

Latitude 41° 52' 44"
Longitude 87° 38' 08"

Transmitter: Sears Tower, 233 S. Wacker Dr.

Note: Latitude and longitude coordinates shown are based on the North American Datum of 1927 (NAD 27) as currently required by the Mass Media Bureau of the FCC.

Multichannel TV Sound: Stereo and separate audio program.

Satellite Earth Stations: Transmitter Harris; Andrew, 7.3-meter C-band; Andrew, 5.6-meter Ku-band; Avantek receivers.

Ownership: Disney Enterprises Inc. (Group Owner).

Began Operation: October 13, 1943. Transferred as WENR-TV in merger of American Broadcasting Co. with United Paramount Theatres Corp. (American Broadcasting Companies). Sold to Capital Cities Communications in 1986. The Walt Disney Co. purchased Capital Cities Communications in 1996.

Represented (sales): ABC National Television Sales.

Represented (engineering): Smith & Fisher.

Personnel:

Emily L. Barr, President & General Manager.

Jennifer Graves, Vice President & News Director.

Nancy Sergey, Vice President & Local Sales Manager.

Kal Hassan, Vice President & Engineering Director.

Thomas Hebel, Vice President, Local Programming & Creative Services.

Chris Reller, Vice President & Marketing Director.

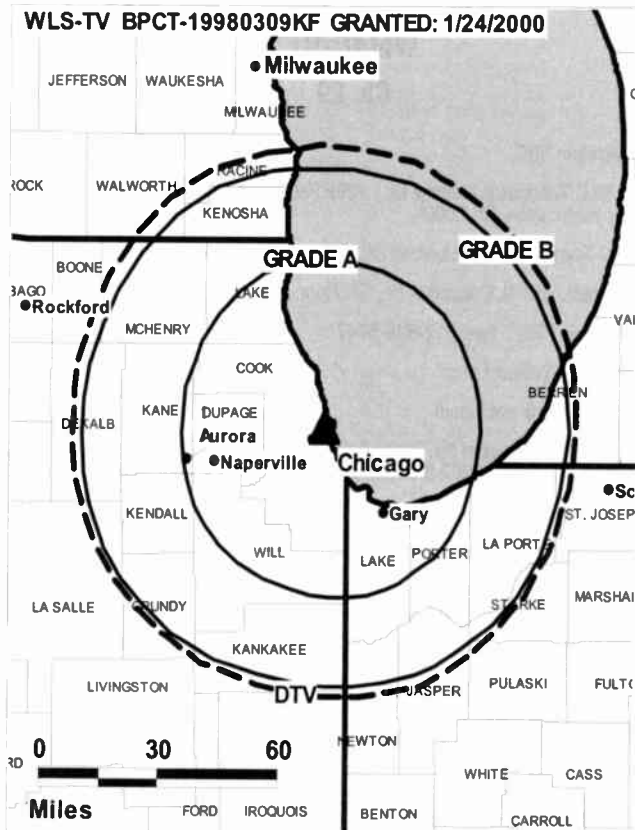
Ellen Crawley, Vice President, Research & Program Acquisition.

Mike Ozog, Traffic & Operations Manager.

Donetta Thomas, Business Manager, News.

Richard Bersignore, Controller.

City of License: Chicago. **Station DMA:** Chicago, IL. **Rank:** 3.



© 2009 Warren Communications News

Circulation © 2008 Nielsen. Coverage based on Nielsen study.

GrandTotal	Cable TV Households	Non-cable TV Households	Total TV Households
Estimated Station Totals *	2,298,750	1,433,860	3,732,610
Average Weekly Circulation (2008)	1,678,563	1,032,792	2,711,355
Average Daily Circulation (2008)			1,470,141
Station DMA Total	Cable TV Households	Non-cable TV Households	Total TV Households
Estimated Station Totals *	2,095,230	1,338,530	3,433,760
Average Weekly Circulation (2008)	1,613,134	1,022,036	2,635,170
Average Daily Circulation (2008)			1,436,377
Other DMA Total	Cable TV Households	Non-cable TV Households	Total TV Households
Estimated Station Totals *	203,520	95,330	298,850
Average Weekly Circulation (2008)	65,429	10,756	76,185
Average Daily Circulation (2008)			33,764

*Estimated station totals are sums of the Nielsen TV and Cable TV household estimates for each county in which the station registers viewing of more than 5% as per the Nielsen Survey Methods.

WMAQ-DT

Ch. 29

Network Service: NBC.

Licensee: NBC Telemundo License Co., 1299 Pennsylvania Ave. NW, 11th Floor, c/o NBC Inc., Washington, DC 20004.

Studio: NBC Tower, 454 N. Columbus Dr., Chicago, IL 60611.

Mailing Address: 454 N. Columbus Dr., 5th Floor, Chicago, IL 60611.

Phone: 312-836-5555. **Fax:** 312-836-5747.

E-mail: toni.falvo@nbcuni.com

Web Site: <http://www.nbc5.com>

Technical Facilities: Channel No. 29 (560-566 MHz). Authorized power: 350-kw max. visual, aural. Antenna: 1667-ft above av. terrain, 1663-ft. above ground, 2258-ft. above sea level.

Latitude	41°	52'	44"
Longitude	87°	38'	10"

Note: Latitude and longitude coordinates shown are based on the North American Datum of 1927 (NAD 27) as currently required by the Mass Media Bureau of the FCC.

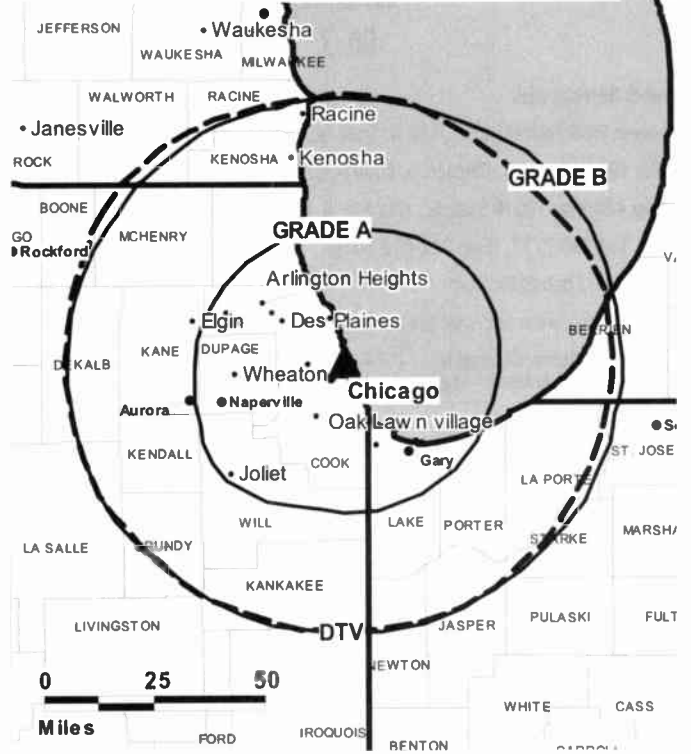
Ownership: NBC Universal (Group Owner).

Began Operation: November 1, 1999. High Definition.

Personnel:

- Lawrence Wert, President & General Manager.
- Patricia Golden, Vice President, Sales.
- Frank Whittaker, Vice President, News.
- Diane Hannes, Vice President, Creative Services.
- Alvin Pritchard, Vice President, Finance & Administration.
- Tara Carroll, Local Sales Manager.
- Nancy Shea, National Sales Manager.
- Jan Jaros, Broadcast Operations & Engineering Director.
- Carol Cooling, Station Event Marketing Director.

WMAQ-DT BPCDT-20000207AAR GRANTED: 5/2/2001



© 2009 Warren Communications News

Toni Falvo, Research, Programming & Marketing Director.

Deborah Brown, Community Relations Director.

Camille Edwards, News Director.

Cindi Goodpaster, Traffic Manager.

City of License: Chicago. **Station DMA:** Chicago, IL. **Rank:** 3.

Nielsen Data: Not available.

WMAQ-TV
Ch. 5

Network Service: NBC.

Licensee: NBC Telemundo License Co., 1299 Pennsylvania Ave. NW, 11th Floor, c/o NBC Inc., Washington, DC 20004.

Studio: NBC Tower, 454 N. Columbus Dr., Chicago, IL 60611.

Mailing Address: 454 N. Columbus Dr., 5th Floor, Chicago, IL 60611.

Phone: 312-836-5555. **Fax:** 312-836-5747.

E-mail: toni.falvo@nbcuni.com

Web Site: http://www.nbc5.com

Technical Facilities: Channel No. 5 (76-82 MHz). Authorized power: 20-kw visual, aural. Antenna: 1621-ft above av. terrain, 1621-ft. above ground, 2215-ft. above sea level.

Latitude 41° 52' 44"
Longitude 87° 38' 10"

Transmitter: Sears Tower, 233 S. Wacker Dr.

Note: Latitude and longitude coordinates shown are based on the North American Datum of 1927 (NAD 27) as currently required by the Mass Media Bureau of the FCC.

Multichannel TV Sound: Stereo only.

Satellite Earth Stations: Transmitter Harris; Harris, 6.1-meter C-band; Harris, 6.1-meter Ku-band; Scientific-Atlanta, 7-meter C-band; Harris, 3.5-meter Ku-band; Comtech, 3.5-meter Ku-band; Standard Components, Scientific-Atlanta receivers.

SNG Mobile Dish: Hubcom, Ku-band.

Ownership: NBC Universal (Group Owner).

Began Operation: January 7, 1948.

Personnel:

Lawrence Wert, President & General Manager.

Patricia Golden, Vice President, Sales.

Frank Whittaker, Vice President, News.

Oiane Hannes, Vice President, Creative Services.

Alvin Pritchard, Vice President, Finance & Administration.

Tara Carroll, Local Sales Manager.

Nancy Shea, National Sales Manager.

Carol Cooling, Station Event Marketing Director.

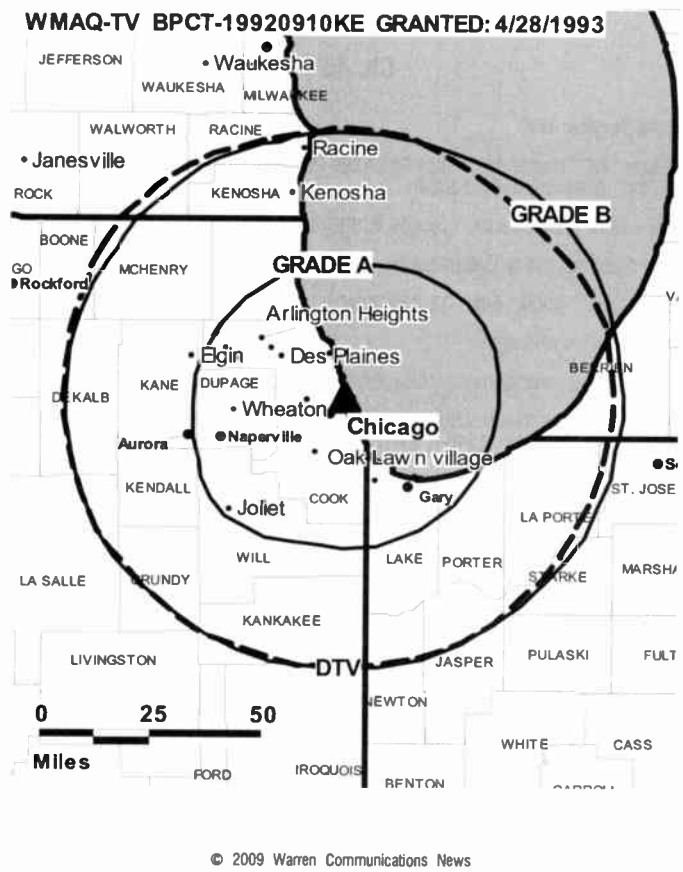
Toni Falvo, Research, Programming & Marketing Director.

Camille Edwards, News Director.

Deborah Brown, Community Relations Director.

Cindi Goodpastor, Traffic Manager.

Jan Jaros, Broadcast Operations & Engineering Director.



City of License: Chicago. **Station DMA:** Chicago, IL. **Rank:** 3.

Circulation © 2008 Nielsen. Coverage based on Nielsen study.

GrandTotal	Cable TV Households	Non-cable TV Households	Total TV Households
Estimated Station Totals *	2,281,320	1,398,390	3,679,710
Average Weekly Circulation (2008)	1,455,173	885,225	2,340,398
Average Daily Circulation (2008)			1,028,229
Station DMA Total	Cable TV Households	Non-cable TV Households	Total TV Households
Estimated Station Totals *	2,095,230	1,338,530	3,433,760
Average Weekly Circulation (2008)	1,423,614	880,752	2,304,366
Average Daily Circulation (2008)			1,015,408
Other DMA Total	Cable TV Households	Non-cable TV Households	Total TV Households
Estimated Station Totals *	186,090	59,860	245,950
Average Weekly Circulation (2008)	31,559	4,473	36,032
Average Daily Circulation (2008)			12,821

*Estimated station totals are sums of the Nielsen TV and Cable TV household estimates for each county in which the station registers viewing of more than 5% as per the Nielsen Survey Methods.

WSNS-DT
Ch. 45

Network Service: TMO.

Licensee: NBC Telemundo License Co., 1299 Pennsylvania Ave. NW, 11th Floor, c/o NBC Inc., Washington, DC 20004.

Studio: 454 N. Columbus Dr., Chicago, IL 60611.

Mailing Address: 454 N. Columbus Dr., 5th Floor, Chicago, IL 60611.

Phone: 312-836-3000. **Fax:** 312-836-3034.

E-mail: info@wsns44.com

Web Site: http://www.telemundochicago.com

Technical Facilities: Channel No. 45 (656-662 MHz). Authorized power: 467-kw max. visual, aural. Antenna: 1549-ft above av. terrain, 1545-ft. above ground, 2140-ft. above sea level.

Latitude	41°	52'	44"
Longitude	87°	38'	10"

Requests CP for change to 665-kw max. visual; BPCDT-20080620AMW.

Transmitter: Sears Tower, 233 S. Wacker Dr.

Note: Latitude and longitude coordinates shown are based on the North American Datum of 1927 (NAD 27) as currently required by the Mass Media Bureau of the FCC.

Ownership: NBC Universal (Group Owner).

Began Operation: September 1, 2000. Standard Definition.

Represented (legal): Telemundo Network Group Inc.

Personnel:

Eduardo Fernandez, Vice President & General Manager.

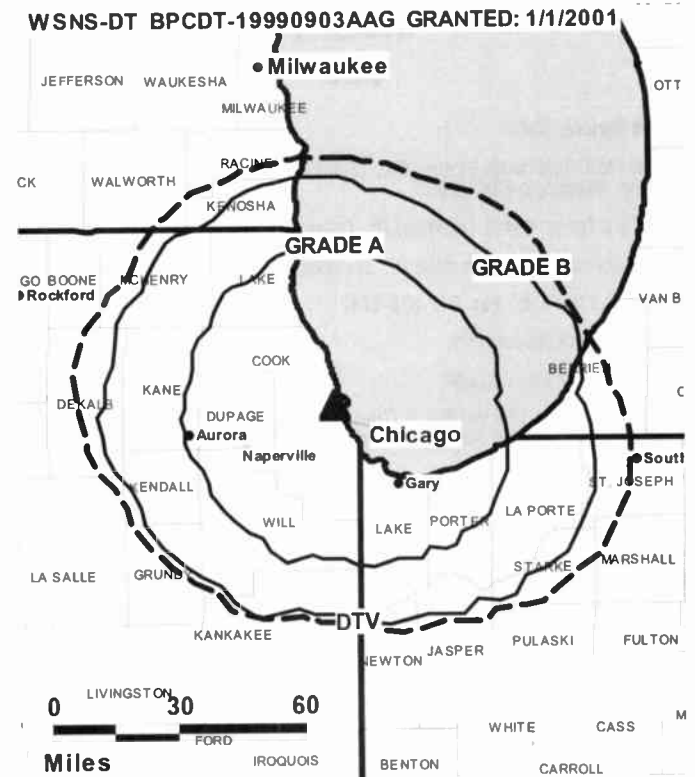
Alvin Pritchard, Vice President, Finance.

Claudia Estrada, General Sales Manager.

John Mann, Local & National Sales Manager.

Andres Chaparro, Local & National Sales Manager.

Jan Jaros, Chief Engineer.



© 2009 Warren Communications News

Anne Ball, Program, Promotion & Research Director.

Esteban Crete, News Director.

Darice Humphreys, Traffic Manager.

City of License: Chicago. **Station DMA:** Chicago, IL. **Rank:** 3.

Nielsen Data: Not available.

WSNS-TV
Ch. 44

Network Service: TMO.

Licensee: NBC Telemundo License Co., 1299 Pennsylvania Ave. NW, 11th Floor, c/o NBC Inc., Washington, DC 20004.

Studio: 454 N. Columbus Dr., Chicago, IL 60611.

Mailing Address: 454 N. Columbus Dr., 5th Floor, Chicago, IL 60611.

Phone: 312-836-3000. **Fax:** 312-836-3034.

E-mail: info@wsns44.com

Web Site: http://www.telemundochicago.com

Technical Facilities: Channel No. 44 (650-656 MHz). Authorized power: 5000-kw max. visual, 500-kw aural. Antenna: 1549-ft above av. terrain, 1545-ft. above ground, 2139-ft. above sea level.

Latitude 41° 52' 44.5"
Longitude 87° 38' 10"

Transmitter: Sears Tower, 233 S. Wacker Dr.

Note: Latitude and longitude coordinates shown are based on the North American Datum of 1927 (NAD 27) as currently required by the Mass Media Bureau of the FCC.

Ownership: NBC Universal (Group Owner).

Began Operation: April 5, 1970. Acquisition of remaining 25% interest from Essaness Theatres Corp. (formerly National Subscription Television of Chicago Inc.) by National Broadcasting Co. approved by FCC March 28, 2003.

Represented (sales): Telemundo Network Group.

Represented (legal): Telemundo Network Group Inc.

Represented (engineering): Hammett & Edison Inc.

Personnel:

Eduardo Fernandez, Vice President & General Manager.

Alvin Pritchard, Vice President, Finance.

Claudia Estrada, General Sales Manager.

John Mann, Local & National Sales Manager.

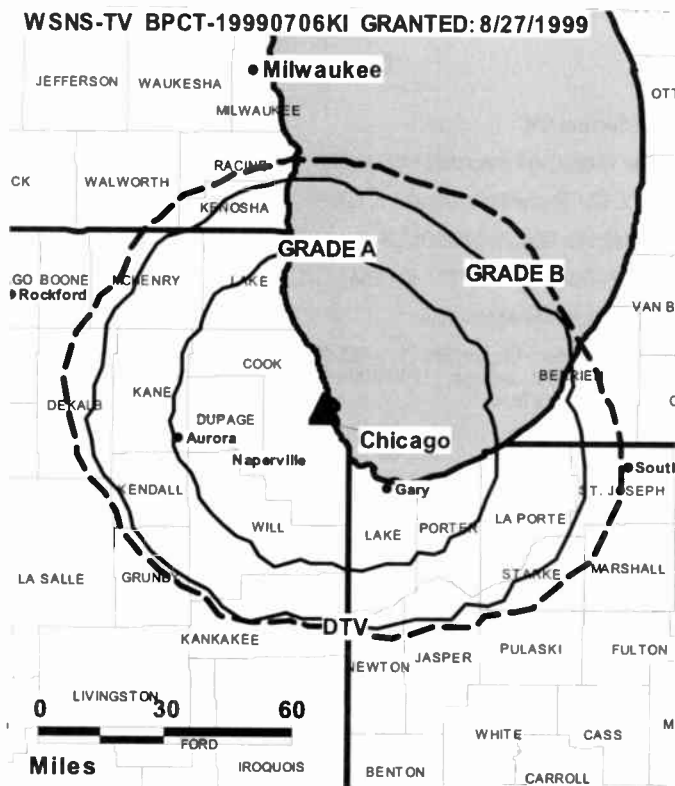
Andres Chaparro, Local & National Sales Manager.

Jan Jaros, Chief Engineer.

Anne Ball, Program, Promotion & Research Director.

Esteban Creste, News Director.

Darice Humphreys, Traffic Manager.



© 2009 Warren Communications News

City of License: Chicago. **Station DMA:** Chicago, IL. **Rank:** 3.

Circulation © 2008 Nielsen. Coverage based on Nielsen study.

GrandTotal	Cable	Non-cable	Total
	TV Households	TV Households	
Estimated Station Totals *	1,558,590	1,194,360	2,752,950
Average Weekly Circulation (2008)	134,793	174,929	309,722
Average Daily Circulation (2008)			133,423
Station DMA Total	Cable	Non-cable	Total
	TV Households	TV Households	TV Households
Estimated Station Totals *	1,558,590	1,194,360	2,752,950
Average Weekly Circulation (2008)	134,793	174,929	309,722
Average Daily Circulation (2008)			133,423

*Estimated station totals are sums of the Nielsen TV and Cable TV household estimates for each county in which the station registers viewing of more than 5% as per the Nielsen Survey Methods.

WAND
Ch. 17

Network Service: NBC.

Licensee: WAND(TV) Partnership, 6450 Monroe St, Sylvania, OH 43560.

WAND-TV: 904 Southside Dr, Decatur, IL 62521.

Mailing Address: 904 Southside Dr, Decatur, IL 62521.

Phone: 217-424-2500. **Fax:** 217-424-2583.

Web Site: <http://www.wandtv.com>

Technical Facilities: Channel No. 17 (488-494 MHz). Authorized power: 5000-kw max. visual, aural. Antenna: 1290-ft above av. terrain, 1314-ft. above ground, 2000-ft. above sea level.

Latitude 39° 57' 07"
Longitude 88° 49' 55"

Transmitter: Near Argenta.

Note: Latitude and longitude coordinates shown are based on the North American Datum of 1927 (NAD 27) as currently required by the Mass Media Bureau of the FCC.

Multichannel TV Sound: Stereo only.

Satellite Earth Stations: Transmitter Harris; Andrew, 7.3-meter; Andrew, 3.7-meter; Andrew, 4.5-meter; Standard Communications receivers.

Ownership: Block Communications Inc. (Group Owner).

Began Operation: August 16, 1953. Sale of LIN TV's remaining interest to Block Communications Inc. approved by FCC October 15, 2007. Sale of 66.7% interest by LIN Television Corp. to Block Communications Inc. in exchange for WLFJ-TV Lafayette-Kokomo, IN approved by FCC March 22, 2000. Sale to Chancellor Media Corp. dismissed by FCC March 15, 1999 (Television Digest, Vol. 38:28; 39:12). Sale of controlling interest in LIN from AT&T to Hicks, Muse, Tate & Furst approved by FCC March 2, 1998 (Vol. 37:33, 42, 43; 38:2, 10). Sale to LIN Television Corp. by Metromedia Inc. approved by FCC December 22, 1965 (Vol. 5:41, 42, 52). Sale to Metromedia by George A. Bolas and associates approved by FCC September 28, 1960 (Vol. 16:3, 40). Sale of control to George A. Bolas, W. Clarke & Gilbert Swanson by W. L. Shellabarger and associates approved by FCC May 28, 1958 (Vol. 14:15, 22).

Represented (legal): Dow Lohnes PLLC.

Represented (sales): TeleRep Inc.

Personnel:

Michael L. Johnston, General Manager.

Denise Daniels, General & National Sales Manager.

Rodney Fleming, Local Sales Manager.

Jim Platzer, News Director.

Hal Campbell, Chief Engineer.

Kelly York, Office Administrator.

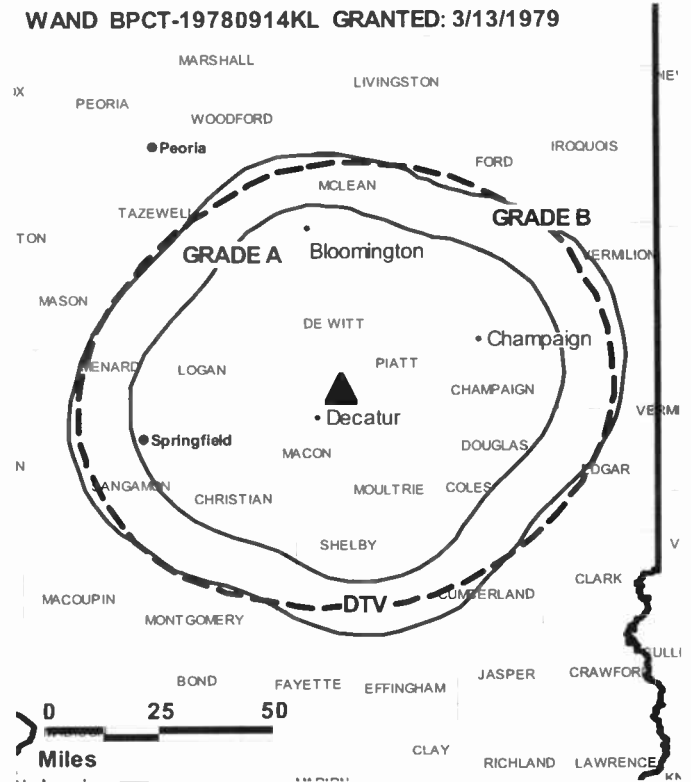
Tracey Cole, Station Manager.

Carol Thomas, Creative Services Director.

Rob Comerford, Production Manager.

Bev Ellinger, Traffic Manager.

WAND BPCT-19780914KL GRANTED: 3/13/1979



© 2009 Warren Communications News

Ken Frye, Public Affairs Manager.

City of License: Decatur. **Station DMA:** Champaign & Springfield-Decatur, IL.

Rank: 83.

Circulation © 2008 Nielsen. Coverage based on Nielsen study.

GrandTotal	Cable TV Households	Non-cable TV Households	Total TV Households
Estimated Station Totals *	252,610	190,430	443,040
Average Weekly Circulation (2008)	150,410	94,174	244,584
Average Daily Circulation (2008)			116,308
Station DMA Total	Cable TV Households	Non-cable TV Households	Total TV Households
Estimated Station Totals *	236,100	145,690	381,790
Average Weekly Circulation (2008)	145,782	87,876	233,658
Average Daily Circulation (2008)			112,066
Other DMA Total	Cable TV Households	Non-cable TV Households	Total TV Households
Estimated Station Totals *	16,510	44,740	61,250
Average Weekly Circulation (2008)	4,628	6,298	10,926
Average Daily Circulation (2008)			4,242

*Estimated station totals are sums of the Nielsen TV and Cable TV household estimates for each county in which the station registers viewing of more than 5% as per the Nielsen Survey Methods.

WAND-DT
Ch. 18

Network Service: NBC.

Licensee: WAND(TV) Partnership, 6450 Monroe St, Sylvania, OH 43560.

WAND-TV: 904 Southside Dr, Decatur, IL 62521.

Mailing Address: 904 Southside Dr, Decatur, IL 62521.

Phone: 217-424-2500. **Fax:** 217-424-2583.

Web Site: <http://www.wandtv.com>

Technical Facilities: Channel No. 18 (494-500 MHz). Authorized power: 350-kw max. visual, aural. Antenna: 1243-ft above av. terrain, 1230-ft. above ground, 1903-ft. above sea level.

Latitude	39°	57'	07"
Longitude	88°	49'	55"

Note: Latitude and longitude coordinates shown are based on the North American Datum of 1927 (NAD 27) as currently required by the Mass Media Bureau of the FCC.

Multichannel TV Sound: Stereo only.

Ownership: Block Communications Inc. (Group Owner).

Began Operation: May 1, 2002. Standard Definition.

Represented (legal): Dow Lohnes PLLC.

Represented (sales): TeleRep Inc.

Personnel:

Michael L. Johnston, General Manager.

Denise Daniels, General & National Sales Manager.

Rodney Fleming, Local Sales Manager.

Jim Platzer, News Director.

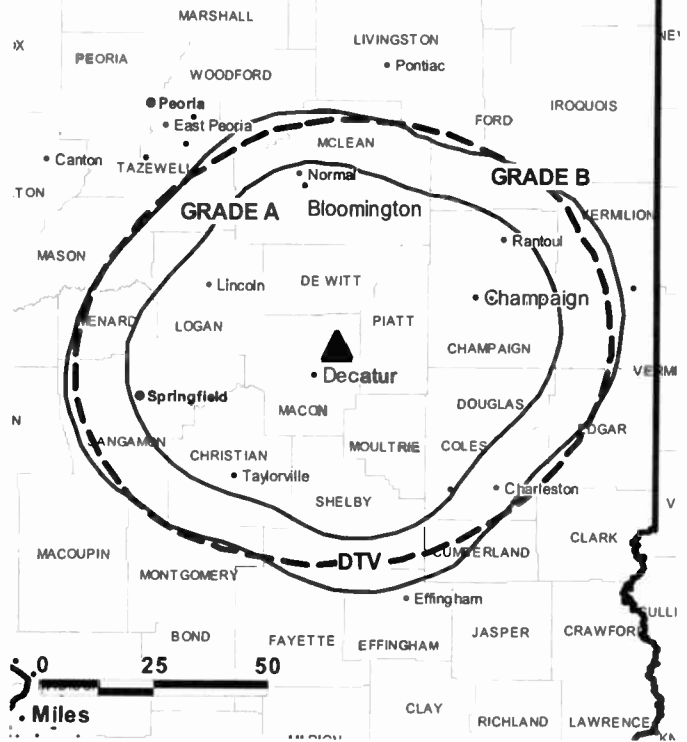
Hal Campbell, Chief Engineer.

Kelly York, Office Administrator.

Tracey Cole, Station Manager.

Carol Thomas, Creative Services Director.

WAND-DT BPCDT-19991101AHB GRANTED: 1/24/2001



© 2009 Warren Communications News

Rob Comerford, Production Manager.

Bev Ellinger, Traffic Manager.

Ken Frye, Public Affairs Manager.

City of License: Decatur. **Station DMA:** Champaign & Springfield-Decatur, IL.

Rank: 83.

Nielsen Data: Not available.

WBUI
Ch. 23

Network Service: CW.

Licensee: GOCOM Media of Illinois LLC, 200 Main St, Ste 201B, Hilton Head Island, SC 29926.

Studio: 3003 Old Rochester Rd, Springfield, IL 62703.

Mailing Address: 3003 Old Rochester Rd, Springfield, IL 62703.

Phone: 217-428-2323. **Fax:** 217-428-6455.

Web Site: <http://www.centralillinoiscw.com>

Technical Facilities: Channel No. 23 (524-530 MHz). Authorized power: 1950-kw max. visual, aural. Antenna: 1329-ft above av. terrain, 1316-ft. above ground, 2001-ft. above sea level.

Latitude 39° 56' 56"
Longitude 88° 50' 12"

Note: Latitude and longitude coordinates shown are based on the North American Datum of 1927 (NAD 27) as currently required by the Mass Media Bureau of the FCC.

Satellite Earth Stations: Transmitter Harris; Scientific-Atlanta, 3.2-meter C-band; RCA, 3.8-meter Ku-band; Scientific-Atlanta, 5-meter C-band; Standard Communications, General Instrument receivers.

Ownership: GOCOM Media of Illinois LLC (Group Owner).

Began Operation: May 13, 1984. Sale to present owner by ACME Television Licenses of Illinois LLC approved by FCC September 14, 2007. Sale to ACME Television Licenses of Illinois LLC by Paxson Decatur License Inc. approved by FCC June 14, 1999. Sale to Paxson Decatur License Inc. by Decatur Foursquare Broadcasting Inc. approved by FCC March 30, 1998.

Represented (legal): Fletcher, Heald & Hildreth PLC.

Represented (sales): MMT Sales Inc.

Personnel:

Bill Snider, Vice President & General Manager.

Randy Stone, General Sales Manager.

Scott Washburn, Chief Engineer.

Graham LaMontagne, Program Director.

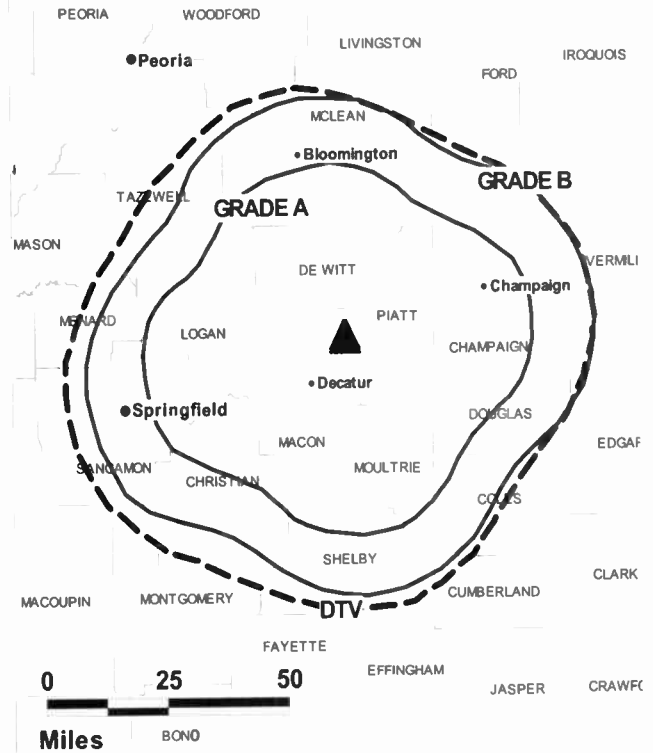
Jeff Kaufmann, Creative Services Director.

Christy Skelley, Traffic Manager.

City of License: Decatur. **Station OMA:** Champaign & Springfield-Decatur, IL.

Rank: 83.

WBUI BMPCT-20000501ABO GRANTED: 9/11/2000



© 2009 Warren Communications News

Circulation © 2008 Nielsen. Coverage based on Nielsen study.

GrandTotal	Cable TV Households	Non-cable TV Households	Total TV Households
Estimated Station Totals *	238,830	180,880	419,710
Average Weekly Circulation (2008)	54,885	38,201	93,086
Average Daily Circulation (2008)			27,283
Station DMA Total	Cable TV Households	Non-cable TV Households	Total TV Households
Estimated Station Totals *	229,270	145,690	374,960
Average Weekly Circulation (2008)	53,696	34,448	88,144
Average Daily Circulation (2008)			26,181
Other DMA Total	Cable TV Households	Non-cable TV Households	Total TV Households
Estimated Station Totals *	9,560	35,190	44,750
Average Weekly Circulation (2008)	1,189	3,753	4,942
Average Daily Circulation (2008)			1,102

*Estimated station totals are sums of the Nielsen TV and Cable TV household estimates for each county in which the station registers viewing of more than 5% as per the Nielsen Survey Methods.

WBUI-DT
Ch. 22

Network Service: CW.

Licensee: GOCOM Media of Illinois LLC, 200 Main St, Ste 201B, Hilton Head Island, SC 29926.

Studio: 3003 Old Rochester Rd, Springfield, IL 62703.

Mailing Address: 3003 Old Rochester Rd, Springfield, IL 62703.

Phone: 217-428-2323. **Fax:** 217-428-6455.

Web Site: <http://www.centralillinoiscw.com>

Technical Facilities: Channel No. 22 (518-524 MHz). Authorized power: 253-kw max. visual, aural. Antenna: 1316-ft above av. terrain, 1316-ft. above ground, 1998-ft. above sea level.

Latitude	39°	56'	56"
Longitude	88°	50'	12"

Requests CP for change to 750-kw max. visual; BPCDT-20080620AFV.

Note: Latitude and longitude coordinates shown are based on the North American Datum of 1927 (NAD 27) as currently required by the Mass Media Bureau of the FCC.

Ownership: GOCOM Media of Illinois LLC (Group Owner).

Began Operation: October 27, 2002.

Represented (legal): Fletcher, Heald & Hildreth PLC.

Represented (sales): MMT Sales Inc.

Personnel:

Randy Stone, General Sales Manager.


Scott Washburn, Chief Engineer.

Graham LaMontagne, Program Director.

Jeff Kaufmann, Creative Services Director.

Christy Skelley, Traffic Manager.

WBUI-DT BMPCDT-20030114AAD GRANTED: 7/3/2003



© 2009 Warren Communications News

City of License: Decatur. **Station DMA:** Champaign & Springfield-Decatur, IL.

Rank: 83.

Nielsen Data: Not available.

Illinois — East St. Louis

WRBU

Ch. 46

Network Service: MNT.

Licensee: Roberts Broadcasting Co., 1408 N Kingshighway Blvd, Ste 300, St. Louis, MO 63113.

Studio: 1408 N. Kingshighway Blvd., Suite 300, St. Louis, MO 63113.

Mailing Address: 1408 N. Kingshighway Blvd., Suite 300, St. Louis, MO 63113.

Phone: 314-367-4600; 314-256-4600. **Fax:** 314-256-4655.

E-mail: bonnib@roberts-companies.com

Web Site: <http://www.my46stl.com/>

Technical Facilities: Channel No. 46 (662-668 MHz). Authorized power: 5000-kw visual, 500-kw aural. Antenna: 1132-ft above av. terrain, 820-ft. above ground, 1719-ft. above sea level.

Latitude 38° 23' 18"
Longitude 90° 29' 16"

Transmitter: 4200 Dry Fork Rd., Imperial.

Note: Latitude and longitude coordinates shown are based on the North American Datum of 1927 (NAD 27) as currently required by the Mass Media Bureau of the FCC.

Ownership: St. Louis/Denver LLC (Group Owner).

Began Operation: September 11, 1989. Univision Communications Inc. acquired 44% equity interest in Roberts Brothers Broadcasting LLC in 2001. Transfer of voting rights to St. Louis/Denver LLC (Roberts Brothers Broadcasting LLC & TeleFutura/Univision) approved by FCC February 10, 2003.

Personnel:

Gregg Filandrinos, Chief Operating Officer & Vice President, Roberts Broadcasting.

Bonni Burns, Vice President & Sales & Marketing Director.

Robin Jackson, National Sales Director.

Chris Meisch, Chief Engineer.

Mary Kay Peters, Business Manager.

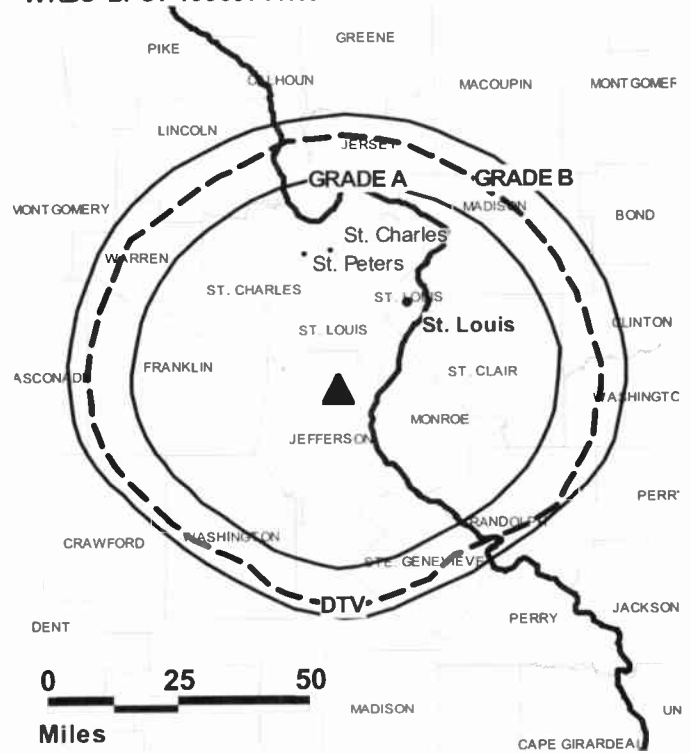
Omar O'Hara, Production Manager.

Jean O'Rourke, Traffic Manager.

Rates: On request.

City of License: East St. Louis. **Station OMA:** St. Louis, MO. **Rank:** 21.

WRBU BPCT-19960716KG GRANTED: 3/15/1999



© 2009 Warren Communications News

Circulation © 2008 Nielsen. Coverage based on Nielsen study.

GrandTotal	Cable TV Households	Non-cable TV Households	Total TV Households
Estimated Station Totals *	576,540	474,720	1,051,260
Average Weekly Circulation (2008)	62,428	58,537	120,965
Average Daily Circulation (2008)			43,870
Station DMA Total	Cable TV Households	Non-cable TV Households	Total TV Households
Estimated Station Totals *	568,970	474,720	1,043,690
Average Weekly Circulation (2008)	62,042	58,537	120,579
Average Daily Circulation (2008)			43,817
Other DMA Total	Cable TV Households	Non-cable TV Households	Total TV Households
Estimated Station Totals *	7,570	0	7,570
Average Weekly Circulation (2008)	386	0	386
Average Daily Circulation (2008)			53

*Estimated station totals are sums of the Nielsen TV and Cable TV household estimates for each county in which the station registers viewing of more than 5% as per the Nielsen Survey Methods.

WRBU-DT
Ch. 47

Network Service: MNT.

Licensee: Roberts Broadcasting Co., 1408 N Kingshighway Blvd, Ste 300, St. Louis, MO 63113.

Studio: 1408 N. Kingshighway Blvd., Suite 300, St. Louis, MO 63113.

Mailing Address: 1408 N. Kingshighway Blvd., Suite 300, St. Louis, MO 63113.

Phone: 314-367-4600; 314-256-4600. **Fax:** 314-367-0174.

E-mail: bonnib@roberts-companies.com

Web Site: <http://www.my46stl.com/>

Technical Facilities: Channel No. 47 (668-674 MHz). Authorized power: 109.4-kw max. visual, aural. Antenna: 1043-ft above av. terrain, 764-ft. above ground, 1634-ft. above sea level.

Latitude	38°	23'	18"
Longitude	90°	29'	16"

Note: Latitude and longitude coordinates shown are based on the North American Datum of 1927 (NAD 27) as currently required by the Mass Media Bureau of the FCC.

Ownership: St. Louis/Denver LLC (Group Owner).

Began Operation: May 1, 2002.

Personnel:

Gregg Filandrinos, Chief Operating Officer & Executive Vice President, Roberts Broadcasting.

Bonni Burns, Vice President & Sales & Marketing Director.

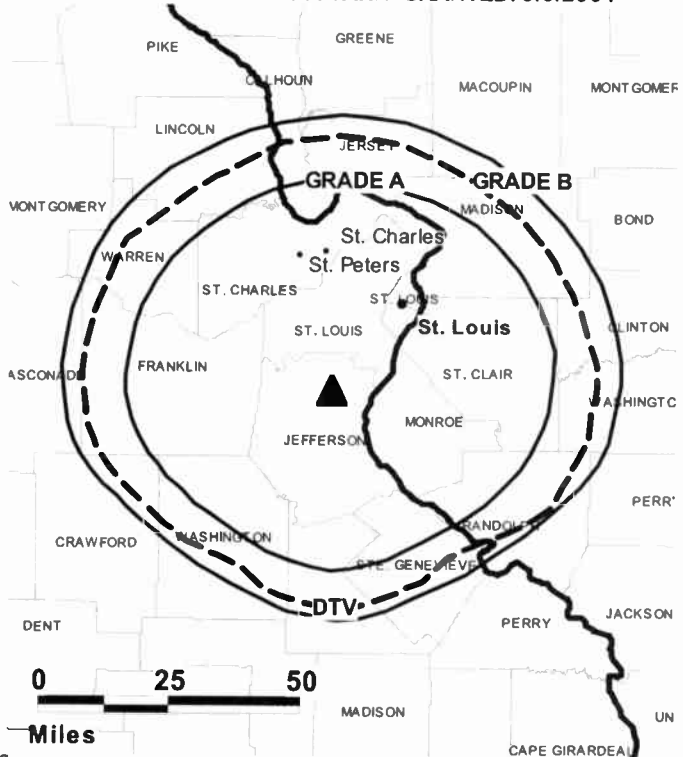
Robin Jackson, National Sales Director.

Chris Meisch, Chief Engineer.

Mary Kay Peters, Business Manager.

Omar O'Hara, Production Manager.

WRBU-DT BPCDT-19991101AHN GRANTED: 3/6/2001



© 2009 Warren Communications News

Jean O'Rourke, Traffic Manager.

City of License: East St. Louis. **Station DMA:** St. Louis, MO. **Rank:** 21.

Nielsen Data: Not available.

WIFR
Ch. 23

Network Service: CBS.

Licensee: Gray Television Licensee Inc., 1750 K St. NW, Suite 1200, Washington, DC 20006.

Studio: 2523 N. Meridian Rd., Rockford, IL 61101.

Mailing Address: PO Box 123, Rockford, IL 61105.

Phone: 815-987-5300. **Fax:** 815-987-0981.

E-mail: promotions@wifr.com

Web Site: http://www.wifr.com

Technical Facilities: Channel No. 23 (524-530 MHz). Authorized power: 676-kw max. & 562-kw horizontal visual, 101-kw & 85.2-kw horizontal aural. Antenna: 721-ft above av. terrain, 731-ft. above ground, 1549-ft. above sea level.

Latitude 42° 17' 48"
Longitude 89° 10' 15"

Transmitter: 1.7-mi. W of Rockford.

Note: Latitude and longitude coordinates shown are based on the North American Datum of 1927 (NAD 27) as currently required by the Mass Media Bureau of the FCC.

Satellite Earth Stations: Scientific-Atlanta, 7-meter; Harris, 3-meter; RCA, 3.6-meter; Scientific-Atlanta, 4.6-meter; Scientific-Atlanta, M/A-Com, Harris receivers.

Ownership: Gray Television Inc. (Group Owner).

Began Operation: September 12, 1965. Sale to present owner by Benedek Broadcasting Co. LLC approved by FCC August 29, 2002 (Television Digest, Vol. 42:14). Sale to Benedek Broadcasting Co. LLC by Worrell Television approved by FCC Nov, 1986 (Vol. 26:39). Sale to Worrell Television by General Media Corp. approved by FCC April 11, 1977 (Vol. 16:39).

Represented (sales): Continental Television Sales.

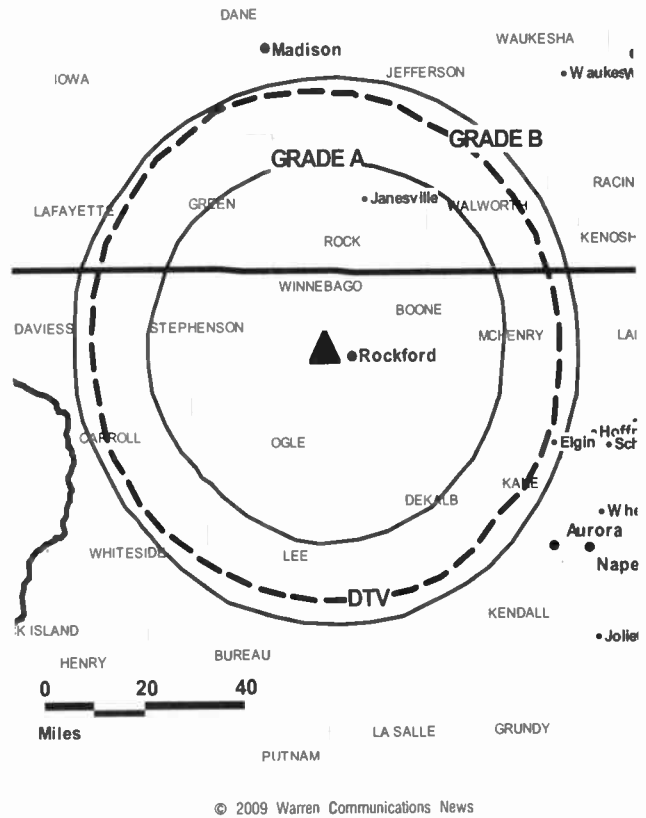
Represented (legal): Wiley Rein LLP.

Personnel:

- Greg Graber, Vice President, General Manager & Program Director.
- Tim Myers, General Sales Manager.
- Nella Hoskinson, Local Sales Manager.
- Dave Smith, News Director.
- Jackie Myers, Traffic Manager.

City of License: Freeport. **Station DMA:** Rockford, IL. **Rank:** 132.

WIFR BPCT-3395 GRANTED: 10/12/1964



Circulation © 2008 Nielsen. Coverage based on Nielsen study.

GrandTotal	Cable TV Households	Non-cable TV Households	Total TV Households
Estimated Station Totals *	189,320	122,180	311,500
Average Weekly Circulation (2008)	98,176	55,551	153,727
Average Daily Circulation (2008)			76,532
Station DMA Total	Cable TV Households	Non-cable TV Households	Total TV Households
Estimated Station Totals *	113,530	75,140	188,670
Average Weekly Circulation (2008)	80,238	49,382	129,620
Average Daily Circulation (2008)			67,295
Other DMA Total	Cable TV Households	Non-cable TV Households	Total TV Households
Estimated Station Totals *	75,790	47,040	122,830
Average Weekly Circulation (2008)	17,938	6,169	24,107
Average Daily Circulation (2008)			9,237

* Estimated station totals are sums of the Nielsen TV and Cable TV household estimates for each county in which the station registers viewing of more than 5% as per the Nielsen Survey Methods.

WIFR-DT
Ch. 41

Network Service: CBS.

Licensee: Gray Television Licensee Inc., 1750 K St. NW, Suite 1200, Washington, DC 20006.

Studio: 2523 N. Meridian Rd., Rockford, IL 61101.

Mailing Address: PO Box 123, Rockford, IL 61105.

Phone: 815-987-5300. **Fax:** 815-987-0981.

E-mail: promotions@wifr.com

Web Site: http://www.wifr.com

Technical Facilities: Channel No. 41 (632-638 MHz). Authorized power: 100-kw max. visual, aural. Antenna: 577-ft above av. terrain, 561-ft. above ground, 1378-ft. above sea level.

Latitude	42°	17'	48"
Longitude	89°	10'	15"

Requests modification of CP for change to 170-kw max. visual; BMPCDT-20080613AAB.

Holds CP for change to channel number 23, 49.4-kw max. visual, 721-ft above av. terrain, 699-ft. above ground, 1519-ft. above sea level; BPCDT-20080327AHN.

Note: Latitude and longitude coordinates shown are based on the North American Datum of 1927 (NAD 27) as currently required by the Mass Media Bureau of the FCC.

Ownership: Gray Television Inc. (Group Owner).

Began Operation: Station operating; no on-air date. Station plans to broadcast digitally on its analog channel allotment.

Represented (legal): Wiley Rein LLP.

Represented (sales): Continental Television Sales.

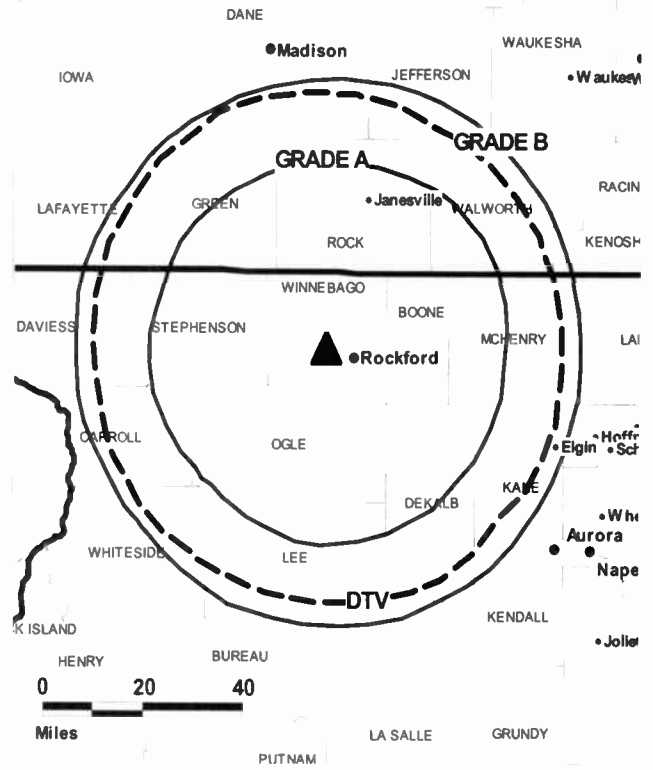
Personnel:

Greg Graber, Vice President, General Manager & Program Director.

Tim Myers, General Sales Manager.

Nella Hoskinson, Local Sales Manager.

WIFR-DT BMPCDT-20080613AAB GRANTED: 7/11/2008



© 2009 Warren Communications News

Dave Smith, News Director.

Jackie Myers, Traffic Manager.

City of License: Freeport. **Station DMA:** Rockford, IL. **Rank:** 132.

Nielsen Data: Not available.

WSIL-DT
Ch. 34

Network Service: ABC.

Grantee: WSIL-TV Inc., PO Box 1800, c/o Brooks, Pierce, McLendon, Humphrey & Leonard, Raleigh, NC 27602.

Studio: 1416 Country Aire Dr., Carterville, IL 62918.

Mailing Address: 1416 Country Aire Dr., Carterville, IL 62918.

Phone: 618-985-2333. **Fax:** 618-985-3709.

E-mail: swheeler@wsiltv.com

Web Site: <http://www.wsiltv.com>

Technical Facilities: Channel No. 34 (590-596 MHz). Authorized power: 1000-kw max. visual, aural. Antenna: 955-ft above av. terrain, 880-ft. above ground, 1480-ft. above sea level.

Latitude	37°	36'	50"
Longitude	88°	52'	20"

Note: Latitude and longitude coordinates shown are based on the North American Datum of 1927 (NAD 27) as currently required by the Mass Media Bureau of the FCC.

Ownership: Mel Wheeler Inc. (Group Owner).

Began Operation: Station operating; no on-air date

Represented (legal): Brooks, Pierce, McLendon, Humphrey & Leonard LLP.

Represented (sales): Continental Television Sales.

Personnel:

Steve Wheeler, General Manager.

Dave Cisco, Sales Manager.

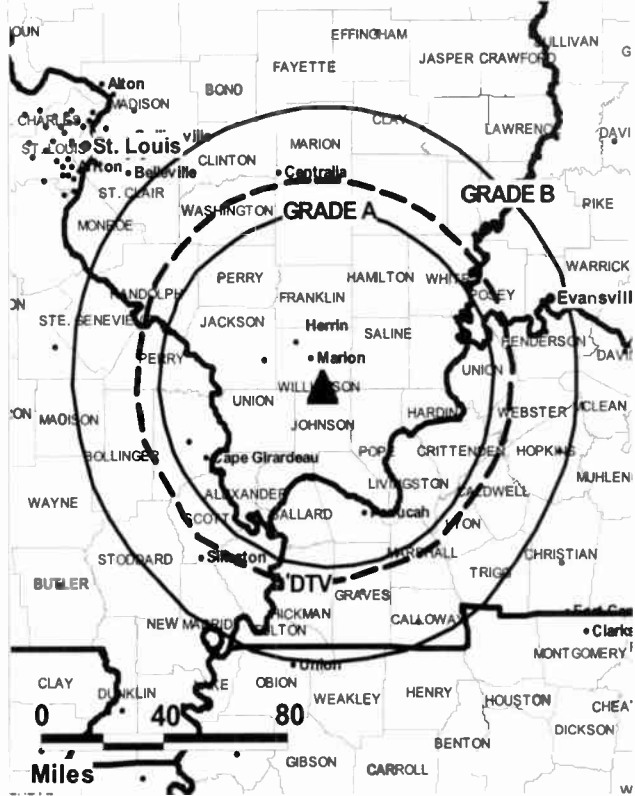
Mike Snuffer, News Director.

Pat Victoria, Chief Engineer.

Sandra Mann, Business Manager.

Bethany Tanner, Program Director.

WSIL-DT BMDPDT-20080317AEU GRANTED: 6/20/2008



© 2009 Warren Communications News

Ron Hamberg, Production & Creative Services Manager.

Lou Ann Simpson, Traffic Manager.

City of License: Harrisburg.

Station DMA: Paducah, KY-Cape Girardeau, MO-Harrisburg, IL. **Rank:** 78.

Nielsen Data: Not available.

WSIL-TV

Ch. 3

(Operates satellite KPOB-TV, Poplar Bluff)

Network Service: ABC.

Licensee: WSIL-TV Inc., PO Box 1800, c/o Brooks, Pierce, McLendon, Humphrey & Leonard, Raleigh, NC 27602.

Studio: 1416 Country Aire Dr., Carterville, IL 62918.

Mailing Address: 1416 Country Aire Dr., Carterville, IL 62918.

Phone: 618-985-2333. **Fax:** 618-985-3709.

E-mail: swheeler@wsiltv.com

Web Site: <http://www.wsiltv.com>

Technical Facilities: Channel No. 3 (60-66 MHz). Authorized power: 100-kw visual, 20-kw aural. Antenna: 2064-ft above av. terrain, 1073-ft. above ground, 2674-ft. above sea level.

Latitude 37° 36' 46"
 Longitude 88° 52' 20"

Note: Latitude and longitude coordinates shown are based on the North American Datum of 1927 (NAD 27) as currently required by the Mass Media Bureau of the FCC.

Satellite Earth Station: Gardiner, 6-meter.

Ownership: Mel Wheeler Inc. (Group Owner).

Began Operation: December 6, 1953. After beginning on Ch. 22, changed to Ch. 3 in March 1959. Sale to present owner by John W. Kirby, et al., approved by FCC May 12, 1983. Previous sale by O. L. Turner, et al., approved by FCC April 23, 1981 (Television Digest, Vol. 21:14).

Represented (sales): Continental Television Sales.

Represented (legal): Brooks, Pierce, McLendon, Humphrey & Leonard LLP.

Personnel:

Steve Wheeler, General Manager.

Dave Cisco, Sales Manager.

Mike Snuffer, News Director.

Pat Victoria, Chief Engineer.

Sandra Mann, Business Manager.

Bethany Tanner, Program Director.

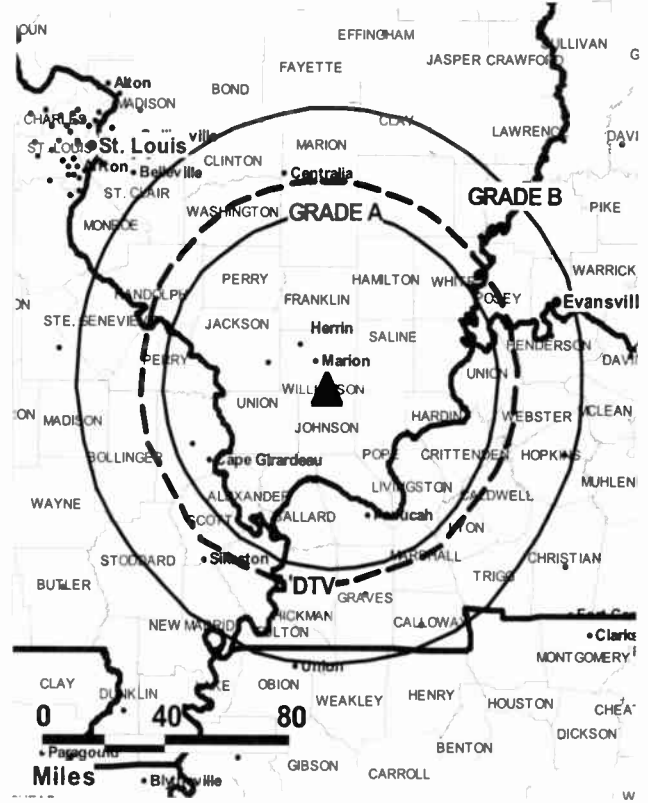
Ron Hamberg, Production & Creative Services Manager.

Lou Ann Simpson, Traffic Manager.

City of License: Harrisburg.

Station DMA: Paducah, KY-Cape Girardeau, MO-Harrisburg, IL. **Rank:** 78.

WSIL-TV BMLCT-20041124AER GRANTED: 8/27/2007



© 2009 Warren Communications News

Circulation © 2008 Nielsen. Coverage based on Nielsen study.

GrandTotal	Cable TV Households	Non-cable TV Households	Total TV Households
Estimated Station Totals *	126,480	213,170	339,650
Average Weekly Circulation (2008)	65,360	100,477	165,837
Average Daily Circulation (2008)			76,754
Station DMA Total	Cable TV Households	Non-cable TV Households	Total TV Households
Estimated Station Totals *	123,120	190,910	314,030
Average Weekly Circulation (2008)	64,601	98,237	162,838
Average Daily Circulation (2008)			75,524
Other DMA Total	Cable TV Households	Non-cable TV Households	Total TV Households
Estimated Station Totals *	3,360	22,260	25,620
Average Weekly Circulation (2008)	759	2,240	2,999
Average Daily Circulation (2008)			1,230

*Estimated station totals are sums of the Nielsen TV and Cable TV household estimates for each county in which the station registers viewing of more than 5% as per the Nielsen Survey Methods.

WGBO-DT
Ch. 53

Network Service: UNV.

Licensee: WGBO License Partnership GP, 1999 Avenue of the Stars, Suite 3050, Los Angeles, CA 90067.

Studio: 541 N. Fairbanks Court, Suite 1100, Chicago, IL 60611.

Mailing Address: 541 N. Fairbanks Court, Suite 1100, Chicago, IL 60611.

Phone: 312-670-1000. **Fax:** 312-494-6487.

E-mail: vcordero@univision.net

Web Site: <http://www.univision.net>

Technical Facilities: Channel No. 53 (704-710 MHz). Authorized power: 180-kw max. visual, aural. Antenna: 1316-ft above av. terrain, 1316-ft. above ground, 1909-ft. above sea level.

Latitude	41°	53'	56"
Longitude	87°	37'	23"

Holds CP for change to channel number 38, 167-kw max. visual, 1230-ft above av. terrain, 1232-ft. above ground, 1825-ft. above sea level; BPCDT-20080314AEF.

Note: Latitude and longitude coordinates shown are based on the North American Datum of 1927 (NAD 27) as currently required by the Mass Media Bureau of the FCC.

Ownership: Univision Communications Inc. (Group Owner).

Began Operation: September 1, 2002. Standard Definition.

Represented (legal): Covington & Burling.

Personnel:

Vincent Cordero, Vice President & General Manager.

Sean Delahunty, General Sales Manager.

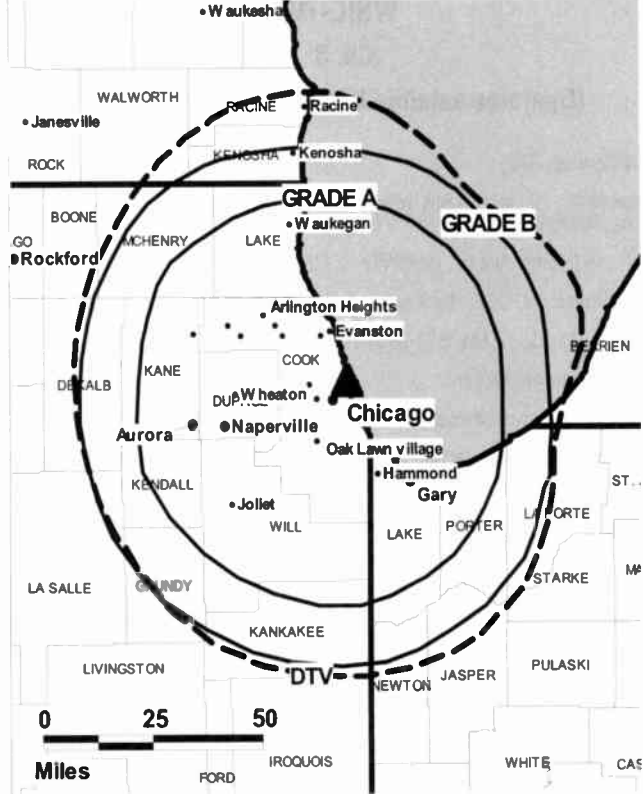
Rene Morales, National & Local Sales Manager.

Isis Chaverri, News Director.

George Molnar, Chief Engineer.

Miguel Tovar, Business Manager.

WGBO-DT BMPCDT-20080618AEI GRANTED: 7/14/2008



© 2009 Warren Communications News

Michael Envachan, Marketing Research Director.

Doug Becker, Traffic Manager.

Luisa Echeverria, Community Affairs Director.

City of License: Joliet. Station DMA: Chicago, IL. Rank: 3.

Nielsen Data: Not available.

WGBO-TV
Ch. 66

Network Service: UNV.

Licensee: WGBO License Partnership GP, 1999 Avenue of the Stars, Suite 3050, Los Angeles, CA 90067.

Studio: 541 N. Fairbanks Court, Suite 1100, Chicago, IL 60611.

Mailing Address: 541 N. Fairbanks Court, Suite 1100, Chicago, IL 60611.

Phone: 312-670-1000. **Fax:** 312-494-6487.

E-mail: vcardero@univision.net

Web Site: http://www.univision.net

Technical Facilities: Channel No. 66 (782-788 MHz). Authorized power: 5000-kw max. visual, 500-kw aural. Antenna: 1308-ft above av. terrain, 1512-ft. above ground, 2107-ft. above sea level.

Latitude 41° 53' 56"
Longitude 87° 37' 23"

Transmitter: John Hancock Bldg., 875 N. Michigan Ave., Chicago.

Note: Latitude and longitude coordinates shown are based on the North American Datum of 1927 (NAD 27) as currently required by the Mass Media Bureau of the FCC.

Satellite Earth Stations: Paracclipse, 3.9-meter C-band; Scientific-Atlanta, 5-meter C-band; Scientific-Atlanta, Chapparral receivers.

Ownership: Univision Communications Inc. (Group Owner).

Began Operation: September 18, 1981. Sale by Focus Broadcasting of Chicago LP to Grant Broadcasting of Chicago LP approved by FCC October 30, 1985. Transfer from Grant Broadcasting of Chicago LP to Combined Broadcasting Inc. approved by FCC June 8, 1988. Sale to present owner by Combined Broadcasting Inc. approved by FCC July 15, 1994. Transfer of control to Broadcasting Media Partners Inc. approved by FCC March 27, 2007.

Represented (legal): Covington & Burling.

Personnel:

Vincent Cordero, Vice President & General Manager.

Sean Delahunty, General Sales Manager.

Rene Morales, National & Local Sales Manager.

Isis Chaverri, News Director.

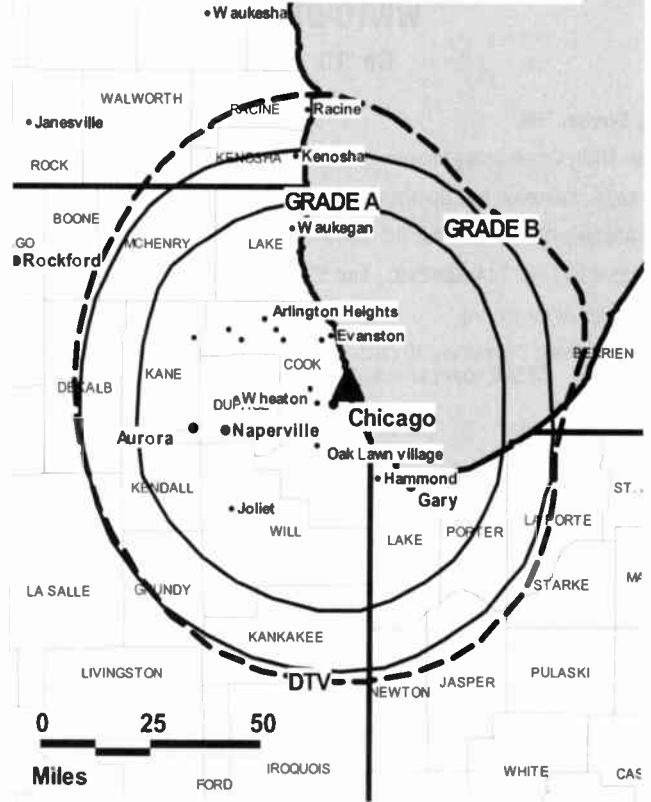
George Molnar, Chief Engineer.

Miguel Tovar, Business Manager.

Michael Envachan, Marketing Research Director.

Doug Becker, Traffic Manager.

WGBO-TV BMPCT-19801222KG GRANTED: 2/5/1981



© 2009 Warren Communications News

Luisa Echeverria, Community Affairs Director.

City of License: Joliet. **Station DMA:** Chicago, IL. **Rank:** 3.

Circulation © 2008 Nielsen. Coverage based on Nielsen study.

GrandTotal	Cable TV Households	Non-cable TV Households	Total TV Households
Estimated Station Totals *	1,558,590	1,201,330	2,759,920
Average Weekly Circulation (2008)	157,338	192,312	349,650
Average Daily Circulation (2008)			215,842
Station DMA Total	Cable TV Households	Non-cable TV Households	Total TV Households
Estimated Station Totals *	1,558,590	1,201,330	2,759,920
Average Weekly Circulation (2008)	157,338	192,312	349,650
Average Daily Circulation (2008)			215,842

*Estimated station totals are sums of the Nielsen TV and Cable TV household estimates for each county in which the station registers viewing of more than 5% as per the Nielsen Survey Methods.

WWTO-DT
Ch. 10

Network Service: TBN.

Licensee: Trinity Broadcasting Network Inc., 2442 Michelle Dr., Tustin, CA 92780.

Studio: 420 E. Stevenson Rd., Ottowo, IL 61350.

Mailing Address: 420 E. Stevenson Rd., Ottowo, IL 61350.

Phone: 815-434-2700; 714-832-2950. Fax: 815-434-2458.

Web Site: <http://www.tbn.org>

Technical Facilities: Channel No. 10 (192-198 MHz). Authorized power: 1-kw visual, 1-kw aural. Antenna: 1322-ft above av. terrain, 1299-ft. above ground, 1932-ft. above sea level.

Latitude	41°	16'	51"
Longitude	88°	56'	13"

Requests CP for change to 40-kw visual; BPCDT-20080611ACK.

Holds CP for change to 14.5-kw visual, 1362-ft above av. terrain, 1339-ft. above ground, 1970-ft. above sea level; BPCDT-20080307AAT.

Note: Latitude and longitude coordinates shown are based on the North American Datum of 1927 (NAD 27) as currently required by the Mass Media Bureau of the FCC.

Ownership: Trinity Broadcasting Network Inc. (Group Owner).

Began Operation: November 1, 2002. Standard Definition.

Represented (legal): Colby M. May.

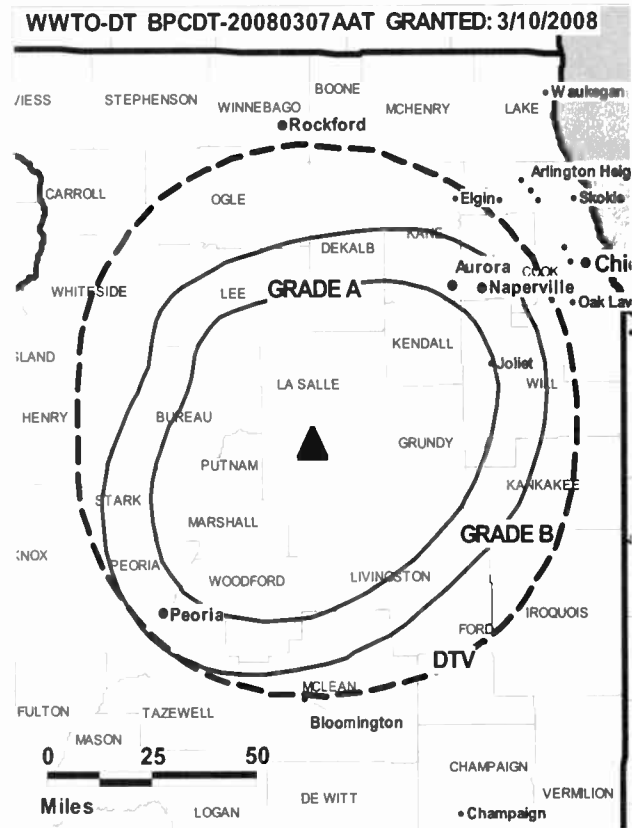
Personnel:

Marlene Zepeda, Station Manager & Program Director.

Emily Young, News, Production & Traffic Manager.

Charlie Boyd, Chief Engineer.

Tom Morford, Assistant Chief Engineer.



© 2009 Warren Communications News

City of License: La Salle. Station DMA: Chicago, IL. Rank: 3.

Nielsen Data: Not available.

WWTO-TV
Ch. 35

Network Service: TBN.

Licensee: Trinity Broadcasting Network Inc., 2442 Michelle Dr., Tustin, CA 92780.

Studio: 420 E. Stevenson Rd., Ottawa, IL 61350.

Mailing Address: 420 E. Stevenson Rd., Ottawa, IL 61350.

Phone: 815-434-2700; 714-832-2950. **Fax:** 815-434-2458.

Web Site: <http://www.tbn.org>

Technical Facilities: Channel No. 35 (596-602 MHz). Authorized power: 5000-kw max. visual, 500-kw aural. Antenna: 1371-ft above av. terrain, 1338-ft. above ground, 1970-ft. above sea level.

Latitude 41° 16' 51"
Longitude 88° 56' 13"

Transmitter: 3.8-mi. SW of intersection of Chicago Rd. & Hwy. 71, near Oglesby.

Note: Latitude and longitude coordinates shown are based on the North American Datum of 1927 (NAD 27) as currently required by the Mass Media Bureau of the FCC.

Satellite Earth Station: Transmitter Townsend; Down, 4-meter KC-band; Micro-dyne receivers.

Ownership: Trinity Broadcasting Network Inc. (Group Owner).

Began Operation: December 5, 1986.

Represented (legal): Colby M. May.

Personnel:

Marlene Zepeda, Station Manager & Program Director.

Emily Young, News, Production & Traffic Manager.

Charlie Boyd, Chief Engineer.

Tom Morford, Assistant Chief Engineer.

City of License: La Salle. **Station DMA:** Chicago, IL. **Rank:** 3.

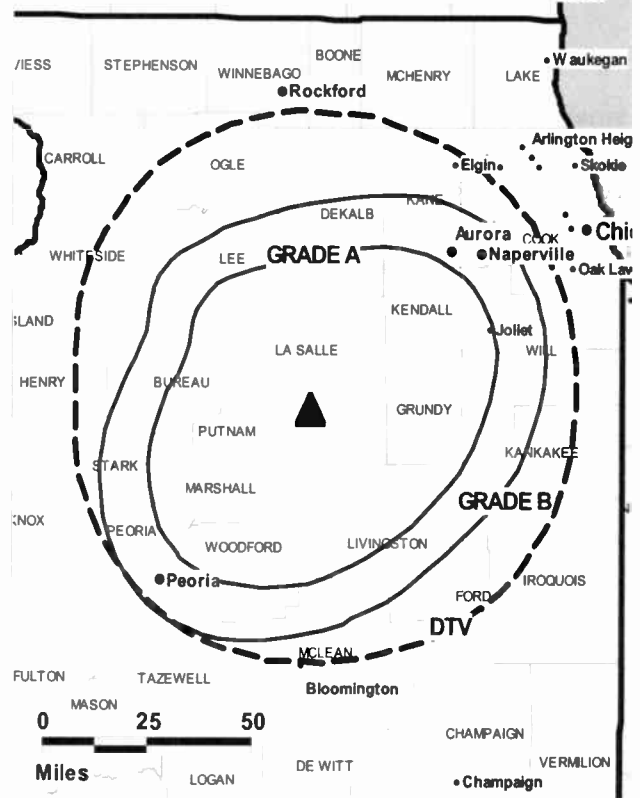
Setting the industry standard...

Communications Daily

Warren Communications News

FREE 30-day trial — call 800-771-9202 or visit www.warren-news.com

WWTO-TV BMPCT-19861015KH GRANTED: 11/18/1986



© 2009 Warren Communications News

Circulation © 2008 Nielsen. Coverage based on Nielsen study.

GrandTotal	Cable TV Households	Non-cable TV Households	Total TV Households
Estimated Station Totals *	0	6,210	6,210
Average Weekly Circulation (2008)	0	385	385
Average Daily Circulation (2008)			25
Other DMA Total	Cable TV Households	Non-cable TV Households	Total TV Households
Estimated Station Totals *	0	6,210	6,210
Average Weekly Circulation (2008)	0	385	385
Average Daily Circulation (2008)			25

*Estimated station totals are sums of the Nielsen TV and Cable TV household estimates for each county in which the station registers viewing of more than 5% as per the Nielsen Survey Methods.

WTCT
Ch. 27

Network Service: IND.

Licensee: Tri-State Christian TV Inc., PO Box 1010, Marion, IL 62959-1010.

Studio: 11717 Rte. 37 N, Marion, IL 62959.

Mailing Address: PO Box 698, Marion, IL 62959.

Phone: 618-997-4700. **Fax:** 618-993-9778.

E-mail: fmb@tct.tv

Web Site: <http://www.tct-net.org>

Technical Facilities: Channel No. 27 (548-554 MHz). Authorized power: 2917-kw max. visual, aural. Antenna: 764-ft above av. terrain, 466-ft. above ground, 1306-ft. above sea level.

Latitude 37° 33' 26"
Longitude 89° 01' 24"

Transmitter: 2.2-mi. W of Goreville.

Note: Latitude and longitude coordinates shown are based on the North American Datum of 1927 (NAD 27) as currently required by the Mass Media Bureau of the FCC.

Satellite Earth Stations: Transmitter Townsend; RCA, 3.7-meter Ku-band; Scientific-Atlanta, 4.6-meter C-band; Scientific-Atlanta receivers.

Ownership: Tri-State Christian TV Inc. (Group Owner).

Began Operation: August 24, 1981. Sale to present owner by Dennis F. Doelitzsch approved by FCC February 6, 1984.

Represented (legal): Colby M. May.

Personnel:

Garth W. Coonce, President.

Susan Henshaw, Station & Traffic Manager.

Wayne Phillips, Chief Engineer.

David Cox, Program Director.

Dan Vasser, Production Manager.

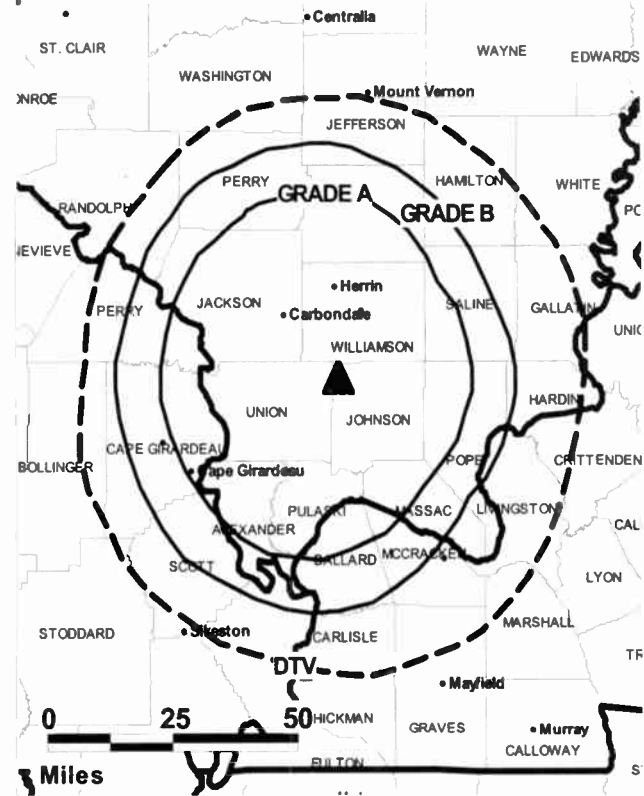
City of License: Marion.

Station DMA: Paducah, KY-Cape Girardeau, MO-Harrisburg, IL. Rank: 78.

Digital cable and TV coverage maps.
Visit www.warren-news.com/mediaprints.htm

MediaPrints™
Map a Winning Business Strategy

WTCT BPCT-19780720IC GRANTED: 6/25/1980



Circulation © 2008 Nielsen. Coverage based on Nielsen study.

GrandTotal	Cable TV Households	Non-cable TV Households	Total TV Households
Estimated Station Totals *	63,430	29,910	93,340
Average Weekly Circulation (2008)	5,242	1,811	7,053
Average Daily Circulation (2008)			1,466
Station DMA Total	Cable TV Households	Non-cable TV Households	Total TV Households
Estimated Station Totals *	57,310	29,910	87,220
Average Weekly Circulation (2008)	4,214	1,811	6,025
Average Daily Circulation (2008)			1,374
Other DMA Total	Cable TV Households	Non-cable TV Households	Total TV Households
Estimated Station Totals *	6,120	0	6,120
Average Weekly Circulation (2008)	1,028	0	1,028
Average Daily Circulation (2008)			92

*Estimated station totals are sums of the Nielsen TV and Cable TV household estimates for each county in which the station registers viewing of more than 5% as per the Nielsen Survey Methods.

WTCT-DT
Ch. 17

Network Service: IND.

Licensee: Tri-State Christian TV Inc., PO Box 1010, Marion, IL 62959-1010.

Studio: 11717 Rte. 37 N., Marion, IL 62959.

Mailing Address: PD Box 698, Marion, IL 62959.

Phone: 618-997-4700. **Fax:** 618-993-9778.

E-mail: fmb@tct.tv

Web Site: <http://www.tct-net.org>

Technical Facilities: Channel No. 17 (488-494 MHz). Authorized power: 800-kw max. visual, aural. Antenna: 699-ft above av. terrain, 400-ft. above ground, 1240-ft. above sea level.

Latitude	37°	33'	26"
Longitude	89°	01'	24"

Note: Latitude and longitude coordinates shown are based on the North American Datum of 1927 (NAD 27) as currently required by the Mass Media Bureau of the FCC.

Ownership: Tri-State Christian TV Inc. (Group Owner).

Began Operation: Station operating; no on-air date

Represented (legal): Colby M. May.

Personnel:

Garth W. Coonce, President.

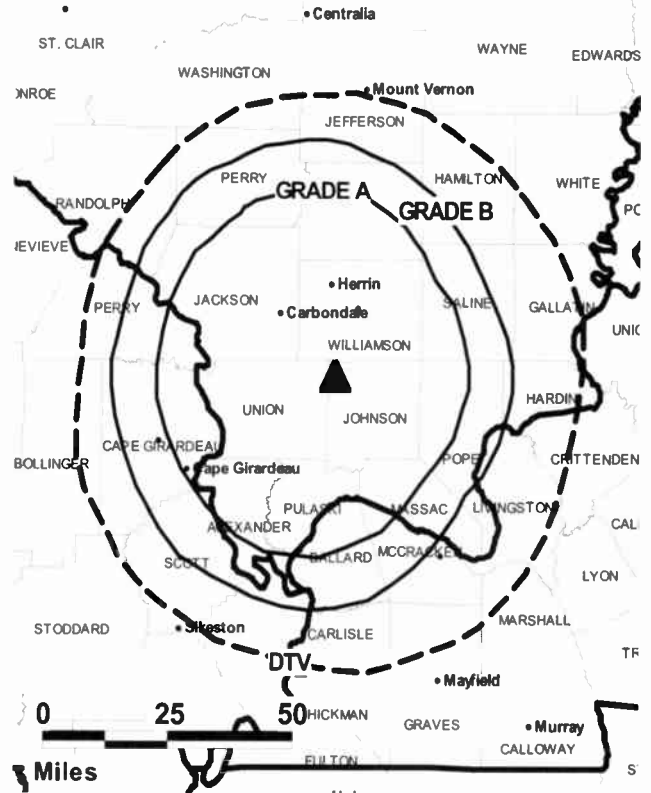
Susan Henshaw, Station & Traffic Manager.

Wayne Phillips, Chief Engineer.

David Cox, Program Director.

Dan Vossler, Production Manager.

WTCT-DT BPCDT-19990803LH GRANTED: 1/10/2001



© 2009 Warren Communications News

City of License: Marion.

Station DMA: Paducah, KY-Cape Girardeau, MD-Harrisburg, IL. Rank: 78.

Nielsen Data: Not available.

WQAD-DT

Ch. 38

Network Service: ABC.

Licensee: Local TV Illinois License LLC, 1717 Dixie Hwy, Ste 650, Fort Wright, KY 41011.

Studio: 3003 Park 16th St., Moline, IL 61265.

Mailing Address: 3003 Park 16th St., Moline, IL 61265.

Phone: 309-764-8888. **Fax:** 309-764-5763.

E-mail: larry.rosmilso@wqad.com

Web Site: http://www.wqad.com

Technical Facilities: Channel No. 38 (614-620 MHz). Authorized power: 1000-kw max. visual, aural. Antenna: 1096-ft above av. terrain, 1070-ft. above ground, 1824-ft. above sea level.

Latitude	41°	18'	44"
Longitude	90°	22'	46"

Note: Latitude and longitude coordinates shown are based on the North American Datum of 1927 (NAD 27) as currently required by the Mass Media Bureau of the FCC.

Satellite Earth Stations: Comtech, 3-meter C-band; AFC, 3-meter Ku-band; Andrew, 4.5-meter C-band; Andrew, 7-meter C-band; M/A-Com, Avantek, Andrew receivers.

Ownership: Local TV Holdings LLC (Group Owner).

Began Operation: Station operating; no on-air date

Represented (legal): Dow Lohnes PLLC.

Represented (sales): Katz Media Group.

Personnel:

Larry Rosmilso, President & General Manager.

Trent Poindexter, Vice President & General Sales Manager.

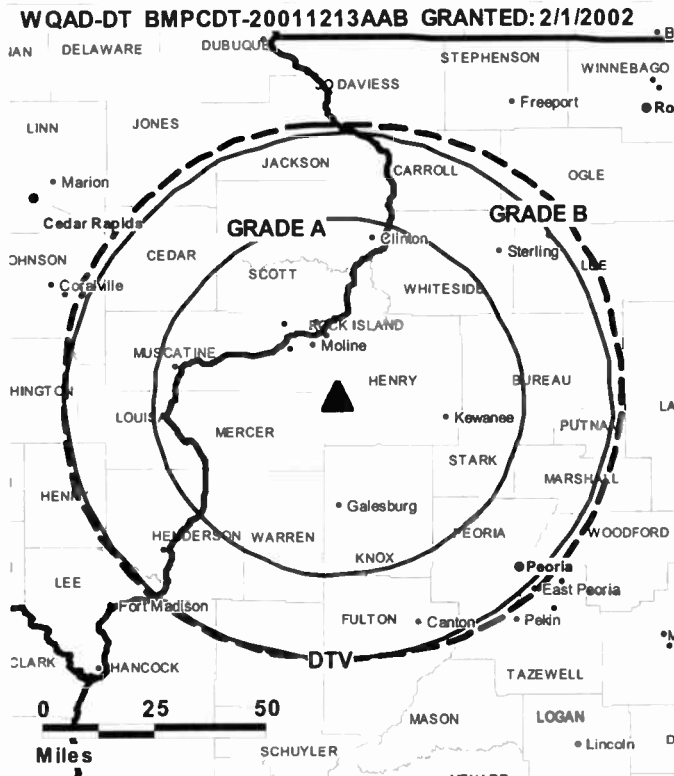
Jennifer McGivern, Local Sales Manager.

Leigh Geramanis, News Director.

Rick Serre, Chief Engineer.

Chris Russell, Controller.

Kim Hartman, Program Director & Office Manager.



© 2009 Warren Communications News

Lisa Short, Marketing Manager.

Bruce Apa, Production Manager.

Lori Evans, Creative Services Manager.

Jessie DeAnda, Traffic Manager.

City of License: Moline. **Station DMA:** Davenport, IA-Rock Island-Moline, IL.

Rank: 97.

Nielsen Data: Not available.

WQAD-TV

Ch. 8

Network Service: ABC.

Licensee: Local TV Illinois License LLC, 1717 Dixie Hwy, Ste 650, Fort Wright, KY 41011.

Studio: 3003 Park 16th St., Moline, IL 61265.

Mailing Address: 3003 Park 16th St., Moline, IL 61265.

Phone: 309-764-8888. **Fax:** 309-764-5763.

E-mail: larry.rosmilso@wqad.com

Web Site: http://www.wqad.com

Technical Facilities: Channel No. 8 (180-186 MHz). Authorized power: 282-kw visual, 56.2-kw aural. Antenna: 1010-ft above av. terrain, 1066-ft. above ground, 1813-ft. above sea level.

Latitude 41° 18' 44"
Longitude 90° 22' 47"

Transmitter: 2.8-mi. S of Orion on U.S. 150.

Note: Latitude and longitude coordinates shown are based on the North American Datum of 1927 (NAD 27) as currently required by the Mass Media Bureau of the FCC.

Satellite Earth Stations: Andrew, 7-meter C-band; Comtech, 3-meter C-band; AFC, 3-meter Ku-band; Andrew, 4.5-meter C-band; M/A-Com, Avantek, Andrew receivers.

Ownership: Local TV Holdings LLC (Group Owner).

Began Operation: August 1, 1963. Sale to Des Moines Register & Tribune Co. by Moline Television Corp. approved by FCC July 13, 1977. Sale to The New York Times Co. by Des Moines Register & Tribune Co. approved by FCC October 3, 1985. Sale to present owner by The New York Times Co. approved by FCC March 9, 2007.

Represented (sales): Katz Media Group.

Represented (legal): Dow Lohnes PLLC.

Personnel:

Larry Rosmilso, President & General Manager.

Trent Poindexter, Vice President & General Sales Manager.

Jennifer McGivern, Local Sales Manager.

Leigh Geramanis, News Director.

Rick Serre, Chief Engineer.

Chris Russell, Controller.

Kim Hartman, Program Director & Office Manager.

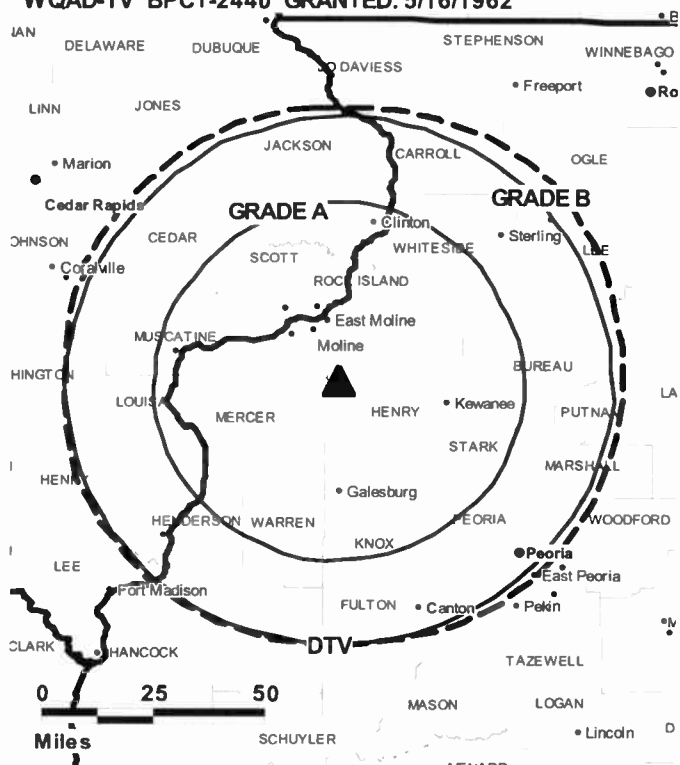
Lisa Short, Marketing Manager.

Bruce Apa, Production Manager.

Lori Evans, Creative Services Manager.

Jessie DeAnda, Traffic Manager.

WQAD-TV BPCT-2440 GRANTED: 5/16/1962'



© 2009 Warren Communications News

City of License: Moline. **Station DMA:** Davenport, IA-Rock Island-Moline, IL.

Rank: 97.

Circulation © 2008 Nielsen. Coverage based on Nielsen study.

GrandTotal	Cable TV Households	Non-cable TV Households	Total TV Households
Estimated Station Totals *	247,900	157,820	405,720
Average Weekly Circulation (2008)	130,251	87,089	217,340
Average Daily Circulation (2008)			100,336
Station DMA Total	Cable TV Households	Non-cable TV Households	Total TV Households
Estimated Station Totals *	179,160	126,590	305,750
Average Weekly Circulation (2008)	115,307	83,504	198,811
Average Daily Circulation (2008)			93,756
Other DMA Total	Cable TV Households	Non-cable TV Households	Total TV Households
Estimated Station Totals *	68,740	31,230	99,970
Average Weekly Circulation (2008)	14,944	3,585	18,529
Average Daily Circulation (2008)			6,580

*Estimated station totals are sums of the Nielsen TV and Cable TV household estimates for each county in which the station registers viewing of more than 5% as per the Nielsen Survey Methods.

WPXS
Ch. 13

Network Service: IND.

Licensee: WPXS Inc., 3901 Hwy. 121 S, Bedford, TX 76021.

Studio: 4751 Cartter Rd., Kell, IL 62853.

Mailing Address: 4751 Cartter Rd., Kell, IL 62853.

Phone: 618-822-6900. **Fax:** 618-822-6526.

E-mail: wpxs@mvn.net

Technical Facilities: Channel No. 13 (210-216 MHz). Authorized power: 302-kw visual, 31.6-kw aural. Antenna: 991-ft above av. terrain, 961-ft. above ground, 1525-ft. above sea level.

Latitude 38° 32' 39"
Longitude 88° 55' 26"

Transmitter: Rte. 1, Kell.

Note: Latitude and longitude coordinates shown are based on the North American Datum of 1927 (NAD 27) as currently required by the Mass Media Bureau of the FCC.

Ownership: Word of God Fellowship Inc. (Group Owner).

Began Operation: March 13, 1983. Sale to Sudbrink Broadcasting by William R. Varecha approved by FCC October 30, 1985. Sale to McEntee Broadcasting by Sudbrink Broadcasting of Midwest Inc. approved by FCC December 16, 1994. Sale to Christian Network by McEntee Broadcasting Inc. approved by FCC October 30, 1995. Sale to Paxson St. Louis Inc. by Christian Network approved by FCC June 25, 1996. Sale to DP Media Inc. by Paxson Communications Corp. approved by FCC November 25, 1997. Sale back to Paxson Communications Corp. by DP Media Inc. approved by FCC February 18, 2000. Sale to Equity Broadcasting Corp. by Paxson Communications Corp. approved by FCC April 26, 2001. Sale to present owner by Equity Broadcasting Corp. approved by FCC March 7, 2005.

Represented (legal): Koemer & Olender PC.

Personnel:

Dee Rose, Local Sales Manager.

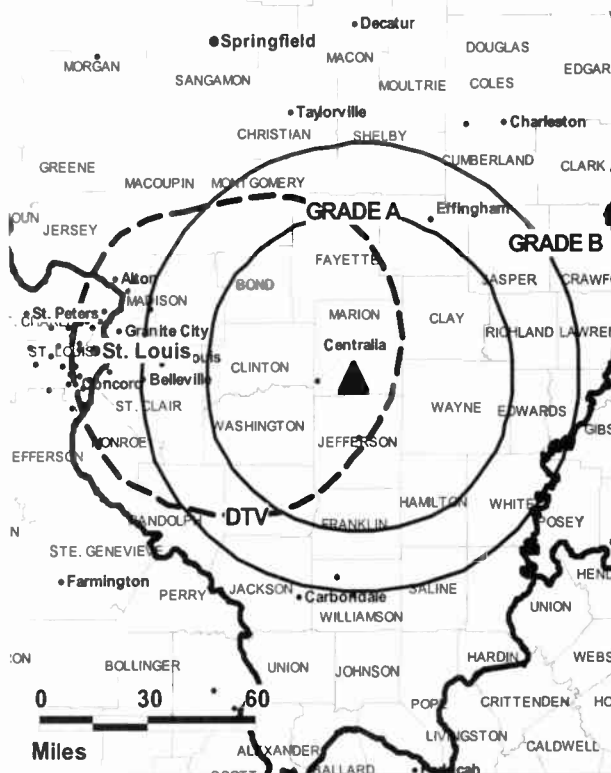
Rick Hobbs, Office Manager.

City of License: Mount Vernon.

Station DMA: Paducah, KY-Cape Girardeau, MO-Harrisburg, IL. Rank: 78.

WARREN'S **Washington Internet Daily**
Covering the politics and policies of the internet.
FREE 30-DAY TRIAL—call 800-771-9202 or visit www.warren-news.com

WPXS BMLCT-19990119KG GRANTED: 5/23/2001



© 2009 Warren Communications News

Circulation © 2008 Nielsen. Coverage based on Nielsen study.

Grand Total	Cable TV Households	Non-cable TV Households	Total TV Households
Estimated Station Totals *	191,700	64,450	256,150
Average Weekly Circulation (2008)	15,435	7,265	22,700
Average Daily Circulation (2008)			7,797
Station DMA Total	Cable TV Households	Non-cable TV Households	Total TV Households
Estimated Station Totals *	181,650	50,070	231,720
Average Weekly Circulation (2008)	14,105	6,259	20,364
Average Daily Circulation (2008)			7,407
Other DMA Total	Cable TV Households	Non-cable TV Households	Total TV Households
Estimated Station Totals *	10,050	14,380	24,430
Average Weekly Circulation (2008)	1,330	1,006	2,336
Average Daily Circulation (2008)			390

*Estimated station totals are sums of the Nielsen TV and Cable TV household estimates for each county in which the station registers viewing of more than 5% as per the Nielsen Survey Methods.

WPXS-DT

Ch. 21

Network Service: IND.

Grantee: WPXS Inc., 3901 Hwy 121 S, Bedford, TX 76021.

Studio: 4751 Cartter Rd, Kell, IL 62853.

Mailing Address: 4751 Cartter Rd, Kell, IL 62853.

Phone: 618-822-6900. **Fax:** 618-822-6526.

E-mail: wpxs@mvn.net

Technical Facilities: Channel No. 21 (512-518 MHz). Authorized power: 1000-kw max. visual, aural. Antenna: 299-ft above av. terrain, 279-ft. above ground, 787-ft. above sea level.

Latitude	38°	41'	19"
Longitude	89°	33'	38"

Note: Latitude and longitude coordinates shown are based on the North American Datum of 1927 (NAD 27) as currently required by the Mass Media Bureau of the FCC.

Multichannel TV Sound: Stereo only.

Ownership: Word of God Fellowship Inc. (Group Owner).

Began Operation: Station operating under Special Temporary Authority at 2-kw max visual; no on-air date.

Represented (legal): Koerner & Olender PC.

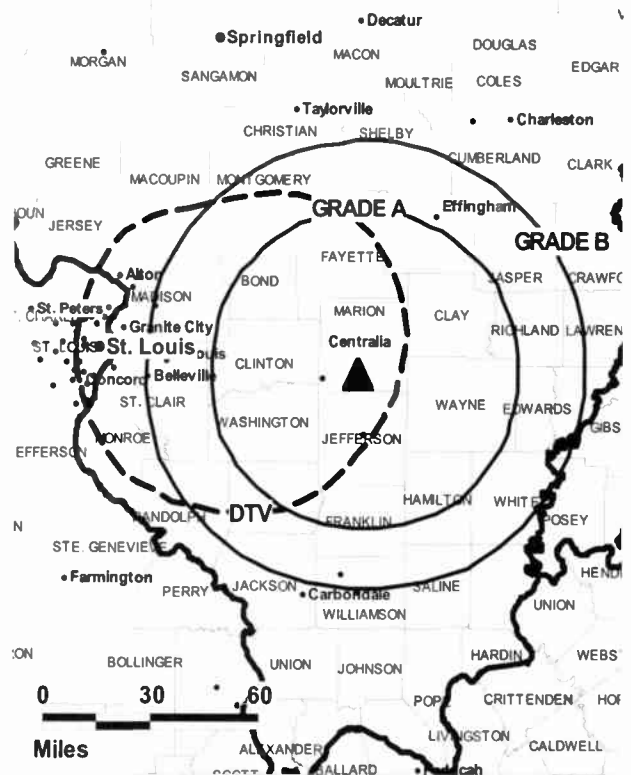
Represented (engineering): du Treil, Lundin & Rackley Inc.

Personnel:

Dee Rose, Local Sales Manager.

Rick Hobbs, Office Manager.

WPXS-DT BPCDT-20080619AJ0 GRANTED: 7/24/2008



© 2009 Warren Communications News

City of License: Mount Vernon.

Station DMA: Paducah, KY-Cape Girardeau, MO-Harrisburg, IL. Rank: 78.

Nielsen Data: Not available.

WAOE
Ch. 59

Network Service: MNT.

Licensee: Four Seasons Peoria LLC, 5670 Wilshire Blvd, Ste 1300, Los Angeles, CA 90036.

Studio: 2907 Springfield Rd, East Peoria, IL 61611.

Mailing Address: 2907 Springfield Rd, East Peoria, IL 61611.

Phone: 309-674-5900. **Fax:** 309-674-5959.

E-mail: shom@waoetv.com

Web Site: http://my59.tv

Technical Facilities: Channel No. 59 (740-746 MHz). Authorized power: 5000-kw max. visual, 500-kw aural. Antenna: 2023-ft above av. terrain, 1232-ft. above ground, 1328-ft. above sea level.

Latitude 40° 40' 26"
Longitude 89° 25' 07"

Transmitter: 0.5-mi. N & 0.5-mi. E of intersection of Foster & Shuch Rds.

Note: Latitude and longitude coordinates shown are based on the North American Datum of 1927 (NAD 27) as currently required by the Mass Media Bureau of the FCC.

Ownership: Paul H. Koplín; Malibu Broadcasting LLC (Group Owner); Venture Technologies Group LLC (Group Owner).

Began Operation: August 14, 1998. Sale to present owner by Venture Technologies Group of Pennsylvania LLC approved by FCC December 6, 2000.

Represented (legal): Wiley Rein LLP.

Personnel:

Sara Horn, Station Manager.

Pete Russell, General Sales Manager.

Denis Quinn, Chief Engineer.

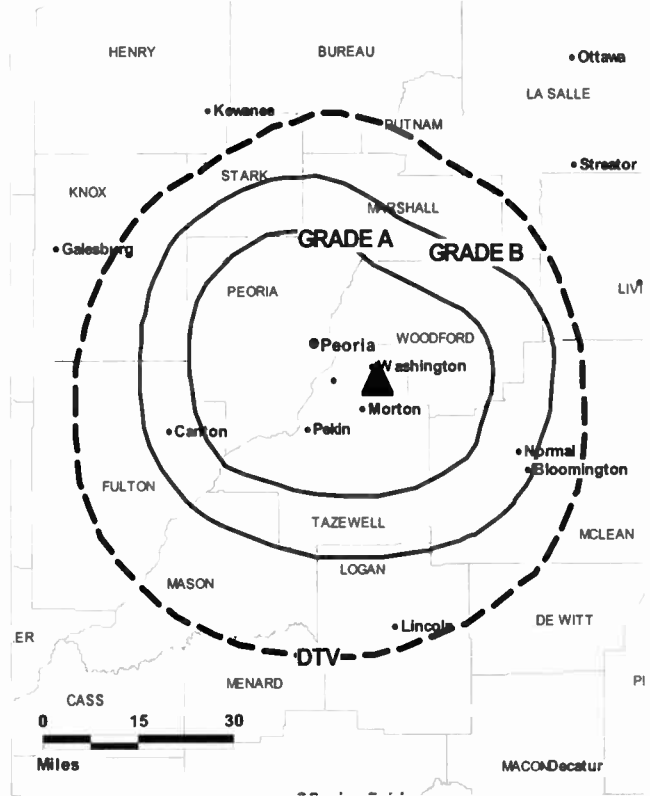
City of License: Peoria. **Station DMA:** Peoria-Bloomington, IL. Rank: 116.

TELEVISION & CABLE
Factbook Online

continuous updates fully searchable easy to use

For more information call 800-771-9202 or visit www.warren-news.com

WAOE BPCT-19880209KJ GRANTED: 12/5/1988



© 2009 Warren Communications News

Circulation © 2008 Nielsen. Coverage based on Nielsen study.

GrandTotal	Cable TV Households	Non-cable TV Households	Total TV Households
Estimated Station Totals *	157,090	92,750	249,840
Average Weekly Circulation (2008)	29,326	14,419	43,745
Average Daily Circulation (2008)			12,727
Station DMA Total	Cable TV Households	Non-cable TV Households	Total TV Households
Estimated Station Totals *	153,040	88,130	241,170
Average Weekly Circulation (2008)	28,894	14,151	43,045
Average Daily Circulation (2008)			12,645
Other DMA Total	Cable TV Households	Non-cable TV Households	Total TV Households
Estimated Station Totals *	4,050	4,620	8,670
Average Weekly Circulation (2008)	432	268	700
Average Daily Circulation (2008)			82

*Estimated station totals are sums of the Nielsen TV and Cable TV household estimates for each county in which the station registers viewing of more than 5% as per the Nielsen Survey Methods.

WAOE-DT
Ch. 39

Network Service: MNT.

Licensee: Four Seasons Peoria LLC, 5670 Wilshire Blvd, Ste 1300, Los Angeles, CA 90036.

Studio: 2907 Springfield Rd, East Peoria, IL 61611.

Mailing Address: 2907 Springfield Rd, East Peoria, IL 61611.

Phone: 309-674-5900. Fax: 309-674-5959.

E-mail: shom@waoetv.com

Web Site: http://my59.tv

Technical Facilities: Channel No. 39 (320-626 MHz). Authorized power: 39-kw max. visual, aural. Antenna: 623-ft above av. terrain, 500-ft. above ground, 1245-ft. above sea level.

Latitude	40°	37'	46"
Longitude	89°	32'	53"

Requests CP for change to 150-kw max. visual; BPCDT-20080620AFR.

Holds CP for change to 26-kw max. visual, 696-ft above av. terrain, 569-ft. above ground, 1314-ft. above sea level; BPCDT-20061211AAW.

Note: Latitude and longitude coordinates shown are based on the North American Datum of 1927 (NAD 27) as currently required by the Mass Media Bureau of the FCC.

Ownership: Maliou Broadcasting LLC (Group Owner); Venture Technologies Group LLC (Group Owner).

Began Operation: Standard Definition. Station operating; no on-air date.

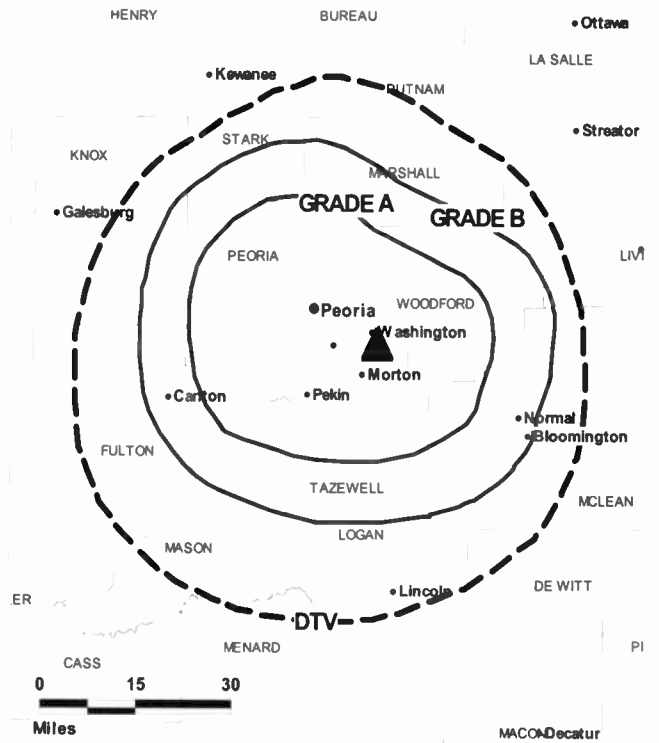
Personnel:

Sara Horn, Station Manager.

Pete Russell, General Sales Manager.

Dennis Quinn, Chief Engineer.

WAOE-DT BPCDT-20061211AAW GRANTED: 1/12/2007



© 2009 Warren Communications News

City of License: Peoria. **Station DMA:** Peoria-Bloomington, IL. **Rank:** 116.

Nielsen Data: Not available.

WEEK-DT
Ch. 57

Network Service: NBC.

Licensee: WEEK-TV License Inc., 767 3rd Ave., 34th Floor, c/o Granite Broadcasting Corp., New York, NY 10017.

Studio: 2907 Springfield Rd., East Peoria, IL 61611.

Mailing Address: 2907 Springfield Rd., East Peoria, IL 61611.

Phone: 309-698-2525. **Fax:** 309-698-9335.

E-mail: markd@week.com

Web Site: http://www.week.com

Technical Facilities: Channel No. 57 (728-734 MHz). Authorized power: 452-kw max. visual, aural. Antenna: 694-ft above av. terrain, 569-ft. above ground, 1314-ft. above sea level.

Latitude	40°	37'	46"
Longitude	89°	32'	53"

Holds CP for change to channel number 25, 246-kw max. visual; BPCDT-20080409ABM.

Note: Latitude and longitude coordinates shown are based on the North American Datum of 1927 (NAD 27) as currently required by the Mass Media Bureau of the FCC.

Ownership: Granite Broadcasting Corp. (Group Owner).

Began Operation: Station operating; no on-air date. Station plans to broadcast digitally on its analog channel allotment.

Represented (legal): Akin, Gump, Strauss, Hauer & Feld LLP.

Represented (sales): Continental Television Sales.

Personnel:

Mark DeSantis, President & General Manager.

Peter Russell, General Sales Manager.

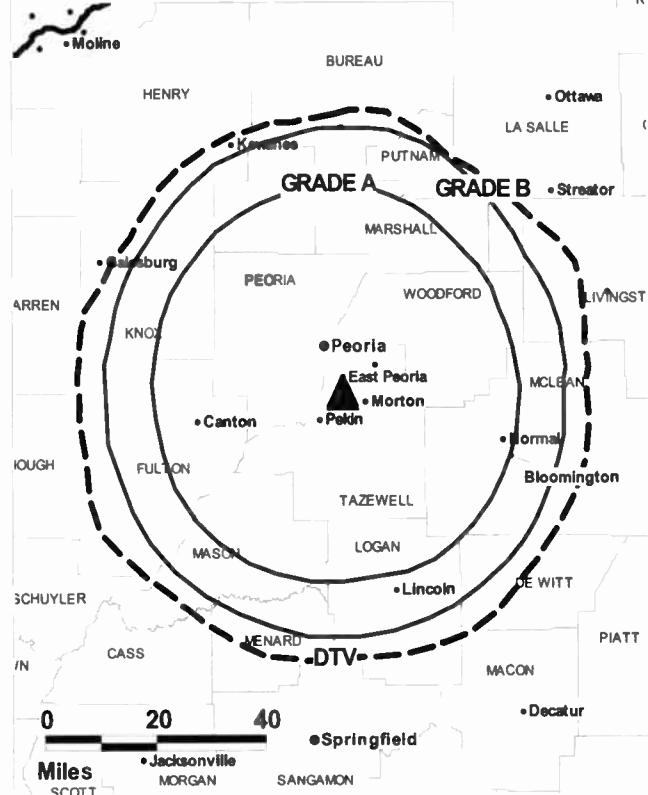
Chris Dierker, Local Sales Manager.

Terri Dillingham, National Sales Assistant.

Jim Garrott, News Director.

Dennis Quinn, Chief Engineer.

WEEK-DT BPCDT-20080409ABM GRANTED: 5/1/2008



© 2009 Warren Communications News

Amy Svymbbrsky, Business Manager.

Joel Hess, Program Manager.

Tim Campbell, Promotion & Production Manager.

Rose Bortolussi, Traffic Manager.

Evelyn Louck, Human Resources Director.

City of License: Peoria. **Station DMA:** Peoria-Bloomington, IL. **Rank:** 116.

Nielsen Data: Not available.

WEEK-TV

Ch. 25

Network Service: NBC.

Licensee: WEEK-TV License Inc., 767 3rd Ave., 34th Floor, c/o Granite Broadcasting Corp., New York, NY 10017.

Studio: 2907 Springfield Rd., East Peoria, IL 61611.

Mailing Address: 2907 Springfield Rd., East Peoria, IL 61611.

Phone: 309-698-2525. **Fax:** 309-698-9335; 309-698-9663.

E-mail: markd@week.com

Web Site: http://www.week.com

Technical Facilities: Channel No. 25 (536-542 MHz). Authorized power: 2400-kw max. visual, aural. Antenna: 694-ft above av. terrain, 569-ft. above ground, 1314-ft. above sea level.

Latitude 40° 37' 45.90"
Longitude 89° 32' 52.60"

Transmitter: 2907 E. Springfield Rd.

Note: Latitude and longitude coordinates shown are based on the North American Datum of 1927 (NAD 27) as currently required by the Mass Media Bureau of the FCC.

Multichannel TV Sound: Stereo and separate audio program.

Ownership: Granite Broadcasting Corp. (Group Owner).

Began Operation: February 1, 1953. Transfer from W. Don Comwell to SP Granite LLC (Silver Point Capital) as part of Chapter 11 reorganization approved by FCC May 21, 2007. Involuntary assignment to debtor in possession approved by FCC December 20, 2006. Sale to present owner by Price Communications approved by FCC August 26, 1988. Sale to Price Communications by LDX Broadcast Inc. approved by FCC November 15, 1984. Previous sale, including former satellite WEEQ-TV, La Salle, by West Central Broadcasting Co. (Kerr-McGee interests) approved by FCC July 13, 1966.

Represented (sales): Continental Television Sales.

Represented (legal): Akin, Gump, Strauss, Hauer & Feld LLP.

Personnel:

Mark DeSantis, President & General Manager.

Peter Russell, General Sales Manager.

Chris Dierker, Local Sales Manager.

Terri Dillingham, National Sales Assistant.

Jim Garrott, News Director.

Dennis Quinn, Chief Engineer.

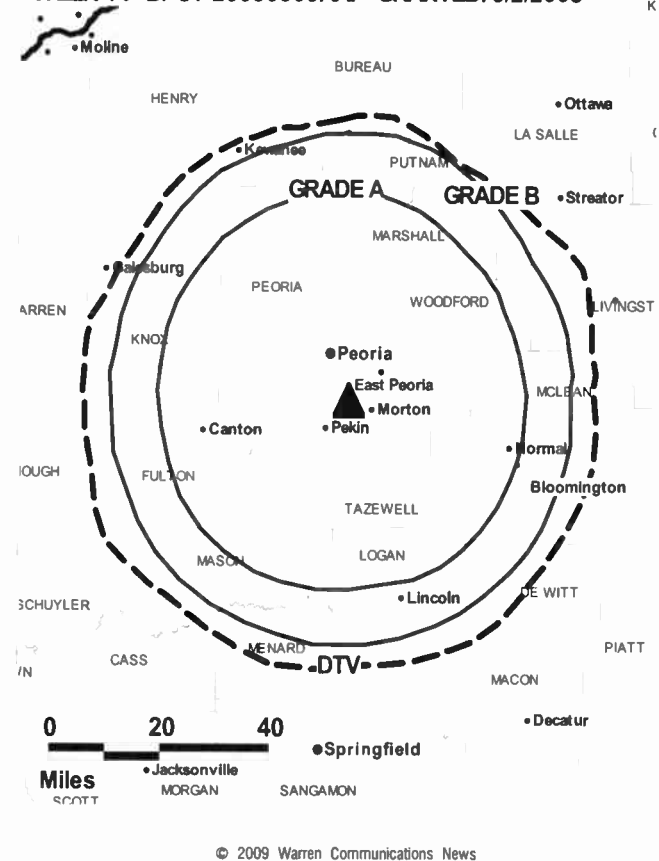
Amy Svymbbrsky, Business Manager.

Joel Hess, Program Manager.

Tim Campbell, Promotion & Production Manager.

Rose Bortolussi, Traffic Manager.

WEEK-TV BPCT-20030305AAP GRANTED: 5/2/2003



© 2009 Warren Communications News

Evelyn Louck, Human Resources Director.

City of License: Peoria. **Station DMA:** Peoria-Bloomington, IL. **Rank:** 116.

Circulation © 2008 Nielsen. Coverage based on Nielsen study.

GrandTotal	Cable TV Households	Non-cable TV Households	Total TV Households
Estimated Station Totals *	219,110	116,720	335,830
Average Weekly Circulation (2008)	126,825	67,696	194,521
Average Daily Circulation (2008)			104,226
Station DMA Total	Cable TV Households	Non-cable TV Households	Total TV Households
Estimated Station Totals *	153,040	88,130	241,170
Average Weekly Circulation (2008)	114,572	62,725	177,297
Average Daily Circulation (2008)			99,206
Other DMA Total	Cable TV Households	Non-cable TV Households	Total TV Households
Estimated Station Totals *	66,070	28,590	94,660
Average Weekly Circulation (2008)	12,253	4,971	17,224
Average Daily Circulation (2008)			5,020

*Estimated station totals are sums of the Nielsen TV and Cable TV household estimates for each county in which the station registers viewing of more than 5% as per the Nielsen Survey Methods.

WHOI
Ch. 19

Network Service: ABC.

Licensee: Barrington Peoria License LLC, 2500 W. Higgins Rd., Suite 880, Hoffman Estates, IL 60195.

Studio: 500 N. Stewart St., Creve Coeur, IL 61610.

Mailing Address: 500 N. Stewart St., Creve Coeur, IL 61610.

Phone: 309-698-1919. **Fax:** 309-698-4817.

E-mail: news@hoinews.com

Web Site: http://www.hoinews.com

Technical Facilities: Channel No. 19 (500-506 MHz). Authorized power: 2240-kw max. visual, 224-kw aural. Antenna: 637-ft above av. terrain, 193-ft. above ground, 400-ft. above sea level.

Latitude 40° 39' 11"
Longitude 89° 35' 14"

Transmitter: 500 N. Stewart St., Creve Coeur.

Note: Latitude and longitude coordinates shown are based on the North American Datum of 1927 (NAD 27) as currently required by the Mass Media Bureau of the FCC.

Satellite Earth Stations: Transmitter Harris; Andrew, 7.2-meter C-band; Andrew, 4.6-meter C-band; M/A-Com, Andrew receivers.

Ownership: Pilot Group LP (Group Owner).

Began Operation: October 20, 1953. Sale to Peoria Journal Star by Hugh R. Norman group approved by FCC April 28, 1954 (Television Digest, Vol. 10:13, 15, 18). Sale to Metropolitan Broadcasting (Metromedia Inc.) by Peoria Journal Star approved by FCC December 29, 1959 (Vol. 15:43, 16:1). Sale to Mid America by Metromedia approved by FCC July 21, 1965 (Vol. 5:14). Sale to Forward Communications by Mid America Media Inc. approved by FCC March 24, 1971 (Vol. 10:13, 11:13). Sale to Wesray Corp. approved by FCC August 16, 1984. Sale to Adams Communications approved by FCC December 23, 1987. Transfer of control to Brissette Broadcasting approved by FCC December 24, 1991. Transfer of control to Benedek Broadcasting Co. LLC approved by FCC May 22, 1996 (Vol. 35:37, 52). Sale to Chelsey Broadcasting Co. LLC by Benedek Broadcasting Co. LLC approved by FCC August 29, 2002 (Vol. 42:14). Sale to present owner by Chelsey Broadcasting Co. LLC approved by FCC March 11, 2004.

Represented (sales): Petry Television Inc.

Represented (legal): Paul Hastings.

Personnel:

John VanNess, General Manager.

Tom Stemmler, Operations, Promotion & Production Manager.

Valerie Bricka, National & Regional Sales Manager.

Dan Swaney, Local Sales Manager.

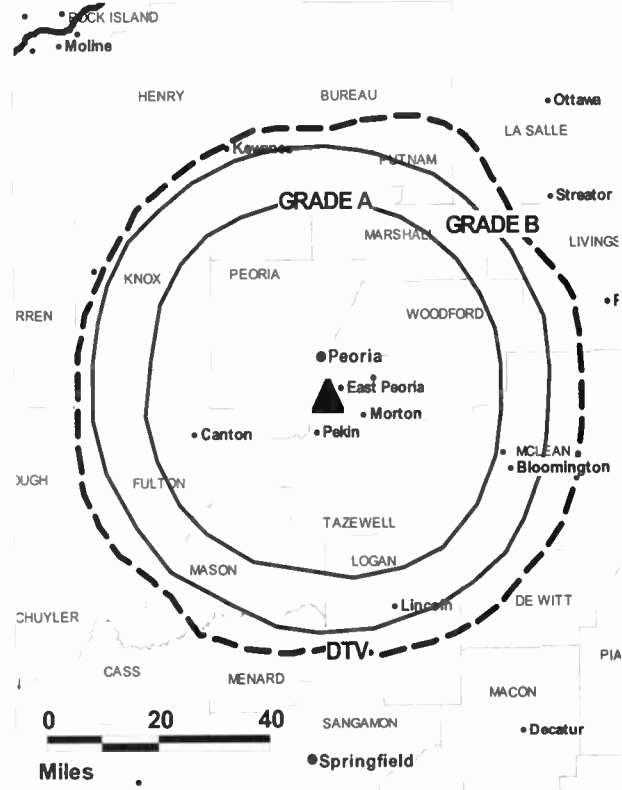
Jolie Alois, News Director.

Fred Roe, Chief Engineer.

Jen Reader, Business Manager.

Donna Thompson, Program Director.

WHOI BPCT-19860613KF GRANTED: 7/29/1986



© 2009 Warren Communications News

Norma Carlyle, Traffic Manager.

City of License: Peoria. **Station DMA:** Peoria-Bloomington, IL. **Rank:** 116.

Circulation © 2008 Nielsen. Coverage based on Nielsen study.

GrandTotal	Cable TV Households	Non-cable TV Households	Total TV Households
Estimated Station Totals *	207,320	113,930	321,250
Average Weekly Circulation (2008)	107,189	52,261	159,450
Average Daily Circulation (2008)			62,330
Station DMA Total	Cable TV Households	Non-cable TV Households	Total TV Households
Estimated Station Totals *	153,040	88,130	241,170
Average Weekly Circulation (2008)	95,173	49,201	144,374
Average Daily Circulation (2008)			59,477
Other DMA Total	Cable TV Households	Non-cable TV Households	Total TV Households
Estimated Station Totals *	54,280	25,800	80,080
Average Weekly Circulation (2008)	12,016	3,060	15,076
Average Daily Circulation (2008)			2,853

*Estimated station totals are sums of the Nielsen TV and Cable TV household estimates for each county in which the station registers viewing of more than 5% as per the Nielsen Survey Methods.

WHOI-DT
Ch. 40

Network Service: CW, ABC.

Licensee: Barrington Peoria License LLC, 2500 W. Higgins Rd., Suite 880, Hoffman Estates, IL 60195.

Studio: 500 N. Stewart St., Creve Coeur, IL 61610.

Mailing Address: 500 N. Stewart St., Creve Coeur, IL 61610.

Phone: 309-698-1919. **Fax:** 309-698-4817.

E-mail: news@hoinews.com

Web Site: http://www.hoinews.com

Technical Facilities: Channel No. 40 (626-632 MHz). Authorized power: 82.46-kw max. visual, aural. Antenna: 525-ft above av. terrain, 533-ft. above ground, 1212-ft. above sea level.

Latitude	40°	39'	11"
Longitude	89°	35'	14"

Holds CP for change to channel number 19, 7.8-kw max. visual, 666-ft above av. terrain, 593-ft. above ground, 1272-ft. above sea level; BPCDT-20080317AHQ.

Note: Latitude and longitude coordinates shown are based on the North American Datum of 1927 (NAD 27) as currently required by the Mass Media Bureau of the FCC.

Satellite Earth Stations: Transmitter Harris; Andrew, 4.6-meter C-band; Andrew, 7.2-meter C-band; M/A-Com, Andrew receivers.

Ownership: Pilot Group LP (Group Owner).

Began Operation: August 1, 2003. Station plans to broadcast digitally on its analog channel allotment.

Represented (legal): Paul Hastings.

Represented (sales): Harrington Righter & Parsons Inc. (HRP).

Personnel:

John VanNess, General Manager.

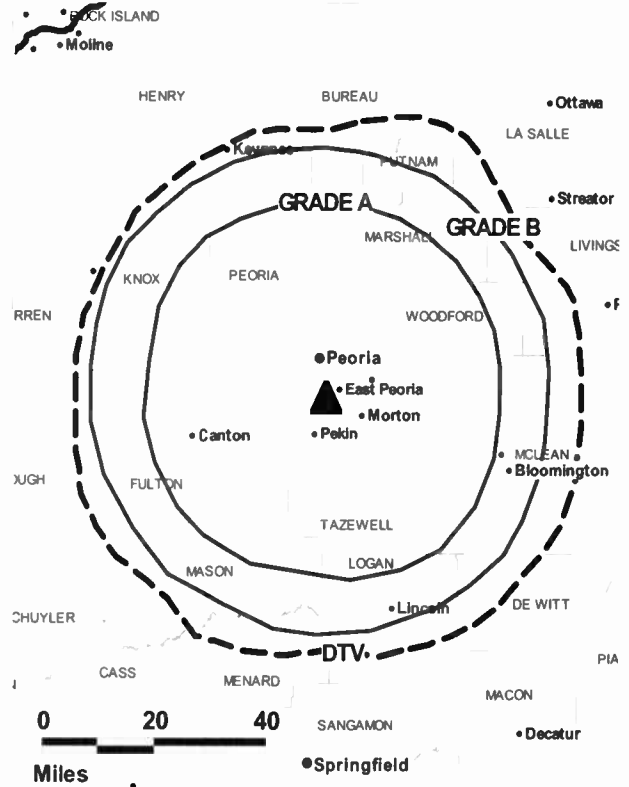
Tom Stemmler, Operations, Promotion & Production Manager.

Valerie Bricka, National & Regional Sales Manager.

Dan Swaney, Local Sales Manager.

Jolie Alois, News Director.

WHOI-DT BPCDT-20080619ACV GRANTED: 7/11/2008



© 2009 Warren Communications News

Fred Roe, Chief Engineer.

Jen Reader, Business Manager.

Donna Thompson, Program Director.

Norma Carlyle, Traffic Manager.

City of License: Peoria. **Station DMA:** Peoria-Bloomington, IL. **Rank:** 116.

Nielsen Data: Not available.

WMBD-DT
Ch. 30

Network Service: CBS.

Grantee: Nexstar Finance Inc., 909 Lake Carolyn Pkwy., Suite 1450, Irving, TX 75039.

Studio: 3131 N. University, Peoria, IL 61604.

Mailing Address: 3131 N. University St., Peoria, IL 61604-1386.

Phone: 309-688-3131. **Fax:** 309-686-8650.

E-mail: carolf@wmbd.com

Web Site: <http://www.centralillinoisproud.com>

Technical Facilities: Channel No. 30 (566-572 MHz). Authorized power: 800-kw max. visual, aural. Antenna: 633-ft above av. terrain, 522-ft. above ground, 1262-ft. above sea level.

Latitude	40°	38'	06"
Longitude	89°	32'	19"

Note: Latitude and longitude coordinates shown are based on the North American Datum of 1927 (NAD 27) as currently required by the Mass Media Bureau of the FCC.

Ownership: Nexstar Broadcasting Group Inc. (Group Owner).

Began Operation: Station operating; no on-air date

Represented (legal): Drinker Biddle.

Represented (sales): Katz Media Group.

Personnel:

Coby Cooper, Vice President & General Manager.

Steve Mason, Sales Director.

Curt Bolak, Local Sales Manager.

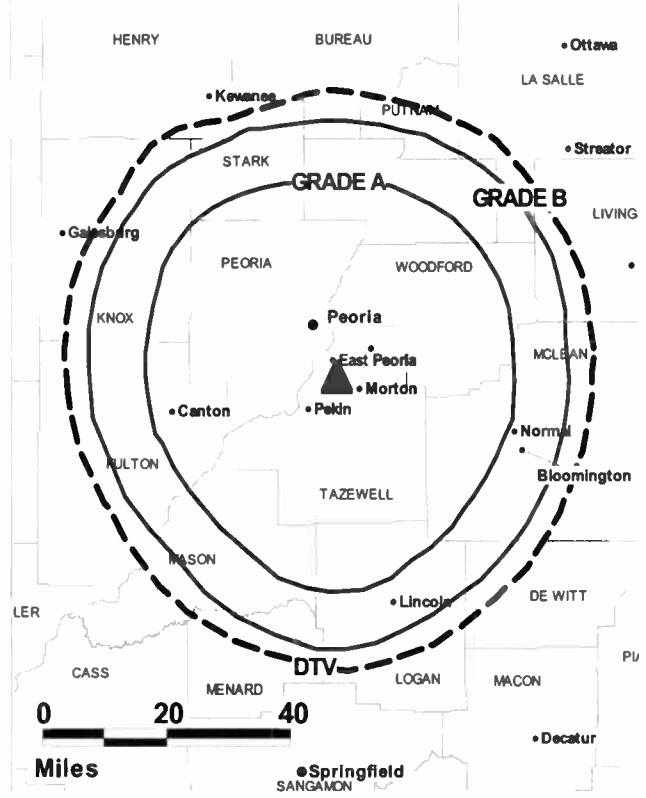
Nancy Linebaugh, National Sales Associate.

Jody Davis, News Director.

Herman Marvel, Chief Engineer.

Karen Doering, Business Manager.

WMBD-DT BMPCDT-20060314ABP GRANTED: 4/25/2006



© 2009 Warren Communications News

David Tomljanovich, Promotion Director.

Penny Wood, Traffic Manager.

Carol French, Program Coordinator & Assistant to the General Manager.

City of License: Peoria. **Station DMA:** Peoria-Bloomington, IL. **Rank:** 116.

Nielsen Data: Not available.

WMBD-TV
Ch. 31

Network Service: CBS.

Licensee: Nexstar Finance Inc., 909 Lake Carolyn Pkwy., Suite 1450, Irving, TX 75039.

Studio: 3131 N. University St., Peoria, IL 61604.

Mailing Address: 3131 N. University St., Peoria, IL 61604.

Phone: 309-688-3131. **Fax:** 309-686-8650.

E-mail: carolf@wmbd.com

Web Site: http://www.centralillinoisproud.com

Technical Facilities: Channel No. 31 (572-578 MHz). Authorized power: 2040-kw max. visual, 204-kw aural. Antenna: 640-ft above av. terrain, 548-ft. above ground, 1288-ft. above sea level.

Latitude 40° 38' 07"
Longitude 89° 32' 19"

Transmitter: Pincrest Dr., East Peoria.

Note: Latitude and longitude coordinates shown are based on the North American Datum of 1927 (NAD 27) as currently required by the Mass Media Bureau of the FCC.

Multichannel TV Sound: Stereo only.

Satellite Earth Stations: Transmitter Harris; AFC, 7-meter C-band; AFC, 5-meter KC-band.

Ownership: Nexstar Broadcasting Group Inc. (Group Owner).

Began Operation: January 1, 1958. Sale to present owner by Midwest Television Inc. approved by FCC May 19, 2000. Sale to Midwest Television Inc. by Charles C. Caley and John E. Fetzler approved by FCC June 15, 1960 (Television Digest, Vol. 16:13, 25).

Represented (sales): Katz Media Group.

Represented (legal): Drinker Biddle.

Represented (engineering): du Treil, Lundin & Rackley Inc.

Personnel:

Coby Cooper, Vice President & General Manager.

Steve Mason, Sales Director.

Curt Bolak, Local Sales Manager.

Nancy Linebaugh, National Sales Assistant.

Jody Davis, News Director.

Herman Marvel, Chief Engineer.

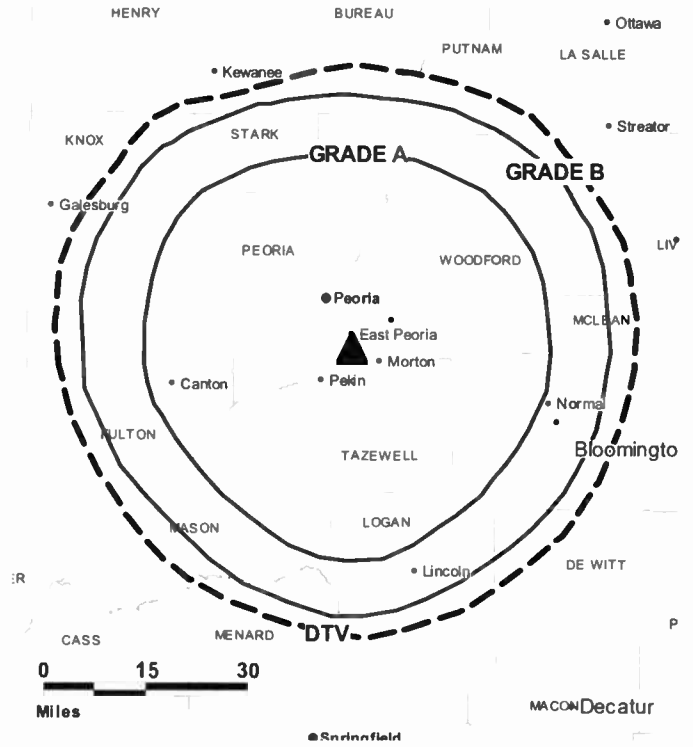
Karen Doering, Business Manager.

David Tomlianovich, Promotion Director.

Penny Wood, Traffic Manager.

Carol French, Program Coordinator & Assistant to the General Manager.

WMBD-TV BPCT-4700 GRANTED: 5/31/1974



© 2009 Warren Communications News

City of License: Peoria. **Station DMA:** Peoria-Bloomington, IL. **Rank:** 116.

Circulation © 2008 Nielsen. Coverage based on Nielsen study.

GrandTotal	Cable TV Households	Non-cable TV Households	Total TV Households
Estimated Station Totals *	219,800	114,910	334,710
Average Weekly Circulation (2008)	114,043	60,034	174,077
Average Daily Circulation (2008)			83,424
Station OMA Total	Cable TV Households	Non-cable TV Households	Total TV Households
Estimated Station Totals *	153,040	88,130	241,170
Average Weekly Circulation (2008)	101,533	55,169	156,702
Average Daily Circulation (2008)			78,260
Other DMA Total	Cable TV Households	Non-cable TV Households	Total TV Households
Estimated Station Totals *	66,760	26,780	93,540
Average Weekly Circulation (2008)	12,510	4,865	17,375
Average Daily Circulation (2008)			5,164

*Estimated station totals are sums of the Nielsen TV and Cable TV household estimates for each county in which the station registers viewing of more than 5% as per the Nielsen Survey Methods.

WGEM-DT
Ch. 54

Network Service: CW, NBC.

Grantee: Quincy Broadcasting Co., PO Box 80, 513 Hampshire St., Quincy, IL 62306.

Studio: 513 Hampshire St., Quincy, IL 62301.

Mailing Address: PO Box 80, Quincy, IL 62306.

Phone: 217-228-6600. **Fax:** 217-228-6670.

E-mail: dvancil@wgem.com

Web Site: http://www.wgem.com

Technical Facilities: Channel No. 54 (710-716 MHz). Authorized power: 649-kw max. visual, aural. Antenna: 715-ft above av. terrain, 571-ft. above ground, 1330-ft. above sea level.

Latitude	39°	57'	03"
Longitude	91°	19'	54"

Holds CP for change to channel number 10, 12.3-kw visual, 781-ft above av. terrain, 645-ft. above ground, 1405-ft. above sea level; BPCDT-20080317ACL.

Note: Latitude and longitude coordinates shown are based on the North American Datum of 1927 (NAD 27) as currently required by the Mass Media Bureau of the FCC.

Multichannel TV Sound: Stereo only.

Ownership: Quincy Broadcasting Co. (Group Owner).

Began Operation: August 1, 2000. High Definition. Station plans to broadcast digitally on its analog channel allotment.

Represented (sales): Blair Television.

Personnel:

Carlos Fernandez, Station Manager.

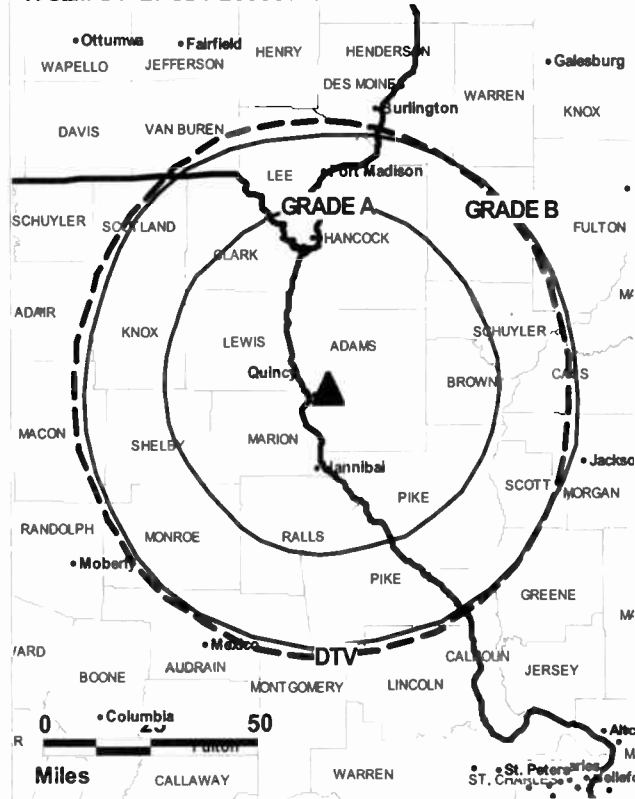
Amy Carothers, Local Sales Manager.

Don Morehead, National Sales Manager.

Jim Lawrence, Operations & Engineering Director.

Shawn Dickerman, Creative Services Manager.

WGEM-DT BPCDT-20080317ACL GRANTED: 4/3/2008



Matt Schrecke, Traffic Manager.

Donna Vancil, Administrative Assistant.

City of License: Quincy. **Station DMA:** Quincy, IL-Hannibal, MO-Keokuk, IA.

Rank: 171.

Nielsen Data: Not available.

WGEM-TV
Ch. 10

Network Service: NBC.

Licensee: Quincy Broadcasting Co., PO Box 80, 513 Hampshire St., Quincy, IL 62306.

Studio: 513 Hampshire St., Quincy, IL 62301.

Mailing Address: PO Box 80, Quincy, IL 62306.

Phone: 217-228-6600. **Fax:** 217-228-6670.

E-mail: dvancil@wgem.com

Web Site: http://www.wgem.com

Technical Facilities: Channel No. 10 (192-198 MHz). Authorized power: 316-kw visual, 31.6-kw aural. Antenna: 814-ft above av. terrain, 674-ft. above ground, 1433-ft. above sea level.

Latitude	39°	57'	03"
Longitude	91°	19'	54"

Transmitter: N. Columbus Rd.

Note: Latitude and longitude coordinates shown are based on the North American Datum of 1927 (NAD 27) as currently required by the Mass Media Bureau of the FCC.

Multichannel TV Sound: Stereo only.

Satellite Earth Stations: Transmitter Harris; RCA Americom, 3.9-meter Ku-band; ADM, 4.8-meter C-band; DH Satellite, 5-meter KC-band; Standard Communications, Harris, Gardiner receivers.

Ownership: Quincy Broadcasting Co. (Group Owner).

Began Operation: August 27, 1953.

Represented (sales): Blair Television.

Represented (legal): Wilkinson Barker Knauer LLP.

Represented (engineering): Lohnes & Culver.

Personnel:

Carlos Fernandez, Station Manager.

Amy Carothers, Local Sales Manager.

Don Morehead, National Sales Manager.

Jim Lawrence, Operations & Engineering Director.

Shawn Dickerman, Creative Services Director.

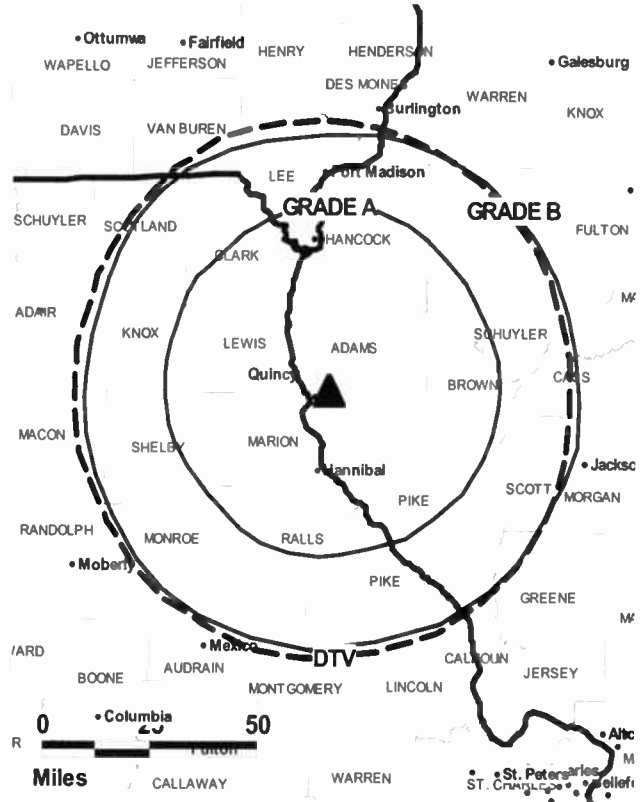
Matt Schrecke, Traffic Manager.

Donna Vancil, Administrative Assistant.

City of License: Quincy. **Station DMA:** Quincy, IL-Hannibal, MO-Keokuk, IA.

Rank: 171.

WGEM-TV BMPCT-1254 GRANTED: 7/24/1953



© 2009 Warren Communications News

Circulation © 2008 Nielsen. Coverage based on Nielsen study.

GrandTotal	Cable TV Households	Non-cable TV Households	Total TV Households
Estimated Station Totals *	78,470	76,520	154,990
Average Weekly Circulation (2008)	41,501	38,250	79,751
Average Daily Circulation (2008)			44,922
Station DMA Total	Cable TV Households	Non-cable TV Households	Total TV Households
Estimated Station Totals *	45,170	48,740	93,910
Average Weekly Circulation (2008)	33,459	34,830	68,289
Average Daily Circulation (2008)			41,152
Other DMA Total	Cable TV Households	Non-cable TV Households	Total TV Households
Estimated Station Totals *	33,300	27,780	61,080
Average Weekly Circulation (2008)	8,042	3,420	11,462
Average Daily Circulation (2008)			3,770

*Estimated station totals are sums of the Nielsen TV and Cable TV household estimates for each county in which the station registers viewing of more than 5% as per the Nielsen Survey Methods.

WTJR
Ch. 16

Network Service: IND.

Licensee: Christian Television Network Inc., PO Box 6922, 6922 142nd Ave. N, Clearwater, FL 33758.

Studio: 222 N 6th St, Quincy, IL 62301.

Mailing Address: 222 N 6th St, Quincy, IL 62301.

Phone: 217-228-1616. **Fax:** 217-223-9532.

E-mail: tv16@wtjr.org

Web Site: http://www.wtjr.org

Technical Facilities: Channel No. 16 (482-488 MHz). Authorized power: 1035-kw max. visual, aural. Antenna: 1011-ft above av. terrain, 879-ft. above ground, 1621-ft. above sea level.

Latitude 39° 58' 18"
Longitude 91° 19' 42"

Transmitter: Columbus Rd., 2-mi. NE of Quincy.

Note: Latitude and longitude coordinates shown are based on the North American Datum of 1927 (NAD 27) as currently required by the Mass Media Bureau of the FCC.

Ownership: Christian Television Network Inc. (Group Owner).

Began Operation: January 1, 1984. Sale to present owner by Believer's Broadcasting Corp. approved by FCC May 23, 2006.

Represented (legal): Hardy, Carey, Chautin & Balkin LLP.

Personnel:

Robert D'Andrea, President.

Donette Douglas, General Manager.

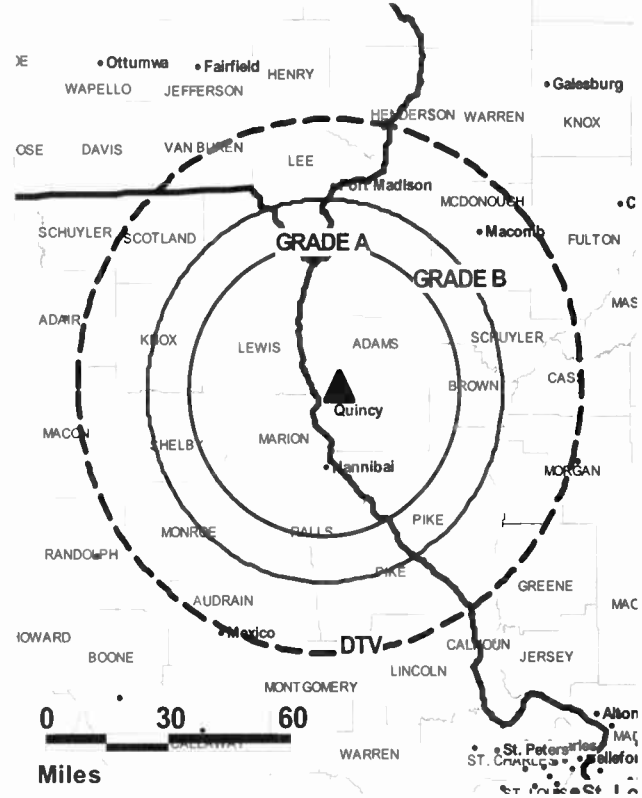
Steve Cunningham, Sales Director.

Jim Wilson, Chief Engineer.

City of License: Quincy. **Station DMA:** Quincy, IL-Hannibal, MO-Keokuk, IA.

Rank: 171.

WTJR BPCT-19960724KJ GRANTED: 6/10/1998



© 2009 Warren Communications News

Circulation © 2008 Nielsen. Coverage based on Nielsen study.

GrandTotal	Cable TV Households	Non-cable TV Households	Total TV Households
Estimated Station Totals *	18,940	23,080	42,020
Average Weekly Circulation (2008)	1,218	1,414	2,632
Average Daily Circulation (2008)			532
Station DMA Total	Cable TV Households	Non-cable TV Households	Total TV Households
Estimated Station Totals *	18,940	23,080	42,020
Average Weekly Circulation (2008)	1,218	1,414	2,632
Average Daily Circulation (2008)			532

*Estimated station totals are sums of the Nielsen TV and Cable TV household estimates for each county in which the station registers viewing of more than 5% as per the Nielsen Survey Methods.

WTJR-DT
Ch. 32

Network Service: IND.

Grantee: Christian Television Network Inc., PD Box 6922, 6922 142nd Ave. N, Clearwater, FL 33758.

Studio: 222 N 6th St, Quincy, IL 62301.

Mailing Address: 222 N 6th St, Quincy, IL 62301.

Phone: 217-228-1616. **Fax:** 217-223-9532.

E-mail: tv16@wtjr.org

Web Site: http://www.wtjr.org

Technical Facilities: Channel No. 32 (578-584 MHz). Authorized power: 43-kw max. visual, aural. Antenna: 1010-ft above av. terrain, 879-ft. above ground, 1626-ft. above sea level.

Latitude	39°	58'	19"
Longitude	91°	19'	40"

Note: Latitude and longitude coordinates shown are based on the North American Datum of 1927 (NAD 27) as currently required by the Mass Media Bureau of the FCC.

Ownership: Christian Television Network Inc. (Group Owner).

Began Operation: November 26, 2002.

Represented (legal): Hardy, Carey, Chautin & Balkin LLP.

Personnel:

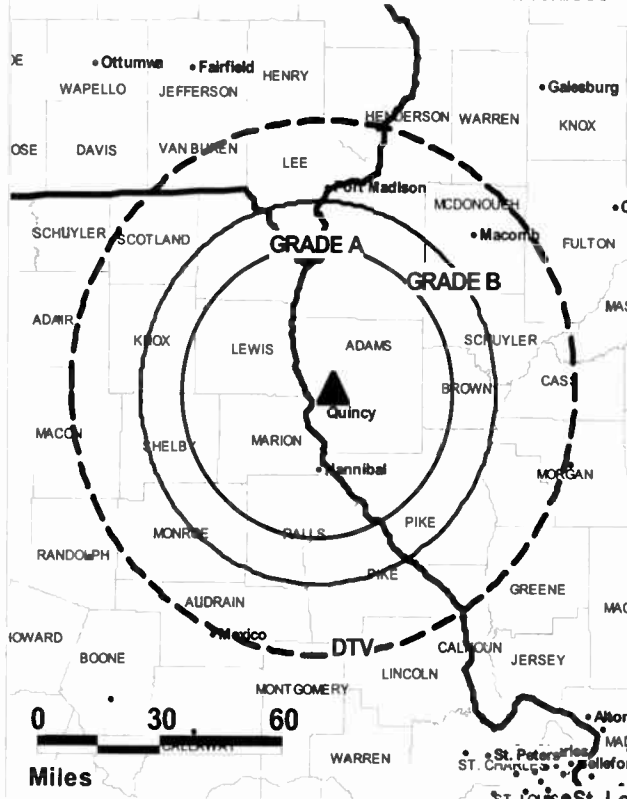
Robert D'Andrea, President.

Donette Douglas, General Manager.

Steve Cunningham, Sales Director.

Jim Wilson, Chief Engineer.

WTJR-DT BMPCDT-20080619ADB GRANTED: 8/13/2008



© 2009 Warren Communications News

City of License: Quincy. **Station DMA:** Quincy, IL-Hannibal, MD-Keokuk, IA.

Rank: 171.

Nielsen Data: Not available.

WHBF-DT
Ch. 58

Network Service: CBS.

Grantee: Coronet Communications Co., 99 Pondfield Rd., c/o Citadel Communications Co. Ltd., Bronxville, NY 10708.

Studio: 231 18th St, Rock Island, IL 61201.

Mailing Address: 231 18th St, Rock Island, IL 61201.

Phone: 309-786-5441. **Fax:** 309-788-4975.

E-mail: jottolin@cbs4qc.com

Web Site: <http://www.whbf.com>

Technical Facilities: Channel No. 58 (734-740 MHz). Authorized power: 1000-kw max. visual, aural. Antenna: 1240-ft above av. terrain, 1229-ft. above ground, 666-ft. above sea level.

Latitude	41°	32'	49"
Longitude	90°	28'	35"

Holds CP for change to channel number 4, 8.7-kw visual, 1342-ft above av. terrain, 1339-ft. above ground, 2005-ft. above sea level; BPCDT-20080411AAE.

Note: Latitude and longitude coordinates shown are based on the North American Datum of 1927 (NAD 27) as currently required by the Mass Media Bureau of the FCC.

Ownership: Coronet Communications Co.

Began Operation: Station operating under Special Temporary Authority at 2.2-kw max. visual; no on-air date. Station plans to broadcast digitally on its analog channel allotment.

Represented (legal): Latham & Watkins.

Represented (sales): Continental Television Sales.

Personnel:

Jim Ottolin, Vice President & General Manager.

J. D. Walls, Operations Manager.

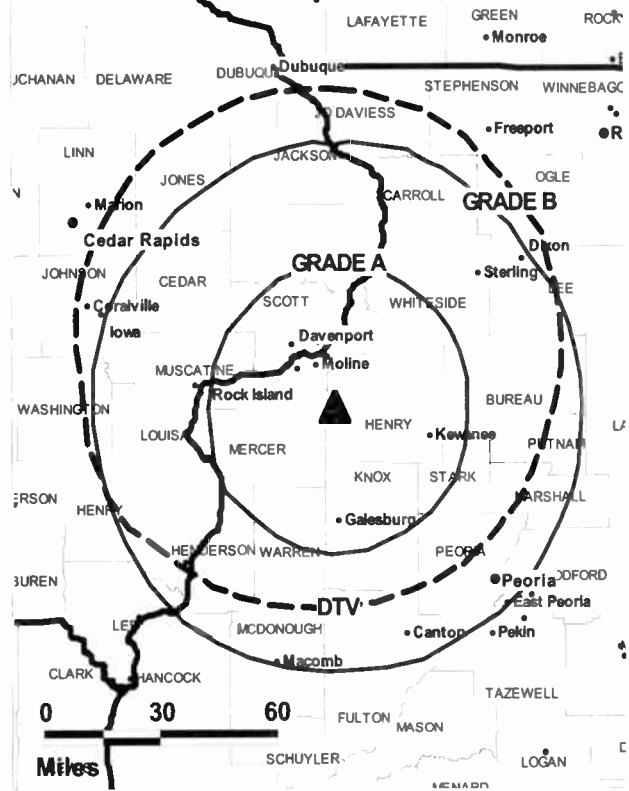
Todd Grady, National Sales Manager.

Arthur Steadman, News Director.

Ron Schmidt, Chief Engineer.

Sarah Gramenz, Business Manager.

WHBF-DT BPCDT-20080620ABL GRANTED: 7/21/2008



© 2009 Warren Communications News

Patty Gilbert, Promotion Manager.

Dave Billings, Production Manager.

Barb Coffin, Traffic Manager.

City of License: Rock Island. **Station DMA:** Davenport, IA-Rock Island-Moline, IL.

Rank: 97.

Nielsen Data: Not available.

**WHBF-TV
Ch. 4**

Network Service: CBS.

Licensee: Coronet Communications Co., 99 Pondfield Rd., c/o Citadel Communications Co. Ltd., Bronxville, NY 10708.

Studio: 231 18th St, Rock Island, IL 61201.

Mailing Address: 231 18th St, Rock Island, IL 61201.

Phone: 309-786-5441. **Fax:** 309-788-4975.

E-mail: jottolin@cbs4qc.com

Web Site: <http://www.whbf.com>

Technical Facilities: Channel No. 4 (66-72 MHz). Authorized power: 100-kw visual, 10-kw aural. Antenna: 1342-ft above av. terrain, 1383-ft. above ground, 2049-ft. above sea level.

Latitude 41° 32' 49"
Longitude 90° 28' 35"

Transmitter: Middle Rd., 5-mi. E of Davenport.

Note: Latitude and longitude coordinates shown are based on the North American Datum of 1927 (NAD 27) as currently required by the Mass Media Bureau of the FCC.

Satellite Earth Stations: Transmitter RCA; Scientific-Atlanta, 7-meter C-band; Winegard, 3-meter C-band; AFC, 3-meter Ku-band; Scientific-Atlanta, 4.6-meter C-band; Paracclipse, 4.8-meter C-band; Winegard, Standard Communications, Scientific-Atlanta, Pinzone, Cyclesat receivers.

Ownership: Coronet Communications Co.

Began Operation: July 1, 1950. Sale to present owner by Rock Island Broadcasting Co. approved by FCC December 31, 1986.

Represented (sales): Continental Television Sales.

Represented (legal): Latham & Watkins.

Personnel:

Jim Ottolin, Vice President & General Manager.

J. D. Walls, Operations Manager.

Todd Grady, National Sales Manager.

Arthur Steadman, News Director.

Ron Schmidt, Chief Engineer.

Sarah Gramenz, Business Manager.

Patty Gilbert, Promotion Manager.

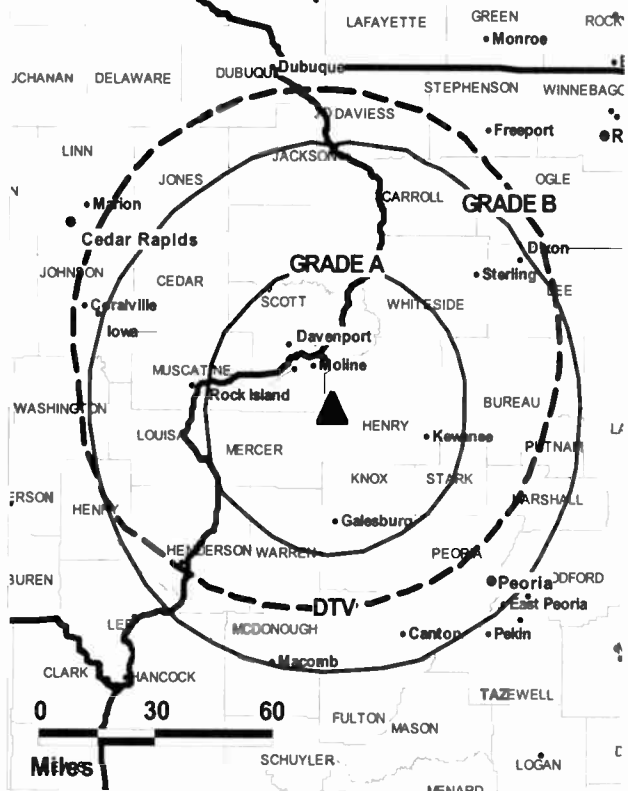
Dave Billings, Production Manager.

Barb Coffin, Traffic Manager.

City of License: Rock Island. **Station DMA:** Davenport, IA-Rock Island-Moline, IL.

Rank: 97.

WHBF-TV BMPCT-19810415KE GRANTED: 7/10/1981



© 2009 Warren Communications News

Circulation © 2008 Nielsen. Coverage based on Nielsen study.

GrandTotal	Cable TV Households	Non-cable TV Households	Total TV Households
Estimated Station Totals *	237,410	140,510	377,920
Average Weekly Circulation (2008)	109,980	73,857	183,837
Average Daily Circulation (2008)			76,628
Station DMA Total	Cable TV Households	Non-cable TV Households	Total TV Households
Estimated Station Totals *	179,160	126,590	305,750
Average Weekly Circulation (2008)	102,167	71,301	173,468
Average Daily Circulation (2008)			73,368
Other DMA Total	Cable TV Households	Non-cable TV Households	Total TV Households
Estimated Station Totals *	58,250	13,920	72,170
Average Weekly Circulation (2008)	7,813	2,556	10,369
Average Daily Circulation (2008)			3,260

*Estimated station totals are sums of the Nielsen TV and Cable TV household estimates for each county in which the station registers viewing of more than 5% as per the Nielsen Survey Methods.

WQRF-DT

Ch. 42

Network Service: FOX.

Grantee: Nexstar Finance Inc., 909 Lake Carolyn Pkwy, Suite 1450, Irving, TX 75039.

Studio: 1917 N Meridian Rd, Rockford, IL 61101.

Mailing Address: 1917 N Meridian Rd, Rockford, IL 61101.

Phone: 815-963-5413. **Fax:** 815-963-6113.

E-mail: jose@fox39.com

Web Site: <http://www.mystateline.com>

Technical Facilities: Channel No. 42 (638-644 MHz). Authorized power: 900-kw max. visual, aural. Antenna: 486-ft above av. terrain, 495-ft. above ground, 1286-ft. above sea level.

Latitude	42°	17'	14"
Longitude	89°	10'	15"

Note: Latitude and longitude coordinates shown are based on the North American Datum of 1927 (NAD 27) as currently required by the Mass Media Bureau of the FCC.

Ownership: Nexstar Broadcasting Group Inc. (Group Owner).

Began Operation: Station operating; no on-air date

Represented (legal): Drinker Biddle.

Represented (sales): Katz Media Group.

Personnel:

Joseph Denk, Vice President & General Manager.

Tina Mickelson, Sales Director.

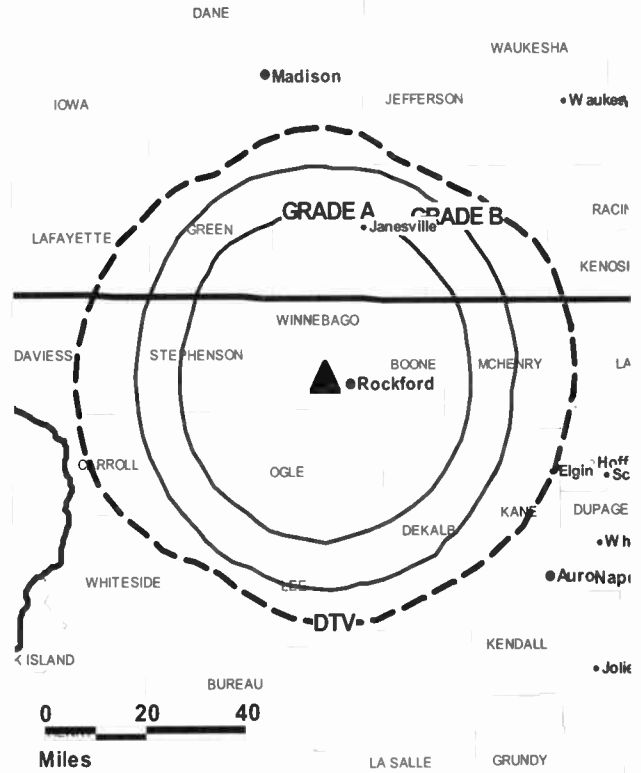
Mike Real, Chief Engineer.

Cindy Hodges, Business Manager.

Jose Cabezas, Program Director.

Shawn Anderson, Promotion & Production Manager.

WQRF-DT BMPCDT-20070207ABW GRANTED: 3/6/2007



Kent Harrell, News Director.

Carol Comella, Traffic Manager.

City of License: Rockford. **Station DMA:** Rockford, IL. **Rank:** 132.

Nielsen Data: Not available.

WQRF-TV
Ch. 39

Network Service: FOX.

Licensee: Nexstar Finance Inc., 909 Lake Carolyn Pkwy, Suite 1450, Irving, TX 75039.

Studio: 1917 N Meridian Rd, Rockford, IL 61101.

Mailing Address: 1917 N Meridian Rd, Rockford, IL 61101.

Phone: 815-963-5413. **Fax:** 815-963-6113.

E-mail: jose@fox39.com

Web Site: http://www.mystateline.com

Technical Facilities: Channel No. 39 (320-626 MHz). Authorized power: 1050-kw max. & 776-kw horizontal visual, 105-kw & 77.6-kw horizontal aural. Antenna: 577-ft above av. terrain, 581-ft. above ground, 1378-ft. above sea level.

Latitude 42° 17' 26"
Longitude 89° 09' 51"

Transmitter: 6528 Auburn Rd.

Note: Latitude and longitude coordinates shown are based on the North American Datum of 1927 (NAD 27) as currently required by the Mass Media Bureau of the FCC.

Satellite Earth Stations: Transmitter Acrodyne; DH Satellite, 3-meter C-band; DH Satellite, 3.6-meter C-band; Standard Communications receivers.

Ownership: Nexstar Broadcasting Group Inc. (Group Owner).

Began Operation: November 27, 1978. Merger of Quorum Broadcast Holdings Inc. into present owner approved by FCC October 30, 2003. Sale to Quorum Broadcast Holdings Inc. by Petracom Equity Partners LP approved by FCC May 4, 1998 (Television Digest, Vol. 37:37). Sale to Petracom Equity Partners LP by Family Group Ltd. approved by FCC September 12, 1989. Sale to Family Group by Orion Broadcast approved by FCC March 31, 1986 (Vol. 26:22). Sale to Orion by Lloyd Hearing Aid Corp. approved by FCC December 20, 1983.

Represented (sales): Katz Media Group.

Represented (legal): Drinker Biddle.

Personnel:

Joseph Denk, Vice President & General Manager.

Tina Mickelson, Sales Director.

Mike Real, Chief Engineer.

Cindy Hodges, Business Manager.

Jose Cabezas, Program Director.

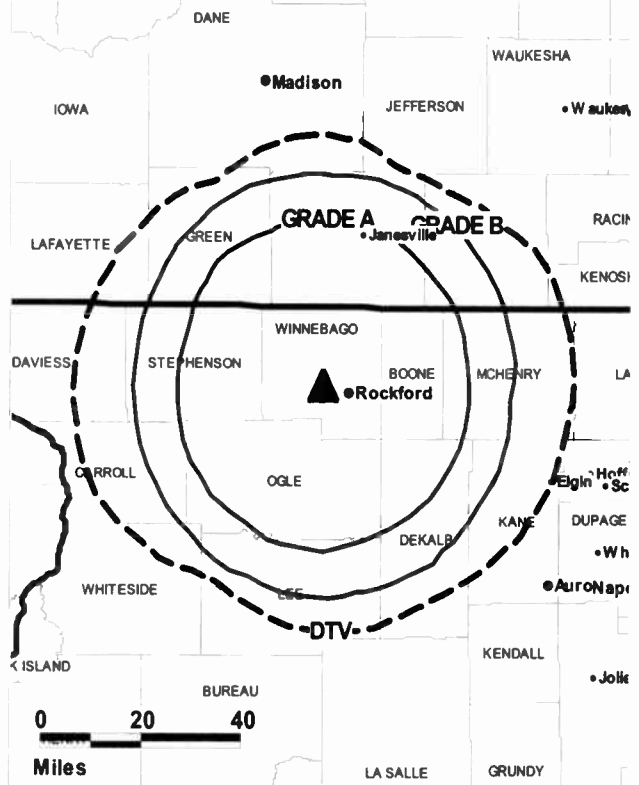
Shawn Anderson, Promotion & Production Manager.

Kent Harrell, News Director.

Carol Comella, Traffic Manager.

City of License: Rockford. **Station DMA:** Rockford, IL. **Rank:** 132.

WQRF-TV BPCT-19920521KK GRANTED: 1/29/1993



Circulation © 2008 Nielsen. Coverage based on Nielsen study.

GrandTotal	Cable	Non-cable	Total
	TV Households	TV Households	TV Households
Estimated Station Totals *	186,550	116,710	303,260
Average Weekly Circulation (2008)	91,045	47,102	138,147
Average Daily Circulation (2008)			45,398
Station DMA Total	Cable	Non-cable	Total
	TV Households	TV Households	TV Households
Estimated Station Totals *	113,530	75,140	188,670
Average Weekly Circulation (2008)	67,848	42,633	110,481
Average Daily Circulation (2008)			38,651
Other DMA Total	Cable	Non-cable	Total
	TV Households	TV Households	TV Households
Estimated Station Totals *	73,020	41,570	114,590
Average Weekly Circulation (2008)	23,197	4,469	27,666
Average Daily Circulation (2008)			6,747

*Estimated station totals are sums of the Nielsen TV and Cable TV household estimates for each county in which the station registers viewing of more than 5% as per the Nielsen Survey Methods.

WREX-DT
Ch. 54

Network Service: CW, NBC.

Grantee: WREX Television LLC, PO Box 530, Rockford, IL 61105.

Studio: 10322 Auburn Rd., Rockford, IL 61103.

Mailing Address: PO Box 530, Rockford, IL 61105.

Phone: 815-335-2213. **Fax:** 815-335-2055.

E-mail: jchadwick@wrex.com

Web Site: http://www.wrex.com

Technical Facilities: Channel No. 54 (710-716 MHz). Authorized power: 163.9-kw max. visual, aural. Antenna: 646-ft above av. terrain, 568-ft. above ground, 1457-ft. above sea level.

Latitude	42°	17'	50"
Longitude	89°	14'	24"

Holds CP for change to channel number 13, 12.4-kw visual, 709-ft above av. terrain, 623-ft. above ground, 1512-ft. above sea level; BPCDT-20080328AAM.

Note: Latitude and longitude coordinates shown are based on the North American Datum of 1927 (NAD 27) as currently required by the Mass Media Bureau of the FCC.

Ownership: Quincy Broadcasting Co. (Group Owner).

Began Operation: June 24, 2002. Standard Definition. Station plans to broadcast digitally on its analog channel allotment.

Personnel:

John Chadwick, Vice President & General Manager.

Nick Schneider, Operations Manager.

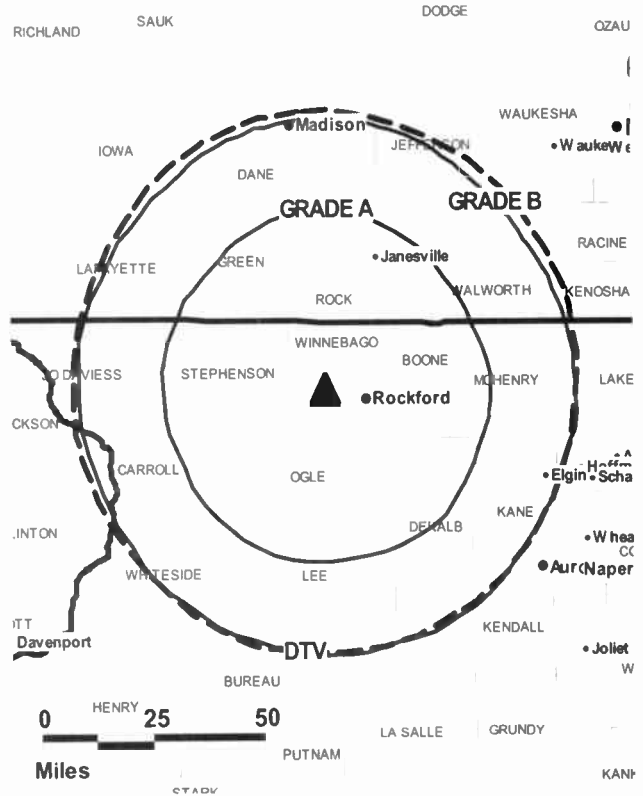
Kim Carney, National Sales Manager.

Joesph Viglietta, Local Sales Manager.

Maggie Hradecky, News Director.

Gerry Meinders, Chief Engineer.

WREX-DT BPCDT-20080328AAM GRANTED: 4/8/2008



© 2009 Warren Communications News

Charleen Freezeland, Traffic Manager.

Trista Truesdale, Administrative Assistant.

City of License: Rockford. **Station DMA:** Rockford, IL. **Rank:** 132.

Nielsen Data: Not available.

WREX-TV
Ch. 13

Network Service: NBC.

Licensee: WREX Television LLC, PO Box 530, Rockford, IL 61105.

Studio: 10322 Auburn Rd., Rockford, IL 61103.

Mailing Address: PO Box 530, Rockford, IL 61105.

Phone: 815-335-2213. **Fax:** 815-335-2055.

E-mail: jchadwick@wrex.com

Web Site: http://www.wrex.com

Technical Facilities: Channel No. 13 (210-216 MHz). Authorized power: 316-kw visual, 39.8-kw aural. Antenna: 710-ft above av. terrain, 652-ft. above ground, 1545-ft. above sea level.

Latitude 42° 17' 50"
Longitude 89° 14' 24"

Transmitter: 10322 Auburn Rd.

Note: Latitude and longitude coordinates shown are based on the North American Datum of 1927 (NAD 27) as currently required by the Mass Media Bureau of the FCC.

Satellite Earth Stations: Transmitter Harris; Harris, 6.1-meter Ku-band; Andrew, 7.3-meter C-band; Andrew, 4.5-meter C-band.

Ownership: Quincy Broadcasting Co. (Group Owner).

Began Operation: September 18, 1953. Sale to present owner by ML Media Partners LP approved by FCC July 28, 1995. Sale to ML Media Partners LP by Gilmore Broadcasting approved by FCC July 9, 1987 (Television Digest, Vol. 27:26). Sale to Heritage Broadcasting by Gilmore Broadcasting Corp. approved by FCC July 17, 1985 but not consummated (Vol. 25:24). Sale to Gilmore by Gannett Co. Inc. approved by FCC August 29, 1969 (Vol. 9:35). Previous sale by Greater Rockford Television Inc. approved by FCC June 26, 1963.

Personnel:

John Chadwick, Vice President & General Manager.

Nick Schneider, Operations Manager.

Kim Carney, National Sales Manager.

Joseph Vignetta, Local Sales Manager.

Maggie Hradecky, News Director.

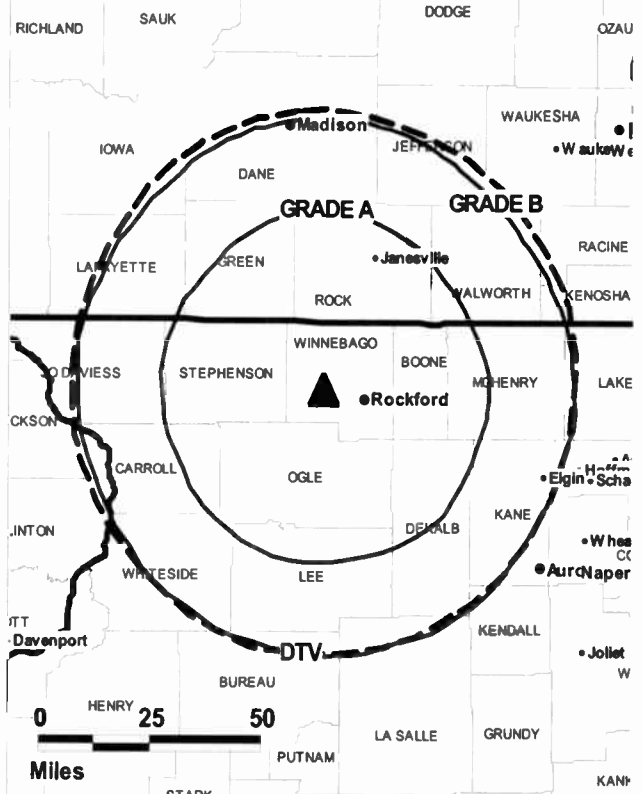
Gerry Meinders, Chief Engineer.

Charleen Freezeland, Traffic Manager.

Trista Truesdale, Administrative Assistant.

City of License: Rockford. **Station DMA:** Rockford, IL. **Rank:** 132.

WREX-TV BPCT-3263 GRANTED: 1/3/1964



© 2009 Warren Communications News

Circulation © 2008 Nielsen. Coverage based on Nielsen study.

GrandTotal	Cable TV Households	Non-cable TV Households	Total TV Households
Estimated Station Totals *	203,730	147,640	351,370
Average Weekly Circulation (2008)	96,890	58,973	155,863
Average Daily Circulation (2008)			77,492
Station DMA Total	Cable TV Households	Non-cable TV Households	Total TV Households
Estimated Station Totals *	113,530	75,140	188,670
Average Weekly Circulation (2008)	78,409	49,006	127,415
Average Daily Circulation (2008)			67,733
Other DMA Total	Cable TV Households	Non-cable TV Households	Total TV Households
Estimated Station Totals *	90,200	72,500	162,700
Average Weekly Circulation (2008)	18,481	9,967	28,448
Average Daily Circulation (2008)			9,759

*Estimated station totals are sums of the Nielsen TV and Cable TV household estimates for each county in which the station registers viewing of more than 5% as per the Nielsen Survey Methods.

WTVO
Ch. 17

Network Service: ABC.

Licensee: Mission Broadcasting Inc., 544 Red Rock Dr., Wadsworth, OH 44281.

Studio: 1917 N. Meridian Rd., Rockford, IL 61101.

Mailing Address: PO Box 470, Rockford, IL 61105.

Phone: 815-963-5413. Fax: 815-963-6113.

E-mail: jose@fox39.com

Web Site: <http://www.mystateline.com>

Technical Facilities: Channel No. 17 (488-494 MHz). Authorized power: 640-kw max. & 417-kw horizontal visual, 64-kw & 41.7-kw horizontal aural. Antenna: 674-ft above av. terrain, 710-ft. above ground, 1501-ft. above sea level.

Latitude	42°	17'	14"
Longitude	89°	10'	16"

Transmitter: Meridian Rd.

Note: Latitude and longitude coordinates shown are based on the North American Datum of 1927 (NAD 27) as currently required by the Mass Media Bureau of the FCC.

Satellite Earth Stations: Transmitter RCA; Andrew, 4.5-meter KC-band; Satellite Video Systems, 5-meter C-band; Andrew receivers.

Ownership: Mission Broadcasting Inc. (Group Owner).

Began Operation: May 3, 1953.

Represented (legal): Drinker Biddle.

Represented (sales): Adam Young Inc.

Personnel:

Marshall Porter, Vice President & General Manager.

Eileen Boucek, Station Manager & Program Director.

Tina Mickelson, General & Local Sales Manager.

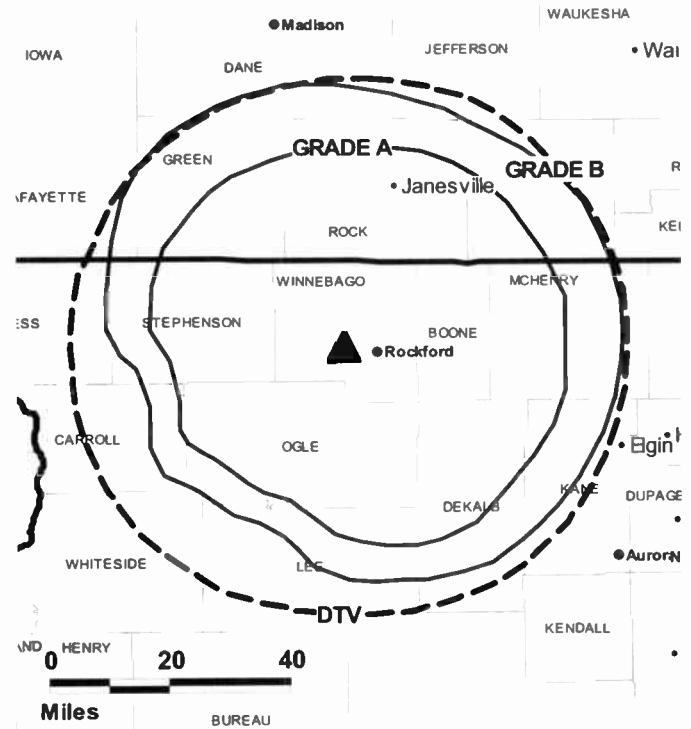
Kent Harrell, News Director.

Mike Real, Chief Engineer.

Gail Johnson, Business Manager.

City of License: Rockford. Station DMA: Rockford, IL. Rank: 132.

WTVO BPCT-19960916KG GRANTED: 2/28/1997



© 2009 Warren Communications News

Circulation © 2008 Nielsen. Coverage based on Nielsen study.

GrandTotal	Cable TV Households	Non-cable TV Households	Total TV Households
Estimated Station Totals *	200,590	132,130	332,720
Average Weekly Circulation (2008)	91,920	54,010	145,930
Average Daily Circulation (2008)			68,895
Station DMA Total	Cable TV Households	Non-cable TV Households	Total TV Households
Estimated Station Totals *	113,530	75,140	188,670
Average Weekly Circulation (2008)	76,345	46,882	123,227
Average Daily Circulation (2008)			60,600
Other DMA Total	Cable TV Households	Non-cable TV Households	Total TV Households
Estimated Station Totals *	87,060	56,990	144,050
Average Weekly Circulation (2008)	15,575	7,128	22,703
Average Daily Circulation (2008)			8,295

*Estimated station totals are sums of the Nielsen TV and Cable TV household estimates for each county in which the station registers viewing of more than 5% as per the Nielsen Survey Methods.

Setting the industry standard...

Communications Daily

Warren Communications News

FREE 30-day trial — call 800-771-9202 or visit www.warren-news.com

WTVO-DT
Ch. 16

Network Service: MNT, ABC.

Licensee: Mission Broadcasting Inc., 544 Red Rock Dr., Wadsworth, OH 44281.

Studio: 1917 N. Meridian Rd., Rockford, IL 61101.

Mailing Address: PO Box 470, Rockford, IL 61105.

Phone: 815-963-5413. **Fax:** 815-963-6113.

E-mail: jose@fox39.com

Web Site: <http://www.mystateline.com>

Technical Facilities: Channel No. 16 (482-488 MHz). Authorized power: 196-kw max. visual, aural. Antenna: 659-ft above av. terrain, 669-ft. above ground, 1460-ft. above sea level.

Latitude	42°	17'	14"
Longitude	89°	10'	15"

Note: Latitude and longitude coordinates shown are based on the North American Datum of 1927 (NAD 27) as currently required by the Mass Media Bureau of the FCC.

Ownership: Mission Broadcasting Inc. (Group Owner).

Began Operation: November 1, 2002. Standard and High Definition.

Represented (sales): Adam Young Inc.

Represented (legal): Drinker Biddle.

Personnel:

Marshall Porter, Vice President & General Manager.

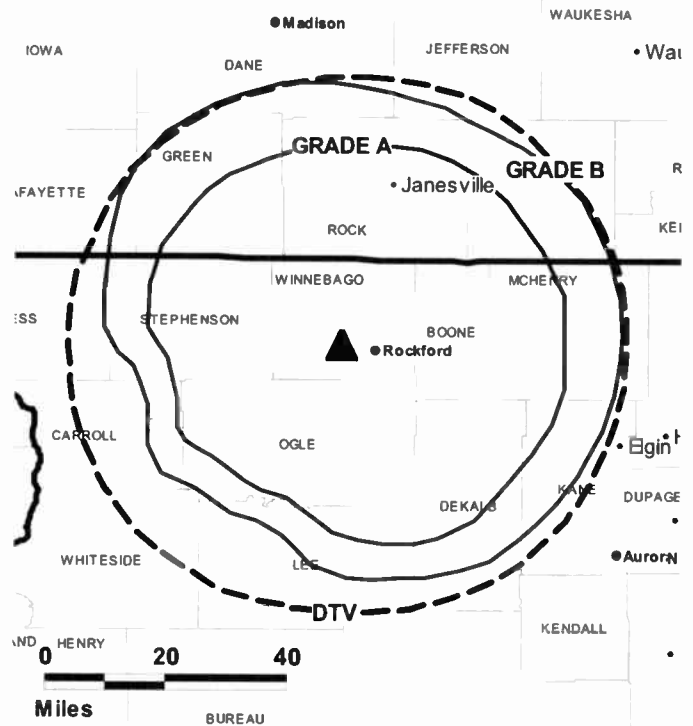
Eileen Boucek, Station Manager & Program Director.

Tina Mickelson, General & Local Sales Manager.

Kent Harrell, News Director.

Mike Real, Chief Engineer.

WTVO-DT BPCDT-19991021ACB GRANTED: 2/12/2001



Gail Johnson, Business Manager.

City of License: Rockford. **Station DMA:** Rockford, IL. **Rank:** 132.

Nielsen Data: Not available.

WCFN
Ch. 49
(Satellite of WCIA, Champaign)

Network Service: MNT.

Licensee: Nexstar Finance Inc., 909 Lake Carolyn Pkwy., Suite 1450, Irving, TX 75039.

Studio: 118 W. Edwards, Springfield, IL 62704.

Mailing Address: PO Box 20, Champaign, IL 61824-0020.

Phone: 217-544-3691. **Fax:** 217-544-3818.

E-mail: vpgm@wcia.com

Web Site: http://www.wcia.com

Technical Facilities: Channel No. 49 (680-686 MHz). Authorized power: 1750-kw max. visual, aural. Antenna: 625-ft above av. terrain, 634-ft. above ground, 1194-ft. above sea level.

Latitude	39°	47'	27.2"
Longitude	89°	30'	52.7"

Note: Latitude and longitude coordinates shown are based on the North American Datum of 1927 (NAD 27) as currently required by the Mass Media Bureau of the FCC.

Multichannel TV Sound: Stereo and separate audio program.

Satellite Earth Station: Transmitter ITS; ADM, 6-meter; Microdyne receivers.

Ownership: Nexstar Broadcasting Group Inc. (Group Owner).

Began Operation: July 9, 1985.

Represented (sales): Katz Media Group.

Represented (legal): Drinker Biddle.

Represented (engineering): du Treil, Lundin & Rackley Inc.

Personnel:

Russ Hamilton, Vice President & General Manager.

Don Osika, Sales Director.

Linda Voorhees, General Sales Manager.

Dick Livesay, Local Sales Manager.

David Nagel, National Sales Manager.

Jim Gee, News Director.

Darren Martin, Chief Engineer.

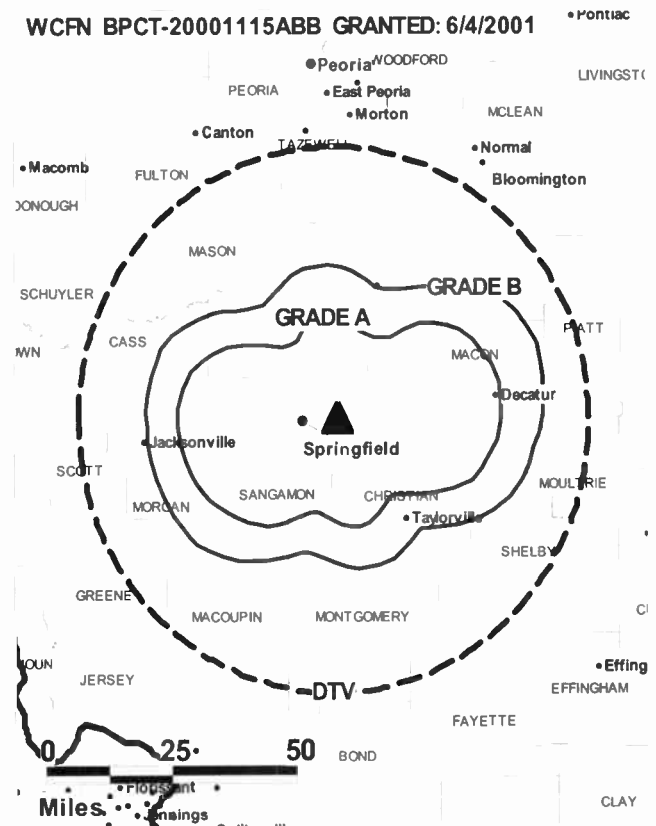
Susan Williams, Business Manager.

Peter Carlson, Promotion Director.

Ed Mathias, Production Manager.

Kelli Dendy, Traffic Manager.

WCFN BPCT-20001115ABB GRANTED: 6/4/2001



© 2009 Warren Communications News

City of License: Springfield. **Station DMA:** Champaign & Springfield-Decatur, IL.

Rank: 83.

Circulation © 2008 Nielsen. Coverage based on Nielsen study.

GrandTotal	Cable TV Households	Non-cable TV Households	Total TV Households
Estimated Station Totals *	247,580	141,150	388,730
Average Weekly Circulation (2008)	31,693	18,804	50,497
Average Daily Circulation (2008)			15,659
Station DMA Total	Cable TV Households	Non-cable TV Households	Total TV Households
Estimated Station Totals *	229,540	139,340	368,880
Average Weekly Circulation (2008)	30,163	18,574	48,737
Average Daily Circulation (2008)			15,385
Other DMA Total	Cable TV Households	Non-cable TV Households	Total TV Households
Estimated Station Totals *	18,040	1,810	19,850
Average Weekly Circulation (2008)	1,530	230	1,760
Average Daily Circulation (2008)			274

*Estimated station totals are sums of the Nielsen TV and Cable TV household estimates for each county in which the station registers viewing of more than 5% as per the Nielsen Survey Methods.

WCFN-DT
Ch. 53

Network Service: MNT.

Grantee: Nexstar Finance Inc., 909 Lake Carolyn Pkwy., Suite 1450, Irving, TX 75039.

Studio: 118 W. Edwards, Springfield, IL 62704.

Mailing Address: PO Box 20, Champaign, IL 61824-0020.

Phone: 217-544-3691. **Fax:** 217-544-3818.

E-mail: vpgm@wcia.com

Web Site: http://www.wcia.com

Technical Facilities: Channel No. 53 (704-710 MHz). Authorized power: 1000-kw max. visual, aural. Antenna: 600-ft above av. terrain, 587-ft. above ground, 1157-ft. above sea level.

Latitude	39°	47'	27"
Longitude	89°	30'	53"

Note: Latitude and longitude coordinates shown are based on the North American Datum of 1927 (NAD 27) as currently required by the Mass Media Bureau of the FCC.

Ownership: Nexstar Broadcasting Group Inc. (Group Owner).

Began Operation: April 2, 2002. Standard Definition. Station operating under Special Temporary Authority at 1.81-kw max. visual.

Represented (legal): Drinker Biddle.

Represented (sales): Katz Media Group.

Personnel:

Russ Hamilton, Vice President & General Manager.

Don Osika, Sales Director.

Linda Voorhees, General Sales Manager.

Dick Livesay, Local Sales Manager.

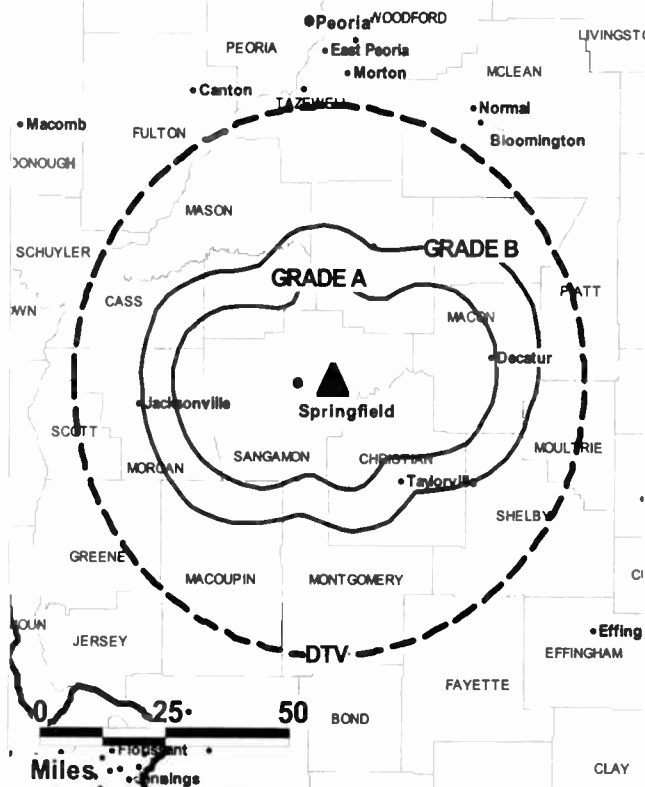
David Nagel, National Sales Manager.

Jim Gee, News Director.

Darren Martin, Chief Engineer.

Susan Williams, Business Manager.

WCFN-DT BMPCDT-20080619AJM GRANTED: 6/26/2008



Peter Carlson, Promotion Director.

Ed Mathias, Production Manager.

Kelli Dendy, Traffic Manager.

City of License: Springfield. **Station DMA:** Champaign & Springfield-Decatur, IL.

Rank: 83.

Nielsen Data: Not available.

WICS

Ch. 20

(Operates satellite WICD, Champaign)

Network Service: ABC.

Licensee: Sinclair Communications Inc., 10706 Beaver Dam Rd., Cockeysville, MD 21030.

Studio: 2680 E. Cook St., Springfield, IL 62703.

Mailing Address: 2680 E. Cook St., Springfield, IL 62703.

Phone: 217-753-5620; 800-263-9720. **Fax:** 217-753-8177.

E-mail: promotions@wics.com

Web Site: http://www.wics.com

Technical Facilities: Channel No. 20 (506-512 MHz). Authorized power: 1510-kw max. & 676-kw horizontal visual, 151-kw & 67.6-kw horizontal aural. Antenna: 1430-ft above av. terrain, 1417-ft. above ground, 2008-ft. above sea level.

Latitude	39°	48'	16"
Longitude	89°	27'	40"

Transmitter: 3.8-mi. W of Mechanicsburg.

Note: Latitude and longitude coordinates shown are based on the North American Datum of 1927 (NAD 27) as currently required by the Mass Media Bureau of the FCC.

Multichannel TV Sound: Stereo only.

Satellite Earth Stations: Transmitter Comark; Scientific-Atlanta, 7-meter C-band; RCA Americom, 7-meter Ku-band; Scientific-Atlanta receivers.

Ownership: Sinclair Broadcast Group Inc. (Group Owner).

Began Operation: September 17, 1953. Sale to Smith Acquisition Corp. dismissed by FCC March 22, 2000 (TelevisionDigest, Vol. 40:12). Sale to present owner from Guy Gannett Communications approved by FCC April 5, 1999 (Vol. 38:36, 37). Sale to Guy Gannett Communications by WICS-TV Inc. approved by FCC January 31, 1985. Previous sale by Plains TV Corp. approved by FCC April 7, 1980 (Vol. 19:16).

Represented (sales): Katz Media Group.

Represented (engineering): Lohnes & Culver.

Personnel:

Tim Mathis, General Manager.

Jim Waldeck, Operations & Engineering Director.

Steve Cramblit, General Sales Manager.

Darla Matlock, Local Sales Manager.

Cindy Larsen, National Sales Manager.

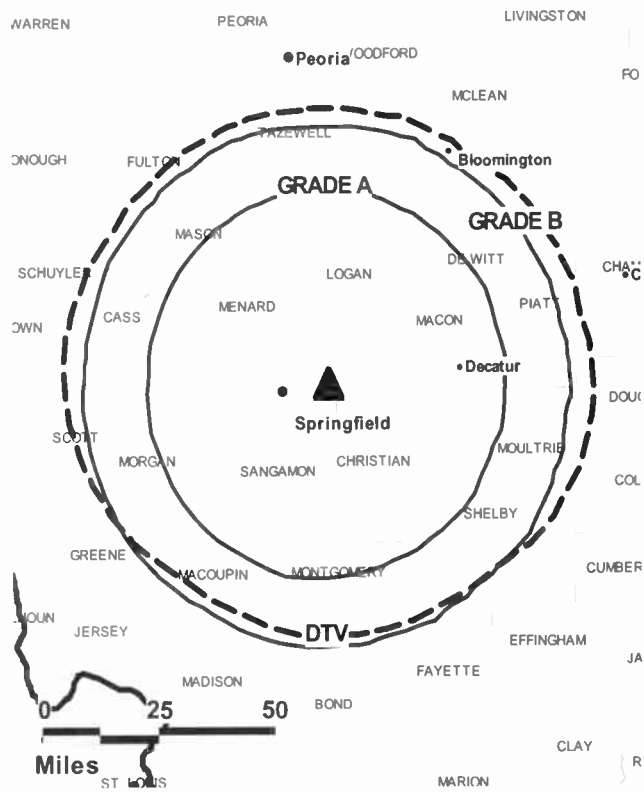
Deana Reece, News Director.

Jeff Schlindwein, Business Manager.

Amy D'Conner, Promotion Director.

Gina Frawley, Traffic & Programming Manager.

WICS BLCT-2187



© 2009 Warren Communications News

City of License: Springfield. **Station DMA:** Champaign & Springfield-Decatur, IL.

Rank: 83.

Circulation © 2008 Nielsen. Coverage based on Nielsen study.

GrandTotal	Cable TV Households	Non-cable TV Households	Total TV Households
Estimated Station Totals *	160,540	206,550	367,090
Average Weekly Circulation (2008)	104,191	78,979	183,170
Average Daily Circulation (2008)			88,858
Station OMA Total	Cable TV Households	Non-cable TV Households	Total TV Households
Estimated Station Totals *	142,050	145,690	287,740
Average Weekly Circulation (2008)	98,245	69,836	168,081
Average Daily Circulation (2008)			82,166
Other OMA Total	Cable TV Households	Non-cable TV Households	Total TV Households
Estimated Station Totals *	18,490	60,860	79,350
Average Weekly Circulation (2008)	5,946	9,143	15,089
Average Daily Circulation (2008)			6,692

*Estimated station totals are sums of the Nielsen TV and Cable TV household estimates for each county in which the station registers viewing of more than 5% as per the Nielsen Survey Methods.

WICS-DT
Ch. 42

Network Service: ABC.

Licensee: Sinclair Communications Inc., 10706 Beaver Dam Rd., Cockeysville, MD 21030.

Studio: 2680 E. Cook St., Springfield, IL 62703.

Mailing Address: 2680 E. Cook St., Springfield, IL 62703.

Phone: 217-753-5620; 800-263-9720. **Fax:** 217-753-8177.

E-mail: promotions@wics.com

Web Site: http://www.wics.com

Technical Facilities: Channel No. 42 (638-644 MHz). Authorized power: 950-kw max. visual, aural. Antenna: 1320-ft above av. terrain, 1307-ft. above ground, 1897-ft. above sea level.

Latitude	39°	48'	15"
Longitude	89°	27'	40"

Note: Latitude and longitude coordinates shown are based on the North American Datum of 1927 (NAD 27) as currently required by the Mass Media Bureau of the FCC.

Ownership: Sinclair Broadcast Group Inc. (Group Owner).

Began Operation: Station operating; no on-air date

Represented (sales): Katz Media Group.

Personnel:

Tim Mathis, General Manager.

Jim Waldeck, Operations & Engineering Manager.

Steve Cramblit, General Sales Manager.

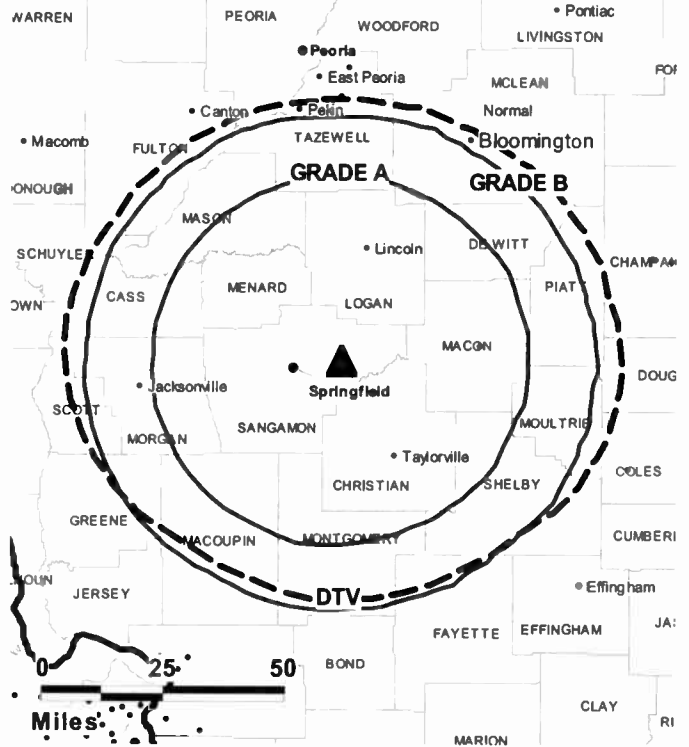
Darla Matlock, Local Sales Manager.

Cindy Larsen, National Sales Manager.

Oeana Reece, News Director.

Jeff Schlindwein, Business Manager.

WICS-DT BMAPCDT-20041215ABT GRANTED: 2/14/2005



© 2009 Warren Communications News

Amy O'Conner, Promotion Director.

Gina Frawley, Traffic & Programming Manager.

City of License: Springfield. **Station DMA:** Champaign & Springfield-Decatur, IL.

Rank: 83.

Nielsen Data: Not available.

WRSP-DT

Ch. 44

Network Service: FOX.

Licensee: GOCOM Media of Illinois LLC, 200 Main St., Suite 201 B, Hilton Head Island, SC 29926.

Studio: 3003 Old Rochester Rd., Springfield, IL 62703.

Mailing Address: 3003 Old Rochester Rd., Springfield, IL 62703.

Phone: 217-523-8855. **Fax:** 217-523-4410.

E-mail: pobrien@foxillinois.com

Web Site: <http://www.myfoxspringfield.com>

Technical Facilities: Channel No. 44 (650-656 MHz). Authorized power: 335-kw max. visual, aural. Antenna: 1362-ft above av. terrain, 1335-ft. above ground, 1936-ft. above sea level.

Latitude	39°	47'	57"
Longitude	89°	26'	46"

Requests CP for change to 750-kw max. visual; BPCDT-20080620AGF.

Note: Latitude and longitude coordinates shown are based on the North American Datum of 1927 (NAD 27) as currently required by the Mass Media Bureau of the FCC.

Ownership: GOCOM Media of Illinois LLC (Group Owner).

Began Operation: Station operating; no on-air date

Represented (legal): Fletcher, Heald & Hildreth PLC.

Represented (sales): Continental Television Sales.

Personnel:

Peter O'Brien, General Manager.

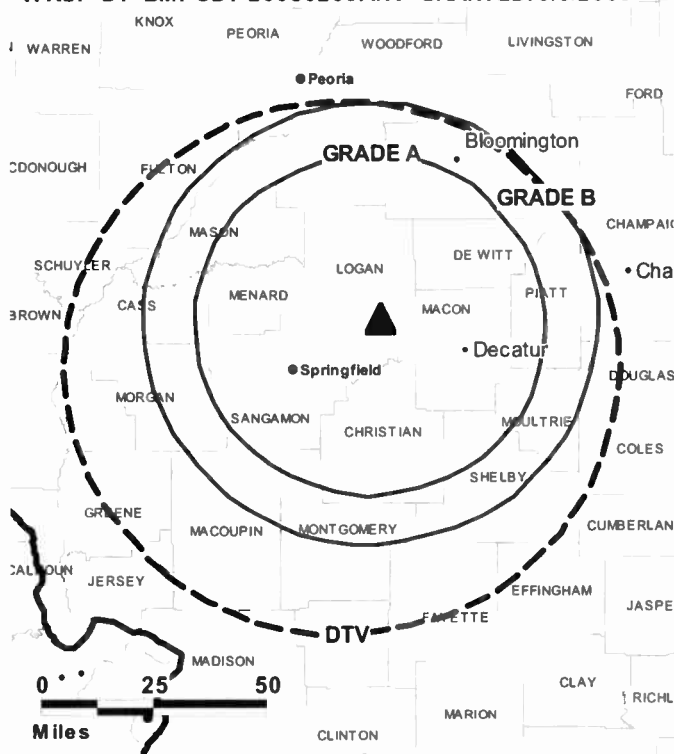
Randy Stone, General Sales Manager.

Scott Washburn, Chief Engineer.

Stacy Austin, Business Manager.

Rachel Atchinson, Program Director & Traffic Manager.

WRSP-DT BPCDT-20050209ANV GRANTED: 3/3/2005



© 2009 Warren Communications News

Jeff Kaufmann, Promotion & Production Director.

City of License: Springfield. **Station DMA:** Champaign & Springfield-Decatur, IL.

Rank: 83.

Nielsen Data: Not available.

WRSP-TV

Ch. 55

(Operates satellite WCCU, Urbana)

Network Service: FOX.

Licensee: GOCOM Media of Illinois LLC, 200 Main St., Suite 201 B, Hilton Head Island, SC 29926.

Studio: 3003 Old Rochester Rd., Springfield, IL 62703.

Mailing Address: 3003 Old Rochester Rd., Springfield, IL 62703.

Phone: 217-523-8855. **Fax:** 217-523-4410.

E-mail: pobrien@foxillinois.com

Web Site: <http://www.myfoxspringfield.com>

Technical Facilities: Channel No. 55 (716-722 MHz). Authorized power: 2000-kw max. visual, 200-kw aural. Antenna: 1440-ft above av. terrain, 1424-ft. above ground, 2024-ft. above sea level.

Latitude	39°	47'	57"
Longitude	89°	26'	46"

Note: Latitude and longitude coordinates shown are based on the North American Datum of 1927 (NAD 27) as currently required by the Mass Media Bureau of the FCC.

Ownership: GOCOM Media of Illinois LLC (Group Owner).

Began Operation: June 1, 1979. Sale to present owner by Bahakel Communications Ltd. approved by FCC July 6, 2006. Sale to Bahakel Communications Ltd. by Will F. Wingerter, et al., approved by FCC March 15, 1982.

Represented (legal): Fletcher, Heald & Hildreth PLC.

Represented (sales): Continental Television Sales.

Personnel:

Peter O'Brien, General Manager.

Randy Stone, General Sales Manager.

Scott Washburn, Chief Engineer.

Stacy Austin, Business Manager.

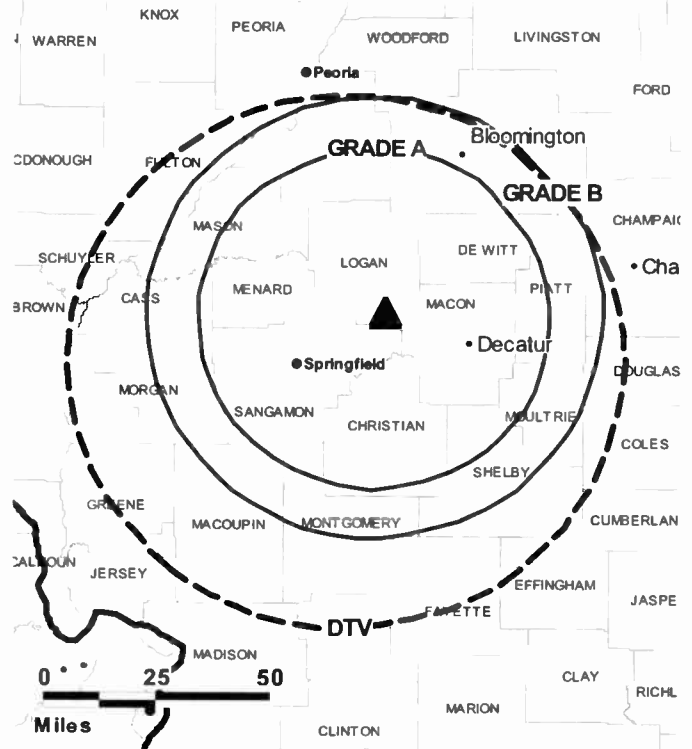
Rachel Atchinson, Program Director & Traffic Manager.

Jeff Kaufmann, Promotion & Production Director.

City of License: Springfield. **Station OMA:** Champaign & Springfield-Decatur, IL.

Rank: 83.

WRSP-TV BPCT-20000630AED GRANTED: 8/8/2000



© 2009 Warren Communications News

Circulation © 2008 Nielsen. Coverage based on Nielsen study.

GrandTotal	Cable TV Households	Non-cable TV Households	Total TV Households
Estimated Station Totals *	171,030	164,690	335,720
Average Weekly Circulation (2008)	73,196	64,881	138,077
Average Daily Circulation (2008)			43,693
Station OMA Total	Cable TV Households	Non-cable TV Households	Total TV Households
Estimated Station Totals *	150,370	145,690	296,060
Average Weekly Circulation (2008)	69,182	60,262	129,444
Average Daily Circulation (2008)			40,548
Other OMA Total	Cable TV Households	Non-cable TV Households	Total TV Households
Estimated Station Totals *	20,660	19,000	39,660
Average Weekly Circulation (2008)	4,014	4,619	8,633
Average Daily Circulation (2008)			3,145

*Estimated station totals are sums of the Nielsen TV and Cable TV household estimates for each county in which the station registers viewing of more than 5% as per the Nielsen Survey Methods.

WCCU

Ch. 27

(Satellite of WRSP-TV, Springfield)

Network Service: FOX.

Licensee: GOCOM Media of Illinois LLC, 200 Main St., Suite 201 B, Hilton Head Island, SC 29926.

Studio: 119 W Church St, Champaign, IL 61820.

Mailing Address: 119 W Church St, Champaign, IL 61820.

Phone: 217-523-8855; 217-403-9927 (sales). **Fax:** 217-403-1007.

E-mail: pobrien@foxillinois.com

Web Site: http://www.myfoxspringfield.com

Technical Facilities: Channel No. 27 (548-554 MHz). Authorized power: 3390-kw max. visual, aural. Antenna: 456-ft above av. terrain, 469-ft. above ground, 1161-ft. above sea level.

Latitude 40° 18' 46"
Longitude 87° 55' 00"

Note: Latitude and longitude coordinates shown are based on the North American Datum of 1927 (NAD 27) as currently required by the Mass Media Bureau of the FCC.

Ownership: GOCOM Media of Illinois LLC (Group Owner).

Began Operation: April 25, 1987. Sale to present owner by Bahakel Communications Ltd. approved by FCC July 6, 2006. Sale to Bahakel Communications Ltd. by Gerald Fitzgerald approved by FCC February 25, 1988.

Represented (sales): Continental Television Sales.

Represented (legal): Fletcher, Heald & Hildreth PLC.

Personnel:

Peter O'Brien, Vice President & General Manager.

Randy Stone, Sales Director.

Stacy Austin, Business Manager.

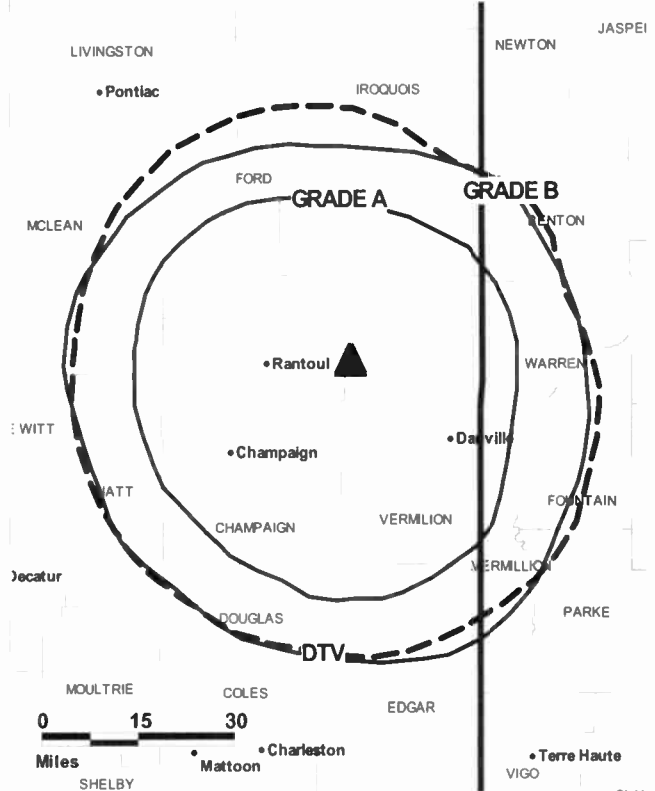
Rachel Atchison, Program Director & Traffic Manager.

Jeff Kauffman, Promotion & Production Director.

City of License: Urbana. **Station DMA:** Champaign & Springfield-Decatur, IL.

Rank: 83.

WCCU BPCT-20010322AAE GRANTED: 9/24/2001



© 2009 Warren Communications News

Circulation © 2008 Nielsen. Coverage based on Nielsen study.

GrandTotal	Cable TV Households	Non-cable TV Households	Total TV Households
Estimated Station Totals *	117,630	61,400	179,030
Average Weekly Circulation (2008)	47,834	12,431	60,265
Average Daily Circulation (2008)			19,341
Station DMA Total	Cable TV Households	Non-cable TV Households	Total TV Households
Estimated Station Totals *	111,480	61,400	172,880
Average Weekly Circulation (2008)	46,677	12,431	59,108
Average Daily Circulation (2008)			19,236
Other DMA Total	Cable TV Households	Non-cable TV Households	Total TV Households
Estimated Station Totals *	6,150	0	6,150
Average Weekly Circulation (2008)	1,157	0	1,157
Average Daily Circulation (2008)			105

*Estimated station totals are sums of the Nielsen TV and Cable TV household estimates for each county in which the station registers viewing of more than 5% as per the Nielsen Survey Methods.

WCCU-DT

Ch. 26

Network Service: FOX.

Licensee: GOCOM Media of Illinois LLC, 200 Main St., Suite 201 B, Hilton Head Island, SC 29926.

Studio: 119 W Church St, Champaign, IL 61820.

Mailing Address: 119 W Church St, Champaign, IL 61820.

Phone: 217-523-8855; 217-403-9927 (sales). Fax: 217-403-1007.

E-mail: pobrien@myfoxspringfield.com

Web Site: http://www.wrsptv.com

Technical Facilities: Channel No. 26 (542-548 MHz). Authorized power: 507-kw max. visual, aural. Antenna: 374-ft above av. terrain, 410-ft. above ground, 1099-ft. above sea level.

Latitude	40°	18'	46"
Longitude	87°	55'	00"

Requests CP for change to 1000-kw max. visual; BPCDT-20080620AGB.

Note: Latitude and longitude coordinates shown are based on the North American Datum of 1927 (NAD 27) as currently required by the Mass Media Bureau of the FCC.

Ownership: GOCOM Media of Illinois LLC (Group Owner).

Began Operation: Station operating; no on-air date

Represented (legal): Fletcher, Heald & Hildreth PLC.

Represented (sales): Continental Television Sales.

Personnel:

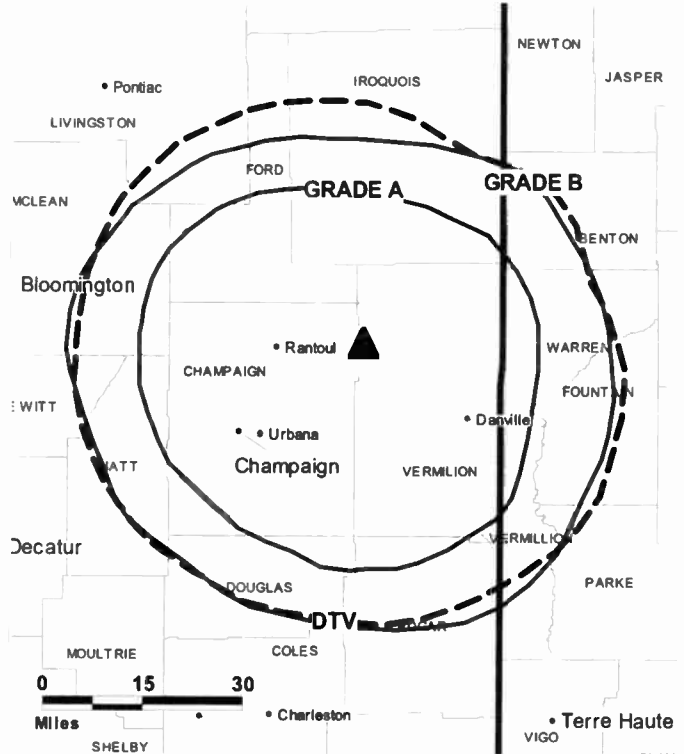
Peter O'Brien, Vice President & General Manager.

Randy Stone, Sales Director.

Stacy Austin, Business Manager.

Rachel Atchison, Program Director & Traffic Manager.

WCCU-DT BLCDT-20050317ADS GRANTED: 6/28/2005



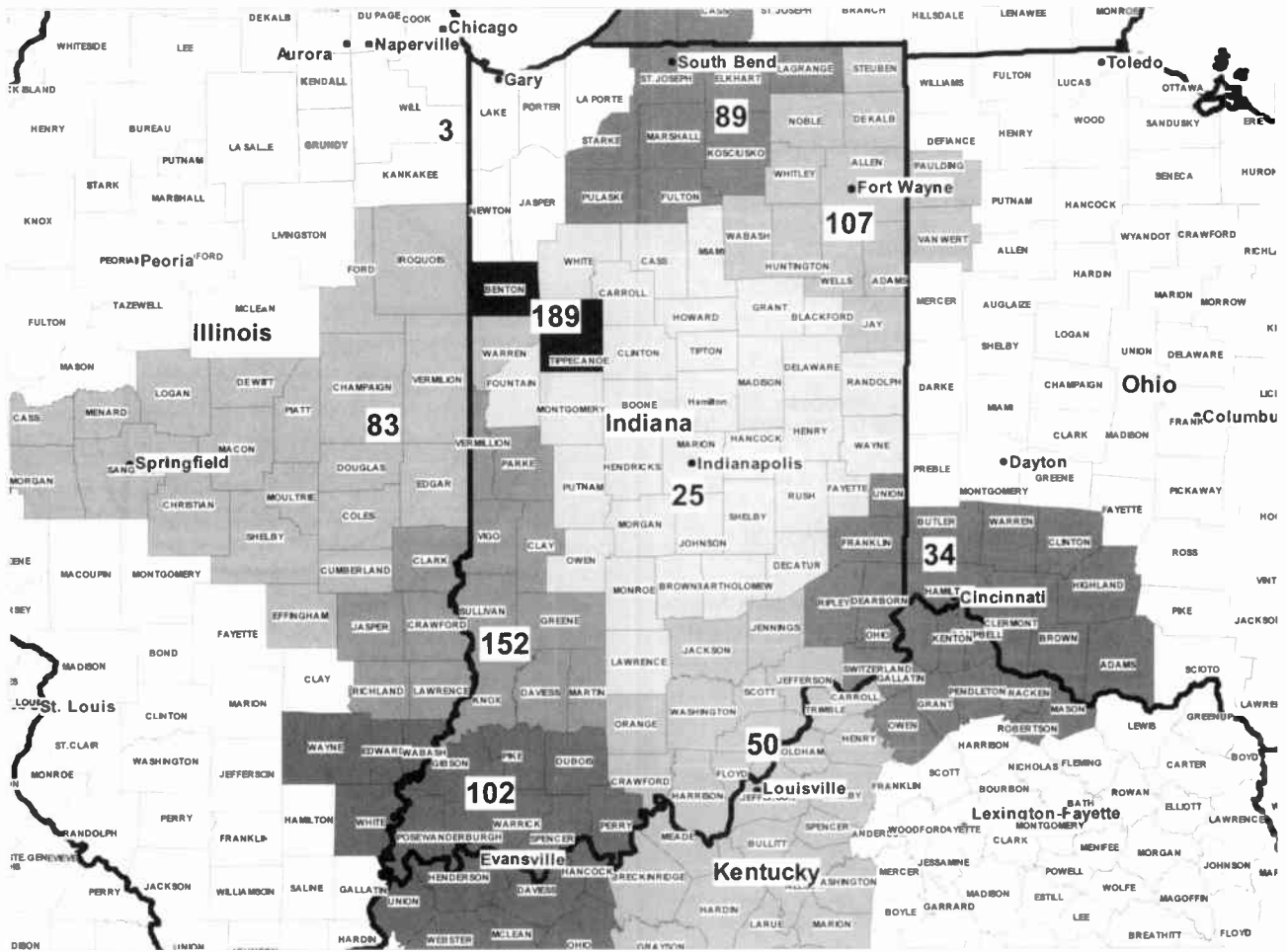
© 2009 Warren Communications News

Jeff Kauffman, Promotion & Production Director.

City of License: Urbana. **Station DMA:** Champaign & Springfield-Decatur, IL.

Rank: 83.

Nielsen Data: Not available.



© 2009 Warren Communications News

MARKET	NIelsen DMA TV HOUSEHOLDS	RANK	MARKET AREA COMMERCIAL STATIONS
Chicago, IL	3,492,850	3	WBBM-DT (3); WBBM-TV (2); WCIU-DT (27); WCIU-TV (26); WCPX (38); WCPX-DT (43); WFLD (32); WFLD-DT (31); WGBO-DT (53); WGBO-TV (66); WGN-DT (19); WGN-TV (9); WJYS (62); WJYS-DT (36); WLS-DT (52); WLS-TV (7); WMAQ-DT (29); WMAQ-TV (5); WPWR-DT (51); WPWR-TV (50); WSNS-DT (45); WSNS-TV (44); WWTO-DT (10); WWTO-TV (35); WXFT-DT (59); WXFT-TV (60)
Indianapolis, IN	1,114,970	25	WCLJ-DT (56); WCLJ-TV (42); WHMB-DT (16); WHMB-TV (40); WIPX (63); WIPX-DT (27); WISH-DT (9); WISH-TV (8); WNDY-DT (32); WNDY-TV (23); WRTV (6); WRTV-DT (25); WTHR (13); WTHR-DT (46); WTTK (29); WTTK-DT (54); WTTV (4); WTTV-DT (48); WXIN (59); WXIN-DT (45)
Cincinnati, OH	915,570	34	WCPO-DT (10); WCPO-TV (9); WKRC-DT (31); WKRC-TV (12); WLWT (5); WLWT-DT (35); WSTR-DT (33); WSTR-TV (64); WXIX-DT (29); WXIX-TV (19)
Louisville, KY	667,230	50	WAVE (3); WAVE-DT (47); WBKI-DT (19); WBKI-TV (34); WBNA (21); WBNA-DT (8); WDRB (41); WDRB-DT (49); WHAS-DT (55); WHAS-TV (11); WLKY-DT (26); WLKY-TV (32); WMYO (58); WMYO-DT (51)
Champaign & Springfield-Decatur, IL	386,000	83	WAND (17); WAND-DT (18); WBUI (23); WBUI-DT (22); WCCU (27); WCCU-DT (26); WCFN (49); WCFN-DT (13); WCIA (3); WCIA-DT (48); WICD (15); WICD-DT (41); WICS (20); WICS-DT (42); WRSP-DT (44); WRSP-TV (55)
South Bend-Elkhart, IN	334,720	89	WHME-DT (48); WHME-TV (46); WNDU-DT (42); WNDU-TV (16); WSBT-DT (30); WSBT-TV (22); WSJV (28); WSJV-DT (58)
Evansville, IN	292,220	102	WAZE-DT (20); WAZE-TV (19); WEHT (25); WEHT-DT (59); WEVV (44); WEVV-DT (45); WFIE (14); WFIE-DT (46); WTVW (7); WTVW-DT (28)
Fort Wayne, IN	275,350	107	WANE-DT (31); WANE-TV (15); WFFT-DT (36); WFFT-TV (55); WINM (63); WINM-DT (12); WISE-DT (19); WISE-TV (33); WPTA (21); WPTA-DT (24)
Terre Haute, IN	145,450	152	WFXW (38); WFXW-DT (39); WTHI-DT (24); WTHI-TV (10); WTWO (2); WTWO-DT (36)
Lafayette, IN	67,070	189	WLFI-DT (11); WLFI-TV (18)

(Continued on next page)

Indiana *Digital* Station Totals as of October 1, 2008

	VHF	UHF	TOTAL
Commercial Television	3	28	31
Educational Television	1	8	9
	4	36	40

Indiana Analog Station Totals as of October 1, 2008

	VHF	UHF	TOTAL
Commercial Television	7	24	31
Educational Television	1	8	9
	8	32	40

WINM
Ch. 63

Network Service: IND.

Licensee: Tri-State Christian TV Inc., PO Box 1010, Marion, IL 62959-1010.

Studio: 02966 CR 1, Edgerton, OH 43517.

Mailing Address: PO Box 159, Butler, IN 46721.

Phone: 419-298-3703. Fax: 419-298-3707.

E-mail: winm@tct.tv

Web Site: http://www.tct-net.org

Technical Facilities: Channel No. 63 (764-770 MHz). Authorized power: 1374-kw max. visual, aural. Antenna: 473-ft above av. terrain, 475-ft. above ground, 1325-ft. above sea level.

Latitude 41° 27' 15"
Longitude 84° 48' 10"

Transmitter: State Line Rd., 1-mi. N of U.S. Rte. 6, 10-mi. W of Edgerton, OH.

Note: Latitude and longitude coordinates shown are based on the North American Datum of 1927 (NAD 27) as currently required by the Mass Media Bureau of the FCC.

Ownership: Tri-State Christian TV Inc. (Group Owner).

Began Operation: April 22, 1983. Sale to Tri-State Broadcasting Corp. by James A. Chase approved by FCC October 1, 1985. Left air January 1985. Returned to air June 11, 1988. Sale to present owner by Tri-State Broadcasting Corp. approved by FCC January 24, 1991.

Represented (legal): Colby M. May.

Personnel:

Garth W. Coonce, President.

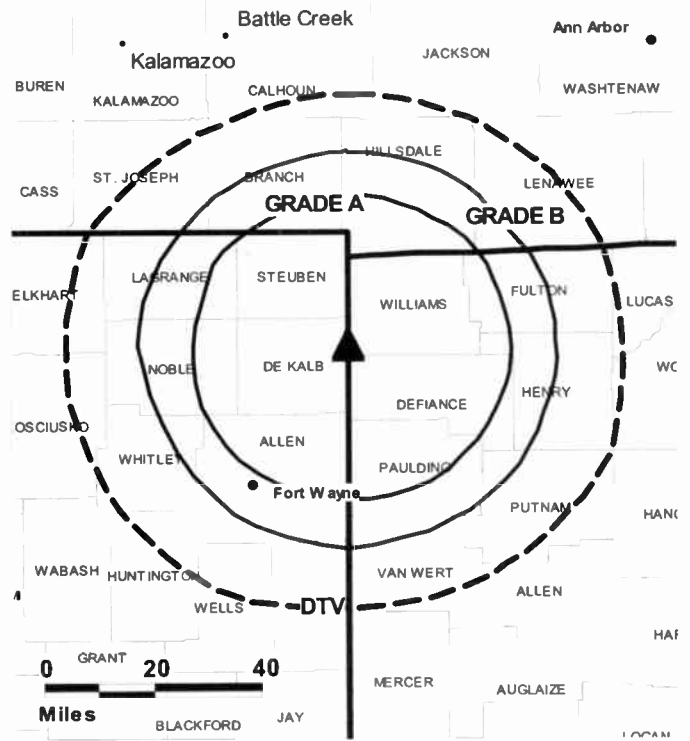
Leo Vogt, Station Manager.

Mike Reynolds, Chief Engineer.

Max Shumaker, Traffic Manager.

City of License: Angola. Station DMA: Fort Wayne, IN. Rank: 107.

WINM BPCT-19921110KE GRANTED: 12/17/1992



© 2009 Warren Communications News

Circulation © 2008 Nielsen. Coverage based on Nielsen study.

GrandTotal	Cable TV Households	Non-cable TV Households	Total TV Households
Estimated Station Totals *	3,820	8,910	12,730
Average Weekly Circulation (2008)	248	570	818
Average Daily Circulation (2008)			248
Station DMA Total	Cable TV Households	Non-cable TV Households	Total TV Households
Estimated Station Totals *	3,820	8,910	12,730
Average Weekly Circulation (2008)	248	570	818
Average Daily Circulation (2008)			248

*Estimated station totals are sums of the Nielsen TV and Cable TV household estimates for each county in which the station registers viewing of more than 5% as per the Nielsen Survey Methods.

WINM-DT
Ch. 12

Network Service: IND.

Licensee: Tri-State Christian TV Inc., PO Box 1010, Marion, IL 62959-1010.

Studio: 02966 CR 1, Edgerton, OH 43517.

Mailing Address: PO Box 159, Butler, IN 46721.

Phone: 419-298-3703. **Fax:** 419-298-3707.

E-mail: winm@tct.tv

Technical Facilities: Channel No. 12 (204-210 MHz). Authorized power: 16.5-kw visual, aural. Antenna: 433-ft above av. terrain, 436-ft. above ground, 1286-ft. above sea level.

Latitude	41°	27'	15"
Longitude	84°	48'	10"

Note: Latitude and longitude coordinates shown are based on the North American Datum of 1927 (NAD 27) as currently required by the Mass Media Bureau of the FCC.

Ownership: Tri-State Christian TV Inc. (Group Owner).

Began Operation: October 14, 2002. Standard Definition.

Represented (legal): Colby M. May.

Personnel:

Garth W. Coonce, President.

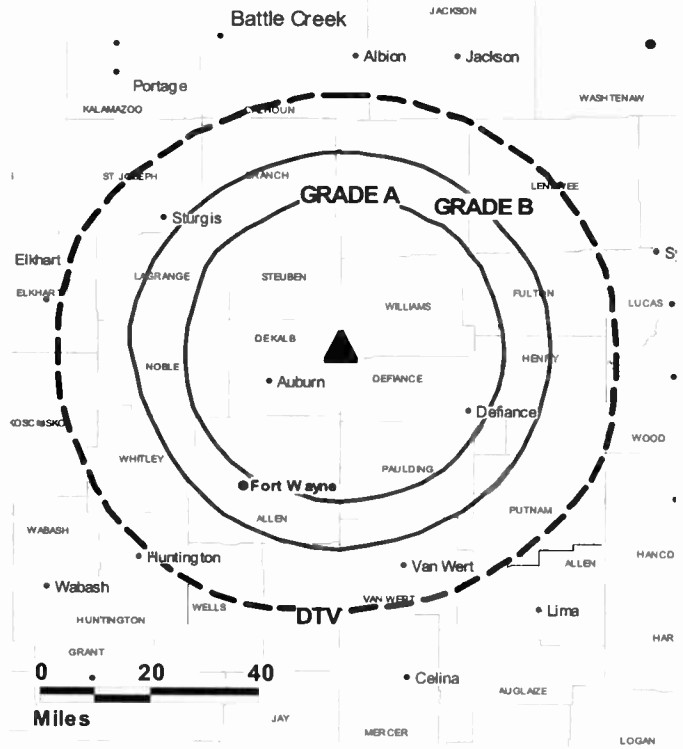
Leo Vogt, Station Manager.

Mike Reynolds, Chief Engineer.

Max Shumaker, Traffic Manager.

City of License: Angola. **Station DMA:** Fort Wayne, IN. **Rank:** 107.

WINM-DT BPCDT-19990929ABH GRANTED: 1/25/2002



Nielsen Data: Not available.

WCLJ-DT

Ch. 56

Network Service: TBN.

Licensee: Trinity Broadcasting Network Inc., 2442 Michelle Dr., Tustin, CA 92780.

Studio: 2528 U.S. 31 S., Greenwood, IN 46143.

Mailing Address: 2528 US 31 S, Greenwood, IN 46143.

Phone: 317-535-5542; 800-535-5542. **Fax:** 317-535-8584.

E-mail: wcljpa@tbn.org

Web Site: http://www.tbn.org

Technical Facilities: Channel No. 56 (722-728 MHz). Authorized power: 429-kw max. visual, aural. Antenna: 974-ft above av. terrain, 899-ft. above ground, 1759-ft. above sea level.

Latitude	39°	24'	12"
Longitude	86°	08'	50"

Requests CP for change to 900-kw max. visual; BPCDT-20080618ATP.

Holds CP for change to channel number 42, 391-kw max. visual, 968-ft above av. terrain, 1827-ft. above ground; BPCDT-20080314ABE.

Transmitter: 0.8-mi. SE of intersection of SR 252 & SR 135, near Trafalgar.

Note: Latitude and longitude coordinates shown are based on the North American Datum of 1927 (NAD 27) as currently required by the Mass Media Bureau of the FCC.

Satellite Earth Station: Vertex, 6.1-meter; Wegener receivers.

Ownership: Trinity Broadcasting Network Inc. (Group Owner).

Began Operation: December 17, 2002. Standard Definition. Station plans to broadcast digitally on its analog channel allotment.

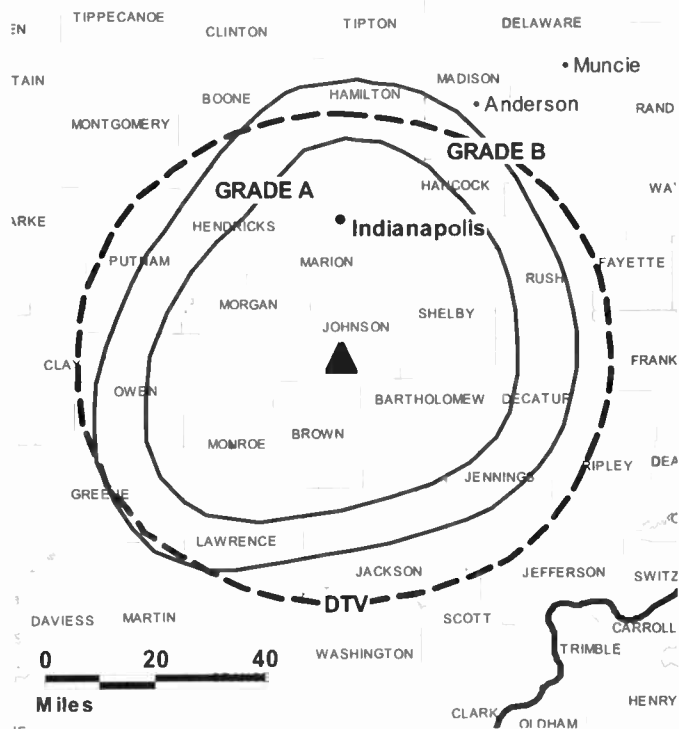
Represented (legal): Colby M. May.

Personnel:

Mark Crouch, General Manager.

Ken Harl, Chief Engineer & Traffic Manager.

WCLJ-DT BPCDT-20050923AAV GRANTED: 10/5/2005



© 2009 Warren Communications News

Karen Ward, Public Affairs Director.

Ginger Crouch, Program Director.

City of License: Bloomington. **Station DMA:** Indianapolis, IN. **Rank:** 25.

Nielsen Data: Not available.

WCLJ-TV
Ch. 42

Network Service: TBN.

Licensee: Trinity Broadcasting Network Inc., 2442 Michelle Dr., Tustin, CA 92780.

Studio: 2528 U.S. 31 S, Greenwood, IN 46143.

Mailing Address: 2528 US 31 S, Greenwood, IN 46143.

Phone: 317-535-5542; 800-535-5542. **Fax:** 317-535-8584.

E-mail: wcljpa@tbn.org

Web Site: <http://www.tbn.org>

Technical Facilities: Channel No. 42 (638-644 MHz). Authorized power: 5000-kw max. visual, 500-kw aural. Antenna: 1040-ft above av. terrain, 967-ft. above ground, 1827-ft. above sea level.

Latitude 39° 24' 12"
Longitude 86° 08' 50"

Transmitter: 0.8-mi. SE of intersection of SR 252 & SR 135, near Trafalgar.

Note: Latitude and longitude coordinates shown are based on the North American Datum of 1927 (NAD 27) as currently required by the Mass Media Bureau of the FCC.

Satellite Earth Station: Vertex, 6.1-meter; Wegener receivers.

Ownership: Trinity Broadcasting Network Inc. (Group Owner).

Began Operation: August 27, 1987.

Represented (legal): Colby M. May.

Represented (engineering): Smith & Fisher.

Personnel:

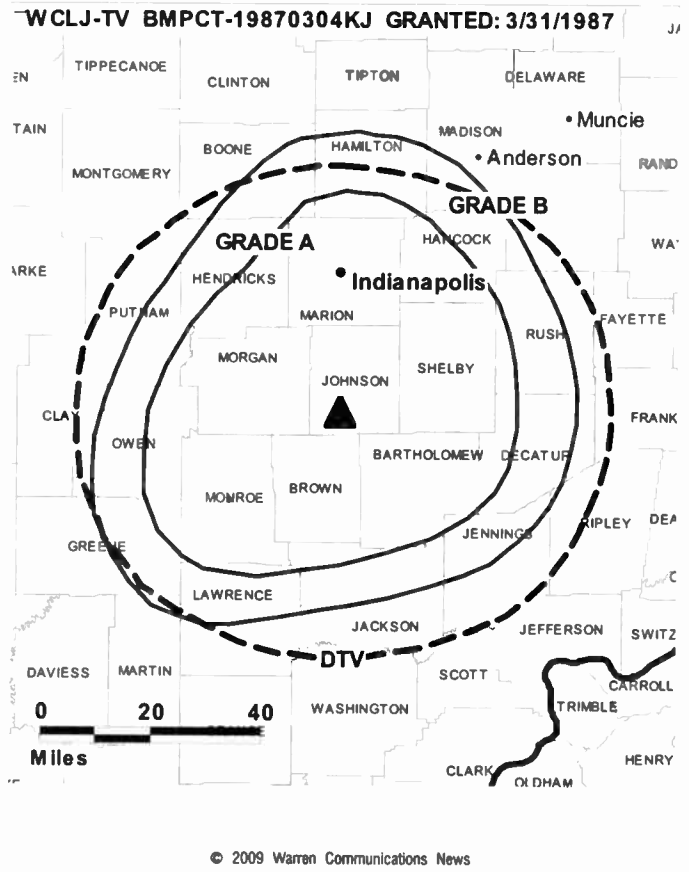
Mark Crouch, General Manager.

Ken Harl, Chief Engineer & Traffic Manager.

Karen Ward, Public Affairs Director.

Ginger Crouch, Program Director.

City of License: Bloomington. **Station DMA:** Indianapolis, IN. **Rank:** 25.



Circulation © 2008 Nielsen. Coverage based on Nielsen study.

GrandTotal	Cable TV Households	Non-cable TV Households	Total TV Households
Estimated Station Totals *	38,860	8,280	47,140
Average Weekly Circulation (2008)	4,861	523	5,384
Average Daily Circulation (2008)			798
Station DMA Total	Cable TV Households	Non-cable TV Households	Total TV Households
Estimated Station Totals *	32,270	5,320	37,590
Average Weekly Circulation (2008)	4,254	298	4,552
Average Daily Circulation (2008)			631
Other DMA Total	Cable TV Households	Non-cable TV Households	Total TV Households
Estimated Station Totals *	6,590	2,960	9,550
Average Weekly Circulation (2008)	607	225	832
Average Daily Circulation (2008)			167

*Estimated station totals are sums of the Nielsen TV and Cable TV household estimates for each county in which the station registers viewing of more than 5% as per the Nielsen Survey Methods.

Setting the industry standard...

Communications Daily

Warren Communications News

FREE 30-day trial — call 800-771-9202 or visit www.warren-news.com

WIPX
Ch. 63

Network Service: ION.

Licensee: Paxson Indianapolis License Inc., 601 Clearwater Park Rd., West Palm Beach, FL 33401-6233.

Studio: 2441 Production Dr, Ste 104, Indianapolis, IN 46241.

Mailing Address: 2441 Production Dr, Ste 104, Indianapolis, IN 46241.

Phone: 317-486-0633. **Fax:** 317-486-0298.

E-mail: josephkoker@ionmedia.com

Web Site: http://www.ionmedia.com

Technical Facilities: Channel No. 63 (764-770 MHz). Authorized power: 1838-kw max. visual, aural. Antenna: 1077-ft above av. terrain, 974-ft. above ground, 1865-ft. above sea level.

Latitude	39°	24'	16"
Longitude	86°	08'	37"

Transmitter: 0.4-mi. SW of intersection of State Rtes. 252 & 135, Trafalgar.

Note: Latitude and longitude coordinates shown are based on the North American Datum of 1927 (NAD 27) as currently required by the Mass Media Bureau of the FCC.

LMA: Local marketing agreement with WTHR (N), Indianapolis.

Ownership: ION Media Networks Inc. (Group Owner).

Began Operation: December 27, 1988. Sale to DP Media Inc. (Roslyck & Devon Paxson) by Sinclair Communications Inc. approved by FCC March 10, 1999. Sale to Paxson Communications Corp. by DP Media Inc. approved by FCC February 12, 2000. Paxson Communications Corp. became ION Media Networks Inc. on June 26, 2006. Transfer of control by ION Media Networks Inc. from Paxson Management Corp. & Lowell W. Paxson to CIG Media LLC approved by FCC December 31, 2007.

Represented (legal): Dow Lohnes PLLC.

Personnel:

John Kowalke, Station Operations Manager.

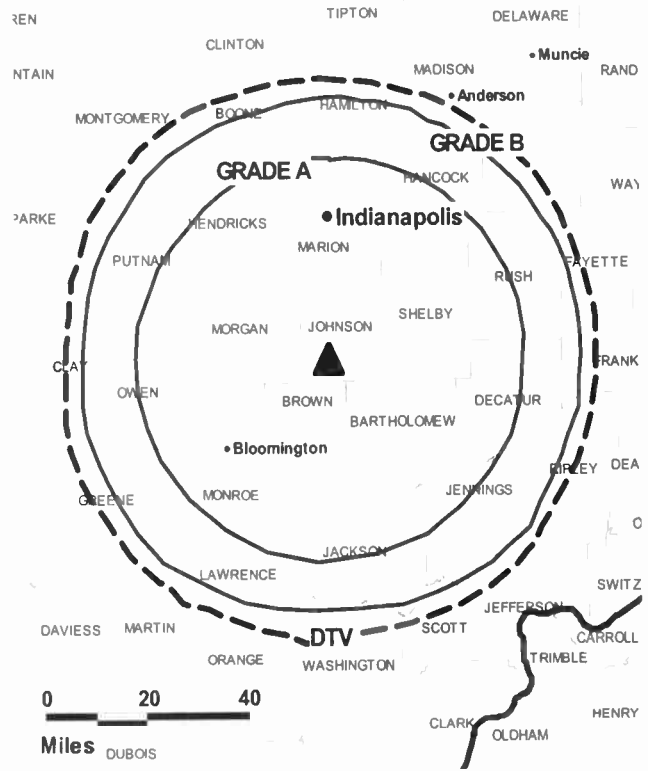
Robert Getze, Sales Manager.

Dexter Wilson, Chief Engineer.

Terri Durrett, Traffic Manager.

City of License: Bloomington. **Station DMA:** Indianapolis, IN. **Rank:** 25.

WIPX BPCT-19830311KK GRANTED: 5/14/1985



© 2009 Warren Communications News

Circulation © 2008 Nielsen. Coverage based on Nielsen study.

GrandTotal	Cable TV Households	Non-cable TV Households	Total TV Households
Estimated Station Totals *	189,330	89,780	279,110
Average Weekly Circulation (2008)	14,458	6,296	20,754
Average Daily Circulation (2008)			4,227
Station DMA Total	Cable TV Households	Non-cable TV Households	Total TV Households
Estimated Station Totals *	185,590	82,890	268,480
Average Weekly Circulation (2008)	14,264	5,924	20,188
Average Daily Circulation (2008)			4,121
Other DMA Total	Cable TV Households	Non-cable TV Households	Total TV Households
Estimated Station Totals *	3,740	6,890	10,630
Average Weekly Circulation (2008)	194	372	566
Average Daily Circulation (2008)			106

*Estimated station totals are sums of the Nielsen TV and Cable TV household estimates for each county in which the station registers viewing of more than 5% as per the Nielsen Survey Methods.

Setting the industry standard...

Communications Daily

Warren Communications News

FREE 30-day trial—call 800-771-9202 or visit www.warren-news.com

WIPX-DT
Ch. 27

Network Service: ION.

Licensee: Paxson Indianapolis License Inc., 601 Clearwater Park Rd., West Palm Beach, FL 33401-6233.

Studio: 2441 Production Dr, Ste 104, Indianapolis, IN 46241.

Mailing Address: 2441 Production Dr, Ste 104, Indianapolis, IN 46241.

Phone: 317-486-0633. **Fax:** 317-486-0298.

E-mail: josephkoker@ionmedia.com

Web Site: <http://www.ionmedia.com>

Technical Facilities: Channel No. 27 (548-554 MHz). Authorized power: 165-kw max. visual, aural. Antenna: 1017-ft above av. terrain, 915-ft. above ground, 1805-ft. above sea level.

Latitude	39°	24'	16"
Longitude	86°	008'	37"

Note: Latitude and longitude coordinates shown are based on the North American Datum of 1927 (NAD 27) as currently required by the Mass Media Bureau of the FCC.

Ownership: ION Media Networks Inc. (Group Owner).

Began Operation: January 1, 2004.

Represented (legal): Dow Lohnes PLLC.

Personnel:

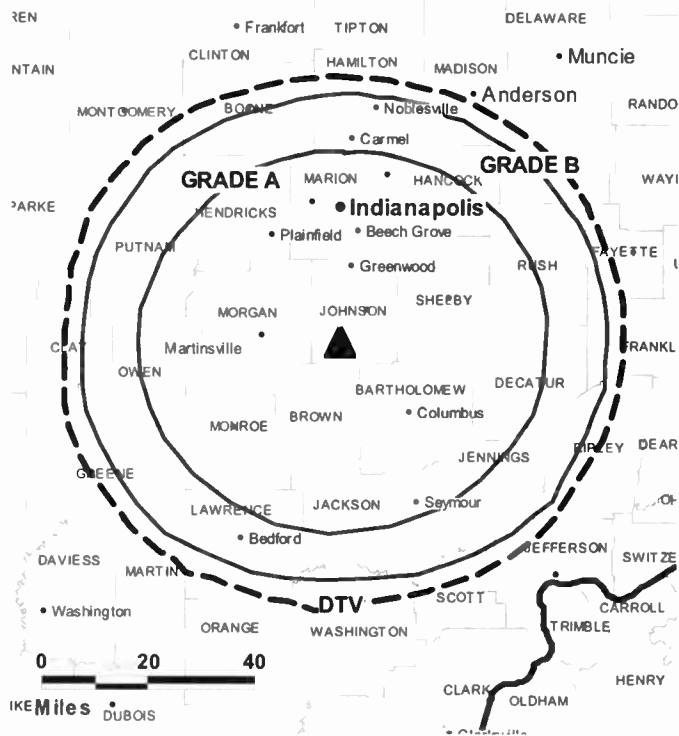
John Kowalke, Station Operations Manager.

Robert Getze, Sales Manager.

Dexter Wilson, Chief Engineer.

Terri Durrett, Traffic Manager.

WIPX-DT_BPCDT-19991012ABI GRANTED: 5/2/2001



© 2009 Warren Communications News

City of License: Bloomington. **Station DMA:** Indianapolis, IN. **Rank:** 25.

Nielsen Data: Not available.

WTTV

Ch. 4

(Operates satellite WTTK, Kokomo)

Network Service: CW.

Licensee: Tribune Broadcast Holdings Inc., 6910 Network Pl, Indianapolis, IN 46278.

Studio: 6910 Network Place, Indianapolis, IN 46278.

Mailing Address: 6910 Network Place, Indianapolis, IN 46278.

Phone: 317-632-5900. **Fax:** 317-687-6534 (accounting).

E-mail: jmartin@tribune.com

Web Site: http://thecw4.trb.com/

Technical Facilities: Channel No. 4 (66-72 MHz). Authorized power: 58.9-kw visual, aural. Antenna: 1171-ft above av. terrain, 1089-ft. above ground, 1959-ft. above sea level.

Latitude 39° 24' 27"
Longitude 86° 08' 52"

Transmitter: 2495 W. State Rte. 252, Trafalgar.

Note: Latitude and longitude coordinates shown are based on the North American Datum of 1927 (NAD 27) as currently required by the Mass Media Bureau of the FCC.

Satellite Earth Stations: Transmitter Harris; Harris, 6.1-meter C-band; Harris, 8.8-meter C-band; Scientific-Atlanta, 5-meter C-band; Standard Communications receivers.

Ownership: Tribune Broadcasting Co. (Group Owner).

Began Operation: November 11, 1949. Sale by Sarkes Tarzian Inc. approved by FCC May 9, 1978. Sale to Tel-Am Operations Inc. by Teleco Inc. approved by FCC January 24, 1984. Sale to Capitol Broadcasting Co. Inc. by Tel-Am Operations Inc. approved by FCC June 7, 1988. Sale to Atlantic Broadcasting Co. by Capitol Broadcasting Co. Inc. approved by FCC May 31, 1991. Transfer of control to Better Communications by Atlantic Broadcasting Co. approved by FCC August 23, 1993. Sale to Sinclair Broadcast Group Inc. by Better Communications approved by FCC April 20, 1999. Sale to present owner by Sinclair Broadcast Group Inc. approved by FCC July 12, 2002. Transfer of control from public shareholders of the Tribune Co. to Tribune Employee Stock Ownership Plan approved by FCC November 30, 2007.

Represented (sales): TeleRep Inc.

Represented (legal): Dow Lohnes PLLC.

Personnel:

Jerome P. Martin, Vice President & General Manager.

Harry Ford, Program Director.

Tim McMamara, Sales Director.

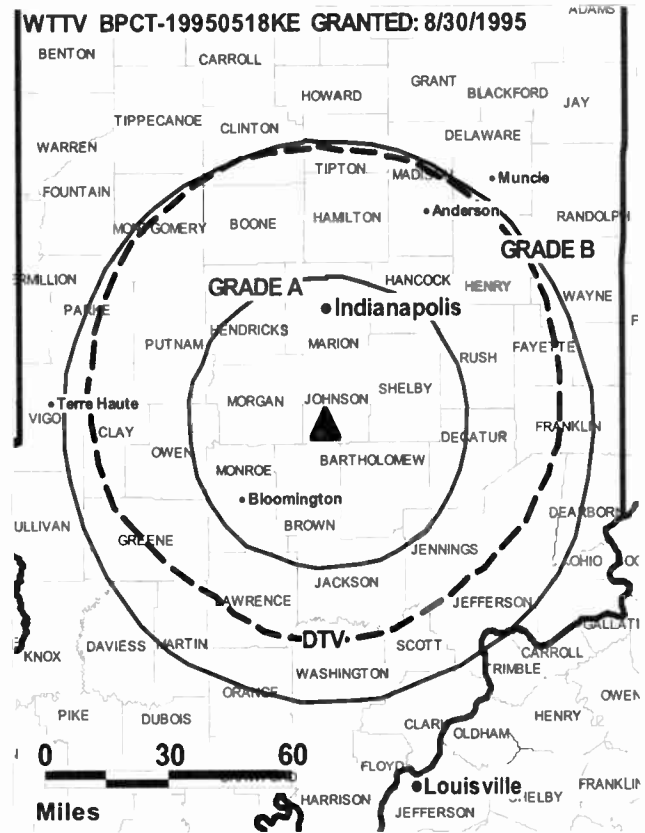
Rich Kittilstved, Chief Engineer.

Dan O'Sullivan, Business Manager.

Kurt Tovey, Promotion Director.

Rob Gordon, Production Manager.

Janel Sharpe, Traffic Manager.



© 2009 Warren Communications News

City of License: Bloomington. **Station DMA:** Indianapolis, IN. **Rank:** 25.

Circulation © 2008 Nielsen. Coverage based on Nielsen study.

GrandTotal	Cable	Non-cable	Total
	TV Households	TV Households	TV Households
Estimated Station Totals *	689,870	505,910	1,195,780
Average Weekly Circulation (2008)	155,265	125,414	280,679
Average Daily Circulation (2008)			92,050
Station DMA Total	Cable	Non-cable	Total
	TV Households	TV Households	TV Households
Estimated Station Totals *	543,810	451,430	995,240
Average Weekly Circulation (2008)	125,775	119,567	245,342
Average Daily Circulation (2008)			82,906
Other DMA Total	Cable	Non-cable	Total
	TV Households	TV Households	TV Households
Estimated Station Totals *	146,060	54,480	200,540
Average Weekly Circulation (2008)	29,490	5,847	35,337
Average Daily Circulation (2008)			9,144

*Estimated station totals are sums of the Nielsen TV and Cable TV household estimates for each county in which the station registers viewing of more than 5% as per the Nielsen Survey Methods.

WTTV-DT
Ch. 48

Network Service: CW.

Licensee: Tribune Broadcast Holdings Inc., 6910 Network Pl, Indianapolis, IN 46278.

Studio: 6910 Network Pl, Indianapolis, IN 46278.

Mailing Address: 6910 Network Pl, Indianapolis, IN 46278.

Phone: 317-632-5900. **Fax:** 317-687-6534 (accounting).

E-mail: jmartin@tribune.com

Web Site: http://thecw4.trb.com/

Technical Facilities: Channel No. 48 (674-680 MHz). Authorized power: 870-kw max. visual, aural. Antenna: 1043-ft above av. terrain, 961-ft. above ground, 1831-ft. above sea level.

Latitude	39°	24'	27"
Longitude	86°	08'	52"

Holds CP for change to 750-kw max. visual, 1171-ft above av. terrain, 1089-ft. above ground, 1959-ft. above sea level; BPCDT-20060707AFA.

Note: Latitude and longitude coordinates shown are based on the North American Datum of 1927 (NAD 27) as currently required by the Mass Media Bureau of the FCC.

Ownership: Tribune Broadcasting Co. (Group Owner).

Began Operation: Station operating; no on-air date

Represented (legal): Dow Lohnes PLLC.

Represented (sales): Katz Media Group.

Personnel:

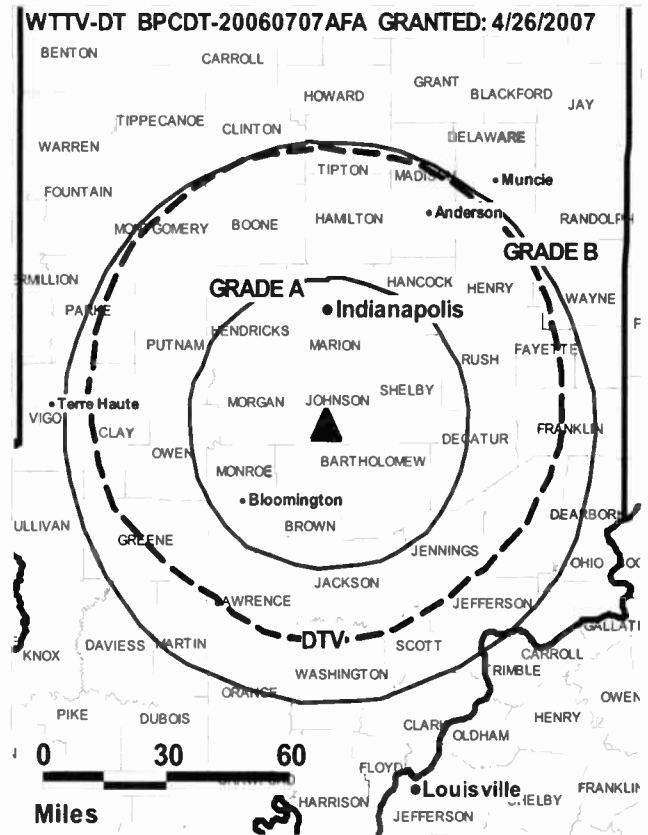
Jerome P. Martin, Vice President & General Manager.

Tim McMamara, Sales Director.

Rich Kittilstved, Chief Engineer.

Dan O'Sullivan, Business Manager.

Harry Ford, Program Director.



© 2009 Warren Communications News

Kurt Tovey, Promotion Director.

Rob Gordon, Production Manager.

Janel Sharpe, Traffic Manager.

City of License: Bloomington. **Station DMA:** Indianapolis, IN. **Rank:** 25.

Nielsen Data: Not available.

WSJV
Ch. 28

Network Service: FOX.

Licensee: WSJV-TV Inc., 58096 County Rd. 7 S, Elkhart, IN 46517.

Studio: 58096 County Rd. 7 S, Elkhart, IN 46517.

Mailing Address: PO Box 28, South Bend, IN 46624.

Phone: 574-679-9758 (sales); 574-679-4545 (news). **Fax:** 574-294-1267.

E-mail: mleyes@fox28.com

Web Site: http://www.fox28.com

Technical Facilities: Channel No. 28 (554-560 MHz). Authorized power: 5000-kw max. visual, aural. Antenna: 1101-ft above av. terrain, 1017-ft. above ground, 1886-ft. above sea level.

Latitude 41° 36' 58"
Longitude 86° 11' 38"

Transmitter: Grass Rd., 3-mi. SW of Mishawaka.

Note: Latitude and longitude coordinates shown are based on the North American Datum of 1927 (NAD 27) as currently required by the Mass Media Bureau of the FCC.

Multichannel TV Sound: Stereo only.

Ownership: Quincy Broadcasting Co. (Group Owner).

Began Operation: March 15, 1954. Sale to present owner by Truth Publishing Co. (John F. Dille Jr., et al.) approved by FCC March 31, 1975.

Represented (sales): Blair Television.

Represented (legal): Wilkinson Barker Knauer LLP.

Represented (engineering): Lohnes & Culver.

Personnel:

Steve Morris, Vice President & General Manager.

Dave Lenaway, Local Sales Manager.

Ed Kral, News Director.

David Gooding, Chief Engineer.

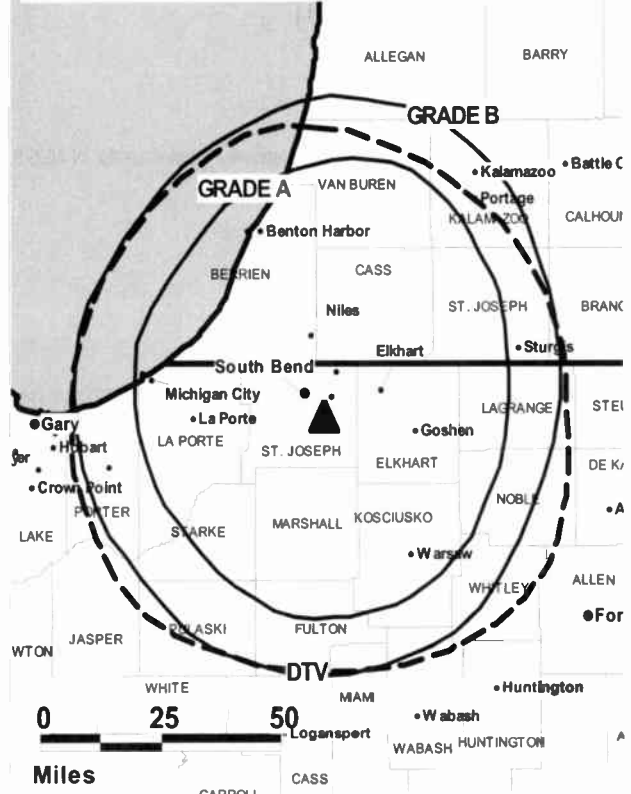
Heather Stewart, Business Manager & Program Director.

Paul Wasowski, Promotion & Production Manager.

Courtney Machado, Traffic Manager.

City of License: Elkhart. **Station DMA:** South Bend-Elkhart, IN. **Rank:** 89.

WSJV BPCT-19991223ACD GRANTED: 5/12/2000



© 2009 Warren Communications News

Circulation © 2008 Nielsen. Coverage based on Nielsen study.

GrandTotal	Cable TV Households	Non-cable TV Households	Total TV Households
Estimated Station Totals *	186,000	254,610	440,610
Average Weekly Circulation (2008)	107,787	128,192	235,979
Average Daily Circulation (2008)			91,895
Station DMA Total	Cable TV Households	Non-cable TV Households	Total TV Households
Estimated Station Totals *	150,020	179,150	329,170
Average Weekly Circulation (2008)	90,659	118,580	209,239
Average Daily Circulation (2008)			85,362
Other DMA Total	Cable TV Households	Non-cable TV Households	Total TV Households
Estimated Station Totals *	35,980	75,460	111,440
Average Weekly Circulation (2008)	17,128	9,612	26,740
Average Daily Circulation (2008)			6,533

*Estimated station totals are sums of the Nielsen TV and Cable TV household estimates for each county in which the station registers viewing of more than 5% as per the Nielsen Survey Methods.

WSJV-DT
Ch. 58

Network Service: FOX.

Grantee: WSJV-TV Inc., 58096 County Rd. 7 S, Elkhart, IN 46517.

Studio: 58096 County Rd. 7 S, Elkhart, IN 46517.

Mailing Address: PO Box 28, South Bend, IN 46624.

Phone: 574-679-9758 (sales); 574-679-4545 (news). **Fax:** 574-294-1267.

E-mail: mleyes@fox28.com

Web Site: http://www.fox28.com

Technical Facilities: Channel No. 58 (734-740 MHz). Authorized power: 220-kw max. visual, aural. Antenna: 981-ft above av. terrain, 899-ft. above ground, 1768-ft. above sea level.

Latitude	41°	36'	58"
Longitude	86°	11'	38"

Holds CP for change to channel number 28, 205-kw max. visual, 1099-ft above av. terrain, 1017-ft. above ground, 1886-ft. above sea level; BPCDT-20080328AAO.

Note: Latitude and longitude coordinates shown are based on the North American Datum of 1927 (NAD 27) as currently required by the Mass Media Bureau of the FCC.

Ownership: Quincy Broadcasting Co. (Group Owner).

Began Operation: Station operating; no on-air date. Station plans to broadcast digital on its analog channel allotment.

Represented (legal): Wilkinson Barker Knauer LLP.

Represented (engineering): Lohnes & Culver.

Represented (sales): Blair Television.

Personnel:

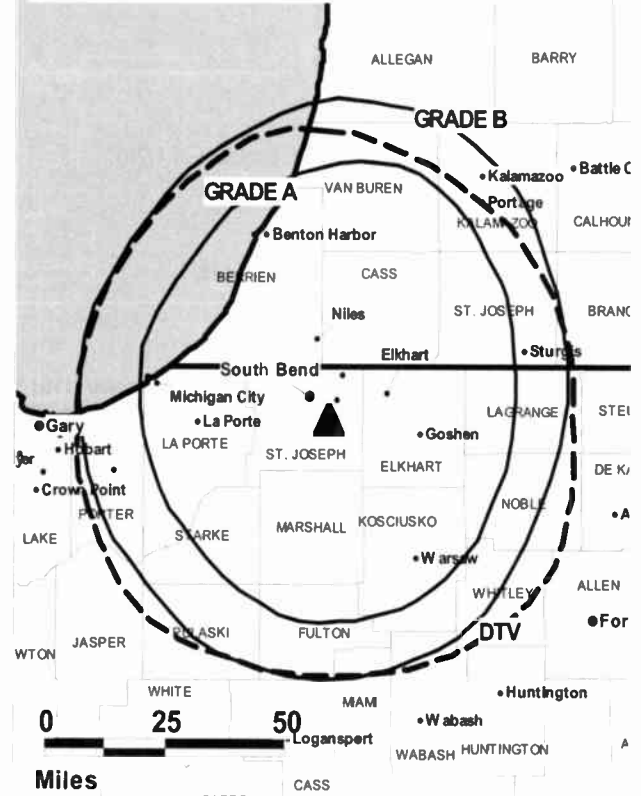
Steve Morris, Vice President & General Manager.

Dave Lenaway, Local Sales Manager.

Ed Kral, News Director.

David Gooding, Chief Engineer.

WSJV-DT BPCDT-20080328AAO GRANTED: 4/8/2008



© 2009 Warren Communications News

Heather Stewart, Business Manager & Program Director.

Paul Wasowski, Promotion & Production Manager.

Courtney Machado, Traffic Manager.

City of License: Elkhart. Station DMA: South Bend-Elkhart, IN. Rank: 89.

Nielsen Data: Not available.

WEHT
Ch. 25

Network Service: ABC.

Licensee: Gilmore Broadcasting Corp., PO Box 25, Evansville, IN 47701.

Studio: 800 Marywood Dr., Henderson, KY 42420.

Mailing Address: PO Box 25, Evansville, IN 47701.

Phone: 800-879-8542; 270-826-9566. **Fax:** 270-826-6823.

E-mail: jsandwell@news25.us

Web Site: <http://www.news25.us>

Technical Facilities: Channel No. 25 (536-542 MHz). Authorized power: 1194-kw max. & 794-kw horizontal visual, 286-kw & 185-kw horizontal aural. Antenna: 1030-ft above av. terrain, 988-ft. above ground, 1449-ft. above sea level.

Latitude 37° 51' 56"
Longitude 87° 34' 04"

Transmitter: Marywood Dr., Henderson, KY.

Note: Latitude and longitude coordinates shown are based on the North American Datum of 1927 (NAD 27) as currently required by the Mass Media Bureau of the FCC.

Satellite Earth Stations: Transmitter Comark; DH Satellite, Ku-band; DH Satellite, C-band; Andrew, C-band; Scientific-Atlanta, 5-meter C-band; RCA, 5-meter Ku-band; Standard Agile Omni, Andrew receivers.

Ownership: Gilmore Broadcasting Corp. (Group Owner).

Began Operation: September 11, 1953. Sale to present owner by Henry S. Hilberg & Associates approved by FCC July 20, 1964 (Television Digest, Vol. 4:16, 29). Sale to Hilberg group by M. A. Lightman's Malco Theatres Inc. approved by FCC October 24, 1956 (Vol. 12:35, 43).

Represented (sales): Blair Television.

Represented (legal): Wiley Rein LLP.

Represented (engineering): Cohen Dippell & Everist PC.

Personnel:

Doug Padgett, General Manager.

Mike Riley, Station Manager, General & Local Sales Manager.

John Sandwell, National Sales Manager.

Mark Glover, News Director.

Darren Gibson, Chief Engineer.

Jenny Funk, Business Manager.

Ginny Powers, Program Director.

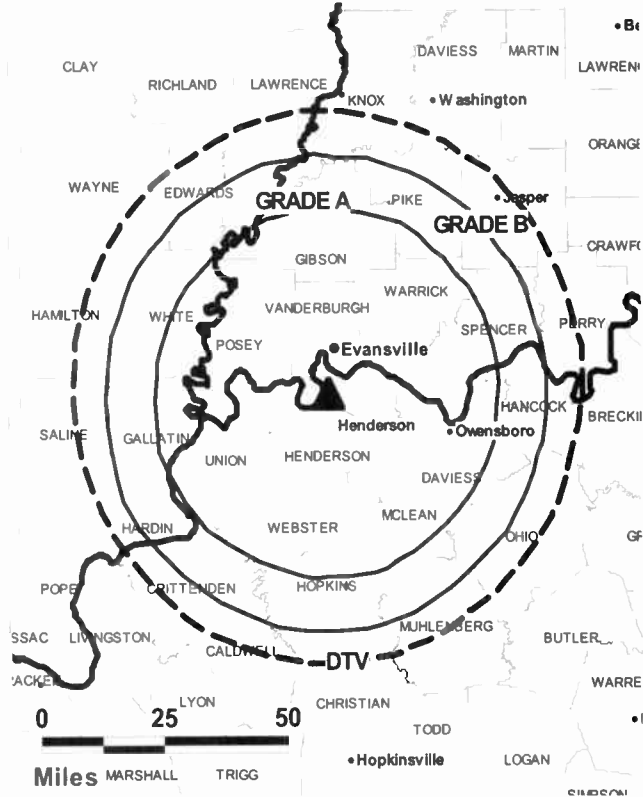
Melisse Marks, Promotion Director.

Stan Newman, Production Manager.

Betty Gibbons, Traffic Manager.

Lauren Wolfe, Community Affairs Director.

WEHT BPCT-4924 GRANTED: 6/29/1976



© 2009 Warren Communications News

City of License: Evansville. **Station DMA:** Evansville, IN. **Rank:** 102.

Circulation © 2008 Nielsen. Coverage based on Nielsen study.

GrandTotal	Cable TV Households	Non-cable TV Households	Total TV Households
Estimated Station Totals *	184,180	149,810	333,990
Average Weekly Circulation (2008)	112,912	83,316	196,228
Average Daily Circulation (2008)			96,198
Station DMA Total	Cable TV Households	Non-cable TV Households	Total TV Households
Estimated Station Totals *	155,300	122,910	278,210
Average Weekly Circulation (2008)	100,833	80,970	181,803
Average Daily Circulation (2008)			91,199
Other DMA Total	Cable TV Households	Non-cable TV Households	Total TV Households
Estimated Station Totals *	28,880	26,900	55,780
Average Weekly Circulation (2008)	12,079	2,346	14,425
Average Daily Circulation (2008)			4,999

*Estimated station totals are sums of the Nielsen TV and Cable TV household estimates for each county in which the station registers viewing of more than 5% as per the Nielsen Survey Methods.

WEHT-DT

Ch. 59

Network Service: ABC.

Licensee: Gilmore Broadcasting Corp., PO Box 25, Evansville, IN 47701.

Studio: 800 Marywood Dr., Henderson, KY 42420.

Mailing Address: PD Box 25, Evansville, IN 47701.

Phone: 800-879-8542; 270-826-9566. **Fax:** 270-826-6823.

E-mail: jsandwell@abc25.com

Web Site: <http://www.abc25.com>

Technical Facilities: Channel No. 59 (740-746 MHz). Authorized power: 59-kw max. visual, aural. Antenna: 988-ft above av. terrain, 915-ft. above ground, 1376-ft. above sea level.

Latitude	37°	51'	57"
Longitude	87°	34'	04"

Holds CP for change to channel number 7, 2.6-kw visual, 1030-ft above av. terrain, 960-ft. above ground, 1421-ft. above sea level; lat. 37° 51' 56", long. 87° 34' 04", BPCDT-20080403ACR.

Note: Latitude and longitude coordinates shown are based on the North American Datum of 1927 (NAD 27) as currently required by the Mass Media Bureau of the FCC.

Ownership: Gilmore Broadcasting Corp. (Group Owner).

Began Operation: November 17, 2001. High Definition.

Represented (sales): Blair Television.

Personnel:

Doug Padgett, General Manager.

Mike Riley, Station Manager, General & Local Sales Manager.

John Sandwell, National Sales Manager.

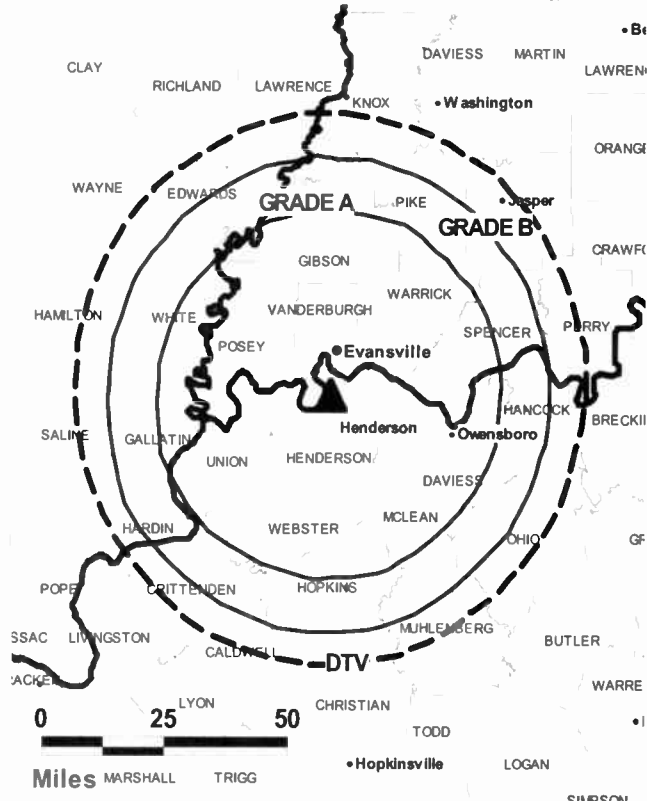
Mark Glover, News Director.

Darren Gibson, Chief Engineer.

Jenny Funk, Business Manager.

Ginny Powers, Program Director.

WEHT-DT BPCDT-20080403ACR GRANTED: 4/17/2008



© 2009 Warren Communications News

Melisse Marks, Promotion Director.

Stan Newman, Production Manager.

Betty Gibbons, Traffic Manager.

Lauren Wolfe, Community Affairs Director.

City of License: Evansville. **Station DMA:** Evansville, IN. **Rank:** 102.

Nielsen Data: Not available.

WEVV
Ch. 44

Network Service: CBS.

Licensee: ComCorp. of Indiana License Corp., PO Box 53708, Lafayette, LA 70505-3708.

Studio: 44 Main St., Evansville, IN 47708-1450.

Mailing Address: 44 Main St., Evansville, IN 47708-1450.

Phone: 812-464-4444. **Fax:** 812-465-4559.

E-mail: sandy.eickhoff@wevv.com

Web Site: http://www.wevv.com

Technical Facilities: Channel No. 44 (650-656 MHz). Authorized power: 1230-kw max. visual, 123-kw aural. Antenna: 970-ft above av. terrain, 981-ft. above ground, 1386-ft. above sea level.

Latitude 37° 53' 17"
Longitude 87° 32' 37"

Requests CP for change to 1100-kw max. visual, 1019-ft above av. terrain, 990-ft. above ground, 413-ft. above sea level; BPCT-20080227ABR.

Transmitter: State Rd. 414, Henderson, KY.

Note: Latitude and longitude coordinates shown are based on the North American Datum of 1927 (NAD 27) as currently required by the Mass Media Bureau of the FCC.

Multichannel TV Sound: Stereo only.

LMA: Local marketing agreement with WTSN-LP (I), Evansville.

Ownership: Communications Corp. of America (Group Owner).

Began Operation: November 17, 1983. Reorganization & addition of partners approved by FCC November 19, 1984. Sale to WEVV Inc. by Ohio Valley TV Inc. approved by FCC December 27, 1985. Sale to Communications Corp. of America by WEVV Inc. approved by FCC April 5, 1999. Transfer of control from Thomas R. Galloway Sr. to Apollo Capital Management II Inc. & Thomas R. Galloway Sr. jointly approved by FCC April 16, 2004. Involuntary transfer of control to debtor in possession approved by FCC August 29, 2006. Company emerged from debtor in possession status October 4, 2007.

Represented (sales): Continental Television Sales.

Represented (sales): Canadian Communications Co.

Represented (legal): Dow Lohnes PLLC.

Personnel:

Jim Baronett, General Manager.

Tim Black, Station Manager.

Sandy Eickhoff, General Sales Manager.

Carol Julian, National Sales Manager.

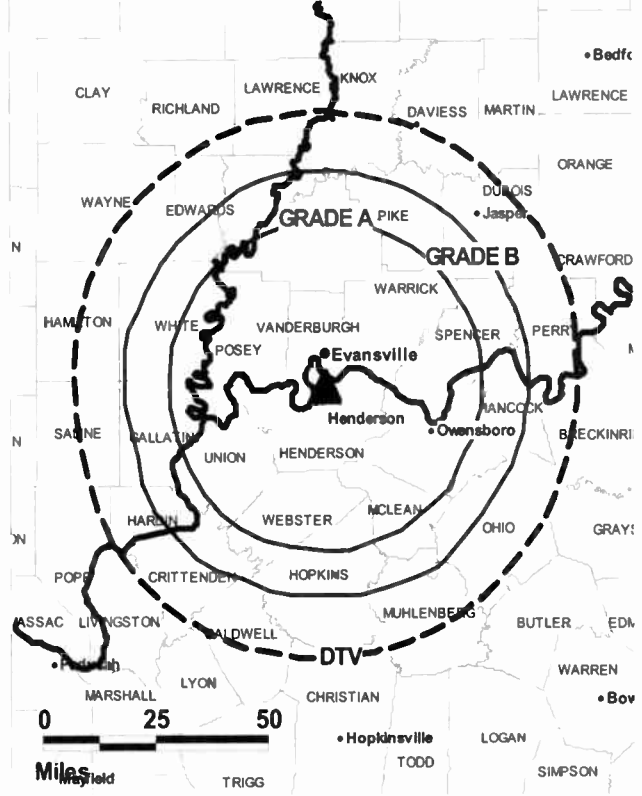
John Bennett, Chief Engineer.

Angie Kaufman, Business Manager.

Joanne Provenzano, Program Manager.

Eric Stremming, Marketing & Promotion Director.

WEVV BMPCT-19830718KH GRANTED: 9/14/1983



Brent Zerby, Production Director.

City of License: Evansville. **Station DMA:** Evansville, IN. **Rank:** 102.

Circulation © 2008 Nielsen. Coverage based on Nielsen study.

Grand Total	Cable TV Households	Non-cable TV Households	Total TV Households
Estimated Station Totals *	176,810	130,060	306,870
Average Weekly Circulation (2008)	88,437	57,337	145,774
Average Daily Circulation (2008)			56,805
Station DMA Total	Cable TV Households	Non-cable TV Households	Total TV Households
Estimated Station Totals *	155,300	122,910	278,210
Average Weekly Circulation (2008)	80,925	56,735	137,660
Average Daily Circulation (2008)			54,915
Other DMA Total	Cable TV Households	Non-cable TV Households	Total TV Households
Estimated Station Totals *	21,510	7,150	28,660
Average Weekly Circulation (2008)	7,512	602	8,114
Average Daily Circulation (2008)			1,890

*Estimated station totals are sums of the Nielsen TV and Cable TV household estimates for each county in which the station registers viewing of more than 5% as per the Nielsen Survey Methods.

WEVV-DT
Ch. 45

Network Service: MNT, CBS.

Licensee: ComCorp of Indiana License Corp., PO Box 53708, Lafayette, LA 70505-3708.

Studio: 44 Main St., Evansville, IN 47708.

Mailing Address: 44 Main St., Evansville, IN 47708-1450.

Phone: 812-464-4444. **Fax:** 812-465-4559.

E-mail: sandy.eickhoff@wevv.com

Web Site: <http://www.wevv.com>

Technical Facilities: Channel No. 45 (656-662 MHz). Authorized power: 340-kw max. visual, aural. Antenna: 1019-ft above av. terrain, 990-ft. above ground, 1404-ft. above sea level.

Latitude	37°	53'	17"
Longitude	87°	32'	37"

Note: Latitude and longitude coordinates shown are based on the North American Datum of 1927 (NAD 27) as currently required by the Mass Media Bureau of the FCC.

Ownership: Communications Corp. of America (Group Owner).

Began Operation: Station operating; no on-air date

Represented (legal): Dow Lohnes PLLC.

Represented (sales): Continental Television Sales.

Personnel:

Jim Baronet, General Manager.

Tim Black, Station Manager.

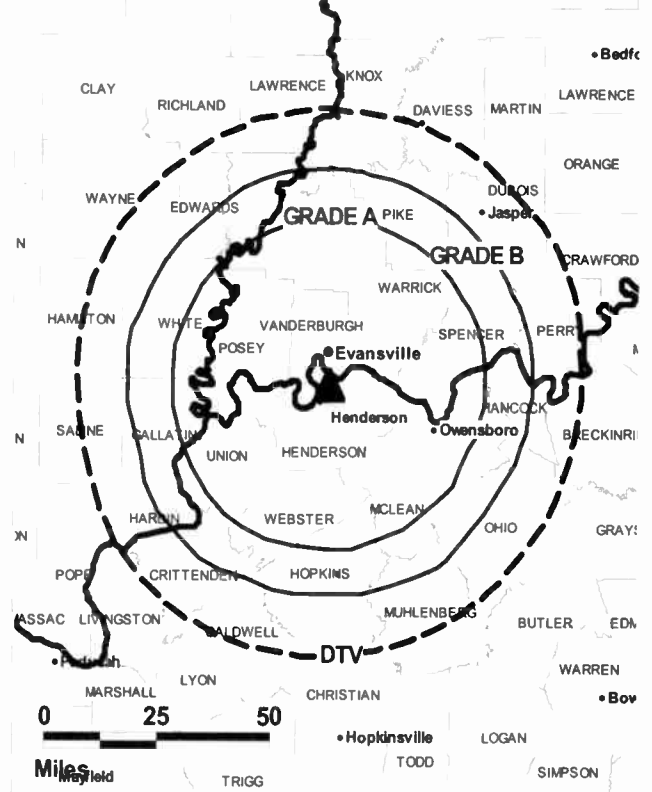
Sandy Eickhoff, General Sales Manager.

Carol Julian, National Sales Manager.

John Bennett, Chief Engineer.

Angie Kaufman, Business Manager.

WEVV-DT BMPCDT-20080227ABV GRANTED: 4/2/2008



© 2009 Warren Communications News

Joanne Provenzano, Program Manager.

Eric Stremming, Marketing & Promotion Director.

Brent Zerby, Production Director.

City of License: Evansville. **Station OMA:** Evansville, IN. **Rank:** 102.

Nielsen Data: Not available.

WFIE
Ch. 14

Network Service: NBC.

Licensee: WFIE License Subsidiary LLC, 201 Monroe St., RSA Tower, 20th Floor, Montgomery, AL 36104.

Studio: 1115 Mount Auburn Rd., Evansville, IN 47720.

Mailing Address: PO Box 1414, Evansville, IN 47701.

Phone: 812-426-1414. **Fax:** 812-426-1945.

E-mail: dbush@14wfie.com

Web Site: http://www.14wfie.com

Technical Facilities: Channel No. 14 (470-476 MHz). Authorized power: 2510-kw max. visual, aural. Antenna: 1017-ft above av. terrain, 906-ft. above ground, 1404-ft. above sea level.

Latitude 37° 53' 14"
Longitude 87° 31' 07"

Note: Latitude and longitude coordinates shown are based on the North American Datum of 1927 (NAD 27) as currently required by the Mass Media Bureau of the FCC.

Multichannel TV Sound: Stereo only.

Satellite Earth Stations: Transmitter RCA; Andrew, 3-meter Ku-band; ADM, 3-meter; Harris, 6-meter; Scientific-Atlanta, Harris receivers.

Ownership: Raycom Media Inc. (Group Owner).

Began Operation: November 9, 1953. Sale to present owner by Cosmos Broadcasting Corp. approved by FCC January 17, 2006. Sale to Cosmos Broadcasting Corp. by Orion Broadcasting approved by FCC August 14, 1981. Sale to Orion by Jesse D. Fine theatre family approved by FCC July 18, 1956.

Represented (legal): Covington & Burling.

Personnel:

Debbie Bush, General Manager.

Laura Lovejoy, General & Local Sales Manager.

Linda Lender, National Sales Manager.

Bill Cummings, News Director.

Pat Mahon, Chief Engineer.

Sam Schaeffer, Business Manager.

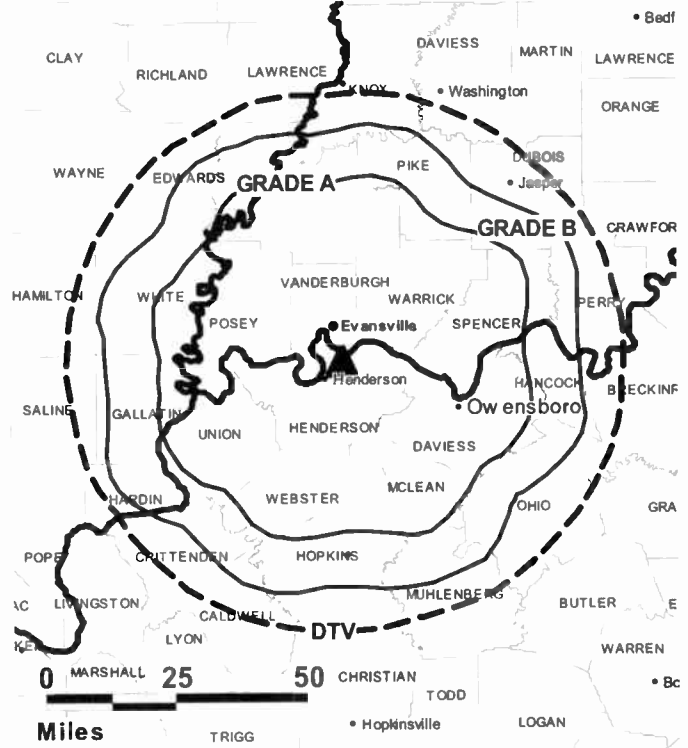
Kirk Williams, Program Manager.

Gil Mazur, Marketing Director.

Marie Young, Traffic Manager.

City of License: Evansville. **Station DMA:** Evansville, IN. **Rank:** 102.

WFE BPCT-20010117ACT GRANTED: 1/30/2001



© 2009 Warren Communications News

Circulation © 2008 Nielsen. Coverage based on Nielsen study.

GrandTotal	Cable TV Households	Non-cable TV Households	Total TV Households
Estimated Station Totals *	180,580	142,040	322,620
Average Weekly Circulation (2008)	118,786	86,705	205,491
Average Daily Circulation (2008)			109,909
Station DMA Total	Cable TV Households	Non-cable TV Households	Total TV Households
Estimated Station Totals *	155,300	122,910	278,210
Average Weekly Circulation (2008)	109,860	84,890	194,750
Average Daily Circulation (2008)			106,283
Other DMA Total	Cable TV Households	Non-cable TV Households	Total TV Households
Estimated Station Totals *	25,280	19,130	44,410
Average Weekly Circulation (2008)	8,926	1,815	10,741
Average Daily Circulation (2008)			3,626

*Estimated station totals are sums of the Nielsen TV and Cable TV household estimates for each county in which the station registers viewing of more than 5% as per the Nielsen Survey Methods.

**WFIE-DT
Ch. 46**

Network Service: NBC.

Licensee: WFIE License Subsidiary LLC, 201 Monroe St., RSA Tower, 20th Floor, Montgomery, AL 36104.

Studio: 1115 Mount Auburn Rd., Evansville, IN 47720.

Mailing Address: PO Box 1414, Evansville, IN 47701.

Phone: 812-426-1414. **Fax:** 812-426-1945.

E-mail: dbush@14wfie.com

Web Site: <http://www.14wfie.com>

Technical Facilities: Channel No. 46 (662-668 MHz). Authorized power: 250-kw max. visual, aural. Antenna: 1017-ft above av. terrain, 906-ft. above ground, 1404-ft. above sea level.

Latitude	37°	53'	14"
Longitude	87°	31'	07"

Requests CP for change to 525-kw max. visual, 1020-ft above av. terrain, 904-ft. above ground, 1404-ft. above sea level; BPCDT-20080620AGW.

Note: Latitude and longitude coordinates shown are based on the North American Datum of 1927 (NAD 27) as currently required by the Mass Media Bureau of the FCC.

Ownership: Raycom Media Inc. (Group Owner).

Began Operation: July 9, 2002. Standard Definition.

Represented (legal): Covington & Burling.

Personnel:

Debbie Bush, General Manager.

Laura Lovejoy, General & Local Sales Manager.

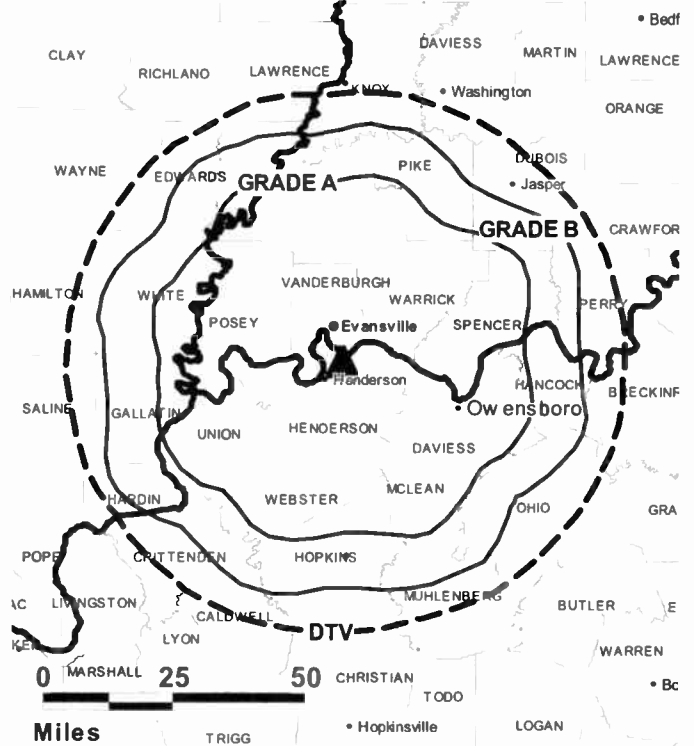
Linda Lender, National Sales Manager.

Bill Cummings, News Director.

Pat Mahon, Chief Engineer.

Sam Schaeffer, Business Manager.

WFIE-DT BPCDT-20020313AAW GRANTED: 4/12/2002



© 2009 Warren Communications News

Kirk Williams, Program Director.

Gil Mazur, Marketing Director.

Marie Young, Traffic Manager.

City of License: Evansville. **Station DMA:** Evansville, IN. **Rank:** 102.

Nielsen Data: Not available.

WTVW
Ch. 7

Network Service: FOX.

Licensee: GNS Media of Evansville Inc., 117 Oaks Court, Pickens, SC 29761.

Studio: 477 Carpenter St., Evansville, IN 47708.

Mailing Address: 477 Carpenter St., Evansville, IN 47708.

Phone: 812-424-7777. **Fax:** 812-421-4040.

E-mail: msmith@wtvw.com

Web Site: http://www.wtvw.com

Technical Facilities: Channel No. 7 (174-180 MHz). Authorized power: 316-kw visual, 63.2-kw aural. Antenna: 1000-ft above av. terrain, 1013-ft. above ground, 1493-ft. above sea level.

Latitude 38° 01' 27"
Longitude 87° 21' 43"

Transmitter: 1-mi. S of Chandler.

Note: Latitude and longitude coordinates shown are based on the North American Datum of 1927 (NAD 27) as currently required by the Mass Media Bureau of the FCC.

Satellite Earth Stations: Transmitter RCA; Andrew, 7.3-meter C-band; AFC, 3.7-meter Ku-band; DH Satellite, 4.5-meter KC-band; Andrew, 4.5-meter C-band; ADM, 4.5-meter C-band; Standard Agile Omni, Avantek receivers.

Ownership: G. Neil Smith (Group Owner).

Began Operation: August 21, 1956. Sale to present owner by Nexstar Broadcasting Group Inc. approved by FCC December 1, 2003. Merger of Quorum Broadcast Holdings Inc. into Nexstar Broadcasting Group Inc. approved by FCC October 30, 2003. Sale to Quorum Broadcast Holdings Inc. by Petracom Equity Partners LP approved by FCC May 4, 1998 (Television Digest, Vol. 37:37). Sale to Petracom Equity Partners LP by Banam Broadcasting Inc. approved by FCC May 31, 1995. Assignment of license to BankAmerica Corp. from Woods Communication Group Inc. granted March 16, 1993. Sale to Broad Street TV granted August 17, 1988 (Vol.28:25) but not consummated. Sale to Charles Woods by Fuqua Communications approved by FCC November 17, 1980. Sale of control to Fuqua by Polaris Corp. approved by FCC September 26, 1966 (Vol. 5:51, 6:39). Sale of control to Producers Inc. (Polaris) by Ferris E. Traylor, Res Schepp & Miklos Sperling approved by FCC 1962 (Vol. 2:35).

Represented (sales): Katz Media Group.

Represented (legal): Drinker Biddle.

Personnel:

Mike Smith, Vice President & General Manager.

Jeff Fisher, General & National Sales Manager.

Bob Walters, News Director.

Dan Jordan, Chief Engineer.

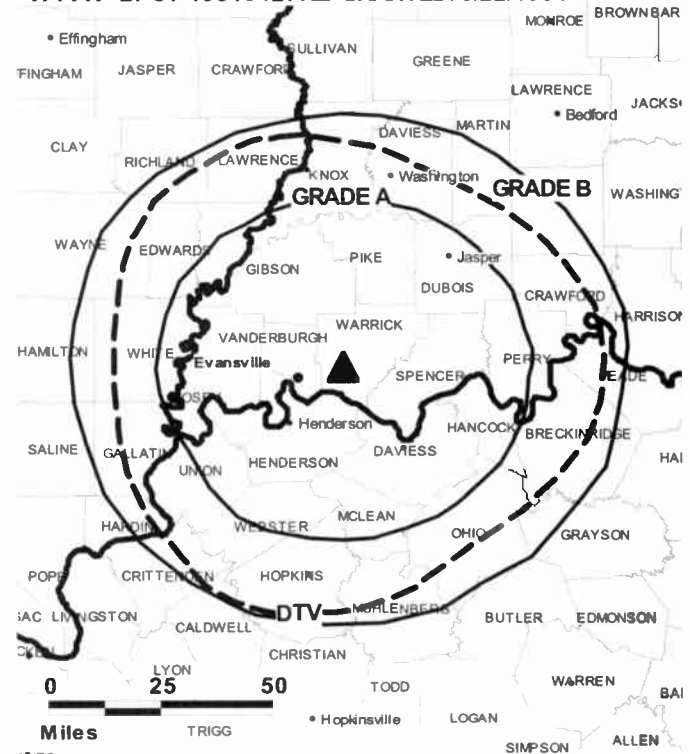
Marion Patterson, Business Manager.

Pam Miller, Program Director.

John Payne, Production Manager.

Rob Underwood, Creative Services Director.

WTVW BPCT-19810427KE GRANTED: 6/22/1981



© 2009 Warren Communications News

Teresa Isbell, Traffic Manager.

City of License: Evansville. **Station DMA:** Evansville, IN. **Rank:** 102.

Circulation © 2008 Nielsen. Coverage based on Nielsen study.

GrandTotal	Cable TV Households	Non-cable TV Households	Total TV Households
Estimated Station Totals *	184,970	164,430	349,400
Average Weekly Circulation (2008)	109,989	89,100	199,089
Average Daily Circulation (2008)			83,752
Station OMA Total	Cable TV Households	Non-cable TV Households	Total TV Households
Estimated Station Totals *	155,300	122,910	278,210
Average Weekly Circulation (2008)	99,342	82,962	182,304
Average Daily Circulation (2008)			77,114
Other OMA Total	Cable TV Households	Non-cable TV Households	Total TV Households
Estimated Station Totals *	29,670	41,520	71,190
Average Weekly Circulation (2008)	10,647	6,138	16,785
Average Daily Circulation (2008)			6,638

*Estimated station totals are sums of the Nielsen TV and Cable TV household estimates for each county in which the station registers viewing of more than 5% as per the Nielsen Survey Methods.

WTVW-DT
Ch. 28

Network Service: FOX.

Grantee: GNS Media of Evansville Inc., 117 Oaks Court, Pickens, SC 29761.

Studio: 477 Carpenter St., Evansville, IN 47708.

Mailing Address: 477 Carpenter St., Evansville, IN 47708.

Phone: 812-424-7777. **Fax:** 812-421-4040.

E-mail: msmith@wtvw.com

Web Site: <http://www.wtvw.com>

Technical Facilities: Channel No. 28 (554-560 MHz). Authorized power: 1000-kw max. visual, aural. Antenna: 896-ft above av. terrain, 823-ft. above ground, 1302-ft. above sea level.

Latitude	38°	01'	27"
Longitude	87°	21'	43"

Note: Latitude and longitude coordinates shown are based on the North American Datum of 1927 (NAD 27) as currently required by the Mass Media Bureau of the FCC.

Ownership: G. Neil Smith (Group Owner).

Began Operation: Station operating; no on-air date

Represented (legal): Drinker Biddle.

Represented (sales): Katz Media Group.

Personnel:

Mike Smith, Vice President & General Manager.

Jeff Fisher, General & National Sales Manager.

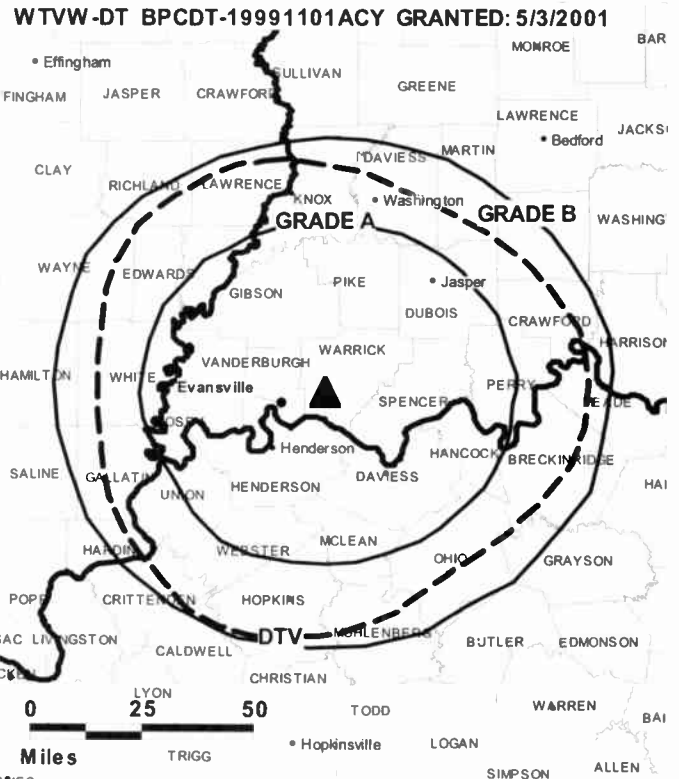
Bob Walters, News Director.

Dan Jordan, Chief Engineer.

Marion Patterson, Business Manager.

Pam Miller, Program Director.

John Payne, Production Manager.



© 2009 Warren Communications News

Rob Underwood, Creative Services Director.

Teresa Isbell, Traffic Manager.

City of License: Evansville. **Station DMA:** Evansville, IN. **Rank:** 102.

Nielsen Data: Not available.

WANE-DT
Ch. 31

Network Service: CBS.

Grantee: Indiana Broadcasting LLC, 2915 W State Blvd, Fort Wayne, IN 46801.

Studio: 2915 W State Blvd, Fort Wayne, IN 46808.

Mailing Address: 2915 W State Blvd, Fort Wayne, IN 46808.

Phone: 260-424-1515; 260-422-5644 (news). Fax: 260-424-1428.

E-mail: alan.riebe@wane.com

Web Site: http://www.wane.com

Technical Facilities: Channel No. 31 (572-578 MHz). Authorized power: 1000-kw max. visual, aural. Antenna: 761-ft above av. terrain, 738-ft. above ground, 1548-ft. above sea level.

Latitude	41°	05'	38"
Longitude	85°	10'	48"

Note: Latitude and longitude coordinates shown are based on the North American Datum of 1927 (NAD 27) as currently required by the Mass Media Bureau of the FCC.

Ownership: LIN TV Corp. (Group Owner).

Began Operation: Station operating under Special Temporary Authority at 68-kw max. visual; no on-air date

Represented (sales): Petry Television Inc.

Personnel:

Alan Riebe, General Manager & General Sales Manager.

Tom Antisdal, Local Sales Manager.

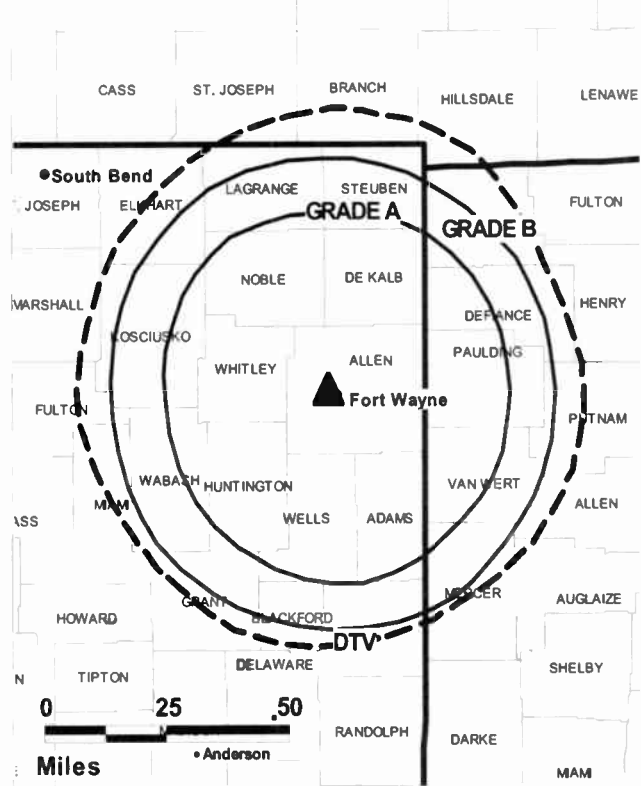
Ted Linn, News Director.

Mark Johnson, Chief Engineer.

Jerry Grider, Promotion Director.

Jim Riecken, Production Manager.

WANE-DT B MPCDT-20080313AAW GRANTED: 3/17/2008



© 2009 Warren Communications News

Lauri Miller-Goheen, Traffic Manager.

City of License: Fort Wayne. **Station DMA:** Fort Wayne, IN. **Rank:** 107.

Nielsen Data: Not available.

WANE-TV
Ch. 15

Network Service: CBS.

Licensee: Indiana Broadcasting LLC, 2915 W State Blvd, Fort Wayne, IN 46808.

Studio: 2915 W State Blvd, Fort Wayne, IN 46808.

Mailing Address: 2915 W State Blvd, Fort Wayne, IN 46808.

Phone: 260-424-1515; 260-422-5644 (news). **Fax:** 260-424-1428.

E-mail: alan.riebe@wane.com

Web Site: http://www.wane.com

Technical Facilities: Channel No. 15 (476-482 MHz). Authorized power: 2450-kw max. visual, & 28.2-kw horizontal aural. Antenna: 827-ft above av. terrain, 804-ft. above ground, 1615-ft. above sea level.

Latitude	41°	05'	38"
Longitude	85°	10'	48"

Transmitter: 2915 W. State Blvd.

Note: Latitude and longitude coordinates shown are based on the North American Datum of 1927 (NAD 27) as currently required by the Mass Media Bureau of the FCC.

Ownership: LIN TV Corp. (Group Owner).

Began Operation: September 26, 1954. Sale to Chancellor Media Corp. dismissed (Television Digest, Vol. 38:28; 39:12). Sale of controlling interest in LIN to Hicks, Muse, Tate, & Furst from AT&T approved by FCC March 2, 1998 (Vol. 37:33, 42, 43; 38:2, 10). Sale to present owner by Corinthian Broadcasting approved by FCC November 28, 1983 (Vol. 23: 36). Sale to Corinthian by Universal Broadcasting (McConnell) approved by FCC October 10, 1956. Sale as WINT by R. Morris Pierce group approved by FCC June 13, 1956 (Vol. 12:24, 34, 41).

Represented (sales): Petry Television Inc.

Represented (legal): Covington & Burling.

Personnel:

Alan Riebe, General Manager & General Sales Manager.

Tom Antisdell, Local Sales Manager.

Ted Linn, News Director.

Mark Johnson, Chief Engineer.

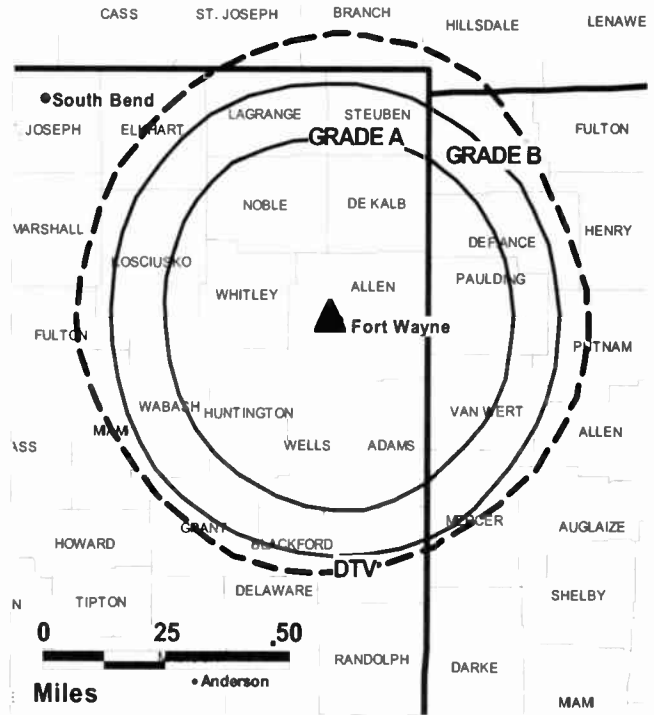
Jerry Grider, Promotion Manager.

Jim Riecken, Operations Manager.

Lori Miller-Goheen, Traffic Manager.

City of License: Fort Wayne. **Station DMA:** Fort Wayne, IN. **Rank:** 107.

WANE-TV BMPCT-20010511ABD GRANTED: 3/6/2002



Circulation © 2008 Nielsen. Coverage based on Nielsen study.

GrandTotal	Cable TV Households	Non-cable TV Households	Total TV Households
Estimated Station Totals *	174,150	241,410	415,560
Average Weekly Circulation (2008)	94,903	130,238	225,141
Average Daily Circulation (2008)			120,073

Station DMA Total	Cable TV Households	Non-cable TV Households	Total TV Households
Estimated Station Totals *	123,280	149,960	273,240
Average Weekly Circulation (2008)	85,271	117,866	203,137
Average Daily Circulation (2008)			111,683

Other DMA Total	Cable TV Households	Non-cable TV Households	Total TV Households
Estimated Station Totals *	50,870	91,450	142,320
Average Weekly Circulation (2008)	9,632	12,372	22,004
Average Daily Circulation (2008)			8,390

*Estimated station totals are sums of the Nielsen TV and Cable TV household estimates for each county in which the station registers viewing of more than 5% as per the Nielsen Survey Methods.

WFFT-DT
Ch. 36

Network Service: FOX.

Grantee: Nexstar Broadcasting Inc., 909 Lake Carolyn Pkwy., Suite 1450, Irving, TX 75039.

Studio: 3707 Hillegas Rd., Fort Wayne, IN 46808.

Mailing Address: PO Box 8655, Fort Wayne, IN 46898-8655.

Phone: 260-471-5555. **Fax:** 260-484-4331.

E-mail: bblacher@wfft.com

Web Site: http://www.wfft.com

Technical Facilities: Channel No. 36 (602-608 MHz). Authorized power: 1000-kw max. visual, aural. Antenna: 718-ft above av. terrain, 706-ft. above ground, 1526-ft. above sea level.

Latitude	41°	06'	33"
Longitude	85°	11'	42"

Note: Latitude and longitude coordinates shown are based on the North American Datum of 1927 (NAD 27) as currently required by the Mass Media Bureau of the FCC.

Satellite Earth Stations: Transmitter Acrodyne; RCA, Ku-band; AFC, 3.7-meter; Prodelin, 4.5-meter C-band; Comtech, 5-meter C-band; M/A-Com, Agile Omni receivers.

Ownership: Nexstar Broadcasting Group Inc. (Group Owner).

Began Operation: Station operating under Special Temporary Authority at 0.97-kw max. visual; no on-air date

Represented (legal): Drinker Biddle.

Represented (sales): Katz Media Group.

Personnel:

Robert M. Blacher, Vice President & General Manager.

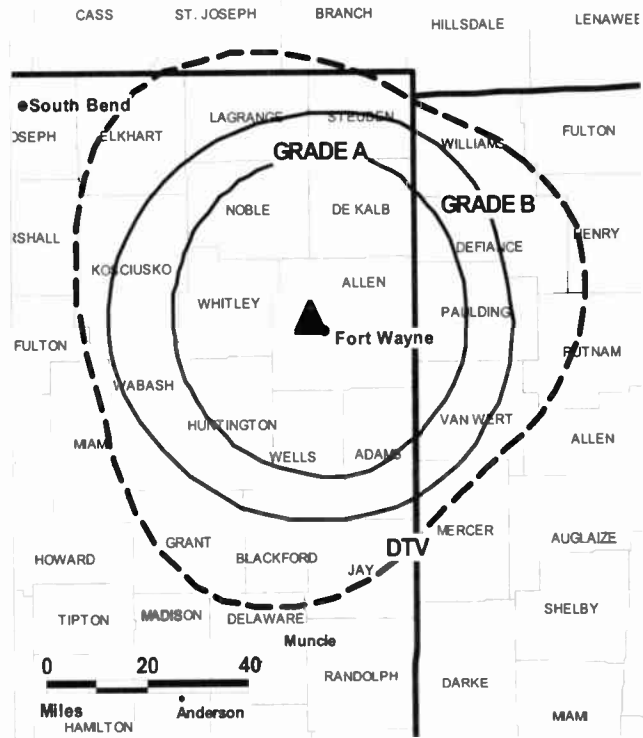
John Parker, Creative Services Manager.

Bill Ritchart, National Sales Manager.

Khris West, Chief Engineer.

Karen Brickel, Business Manager.

WFFT-DT BMPCDT-20070125ACY GRANTED: 6/11/2007



Kelly Bellis, Program Director.

Nancy Redding, Traffic Manager.

Elizabeth Stirn, Community Affairs Director.

City of License: Fort Wayne. **Station DMA:** Fort Wayne, IN. **Rank:** 107.

Nielsen Data: Not available.

WFFT-TV
Ch. 55

Network Service: FOX.

Licensee: Nexstar Broadcasting Inc., 909 Lake Carolyn Pkwy., Suite 1450, Irving, TX 75039.

Studio: 3707 Hillegas Rd., Fort Wayne, IN 46808.

Mailing Address: PO Box 8655, Fort Wayne, IN 46898-8655.

Phone: 260-471-5555. **Fax:** 260-484-4331.

E-mail: bblacher@wfft.com

Web Site: http://www.wfft.com

Technical Facilities: Channel No. 55 (716-722 MHz). Authorized power: 603-kw max. & 389-kw horizontal visual, 60.3-kw & 38.9-kw horizontal aural. Antenna: 761-ft above av. terrain, 781-ft. above ground, 1601-ft. above sea level.

Latitude 41° 06' 33"
Longitude 85° 11' 42"

Transmitter: 3707 Hillegas Rd.

Note: Latitude and longitude coordinates shown are based on the North American Datum of 1927 (NAD 27) as currently required by the Mass Media Bureau of the FCC.

Satellite Earth Stations: Transmitter Acrodyne; RCA, Ku-band; AFC, 3.7-meter; Prodelin, 4.5-meter C-band; Comtech, 5-meter C-band; M/A-Com, Agile Omni receivers.

Ownership: Nexstar Broadcasting Group Inc. (Group Owner).

Began Operation: December 21, 1977. Merger of Quorum Broadcast Holdings Inc. into present owner approved by FCC October 30, 2003. Sale to Quorum Broadcast Holdings Inc. by Midwest Holdings Partnership LP (Douglas Wolf) who had acquired from Great Trails Broadcasting Corp., approved by FCC December 14, 1988 (Television Digest, Vol. 38:46).

Represented (sales): Katz Media Group.

Represented (legal): Drinker Biddle.

Personnel:

Robert M. Blacher, Vice President & General Manager.

John Parker, Creative Services Manager.

Bill Ritchhart, National Sales Manager.

Khris M. West, Chief Engineer.

Karen Brickel, Business Manager.

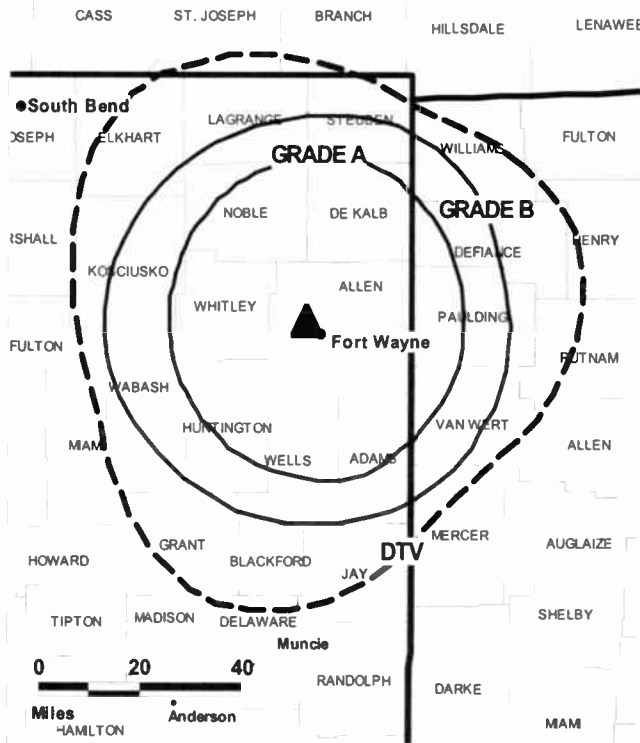
Kelly Bellis, Program Director.

Nancy Redding, Traffic Manager.

Elizabeth Stirn, Community Affairs Director.

City of License: Fort Wayne. **Station DMA:** Fort Wayne, IN. **Rank:** 107.

WFFT-TV BPCT-20001002AGD GRANTED: 4/5/2001



Circulation © 2008 Nielsen. Coverage based on Nielsen study.

GrandTotal	Cable TV Households	Non-cable TV Households	Total TV Households
Estimated Station Totals *	164,480	214,740	379,220
Average Weekly Circulation (2008)	69,867	93,929	163,796
Average Daily Circulation (2008)			55,991
Station DMA Total	Cable TV Households	Non-cable TV Households	Total TV Households
Estimated Station Totals *	123,280	149,960	273,240
Average Weekly Circulation (2008)	62,352	88,352	150,704
Average Daily Circulation (2008)			52,202
Other DMA Total	Cable TV Households	Non-cable TV Households	Total TV Households
Estimated Station Totals *	41,200	64,780	105,980
Average Weekly Circulation (2008)	7,515	5,577	13,092
Average Daily Circulation (2008)			3,789

*Estimated station totals are sums of the Nielsen TV and Cable TV household estimates for each county in which the station registers viewing of more than 5% as per the Nielsen Survey Methods.

WISE-DT
Ch. 19

Network Service: MNT, NBC.

Licensee: WISE-TV License LLC, 767 3rd Ave, 34th Fl, c/o Granite Broadcasting Corp., New York, NY 10017.

Studio: 3401 Butler Rd, Fort Wayne, IN 46808.

Mailing Address: 3401 Butler Rd, Fort Wayne, IN 46808.

Phone: 260-422-7474. **Fax:** 260-422-7702.

E-mail: feedback@wise33.com

Web Site: http://www.nbc33.com

Technical Facilities: Channel No. 19 (500-506 MHz). Authorized power: 285-kw max. visual, aural. Antenna: 785-ft above av. terrain, 776-ft. above ground, 1586-ft. above sea level.

Latitude	41°	05'	38.8"
Longitude	85°	10'	36.1"

Requests CP for change to 320-kw max. visual, 736-ft above av. terrain, 746-ft. above ground, 1543-ft. above sea level; lat. 41° 06' 07.9", long. 85° 11' 04.9", BPCDT-20080619AIM.

Note: Latitude and longitude coordinates shown are based on the North American Datum of 1927 (NAD 27) as currently required by the Mass Media Bureau of the FCC.

Ownership: Granite Broadcasting Corp. (Group Owner).

Began Operation: Station operating; no on-air date

Represented (legal): Akin, Gump, Strauss, Hauer & Feld LLP.

Personnel:

John Dawson, General Manager & General Sales Manager.

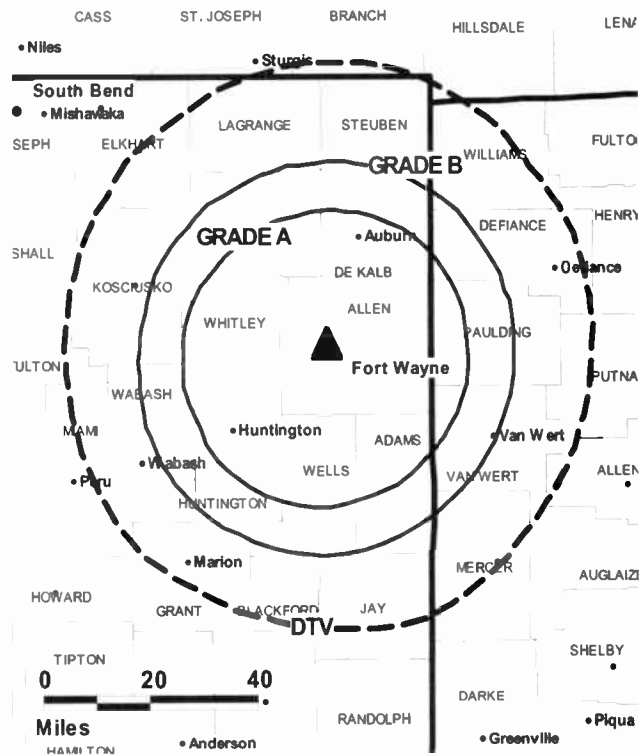
Sherry Avara, Local Sales Manager.

Dave Stephens, National Sales Manager.

Matt Kyle, Chief Engineer.

Ed Shick, Business Manager.

WISE-DT BPCDT-20070123AAR GRANTED: 4/26/2007



© 2009 Warren Communications News

Tad Frank, Promotion & Marketing Director.

Diana Burns, Traffic Manager.

City of License: Fort Wayne. **Station DMA:** Fort Wayne, IN. **Rank:** 107.

Nielsen Data: Not available.

WISE-TV
Ch. 33

Network Service: NBC.

Licensee: WISE-TV License LLC, 767 3rd Ave., 34th Floor, c/o Granite Broadcasting Corp., New York, NY 10017.

Studio: 3401 Butler Rd, Fort Wayne, IN 46808.

Mailing Address: 3401 Butler Rd, Fort Wayne, IN 46808.

Phone: 260-422-7474. **Fax:** 260-422-7702.

E-mail: feedback@wise33.com

Web Site: http://www.nbc33.com

Technical Facilities: Channel No. 33 (584-590 MHz). Authorized power: 589-kw max. visual, 58.9-kw aural. Antenna: 770-ft above av. terrain, 793-ft. above ground, 1593-ft. above sea level.

Latitude 41° 05' 36"
Longitude 85° 10' 28.47"

Requests CP for change to 562-kw max. visual, 785-ft above av. terrain, 776-ft. above ground, 1586-ft. above sea level; lat. 41° 05' 38.8", long. 85° 10' 36.1", BPCT-20070123AAW.

Transmitter: 2633 W. State Blvd.

Note: Latitude and longitude coordinates shown are based on the North American Datum of 1927 (NAD 27) as currently required by the Mass Media Bureau of the FCC.

Multichannel TV Sound: Stereo only.

Satellite Earth Stations: Transmitter Advanced Broadcasting; AFC, 3.7-meter KC-band; Comtech, 5-meter C-band; Standard Communications, M/A-Corn receivers.

Ownership: Granite Broadcasting Corp. (Group Owner).

Began Operation: November 21, 1953. Transfer from W. Don Comwell to SP Granite LLC (Silver Point Capital) as part of Chapter 11 reorganization approved by FCC May 21, 2007. Involuntary transfer to debtor in possession approved by FCC December 20, 2006. Sale to present owner by New Vision Group LLC approved by FCC December 8, 2004. Sale to New Vision Group LLC by Corporation for General Trade (Joseph R. Cloutier Trust) approved by FCC December 19, 2002. Sale to Corporation for General Trade (Joseph R. Cloutier Trust) by Wabash Valley Broadcasting Corp. approved by FCC November 23, 1983. Sale to Wabash Valley Broadcasting Corp. by Federated Media Inc. approved by FCC July 30, 1974. Sale to FMI by Truth Publishing Co. approved by FCC March 10, 1971. Sale to Truth Publishing Co. by Clarence L. Schust, H. Leslie Popp & associates approved by FCC March 13, 1957.

Represented (sales): Blair Television.

Represented (legal): Akin, Gump, Strauss, Hauer & Feld LLP.

Personnel:

John Dawson, General Manager & General Sales Manager.

Sherry Avara, Local Sales Manager.

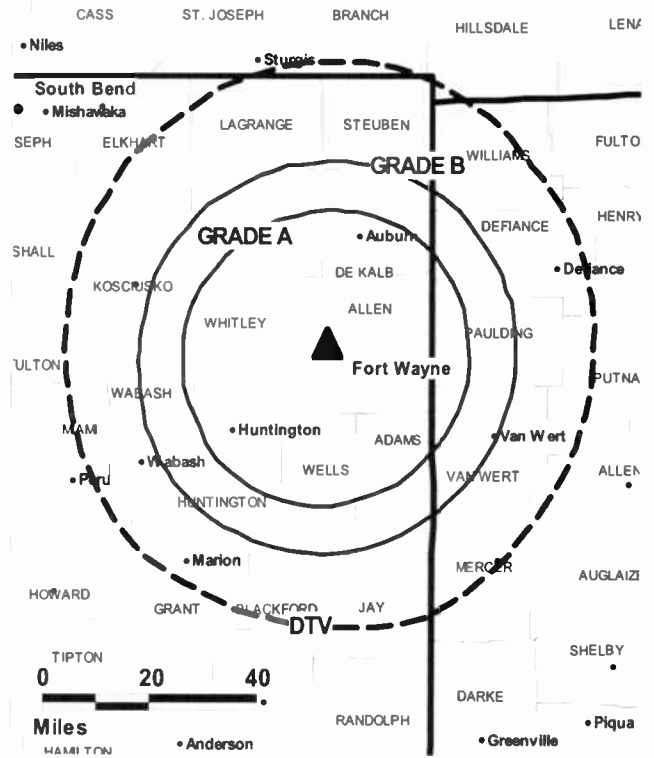
Dave Stephens, National Sales Manager.

Matt Kyle, Chief Engineer.

Ed Shick, Business Manager.

Tad Frank, Promotion & Marketing Manager.

WISE-TV BPCT-19790925KJ GRANTED: 12/30/1979



© 2009 Warren Communications News

Diana Burns, Traffic Manager.

City of License: Fort Wayne. **Station DMA:** Fort Wayne, IN. **Rank:** 107.

Circulation © 2008 Nielsen. Coverage based on Nielsen study.

GrandTotal	Cable TV Households	Non-cable TV Households	Total TV Households
Estimated Station Totals *	175,300	223,470	398,770
Average Weekly Circulation (2008)	82,019	104,864	186,883
Average Daily Circulation (2008)			78,554
Station DMA Total	Cable TV Households	Non-cable TV Households	Total TV Households
Estimated Station Totals *	123,280	149,960	273,240
Average Weekly Circulation (2008)	74,857	96,877	171,734
Average Daily Circulation (2008)			73,933
Other DMA Total	Cable TV Households	Non-cable TV Households	Total TV Households
Estimated Station Totals *	52,020	73,510	125,530
Average Weekly Circulation (2008)	7,162	7,987	15,149
Average Daily Circulation (2008)			4,621

*Estimated station totals are sums of the Nielsen TV and Cable TV household estimates for each county in which the station registers viewing of more than 5% as per the Nielsen Survey Methods.

WPTA
Ch. 21

Network Service: ABC.

Licensee: Malara Broadcast Group of Fort Wayne Licensee LLC, 9257 Bailey Ln, Fairfax, VA 22031-1903.

Studio: 3401 Butler Rd., Fort Wayne, IN 46808.

Mailing Address: PO Box 2121, Fort Wayne, IN 46801.

Phone: 260-483-0584; 260-483-8111. **Fax:** 260-483-2568.

E-mail: indianasnewscenter@indianasnewscenter.com

Web Site: http://www.indianasnewscenter.com

Technical Facilities: Channel No. 21 (512-518 MHz). Authorized power: 562-kw max. visual, aural. Antenna: 735-ft above av. terrain, 745-ft. above ground, 1542-ft. above sea level.

Latitude 41° 06' 07.9"
Longitude 85° 11' 04.9"

Note: Latitude and longitude coordinates shown are based on the North American Datum of 1927 (NAD 27) as currently required by the Mass Media Bureau of the FCC.

Satellite Earth Stations: Transmitter Harris; Andrew, 7-meter C-band; Microdyne, 7.3-meter C-band; Andrew, 4.5-meter KC-band; Andrew, 4.5-meter C-band; Tieman, Scientific-Atlanta, Microdyne, Avantek, Andrew receivers.

Ownership: TCM Media Associates LLC (Group Owner).

Began Operation: September 28, 1957. Sale to present owner by Granite Broadcasting Corp. approved by FCC December 8, 2004. Sale to Granite Broadcasting Corp. by Pulitzer Publishing Co. approved by FCC September 25, 1989. Sale to Pulitzer by Gannett Co. Inc. approved by FCC May 12, 1983. Merger of Combined Communications with Gannett Co. approved by FCC June 7, 1979. Sale to Combined by Sarkes Tarzian Inc. approved by FCC April 4, 1973.

Represented (sales): Continental Television Sales.

Represented (legal): WolfBlock.

Personnel:

Jerry Giesler, President & General Manager.

Doug Barrow, General Sales Manager.

Dan Hoffman, Sales Director.

Kristine Putt, Regional Sales Manager.

Peter Neumann, News Director.

Jeff Schoude, Chief Engineer.

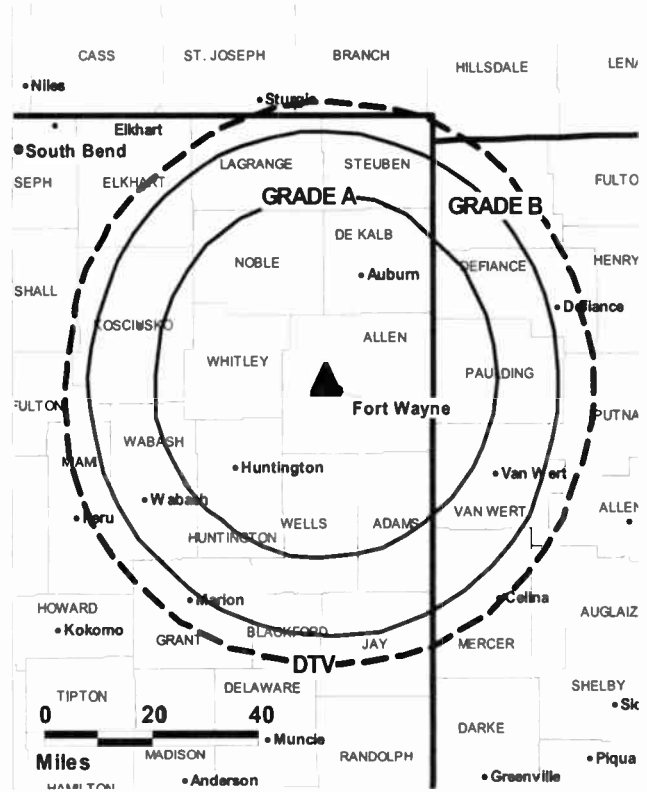
Debbie Sand, Business Manager.

Tad Frank, Promotions Manager.

Jim Turcovsky, Production Manager.

Georgeann Lauer, Traffic Manager.

WPTA BPCT-20041029ADU GRANTED: 6/2/2005



© 2009 Warren Communications News

City of License: Fort Wayne. **Station DMA:** Fort Wayne, IN. **Rank:** 107.

Circulation © 2008 Nielsen. Coverage based on Nielsen study.

GrandTotal	Cable TV Households	Non-cable TV Households	Total TV Households
Estimated Station Totals *	212,740	229,060	441,800
Average Weekly Circulation (2008)	99,946	124,830	224,776
Average Daily Circulation (2008)			110,688
Station DMA Total	Cable TV Households	Non-cable TV Households	Total TV Households
Estimated Station Totals *	123,280	149,960	273,240
Average Weekly Circulation (2008)	84,002	114,638	198,640
Average Daily Circulation (2008)			101,453
Other DMA Total	Cable TV Households	Non-cable TV Households	Total TV Households
Estimated Station Totals *	89,460	79,100	168,560
Average Weekly Circulation (2008)	15,944	10,192	26,136
Average Daily Circulation (2008)			9,235

*Estimated station totals are sums of the Nielsen TV and Cable TV household estimates for each county in which the station registers viewing of more than 5% as per the Nielsen Survey Methods.

WPTA-DT
Ch. 24

Network Service: CW, ABC.

Licensee: Malara Broadcast Group of Fort Wayne Licensee LLC, 9257 Bailey Ln, Fairfax, VA 22031-1903.

Studio: 3401 Butler Rd., Fort Wayne, IN 46808.

Mailing Address: PD Box 2121, Fort Wayne, IN 46801.

Phone: 260-483-0584; 260-483-8111. **Fax:** 260-483-2568.

E-mail: indianasnewscenter@indianasnewscenter.com

Web Site: <http://www.indianasnewscenter.com>

Technical Facilities: Channel No. 24 (530-536 MHz). Authorized power: 335-kw max. visual, aural. Antenna: 736-ft above av. terrain, 746-ft. above ground, 1543-ft. above sea level.

Latitude	41°	006'	007"
Longitude	85°	11'	004"

Note: Latitude and longitude coordinates shown are based on the North American Datum of 1927 (NAD 27) as currently required by the Mass Media Bureau of the FCC.

Ownership: TCM Media Associates LLC (Group Owner).

Began Operation: Station operating; no on-air date

Represented (legal): WolfBlock.

Represented (sales): Continental Television Sales.

Personnel:

Jerry Giesler, President & General Manager.

Doug Barrow, General Sales Manager.

Dan Hoffman, Sales Director.

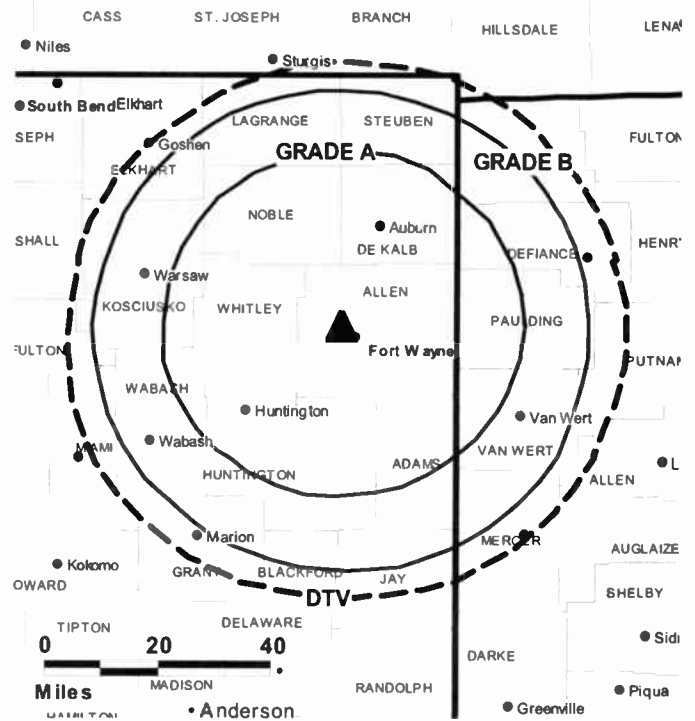
Kristine Putt, Regional Sales Manager.

Peter Neumann, News Director.

Jeff Schoude, Chief Engineer.

Debbie Sand, Business Manager.

WPTA-DT BPCDT-19991027ACJ GRANTED: 6/11/2002



Tad Frank, Promotions Manager.

Jim Turcovsky, Production Manager.

Georgeann Lauer, Traffic Manager.

City of License: Fort Wayne. **Station DMA:** Fort Wayne, IN. **Rank:** 107.

Nielsen Data: Not available.

WPWR-DT
Ch. 51

Network Service: MNT.

Licensee: Fox Television Stations Inc., 5151 Wisconsin Ave. NW, c/o Molly Pauker, Washington, DC 20016.

Studio: 205 N. Michigan Ave., Chicago, IL 60601.

Mailing Address: 205 N. Michigan Ave., Suite 200, Chicago, IL 60601.

Phone: 312-565-5532. **Fax:** 312-819-1332.

Web Site: <http://www.my50chicago.com/>

Technical Facilities: Channel No. 51 (692-698 MHz). Authorized power: 1000-kw max. visual, aural. Antenna: 1716-ft above av. terrain, 1713-ft. above ground, 2306-ft. above sea level.

Latitude	41°	52'	44"
Longitude	87°	38'	17"

Note: Latitude and longitude coordinates shown are based on the North American Datum of 1927 (NAD 27) as currently required by the Mass Media Bureau of the FCC.

Ownership: Fox Television Holdings Inc. (Group Owner).

Began Operation: March 12, 2002. High Definition.

Represented (legal): Skadden, Arps, State, Meagher & Flom LLP.

Personnel:

Patrick Mullen, Vice President & General Manager.

Jud Beck, Vice President, Sales.

Dominick Mancuso, Vice President, Creative Services, Programming & Administration.

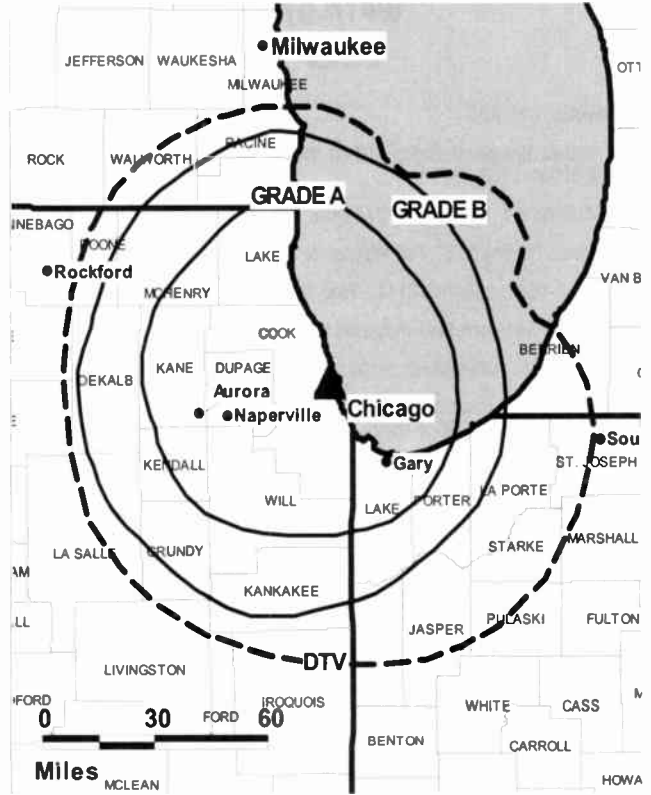
John Baich, Vice President, Engineering.

Sherry Williamson, Finance Director.

Jenny Maroney, Local Sales Manager.

Lisa Pizana, Traffic Manager.

WPWR-DT BPCDT-19991101ALA GRANTED: 6/4/2001



© 2009 Warren Communications News

Wanda Wells, Public Affairs Manager.

City of License: Gary. **Station DMA:** Chicago, IL. **Rank:** 3.

Nielsen Data: Not available.

WPWR-TV
Ch. 50

Network Service: MNT.

Licensee: Fox Television Stations Inc., 5151 Wisconsin Ave. NW, c/o Molly Pauker, Washington, DC 20016.

Studio: 205 N. Michigan Ave., Chicago, IL 60601.

Mailing Address: 205 N. Michigan Ave., Suite 200, Chicago, IL 60601.

Phone: 312-565-5532. **Fax:** 312-819-1332.

Web Site: <http://www.my50chicago.com/>

Technical Facilities: Channel No. 50 (686-692 MHz). Authorized power: 5000-kw max. visual, 500-kw aural. Antenna: 1623-ft above av. terrain, 1627-ft. above ground, 2222-ft. above sea level.

Latitude 41° 52' 44"
Longitude 87° 38' 10"

Transmitter: Sears Tower, 233 S. Wacker Dr.

Note: Latitude and longitude coordinates shown are based on the North American Datum of 1927 (NAD 27) as currently required by the Mass Media Bureau of the FCC.

Multichannel TV Sound: Stereo only.

Satellite Earth Stations: Transmitter Comark; Comtech, 7.3-meter C-band; Comtech, 5-meter KC-band.

Ownership: Fox Television Holdings Inc. (Group Owner).

Began Operation: January 1, 1987. Sale to present owner by Newsweb Corp. (Fred Eychaner) approved by FCC August 12, 2002. Sale to Newsweb Corp. (Fred Eychaner) by New Metro West Corp. (Channel 50 TV) approved by FCC Dec. 12, 1991.

Represented (sales): Blair Television.

Represented (legal): Skadden, Arps, Slate, Meagher & Flom LLP.

Represented (engineering): Munn-Reese Inc.

Represented (engineering): du Treil, Lundin & Rackley Inc.

Personnel:

Patrick Mullen, Vice President & General Manager.

Jud Beck, Vice President, Sales.

Dominick Mancuso, Vice President, Creative Services, Programming & Administration.

John Baich, Vice President, Engineering.

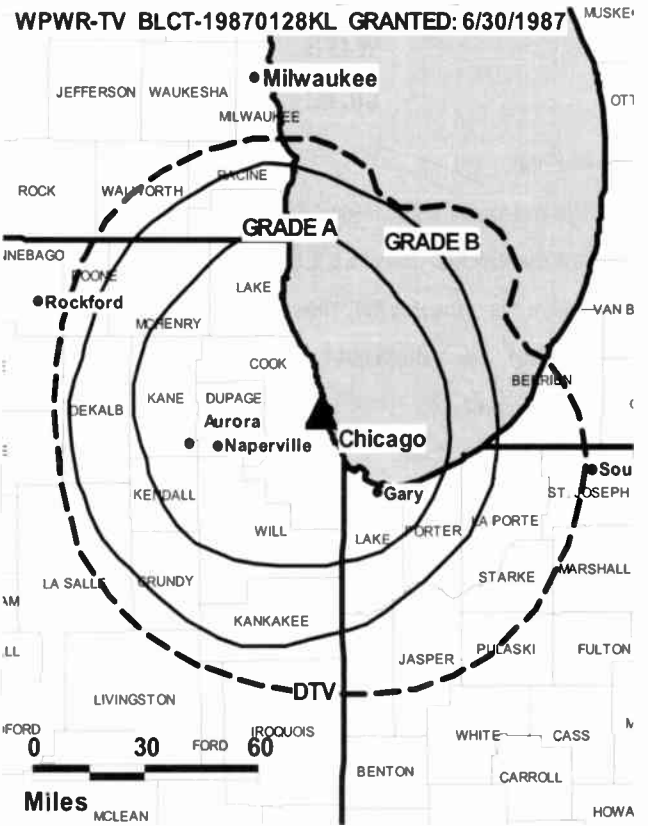
Sherry Williamson, Finance Director.

Jenny Maroney, Local Sales Manager.

Lisa Pizana, Traffic Director.

Wanda Wells, Public Affairs Manager.

City of License: Gary. **Station DMA:** Chicago, IL. **Rank:** 3.



© 2009 Warren Communications News

Circulation © 2008 Nielsen. Coverage based on Nielsen study.

GrandTotal	Cable TV Households	Non-cable TV Households	Total TV Households
Estimated Station Totals *	2,099,790	1,359,630	3,459,420
Average Weekly Circulation (2008)	723,117	435,474	1,158,591
Average Daily Circulation (2008)			336,878
Station DMA Total	Cable TV Households	Non-cable TV Households	Total TV Households
Estimated Station Totals *	2,095,230	1,338,530	3,433,760
Average Weekly Circulation (2008)	722,611	433,886	1,156,497
Average Daily Circulation (2008)			336,468
Other DMA Total	Cable TV Households	Non-cable TV Households	Total TV Households
Estimated Station Totals *	4,560	21,100	25,660
Average Weekly Circulation (2008)	506	1,588	2,094
Average Daily Circulation (2008)			410

*Estimated station totals are sums of the Nielsen TV and Cable TV household estimates for each county in which the station registers viewing of more than 5% as per the Nielsen Survey Methods.

WJYS
Ch. 62

Network Service: IND.

Licensee: Jovon Broadcasting Corp., 18600 S. Oak Park Ave., Tinley Park, IL 60477.

Studio: 18600 S. Oak Park Ave., Tinley Park, IL 60477.

Mailing Address: 18600 S. Oak Park Ave., Tinley Park, IL 60477.

Phone: 708-633-0001. **Fax:** 708-633-0040.

E-mail: jradcliffe@wjystv62.net

Web Site: http://www.wjystv62.net

Technical Facilities: Channel No. 62 (758-764 MHz). Authorized power: 5000-kw max. visual, aural. Antenna: 479-ft above av. terrain, 472-ft. above ground, 1165-ft. above sea level.

Latitude	41°	33'	10"
Longitude	87°	47'	09"

Transmitter: 1.2-mi. S of Tinley Park.

Note: Latitude and longitude coordinates shown are based on the North American Datum of 1927 (NAD 27) as currently required by the Mass Media Bureau of the FCC.

Ownership: Jovon Broadcasting Corp. (Group Owner).

Began Operation: March 2, 1991.

Represented (legal): Dow Lohnes PLLC.

Represented (engineering): Munn-Reese Inc.

Personnel:

Lonnie Radcliff, Executive Vice President.

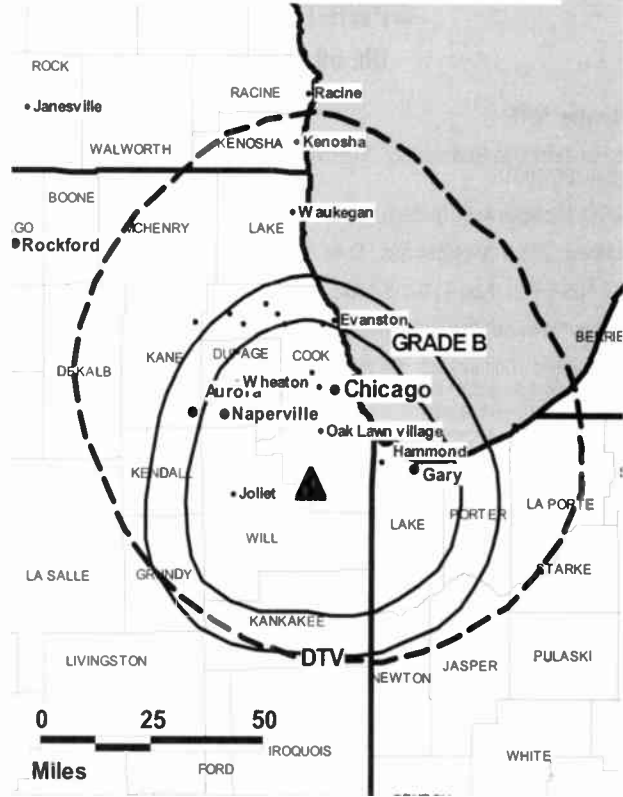
Joseph Stroud, General Manager.

Dan Gordon, General Sales Manager.

Luis Munoz, Program Director & Traffic Manager.

City of License: Hammond. **Station DMA:** Chicago, IL. **Rank:** 3.

WJYS BMPCT-19880822KF GRANTED: 11/30/1988



Circulation © 2008 Nielsen. Coverage based on Nielsen study.

GrandTotal	Cable TV Households	Non-cable TV Households	Total TV Households
Estimated Station Totals *	1,391,970	849,080	2,241,050
Average Weekly Circulation (2008)	116,142	48,048	164,190
Average Daily Circulation (2008)			48,817
Station DMA Total	Cable TV Households	Non-cable TV Households	Total TV Households
Estimated Station Totals *	1,391,970	849,080	2,241,050
Average Weekly Circulation (2008)	116,142	48,048	164,190
Average Daily Circulation (2008)			48,817

*Estimated station totals are sums of the Nielsen TV and Cable TV household estimates for each county in which the station registers viewing of more than 5% as per the Nielsen Survey Methods.

WJYS-DT
Ch. 36

Network Service: IND.

Licensee: Jovon Broadcasting Corp., 18600 S. Oak Park Ave., Tinley Park, IL 60477.

Studio: 18600 S. Oak Park Ave., Tinley Park, IN 60477.

Mailing Address: 18600 S. Oak Park Ave., Tinley Park, IL 60477.

Phone: 708-633-0001. **Fax:** 708-633-0040.

E-mail: jradcliffe@wjystv62.net

Web Site: <http://www.wjystv62.net>

Technical Facilities: Channel No. 36 (602-608 MHz). Authorized power: 50-kw max. visual, aural. Antenna: 1493-ft above av. terrain, 1497-ft. above ground, 2092-ft. above sea level.

Latitude	41°	52'	44"
Longitude	87°	38'	10"

Requests CP for change to 145-kw visual, 1673-ft above av. terrain, 1667-ft. above ground, 2262-ft. above sea level; lat. 41° 52' 44", long. 87° 38' 08", BPCDT-20080619AIZ.

Transmitter: Sears Tower, 233 S. Wacker Dr., Chicago, IL.

Note: Latitude and longitude coordinates shown are based on the North American Datum of 1927 (NAD 27) as currently required by the Mass Media Bureau of the FCC.

Ownership: Jovon Broadcasting Corp. (Group Owner).

Began Operation: August 1, 2002. Standard Definition.

Personnel:

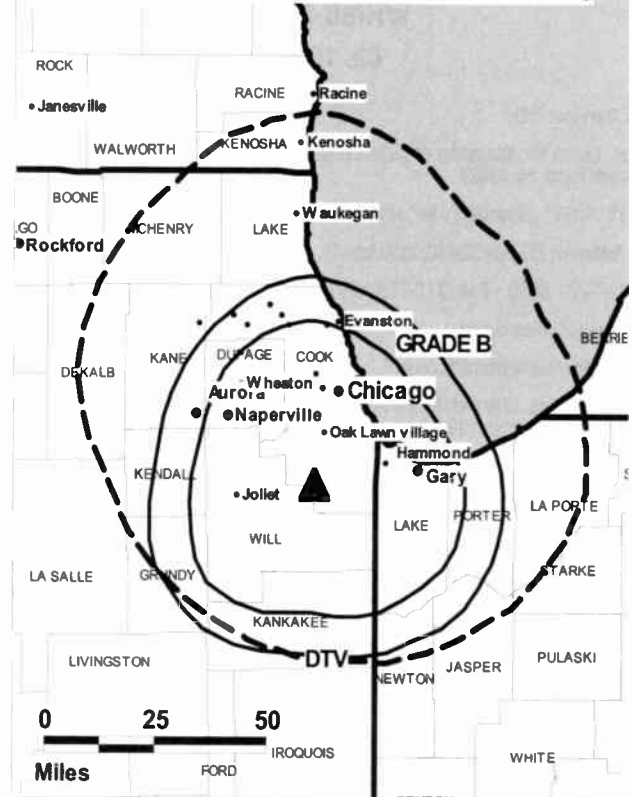
Lonnie Radcliffe, Executive Vice President.

Joseph A. Stroud, General Manager.

Dan Gordon, General Sales Manager.

Luis Munoz, Program Director & Traffic Manager.

WJYS-DT BPCDT-20080619AIZ GRANTED: 7/24/2008



© 2009 Warren Communications News

City of License: Hammond. **Station DMA:** Chicago, IL. **Rank:** 3.

Nielsen Data: Not available.

WHMB-DT
Ch. 16

Network Service: IND.

Licensee: LeSea Broadcasting of Indianapolis Inc., PO Box 12, 61300 S. Ironwood Rd., South Bend, IN 46624.

WHMB-TV: 10511 Greenfield Ave., Noblesville, IN 46060.

Mailing Address: PO Box 50450, Indianapolis, IN 46250.

Phone: 317-773-5050. **Fax:** 317-776-4051.

E-mail: kpasson@leseas.com

Web Site: <http://www.whmbtv.com>

Technical Facilities: Channel No. 16 (482-488 MHz). Authorized power: 163-kw max. visual, aural. Antenna: 991-ft above av. terrain, 992-ft. above ground, 1827-ft. above sea level.

Latitude	39°	53'	40"
Longitude	86°	12'	21"

Note: Latitude and longitude coordinates shown are based on the North American Datum of 1927 (NAD 27) as currently required by the Mass Media Bureau of the FCC.

Ownership: LeSea Broadcasting Corp. (Group Owner).

Began Operation: December 2, 2002. Standard Definition.

Personnel:

Keith Passon, General Manager.

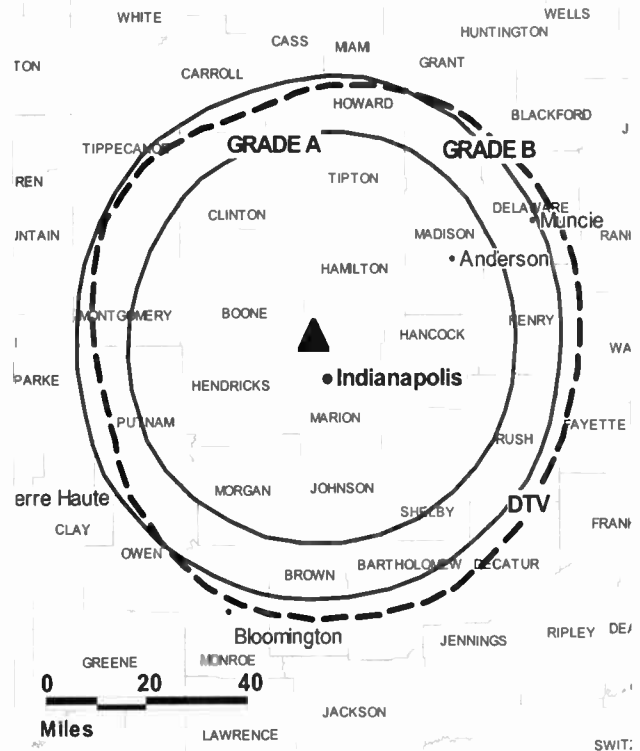
Steve Whitesell, Chief Engineer.

Jeff Elliott, Production Manager.

Karen Robinson, Office & Traffic Manager.

City of License: Indianapolis. **Station DMA:** Indianapolis, IN. **Rank:** 25.

WHMB-DT BMPCDT-20060502ADC GRANTED: 6/15/2006



© 2009 Warren Communications News

Nielsen Data: Not available.

WHMB-TV
Ch. 40

Network Service: IND.

Licensee: LeSea Broadcasting of Indianapolis Inc., PO Box 12, 61300 S. Ironwood Rd, South Bend, IN 46624.

Studio: 10511 Greenfield Ave., Noblesville, IN 46060.

Mailing Address: PO Box 50450, Indianapolis, IN 46250.

Phone: 317-773-5050. Fax: 317-776-4051.

E-mail: kpasson@lese.com

Web Site: <http://www.whmbtv.com>

Technical Facilities: Channel No. 40 (626-632 MHz). Authorized power: 2090-kw max. & 1579-kw horizontal visual, 209-kw & 157.9-kw horizontal aural. Antenna: 990-ft above av. terrain, 980-ft. above ground, 1815-ft. above sea level.

Latitude 39° 53' 40"
Longitude 86° 12' 21"

Transmitter: 7701 Walnut Dr., Indianapolis.

Note: Latitude and longitude coordinates shown are based on the North American Datum of 1927 (NAD 27) as currently required by the Mass Media Bureau of the FCC.

Ownership: LeSea Broadcasting Corp. (Group Owner).

Began Operation: January 25, 1971. Sale to present owner by Dr. Wendell Hansen approved by FCC August 15, 1972.

Personnel:

Keith Passon, General Manager.

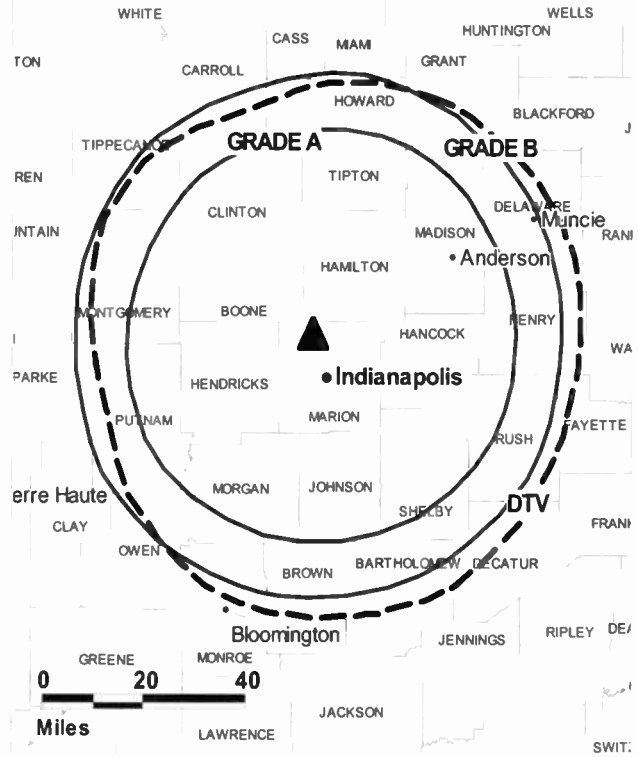
Steve Whitesell, Chief Engineer.

Jeff Elliott, Production Manager.

Karen Robinson, Office & Traffic Manager.

City of License: Indianapolis. Station OMA: Indianapolis, IN. Rank: 25.

WHMB-TV BPCT-19990922AAT GRANTED: 5/12/2000



Circulation © 2008 Nielsen. Coverage based on Nielsen study.

GrandTotal	Cable TV Households	Non-cable TV Households	Total TV Households
Estimated Station Totals *	481,040	290,980	772,020
Average Weekly Circulation (2008)	33,863	29,041	62,904
Average Daily Circulation (2008)			21,902

Station DMA Total	Cable TV Households	Non-cable TV Households	Total TV Households
Estimated Station Totals *	429,460	290,980	720,440
Average Weekly Circulation (2008)	30,643	29,041	59,684
Average Daily Circulation (2008)			21,189

Other DMA Total	Cable TV Households	Non-cable TV Households	Total TV Households
Estimated Station Totals *	51,580	0	51,580
Average Weekly Circulation (2008)	3,220	0	3,220
Average Daily Circulation (2008)			713

*Estimated station totals are sums of the Nielsen TV and Cable TV household estimates for each county in which the station registers viewing of more than 5% as per the Nielsen Survey Methods.

Digital cable and TV coverage maps.
Visit www.warren-news.com/mediaprints.htm



WISH-DT
Ch. 9

Network Service: CBS.

Licensee: Indiana Broadcasting LLC, PO Box 7088, Indianapolis, IN 46207.

Studio: 1950 N. Meridian St., Indianapolis, IN 46202.

Mailing Address: PO Box 7088, Indianapolis, IN 46207.

Phone: 317-923-8888. **Fax:** 317-926-1144.

E-mail: tvanbibber@wishtv.com

Web Site: http://www.wishtv.com

Technical Facilities: Channel No. 9 (186-192 MHz). Authorized power: 19.5-kw visual, aural. Antenna: 932-ft above av. terrain, 938-ft. above ground, 1755-ft. above sea level.

Latitude	39°	53'	25"
Longitude	86°	12'	20"

Requests CP for change to 22.8-kw visual, 932-ft above av. terrain, 938-ft. above ground, 1756-ft. above sea level; BPCDT-20080619AES.

Transmitter: 7619 Walnut Dr., Marion County.

Note: Latitude and longitude coordinates shown are based on the North American Datum of 1927 (NAD 27) as currently required by the Mass Media Bureau of the FCC.

Ownership: LIN TV Corp. (Group Owner).

Began Operation: December 17, 1998. High Definition.

Represented (sales): Petry Television Inc.

Represented (engineering): du Treil, Lundin & Rackley Inc.

Personnel:

Jeff White, General Manager.

Julie Zoumbaris, General Sales Manager.

Greg Kiley, Local Sales Manager.

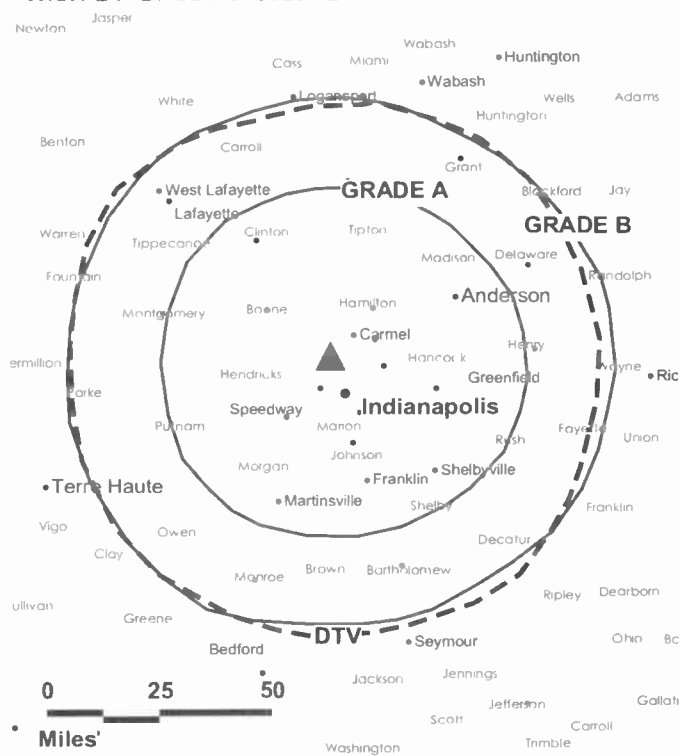
Robyne Ault, National Sales Manager.

Kevin Finch, News Director.

Terry Van Bibber, Chief Engineer.

Joe Wertenberger, Business Manager.

WISH-DT BPCDT-980629KE GRANTED: 10/16/1998



© 2009 Warren Communications News

Lance Carwile, Program Director.

Carol Sergi, Marketing Development Director.

Scott Hainey, Promotion & Creative Services Director.

Becky Hardy, Production Manager.

Lynne Greeley, Research Director.

City of License: Indianapolis. **Station DMA:** Indianapolis, IN. **Rank:** 25.

Nielsen Data: Not available.

WISH-TV
Ch. 8

Network Service: CBS.

Licensee: Indiana Broadcasting LLC, PO Box 7088, Indianapolis, IN 46207.

Studio: 1950 N. Meridian St., Indianapolis, IN 46202.

Mailing Address: PO Box 7088, Indianapolis, IN 46207.

Phone: 317-923-8888. **Fax:** 317-926-1144.

E-mail: tvanbibber@wishtv.com

Web Site: http://www.wishtv.com

Technical Facilities: Channel No. 8 (180-186 MHz). Authorized power: 316-kw visual, 42.7-kw aural. Antenna: 1001-ft above av. terrain, 1007-ft. above ground, 1827-ft. above sea level.

Latitude 39° 53' 25"
Longitude 86° 12' 20"

Transmitter: 7619 Walnut Dr., Marion County.

Note: Latitude and longitude coordinates shown are based on the North American Datum of 1927 (NAD 27) as currently required by the Mass Media Bureau of the FCC.

Multichannel TV Sound: Stereo only.

Satellite Earth Stations: Transmitter Larcan; Scientific-Atlanta, 7-meter C-band; Scientific-Atlanta, 10-meter C-band; Scientific-Atlanta, 4.5-meter C-band; Scientific-Atlanta, 5-meter Ku-band.

SNG Mobile Dish: Ku-band.

Ownership: LIN TV Corp. (Group Owner).

Began Operation: July 1, 1954. Sale to Corinthian Broadcasting, along with WANE-TV-AM, Fort Wayne, approved by FCC October 10, 1956 (Television Digest, Vol. 12:34, 41). Sale to LIN Broadcasting by Corinthian approved by FCC November 28, 1983 (Vol. 23: 36). Sale of controlling interest in LIN to Hicks, Muse, Tate, & Furst from AT&T approved by FCC March 2, 1998 (Vol. 37:33, 42, 43; 38:2, 10). Sale to Chancellor Media Corp. dismissed (Vol. 38:28; 39:12).

Represented (sales): Petry Television Inc.

Represented (engineering): du Treil, Lundin & Rackley Inc.

Personnel:

Jeff White, General Manager.

Julie Zoumaris, General Sales Manager.

Greg Kiley, Local Sales Manager.

Robyne Ault, National Sales Manager.

Kevin Finch, News Director.

Terry Van Bibber, Chief Engineer.

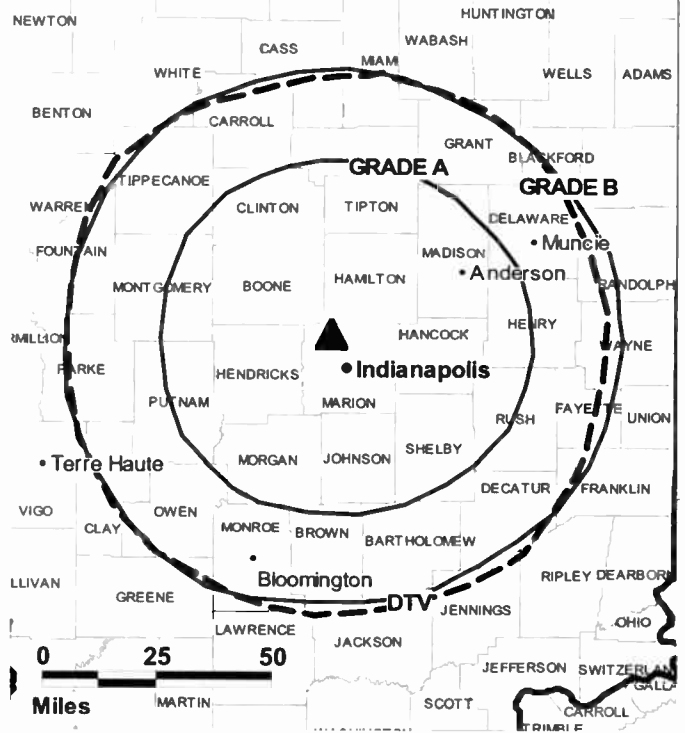
Joe Wertenberger, Business Manager.

Lance Carwile, Program Director.

Carol Sergi, Marketing Development Director.

Scott Hainey, Promotion & Creative Services Director.

WISH-TV BPCT-19930518KF GRANTED: 6/24/1994 •



© 2009 Warren Communications News

Becky Hardy, Production Manager.

Lynne Greeley, Research Director.

City of License: Indianapolis. **Station DMA:** Indianapolis, IN. **Rank:** 25.

Circulation © 2008 Nielsen. Coverage based on Nielsen study.

GrandTotal	Cable TV Households	Non-cable TV Households	Total TV Households
Estimated Station Totals *	703,320	528,480	1,231,800
Average Weekly Circulation (2008)	433,932	327,297	761,229
Average Daily Circulation (2008)			381,721
Station DMA Total	Cable TV Households	Non-cable TV Households	Total TV Households
Estimated Station Totals *	624,240	459,840	1,084,080
Average Weekly Circulation (2008)	404,883	319,825	724,708
Average Daily Circulation (2008)			366,359
Other DMA Total	Cable TV Households	Non-cable TV Households	Total TV Households
Estimated Station Totals *	79,080	68,640	147,720
Average Weekly Circulation (2008)	29,049	7,472	36,521
Average Daily Circulation (2008)			15,362

*Estimated station totals are sums of the Nielsen TV and Cable TV household estimates for each county in which the station registers viewing of more than 5% as per the Nielsen Survey Methods.

WRTV
Ch. 6

Network Service: ABC.

Licensee: McGraw-Hill Broadcasting Co. Inc., 1330 N. Meridian St., Indianapolis, IN 46202.

Studio: 1330 N. Meridian St., Indianapolis, IN 46202.

Mailing Address: 1330 N. Meridian St., Indianapolis, IN 46202.

Phone: 317-635-9788. **Fax:** 317-269-1406.

E-mail: don_lundy@rtv6.com

Web Site: http://www.theindychannel.com

Technical Facilities: Channel No. 6 (82-88 MHz). Authorized power: 100-kw visual, 20-kw aural. Antenna: 915-ft above av. terrain, 922-ft. above ground, 1752-ft. above sea level.

Latitude	39°	53'	56.5"
Longitude	86°	12'	03.7"

Note: Latitude and longitude coordinates shown are based on the North American Datum of 1927 (NAD 27) as currently required by the Mass Media Bureau of the FCC.

Satellite Earth Stations: Transmitter Larcen; Microdyne, 7.2-meter C-band; Andrew, 7.3-meter C-band; Microdyne, 3-meter Ku-band; Andrew, 4.5-meter C-band; Satcom Technologies, 5.5-meter Ku-band; Microdyne, M/A-Com, AvanteK receivers.

Ownership: McGraw-Hill Broadcasting Co. Inc. (Group Owner).

Began Operation: May 30, 1949. Sale to present owner by Time Inc. approved by FCC March 8, 1972 (Television Digest, Vol. 12:10, 11). Sale to Time Inc. by H. M. Britner interests approved by FCC April 17, 1957 (Vol. 12:50, 51; 13:16).

Represented (sales): Harrington Righter & Parsons Inc. (HRP).

Represented (legal): Holland & Knight LLP.

Personnel:

Don Lundy, Vice President & General Manager.

Sally Kohn, General Sales Manager.

Mike Rossler, Local Sales Manager.

Brad Wood, National Sales Manager.

Jason Heath, News Director.

Brian Betor, Engineering Director.

Jeff Grodey, Business Manager.

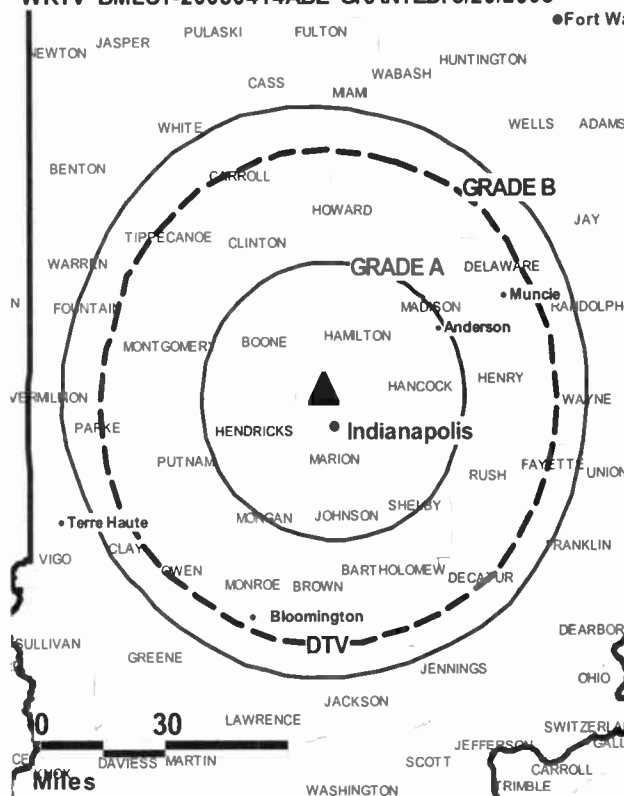
Paul Montgomery, Promotion & Program Director.

Kurt Swadener, Production Manager.

Diane Houtt, Traffic Manager.

City of License: Indianapolis. **Station DMA:** Indianapolis, IN. **Rank:** 25.

WRTV BMLCT-20050414ABE GRANTED: 5/20/2005



© 2009 Warren Communications News

Circulation © 2008 Nielsen. Coverage based on Nielsen study.

GrandTotal	Cable TV Households	Non-cable TV Households	Total TV Households
Estimated Station Totals *	731,230	528,480	1,259,710
Average Weekly Circulation (2008)	423,005	277,497	700,502
Average Daily Circulation (2008)			289,890

Station DMA Total	Cable TV Households	Non-cable TV Households	Total TV Households
Estimated Station Totals *	624,240	459,840	1,084,080
Average Weekly Circulation (2008)	370,915	268,824	639,739
Average Daily Circulation (2008)			269,653

Other DMA Total	Cable TV Households	Non-cable TV Households	Total TV Households
Estimated Station Totals *	106,990	68,640	175,630
Average Weekly Circulation (2008)	52,090	8,673	60,763
Average Daily Circulation (2008)			20,237

*Estimated station totals are sums of the Nielsen TV and Cable TV household estimates for each county in which the station registers viewing of more than 5% as per the Nielsen Survey Methods.

WRTV-DT
Ch. 25

Network Service: ABC.

Licensee: McGraw-Hill Broadcasting Co. Inc., 1330 N. Meridian St., Indianapolis, IN 46202-2364.

Studio: 1330 N. Meridian St., Indianapolis, IN 46202-2364.

Mailing Address: 1330 N. Meridian St., Indianapolis, IN 46202-2364.

Phone: 317-635-9788. **Fax:** 317-269-1406.

E-mail: don_lundy@wrtv.com

Web Site: <http://www.theindychannel.com>

Technical Facilities: Channel No. 25 (536-542 MHz). Authorized power: 898-kw max. visual, aural. Antenna: 965-ft above av. terrain, 971-ft. above ground, 1801-ft. above sea level.

Latitude	39°	53'	56.5"
Longitude	86°	12'	03.7"

Requests CP for change to 1000-kw max. visual; BPCDT-20080619AJC.

Note: Latitude and longitude coordinates shown are based on the North American Datum of 1927 (NAD 27) as currently required by the Mass Media Bureau of the FCC.

Multichannel TV Sound: Stereo and separate audio program.

Ownership: McGraw-Hill Broadcasting Co. Inc. (Group Owner).

Began Operation: September 16, 1999. Standard and High Definition.

Represented (legal): Holland & Knight LLP.

Represented (engineering): Cohen Dippell & Everist PC.

Personnel:

Don Lundy, Vice President & General Manager.

Sally Kohn, General Sales Manager.

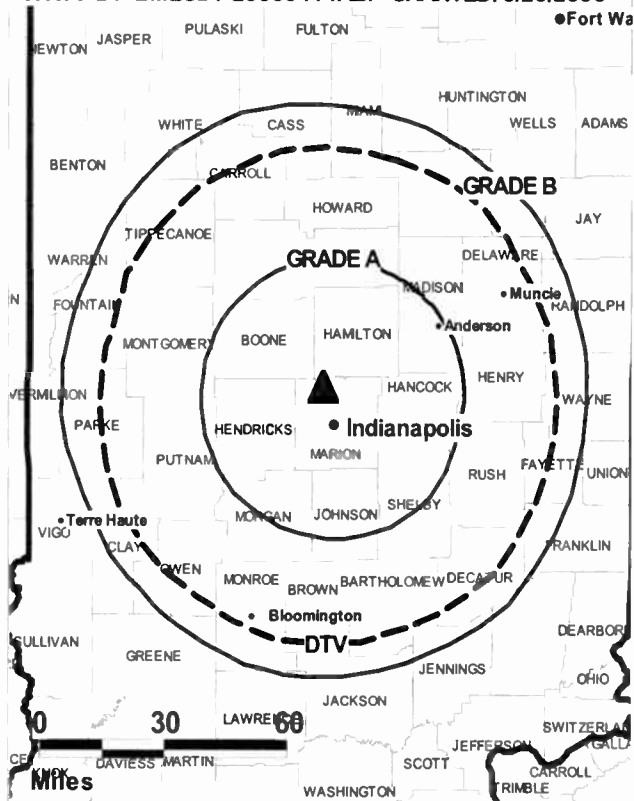
Mike Rossler, Local Sales Manager.

Brad Wood, National Sales Manager.

Jason Heath, News Director.

Brian Betor, Engineering Director.

WRTV-DT BMLCDT-20050414ABF GRANTED: 5/20/2005



Jeff Grodey, Business Manager.

Kurt Swadener, Production Manager.

Paul Montgomery, Promotion & Program Director.

Oiane Hoult, Traffic Manager.

City of License: Indianapolis. **Station OMA:** Indianapolis, IN. **Rank:** 25.

Nielsen Data: Not available.

WTHR
Ch. 13

Network Service: NBC.

Licensee: VideoIndiana Inc., PO Box 1313, 1000 N. Meridian St., Indianapolis, IN 46206.

Studio: 1000 N. Meridian St., Indianapolis, IN 46204.

Mailing Address: PO Box 1313, Indianapolis, IN 46206.

Phone: 317-636-1313. Fax: 317-636-3717.

E-mail: 13news@wthr.com; jdutton@wthr.com

Web Site: http://www.wthr.com

Technical Facilities: Channel No. 13 (210-216 MHz). Authorized power: 316-kw visual, 63.2-kw aural. Antenna: 980-ft above av. terrain, 1040-ft. above ground, 1860-ft. above sea level.

Latitude 39° 55' 43"
Longitude 86° 10' 55"

Transmitter: Ditch Rd. & 96th St.

Note: Latitude and longitude coordinates shown are based on the North American Datum of 1927 (NAD 27) as currently required by the Mass Media Bureau of the FCC.

Multichannel TV Sound: Stereo only.

Satellite Earth Stations: Transmitter Harris; Harris, 6-meter Ku-band; Radiation Systems Inc., 6.1-meter KC-band; Harris, 8-meter C-band; RCA Americom, 3-meter Ku-band; Harris, 6-meter Ku-band; Standard Communications, Harris receivers.

SNG Mobile Dish: Vertex, 2.5-meter Ku-band.

LMA: Local marketing agreement with WIPX (X), Bloomington.

Ownership: Dispatch Broadcast Group (Group Owner).

Began Operation: October 30, 1957. Sale to present owner by Avco Broadcasting Corp. approved by FCC August 11, 1975 (Television Digest, Vol. 15:13, 21).

Represented (sales): Katz Media Group.

Represented (legal): Sidley Austin LLP.

Personnel:

Jim Tellus, Vice President & General Manager.

Al Grossniklaus, Operations & Engineering Director.

Tim Warner, Sales Director.

Liz Firalio, Local Sales Manager.

Jeff Teague, Local Sales Manager.

Steve Click, National Sales Manager.

Carolyn Williams, Acting News Director.

Roger Bishop, Chief Engineer.

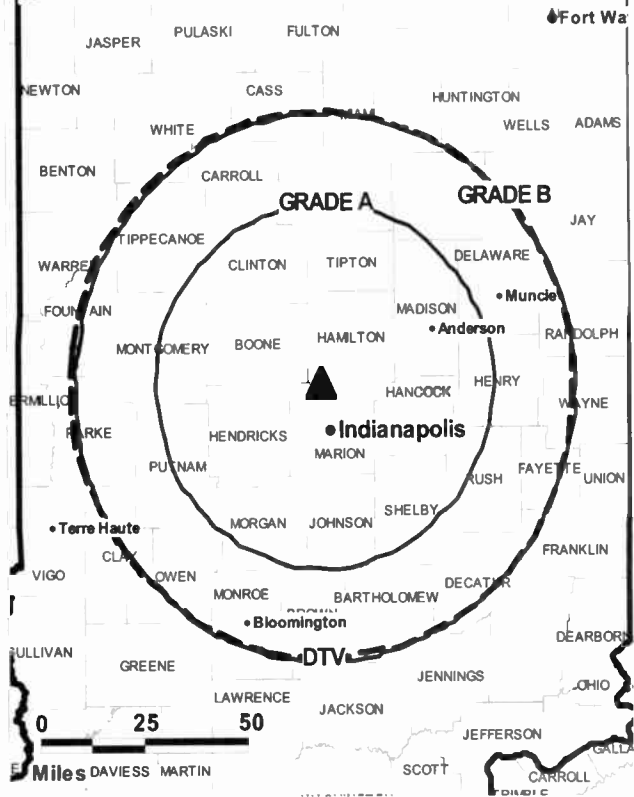
Judy McQuoid, Business Manager.

Tammy Clapsaddle, Treasurer.

Rod Porter, Program Manager.

Jeff Dutton, Marketing Manager.

WTHR BMPCT-19831103KR GRANTED: 12/21/1983



© 2009 Warren Communications News

Andy Denniston, Research Director.

Randy White, Production Manager.

Peggy Fox, Traffic Manager.

City of License: Indianapolis. Station DMA: Indianapolis, IN. Rank: 25.

Circulation © 2008 Nielsen. Coverage based on Nielsen study.

GrandTotal	Cable TV Households	Non-cable TV Households	Total TV Households
Estimated Station Totals *	727,170	528,480	1,255,650
Average Weekly Circulation (2008)	498,256	348,514	846,770
Average Daily Circulation (2008)			463,747
Station OMA Total	Cable TV Households	Non-cable TV Households	Total TV Households
Estimated Station Totals *	624,240	459,840	1,084,080
Average Weekly Circulation (2008)	455,845	336,665	792,510
Average Daily Circulation (2008)			439,619
Other OMA Total	Cable TV Households	Non-cable TV Households	Total TV Households
Estimated Station Totals *	102,930	68,640	171,570
Average Weekly Circulation (2008)	42,411	11,849	54,260
Average Daily Circulation (2008)			24,128

*Estimated station totals are sums of the Nielsen TV and Cable TV household estimates for each county in which the station registers viewing of more than 5% as per the Nielsen Survey Methods.

WTHR-DT
Ch. 46

Network Service: NBC.

Licensee: VideoIndiana Inc., PO Box 1313, 1000 N. Meridian St., Indianapolis, IN 46206.

Studio: 1000 N. Meridian St., Indianapolis, IN 46204.

Mailing Address: PO Box 1313, Indianapolis, IN 46206.

Phone: 317-636-1313. Fax: 317-636-3717.

E-mail: 13news@wthr.com; jdutton@wthr.com

Web Site: <http://www.wthr.com>

Technical Facilities: Channel No. 46 (662-668 MHz). Authorized power: 1000-kw max. visual, aural. Antenna: 869-ft above av. terrain, 888-ft. above ground, 1712-ft. above sea level.

Latitude	39°	55'	43"
Longitude	86°	10'	55"

Requests modification of CP for change to 22-kw visual; BMPCDT-20080620AMQ.

Holds CP for change to channel number 13, 15.1-kw visual, 981-ft above av. terrain, 984-ft. above ground, 1808-ft. above sea level; BPCDT-20080508ABC.

Transmitter: Ditch Rd. at W. 96th St.

Note: Latitude and longitude coordinates shown are based on the North American Datum of 1927 (NAD 27) as currently required by the Mass Media Bureau of the FCC.

Ownership: Dispatch Broadcast Group (Group Owner).

Began Operation: September 26, 1998. Station plans to broadcast digitally on its analog channel allotment.

Represented (sales): Katz Media Group.

Represented (legal): Sidley Austin LLP.

Represented (engineering): Cohen Dippell & Everist PC.

Personnel:

Jim Tellus, Vice President & General Sales Manager.

Al Grossniklaus, Operations & Engineering Director.

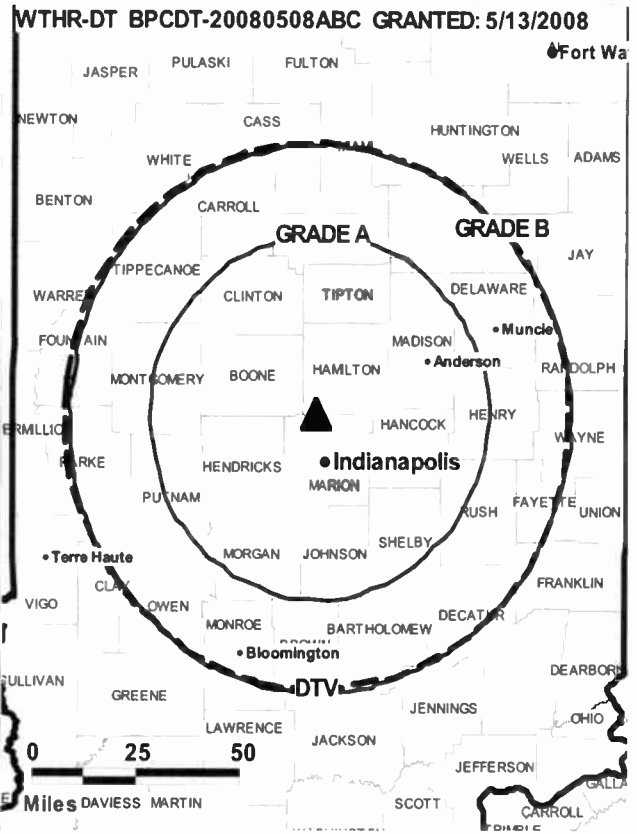
Tim Warner, Sales Director.

Liz Firalio, Local Sales Manager.

Jeff Teague, Local Sales Manager.

Steve Click, National Sales Director.

Carolyn Williams, Acting News Director.



© 2009 Warren Communications News

Roger Bishop, Chief Engineer.

Judy McQuoid, Business Manager.

Tammy Clapsaddle, Treasurer.

Rod Porter, Program Manager.

Jeff Dutton, Marketing Manager.

Andy Denniston, Research Director.

Randy White, Production Manager.

Peggy Fox, Traffic Manager.

City of License: Indianapolis. Station DMA: Indianapolis, IN. Rank: 25.

Nielsen Data: Not available.

WXIN
Ch. 59

Network Service: FOX.

Licensee: Tribune Television Co., 6910 Network Pl, Indianapolis, IN 46278.

Studio: 6910 Network Place, Indianapolis, IN 46278.

Mailing Address: 6910 Network Place, Indianapolis, IN 46278.

Phone: 317-632-5900. **Fax:** 317-687-6534.

E-mail: jmartin@tribune.com

Web Site: http://fox59.trb.com

Technical Facilities: Channel No. 59 (740-746 MHz). Authorized power: 4500-kw max. visual, aural. Antenna: 997-ft above av. terrain, 1007-ft. above ground, 1818-ft. above sea level.

Latitude 39° 53' 20"
Longitude 86° 12' 007"

Note: Latitude and longitude coordinates shown are based on the North American Datum of 1927 (NAD 27) as currently required by the Mass Media Bureau of the FCC.

Multichannel TV Sound: Stereo only.

Satellite Earth Stations: Transmitter Comark; Harris, 6.1-meter C-band; Harris, 4.6-meter C-band; Harris receivers.

Ownership: Tribune Broadcasting Co. (Group Owner).

Began Operation: February 1, 1984. Transfer of control from public shareholders of the Tribune Co. to Tribune Employee Stock Ownership Plan approved by FCC November 30, 2007. Transfer of control to present owner by Renaissance Communications approved by FCC March 21, 1997. Sale to Renaissance Communications by Chase Communications Inc. approved by FCC January 11, 1993. Sale to Chase Communications Inc. by Atlin Communications Inc. approved by FCC January 23, 1990. Sale to Emmis Broadcasting Corp. by Atlin Communications Inc. dismissed by FCC August 16, 1988. Sale to Atlin Communications Inc. by Outlet Broadcasting Inc. approved by FCC December 2, 1986. Transfer of control by Outlet Communications to Seaward Acquisition Corp. from Rockefeller Group Inc. approved by FCC April 29, 1986. Sale to Outlet Communications by USA Communications Inc. approved by FCC December 26, 1984. Transfer of control by USA Communications Inc. from Melvin Simon, Fred Simon & Gerald Kraft to AnaComp Inc. approved by FCC June 29, 1983.

Represented (legal): Dow Lohnes PLLC.

Represented (sales): TeleRep Inc.

Personnel:

Jerome P. Martin, Vice President & General Manager.

Tim McMamara, General Sales Manager.

Monte Costes, Sales Manager.

Mike Roessler, Local Sales Manager.

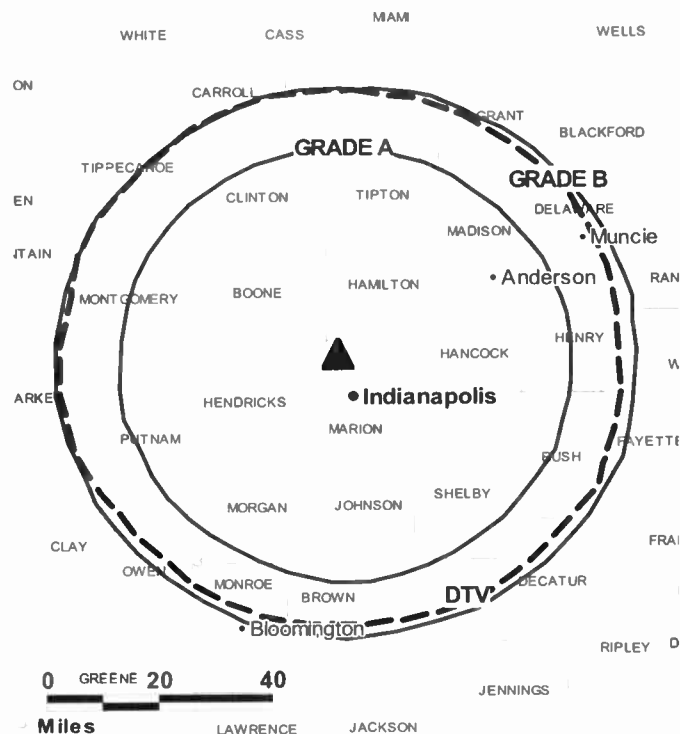
Rich Kittilstved, Engineering Director.

Dan O'Sullivan, Business Manager.

Harry Ford, Program Director.

Kurt Tovey, Promotion Director.

WXIN BPCT-19950203KG GRANTED: 5/25/1995



© 2009 Warren Communications News

Rob Gordon, Production Manager.

Janel Sharpe, Traffic Manager.

City of License: Indianapolis. **Station DMA:** Indianapolis, IN. **Rank:** 25.

Circulation © 2008 Nielsen. Coverage based on Nielsen study.

GrandTotal	Cable TV Households	Non-cable TV Households	Total TV Households
Estimated Station Totals *	671,640	499,330	1,170,970
Average Weekly Circulation (2008)	371,540	267,972	639,512
Average Daily Circulation (2008)			236,009
Station DMA Total	Cable TV Households	Non-cable TV Households	Total TV Households
Estimated Station Totals *	607,410	459,840	1,067,250
Average Weekly Circulation (2008)	340,186	261,988	602,174
Average Daily Circulation (2008)			224,861
Other DMA Total	Cable TV Households	Non-cable TV Households	Total TV Households
Estimated Station Totals *	64,230	39,490	103,720
Average Weekly Circulation (2008)	31,354	5,984	37,338
Average Daily Circulation (2008)			11,148

*Estimated station totals are sums of the Nielsen TV and Cable TV household estimates for each county in which the station registers viewing of more than 5% as per the Nielsen Survey Methods.

WXIN-DT
Ch. 45

Network Service: FOX.

Licensee: Tribune Television Co., 6910 Network Pl, Indianapolis, IN 46278.

Studio: 6910 Network Place, Indianapolis, IN 46278.

Mailing Address: 6910 Network Place, Indianapolis, IN 46278.

Phone: 317-632-5900. **Fax:** 317-687-6534.

E-mail: jmartin@tribune.com

Web Site: http://fox59.trb.com

Technical Facilities: Channel No. 45 (656-662 MHz). Authorized power: 700-kw max. visual, aural. Antenna: 935-ft above av. terrain, 950-ft. above ground, 1760-ft. above sea level.

Latitude	39°	53'	20"
Longitude	86°	12'	07"

Note: Latitude and longitude coordinates shown are based on the North American Datum of 1927 (NAD 27) as currently required by the Mass Media Bureau of the FCC.

Multichannel TV Sound: Stereo only.

Ownership: Tribune Broadcasting Co. (Group Owner).

Began Operation: October 28, 1999. Standard Definition.

Represented (sales): TeleRep Inc.

Represented (legal): Dow Lohnes PLLC.

Represented (engineering): du Treil, Lundin & Rackley Inc.

Personnel:

Jerome P. Martin, Vice President & General Manager.

Tim McMamara, General Sales Manager.

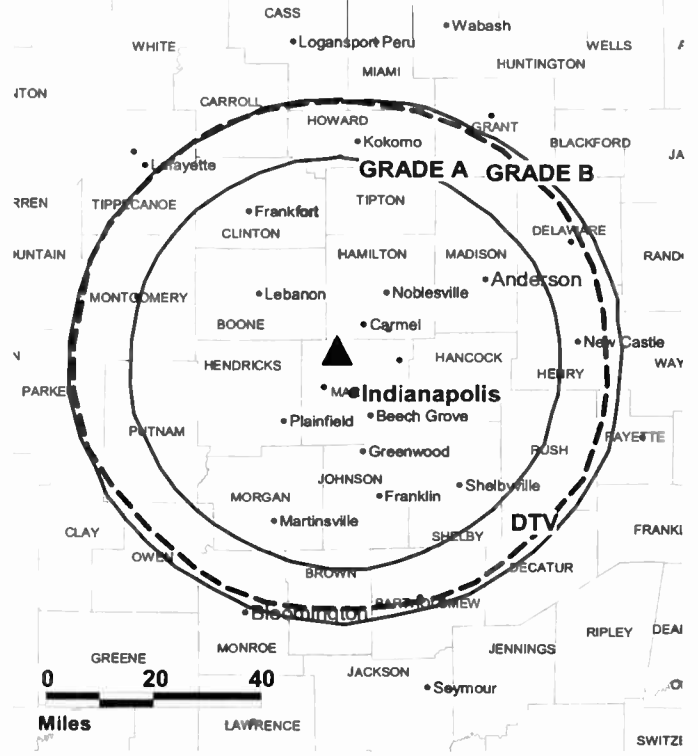
Monte Costes, Sales Manager.

Mike Roessler, Local Sales Manager.

Rich Kittilstved, Engineering Director.

Dan O'Sullivan, Business Manager.

WXIN-DT BPCDT-19991029AHB GRANTED: 8/22/2002



© 2009 Warren Communications News

Harry Ford, Program Director.

Kurt Tovey, Promotion Director.

Rob Gordon, Production Manager.

Janel Sharpe, Traffic Manager.

City of License: Indianapolis. **Station DMA:** Indianapolis, IN. **Rank:** 25.

Nielsen Data: Not available.

WTTK

Ch. 29

(Satellite of WTTV, Bloomington)

Network Service: CW.

Licensee: Tribune Broadcast Holdings Inc., 6910 Network Pl, Indianapolis, IN 46278.

Studio: 6910 Network Place, Indianapolis, IN 46278.

Mailing Address: 6910 Network Place, Indianapolis, IN 46278.

Phone: 317-632-5900. **Fax:** 317-715-6251.

E-mail: jmartin@tribune.com

Web Site: http://thecw4.trb.com

Technical Facilities: Channel No. 29 (560-566 MHz). Authorized power: 3090-kw max. visual, 309-kw aural. Antenna: 774-ft above av. terrain, 785-ft. above ground, 1654-ft. above sea level.

Latitude	40°	20'	20"
Longitude	85°	57'	15"

Transmitter: 2501 N. State Rte. 213, Windfall.

Note: Latitude and longitude coordinates shown are based on the North American Datum of 1927 (NAD 27) as currently required by the Mass Media Bureau of the FCC.

Ownership: Tribune Broadcasting Co. (Group Owner).

Began Operation: May 1, 1988. Transfer of control from public shareholders of the Tribune Co. to Tribune Employee Stock Ownership Plan approved by FCC November 30, 2007. Sale to present owner by Sinclair Broadcast Group Inc. approved by FCC July 12, 2002. Sale to Sinclair Broadcast Group Inc. (then Atlantic Broadcasting Co., later River City License Partnership) by WTTV Inc. approved by FCC May 31, 1991. Sale to WTTV Inc. (then Capitol Broadcasting Co. Inc.) by Tel-Am Kokomo Inc. approved by FCC June 7, 1988. Sale to Tel-Am Kokomo Inc. by B.G.S. Broadcasting Inc. approved by FCC January 9, 1987. Transfer by B.G.S. Broadcasting Inc. to Donald R. Rice from James Gregg & Leslie D. Gregg approved by FCC January 14, 1986.

Represented (sales): TeleRep Inc.

Represented (legal): Dow Lohnes PLLC.

Personnel:

Jerome P. Martin, Vice President & General Manager.

Tim McMamara, General Sales Manager.

Monty Costes, General & Local Sales Manager.

Rich Kittilstved, Chief Engineer.

Dan O'Sullivan, Business Manager.

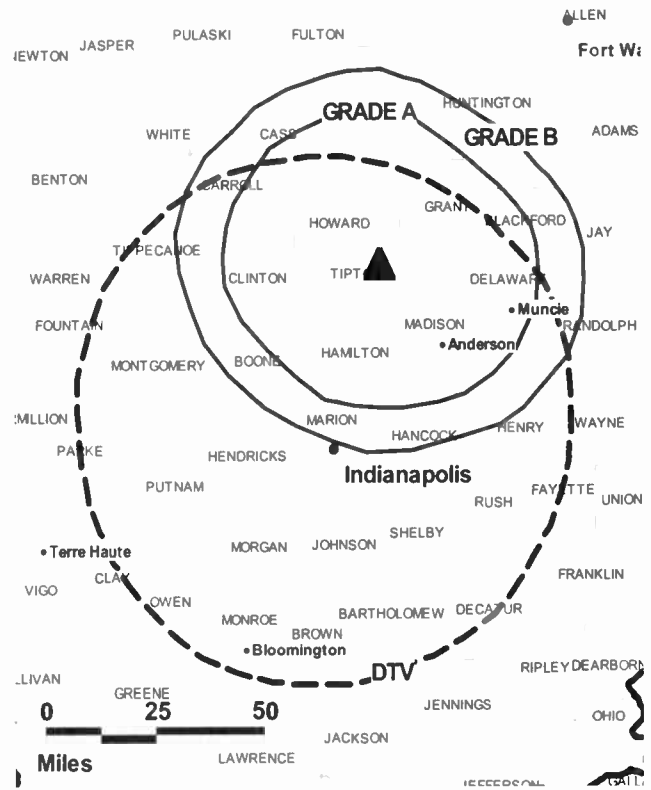
Harry Ford, Program Director.

Kurt Tovey, Promotion Director.

Rob Gordon, Production Manager.

Janel Sharpe, Traffic Manager.

WTTK BPCT-19960621KI GRANTED: 6/11/1998



© 2009 Warren Communications News

City of License: Kokomo. **Station DMA:** Indianapolis, IN. **Rank:** 25.

Circulation © 2008 Nielsen. Coverage based on Nielsen study.

GrandTotal	Cable TV Households	Non-cable TV Households	Total TV Households
Estimated Station Totals *	255,470	168,340	423,810
Average Weekly Circulation (2008)	39,679	17,630	57,309
Average Daily Circulation (2008)			18,506
Station OMA Total	Cable TV Households	Non-cable TV Households	Total TV Households
Estimated Station Totals *	222,570	148,740	371,310
Average Weekly Circulation (2008)	33,708	14,516	48,224
Average Daily Circulation (2008)			16,867
Other OMA Total	Cable TV Households	Non-cable TV Households	Total TV Households
Estimated Station Totals *	32,900	19,600	52,500
Average Weekly Circulation (2008)	5,971	3,114	9,085
Average Daily Circulation (2008)			1,639

*Estimated station totals are sums of the Nielsen TV and Cable TV household estimates for each county in which the station registers viewing of more than 5% as per the Nielsen Survey Methods.

WTTK-DT
Ch. 54

Network Service: IND.

Grantee: Tribune Broadcast Holdings Inc., 6910 Network Pl, Indianapolis, IN 46278.

Studio: 6910 Network Place, Indianapolis, IN 46278.

Mailing Address: 6910 Network Place, Indianapolis, IN 46278.

Phone: 317-632-5900. **Fax:** 317-715-6251.

E-mail: jmartin@tribune.com

Web Site: http://thecw4.trb.com

Technical Facilities: Channel No. 54 (710-716 MHz). Authorized power: 1000-kw max. visual, aural. Antenna: 935-ft above av. terrain, 950-ft. above ground, 1760-ft. above sea level.

Latitude	39°	53'	20"
Longitude	86°	12'	07"

Holds CP for change to channel number 29, 410-kw max. visual, 984-ft above av. terrain, 1004-ft. above ground, 1814-ft. above sea level; BPCDT-20080430ACQ.

Note: Latitude and longitude coordinates shown are based on the North American Datum of 1927 (NAD 27) as currently required by the Mass Media Bureau of the FCC.

Ownership: Tribune Broadcasting Co. (Group Owner).

Began Operation: Station operating; no on-air date. Station plans to broadcast digitally on its analog channel allotment.

Represented (legal): Dow Lohnes PLLC.

Personnel:

Jerome P. Martin, Vice President & General Manager.

Tim McMamara, General Sales Manager.

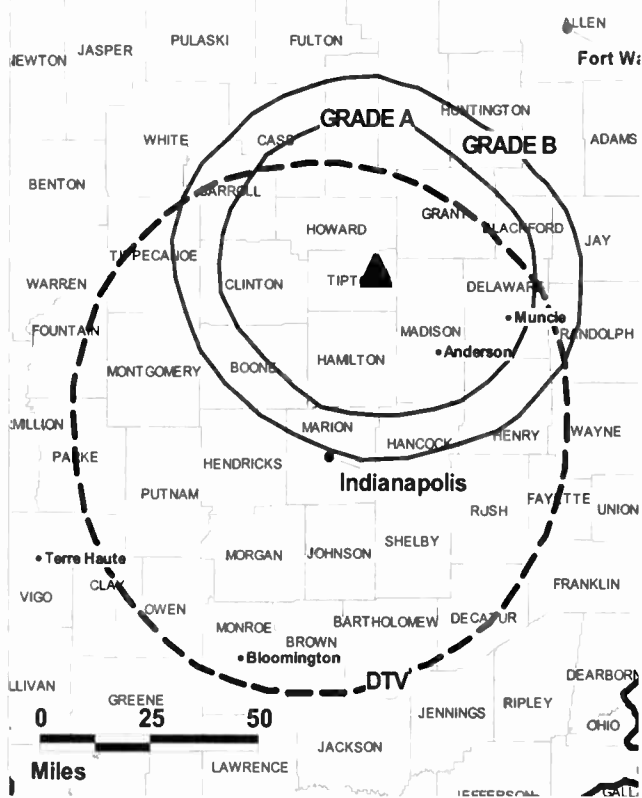
Monte Costes, General & Local Sales Manager.

Rich Kittilstved, Chief Engineer.

Dan O'Sullivan, Business Manager.

Harry Ford, Program Director.

WTTK-DT BPCDT-20080430ACQ GRANTED: 5/8/2008



© 2009 Warren Communications News

Kurt Tovey, Promotion Director.

Rob Gordon, Production Manager.

Janel Sharpe, Traffic Manager.

City of License: Kokomo. **Station DMA:** Indianapolis, IN. **Rank:** 25.

Nielsen Data: Not available.

WLFI-DT
Ch. 11

Network Service: CBS.

Licensee: Primeland Television Inc., 4 Richmond Square, Suite 200, Providence, RI 02906.

Studio: 2605 Yeager Rd., West Lafayette, IN 47906.

Mailing Address: 2605 Yeager Rd, West Lafayette, IN 47906.

Phone: 765-463-1800. Fax: 765-237-5001.

E-mail: tcombs@wffi.com

Web Site: http://www.wffi.com

Technical Facilities: Channel No. 11 (198-204 MHz). Authorized power: 30-kw visual, aural. Antenna: 702-ft above av. terrain, 673-ft. above ground, 1444-ft. above sea level.

Latitude	40°	23'	20"
Longitude	86°	36'	46"

Note: Latitude and longitude coordinates shown are based on the North American Datum of 1927 (NAD 27) as currently required by the Mass Media Bureau of the FCC.

Ownership: LIN TV Corp. (Group Owner).

Began Operation: Station operating; no on-air date.

Represented (sales): Petry Television Inc.

Personnel:

Tom Combs, General Manager, Station & Business Manager.

Chris Hilgendorf, Operations & Production Manager.

Mike Lockett, National Sales Director.

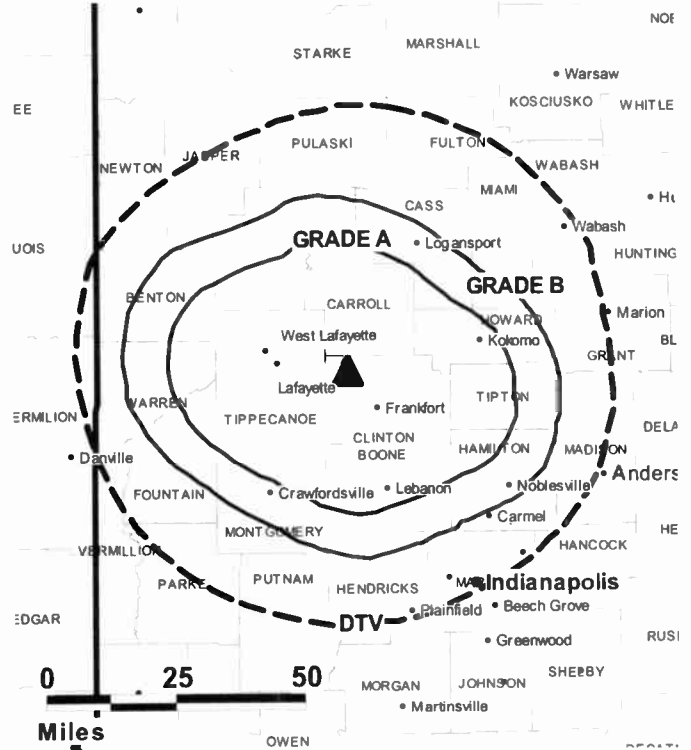
Chris Morisse, News Director.

Mark Brooks, Chief Engineer.

Rick Thedwall, Program Manager.

Kurt Lahrman, Promotion Director.

WLFI-DT BMPCDT-20030116ABG GRANTED: 1/15/2004



© 2009 Warren Communications News

Terry Hunter, Traffic Manager.

Carrie Holt, Traffic Assistant.

City of License: Lafayette. **Station DMA:** Lafayette, IN. **Rank:** 189.

Nielsen Data: Not available.

WLFI-TV
Ch. 18

Network Service: CBS.

Licensee: Primeland Television Inc., 4 Richmond Square, Suite 200, Providence, RI 02906.

Studio: 2605 Yeager Rd., West Lafayette, IN 47906.

Mailing Address: 2605 Yeager Rd, West Lafayette, IN 47906.

Phone: 765-463-1800. **Fax:** 765-497-2110 (sales).

E-mail: tcombs@wlfi.com

Web Site: http://www.wlfi.com

Technical Facilities: Channel No. 18 (494-500 MHz). Authorized power: 1490-kw max. & 631-kw horizontal visual, 298-kw & 126-kw horizontal aural. Antenna: 780-ft above av. terrain, 783-ft. above ground, 1553-ft. above sea level.

Latitude 40° 23' 20"
Longitude 86° 36' 46"

Transmitter: 600 West Rd., Ross Twp.

Note: Latitude and longitude coordinates shown are based on the North American Datum of 1927 (NAD 27) as currently required by the Mass Media Bureau of the FCC.

Multichannel TV Sound: Stereo only.

Satellite Earth Stations: Transmitter RCA; Scientific-Atlanta, 7.2-meter C-band; Andrew, 10-meter C-band; RCA, 3-meter Ku-band; Harris, 4.2-meter C-band; Scientific-Atlanta, Agile Omni receivers.

Ownership: LIN TV Corp. (Group Owner).

Began Operation: May 8, 1953. First broadcast on Ch. 59. Transfer of TV and WASK(AM) to Rosenthal group from founder O. E. Richardson approved by FCC February 20, 1957 (Television Digest, Vol. 13:4, 8). Sold to Sarkes Tarzian as Ch. 59, but left the air May 15, 1959 while sale was pending. Sale to Sarkes Tarzian by Henry Rosenthal & associates approved by FCC June 17, 1959, resumed operations on Ch. 18 November 15, 1959 (Vol. 15:19, 20, 25, 46). Sale to RJN Broadcasting Inc. (Richard F. Shively) by Sarkes Tarzian Inc. approved by FCC November 3, 1967. Sale to Blade Communications Inc. by RJN Broadcasting approved by FCC September 13, 1979. Sale to present owner by Blade Communications Inc. in exchange for 66.7% interest in WAND, Decatur, IL approved by FCC March 22, 2000.

Represented (sales): Pety Television Inc.

Represented (legal): Covington & Burling.

Represented (engineering): du Treil, Lundin & Rackley Inc.

Personnel:

Tom Combs, General Manager, Station & Business Manager.

Chris Hilgendorf, Operations & Production Manager.

Mike Luckett, National Sales Director.

Chris Morisse, News Director.

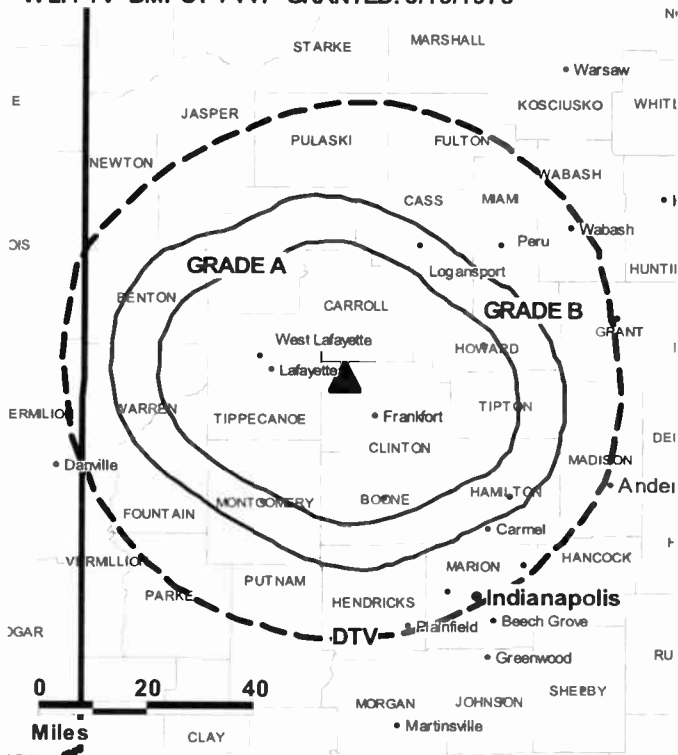
Mark Brooks, Chief Engineer.

Rick Thedwall, Program Manager.

Kurt Lahrman, Promotion Director.

Terry Hunter, Traffic Manager.

WLFI-TV BMPCT-7447 GRANTED: 3/15/1973



© 2009 Warren Communications News

Carrie Holt, Traffic Assistant.

City of License: Lafayette. **Station OMA:** Lafayette, IN. **Rank:** 189.

Circulation © 2008 Nielsen. Coverage based on Nielsen study.

GrandTotal	Cable TV Households	Non-cable TV Households	Total TV Households
Estimated Station Totals *	104,790	67,710	172,500
Average Weekly Circulation (2008)	57,305	19,572	76,877
Average Daily Circulation (2008)			42,750
Station DMA Total	Cable TV Households	Non-cable TV Households	Total TV Households
Estimated Station Totals *	45,650	17,340	62,990
Average Weekly Circulation (2008)	31,784	9,544	41,328
Average Daily Circulation (2008)			24,685
Other DMA Total	Cable TV Households	Non-cable TV Households	Total TV Households
Estimated Station Totals *	59,140	50,370	109,510
Average Weekly Circulation (2008)	25,521	10,028	35,549
Average Daily Circulation (2008)			18,065

*Estimated station totals are sums of the Nielsen TV and Cable TV household estimates for each county in which the station registers viewing of more than 5% as per the Nielsen Survey Methods.

WNDY-DT
Ch. 32

Network Service: MNT.

Licensee: Indiana Broadcasting LLC, 4 Richmond Square, Suite 200, Providence, RI 02906.

Studio: 1950 N. Meridian St., Indianapolis, IN 46202.

Mailing Address: PO Box 7088, 1950 N Meridian St, Indianapolis, IN 46202.

Phone: 317-923-8888. **Fax:** 317-931-4499.

E-mail: melliott@wndy.com

Web Site: <http://www.wndy.com>

Technical Facilities: Channel No. 32 (578-584 MHz). Authorized power: 1000-kw max. visual, aural. Antenna: 889-ft above av. terrain, 897-ft. above ground, 1717-ft. above sea level.

Latitude	40°	08'	56.9"
Longitude	85°	56'	15.1"

Note: Latitude and longitude coordinates shown are based on the North American Datum of 1927 (NAD 27) as currently required by the Mass Media Bureau of the FCC.

Ownership: LIN TV Corp. (Group Owner).

Began Operation: November 1, 2002. High Definition.

Represented (legal): Covington & Burling.

Represented (sales): Petry Television Inc.

Personnel:

Jeff White, President & General Manager.

Bruce Stickle, Local Sales Manager.

Marc Elliott, General Sales Manager.

Robyne Ault, National Sales Manager.

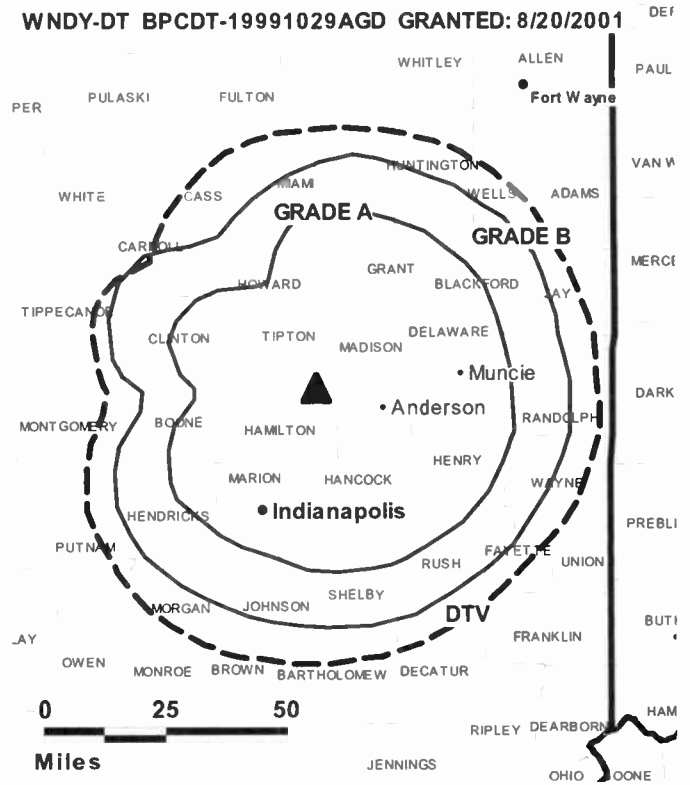
Brent Oenny, National Sales Manager.

Terry VanBibber, Chief Engineer.

Dan Caldwell, Business Manager.

Lance Carwile, Program Director.

WNDY-DT BPCDT-19991029AGD GRANTED: 8/20/2001



© 2009 Warren Communications News

Carol Sergi, Marketing Manager.

Lynne Greeley, Research Director.

Kevin Finch, News Director.

Becky Hardy, Production Manager.

Scott Hainey, Creative Services Director.

City of License: Marion. **Station OMA:** Indianapolis, IN. **Rank:** 25.

Nielsen Data: Not available.

WNDY-TV
Ch. 23

Network Service: MNT.

Licensee: Indiana Broadcasting LLC, 4 Richmond Square, Suite 200, Providence, RI 02906.

Studio: 1950 N. Meridian St., Indianapolis, IN 46202.

Mailing Address: PO Box 7088, 1950 N Meridian St, Indianapolis, IN 46202.

Phone: 317-923-8888. **Fax:** 317-931-4499.

E-mail: melliott@wndy.com

Web Site: http://www.wndy.com

Technical Facilities: Channel No. 23 (524-530 MHz). Authorized power: 5010-kw max. visual, 600-kw aural. Antenna: 965-ft above av. terrain, 961-ft. above ground, 1791-ft. above sea level.

Latitude 40° 08' 57"
Longitude 85° 56' 15"

Transmitter: 13044 E. 246th St., Noblesville.

Note: Latitude and longitude coordinates shown are based on the North American Datum of 1927 (NAD 27) as currently required by the Mass Media Bureau of the FCC.

Ownership: LIN TV Corp. (Group Owner).

Began Operation: October 19, 1987. Sale to present owner by Viacom Inc. approved by FCC March 23, 2005. Sale to Viacom Inc. from IMS Broadcasting LLC approved by FCC January 21, 1998.

Represented (sales): Petry Television Inc.

Represented (legal): Covington & Burling.

Personnel:

Jeff White, President & General Manager.

Bruce Stickle, Local Sales Manager.

Marc Elliott, General Sales Manager.

Robyne Ault, Regional Sales Manager.

Terry VanBibber, Chief Engineer.

Dan Caldwell, Business Manager.

Lance Carwile, Program Director.

Carol Sergi, Marketing Manager.

Lynne Greeley, Research Director.

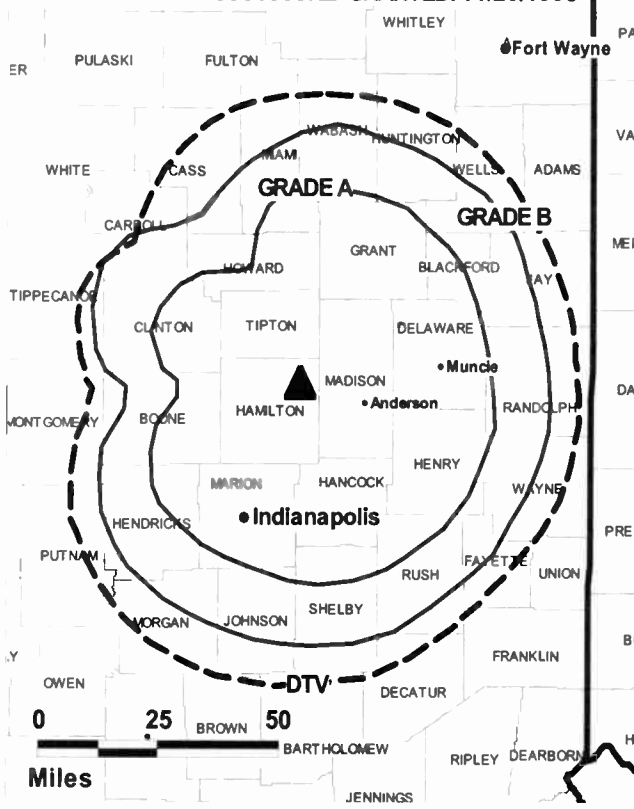
Kevin Finch, News Director.

Becky Hardy, Production Manager.

Scott Hainey, Creative Services Director.

City of License: Marion. **Station DMA:** Indianapolis, IN. **Rank:** 25.

WNDY-TV BPCT-19981005KE GRANTED: 11/20/1998



© 2009 Warren Communications News

Circulation © 2008 Nielsen. Coverage based on Nielsen study.

GrandTotal	Cable TV Households	Non-cable TV Households	Total TV Households
Estimated Station Totals *	659,980	496,780	1,156,760
Average Weekly Circulation (2008)	153,311	126,299	279,610
Average Daily Circulation (2008)			105,528
Station DMA Total	Cable TV Households	Non-cable TV Households	Total TV Households
Estimated Station Totals *	607,410	459,840	1,067,250
Average Weekly Circulation (2008)	144,660	122,591	267,251
Average Daily Circulation (2008)			101,428
Other DMA Total	Cable TV Households	Non-cable TV Households	Total TV Households
Estimated Station Totals *	52,570	36,940	89,510
Average Weekly Circulation (2008)	8,651	3,708	12,359
Average Daily Circulation (2008)			4,100

*Estimated station totals are sums of the Nielsen TV and Cable TV household estimates for each county in which the station registers viewing of more than 5% as per the Nielsen Survey Methods.

WKOI-DT
Ch. 39

Network Service: TBN.

Licensee: Trinity Broadcasting Network Inc., 2442 Michelle Dr., Tustin, CA 92780.

Studio: 1702 S. 9th St., Richmond, IN 47374.

Mailing Address: PO Box 1057, Richmond, IN 47375.

Phone: 765-935-2390.

E-mail: mcrouch@tbn.org

Web Site: http://www.tbn.org

Technical Facilities: Channel No. 39 (320-626 MHz). Authorized power: 500-kw max. visual, aural. Antenna: 909-ft above av. terrain, 886-ft. above ground, 1785-ft. above sea level.

Latitude	39°	30'	44"
Longitude	84°	38'	09"

Requests CP for change to 600-kw max. visual; BPCDT-20080618ATM.

Holds CP for change to 370-kw max. visual, 971-ft above av. terrain, 948-ft. above ground, 1847-ft. above sea level; BPCDT-20080314ABK.

Transmitter: Side of existing tower at 2080 Trenton-Oxford Rd., Collinsville.

Note: Latitude and longitude coordinates shown are based on the North American Datum of 1927 (NAD 27) as currently required by the Mass Media Bureau of the FCC.

Ownership: Trinity Broadcasting Network Inc. (Group Owner).

Began Operation: Station operating; no on-air date

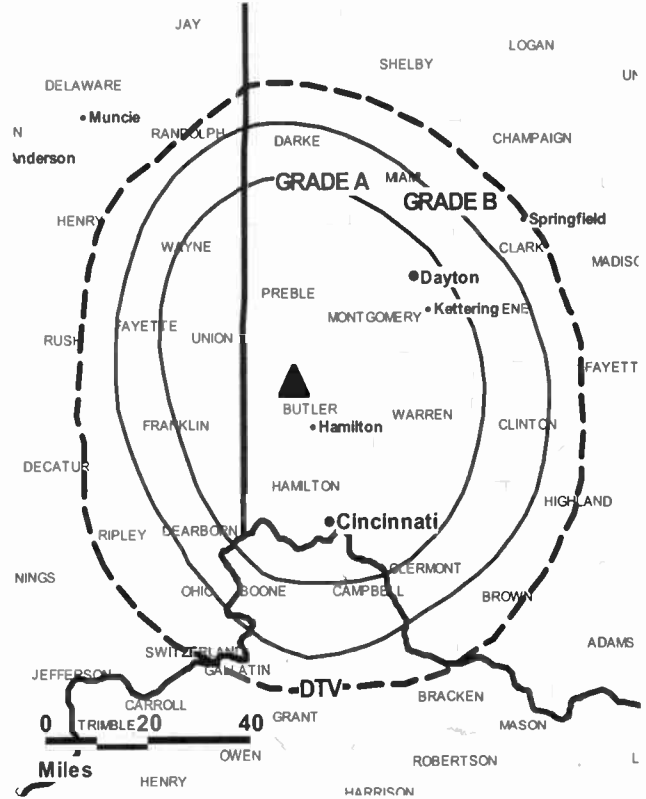
Represented (legal): Colby M. May.

Represented (engineering): Smith & Fisher.

Personnel:

Robert Stevens, Chief Engineer.

WKOI-DT BPCDT-20080314ABK GRANTED: 3/17/2008



© 2009 Warren Communications News

City of License: Richmond. **Station DMA:** Dayton, OH. **Rank:** 64.

Nielsen Data: Not available.

WKOI-TV
Ch. 43

Network Service: TBN.

Licensee: Trinity Broadcasting Network Inc., 2442 Michelle Dr., Tustin, CA 92780.

Studio: 1702 S. 9th St., Richmond, IN 47374.

Mailing Address: PO Box 1057, Richmond, IN 47375.

Phone: 765-935-2390.

E-mail: mcrouch@tbn.com

Web Site: <http://www.tbn.org>

Technical Facilities: Channel No. 43 (644-650 MHz). Authorized power: 1410-kw max. visual, 141-kw aural. Antenna: 990-ft above av. terrain, 1003-ft. above ground, 1903-ft. above sea level.

Latitude 39° 30' 44"
Longitude 84° 38' 09"

Transmitter: 2080 Oxford Trenton Rd., Hwy. 73, Collinsville, OH.

Note: Latitude and longitude coordinates shown are based on the North American Datum of 1927 (NAD 27) as currently required by the Mass Media Bureau of the FCC.

Satellite Earth Station: Transmitter Comark; Scientific-Atlanta, 5-meter C-band; Scientific-Atlanta receivers.

Ownership: Trinity Broadcasting Network Inc. (Group Owner).

Began Operation: May 11, 1982.

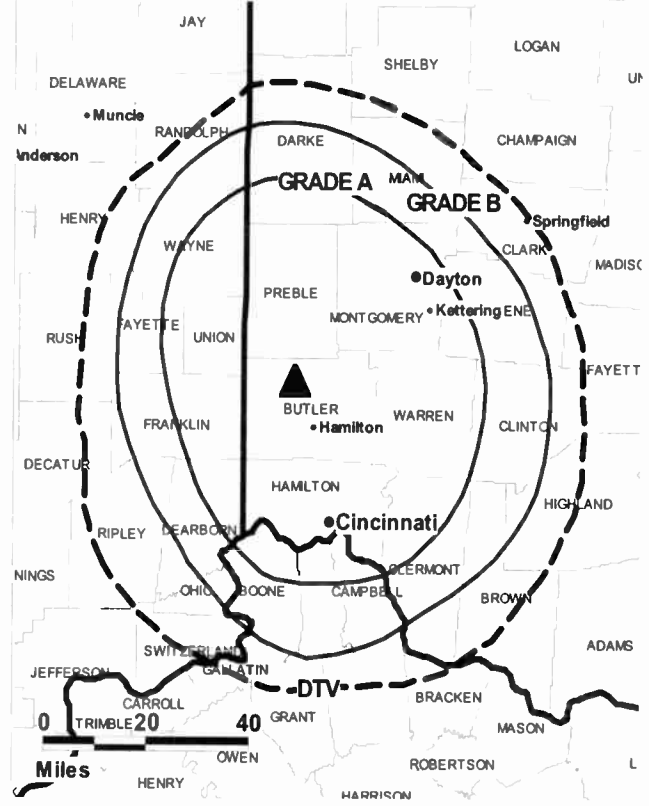
Represented (legal): Colby M. May.

Personnel:

Robert Stevens, Chief Engineer.

City of License: Richmond. **Station DMA:** Dayton, OH. **Rank:** 64.

WKOI-TV BPCT-5228 GRANTED: 5/19/1980



Circulation © 2008 Nielsen. Coverage based on Nielsen study.

GrandTotal	Cable TV Households	Non-cable TV Households	Total TV Households
Estimated Station Totals *	186,460	9,150	195,610
Average Weekly Circulation (2008)	12,956	1,025	13,981
Average Daily Circulation (2008)			3,765
Station DMA Total	Cable TV Households	Non-cable TV Households	Total TV Households
Estimated Station Totals *	20,890	0	20,890
Average Weekly Circulation (2008)	2,070	0	2,070
Average Daily Circulation (2008)			423
Other DMA Total	Cable TV Households	Non-cable TV Households	Total TV Households
Estimated Station Totals *	165,570	9,150	174,720
Average Weekly Circulation (2008)	10,886	1,025	11,911
Average Daily Circulation (2008)			3,342

*Estimated station totals are sums of the Nielsen TV and Cable TV household estimates for each county in which the station registers viewing of more than 5% as per the Nielsen Survey Methods.

WARREN'S Washington Internet Daily
Covering the politics and policies of the internet.
FREE 30-DAY TRIAL—call 800-771-9202 or visit www.warren-news.com

WMYO
Ch. 58

Network Service: MNT.

Licensee: Independence Television Co., 624 W Muhammad Ali Blvd, Louisville, KY 40203.

Studio: 624 W Muhammad Ali Blvd, Louisville, KY 40203.

Mailing Address: 624 W Muhammad Ali Blvd, Louisville, KY 40203.

Phone: 502-584-6441. **Fax:** 502-589-5559.

E-mail: billamb@fox41.com

Web Site: http://www.wmyo.com

Technical Facilities: Channel No. 58 (734-740 MHz). Authorized power: 1780-kw max. visual, aural. Antenna: 1184-ft above av. terrain, 820-ft. above ground, 1784-ft. above sea level.

Latitude 38° 21' 30"
Longitude 85° 51' 01"

Transmitter: 4.8-mi. NW of New Albany on the W side of S. Skyline Dr., Floyd County.

Note: Latitude and longitude coordinates shown are based on the North American Datum of 1927 (NAD 27) as currently required by the Mass Media Bureau of the FCC.

LMA: Local marketing agreement with WDRB (F), Louisville.

Ownership: Block Communications Inc. (Group Owner).

Began Operation: March 15, 1994.

Represented (engineering): Cohen Dippell & Everist PC.

Personnel:

Bill Lamb, President & General Manager.

Marti Hazel, General Sales Manager.

James Reed, Local Sales Manager.

Rick Burrice, National Sales Manager.

Barry Fulmer, News Director.

Gary Schroder, Chief Engineer.

Steve Ballard, Chief Financial Officer.

Harry Beam, Programming & Operations Director.

Ray Foushee, Marketing & Research Director.

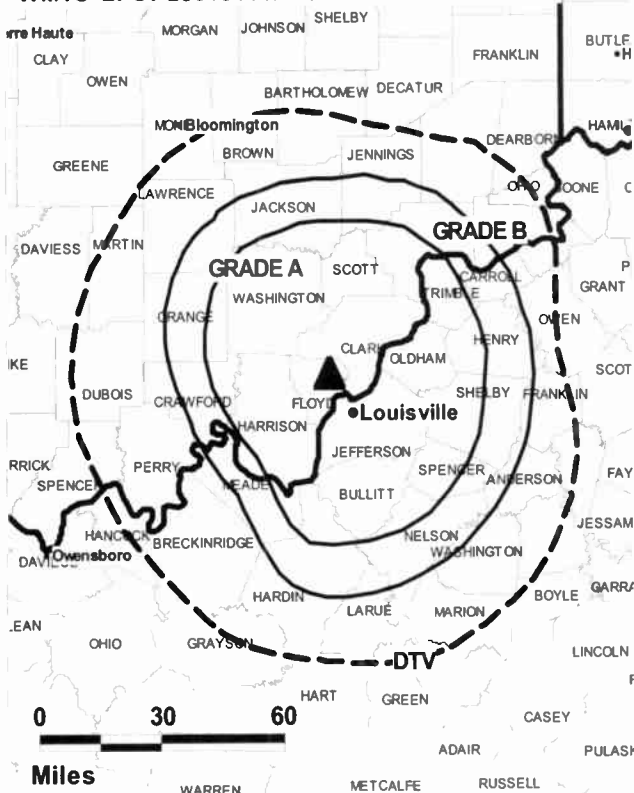
David Jewell, Promotion & Creative Services Director.

David Callan, Production Manager.

Libby Wilcoxson, Traffic Manager.

City of License: Salem. **Station DMA:** Louisville, KY. **Rank:** 50.

WMYO BPCT-20010111ABO GRANTED: 11/14/2001



© 2009 Warren Communications News

Circulation © 2008 Nielsen. Coverage based on Nielsen study.

GrandTotal	Cable TV Households	Non-cable TV Households	Total TV Households
Estimated Station Totals *	394,630	245,610	640,240
Average Weekly Circulation (2008)	74,129	52,855	126,984
Average Daily Circulation (2008)			43,954

Station DMA Total	Cable TV Households	Non-cable TV Households	Total TV Households
Estimated Station Totals *	394,630	240,620	635,250
Average Weekly Circulation (2008)	74,129	52,526	126,655
Average Daily Circulation (2008)			43,899

Other DMA Total	Cable TV Households	Non-cable TV Households	Total TV Households
Estimated Station Totals *	0	4,990	4,990
Average Weekly Circulation (2008)	0	329	329
Average Daily Circulation (2008)			55

*Estimated station totals are sums of the Nielsen TV and Cable TV household estimates for each county in which the station registers viewing of more than 5% as per the Nielsen Survey Methods.

WMYO-DT
Ch. 51

Network Service: MNT.

Grantee: Independence Television Co., 624 W Muhammad Ali Blvd, Louisville, KY 40203.

Studio: 624 W Muhammad Ali Blvd, Louisville, KY 40203.

Mailing Address: 624 W Muhammad Ali Blvd, Louisville, KY 40203.

Phone: 502-584-6441. **Fax:** 502-589-5559.

E-mail: billamb@fox41.com

Web Site: <http://www.wmyo.com>

Technical Facilities: Channel No. 51 (692-698 MHz). Authorized power: 1000-kw max. visual, aural. Antenna: 1281-ft above av. terrain, 971-ft. above ground, 1932-ft. above sea level.

Latitude	38°	21'	00"
Longitude	85°	50'	57"

Note: Latitude and longitude coordinates shown are based on the North American Datum of 1927 (NAD 27) as currently required by the Mass Media Bureau of the FCC.

Ownership: Block Communications Inc. (Group Owner).

Began Operation: October 1, 2002. Station operating under Special Temporary Authority at 27.4-kw max. visual.

Personnel:

Bill Lamb, President & General Manager.

Marti Hazel, General Sales Manager.

James Reed, Local Sales Manager.

Rick Burrice, National Sales Manager.

Barry Fulmer, News Director.

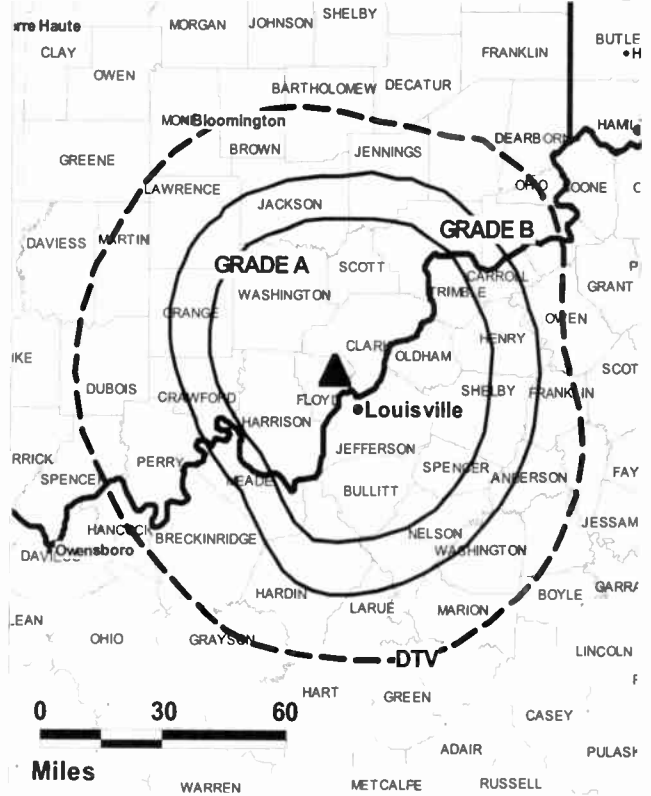
Gary Schroder, Chief Engineer.

Steve Ballard, Chief Financial Officer.

Harry Beam, Programming & Operations Director.

Ray Foushee, Marketing & Research Director.

WMYO-DT BPCDT-20060817ADN GRANTED: 11/14/2007



© 2009 Warren Communications News

David Jewell, Promotion & Creative Services Director.

David Callan, Production Manager.

Libby Wilcoxson, Traffic Manager.

City of License: Salem. **Station DMA:** Louisville, KY. **Rank:** 50.

Nielsen Data: Not available.

WHME-DT
Ch. 48

Network Service: IND.

Licensee: LeSea Broadcasting of South Bend Inc., 61300 S Ironwood Rd, South Bend, IN 46614-9019.

Studio: 61300 S Ironwood Rd, South Bend, IN 46614.

Mailing Address: 61300 S Ironwood Rd, South Bend, IN 46614.

Phone: 574-291-8200. **Fax:** 574-291-9043.

E-mail: whylton@leseas.com

Web Site: <http://www.whme.com>

Technical Facilities: Channel No. 48 (674-680 MHz). Authorized power: 300-kw max. visual, aural. Antenna: 968-ft above av. terrain, 917-ft. above ground, 1767-ft. above sea level.

Latitude	41°	35'	43"
Longitude	86°	09'	38"

Requests CP for change to 640-kw max. visual, 1004-ft above av. terrain, 954-ft. above ground, 1804-ft. above sea level; BPCDT-20080619ABC.

Note: Latitude and longitude coordinates shown are based on the North American Datum of 1927 (NAD 27) as currently required by the Mass Media Bureau of the FCC.

Satellite Earth Station: Transmitter RCA; Vertex, 9 m-meter.

Ownership: LeSea Broadcasting Corp. (Group Owner).

Began Operation: November 15, 2002.

Represented (legal): Hardy, Carey, Chautin & Balkin LLP.

Represented (sales): LeSea Media Sales.

Personnel:

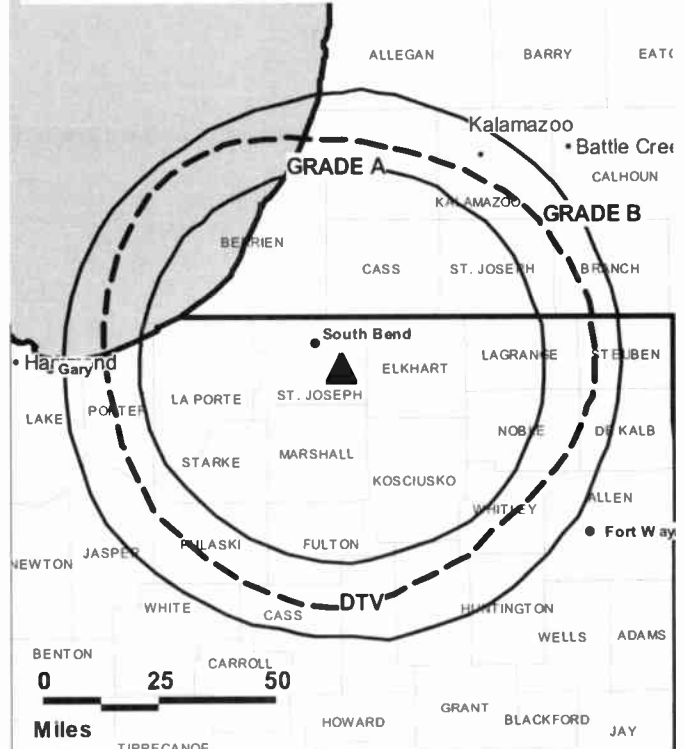
Peter Sumrall, President & General Manager.

Carl Stopper, Operations Manager.

Anna Riblet, Sales Manager.

Wes Hylton, Engineering Director.

WHME-DT BPCDT-19991005ABP GRANTED: 9/27/2001



© 2009 Warren Communications News

Brian Coin, Business Manager.

Dean Korsmo, Production Manager.

Mike Bruneau, Traffic Manager.

City of License: South Bend. **Station DMA:** South Bend-Elkhart, IN. **Rank:** 89.

Nielsen Data: Not available.

Indiana — South Bend

WHME-TV

Ch. 46

Network Service: IND.

Licensee: LeSea Broadcasting of South Bend Inc., 61300 S Ironwood Rd, South Bend, IN 46614-9019.

Studio: 61300 S Ironwood Rd, South Bend, IN 46614.

Mailing Address: 61300 S Ironwood Rd, South Bend, IN 46614.

Phone: 574-291-8200. Fax: 574-291-9043.

E-mail: whylton@lese.com

Web Site: <http://www.whme.com>

Technical Facilities: Channel No. 46 (662-668 MHz). Authorized power: 891-kw max. visual, 178-kw aural. Antenna: 1000-ft above av. terrain, 982-ft. above ground, 1828-ft. above sea level.

Latitude 41° 35' 43"
Longitude 86° 09' 38"

Transmitter: Intersection of Fern & Roosevelt Rds.

Note: Latitude and longitude coordinates shown are based on the North American Datum of 1927 (NAD 27) as currently required by the Mass Media Bureau of the FCC.

Satellite Earth Station: Transmitter RCA; Vertex, 9 m-meter.

Ownership: LeSea Broadcasting Corp. (Group Owner).

Began Operation: July 25, 1974. Left air April 6, 1976. Sale to present owner approved by FCC June 10, 1977. Resumed operation September 10, 1977 (Television Digest, Vol. 17:38).

Represented (legal): Hardy, Carey, Chautin & Balkin LLP.

Represented (sales): LeSea Media Sales.

Personnel:

Peter Sumrall, President & General Manager.

Carl Stopper, Operations Manager.

Anna Riblet, Sales Manager.

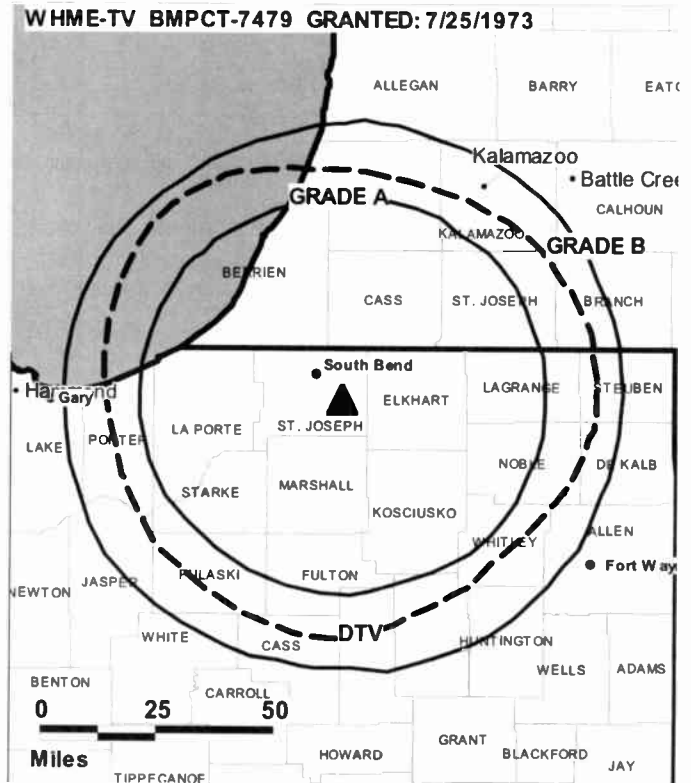
Wes Hylton, Engineering Director.

Brian Coin, Business Manager.

Dean Korsmo, Production Manager.

Mike Bruneau, Traffic Manager.

City of License: South Bend. Station DMA: South Bend-Elkhart, IN. Rank: 89.



© 2009 Warren Communications News

Circulation © 2008 Nielsen. Coverage based on Nielsen study.

GrandTotal	Cable TV Households	Non-cable TV Households	Total TV Households
Estimated Station Totals *	144,990	160,980	305,970
Average Weekly Circulation (2008)	11,083	18,014	29,097
Average Daily Circulation (2008)			8,050
Station DMA Total	Cable TV Households	Non-cable TV Households	Total TV Households
Estimated Station Totals *	131,490	160,980	292,470
Average Weekly Circulation (2008)	9,950	18,014	27,964
Average Daily Circulation (2008)			7,946
Other DMA Total	Cable TV Households	Non-cable TV Households	Total TV Households
Estimated Station Totals *	13,500	0	13,500
Average Weekly Circulation (2008)	1,133	0	1,133
Average Daily Circulation (2008)			104

*Estimated station totals are sums of the Nielsen TV and Cable TV household estimates for each county in which the station registers viewing of more than 5% as per the Nielsen Survey Methods.

WNDU-DT
Ch. 42

Network Service: NBC.

Licensee: Gray Television Licensee Inc., 1750 K St. NW, Suite 1200, Washington, DC 20006.

Studio: 54516 Indiana 933, South Bend, IN 46637.

Mailing Address: PO Box 1616, South Bend, IN 46634.

Phone: 574-631-1616; 800-631-6397. **Fax:** 574-631-1600.

E-mail: tvsales@wndu.com; howard.voss@wndu.com

Web Site: http://www.wndu.com

Technical Facilities: Channel No. 42 (638-644 MHz). Authorized power: 560-kw max. visual, aural. Antenna: 925-ft above av. terrain, 863-ft. above ground, 1708-ft. above sea level.

Latitude	41°	36'	19"
Longitude	86°	12'	45"

Requests CP for change to 800-kw max. visual, 1016-ft above av. terrain, 969-ft. above ground, 1814-ft. above sea level; lat. 41° 36' 20", long. 86° 12' 46", BPCDT-20080619AAB.

Transmitter: SE corner of Ironwood & Kern Rds., 5-mi. SE of South Bend.

Note: Latitude and longitude coordinates shown are based on the North American Datum of 1927 (NAD 27) as currently required by the Mass Media Bureau of the FCC.

Ownership: Gray Television Inc. (Group Owner).

Began Operation: December 1, 1998.

Represented (sales): Blair Television.

Represented (legal): Wiley Rein LLP.

Represented (engineering): du Treil, Lundin & Rackley Inc.

Personnel:

Matt Jaquint, President & General Manager.

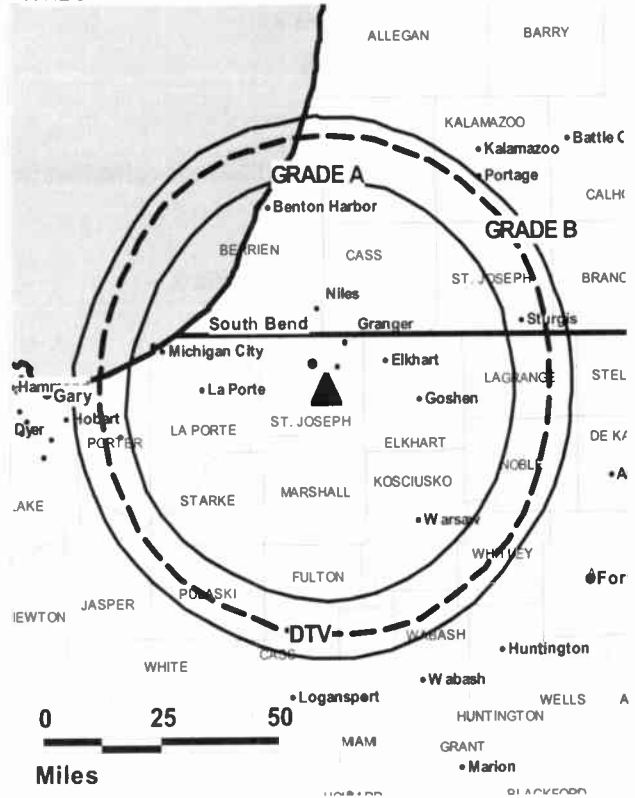
Howard Voss, General Sales Manager.

Charlie Boush, National Sales Manager.

C. J. Beutin, News Director.

George E. Molnar Jr., Chief Engineer.

WNDU-DT BPCDT-20050622AAE GRANTED: 10/12/2005



© 2009 Warren Communications News

Bernie Gorski, Business Manager.

Michael Fowler, Program & Promotion Manager.

Scott Hurns, Internet Director.

Mick Wright, Production Manager.

Barb Renbarger, Controller.

City of License: South Bend. **Station DMA:** South Bend-Elkhart, IN. **Rank:** 89.

Nielsen Data: Not available.

WNDU-TV
Ch. 16

Network Service: NBC.

Licensee: Gray Television Licensee Inc., 1750 K St. NW, Suite 1200, Washington, DC 20006.

Studio: 54516 Business U.S. 31 N, South Bend, IN 46637.

Mailing Address: PO Box 1616, South Bend, IN 46634.

Phone: 574-631-1616; 800-631-6397. **Fax:** 574-631-1600.

E-mail: tvsales@wndu.com; howard.voss@wndu.com

Web Site: http://www.wndu.com/

Technical Facilities: Channel No. 16 (482-488 MHz). Authorized power: 4170-kw max. visual, aural. Antenna: 1070-ft above av. terrain, 1007-ft. above ground, 1854-ft. above sea level.

Latitude 41° 36' 20"
Longitude 86° 12' 46"

Note: Latitude and longitude coordinates shown are based on the North American Datum of 1927 (NAD 27) as currently required by the Mass Media Bureau of the FCC.

Multichannel TV Sound: Stereo and separate audio program.

Satellite Earth Stations: Transmitter RCA; Andrew, 7.3-meter KC-band; Satcom Technologies, 9.1-meter C-band; ADM, 6-meter C-band; Standard Communications, Scientific-Atlanta, M/A-Com receivers.

SNG Mobile Dish: Andrew, 2.3-meter Ku-band.

Ownership: Gray Television Inc. (Group Owner).

Began Operation: July 15, 1955. Sale to present owner by Michiana Telecasting Corp. approved by FCC February 24, 2006.

Represented (legal): Wiley Rein LLP.

Represented (sales): Blair Television.

Represented (engineering): du Treil, Lundin & Rackley Inc.

Personnel:

Matt Jaquint, President & General Manager.

Howard Voss, General Sales Manager.

Charlie Boush, National Sales Manager.

C. J. Beutin, News Director.

George E. Molnar Jr., Chief Engineer.

Bernie Gorski, Business Manager.

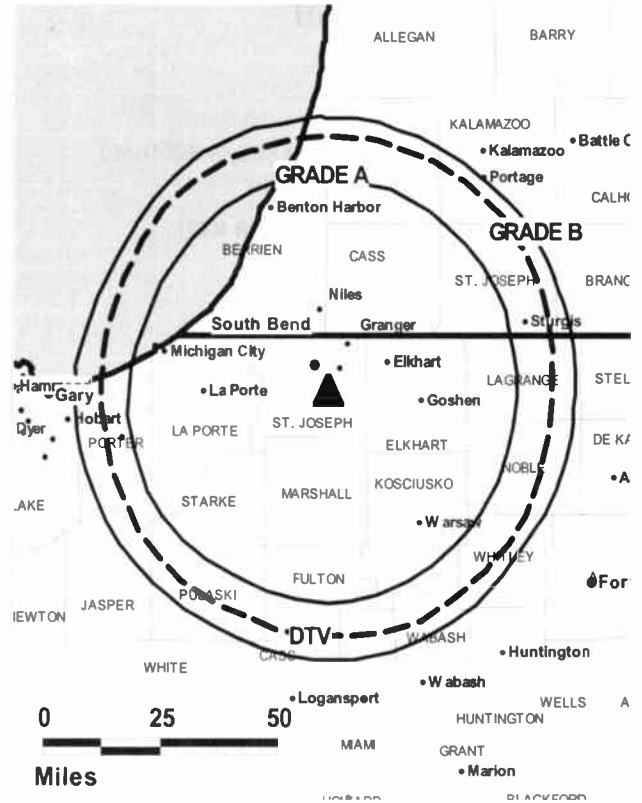
Michael Fowler, Program & Promotion Manager.

Barb Renbarger, Controller.

Mick Wright, Production Manager.

Scott Hums, Internet Director.

WNDU-TV BPCT-20060119ACS GRANTED: 5/4/2006



© 2009 Warren Communications News

City of License: South Bend. **Station DMA:** South Bend-Elkhart, IN. **Rank:** 89.

Circulation © 2008 Nielsen. Coverage based on Nielsen study.

GrandTotal	Cable TV Households	Non-cable TV Households	Total TV Households
Estimated Station Totals *	331,630	275,090	606,720
Average Weekly Circulation (2008)	146,384	142,771	289,155
Average Daily Circulation (2008)			146,338
Station DMA Total	Cable TV Households	Non-cable TV Households	Total TV Households
Estimated Station Totals *	150,020	179,150	329,170
Average Weekly Circulation (2008)	105,721	131,938	237,659
Average Daily Circulation (2008)			132,026
Other DMA Total	Cable TV Households	Non-cable TV Households	Total TV Households
Estimated Station Totals *	181,610	95,940	277,550
Average Weekly Circulation (2008)	40,663	10,833	51,496
Average Daily Circulation (2008)			14,312

*Estimated station totals are sums of the Nielsen TV and Cable TV household estimates for each county in which the station registers viewing of more than 5% as per the Nielsen Survey Methods.

WSBT-DT
Ch. 30

Network Service: IND, CBS.

Grantee: WSBT Inc., 300 W. Jefferson Blvd., South Bend, IN 46601-1580.

Studio: 300 W. Jefferston Blvd., South Bend, IN 46601.

Mailing Address: 300 W. Jefferson Blvd., South Bend, IN 46601.

Phone: 574-233-3141. **Fax:** 574-288-6630.

E-mail: tschurz@wsbt.com

Web Site: http://www.wsbt.com

Technical Facilities: Channel No. 30 (566-572 MHz). Authorized power: 229-kw max. visual, aural. Antenna: 1091-ft above av. terrain, 1013-ft. above ground, 1883-ft. above sea level.

Latitude	41°	37'	00"
Longitude	86°	13'	01"

Holds CP for change to channel number 22, 192-kw max. visual, 1089-ft above av. terrain, 1013-ft. above ground, 1883-ft. above sea level; BPCDT-20080317AHE.

Note: Latitude and longitude coordinates shown are based on the North American Datum of 1927 (NAD 27) as currently required by the Mass Media Bureau of the FCC.

Ownership: Schurz Communications Inc. (Group Owner).

Began Operation: September 1, 2001. High Definition. Station plans to broadcast digitally on its analog channel allotment.

Personnel:

Todd Schurz, President & General Manager.

Robert Johnson, Program & Operations Manager.

Tom Labuziowski, General Sales Manager.

Ted Smucker, Marketing & Local Sales Manager.

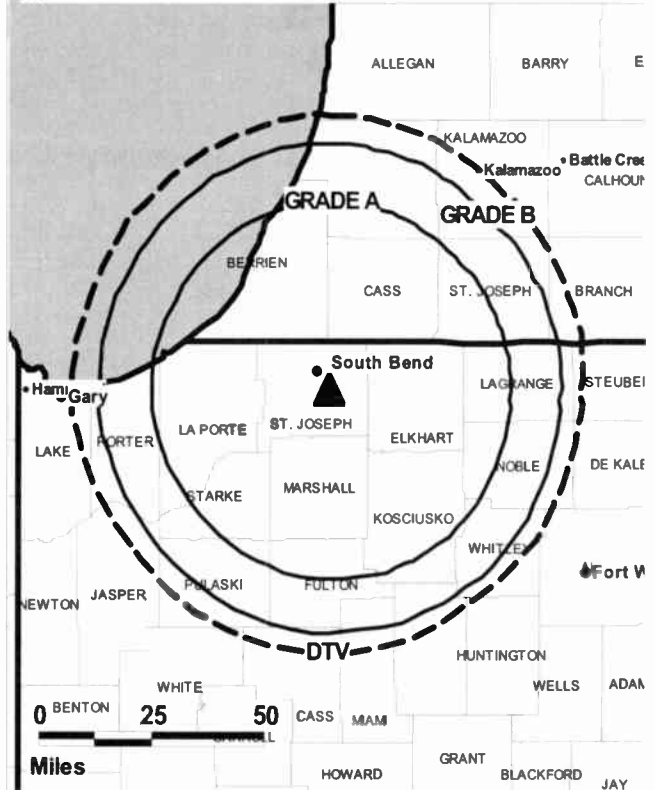
Gregg Richardson, Local Sales Manager.

Jeff Clark, National Sales Manager.

Meg Sauer, News Director.

C. Eugene Hale, Chief Engineer.

WSBT-DT BPCDT-20080620ABV GRANTED: 8/12/2008



Kenneth Biggins, Business Manager.

Scott Leiter, Promotion Manager.

Diane Choate, Traffic Manager.

City of License: South Bend. Station DMA: South Bend-Elkhart, IN. Rank: 89.

Nielsen Data: Not available.

WSBT-TV
Ch. 22

Network Service: CBS.

Licensee: WSBT Inc., 300 W Jefferson Blvd, South Bend, IN 46601-1580.

Studio: 300 W Jefferson Blvd, South Bend, IN 46601.

Mailing Address: 300 W Jefferson Blvd, South Bend, IN 46601.

Phone: 574-233-3141. **Fax:** 574-288-6630.

E-mail: tschurz@wsbt.com

Web Site: http://www.wsbt.com/

Technical Facilities: Channel No. 22 (518-524 MHz). Authorized power: 4790-kw max. visual, 479-kw aural. Antenna: 1070-ft above av. terrain, 1048-ft. above ground, 1918-ft. above sea level.

Latitude 41° 37' 00"
Longitude 86° 13' 01"

Holds CP for change to 2750-kw max. visual, 1091-ft above av. terrain, 1013-ft. above ground, 1883-ft. above sea level; BPCT-20050613AFT.

Transmitter: 60351 Ironwood Rd.

Note: Latitude and longitude coordinates shown are based on the North American Datum of 1927 (NAD 27) as currently required by the Mass Media Bureau of the FCC.

Multichannel TV Sound: Stereo only.

Satellite Earth Stations: Transmitter Harris; Harris, 6.1-meter C-band; SatCom, 2.4-meter Ku-band; RCA Americom, 3.7-meter Ku-band; SatCom, 5-meter KC-band; Standard Communications, Scientific-Atlanta, Harris, AFC receivers.

SNG Mobile Dish: Roscor, 2.4-meter Ku-band.

Ownership: Schurz Communications Inc. (Group Owner).

Began Operation: December 21, 1952.

Represented (sales): Harrington Righter & Parsons Inc. (HRP).

Represented (legal): Hogan & Hartson LLP.

Represented (engineering): Cavell, Mertz & Associates Inc.

Personnel:

Todd Schurz, President & General Manager.

Robert Johnson, Program & Operations Manager.

Tom Labuziowski, General Sales Manager.

Ted Smucker, Marketing & Local Sales Manager.

Gregg Richardson, Local Sales Manager.

Jeff Clark, National Sales Manager.

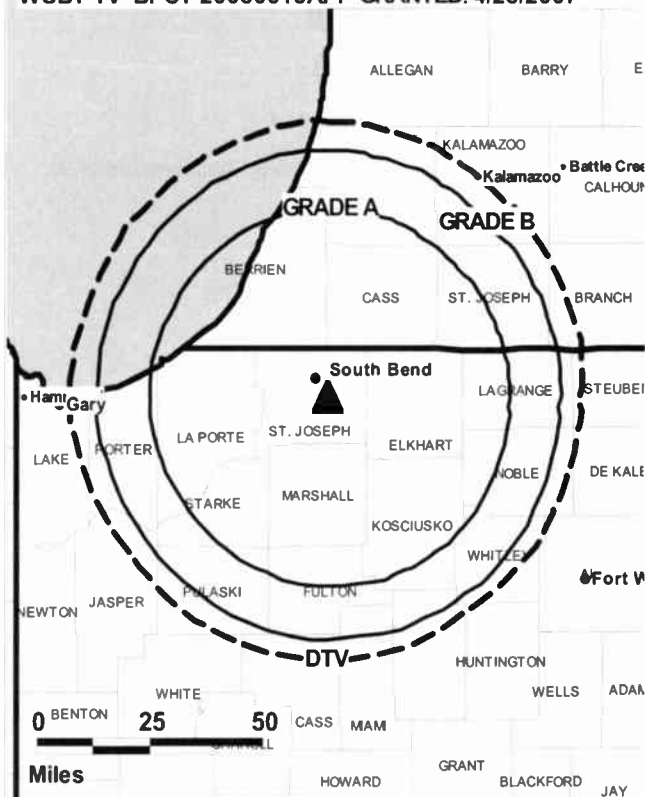
Meg Sauer, News Director.

C. Eugene Hale, Chief Engineer.

Kenneth Biggins, Business Manager.

Scott Leiter, Promotion Manager.

WSBT-TV BPCT-20050613AFT GRANTED: 4/25/2007



© 2009 Warren Communications News

Diane Choate, Traffic Manager.

City of License: South Bend. **Station DMA:** South Bend-Elkhart, IN. **Rank:** 89.

Circulation © 2008 Nielsen. Coverage based on Nielsen study.

GrandTotal	Cable TV Households	Non-cable TV Households	Total TV Households
Estimated Station Totals *	322,930	227,730	550,660
Average Weekly Circulation (2008)	148,703	136,197	284,900
Average Daily Circulation (2008)			140,956
Station DMA Total	Cable TV Households	Non-cable TV Households	Total TV Households
Estimated Station Totals *	150,020	179,150	329,170
Average Weekly Circulation (2008)	107,096	129,456	236,552
Average Daily Circulation (2008)			131,248
Other DMA Total	Cable TV Households	Non-cable TV Households	Total TV Households
Estimated Station Totals *	172,910	48,580	221,490
Average Weekly Circulation (2008)	41,607	6,741	48,348
Average Daily Circulation (2008)			9,708

*Estimated station totals are sums of the Nielsen TV and Cable TV household estimates for each county in which the station registers viewing of more than 5% as per the Nielsen Survey Methods.

WFXW
Ch. 38

Network Service: FOX.

Licensee: Mission Broadcasting Inc., 544 Red Rock Dr., Wadsworth, OH 44281.

Studio: 10849 US Hwy 41, Farmersburg, IN 47850.

Mailing Address: PO Box 299, Terre Haute, IN 47808.

Phone: 812-696-2121; 812-238-3838. **Fax:** 812-696-2755.

E-mail: ccollins@wtwo.com

Web Site: <http://www.mywabashvalley.com>

Technical Facilities: Channel No. 38 (614-620 MHz). Authorized power: 2140-kw max. visual, 214-kw aural. Antenna: 981-ft above av. terrain, 965-ft. above ground, 1516-ft. above sea level.

Latitude 39° 13' 55"
Longitude 87° 23' 41"

Transmitter: 0.4-mi. W of Hwy. 41 & 1-mi. S of Farmersburg.

Note: Latitude and longitude coordinates shown are based on the North American Datum of 1927 (NAD 27) as currently required by the Mass Media Bureau of the FCC.

Satellite Earth Stations: AFC, 3.7-meter Ku-band; ADM, 4.2-meter C-band; ADM receivers.

Ownership: Mission Broadcasting Inc. (Group Owner).

Began Operation: April 3, 1973. Sale to present owner by Bahakel Communications Ltd. approved by FCC March 5, 2004. Sale to Bahakel Communications Ltd. by John M. House, et al., approved by FCC February 28, 1977.

Represented (legal): Drinker Biddle.

Represented (sales): Blair Television.

Personnel:

Lois Mathes, Station Manager.

Jeremy Moore, Operations Manager.

Christina Collins, General Sales Manager.

Tom McClanahan, News Director.

Bruce Yowell, Chief Engineer.

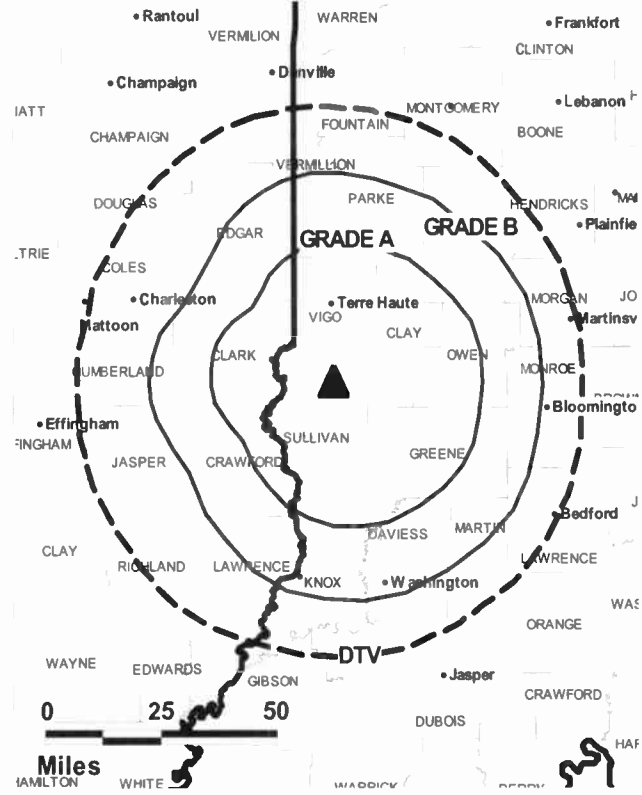
Dennis Thatcher, Program Director.

Chris O'Neal, Promotion Director.

Candy Edwards, Traffic Manager.

City of License: Terre Haute. **Station DMA:** Terre Haute, IN. **Rank:** 152.

WFXW BPCT-20030422AAW GRANTED: 9/30/2003



Circulation © 2008 Nielsen. Coverage based on Nielsen study.

Grand Total	Cable TV Households	Non-cable TV Households	Total TV Households
Estimated Station Totals *	68,930	99,450	168,380
Average Weekly Circulation (2008)	32,786	36,304	69,090
Average Daily Circulation (2008)			23,823
Station DMA Total	Cable TV Households	Non-cable TV Households	Total TV Households
Estimated Station Totals *	65,230	79,080	144,310
Average Weekly Circulation (2008)	31,276	34,760	66,036
Average Daily Circulation (2008)			23,099
Other DMA Total	Cable TV Households	Non-cable TV Households	Total TV Households
Estimated Station Totals *	3,700	20,370	24,070
Average Weekly Circulation (2008)	1,510	1,544	3,054
Average Daily Circulation (2008)			724

*Estimated station totals are sums of the Nielsen TV and Cable TV household estimates for each county in which the station registers viewing of more than 5% as per the Nielsen Survey Methods.

WFXW-DT
Ch. 39

Network Service: FOX.

Grantee: Mission Broadcasting Inc., 544 Red Rock Dr., Wadsworth, OH 44281.

Studio: 10849 US Hwy 41, Farmersburg, IN 47850.

Mailing Address: PO Box 299, Terre Haute, IN 47808.

Phone: 812-696-2121; 812-238-3838. **Fax:** 812-696-2755.

E-mail: ccollins@wtwo.com

Web Site: <http://www.mywabashvalley.com>

Technical Facilities: Channel No. 39 (320-626 MHz). Authorized power: 850-kw max. visual, aural. Antenna: 814-ft above av. terrain, 810-ft. above ground, 1360-ft. above sea level.

Latitude	39°	14'	33"
Longitude	87°	23'	29"

Note: Latitude and longitude coordinates shown are based on the North American Datum of 1927 (NAD 27) as currently required by the Mass Media Bureau of the FCC.

Ownership: Mission Broadcasting Inc. (Group Owner).

Began Operation: Station operating under Special Temporary Authority at 1.2-kw max. visual; no on-air date

Represented (legal): Drinker Biddle.

Represented (sales): Blair Television.

Personnel:

Lois Mathes, Station Manager.

Jeremy Moore, Operations Manager.

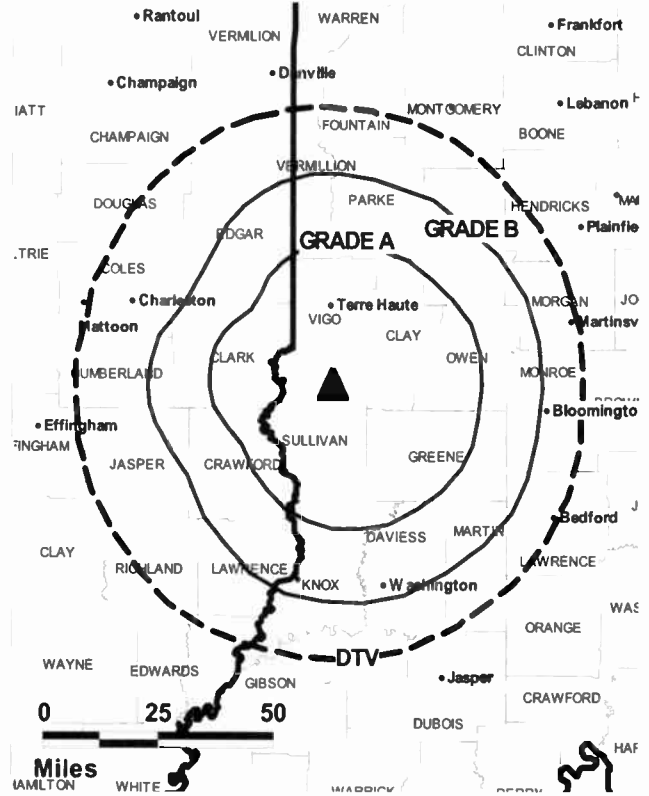
Christina Collins, General Sales Manager.

Tom McClanahan, News Director.

Bruce Yowell, Chief Engineer.

Dennis Thatcher, Program Director.

WFXW-DT BMPCDT-20070125ACT GRANTED: 2/9/2007



© 2009 Warren Communications News

Chris O'Neal, Promotion Director.

Candy Edwards, Traffic Manager.

City of License: Terre Haute. **Station DMA:** Terre Haute, IN. **Rank:** 152.

Nielsen Data: Not available.

Indiana — Terre Haute

WTHI-DT Ch. 24

Network Service: CBS.

Licensee: Indiana Broadcasting LLC, 4 Richmond Square, Suite 200, Providence, RI 02906.

Studio: 918 Ohio St., Terre Haute, IN 47807.

Mailing Address: PO Box 1486, Terre Haute, IN 47808.

Phone: 812-232-9481. **Fax:** 812-232-8953.

E-mail: tweber@wthitv.com

Web Site: <http://www.wthitv.com>

Technical Facilities: Channel No. 24 (530-536 MHz). Authorized power: 189-kw max. visual, aural. Antenna: 863-ft above av. terrain, 856-ft. above ground, 1410-ft. above sea level.

Latitude	39°	14'	36"
Longitude	87°	23'	07"

Holds CP for change to channel number 10, 14.18-kw visual, 961-ft above av. terrain, 906-ft. above ground, 1459-ft. above sea level; BPCDT-20080313AAR.

Note: Latitude and longitude coordinates shown are based on the North American Datum of 1927 (NAD 27) as currently required by the Mass Media Bureau of the FCC.

Ownership: LIN TV Corp. (Group Owner).

Began Operation: September 13, 2002. Station plans to broadcast digitally on its analog channel allotment.

Represented (legal): Covington & Burling.

Represented (sales): Continental Television Sales.

Personnel:

Todd Weber, Vice President & General Manager.

Rod Garvin, Operations & Program Manager.

Nick Telezyn, General Sales Manager.

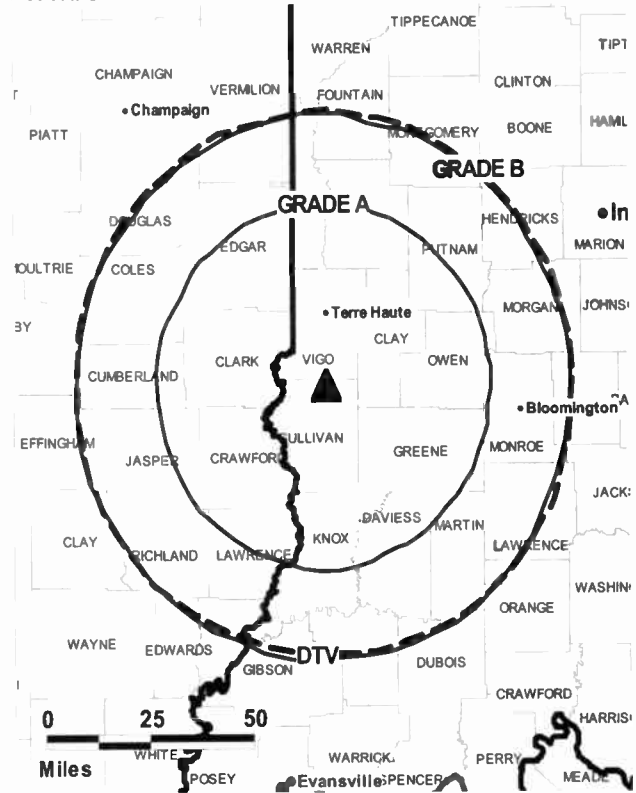
Alisa Ennis, Regional Sales Manager.

Douglas Runyon, News Director.

Jeff Tucker, Chief Engineer.

Leslie May, Personnel Director & Business Manager.

WTHI-DT BPCDT-20080313AAR GRANTED: 3/25/2008



© 2009 Warren Communications News

Jim Swander, Local Sales Manager & Business Development Director.

Angela Thompson, Traffic Manager.

David Shearer, Promotions & Creative Services Director.

Chris Wood, Community Affairs Director.

Jay Kirk, Productions Manager.

Dan Gisel, New Media & Events Director.

City of License: Terre Haute. Station DMA: Terre Haute, IN. Rank: 152.

Nielsen Data: Not available.

Indiana — Terre Haute

WTHI-TV Ch. 10

Network Service: CBS.

Licensee: Indiana Broadcasting LLC, 4 Richmond Square, Suite 200, Providence, RI 02906.

Studio: 918 Ohio St., Terre Haute, IN 47807.

Mailing Address: PO Box 1486, Terre Haute, IN 47808.

Phone: 812-232-9481. **Fax:** 812-232-8953 (sales).

E-mail: tweber@wthitv.com

Web Site: http://www.wthitv.com

Technical Facilities: Channel No. 10 (192-198 MHz). Authorized power: 316-kw visual, 31.6-kw aural. Antenna: 960-ft above av. terrain, 993-ft. above ground, 1549-ft. above sea level.

Latitude 39° 14' 36"
Longitude 87° 23' 07"

Transmitter: E of U.S. 41, 0.34-mi. S of Farmersburg.

Note: Latitude and longitude coordinates shown are based on the North American Datum of 1927 (NAD 27) as currently required by the Mass Media Bureau of the FCC.

Multichannel TV Sound: Stereo only.

Satellite Earth Station: ADM, 6.1-meter; Scientific-Atlanta receivers.

Ownership: LIN TV Corp. (Group Owner).

Began Operation: July 22, 1954. Sale to present owner by Emmis Communications Corp. approved by FCC November 29, 2005.

Represented (sales): Continental Television Sales.

Represented (legal): Covington & Burling.

Represented (engineering): Cohen Dippell & Everist PC.

Personnel:

Todd Weber, Vice President & General Manager.

Rod Garvin, Operations & Program Manager.

Nick Telezyn, General Sales Manager.

Alisa Ennis, Regional Sales Manager.

Douglas Runyon, News Director.

Jeff Tucker, Chief Engineer.

Leslie May, Personnel Director & Business Manager.

Jim Swander, Local Sales Manager & Business Development Director.

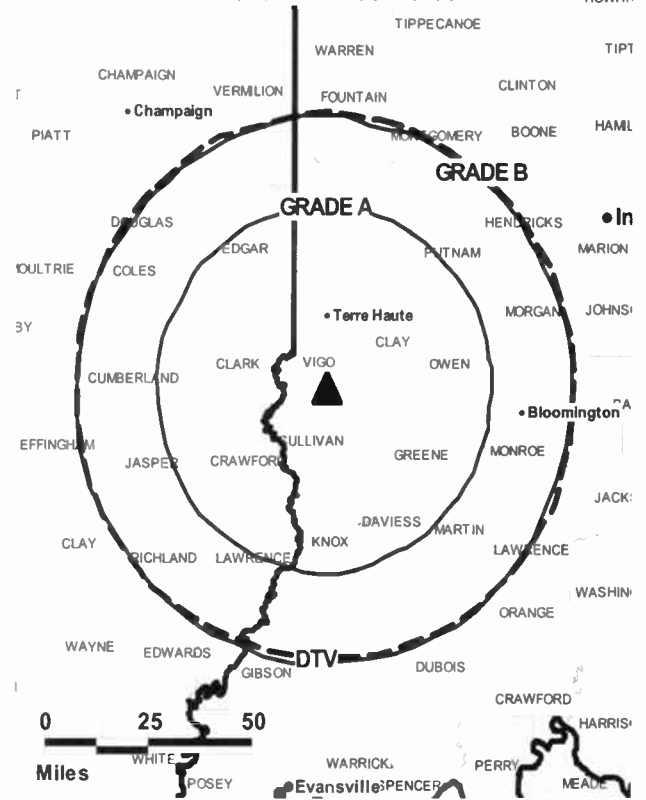
Angela Thompson, Traffic Manager.

David Shearer, Promotions & Creative Services Director.

Chris Wood, Community Affairs Director.

Jay Kirk, Productions Manager.

WTHI-TV BPCT-3289 GRANTED: 6/18/1964



© 2009 Warren Communications News

Dan Gisel, New Media & Events Director.

City of License: Terre Haute. **Station DMA:** Terre Haute, IN. **Rank:** 152.

Circulation © 2008 Nielsen. Coverage based on Nielsen study.

GrandTotal	Cable TV Households	Non-cable TV Households	Total TV Households
Estimated Station Totals *	149,130	113,240	262,370
Average Weekly Circulation (2008)	67,043	62,936	129,979
Average Daily Circulation (2008)			72,229
Station DMA Total	Cable TV Households	Non-cable TV Households	Total TV Households
Estimated Station Totals *	66,300	79,080	145,380
Average Weekly Circulation (2008)	49,344	57,871	107,215
Average Daily Circulation (2008)			64,105
Other DMA Total	Cable TV Households	Non-cable TV Households	Total TV Households
Estimated Station Totals *	82,830	34,160	116,990
Average Weekly Circulation (2008)	17,699	5,065	22,764
Average Daily Circulation (2008)			8,124

*Estimated station totals are sums of the Nielsen TV and Cable TV household estimates for each county in which the station registers viewing of more than 5% as per the Nielsen Survey Methods.

WTWO
Ch. 2

Network Service: NBC.

Licensee: Nexstar Finance Inc., 909 Lake Carolyn Pkwy, Suite 1450, Irving, TX 75039.

Studio: 10849 N US Hwy 41 S, Farmersburg, IN 47850.

Mailing Address: PO Box 299, Terre Haute, IN 47808.

Phone: 812-232-9504; 812-696-2121. **Fax:** 812-696-2755.

E-mail: dlammers@nexstar.tv

Web Site: http://www.mywabashvalley.com

Technical Facilities: Channel No. 2 (54-60 MHz). Authorized power: 100-kw visual, 19.5-kw aural. Antenna: 950-ft above av. terrain, 999-ft. above ground, 1549-ft. above sea level.

Latitude 39° 14' 33"
Longitude 87° 23' 29"

Transmitter: 1-mi. SW of Farmersburg, IN on W side of U.S. Hwys. 41 & 150.

Note: Latitude and longitude coordinates shown are based on the North American Datum of 1927 (NAD 27) as currently required by the Mass Media Bureau of the FCC.

Satellite Earth Stations: Transmitter Harris; Harris, 7-meter Ku-band; ADM, 7-meter C-band; Hughes, 2-meter Ku-band; Harris, 3-meter Ku-band; AFC, 3.6-meter Ku-band; Uniden, Toshiba, Hughes, Harris, Avcom receivers.

Ownership: Nexstar Broadcasting Group Inc. (Group Owner).

Began Operation: September 1, 1965. Transfer of control to present owner from TCS Television Partners approved by FCC February 14, 1997. Sale to TCS Television Partners by Malcolm I. Glazer approved by FCC April 6, 1990 (Television Digest, Vol. 30:8, 26). Sale to Glazer by Booth Newspapers Inc. approved by FCC July 18, 1975 (Vol. 15:9). Sale to Booth by J. R. Livesay, John T. Gelder, et al., approved by FCC January 6, 1971.

Represented (sales): Katz Media Group.

Represented (legal): Drinker Biddle.

Personnel:

Duane Lammers, General Manager.

Jeremy Moore, Operations Manager.

Chris Collins, General Sales Manager.

Tom McClanahan, News Director.

Bruce Yowell, Chief Engineer.

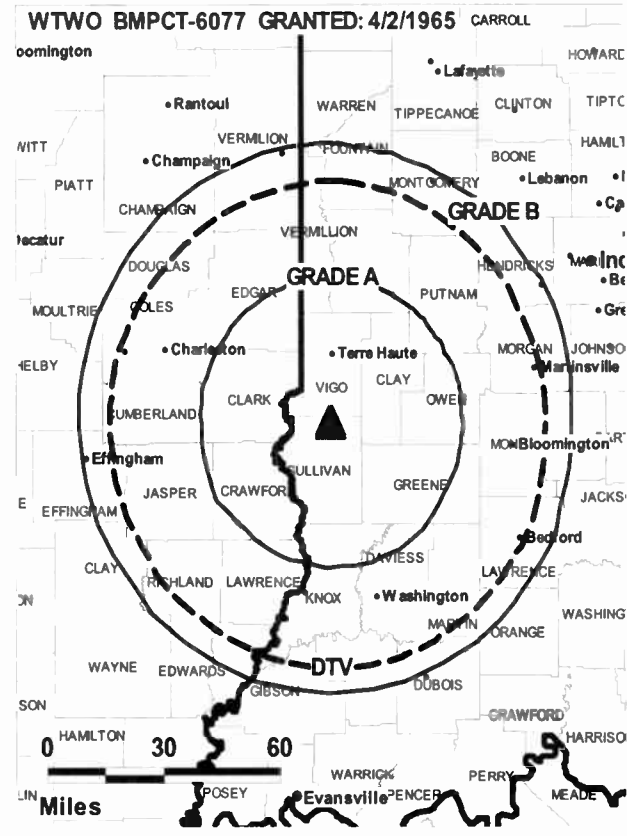
Georgia Boles, Business Manager.

Chris O'Neal, Promotion Manager.

Luke Tidrow, Production Manager.

Candy Edwards, Traffic Manager.

Patty Sluder, Human Resources Administrator.



© 2009 Warren Communications News

City of License: Terre Haute. **Station DMA:** Terre Haute, IN. **Rank:** 152.

Circulation © 2008 Nielsen. Coverage based on Nielsen study.

GrandTotal	Cable TV Households	Non-cable TV Households	Total TV Households
Estimated Station Totals *	138,920	94,450	233,370
Average Weekly Circulation (2008)	64,078	49,522	113,600
Average Daily Circulation (2008)			57,194
Station DMA Total	Cable TV Households	Non-cable TV Households	Total TV Households
Estimated Station Totals *	66,300	79,080	145,380
Average Weekly Circulation (2008)	45,823	47,641	93,464
Average Daily Circulation (2008)			51,005
Other DMA Total	Cable TV Households	Non-cable TV Households	Total TV Households
Estimated Station Totals *	72,620	15,370	87,990
Average Weekly Circulation (2008)	18,255	1,881	20,136
Average Daily Circulation (2008)			6,189

*Estimated station totals are sums of the Nielsen TV and Cable TV household estimates for each county in which the station registers viewing of more than 5% as per the Nielsen Survey Methods.

WTWO-DT
Ch. 36

Network Service: NBC.

Grantee: Nexstar Finance Inc., 909 Lake Carolyn Pkwy, Suite 1450, Irving, TX 75039.

Studio: 10849 N US Hwy 41, Farmersburg, IN 47850.

Mailing Address: PO Box 299, Terre Haute, IN 47808.

Phone: 812-232-9504; 812-696-2121. **Fax:** 812-696-2755.

E-mail: dlammers@nexstar.tv

Web Site: <http://www.mywabashvalley.com>

Technical Facilities: Channel No. 36 (602-608 MHz). Authorized power: 1000-kw max. visual, aural. Antenna: 814-ft above av. terrain, 810-ft. above ground, 1360-ft. above sea level.

Latitude	39°	14'	33"
Longitude	87°	23'	29"

Note: Latitude and longitude coordinates shown are based on the North American Datum of 1927 (NAD 27) as currently required by the Mass Media Bureau of the FCC.

Ownership: Nexstar Broadcasting Group Inc. (Group Owner).

Began Operation: Station operating; no on-air date

Represented (legal): Drinker Biddle.

Represented (sales): Katz Media Group.

Personnel:

Duane Lammers, General Manager.

Jeremy Moore, Operations Manager.

Chris Collins, General Sales Manager.

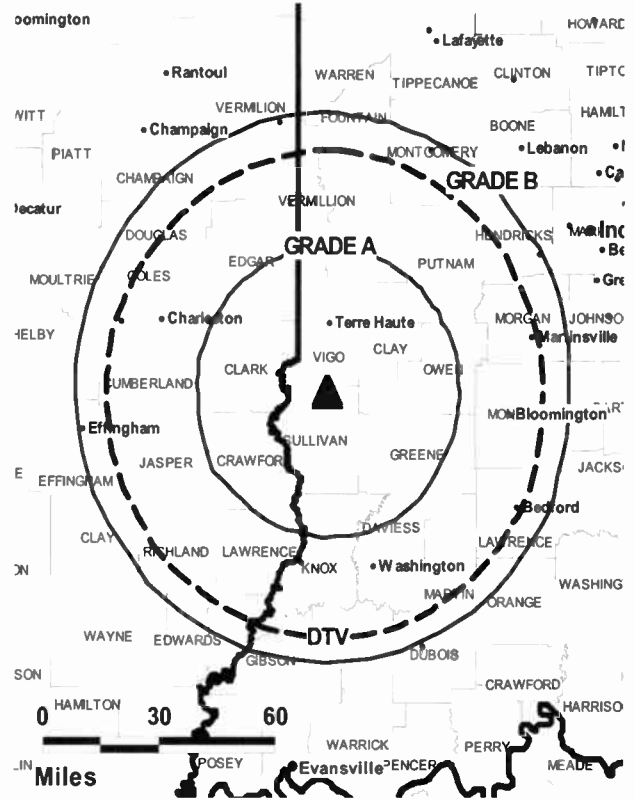
Tom McClanahan, News Director.

Bruce Yowell, Chief Engineer.

Georgia Boles, Business Manager.

Chris O'Neal, Promotion Manager.

WTWO-DT BPCDT-20070125ADB GRANTED: 3/6/2007



© 2009 Warren Communications News

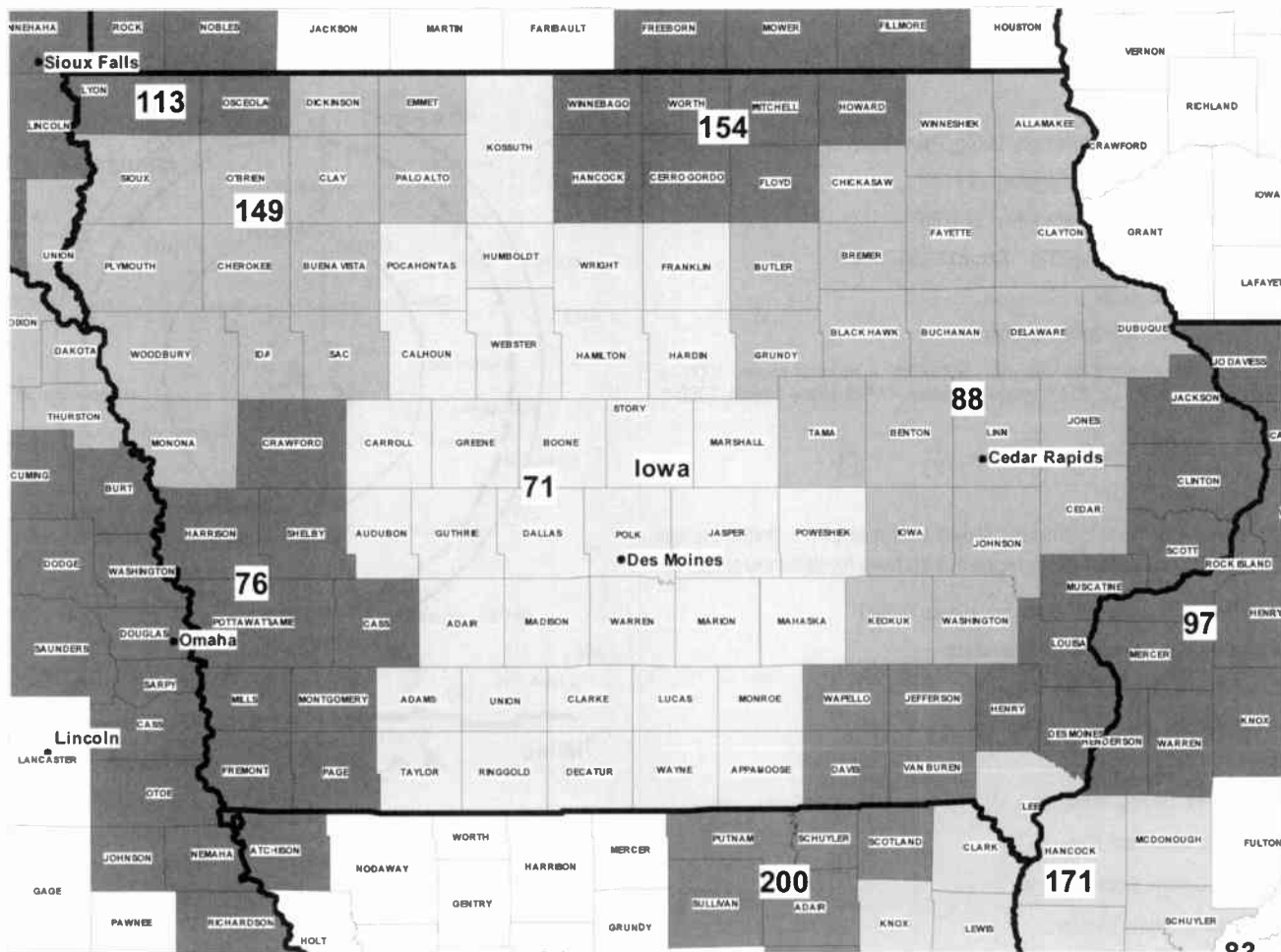
Luke Tidrow, Production Manager.

Candy Edwards, Traffic Manager.

Patty Sluder, Human Resources Administrator.

City of License: Terre Haute. **Station DMA:** Terre Haute, IN. **Rank:** 152.

Nielsen Data: Not available.



© 2009 Warren Communications News

MARKET	NIelsen OMA TV HOUSEHOLDS	RANK	MARKET AREA COMMERCIAL STATIONS
Des Moines-Ames, IA	432,410	71	KCCI (8); KCCI-DT (31); KCWI-TV (23); KDMI-DT (56); KDSD-DT (16); KDSD-TV (17); KFPX (39); WHO-DT (19); WHO-TV (13); WOI-DT (59); WOI-TV (5)
Omaha, NE	411,520	76	KETV (7); KETV-DT (20); KMTV (3); KMTV-DT (45); KPTM (42); KPTM-DT (43); KXVO (15); KXVO-DT (38); WOWT-DT (22); WOWT-TV (6)
Cedar Rapids-Waterloo-Iowa City & Dubuque, IA	346,330	88	KCRG-DT (52); KCRG-TV (9); KFXA (28); KFXA-DT (27); KFXB (40); KFXB-DT (43); KGAN (2); KGAN-DT (51); KPXR (48); KPXR-DT (47); KWKB (20); KWKB-DT (25); KWWF (22); KWWL (7); KWWL-DT (55)
Davenport, IA-Rock Island-Moline, IL	309,600	97	KGCW-DT (41); KGCW-TV (26); KLJB-DT (49); KLJB-TV (18); KWQC-DT (56); KWQC-TV (6); WHBF-DT (58); WHBF-TV (4); WQAD-DT (38); WQAD-TV (8)
Sioux Falls (Mitchell), SD	260,190	113	KABY-DT (28); KABY-TV (9); KDLO-DT (2); KDLO-TV (3); KDLT-DT (47); KDLT-TV (46); KDLV-DT (26); KDLV-TV (5); KELO-DT (32); KELO-TV (11); KPLO-DT (14); KPLO-TV (6); KPRY-DT (19); KPRY-TV (4); KSFY-DT (29); KSFY-TV (13); KTTM (12); KTTM-DT (22); KTTW (17); KTTW-DT (7); KWSD (36); KWSD-DT (51)
Sioux City, IA	154,900	149	KCAU-DT (30); KCAU-TV (9); KMEG (14); KMEG-DT (39); KPTH (44); KPTH-DT (49); KTIV (4); KTIV-DT (41)
Rochester, MN-Mason City, IA-Austin, MN	144,700	154	KAAL (6); KAAL-DT (33); KIMT (3); KIMT-DT (42); KTTC (10); KTTC-DT (36); KXLT-DT (46); KXLT-TV (47)
Quincy, IL-Hannibal, MO-Keokuk, IA	103,910	171	KHOA-DT (29); KHOA-TV (7); WGEM-DT (54); WGEM-TV (10); WTJR (16); WTJR-DT (32)
Ottumwa, IA-Kirksville, MO	51,270	200	KTVO (3); KTVO-DT (33); KYOU-DT (14); KYOU-TV (15)

Iowa *Digital* Station Totals as of October 1, 2008

	VHF	UHF	TOTAL
Commercial Television	0	21	21
Educational Television	0	9	9
	0	30	30

Iowa Analog Station Totals as of October 1, 2008

	VHF	UHF	TOTAL
Commercial Television	10	13	23
Educational Television	2	8	10
	12	21	33

KCWI-TV
Ch. 23

Network Service: CW.

Licensee: KPWB License LLC, 500 S Chinowth Rd, Visalia, CA 93277-1617.

Studio: 2701 S.E. Convenience Blvd., Suite 1, Ankeny, IA 50021.

Mailing Address: 2701 S.E. Convenience Blvd., Suite 1, Ankeny, IA 50021.

Phone: 515-964-2323. **Fax:** 515-965-6900.

E-mail: dpresler@kcwi23.com

Web Site: http://www.kcwi23.com

Technical Facilities: Channel No. 23 (524-530 MHz). Authorized power: 4966-kw max. visual, aural. Antenna: 2011-ft above av. terrain, 2000-ft. above ground, 2996-ft. above sea level.

Latitude	41°	49'	46.7"
Longitude	93°	36'	56.5"

Holds CP for change to 246-kw max. visual, 2001-ft above av. terrain, 1965-ft. above ground, 2962-ft. above sea level; lat. 41° 49' 48", long. 93° 36' 54", BPCDT-20080314ABC.

Transmitter: 0.62-mi. N of Alleman.

Note: Latitude and longitude coordinates shown are based on the North American Datum of 1927 (NAD 27) as currently required by the Mass Media Bureau of the FCC.

Multichannel TV Sound: Stereo and separate audio program.

Ownership: Pappas Telecasting Companies (Group Owner).

Began Operation: November 1, 1999. Station plans to broadcast digitally on its analog channel allotment.

Represented (sales): TeleRep Inc.

Personnel:

Ted Stephens, General Manager.

Dave Presler, General Sales Manager.

Dean Fisher, Accounting.

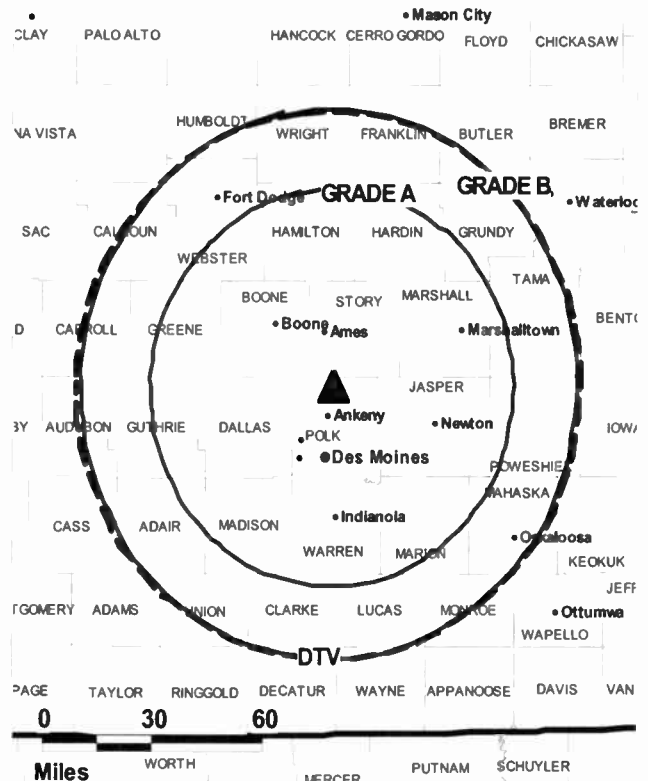
Nicole Faust, Promotion Director.

Jared Van Egdom, Production Manager.

Julie Quick-Alcorn, Traffic Coordinator.

City of License: Ames. **Station DMA:** Des Moines-Ames, IA. **Rank:** 71.

KCWI-TV BPCT-19950110KF GRANTED: 2/19/1998



© 2009 Warren Communications News

Circulation © 2008 Nielsen. Coverage based on Nielsen study.

GrandTotal	Cable TV Households	Non-cable TV Households	Total TV Households
Estimated Station Totals *	187,320	231,990	419,310
Average Weekly Circulation (2008)	48,728	73,032	121,760
Average Daily Circulation (2008)			39,553
Station DMA Total	Cable TV Households	Non-cable TV Households	Total TV Households
Estimated Station Totals *	181,770	211,670	393,440
Average Weekly Circulation (2008)	47,829	70,817	118,646
Average Daily Circulation (2008)			38,805
Other DMA Total	Cable TV Households	Non-cable TV Households	Total TV Households
Estimated Station Totals *	5,550	20,320	25,870
Average Weekly Circulation (2008)	899	2,215	3,114
Average Daily Circulation (2008)			748

*Estimated station totals are sums of the Nielsen TV and Cable TV household estimates for each county in which the station registers viewing of more than 5% as per the Nielsen Survey Methods.

WOI-DT Ch. 59

Network Service: ABC.

Grantee: Capital Communications Co. Inc., 99 Pondfield Rd., Bronxville, NY 10708.

Studio: 3903 Westown Pkwy., West Des Moines, IA 50266.

Mailing Address: 3903 Westown Pkwy., West Des Moines, IA 50266.

Phone: 515-457-9645. **Fax:** 515-457-1034.

E-mail: rcole@myabc5.com

Web Site: <http://www.woi-tv.com>

Technical Facilities: Channel No. 59 (740-746 MHz). Authorized power: 1000-kw max. visual, aural. Antenna: 2011-ft above av. terrain, 1977-ft. above ground, 996-ft. above sea level.

Latitude	41°	49'	47"
Longitude	93°	36'	56"

Holds CP for change to channel number 5, 8.2-kw visual, 1857-ft above av. terrain, 1824-ft. above ground, 2812-ft. above sea level; lat. 41° 48' 33", long. 93° 36' 53", BPCDT-20080415AAL.

Note: Latitude and longitude coordinates shown are based on the North American Datum of 1927 (NAD 27) as currently required by the Mass Media Bureau of the FCC.

Satellite Earth Stations: Microdyne, 3.7-meter Ku-band; Andrew, 4.5-meter; Scientific-Atlanta, 7-meter; Andrew, 7.3-meter; Harris, 9-meter C-band; Scientific-Atlanta, M/A-Corn, Harris, Avantek receivers.

Ownership: Capital Communications Co. Inc.

Began Operation: October 1, 2002. Station plans to broadcast digitally on its analog channel allotment.

Represented (legal): Latham & Watkins.

Represented (sales): Continental Television Sales.

Personnel:

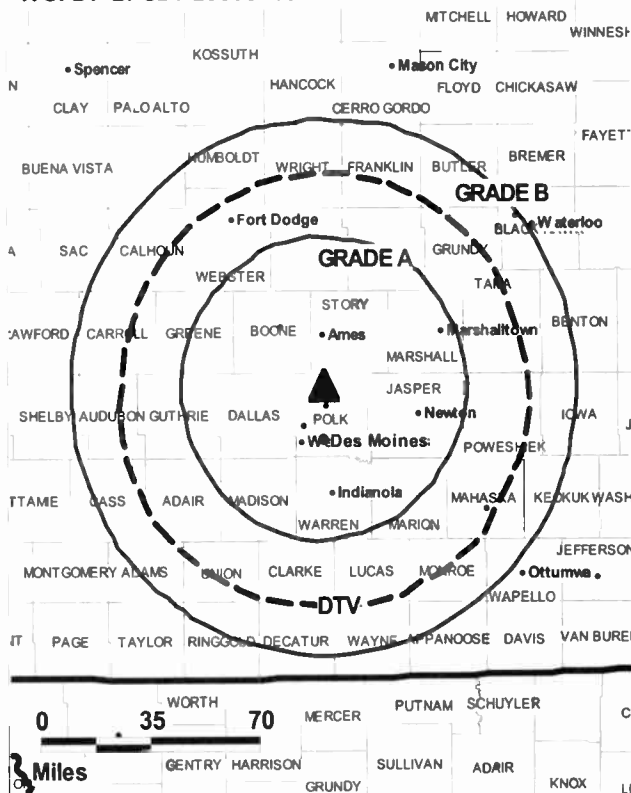
Ray Cole, President & Chief Operating Officer.

Randy Shelton, Operations Manager.

Kelly Beeck, National Sales Manager.

Erin Nanke, General & Local Sales Manager.

WOI-DT BPCDT-20080415AAL GRANTED: 4/16/2008



© 2009 Warren Communications News

Scott Frederick, News Director.

Dennis Poffenberger, Chief Engineer.

Teresa Fuquey, Business Manager.

Doug Sawyer, Promotion Manager.

Misty Conrad, Traffic Manager.

City of License: Ames. Station DMA: Des Moines-Ames, IA. Rank: 71.

Nielsen Data: Not available.

WOI-TV
Ch. 5

Network Service: ABC.

Licensee: Capital Communications Co. Inc., 99 Pondfield Rd., Bronxville, NY 10708.

Studio: 3903 Westown Pkwy., West Des Moines, IA 50266.

Mailing Address: 3903 Westown Pkwy., West Des Moines, IA 50266.

Phone: 515-457-9645. **Fax:** 515-457-1034.

E-mail: rcole@myabc5.com

Web Site: http://www.woi-tv.com

Technical Facilities: Channel No. 5 (76-82 MHz). Authorized power: 100-kw visual, 20-kw aural. Antenna: 1850-ft above av. terrain, 1995-ft. above ground, 2980-ft. above sea level.

Latitude 41° 48' 33"
Longitude 93° 36' 53"

Transmitter: 1-mi. S of Alleman.

Note: Latitude and longitude coordinates shown are based on the North American Datum of 1927 (NAD 27) as currently required by the Mass Media Bureau of the FCC.

Satellite Earth Stations: Scientific-Atlanta, 7-meter; Andrew, 7.3-meter; Harris, 9-meter C-band; Microdyne, 3.7-meter Ku-band; Andrew, 4.5-meter; Scientific-Atlanta, M/A-Com, Harris, Avantek receivers.

Ownership: Capital Communications Co. Inc.

Began Operation: February 21, 1950.

Represented (sales): Continental Television Sales.

Represented (legal): Latham & Watkins.

Represented (engineering): du Treil, Lundin & Rackley Inc.

Personnel:

Ray Cole, President & General Manager.

Randy Shelton, Operations Manager.

Kelly Beeck, National Sales Manager.

Erin Nanke, General & Local Sales Manager.

Scott Frederick, News Director.

Dennis Poffenberger, Chief Engineer.

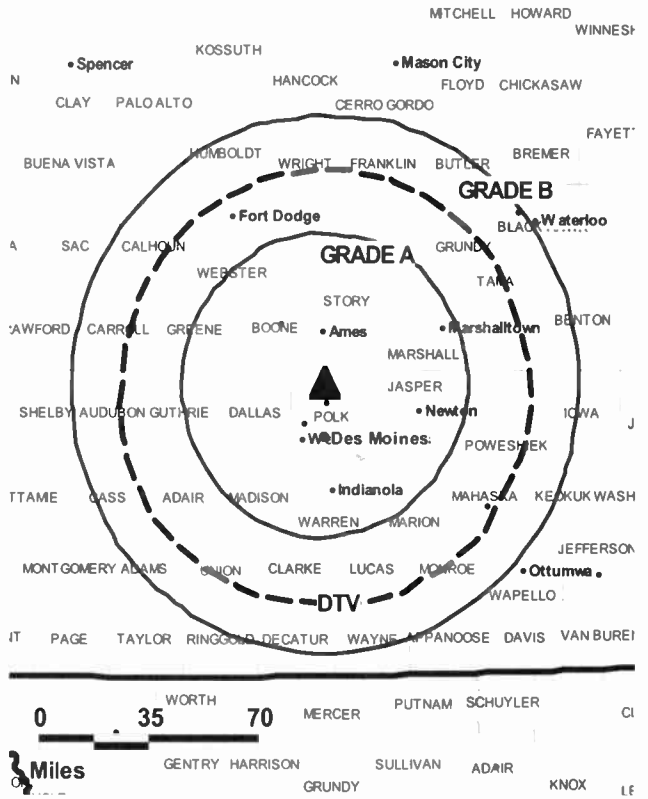
Teresa Fuquey, Business Manager.

Doug Sawyer, Promotion Manager.

Misty Conrad, Traffic Manager.

City of License: Ames. **Station DMA:** Des Moines-Ames, IA. **Rank:** 71.

WOI-TV BMPCT-7324 GRANTED: 12/20/1971



© 2009 Warren Communications News

Circulation © 2008 Nielsen. Coverage based on Nielsen study.

Grand Total	Cable TV Households	Non-cable TV Households	Total TV Households
Estimated Station Totals *	246,020	232,040	478,060
Average Weekly Circulation (2008)	120,220	119,363	239,583
Average Daily Circulation (2008)			90,526

Station DMA Total	Cable TV Households	Non-cable TV Households	Total TV Households
Estimated Station Totals *	193,830	213,100	406,930
Average Weekly Circulation (2008)	113,028	117,172	230,200
Average Daily Circulation (2008)			88,137

Other DMA Total	Cable TV Households	Non-cable TV Households	Total TV Households
Estimated Station Totals *	52,190	18,940	71,130
Average Weekly Circulation (2008)	7,192	2,191	9,383
Average Daily Circulation (2008)			2,389

*Estimated station totals are sums of the Nielsen TV and Cable TV household estimates for each county in which the station registers viewing of more than 5% as per the Nielsen Survey Methods.

KGCW-DT
Ch. 41

Network Service: CW.

Grantee: Burlington Television Acquisition Licensing LLC, 915 Middle River Dr, Ste 409, Fort Lauderdale, FL 33304.

Studio: 937 E 53rd St, Ste D, Davenport, IA 52807.

Mailing Address: 937 E 53rd St, Ste D, Davenport, IA 52807.

Phone: 563-386-1818. **Fax:** 563-386-8543.

E-mail: qandc@kljb.com

Web Site: <http://www.kgcwv.com>

Technical Facilities: Channel No. 41 (632-638 MHz). Authorized power: 500-kw max. visual, aural. Antenna: 1273-ft above av. terrain, 1270-ft. above ground, 1903-ft. above sea level.

Latitude	41°	08'	08"
Longitude	90°	48'	30"

Note: Latitude and longitude coordinates shown are based on the North American Datum of 1927 (NAD 27) as currently required by the Mass Media Bureau of the FCC.

Ownership: Grant Co. Inc. (Group Owner).

Began Operation: Station operating under Special Temporary Authority at 2.73-kw max. visual; no on-air date

Represented (legal): Wilkinson Barker Knauer LLP.

Represented (sales): Blair Television.

Personnel:

Jaime Horowitz, Station & General Sales Manager.

Tony Wilkins, Local Sales Manager.

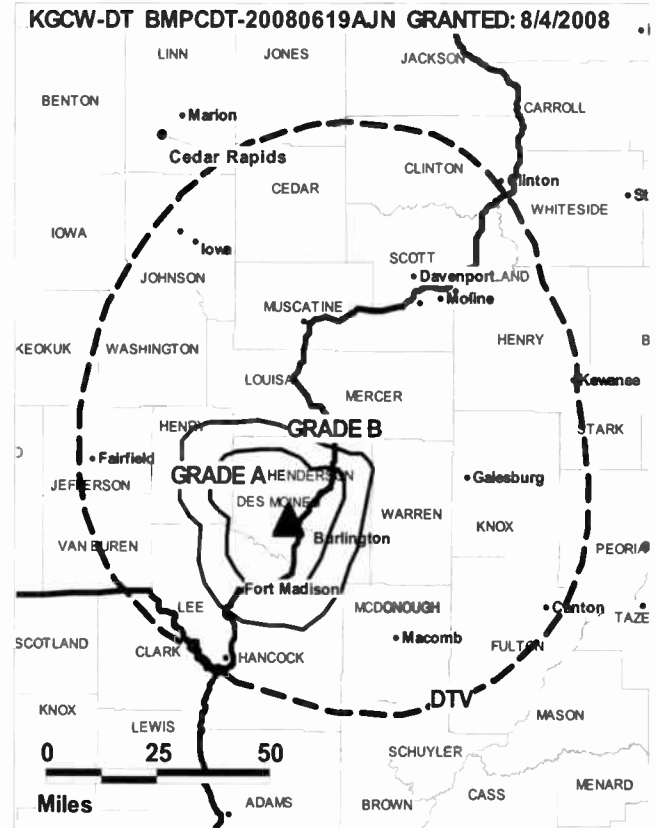
Don Bargmann Sr., Chief Engineer.

Debbie Tram, Assistant Business Manager.

John Bain, Program Director.

Tim Emmerson, Promotion Manager.

Brad Ruggles, Production Manager.



© 2009 Warren Communications News

Ben Hrnclrik, Creative Services Director.

Jane Scheckel, Traffic Manager.

City of License: Burlington. **Station DMA:** Davenport, IA-Rock Island-Moline, IL.

Rank: 97.

Nielsen Data: Not available.

KGCW-TV

Ch. 26

Network Service: CW.

Licensee: Burlington Television Acquisition Licensing LLC, 915 Middle River Dr, Ste 409, Fort Lauderdale, FL 33304.

Studio: 937 E 53rd St, Ste D, Davenport, IA 52807.

Mailing Address: 937 E 53rd St, Ste D, Davenport, IA 52807.

Phone: 563-386-1818. **Fax:** 563-386-8543.

E-mail: qandc@kjb.com

Web Site: http://www.kgcwv.com

Technical Facilities: Channel No. 26 (542-548 MHz). Authorized power: 200-kw max. visual, aural. Antenna: 315-ft above av. terrain, 230-ft. above ground, 925-ft. above sea level.

Latitude 40° 49' 25"
Longitude 91° 08' 22"

Transmitter: Winegard Dr. & Roosevelt St., Burlington.

Note: Latitude and longitude coordinates shown are based on the North American Datum of 1927 (NAD 27) as currently required by the Mass Media Bureau of the FCC.

Ownership: Grant Co. Inc. (Group Owner).

Began Operation: January 5, 1988. Sale to present owner by Burlington Broadcasting Co. approved by FCC July 24, 1995.

Represented (sales): Blair Television.

Represented (legal): Wilkinson Barker Knauer LLP.

Personnel:

Jaime Horowitz, Station & General Sales Manager.

Tony Wilkins, Local Sales Manager.

Don Bargmann Sr., Chief Engineer.

Debbie Tram, Assistant Business Manager.

John Bain, Program Manager.

Tim Emmerson, Promotion Manager.

Brad Ruggles, Production Manager.

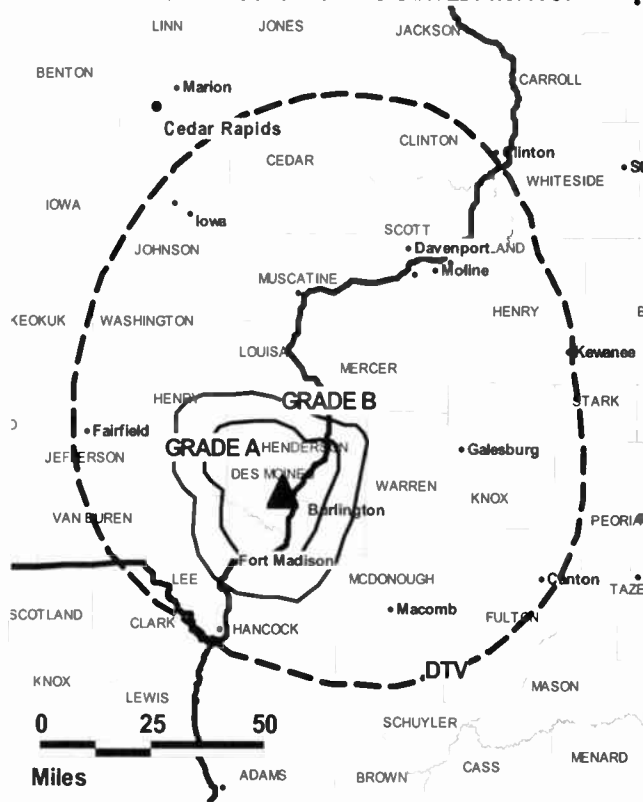
Ben Hrcirik, Creative Services Director.

Jane Scheckel, Traffic Manager.

City of License: Burlington. **Station DMA:** Davenport, IA-Rock Island-Moline, IL.

Rank: 97.

KGCW-TV BMPCT-19870416KE GRANTED: 6/9/1987



© 2009 Warren Communications News

Circulation © 2008 Nielsen. Coverage based on Nielsen study.

GrandTotal	Cable TV Households	Non-cable TV Households	Total TV Households
Estimated Station Totals *	178,460	126,900	305,360
Average Weekly Circulation (2008)	31,885	16,056	47,941
Average Daily Circulation (2008)			11,820

Station DMA Total	Cable TV Households	Non-cable TV Households	Total TV Households
Estimated Station Totals *	175,080	119,680	294,760
Average Weekly Circulation (2008)	31,713	15,507	47,220
Average Daily Circulation (2008)			11,614

Other DMA Total	Cable TV Households	Non-cable TV Households	Total TV Households
Estimated Station Totals *	3,380	7,220	10,600
Average Weekly Circulation (2008)	172	549	721
Average Daily Circulation (2008)			206

*Estimated station totals are sums of the Nielsen TV and Cable TV household estimates for each county in which the station registers viewing of more than 5% as per the Nielsen Survey Methods.

KCRG-DT
Ch. 52

Network Service: ABC.

Licensee: Cedar Rapids Television Co., 501 2nd Ave Se, Cedar Rapids, IA 52401.

Studio: 501 2nd Ave SE, Cedar Rapids, IA 52401.

Mailing Address: PD Box 816, Cedar Rapids, IA 52406-0816.

Phone: 319-398-8422. **Fax:** 319-398-8378.

E-mail: john.phelan@kcrg.com

Web Site: <http://www.kcrg.com>

Technical Facilities: Channel No. 52 (698-704 MHz). Authorized power: 350-kw max. visual, aural. Antenna: 1909-ft above av. terrain, 1801-ft. above ground, 2818-ft. above sea level.

Latitude	42°	18'	59"
Longitude	91°	51'	31"

Holds CP for change to channel number 9, 18.8-kw visual, 1991-ft above av. terrain, 1880-ft. above ground, 2897-ft. above sea level; BPCDT-20080227ABZ.

Note: Latitude and longitude coordinates shown are based on the North American Datum of 1927 (NAD 27) as currently required by the Mass Media Bureau of the FCC.

Ownership: The Gazette Co. (Group Owner).

Began Operation: Station operating; no on-air date. Station plans to broadcast digitally on its analog channel allotment.

Represented (legal): Wiley Rein LLP.

Represented (engineering): Lohnes & Culver.

Personnel:

John Phelan, Vice President & General Manager.

Tom Hurn, Local Sales Manager.

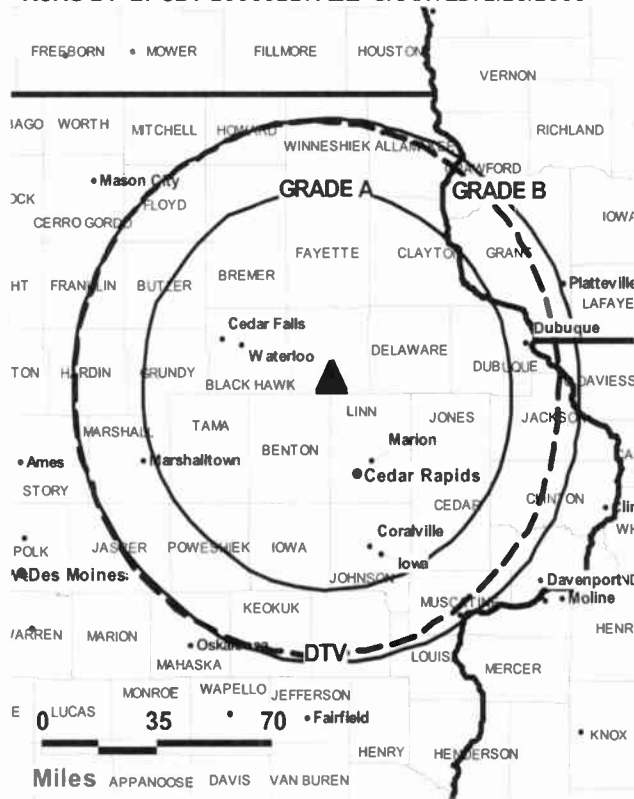
Steve Lake, National Sales Manager.

Rebecca Lutgen Gardner, News Director.

Kirk Schroeder, Chief Engineer.

Annette Tretz, Controller.

KCRG-DT BPCDT-20080227ABZ GRANTED: 2/28/2008



© 2009 Warren Communications News

Dan Austin, Program Manager.

David Welsh, Promotion Director.

City of License: Cedar Rapids.

Station DMA: Cedar Rapids-Waterloo-Iowa City-Dubuque, IA. Rank: 88.

Nielsen Data: Not available.

KCRG-TV
Ch. 9

Network Service: ABC.

Licensee: Cedar Rapids Television Co., 501 2nd Ave Se, Cedar Rapids, IA 52401.

Studio: 501 2nd Ave SE, Cedar Rapids, IA 52401.

Mailing Address: PO Box 816, Cedar Rapids, IA 52406-0816.

Phone: 319-398-8422. **Fax:** 319-368-8378.

E-mail: john.phelan@kcrg.com

Web Site: http://www.kcrg.com

Technical Facilities: Channel No. 9 (186-192 MHz). Authorized power: 316-kw visual, 63.2-kw aural. Antenna: 2000-ft above av. terrain, 1926-ft. above ground, 2943-ft. above sea level.

Latitude 42° 18' 59"
Longitude 91° 51' 31"

Transmitter: 4.5-mi. NW of Walker.

Note: Latitude and longitude coordinates shown are based on the North American Datum of 1927 (NAD 27) as currently required by the Mass Media Bureau of the FCC.

Satellite Earth Stations: Transmitter Harris; Andrew, 7.3-meter C-band; Prodelin, 3.7-meter C-band; Miralite, 3.8-meter KC-band; Andrew, 4.5-meter C-band; Standard Communications, M/A-Com, Avantek receivers.

Ownership: The Gazette Co. (Group Owner).

Began Operation: October 15, 1953.

Represented (legal): Wiley Rein LLP.

Represented (engineering): Lohnes & Culver.

Personnel:

John Phelan, Vice President & General Manager.

Tom Hurn, Local Sales Manager.

Steve Lake, National Sales Manager.

Rebecca Lutgen Gardner, News Director.

Kirk Schroeder, Chief Engineer.

Annette Tretz, Controller.

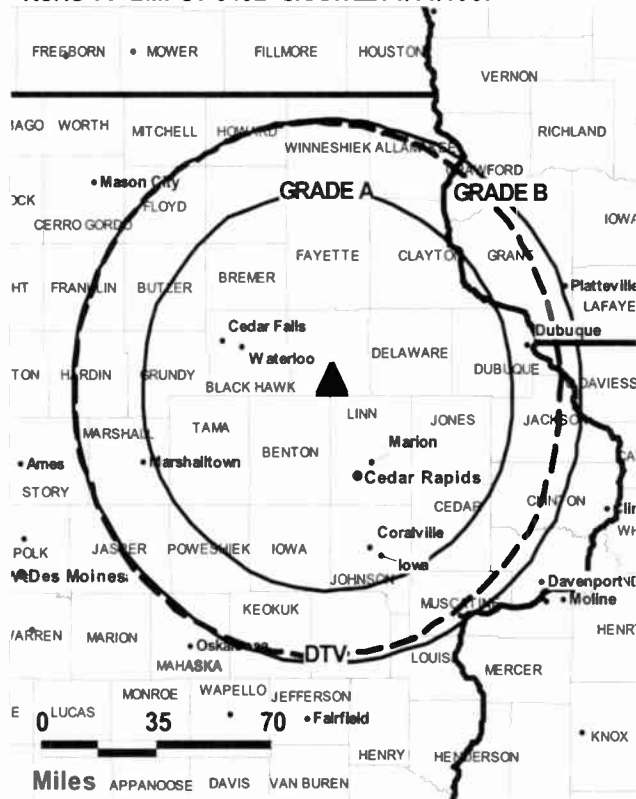
Dan Austin, Program Director.

David Welsh, Promotion Director.

City of License: Cedar Rapids.

Station DMA: Cedar Rapids-Waterloo-Iowa City-Dubuque, IA. **Rank:** 88.

KCRG-TV BMPCT-6432 GRANTED: 1/11/1967



Circulation © 2008 Nielsen. Coverage based on Nielsen study.

GrandTotal	Cable TV Households	Non-cable TV Households	Total TV Households
Estimated Station Totals *	278,680	181,330	460,010
Average Weekly Circulation (2008)	167,352	104,307	271,659
Average Daily Circulation (2008)			152,142

Station DMA Total	Cable TV Households	Non-cable TV Households	Total TV Households
Estimated Station Totals *	202,920	136,560	339,480
Average Weekly Circulation (2008)	149,867	98,524	248,391
Average Daily Circulation (2008)			142,715

Other DMA Total	Cable TV Households	Non-cable TV Households	Total TV Households
Estimated Station Totals *	75,760	44,770	120,530
Average Weekly Circulation (2008)	17,485	5,783	23,268
Average Daily Circulation (2008)			9,427

*Estimated station totals are sums of the Nielsen TV and Cable TV household estimates for each county in which the station registers viewing of more than 5% as per the Nielsen Survey Methods.

KFXA
Ch. 28

Network Service: FOX.

Licensee: Second Generation of Iowa Ltd., 3029 Prospect Ave, Second Generation Place, Cleveland, OH 44115.

Studio: 600 Old Marion Rd. NE, Cedar Rapids, IA 52402.

Mailing Address: PO Box 3131, Cedar Rapids, IA 52406.

Phone: 319-393-2800. **Fax:** 319-378-1737.

E-mail: contactus@kfxa.tv

Web Site: http://www.kfxa.tv

Technical Facilities: Channel No. 28 (554-560 MHz). Authorized power: 4470-kw max. visual, aural. Antenna: 1473-ft above av. terrain, 1487-ft. above ground, 2390-ft. above sea level.

Latitude 42° 05' 25"
Longitude 92° 05' 13"

Transmitter: 6441 21st Avenue Dr., Big Hom Twp.

Note: Latitude and longitude coordinates shown are based on the North American Datum of 1927 (NAD 27) as currently required by the Mass Media Bureau of the FCC.

Ownership: Second Generation of Iowa Ltd. (Group Owner).

Began Operation: February 1, 1988. Sinclair Broadcast Group Inc. purchased non-license assets of station on February 1, 2008. Sale to present owner by KOCR TV Inc. approved by FCC November 6, 1995. Sale to KOCR TV Inc. by Metro Program Network Inc. approved by FCC January 21, 1994.

Represented (sales): Blair Television.

Represented (engineering): Warmus & Associates Inc.

Personnel:

Jim Stoops, Local Sales Manager.

Edward Baugh, National Sales Manager.

Gary Haverland, Chief Engineer.

Connie Bartels, Business Manager.

Larry Blum, Program Director.

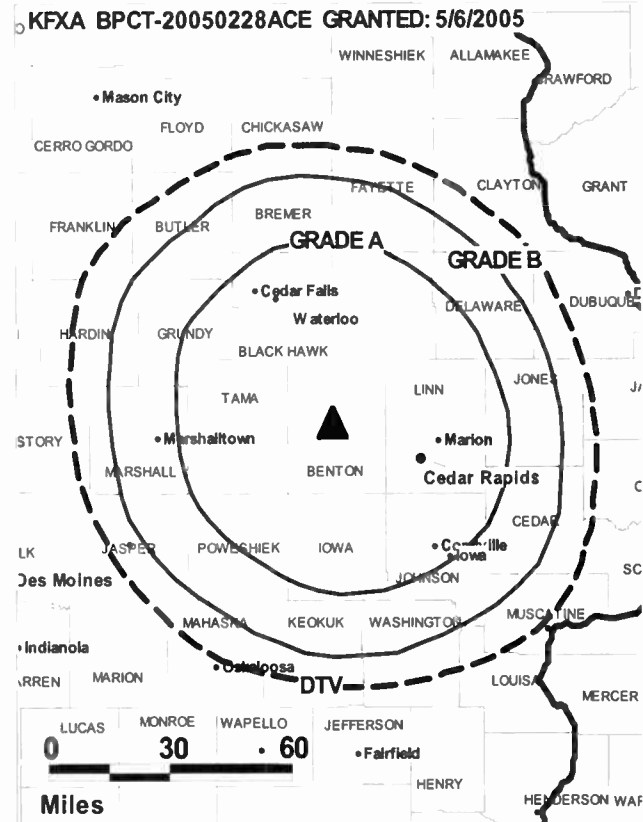
Greg Stuart, Production Manager.

Tom Bond, News Director.

Tamie Cook, Traffic Manager.

City of License: Cedar Rapids.

Station DMA: Cedar Rapids-Waterloo-Iowa City-Dubuque, IA. **Rank:** 88.



Circulation © 2008 Nielsen. Coverage based on Nielsen study.

GrandTotal	Cable TV Households	Non-cable TV Households	Total TV Households
Estimated Station Totals *	210,940	145,000	355,940
Average Weekly Circulation (2008)	96,064	61,756	157,820
Average Daily Circulation (2008)			48,766
Station DMA Total	Cable TV Households	Non-cable TV Households	Total TV Households
Estimated Station Totals *	200,790	136,560	337,350
Average Weekly Circulation (2008)	94,521	60,894	155,415
Average Daily Circulation (2008)			48,263
Other DMA Total	Cable TV Households	Non-cable TV Households	Total TV Households
Estimated Station Totals *	10,150	8,440	18,590
Average Weekly Circulation (2008)	1,543	862	2,405
Average Daily Circulation (2008)			503

*Estimated station totals are sums of the Nielsen TV and Cable TV household estimates for each county in which the station registers viewing of more than 5% as per the Nielsen Survey Methods.

KFXA-DT

Ch. 27

Network Service: FOX.

Licensee: Second Generation of Iowa Ltd., 3029 Prospect Ave., Second Generation Place, Cleveland, OH 44115.

Studio: 600 Old Marion Rd. NE, Cedar Rapids, IA 52402.

Mailing Address: PO Box 3131, Cedar Rapids, IA 52406.

Phone: 319-393-2800. **Fax:** 319-378-1737.

E-mail: contactus@kfxa.tv

Web Site: <http://www.kfxa.tv>

Technical Facilities: Channel No. 27 (548-554 MHz). Authorized power: 1000-kw max. visual, aural. Antenna: 1473-ft above av. terrain, 1486-ft. above ground, 2388-ft. above sea level.

Latitude	42°	05'	25"
Longitude	92°	05'	13"

Note: Latitude and longitude coordinates shown are based on the North American Datum of 1927 (NAD 27) as currently required by the Mass Media Bureau of the FCC.

Ownership: Second Generation of Iowa Ltd. (Group Owner).

Began Operation: June 12, 2002. Standard Definition.

Represented (sales): Blair Television.

Personnel:

Jim Stoos, Local Sales Manager.

Edward Baugh, National Sales Manager.

Gary Haverland, Chief Engineer.

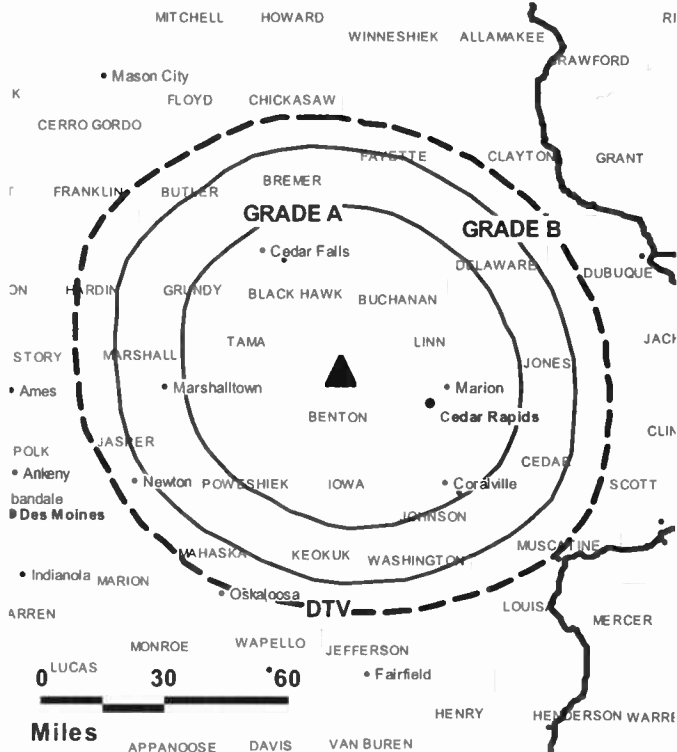
Connie Bartels, Business Manager.

Larry Blum, Program Director.

Greg Stuart, Production Manager.

Tom Bond, News Director.

KFXA-DT BPCDT-19991028ACW GRANTED: 11/6/2000



© 2009 Warren Communications News

Tamie Cook, Traffic Manager.

City of License: Cedar Rapids.

Station DMA: Cedar Rapids-Waterloo-Iowa City-Dubuque, IA. Rank: 88.

Nielsen Data: Not available.

KGAN
Ch. 2

Network Service: CBS.

Licensee: KGAN Licensee LLC, 10706 Beaver Dam Rd., Cockeysville, MD 21030.

Studio: 600 Old Marion Rd. NE, Cedar Rapids, IA 52402.

Mailing Address: PO Box 3131, Cedar Rapids, IA 52406.

Phone: 319-395-9060; 800-642-6140. **Fax:** 319-395-0987.

E-mail: kgan@kgan.com

Web Site: http://www.kgan.com

Technical Facilities: Channel No. 2 (54-60 MHz). Authorized power: 100-kw visual, 20-kw aural. Antenna: 1394-ft above av. terrain, 1309-ft. above ground, 2359-ft. above sea level.

Latitude 42° 17' 43.16"
Longitude 91° 53' 10.63"

Transmitter: 4.75-mi. N of Urbana.

Note: Latitude and longitude coordinates shown are based on the North American Datum of 1927 (NAD 27) as currently required by the Mass Media Bureau of the FCC.

Satellite Earth Stations: Transmitter Harris; Scientific-Atlanta, 7-meter; Scientific-Atlanta, 4.6-meter; Scientific-Atlanta receivers.

Ownership: Sinclair Broadcast Group Inc. (Group Owner).

Began Operation: September 30, 1953. Sale to Smith Acquisition Corp. cancelled (Television Digest, Vol. 40:12). Sale to present owner from Guy Gannett Communications approved by FCC April 5, 1999 (Vol. 38:36, 37). Sale to Guy Gannett Communications by Orion Broadcasting approved by FCC August 14, 1981 (Vol. 21:11). Sale to Orion by American Broadcasting Stations Inc., William B. Quarton & others approved by FCC June 12, 1968 (Vol. 8:25).

Represented (sales): Katz Media Group.

Represented (legal): Dow Lohnes PLLC.

Represented (engineering): Lohnes & Culver.

Personnel:

William Evans, General Manager.

Mike Sullivan, Station Manager.

Joe Mule, Local Sales Manager.

Tedd O'Connell, News Director.

Kevin Schrader, Technical Operations Director.

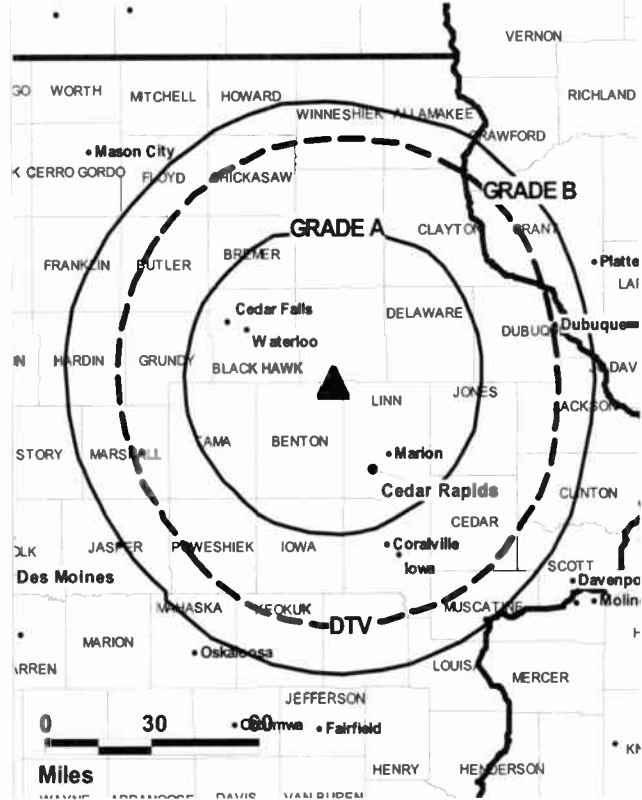
Randall Schildmeyer, Chief Engineer.

Melissa Hubbard, Program Director.

Ruth Barnett, Promotion & Production Director.

Sharon Faldata, Traffic Manager.

KGAN BLCT-19990429KL GRANTED: 4/20/2000



City of License: Cedar Rapids.

Station DMA: Cedar Rapids-Waterloo-Iowa City-Dubuque, IA. Rank: 88.

Circulation © 2008 Nielsen. Coverage based on Nielsen study.

GrandTotal	Cable TV Households	Non-cable TV Households	Total TV Households
Estimated Station Totals *	231,510	145,050	376,560
Average Weekly Circulation (2008)	121,240	74,116	195,356
Average Daily Circulation (2008)			83,245
Station DMA Total	Cable TV Households	Non-cable TV Households	Total TV Households
Estimated Station Totals *	202,920	136,560	339,480
Average Weekly Circulation (2008)	116,846	73,580	190,426
Average Daily Circulation (2008)			82,217
Other DMA Total	Cable TV Households	Non-cable TV Households	Total TV Households
Estimated Station Totals *	28,590	8,490	37,080
Average Weekly Circulation (2008)	4,394	536	4,930
Average Daily Circulation (2008)			1,028

*Estimated station totals are sums of the Nielsen TV and Cable TV household estimates for each county in which the station registers viewing of more than 5% as per the Nielsen Survey Methods.

KGAN-DT
Ch. 51

Network Service: CBS.

Grantee: KGAN Licensee LLC, 10706 Beaver Dam Rd., Cockeysville, MD 21030.

Studio: 600 Old Marion Rd. NE, Cedar Rapids, IA 52402.

Mailing Address: PO Box 3131, Cedar Rapids, IA 52406.

Phone: 319-395-9060. **Fax:** 319-395-0987.

E-mail: kgan@kgan.com

Web Site: http://www.kgan.com

Technical Facilities: Channel No. 51 (692-698 MHz). Authorized power: 500-kw max. visual, aural. Antenna: 1919-ft above av. terrain, 1808-ft. above ground, 2825-ft. above sea level.

Latitude	42°	18'	59"
Longitude	91°	51'	30"

Note: Latitude and longitude coordinates shown are based on the North American Datum of 1927 (NAD 27) as currently required by the Mass Media Bureau of the FCC.

Ownership: Sinclair Broadcast Group Inc. (Group Owner).

Began Operation: Station operating under Special Temporary Authority at 6.6-kw max. visual; no on-air date

Represented (engineering): Lohnes & Culver.

Represented (legal): Dow Lohnes PLLC.

Represented (sales): Katz Media Group.

Personnel:

William Evans, General Manager.

Mike Sullivan, Station Manager.

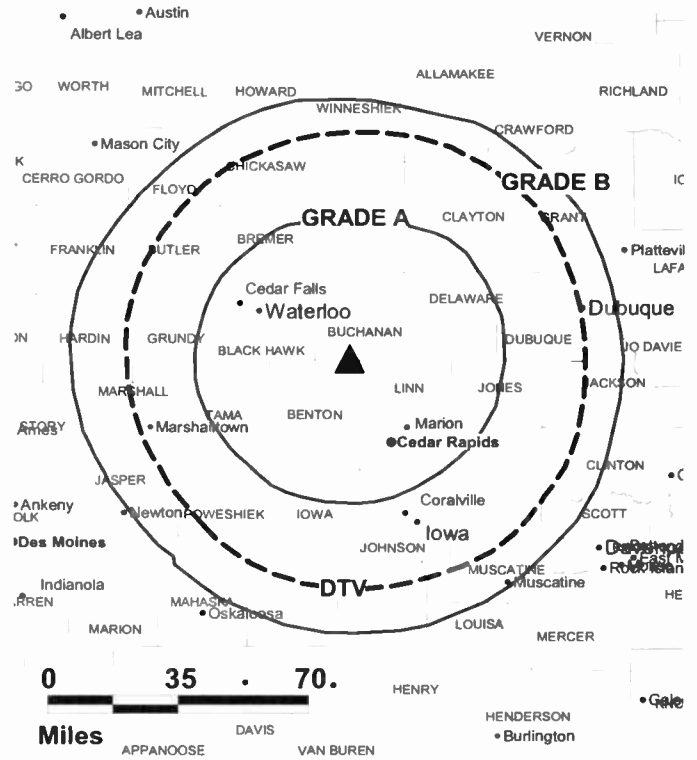
Joe Mule, Local Sales Manager.

Tedd O'Connell, News Director.

Kevin Schrader, Technical Operations Director.

Randall Schildmeyer, Chief Engineer.

KGAN-DT BPCDT-20020911AAM GRANTED: 1/21/2003



© 2009 Warren Communications News

Melissa Hubbard, Program Director.

Ruth Barnett, Promotion & Production Director.

Sharon Faldato, Traffic Manager.

City of License: Cedar Rapids.

Station OMA: Cedar Rapids-Waterloo-Iowa City-Dubuque, IA. Rank: 88.

Nielsen Data: Not available.

Iowa — Cedar Rapids

KPXR
Ch. 48

Network Service: ION.

Licensee: Paxson Communications License Co. LLC, 601 Clearwater Park Rd., West Palm Beach, FL 33401-6233.

Studio: 1957 Blairs Ferry Rd NE, Cedar Rapids, IA 52402.

Mailing Address: 1957 Blairs Ferry Rd NE, Cedar Rapids, IA 52402.

Phone: 319-378-1260. **Fax:** 319-378-0076.

E-mail: josephkoker@ionmedia.com

Web Site: http://www.ionmedia.com

Technical Facilities: Channel No. 48 (674-680 MHz). Authorized power: 2920-kw max. visual, aural. Antenna: 1060-ft above av. terrain, 956-ft. above ground, 1956-ft. above sea level.

Latitude 42° 17' 17"
Longitude 91° 54' 52"

Transmitter: Hwy. 150, 4.5-mi. N of Urbana.

Note: Latitude and longitude coordinates shown are based on the North American Datum of 1927 (NAD 27) as currently required by the Mass Media Bureau of the FCC.

Multichannel TV Sound: Planned.

Ownership: ION Media Networks Inc. (Group Owner).

Began Operation: November 1, 1992. Sale to Fant Broadcasting Co. LLC by Jefferson Broadcasting Co. Inc. approved by FCC October 12, 1994. Resumed operation May 3, 1997. Sale to Paxson Communications Corp. by Fant Broadcasting Co. LLC approved by FCC July 15, 1997. Paxson Communications Corp. became ION Media Networks Inc. on June 26, 2006. Transfer of control by ION Media Networks Inc. from Paxson Management Corp. & Lowell W. Paxson to CIG Media LLC approved by FCC December 31, 2007.

Represented (legal): Dow Lohnes PLLC.

Personnel:

Vikki Steele, Station Operation Manager.

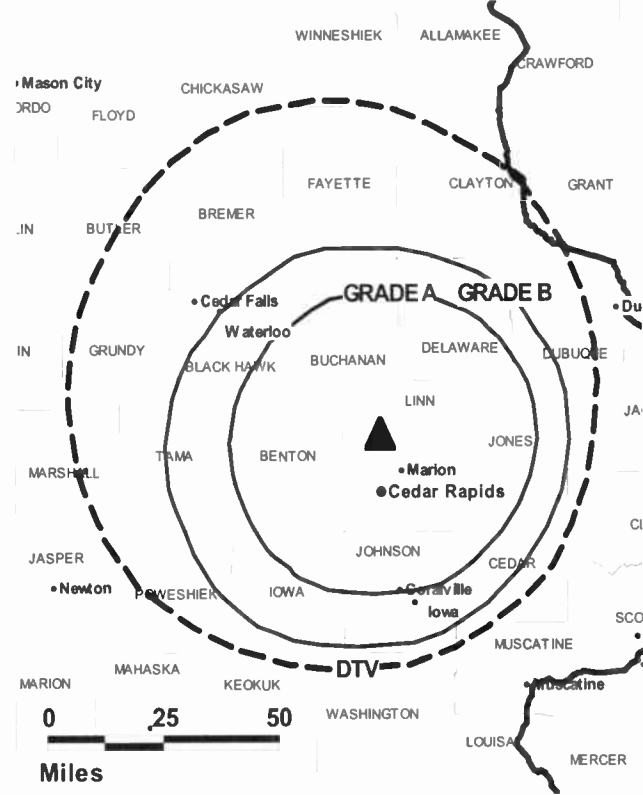
William Canning, Chief Engineer.

Stephen White, Contract Engineer.

City of License: Cedar Rapids.

Station DMA: Cedar Rapids-Waterloo-Iowa City-Dubuque, IA. **Rank:** 88.

KPXR BPCT 19930419KE GRANTED: 10/12/1994



Circulation © 2008 Nielsen. Coverage based on Nielsen study.

GrandTotal	Cable TV Households	Non-cable TV Households	Total TV Households
Estimated Station Totals *	108,550	65,960	174,510
Average Weekly Circulation (2008)	6,740	5,815	12,555
Average Daily Circulation (2008)			2,699
Station DMA Total	Cable TV Households	Non-cable TV Households	Total TV Households
Estimated Station Totals *	108,550	65,960	174,510
Average Weekly Circulation (2008)	6,740	5,815	12,555
Average Daily Circulation (2008)			2,699

*Estimated station totals are sums of the Nielsen TV and Cable TV household estimates for each county in which the station registers viewing of more than 5% as per the Nielsen Survey Methods.

KPXR-DT
Ch. 47

Network Service: IDN.

Licensee: Paxson Communications License Co. LLC., 601 Clearwater Park Rd., West Palm Beach, FL 33401-6233.

Studio: 1957 Blairs Ferry Rd NE, Cedar Rapids, IA 52402.

Mailing Address: 1957 Blairs Ferry Rd NE, Cedar Rapids, IA 52402.

Phone: 319-378-1260. **Fax:** 319-378-0076.

E-mail: josephkoker@ionmedia.com

Web Site: <http://www.ionmedia.com>

Technical Facilities: Channel No. 47 (668-674 MHz). Authorized power: 500-kw max. visual, aural. Antenna: 1014-ft above av. terrain, 910-ft. above ground, 1910-ft. above sea level.

Latitude	42°	17'	17"
Longitude	91°	52'	54"

Note: Latitude and longitude coordinates shown are based on the North American Datum of 1927 (NAD 27) as currently required by the Mass Media Bureau of the FCC.

Ownership: IDN Media Networks Inc. (Group Owner).

Began Operation: May 1, 2002. High Definition.

Represented (legal): Dow Lohnes PLLC.

Represented (sales): Katz Media Group.

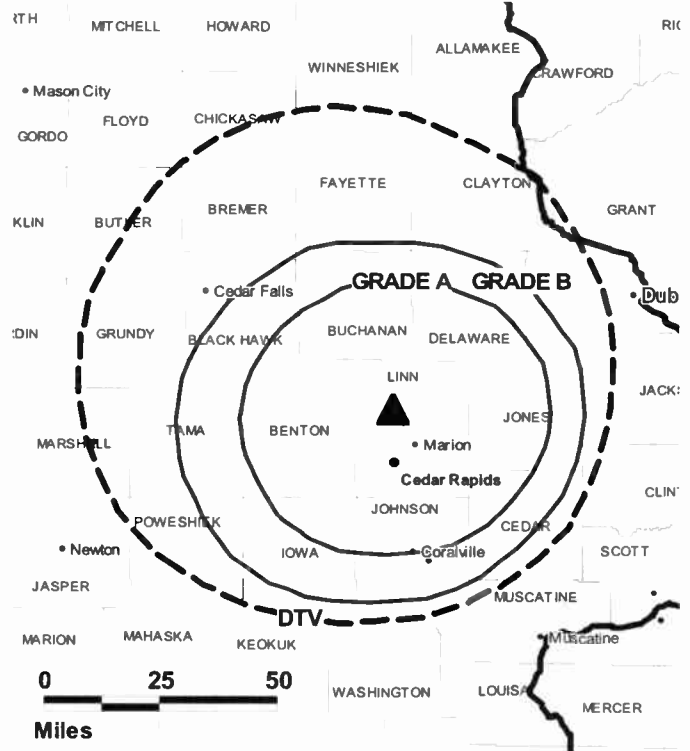
Personnel:

Vikki Steele, Station Operations Manager.

William Canning, Chief Engineer.

Stephen White, Contract Engineer.

KPXR-DT BPCDT-19990923AAN GRANTED: 5/2/2001



© 2009 Warren Communications News

City of License: Cedar Rapids.

Station DMA: Cedar Rapids-Waterloo-Iowa City-Dubuque, IA. **Rank:** 88.

Nielsen Data: Not available.

KLJB-DT
Ch. 49

Network Service: CW, FOX.

Licensee: Quad Cities Television Acquisition Licensing LLC, 915 Middle River Dr, Ste 409, Fort Lauderdale, FL 33304.

Studio: 937 E. 53rd St., Suite D, Davenport, IA 52807.

Mailing Address: 937 E. 53rd St., Suite D, Davenport, IA 52807.

Phone: 563-386-1818. **Fax:** 563-386-8543.

E-mail: qandc@kljb.com

Web Site: http://www.kljb.com

Technical Facilities: Channel No. 49 (680-686 MHz). Authorized power: 1000-kw max. visual, aural. Antenna: 1128-ft above av. terrain, 1065-ft. above ground, 1818-ft. above sea level.

Latitude	41°	18'	44"
Longitude	90°	22'	45"

Note: Latitude and longitude coordinates shown are based on the North American Datum of 1927 (NAD 27) as currently required by the Mass Media Bureau of the FCC.

Ownership: Grant Co. Inc. (Group Owner).

Began Operation: Station operating; no on-air date

Represented (legal): Wilkinson Barker Knauer LLP.

Represented (sales): Blair Television.

Personnel:

Jaime Horowitz, Station & General Sales Manager.

Tony Wilkins, Local Sales Manager.

Don Bargmann, Chief Engineer.

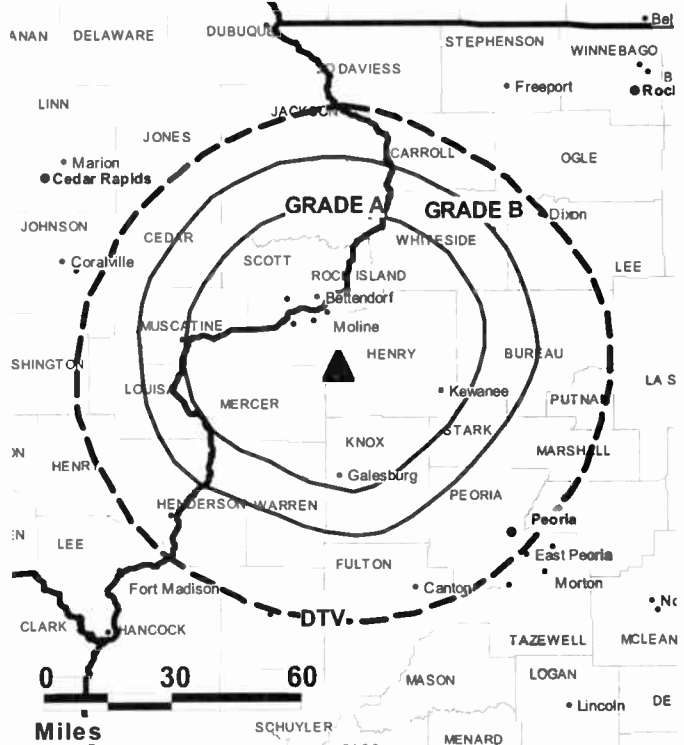
Debbie Tram, Assistant Business Manager.

John Bain, Program Director.

Tim Emmerson, Promotion Manager.

Brad Ruggles, Production Manager.

KLJB-DT BMAPCDT-20020919AAQ GRANTED: 9/22/2003



Jane Scheckel, Traffic Manager.

Ben Hrcirik, Creative Services Director.

City of License: Davenport. **Station DMA:** Davenport, IA-Rock Island-Moline, IL.

Rank: 97.

Nielsen Data: Not available.

KLJB-TV
Ch. 18

Network Service: FOX.

Licensee: Quad Cities Television Acquisition Licensing LLC, 915 Middle River Dr, Ste 409, Fort Lauderdale, FL 33304.

Studio: 937 E. 53rd St., Suite D, Davenport, IA 52807.

Mailing Address: 937 E. 53rd St., Suite D, Davenport, IA 52807.

Phone: 563-386-1818. **Fax:** 563-386-8543.

E-mail: qandc@kljb.com

Web Site: http://www.kljb.com

Technical Facilities: Channel No. 18 (494-500 MHz). Authorized power: 2950-kw max. visual, 295-kw aural. Antenna: 1014-ft above av. terrain, 945-ft. above ground, 1736-ft. above sea level.

Latitude 41° 19' 39"
Longitude 90° 22' 46"

Transmitter: 1-mi. S of Orion, IL; W side of Hwy. 150.

Note: Latitude and longitude coordinates shown are based on the North American Datum of 1927 (NAD 27) as currently required by the Mass Media Bureau of the FCC.

Satellite Earth Station: Transmitter RCA; United Satellite Systems, 5-meter; Scientific-Atlanta, ISS, DX Antenna receivers.

Ownership: Grant Co. Inc. (Group Owner).

Began Operation: July 28, 1985. Sale to present owner by Davenport Communications LP approved by FCC April 1, 1991. Sale to A & H Footwear Inc. by Davenport Communications LP dismissed by FCC March 27, 1991.

Represented (legal): Wilkinson Barker Knauer LLP.

Represented (sales): Blair Television.

Personnel:

Jaime Horowitz, Station & General Sales Manager.

Tony Wilkins, Local Sales Manager.

Don Bargmann, Chief Engineer.

Debbie Tram, Assistant Business Manager.

John Bain, Program Director.

Tim Emmerson, Promotion Manager.

Brad Ruggles, Production Manager.

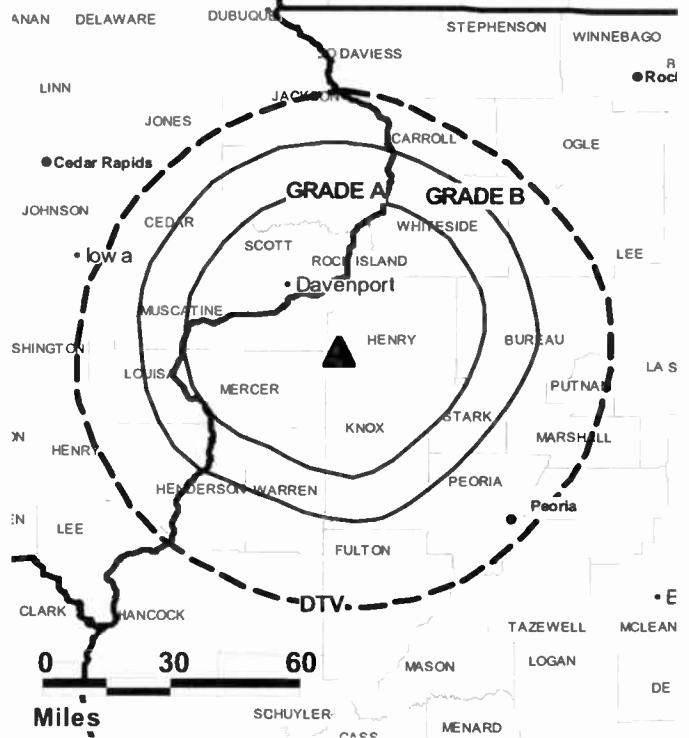
Jane Scheckel, Traffic Manager.

Ben Hrnclirik, Creative Services Director.

City of License: Davenport. **Station DMA:** Davenport, IA-Rock Island-Moline, IL.

Rank: 97.

KLJB-TV BPCT-19990429KQ GRANTED: 11/23/1999



Circulation © 2008 Nielsen. Coverage based on Nielsen study.

GrandTotal	Cable TV Households	Non-cable TV Households	Total TV Households
Estimated Station Totals *	202,150	151,880	354,030
Average Weekly Circulation (2008)	110,127	73,810	183,937
Average Daily Circulation (2008)			66,037
Station DMA Total	Cable TV Households	Non-cable TV Households	Total TV Households
Estimated Station Totals *	179,160	126,590	305,750
Average Weekly Circulation (2008)	104,006	71,391	175,397
Average Daily Circulation (2008)			63,804
Other DMA Total	Cable TV Households	Non-cable TV Households	Total TV Households
Estimated Station Totals *	22,990	25,290	48,280
Average Weekly Circulation (2008)	6,121	2,419	8,540
Average Daily Circulation (2008)			2,233

*Estimated station totals are sums of the Nielsen TV and Cable TV household estimates for each county in which the station registers viewing of more than 5% as per the Nielsen Survey Methods.

KWQC-DT

Ch. 56

Network Service: NBC.

Licensee: Young Broadcasting of Davenport Inc., 805 Brady St., Davenport, IA 52803.

Studio: 805 Brady St., Davenport, IA 52805.

Mailing Address: 805 Brady St., Davenport, IA 52805.

Phone: 563-383-7000. **Fax:** 563-383-7065 (administration).

E-mail: kkester@kwqc.com

Web Site: http://www.kwqc.com

Technical Facilities: Channel No. 56 (722-728 MHz). Authorized power: 1000-kw max. visual, aural. Antenna: 1079-ft above av. terrain, 1064-ft. above ground, 1817-ft. above sea level.

Latitude	41°	18'	44"
Longitude	90°	22'	46"

Holds CP for change to channel number 36, ; BPCDT-20080313AAV.

Note: Latitude and longitude coordinates shown are based on the North American Datum of 1927 (NAD 27) as currently required by the Mass Media Bureau of the FCC.

Ownership: Young Broadcasting Inc. (Group Owner).

Began Operation: January 15, 2003.

Personnel:

Renee LaSpina, President & General Manager.

Katie Kester, Station Manager.

John Hegeman, Operations Manager.

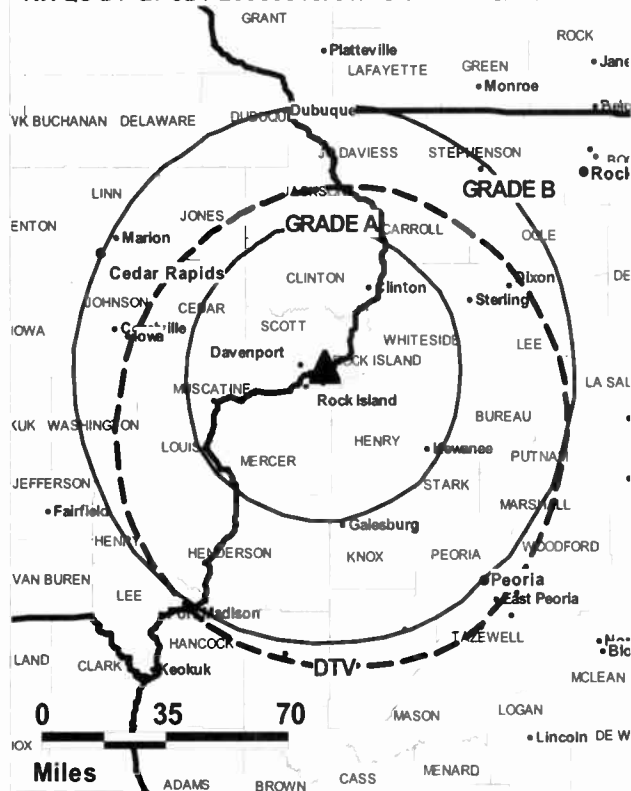
Allen Wiese, General Sales Manager.

Jeff Glass, Local Sales Manager.

April Samp, News Director.

Doug Bierman, Chief Engineer.

KWQC-DT BPCDT-20080313AAV GRANTED: 3/18/2008



© 2009 Warren Communications News

City of License: Davenport. **Station DMA:** Davenport, IA-Rock Island-Moline, IL.

Rank: 97.

Nielsen Data: Not available.

KWQC-TV

Ch. 6

Network Service: NBC.

Licensee: Young Broadcasting of Davenport Inc., 599 Lexington Ave., 47th Floor, New York, NY 10022.

Studio: 805 Brady St., Davenport, IA 52805.

Mailing Address: 805 Brady St., Davenport, IA 52805.

Phone: 563-383-7000. **Fax:** 563-383-7065 (administration).

E-mail: kkester@kwqc.com

Web Site: http://www.kwqc.com

Technical Facilities: Channel No. 6 (82-88 MHz). Authorized power: 100-kw visual, 10-kw aural. Antenna: 1342-ft above av. terrain, 1383-ft. above ground, 2049-ft. above sea level.

Latitude	41°	32'	49"
Longitude	90°	28'	35"

Transmitter: Middle Rd., 5-mi. E of Davenport.

Note: Latitude and longitude coordinates shown are based on the North American Datum of 1927 (NAD 27) as currently required by the Mass Media Bureau of the FCC.

Multichannel TV Sound: Stereo only.

Satellite Earth Station: Transmitter Larcen; SatCom, 7-meter; M/A-Com, Harris receivers.

Ownership: Young Broadcasting Inc. (Group Owner).

Began Operation: October 31, 1949.

Represented (sales): Blair Television.

Represented (engineering): du Treil, Lundin & Rackley Inc.

Personnel:

Renee LaSpina, President & General Manager.

Katie Kester, Station Manager.

John Hegeman, Operations Manager.

Allen Wiese, General Sales Manager.

Jeff Glass, Local Sales Manager.

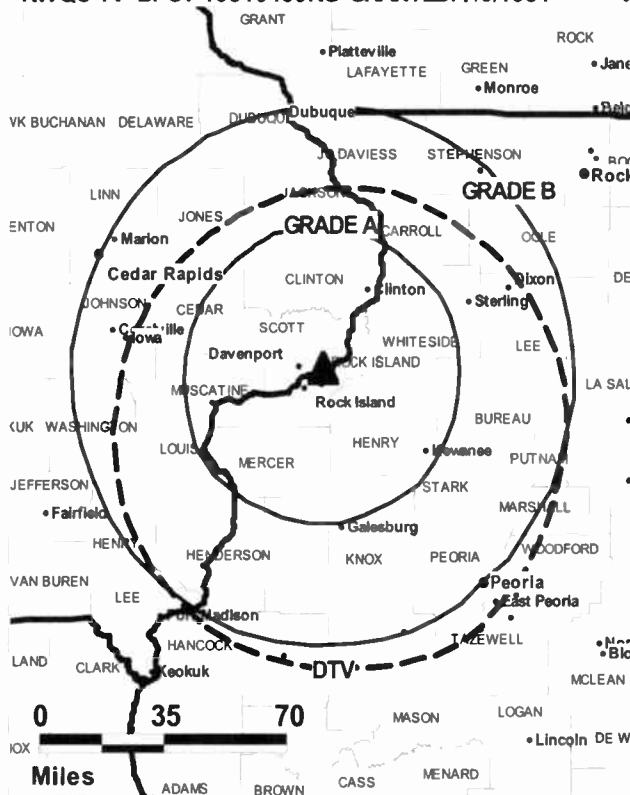
April Samp, News Director.

Doug Bierman, Chief Engineer.

City of License: Davenport. **Station DMA:** Davenport, IA-Rock Island-Moline, IL.

Rank: 97.

KWQC-TV BPCT-19810430KG GRANTED: 7/6/1981



© 2009 Warren Communications News

Circulation © 2008 Nielsen. Coverage based on Nielsen study.

GrandTotal	Cable TV Households	Non-cable TV Households	Total TV Households
Estimated Station Totals *	225,220	141,710	366,930
Average Weekly Circulation (2008)	153,485	97,607	251,092
Average Daily Circulation (2008)			156,823
Station DMA Total	Cable TV Households	Non-cable TV Households	Total TV Households
Estimated Station Totals *	179,160	126,590	305,750
Average Weekly Circulation (2008)	140,718	94,492	235,210
Average Daily Circulation (2008)			151,004
Other DMA Total	Cable TV Households	Non-cable TV Households	Total TV Households
Estimated Station Totals *	46,060	15,120	61,180
Average Weekly Circulation (2008)	12,767	3,115	15,882
Average Daily Circulation (2008)			5,819

*Estimated station totals are sums of the Nielsen TV and Cable TV household estimates for each county in which the station registers viewing of more than 5% as per the Nielsen Survey Methods.

KCCI
Ch. 8

Network Service: CBS.

Licensee: Hearst-Argyle Television Inc., 39th Fl, 300 W 57th St, New York, NY 10019-3789.

Studio: 888 9th St., Des Moines, IA 50309.

Mailing Address: 888 9th St., Des Moines, IA 50309.

Phone: 515-247-8888. **Fax:** 515-471-8910.

E-mail: pfredericksen@hearst.com

Web Site: http://www.kcci.com

Technical Facilities: Channel No. 8 (180-186 MHz). Authorized power: 316-kw visual, 31.6-kw aural. Antenna: 1959-ft above av. terrain, 1942-ft. above ground, 2912-ft. above sea level.

Latitude	41°	48'	35"
Longitude	93°	37'	16"

Transmitter: 310 N.W. 134th Ave., Alleman.

Note: Latitude and longitude coordinates shown are based on the North American Datum of 1927 (NAD 27) as currently required by the Mass Media Bureau of the FCC.

Multichannel TV Sound: Stereo only.

Satellite Earth Stations: Transmitter Larcas; Scientific-Atlanta, 7-meter C-band; RCA, 3.6-meter Ku-band; Scientific-Atlanta, 4.6-meter C-band; Prodelin, 5-meter C-band; Microdyne, 5-meter KC-band; Varian, Scientific-Atlanta, Microdyne, M/A-Com, DX Communications receivers.

SNG Mobile Dish: BAF, 2.3-meter Ku-band.

Ownership: Hearst-Argyle Television Inc. (Group Owner).

Began Operation: July 31, 1955. Merger of Cowles Broadcasting into H & C Communications approved by FCC October 24, 1984 (Television Digest, Vol. 24:26, 35). Sale to Pulitzer Broadcasting approved by FCC July 30, 1993 (Vol. 33:8, 14, 23, 32, 37). Sale to present owner by Pulitzer approved by FCC August 24, 1999 (Vol. 38:22, 48).

Represented (sales): Eagle Television Sales.

Represented (legal): Faegre & Benson LLP.

Represented (engineering): John F. X. Browne & Associates PC.

Personnel:

Paul Fredericksen, President & General Manager.

Dave Porepp, General Sales Manager.

Amanda Hull, Local Sales Manager.

Bob Day, Operations Manager.

Anne Marie Caudron, National Sales Manager.

Jan Kinney, Production Manager.

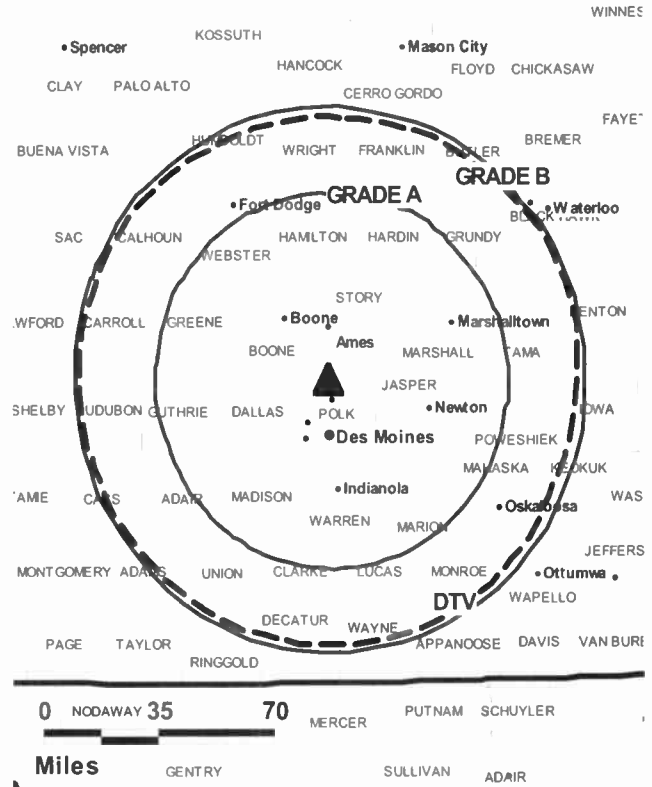
Sue Knudson, Program & Community Affairs Director.

Dave Busiek, News Director.

Steve Houg, Chief Engineer.

Patti Snyder, Business Manager.

KCCI BMLCT-20050628ACB GRANTED: 9/7/2005



© 2009 Warren Communications News

Mike Cunningham, Creative Services Director.

Lynn Ramsey-Merritt, Traffic Manager.

City of License: Des Moines. **Station DMA:** Des Moines-Ames, IA. **Rank:** 71.

Circulation © 2008 Nielsen. Coverage based on Nielsen study.

GrandTotal	Cable TV Households	Non-cable TV Households	Total TV Households
Estimated Station Totals *	241,890	242,960	484,850
Average Weekly Circulation (2008)	168,371	173,966	342,337
Average Daily Circulation (2008)			206,673
Station OMA Total	Cable TV Households	Non-cable TV Households	Total TV Households
Estimated Station Totals *	193,830	213,100	406,930
Average Weekly Circulation (2008)	152,578	167,092	319,670
Average Daily Circulation (2008)			196,458
Other OMA Total	Cable TV Households	Non-cable TV Households	Total TV Households
Estimated Station Totals *	48,060	29,860	77,920
Average Weekly Circulation (2008)	15,793	6,874	22,667
Average Daily Circulation (2008)			10,215

*Estimated station totals are sums of the Nielsen TV and Cable TV household estimates for each county in which the station registers viewing of more than 5% as per the Nielsen Survey Methods.

KCCI-DT
Ch. 31

Network Service: CBS.

Licensee: Hearst-Argyle Television Inc., 39th Fl, 300 W 57th St, New York, NY 10019.

Studio: 888 9th St, Des Moines, IA 50309.

Mailing Address: 888 9th St, Des Moines, IA 50309.

Phone: 515-247-8888. **Fax:** 515-471-8910.

E-mail: pfredericksen@hearst.com

Web Site: http://www.kcci.com

Technical Facilities: Channel No. 31 (572-578 MHz). Authorized power: 1000-kw max. visual, aural. Antenna: 1857-ft above av. terrain, 1837-ft. above ground, 2808-ft. above sea level.

Latitude	41°	48'	35"
Longitude	93°	37'	16"

Requests modification of CP for change to 28.3-kw visual; BMPCDT-20080616ABN.

Holds CP for change to channel number 8, 23-kw visual, 1959-ft above av. terrain, 1942-ft. above ground, 2912-ft. above sea level; BPCDT-20080314ABD.

Transmitter: 310 N.W. 134th Ave., Alleman.

Note: Latitude and longitude coordinates shown are based on the North American Datum of 1927 (NAD 27) as currently required by the Mass Media Bureau of the FCC.

Ownership: Hearst-Argyle Television Inc. (Group Owner).

Began Operation: July 1, 2002. Station plans to broadcast digitally on its analog channel allotment.

Represented (legal): Faegre & Benson LLP.

Represented (sales): Eagle Television Sales.

Represented (engineering): John F. X. Browne & Associates PC.

Personnel:

Paul Fredericksen, President & General Manager.

Dave Porepp, General Sales Manager.

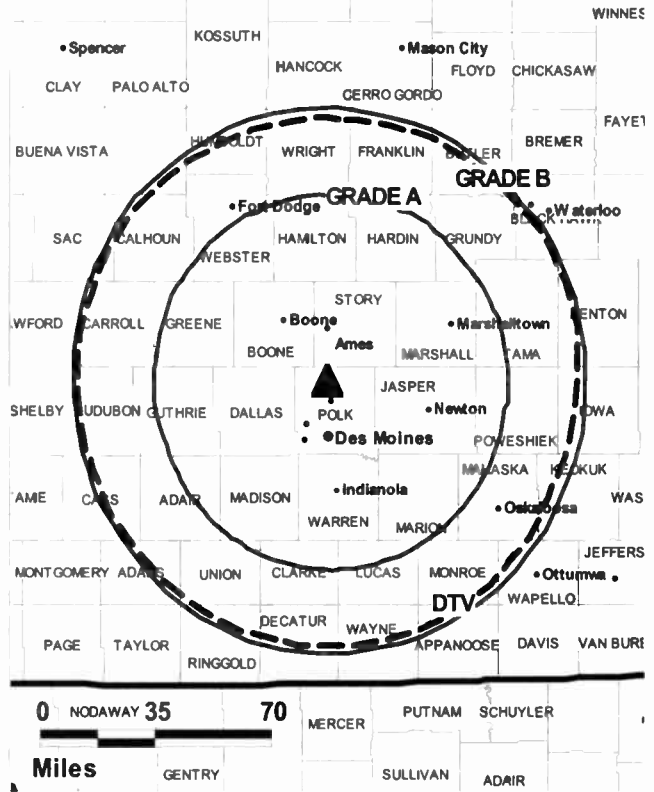
Amanda Hull, Local Sales Manager.

Anne Marie Caudron, National Sales Manager.

Jan Kinney, Production Manager.

Robert Day, Operations Manager.

KCCI-DT BPCDT-20080314ABD GRANTED: 4/8/2008



© 2009 Warren Communications News

Sue Knudson, Program & Community Affairs Director.

Dave Busiek, News Director.

Steve Houg, Chief Engineer.

Patti Snyder, Business Manager.

Mike Cunningham, Creative Services Director.

Lynn Ramsey-Merritt, Traffic Manager.

City of License: Des Moines. **Station DMA:** Des Moines-Ames, IA. **Rank:** 71.

Nielsen Data: Not available.

KDMI-DT
Ch. 56

Network Service: MNT, IND.

Licensee: KDMI License LLC, 500 S. Chinowth Rd., Visalia, CA 93277.

Studio: 2701 S.E. Convenience Blvd., Suite 1, Ankeny, IA 50021.

Mailing Address: 2701 S.E. Convenience Blvd., Suite 1, Ankeny, IA 50021.

Phone: 515-964-2323. **Fax:** 515-965-6900.

E-mail: dpresler@kcwi23.com

Technical Facilities: Channel No. 56 (722-728 MHz). Authorized power: 1000-kw max. visual, aural. Antenna: 1932-ft above av. terrain, 1896-ft. above ground, 2892-ft. above sea level.

Latitude	41°	49'	47"
Longitude	93°	36'	56"

Holds CP for change to channel number 31, 628-kw max. visual, 1932-ft above av. terrain, 1896-ft. above ground, 2893-ft. above sea level; lat. 41° 49' 48", long. 93° 36' 54", BPCDT-20080314ABF.

Note: Latitude and longitude coordinates shown are based on the North American Datum of 1927 (NAD 27) as currently required by the Mass Media Bureau of the FCC.

Ownership: Pappas Telecasting Companies.

Began Operation: Sale to present owner by Caroline K. Powley approved by FCC December 8, 2005. Station went directly to digital broadcast; no analog application.

Represented (legal): Fletcher, Heald & Hildreth PLC.

Personnel:

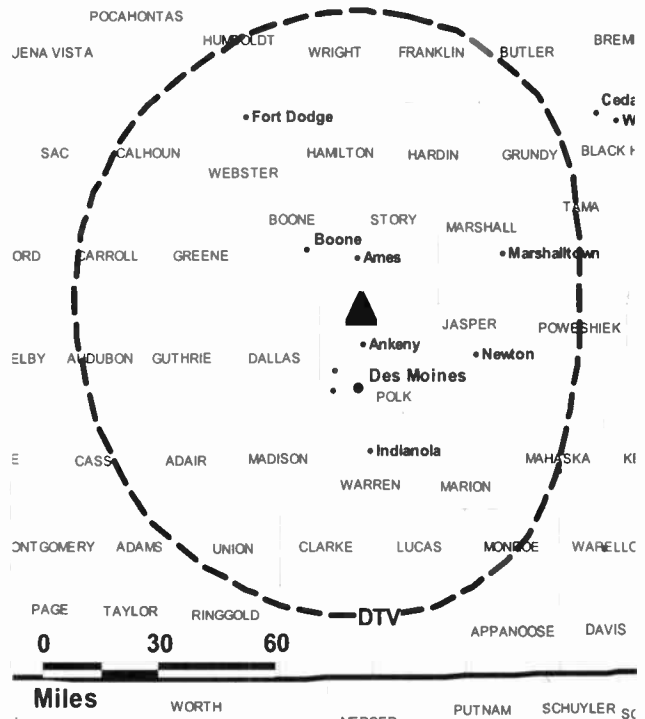
Ted Stephens, General Manager.

Dave Presler, General Sales Manager.

Dean Fisher, Business Manager.

KDMI-DT BPCDT-20080314ABF GRANTED: 3/17/2008

CLAY PALO ALTO HANCOCK CERRO GORDO FLOYD CHICKA



City of License: Des Moines. **Station DMA:** Des Moines-Ames, IA. **Rank:** 71.

Nielsen Data: Not available.

KDSM-DT
Ch. 16

Network Service: FOX.

Licensee: KDSM Licensee LLC, 10706 Beaver Dam Rd., Cockeysville, MD 21030.

Studio: 4023 Fleur Dr., Des Moines, IA 50321.

Mailing Address: 4023 Fleur Dr., Des Moines, IA 50321.

Phone: 515-287-1717. **Fax:** 515-287-0064.

E-mail: programming@kds17.com

Web Site: http://www.kdsm.com

Technical Facilities: Channel No. 16 (482-488 MHz). Authorized power: 500-kw max. visual, aural. Antenna: 2008-ft above av. terrain, 1965-ft. above ground, 2961-ft. above sea level.

Latitude	41°	49'	47"
Longitude	93°	36'	56"

Note: Latitude and longitude coordinates shown are based on the North American Datum of 1927 (NAD 27) as currently required by the Mass Media Bureau of the FCC.

Ownership: Sinclair Broadcast Group Inc. (Group Owner).

Began Operation: April 19, 2002. Standard Definition.

Represented (legal): Dow Lohnes PLLC.

Represented (sales): Katz Media Group.

Personnel:

Mike Wilson, Vice President & General Manager.

Carolyn Lawrence, General Sales Manager.

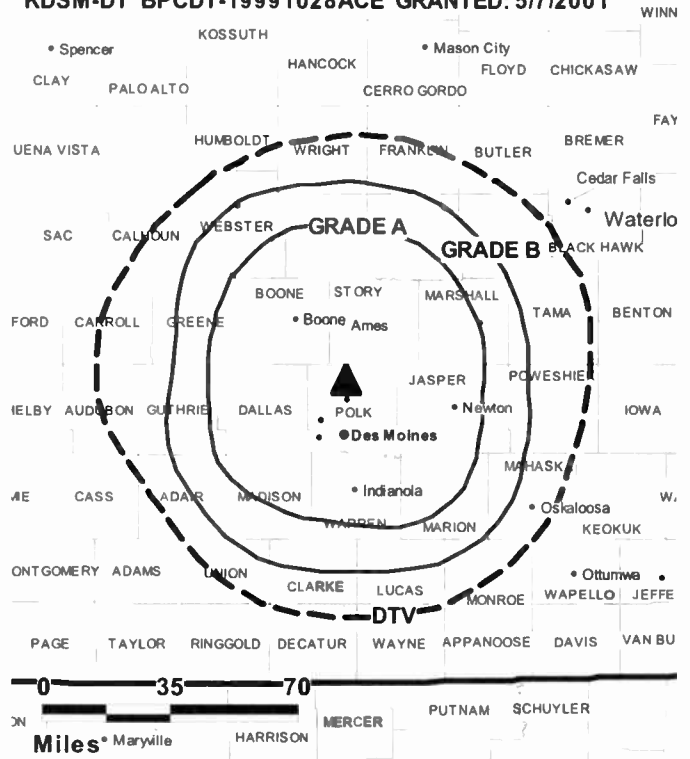
Doug Hammonds, Chief Engineer.

Brent Steemken, Business Manager.

Roni Dixon, Program Coordinator.

Audra Johnson, Promotion Manager.

KDSM-DT BPCDT-19991028ACE GRANTED: 5/7/2001



© 2009 Warren Communications News

Cal Woods, News Director.

Mary Hiatt, Traffic Manager.

City of License: Des Moines. **Station DMA:** Des Moines-Ames, IA. **Rank:** 71.

Nielsen Data: Not available.

KDSM-TV

Ch. 17

Network Service: FOX.

Licensee: KDSM Licensee LLC, 10706 Beaver Dam Rd., Cockeysville, MD 21030.

Studio: 4023 Fleur Dr., Des Moines, IA 50321.

Mailing Address: 4023 Fleur Dr., Des Moines, IA 50321.

Phone: 515-287-1717. **Fax:** 515-287-0064.

E-mail: programming@kds17.com

Web Site: http://www.kds17.com

Technical Facilities: Channel No. 17 (488-494 MHz). Authorized power: 3030-kw max. visual, aural. Antenna: 2008-ft above av. terrain, 1965-ft. above ground, 2961-ft. above sea level.

Latitude 41° 48' 47"
Longitude 93° 36' 56"

Note: Latitude and longitude coordinates shown are based on the North American Datum of 1927 (NAD 27) as currently required by the Mass Media Bureau of the FCC.

Satellite Earth Stations: Transmitter RCA; AFC, 4-meter Ku-band; Prodelin, 5-meter C-band; M/A-Com, 5-meter C-band; M/A-Com receivers.

Ownership: Sinclair Broadcast Group Inc. (Group Owner).

Began Operation: March 14, 1983. Sale to Better Communications by Duchossois Communications approved by FCC April 24, 1991 (Television Digest, Vol. 30:49). Sale to Duchossois by William J. Trout, Raymond J. Gazzo & Carl G. Goldsberry approved by FCC April 19, 1985 (Vol. 25:8). Sale to present owner from Better Communications Inc. approved by FCC March 28, 1997. (Vol. 36:16).

Represented (sales): Katz Media Group.

Represented (legal): Dow Lohnes PLLC.

Personnel:

Mike Wilson, Vice President & General Manager.

Carolyn Lawrence, General Sales Manager.

Doug Hammonds, Chief Engineer.

Brent Steemken, Business Manager.

Roni Dixon, Program Coordinator.

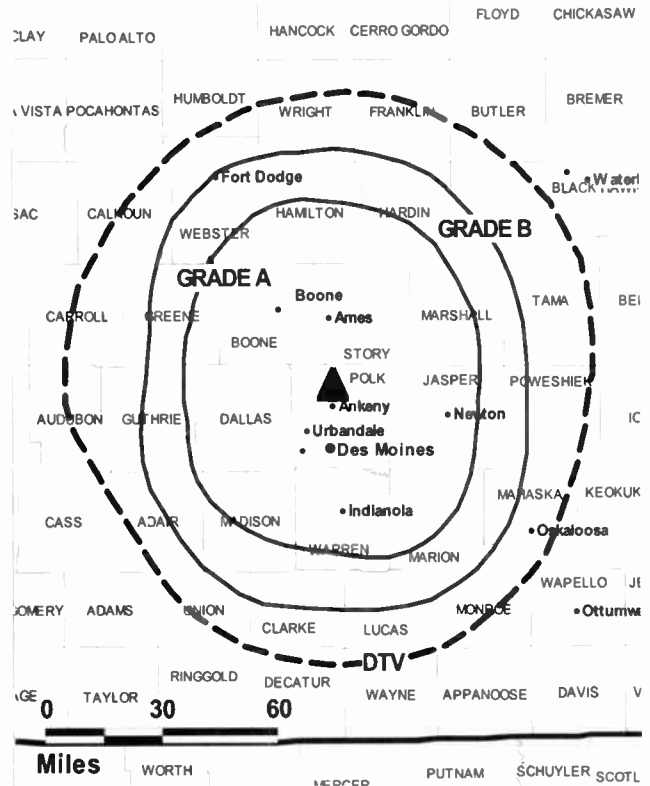
Audra Johnson, Promotion Manager.

Cal Woods, News Director.

Mary Hlatt, Traffic Manager.

City of License: Des Moines. **Station DMA:** Des Moines-Ames, IA. **Rank:** 71.

• KDSM-TV BMPCT-20010323ACI GRANTED: 6/28/2002



© 2009 Warren Communications News

Circulation © 2008 Nielsen. Coverage based on Nielsen study.

Grand Total	Cable TV Households	Non-cable TV Households	Total TV Households
Estimated Station Totals *	235,740	230,890	466,630
Average Weekly Circulation (2008)	102,650	117,898	220,548
Average Daily Circulation (2008)			74,098
Station DMA Total	Cable TV Households	Non-cable TV Households	Total TV Households
Estimated Station Totals *	193,830	213,100	406,930
Average Weekly Circulation (2008)	95,173	115,329	210,502
Average Daily Circulation (2008)			71,664
Other DMA Total	Cable TV Households	Non-cable TV Households	Total TV Households
Estimated Station Totals *	41,910	17,790	59,700
Average Weekly Circulation (2008)	7,477	2,569	10,046
Average Daily Circulation (2008)			2,434

*Estimated station totals are sums of the Nielsen TV and Cable TV household estimates for each county in which the station registers viewing of more than 5% as per the Nielsen Survey Methods.

WHO-DT
Ch. 19

Network Service: NBC.

Licensee: Local TV Iowa License LLC, 1717 Dixie Hwy, Ste 650, Fort Wright, KY 41011.

Studio: 1801 Grand Ave, Des Moines, IA 50309.

Mailing Address: 1801 Grand Ave, Des Moines, IA 50309.

Phone: 515-242-3500. **Fax:** 515-242-3743.

E-mail: dale.woods@whotv.com

Web Site: http://www.whotv.com

Technical Facilities: Channel No. 19 (500-506 MHz). Authorized power: 550-kw max. visual, aural. Antenna: 1998-ft above av. terrain, 1965-ft. above ground, 2963-ft. above sea level.

Latitude	41°	49'	47"
Longitude	93°	36'	56"

Holds CP for change to channel number 13, 29-kw visual, 1968-ft above av. terrain, 1942-ft. above ground, 2930-ft. above sea level; lat. 41° 48' 33", long. 93° 36' 53", BPCDT-20080313AAD.

Note: Latitude and longitude coordinates shown are based on the North American Datum of 1927 (NAD 27) as currently required by the Mass Media Bureau of the FCC.

Ownership: Local TV Holdings LLC (Group Owner).

Began Operation: February 9, 2002. High Definition. Station plans to broadcast digitally on its analog channel allotment.

Represented (legal): Dow Lohnes PLLC.

Represented (sales): Katz Media Group.

Personnel:

Dale R. Woods, President & General Manager.

Ross Reardon, General Sales Manager.

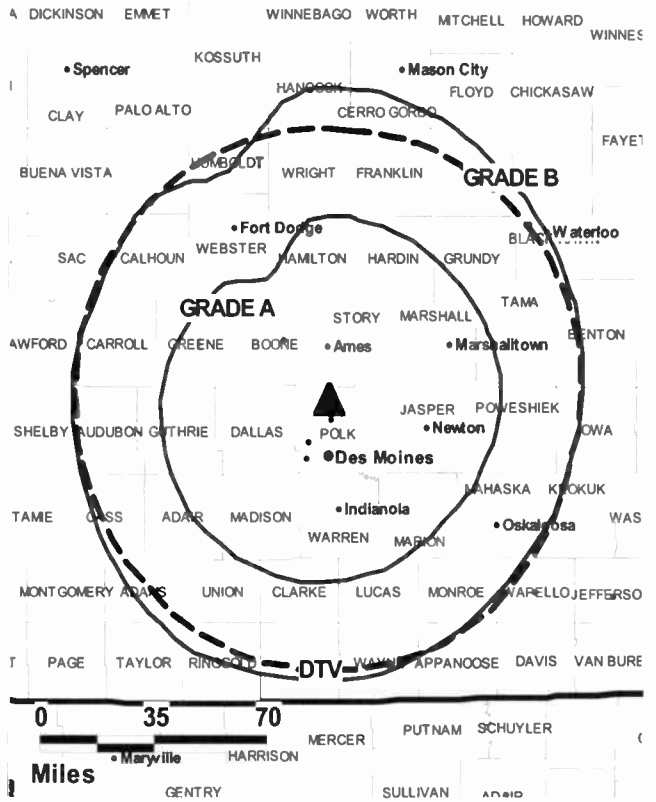
Angela Skinner, National & Local Sales Manager.

Rod Peterson, News Director.

Brad Oik, Chief Engineer.

Rebecca Jess, Controller.

WHO-DT BPCDT-20080313AAD GRANTED: 3/25/2008



© 2009 Warren Communications News

David Peterson, Program Coordinator.

Allyson Sander, Marketing & Research Director.

Tim Gardner, Promotion & Creative Services Director.

Zoe Goedicke, Traffic Manager.

City of License: Des Moines. Station DMA: Des Moines-Ames, IA. Rank: 71.

Nielsen Data: Not available.

WHO-TV
Ch. 13

Network Service: NBC.

Licensee: Local TV Iowa License LLC, 1717 Dixie Hwy, Ste 650, Fort Wright, KY 41011.

Studio: 1801 Grand Ave., Des Moines, IA 50309.

Mailing Address: 1801 Grand Ave., Des Moines, IA 50309.

Phone: 515-242-3500. **Fax:** 515-242-3743.

E-mail: dale.woods@whotv.com

Web Site: http://www.whotv.com

Technical Facilities: Channel No. 13 (210-216 MHz). Authorized power: 316-kw & 224-kw horizontal visual, 47.4-kw & 33.5-kw horizontal aural. Antenna: 1970-ft above av. terrain, 1955-ft. above ground, 2988-ft. above sea level.

Latitude 41° 48' 33"
Longitude 93° 36' 53"

Transmitter: 199 N.W. 134th St., Alleman.

Note: Latitude and longitude coordinates shown are based on the North American Datum of 1927 (NAD 27) as currently required by the Mass Media Bureau of the FCC.

Multichannel TV Sound: Stereo only.

Satellite Earth Station: Transmitter Harris; SatCom, 7-meter; Scientific-Atlanta, Microwave Assoc. receivers.

Ownership: Local TV Holdings LLC (Group Owner).

Began Operation: April 15, 1954. Sale to present owner by The New York Times Co. approved by FCC March 9, 2007.

Represented (legal): Dow Lohnes PLLC.

Represented (sales): Katz Media Group.

Personnel:

Bill Pierson

Dale R. Woods, President & General Manager.

Ross Reardon, General Sales Manager.

Angela Skinner, National & Local Sales Manager.

Rod Peterson, News Director.

Brad Dik, Chief Engineer.

Rebecca Jess, Contoller.

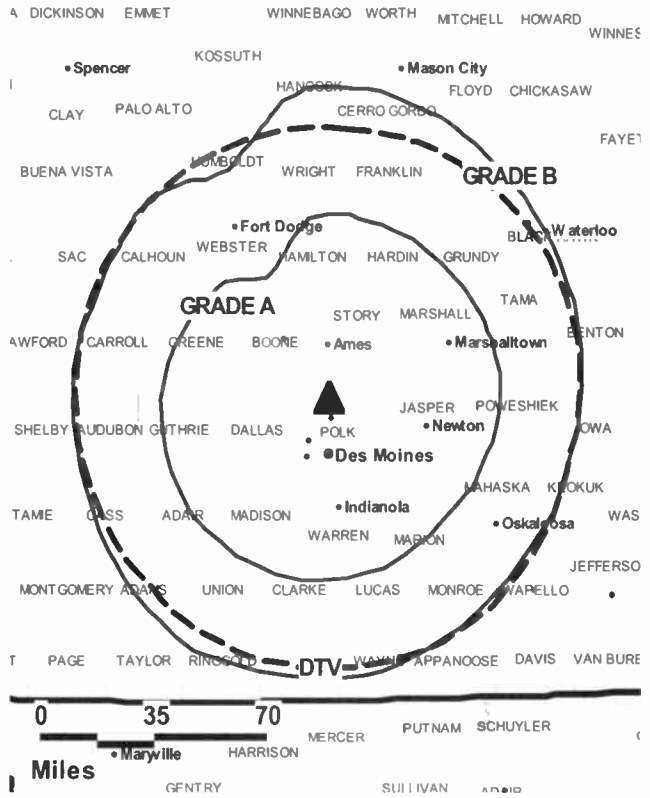
David Peterson, Program Coordinator.

Allyson Sander, Marketing & Research Director.

Tim Gardner, Promotion & Creative Services Director.

Zoe Goedicke, Traffic Manager.

-WHO-TV BPCT-5011 GRANTED: 7/27/1977



© 2009 Warren Communications News

City of License: Des Moines. **Station DMA:** Des Moines-Ames, IA. **Rank:** 71.

Circulation © 2008 Nielsen. Coverage based on Nielsen study.

GrandTotal	Cable TV Households	Non-cable TV Households	Total TV Households
Estimated Station Totals *	233,300	243,350	476,650
Average Weekly Circulation (2008)	160,612	161,493	322,105
Average Daily Circulation (2008)			180,758
Station DMA Total	Cable TV Households	Non-cable TV Households	Total TV Households
Estimated Station Totals *	193,830	213,100	406,930
Average Weekly Circulation (2008)	146,580	156,347	302,927
Average Daily Circulation (2008)			171,716
Other DMA Total	Cable TV Households	Non-cable TV Households	Total TV Households
Estimated Station Totals *	39,470	30,250	69,720
Average Weekly Circulation (2008)	14,032	5,146	19,178
Average Daily Circulation (2008)			9,042

*Estimated station totals are sums of the Nielsen TV and Cable TV household estimates for each county in which the station registers viewing of more than 5% as per the Nielsen Survey Methods.

Iowa — Dubuque

KFXB
Ch. 40

Network Service: IND.

Licensee: Christian Television Network of Iowa Inc., 744 Main St., Dubuque, IA 52001.

Studio: 744 Main St., Dubuque, IA 52001.

Mailing Address: 744 Main St., Dubuque, IA 52001.

Phone: 563-690-1704. **Fax:** 563-557-9383.

E-mail: tbond@mchsi.com

Web Site: http://www.kfxb.net

Technical Facilities: Channel No. 40 (626-632 MHz). Authorized power: 646-kw max. visual, aural. Antenna: 840-ft above av. terrain, 1660-ft. above sea level.

Latitude 42° 31' 05"
Longitude 90° 37' 16"

Holds CP for change to 700-kw max. visual, 814-ft above av. terrain, 771-ft. above ground, 1631-ft. above sea level; lat. 42° 31' 09", long. 90° 37' 11", BPCT-20050830AAO.

Transmitter: 0.7-mi. N of Illinois state line, 0.75-mi. W of Hwy. 35, Grant County, WI.

Note: Latitude and longitude coordinates shown are based on the North American Datum of 1927 (NAD 27) as currently required by the Mass Media Bureau of the FCC.

Satellite Earth Stations: Prodelin, 4.2-meter; Calstar, 4.6-meter; Scientific-Atlanta, Avantek receivers.

Ownership: Christian Television Network Inc. (Group Owner).

Began Operation: June 1, 1970. Left air October 3, 1974. Sale to Lloyd Hearing Aid Corp. approved by FCC June 29, 1976. Resumed operation September 12, 1976. Sale to KDUB-TV Inc. (The Commercial Dispatch Publishing Co.) by Lloyd Hearing Aid Corp. approved by FCC September 13, 1979. Sale to Dubuque TV Ltd. Partnership by KDUB-TV Inc. approved by FCC February 8, 1985. Sale to Sage Broadcasting Corp. of Dubuque approved by FCC March 25, 1988, but sale was not consummated. Sale to present owner by Dubuque TV Ltd. Partnership approved by FCC August 2, 2004.

Represented (legal): Hardy, Carey, Chautin & Balkin LLP.

Represented (sales): Katz Media Group.

Personnel:

Bob D'Andrea, President.

Tom Bond, General Manager.

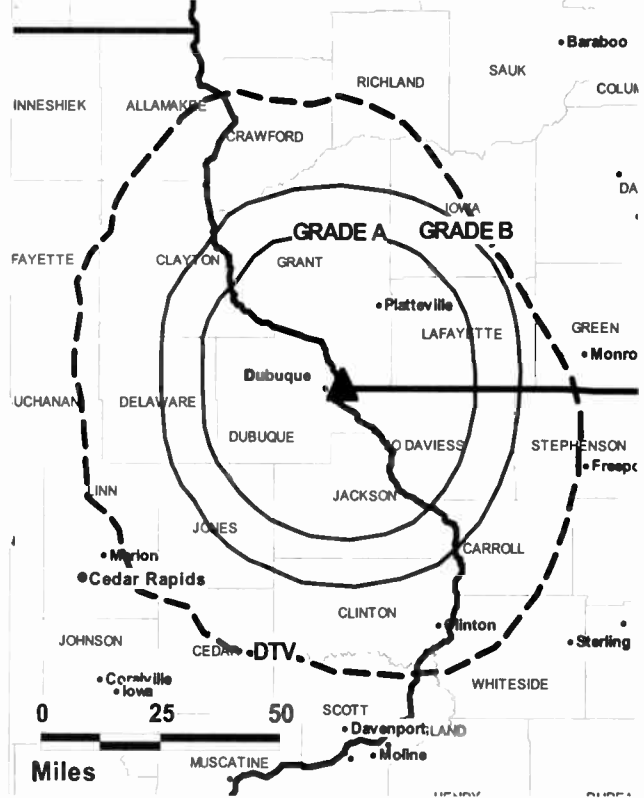
Steve Cunningham, National Sales Manager.

Gary Haverland, Chief Engineer.

Michael King, Production Manager.

Tamie Cook, Traffic Manager.

KFXB BPCT-20050830AAO GRANTED: 10/4/2005



© 2009 Warren Communications News

City of License: Dubuque.

Station DMA: Cedar Rapids-Waterloo-Iowa City-Dubuque, IA. Rank: 88.

Circulation © 2008 Nielsen. Coverage based on Nielsen study.

GrandTotal	Cable TV Households	Non-cable TV Households	Total TV Households
Estimated Station Totals *	1,250	0	1,250
Average Weekly Circulation (2008)	186	0	186
Average Daily Circulation (2008)			5
Other DMA Total	Cable TV Households	Non-cable TV Households	Total TV Households
Estimated Station Totals *	1,250	0	1,250
Average Weekly Circulation (2008)	186	0	186
Average Daily Circulation (2008)			5

*Estimated station totals are sums of the Nielsen TV and Cable TV household estimates for each county in which the station registers viewing of more than 5% as per the Nielsen Survey Methods.

KFXB-DT
Ch. 43

Network Service: IND.

Grantee: Christian Television Network of Iowa Inc., 744 Main St., Dubuque, IA 52001.

Studio: 744 Main St., Dubuque, IA 52001.

Mailing Address: 744 Main St., Dubuque, IA 52001.

Phone: 563-690-1704. **Fax:** 319-557-9383.

E-mail: tbond@mchsi.com

Web Site: http://www.kfxb.net

Technical Facilities: Channel No. 43 (644-650 MHz). Authorized power: 1000-kw max. visual, aural. Antenna: 860-ft above av. terrain, 817-ft. above ground, 1676-ft. above sea level.

Latitude	42°	31'	09"
Longitude	90°	37'	11"

Note: Latitude and longitude coordinates shown are based on the North American Datum of 1927 (NAD 27) as currently required by the Mass Media Bureau of the FCC.

Ownership: Christian Television Network Inc. (Group Owner).

Began Operation: June 12, 2002. Standard Definition. Station operating under Special Temporary Authority at 5.3-kw max. visual.

Represented (legal): Hardy, Carey, Chautin & Balkin LLP.

Represented (sales): Katz Media Group.

Personnel:

Bob D'Andrea, President.

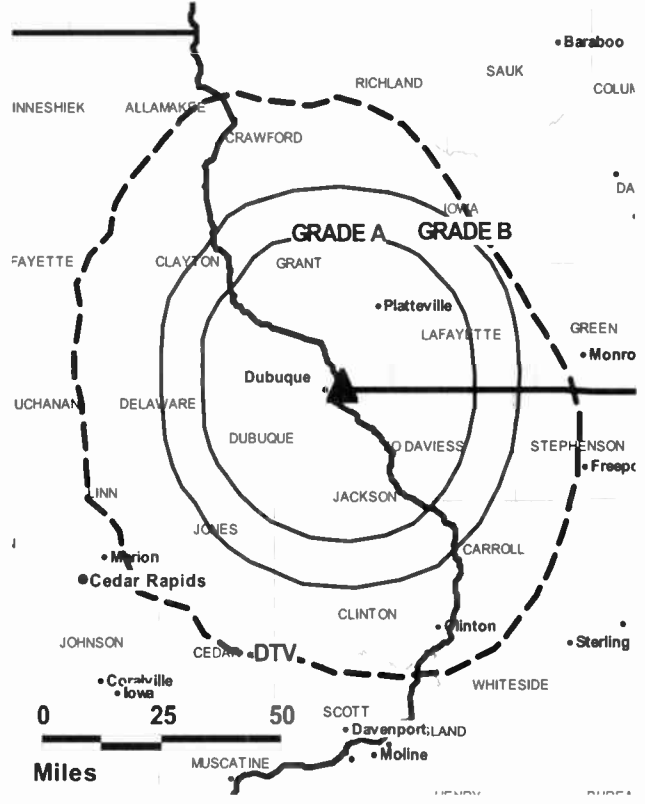
Tom Bond, General Manager.

Steve Cunningham, National Sales Manager.

Gary Havertland, Chief Engineer.

Michael King, Production Manager.

KFXB-DT BMPCDT-20080619ALC GRANTED: 8/22/2008



Tamie Cook, Traffic Manager.

City of License: Dubuque.

Station DMA: Cedar Rapids-Waterloo-Iowa City-Dubuque, IA. **Rank:** 88.

Nielsen Data: Not available.

**KWKB
Ch. 20**

Network Service: MNT, CW.

Licensee: KM Television of Iowa LLC, 3654 W. Jarvis Ave., Skokie, IL 60076.

Studio: 1547 Baker Ave., West Branch, IA 52358.

Mailing Address: 1547 Baker Ave., West Branch, IA 52358.

Phone: 319-643-5952. **Fax:** 319-643-3124.

E-mail: cw20@kwkb.com

Web Site: http://www.kwkb.com

Technical Facilities: Channel No. 20 (506-512 MHz). Authorized power: 5000-kw visual, aural. Antenna: 1442-ft above av. terrain, 1492-ft. above ground, 2212-ft. above sea level.

Latitude 41° 43' 29"
Longitude 91° 21' 10"

Note: Latitude and longitude coordinates shown are based on the North American Datum of 1927 (NAD 27) as currently required by the Mass Media Bureau of the FCC.

Multichannel TV Sound: Stereo only.

Ownership: KM Communications Inc. (Group Owner).

Began Operation: August 22, 1999.

Represented (engineering): Cohen Dippell & Everist PC.

Personnel:

Donald Bae, General Manager.

Scott Ireland, Local Sales Account Manager.

Jeff Hoffman, Chief Engineer.

Chris Andrews, Production & Promotion Manager.

Dawn Neal, National Sales & Business Manager.

Trish Wethington, Traffic & Program Manager.

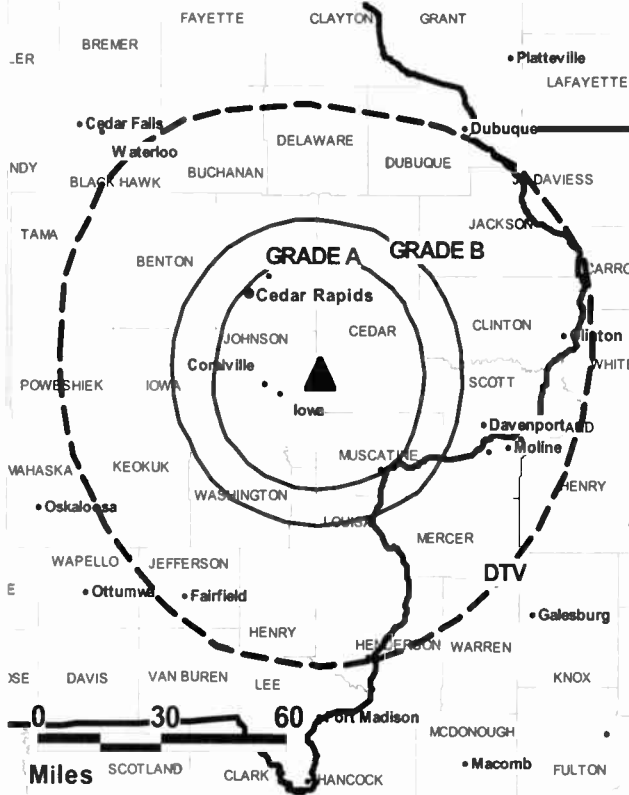
City of License: Iowa City.

Station DMA: Cedar Rapids-Waterloo-Iowa City-Dubuque, IA. Rank: 88.

Digital cable and TV coverage maps.
Visit www.warren-news.com/mediaprints.htm



KWKB BPCT-20001013ABF GRANTED: 6/7/2001



Circulation © 2008 Nielsen. Coverage based on Nielsen study.

GrandTotal	Cable TV Households	Non-cable TV Households	Total TV Households
Estimated Station Totals *	189,660	163,200	352,860
Average Weekly Circulation (2008)	26,688	19,780	46,468
Average Daily Circulation (2008)			11,269

Station DMA Total	Cable TV Households	Non-cable TV Households	Total TV Households
Estimated Station Totals *	189,660	133,490	323,150
Average Weekly Circulation (2008)	26,688	17,497	44,185
Average Daily Circulation (2008)			10,805

Other DMA Total	Cable TV Households	Non-cable TV Households	Total TV Households
Estimated Station Totals *	0	29,710	29,710
Average Weekly Circulation (2008)	0	2,283	2,283
Average Daily Circulation (2008)		464	464

*Estimated station totals are sums of the Nielsen TV and Cable TV household estimates for each county in which the station registers viewing of more than 5% as per the Nielsen Survey Methods.

KWKB-DT

Ch. 25

Network Service: MNT, CW.

Licensee: KM Television of Iowa LLC, 3654 W Jarvis Ave, Skokie, IL 60076.

Studio: 1547 Baker Ave, West Branch, IA 52358.

Mailing Address: 1547 Baker Ave, West Branch, IA 52358.

Phone: 319-643-5952. **Fax:** 319-643-3124.

E-mail: cw20@kwkb.com

Web Site: http://www.kwkb.com

Technical Facilities: Channel No. 25 (536-542 MHz). Authorized power: 1000-kw max. visual, aural. Antenna: 1374-ft above av. terrain, 1347-ft. above ground, 2140-ft. above sea level.

Latitude	41°	43'	29"
Longitude	91°	21'	10"

Requests CP for change to 1440-ft above av. terrain, 1420-ft. above ground, 2213-ft. above sea level; BPCDT-20080620AFU.

Note: Latitude and longitude coordinates shown are based on the North American Datum of 1927 (NAD 27) as currently required by the Mass Media Bureau of the FCC.

Ownership: KM Communications Inc. (Group Owner).

Began Operation: March 27, 2002. Standard Definition.

Personnel:

Donald Bae, General Manager.

Scott Ireland, Local Sales Account Manager.

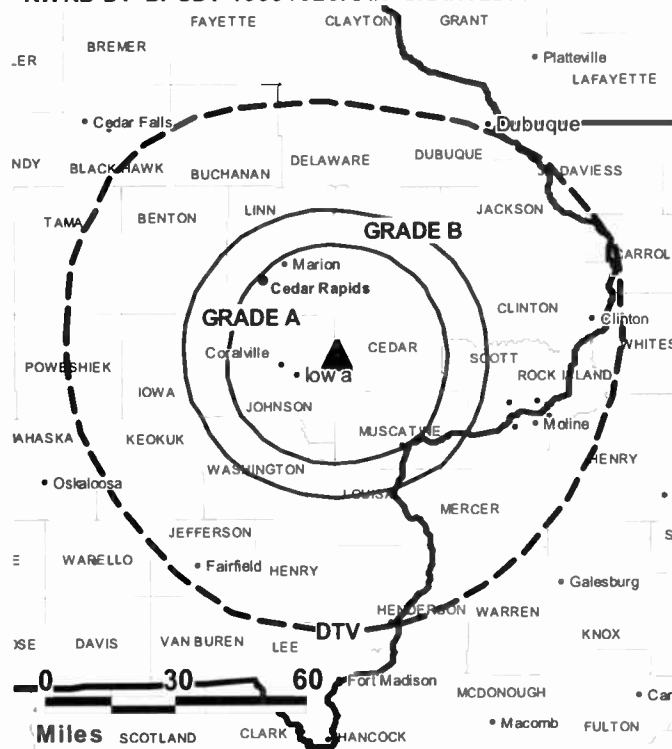
Jeff Hoffman, Chief Engineer.

Dawn Neal, Business & National Sales Manager.

Chris Andrews, Promotion & Production Manager.

Trish Wethington, Traffic & Program Manager.

KWKB-DT BPCDT-19991020AAN GRANTED: 5/4/2001



© 2009 Warren Communications News

City of License: Iowa City.

Station DMA: Cedar Rapids-Waterloo-Iowa City-Dubuque, IA. Rank: 88.

Nielsen Data: Not available.

KIMT
Ch. 3

Network Service: CBS.

Licensee: NVT Mason City Licensee LLC, 3500 Lenox Rd., Ste 640, Atlanta, GA 30326.

Studio: 112 N Pennsylvania Ave, Mason City, IA 50401.

Mailing Address: 112 N Pennsylvania Ave, Mason City, IA 50401.

Phone: 641-423-2540. **Fax:** 641-423-9309.

E-mail: smartinson@kimt.com

Web Site: http://www.kimt.com

Technical Facilities: Channel No. 3 (60-66 MHz). Authorized power: 97.7-kw visual, 20-kw aural. Antenna: 1550-ft above av. terrain, 1565-ft. above ground, 2801-ft. above sea level.

Latitude 43° 22' 20"
Longitude 92° 49' 59"

Transmitter: 3.5-mi. E of St. Ansgar.

Note: Latitude and longitude coordinates shown are based on the North American Datum of 1927 (NAD 27) as currently required by the Mass Media Bureau of the FCC.

Satellite Earth Stations: Transmitter Harris; Scientific-Atlanta, 7.5-meter; Scientific-Atlanta, 3-meter; Scientific-Atlanta, 3.7-meter; Scientific-Atlanta, 4.5-meter; Scientific-Atlanta, Harris, DX Antenna receivers.

Ownership: New Vision Television LLC (Group Owner).

Began Operation: May 15, 1954. Sale to Daily Telegraph Printing Co. by Lee Enterprises approved by FCC April 22, 1980. Sale to Spartan Communications by Daily Telegraph Printing Co. approved by FCC June 12, 1984. Sale to Media General Inc. by Spartan Communications Inc. approved by FCC March 22, 2000. Sale to present owner by Media General Inc. approved by FCC October 6, 2006.

Represented (sales): Harrington Righter & Parsons Inc. (HRP).

Represented (legal): Wiley Rein LLP.

Personnel:

Steve Martinson, President & General Manager.

Mike Fitzgerald, General Sales Manager.

Wayne Kohhaas, National Sales Manager.

Tony Dahle, Production Manager.

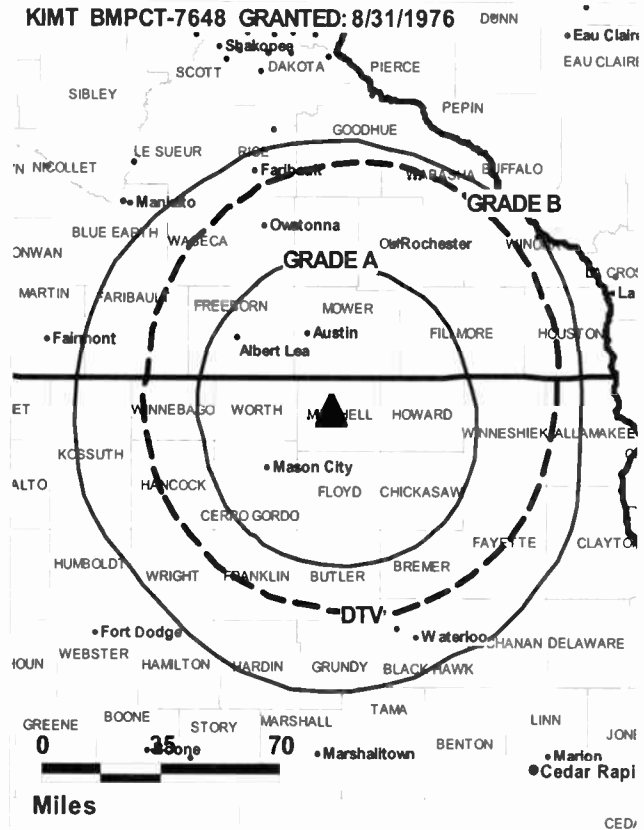
Mike Gallion, Traffic Manager.

John Murray, News Director.

Larry Eckbald, Chief Engineer.

Karen Norton, Business Manager.

Jerome R. Risting, Program Director.



© 2009 Warren Communications News

City of License: Mason City.

Station DMA: Rochester, MN-Mason City, IA-Austin, MN. Rank: 154.

Circulation © 2008 Nielsen. Coverage based on Nielsen study.

GrandTotal	Cable TV Households	Non-cable TV Households	Total TV Households
Estimated Station Totals *	124,310	84,490	208,800
Average Weekly Circulation (2008)	69,505	32,902	102,407
Average Daily Circulation (2008)			52,018
Station DMA Total	Cable TV Households	Non-cable TV Households	Total TV Households
Estimated Station Totals *	94,950	48,340	143,290
Average Weekly Circulation (2008)	63,268	28,073	91,341
Average Daily Circulation (2008)			47,957
Other DMA Total	Cable TV Households	Non-cable TV Households	Total TV Households
Estimated Station Totals *	29,360	36,150	65,510
Average Weekly Circulation (2008)	6,237	4,829	11,066
Average Daily Circulation (2008)			4,061

*Estimated station totals are sums of the Nielsen TV and Cable TV household estimates for each county in which the station registers viewing of more than 5% as per the Nielsen Survey Methods.

KIMT-DT
Ch. 42

Network Service: MNT, CBS.

Licensee: NVT Mason City Licensee LLC, 3500 Lenox Rd., Ste 640, Atlanta, GA 30326.

Studio: 112 N. Pennsylvania Ave., Mason City, IA 50401.

Mailing Address: 112 N. Pennsylvania Ave., Mason City, IA 50401.

Phone: 641-423-2540. **Fax:** 641-423-9309.

E-mail: smartinson@kimt.com

Web Site: http://www.kimt.com

Technical Facilities: Channel No. 42 (638-644 MHz). Authorized power: 200-kw max. visual, aural. Antenna: 1519-ft above av. terrain, 1524-ft. above ground, 2799-ft. above sea level.

Latitude	43°	28'	32"
Longitude	92°	42'	29"

Requests CP for change to 800-kw max. visual, 1519-ft above av. terrain, 1522-ft. above ground, 2799-ft. above sea level; BPCDT-20080613AAA.

Note: Latitude and longitude coordinates shown are based on the North American Datum of 1927 (NAD 27) as currently required by the Mass Media Bureau of the FCC.

Ownership: New Vision Television LLC (Group Owner).

Began Operation: May 1, 2002.

Represented (sales): Harrington Righter & Parsons Inc. (HRP).

Represented (legal): Wiley Rein LLP.

Personnel:

Steve Martinson, President & General Manager.

Mike Fitzgerald, General Sales Manager.

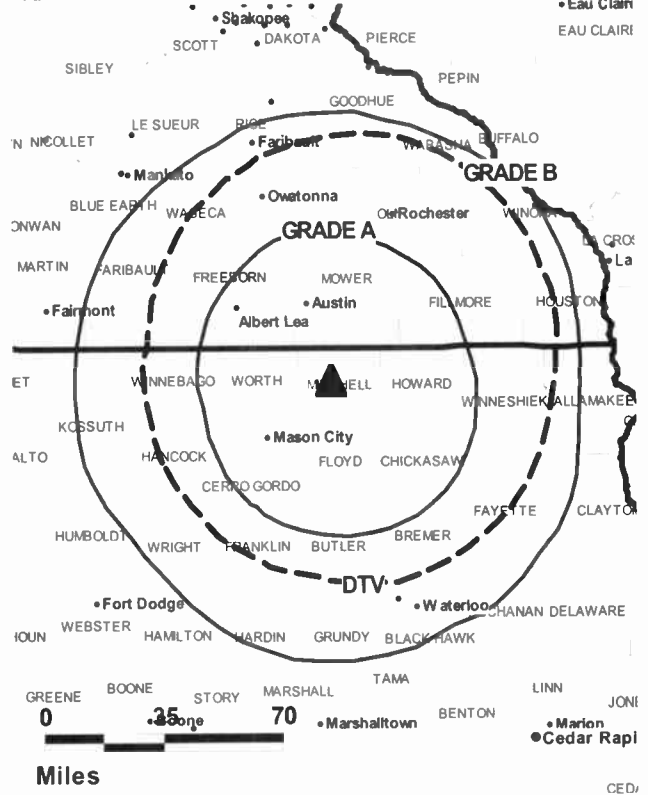
Wayne Kohlhaas, National Sales Manager.

John Murray, News Director.

Larry Eckbald, Chief Engineer.

Karen Norton, Business Manager.

KIMT-DT BPCDT-20060509AAH GRANTED: 7/23/2007



© 2009 Warren Communications News

Jerome R. Risting, Program Director.

Tony Oahle, Production Manager.

Mike Gallion, Traffic Manager.

City of License: Mason City.

Station DMA: Rochester, MN-Mason City, IA-Austin, MN. Rank: 154.

Nielsen Data: Not available.

KFPX
Ch. 39

Network Service: ION.

Licensee: Paxson Des Moines License Inc., 601 Clearwater Park Rd, West Palm Beach, FL 33401-6233.

KFPX-TV: 4570 114th St, Urbandale, IA 50322-5410.

Mailing Address: 4570 114th St, Urbandale, IA 50322-5410.

Phone: 515-331-3939; 877-223-3870. **Fax:** 515-331-1312.

E-mail: josephkoker@ionmedia.com

Web Site: http://www.ionmedia.com

Technical Facilities: Channel No. 39 (320-626 MHz). Authorized power: 4440-kw max. visual, aural. Antenna: 525-ft above av. terrain, 469-ft. above ground, 1450-ft. above sea level.

Latitude 41° 49' 05"
Longitude 93° 12' 22"

Holds CP for change to 116-kw max. visual, 505-ft above av. terrain, 469-ft. above ground, 1427-ft. above sea level; lat. 41° 49' 05", long. 93° 12' 32", BPCDT-20070501AEV.

Transmitter: S side of Rte. 23, approx. 2.64-m. W of Baxter.

Note: Latitude and longitude coordinates shown are based on the North American Datum of 1927 (NAD 27) as currently required by the Mass Media Bureau of the FCC.

Ownership: ION Media Networks Inc. (Group Owner).

Began Operation: August 31, 1998. Station plans to operate digitally on its analog channel allotment. Transfer of control by ION Media Networks Inc. from Paxson Management Corp. & Lowell W. Paxson to CIG Media LLC approved by FCC December 31, 2007. Paxson Communications Corp. became ION Media Networks Inc. on June 26, 2006.

Represented (legal): Dow Lohnes PLLC.

Personnel:

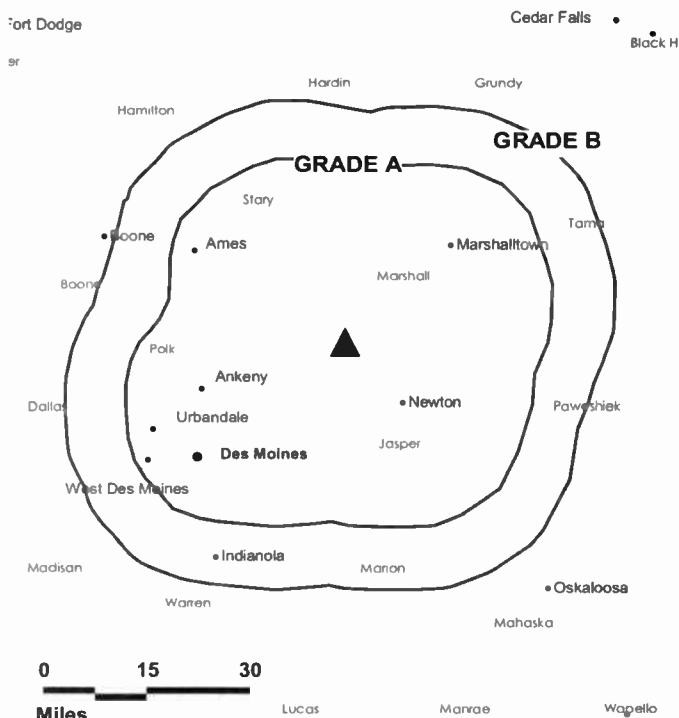
Jeff Meinen, Master Control Operator.

Dave Ohmstede, Chief Engineer.

Marsha Theis, Traffic Manager.

City of License: Newton. **Station DMA:** Des Moines-Ames, IA. **Rank:** 71.

KFPX BPCT-960405KJ GRANTED: 8/13/98



© 2009 Warren Communications News

Circulation © 2008 Nielsen. Coverage based on Nielsen study.

GrandTotal	Cable TV Households	Non-cable TV Households	Total TV Households
Estimated Station Totals *	154,790	58,560	213,350
Average Weekly Circulation (2008)	10,573	5,279	15,852
Average Daily Circulation (2008)			3,319
Station DMA Total	Cable TV Households	Non-cable TV Households	Total TV Households
Estimated Station Totals *	154,790	54,410	209,200
Average Weekly Circulation (2008)	10,573	5,055	15,628
Average Daily Circulation (2008)			3,269
Other DMA Total	Cable TV Households	Non-cable TV Households	Total TV Households
Estimated Station Totals *	0	4,150	4,150
Average Weekly Circulation (2008)	0	224	224
Average Daily Circulation (2008)			50

*Estimated station totals are sums of the Nielsen TV and Cable TV household estimates for each county in which the station registers viewing of more than 5% as per the Nielsen Survey Methods.

Setting the industry standard...

Communications Daily

Warren Communications News

FREE 30-day trial—call 800-771-9202 or visit www.warren-news.com

KYOU-DT
Ch. 14

Network Service: FOX.

Licensee: Ottumwa Media Holdings LLC, 6100 Fairview Rd., Suite 600, Charlotte, NC 28210.

Studio: 820 W. 2nd St., Ottumwa, IA 52501.

Mailing Address: 820 W. 2nd. St., Ottumwa, IA 52501.

Phone: 641-684-5415. **Fax:** 641-682-5173.

E-mail: kyou@kyoutv.com

Web Site: <http://www.kyoutv.com>

Technical Facilities: Channel No. 14 (470-476 MHz). Authorized power: 7.94-kw max. visual, aural. Antenna: 1089-ft above av. terrain, 1070-ft. above ground, 1821-ft. above sea level.

Latitude	41°	11'	42"
Longitude	91°	57'	15"

Holds CP for change to channel number 15, 9.2-kw max. visual, 1191-ft above av. terrain, 1163-ft. above ground, 1913-ft. above sea level; BPCDT-20080506AAJ.

Note: Latitude and longitude coordinates shown are based on the North American Datum of 1927 (NAD 27) as currently required by the Mass Media Bureau of the FCC.

Ownership: Ottumwa Media Holdings LLC (Group Owner).

Began Operation: Station operating; no on-air date. Station plans to broadcast digitally on its analog channel allotment.

Represented (legal): Thomas B. Henson.

Represented (sales): Katz Media Group.

Personnel:

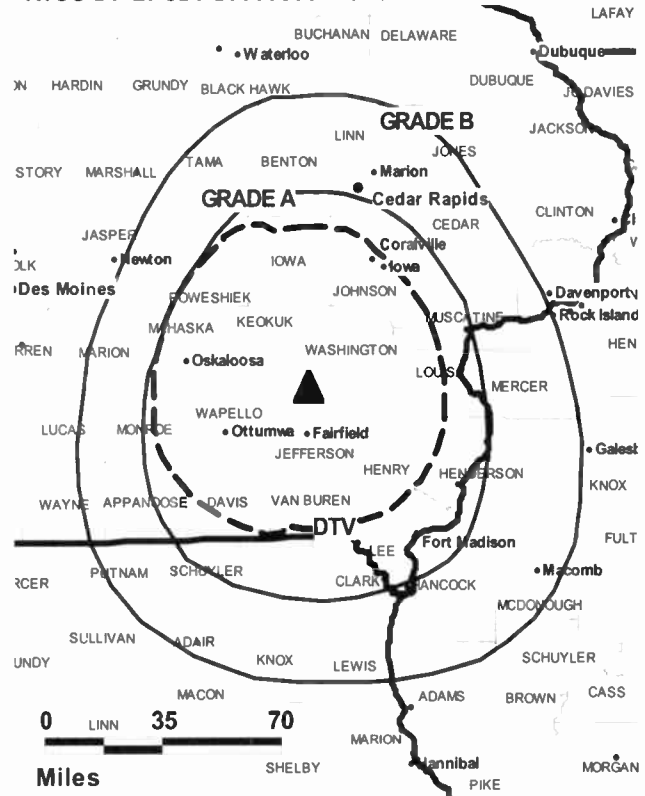
Dianne Little, General Manager & General Sales Manager.

Phil Benjamin, Chief Engineer.

Michael Schafer, Program Director.

Doug Vanderhoek, Promotion Director.

KYOU-DT BPCDT-20080506AAJ GRANTED: 5/22/2008



© 2009 Warren Communications News

Jim Cagwin, Production Manager.

Trudy Barker, Traffic Manager.

Sandra Gooden, Business Office Coordinator.

City of License: Ottumwa. **Station DMA:** Ottumwa, IA-Kirkville, MO. **Rank:** 200.

Nielsen Data: Not available.

KYOU-TV Ch. 15

Network Service: FOX.

Licensee: Ottumwa Media Holdings LLC, 6100 Fairview Rd., Suite 600, Charlotte, NC 28210.

Studio: 820 W. 2nd St., Ottumwa, IA 52501.

Mailing Address: 820 W. 2nd St., Ottumwa, IA 52501.

Phone: 641-684-5415. **Fax:** 641-682-5173.

E-mail: kyou@kyoutv.com

Web Site: http://www.kyoutv.com

Technical Facilities: Channel No. 15 (476-482 MHz). Authorized power: 2090-kw max. visual, aural. Antenna: 1191-ft above av. terrain, 1161-ft. above ground, 1913-ft. above sea level.

Latitude 41° 11' 42"
Longitude 91° 57' 15"

Transmitter: 1.3-mi. NNE of State Hwys. 1 & 78 in Richland Twp.

Note: Latitude and longitude coordinates shown are based on the North American Datum of 1927 (NAD 27) as currently required by the Mass Media Bureau of the FCC.

Satellite Earth Stations: AFC, Ku-band; ADM, KC-band; KLM, 3.9-meter C-band; KLM, 4.8-meter C-band; M/A-Com, KLM, General Instrument receivers.

Ownership: Ottumwa Media Holdings LLC (Group Owner).

Began Operation: June 2, 1986. Left air 1986; resumed operation June 29, 1987. Sale to Waitt Broadcasting Inc. by Public Interest Broadcast Group Inc. approved by FCC January 26, 1999. Sale to present owner by Waitt Broadcasting Inc. approved by FCC October 31, 2003.

Represented (legal): Thomas B. Henson.

Represented (sales): Katz Media Group.

Personnel:

Dianne Little, General Manager & General Sales Manager.

Phil Benjamin, Chief Engineer.

Michael Schafer, Program Director.

Doug Vanderhoek, Promotion Director.

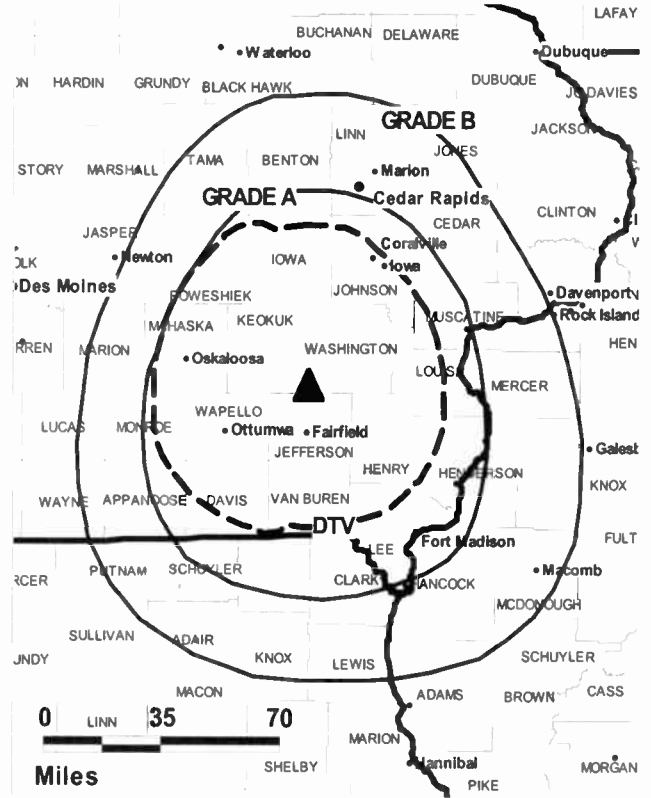
Jim Cagwin, Production Manager.

Trudy Barker, Traffic Manager.

Sandra Gooden, Business Office Coordinator.

City of License: Ottumwa. **Station DMA:** Ottumwa, IA-Kirkville, MO. **Rank:** 200.

KYOU-TV BPCT-19991027 AAM GRANTED: 4/13/2000



© 2009 Warren Communications News

Circulation © 2008 Nielsen. Coverage based on Nielsen study.

GrandTotal	Cable TV Households	Non-cable TV Households	Total TV Households
Estimated Station Totals *	60,750	84,080	144,830
Average Weekly Circulation (2008)	19,119	13,776	32,895
Average Daily Circulation (2008)			10,942
Station DMA Total	Cable TV Households	Non-cable TV Households	Total TV Households
Estimated Station Totals *	24,110	20,090	44,200
Average Weekly Circulation (2008)	10,861	5,916	16,777
Average Daily Circulation (2008)			6,156
Other DMA Total	Cable TV Households	Non-cable TV Households	Total TV Households
Estimated Station Totals *	36,640	63,990	100,630
Average Weekly Circulation (2008)	8,258	7,860	16,118
Average Daily Circulation (2008)			4,786

*Estimated station totals are sums of the Nielsen TV and Cable TV household estimates for each county in which the station registers viewing of more than 5% as per the Nielsen Survey Methods.

KCAU-DT
Ch. 30

Network Service: ABC.

Grantee: Citadel Communications Co. Ltd., 99 Pondfield Rd, Bronxville, NY 10708.

Studio: 625 Douglas St, Sioux City, IA 51101.

Mailing Address: 625 Douglas St, Sioux City, IA 51101.

Phone: 712-277-2345. **Fax:** 712-277-3733.

E-mail: rmoody@kknv.com

Web Site: http://www.kcautv.com

Technical Facilities: Channel No. 30 (566-572 MHz). Authorized power: 500-kw max. visual, aural. Antenna: 1831-ft above av. terrain, 1739-ft. above ground, 3113-ft. above sea level.

Latitude	42°	35'	11"
Longitude	96°	13'	56"

Holds CP for change to channel number 9, 22.3-kw visual, 2021-ft above av. terrain, 1929-ft. above ground, 3304-ft. above sea level; BPCDT-20080411AAC.

Note: Latitude and longitude coordinates shown are based on the North American Datum of 1927 (NAD 27) as currently required by the Mass Media Bureau of the FCC.

Ownership: Citadel Communications LLC (Group Owner).

Began Operation: Statio operating; no on-air date. Station plans to broadcast digitally on its analog channel allotment.

Represented (legal): Latham & Watkins.

Represented (sales): Continental Television Sales.

Personnel:

Roger Moody, Vice President & General Manager.

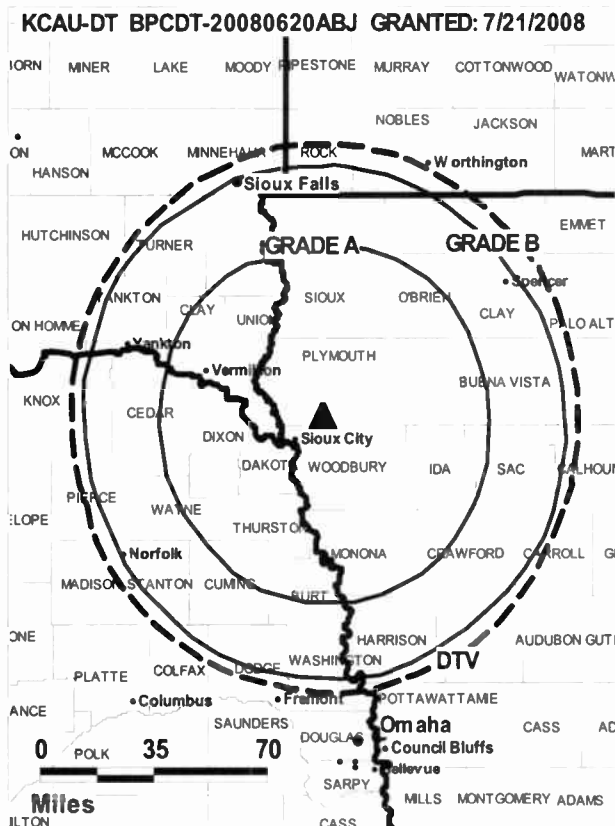
Jan Lux, Local Sales Manager.

Leah Brouillette, National Sales Manager.

Carla Kreegar, News Director.

Dan Ackerman, Chief Engineer.

Jill Collins, Business Manager.



© 2009 Warren Communications News

Daniele Feenstra, Promotion Director.

Dave Jones, Creative Services Director.

Karen Arndt, Traffic Manager.

City of License: Sioux City. **Station DMA:** Sioux City, IA. **Rank:** 149.

Nielsen Data: Not available.

KCAU-TV

Ch. 9

Network Service: ABC.

Licensee: Citadel Communications Co. Ltd., 99 Pondfield Rd., Bronxville, NY 10708.

Studio: 625 Douglas St., Sioux City, IA 51101.

Mailing Address: 625 Douglas St., Sioux City, IA 51101.

Phone: 712-277-2345. **Fax:** 712-277-3733.

E-mail: rmoody@klkntv.com

Web Site: http://www.kcautv.com

Technical Facilities: Channel No. 9 (186-192 MHz). Authorized power: 245-kw visual, 49-kw aural. Antenna: 2020-ft above av. terrain, 2000-ft. above ground, 3368-ft. above sea level.

Latitude 42° 35' 11"
 Longitude 96° 13' 56"

Transmitter: 4-mi. E, 0.75-mi. N of James.

Note: Latitude and longitude coordinates shown are based on the North American Datum of 1927 (NAD 27) as currently required by the Mass Media Bureau of the FCC.

Satellite Earth Stations: Transmitter RCA; Andrew, 7.3-meter; Andrew, 4.5-meter; Avantek receivers.

Ownership: Citadel Communications LLC (Group Owner).

Began Operation: March 29, 1953. Sale to present owner by Wesray Corp. approved by FCC October 1, 1985 (Television Digest, Vol. 25:30). Sale to Wesray Corp. by Forward Communications Corp. approved by FCC August 16, 1984. Previous sale to Forward by People's Broadcasting Corp. approved by FCC October 27, 1965 (Vol. 5:30). Sale to People's by Cowles Broadcasting Co. approved by FCC November 27, 1957 (Vol. 13:41, 44, 49).

Represented (sales): Continental Television Sales.

Represented (legal): Latham & Watkins.

Personnel:

Roger Moody, Vice President & General Manager.

Jan Lux, Local Sales Manager.

Leah Brouillette, National Sales Manager.

Carla Kreegar, News Director.

Dan Ackerman, Chief Engineer.

Jill Collins, Business Manager.

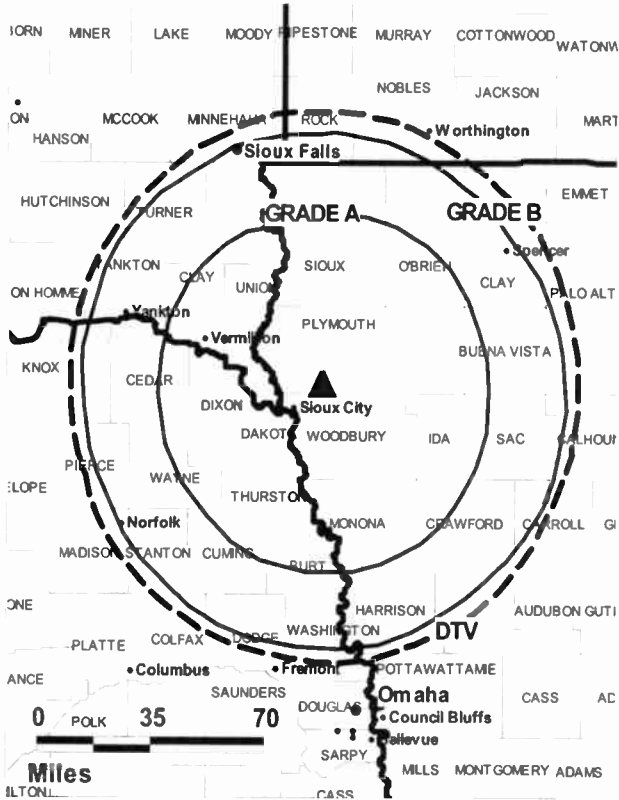
Daniele Feenstra, Promotion Director.

Dave Jones, Creative Services Director.

Karen Arndt, Traffic Manager.

City of License: Sioux City. **Station DMA:** Sioux City, IA. **Rank:** 149.

KCAU-TV BPCT-3128 GRANTED: 1/19/1965



© 2009 Warren Communications News

Circulation © 2008 Nielsen. Coverage based on Nielsen study.

GrandTotal	Cable TV Households	Non-cable TV Households	Total TV Households
Estimated Station Totals *	126,260	78,660	204,920
Average Weekly Circulation (2008)	62,801	42,417	105,218
Average Daily Circulation (2008)			48,980
Station DMA Total	Cable TV Households	Non-cable TV Households	Total TV Households
Estimated Station Totals *	91,680	62,480	154,160
Average Weekly Circulation (2008)	55,572	38,886	94,458
Average Daily Circulation (2008)			45,177
Other DMA Total	Cable TV Households	Non-cable TV Households	Total TV Households
Estimated Station Totals *	34,580	16,180	50,760
Average Weekly Circulation (2008)	7,229	3,531	10,760
Average Daily Circulation (2008)			3,803

*Estimated station totals are sums of the Nielsen TV and Cable TV household estimates for each county in which the station registers viewing of more than 5% as per the Nielsen Survey Methods.

KMEG
Ch. 14

Network Service: CBS.

Licensee: Waitt Broadcasting Inc., 1125 S 103rd St, Ste 200, Omaha, NE 68124.

Studio: 100 Gold Cir, Dakota Dunes, SD 57049.

Mailing Address: 100 Gold Cir, Dakota Dunes, SD 57049.

Phone: 712-277-3554. **Fax:** 712-255-5250.

E-mail: seymer@kmeq.com

Web Site: http://www.kmeq14.com

Technical Facilities: Channel No. 14 (470-476 MHz). Authorized power: 5000-kw max. & 380-kw horizontal visual, 200-kw & 75.9-kw horizontal aural. Antenna: 1955-ft above av. terrain, 1906-ft. above ground, 3238-ft. above sea level.

Latitude 42° 35' 12"
Longitude 96° 13' 19"

Transmitter: 1-mi. NE of intersection of Rtes. K42 & C70, Section 25.

Note: Latitude and longitude coordinates shown are based on the North American Datum of 1927 (NAD 27) as currently required by the Mass Media Bureau of the FCC.

Satellite Earth Stations: Scientific-Atlanta, 7-meter; Prodelin, 4.5-meter; Comtech, 5-meter; Scientific-Atlanta, Pinzone, Microwave Assoc. receivers.

Ownership: Waitt Broadcasting Inc. (Group Owner).

Began Operation: September 5, 1967. Sale to Siouxland Television LLC (Alex J. Aretakis) pends. Sale to present owner by Maine Radio & Television Co. approved by FCC June 23, 1998. Sale to Maine Radio & Television Co. by Gillett Communications Group approved by FCC September 23, 1986. Sale to Gillett Communications Group by Fetzer Communications approved by FCC October 29, 1985. Sale to Fetzer Communications by Medallion Broadcasters Inc. (Robert B. Donovan, Edgar F. Pechacek, et al.) approved by FCC August 13, 1969.

Represented (engineering): Harrington Righter & Parsons Inc. (HRP).

Represented (legal): Lawrence Bemstein.

Personnel:

Scott Eymer, General Manager.

Dan Marsh, Local Sales Manager.

Mary Ann Johnson, General Sales Manager.

Jeff Raker, News Director.

Ed Bok, Chief Engineer.

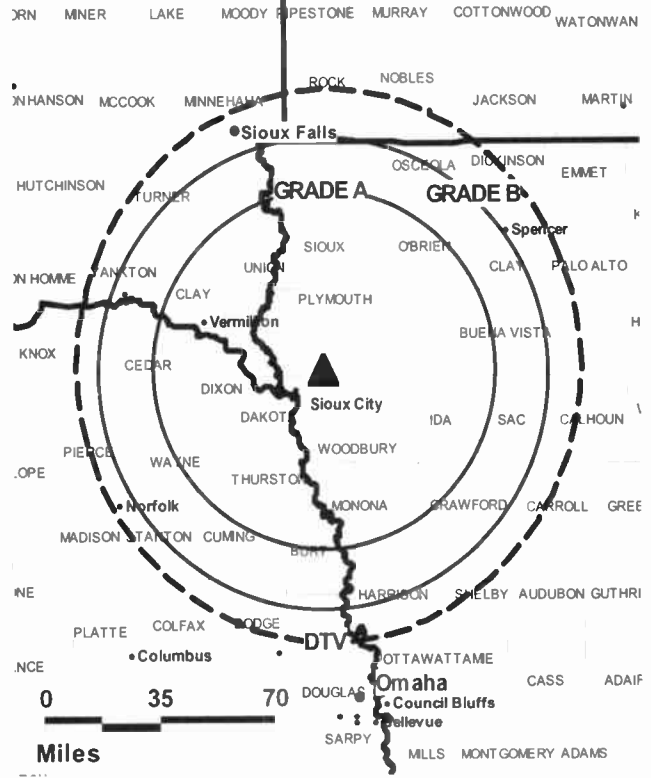
Vikki Martin, Business Manager.

Kevin O'Neal, Promotion Director.

Myra Baker, Traffic Manager.

City of License: Sioux City. **Station DMA:** Sioux City, IA. **Rank:** 149.

KMEG BPCT-19960625KI GRANTED: 11/24/1998



Circulation © 2008 Nielsen. Coverage based on Nielsen study.

GrandTotal	Cable TV Households	Non-cable TV Households	Total TV Households
Estimated Station Totals *	105,990	85,340	191,330
Average Weekly Circulation (2008)	50,614	40,085	90,699
Average Daily Circulation (2008)			42,611
Station DMA Total	Cable TV Households	Non-cable TV Households	Total TV Households
Estimated Station Totals *	91,680	62,480	154,160
Average Weekly Circulation (2008)	46,994	36,523	83,517
Average Daily Circulation (2008)			39,528
Other DMA Total	Cable TV Households	Non-cable TV Households	Total TV Households
Estimated Station Totals *	14,310	22,860	37,170
Average Weekly Circulation (2008)	3,620	3,562	7,182
Average Daily Circulation (2008)			3,083

*Estimated station totals are sums of the Nielsen TV and Cable TV household estimates for each county in which the station registers viewing of more than 5% as per the Nielsen Survey Methods.

KMEG-DT
Ch. 39

Network Service: CBS.

Licensee: Waitt Broadcasting Inc., 1125 S 103rd St, Ste 200, Omaha, NE 68124.

Studio: 100 Gold Cir, Dakota Dunes, SD 57049.

Mailing Address: 100 Gold Cir, Dakota Dunes, SD 57049.

Phone: 712-277-3554. **Fax:** 712-255-5250.

E-mail: seymer@kmeg.com

Web Site: <http://www.kmeg14.com>

Technical Facilities: Channel No. 39 (320-626 MHz). Authorized power: 1000-kw max. visual, aural. Antenna: 2005-ft above av. terrain, 1955-ft. above ground, 3287-ft. above sea level.

Latitude	42°	35'	12"
Longitude	96°	13'	19"

Transmitter: 1-mi. NE of intersection of Rtes. K42 & C70, Section 25.

Note: Latitude and longitude coordinates shown are based on the North American Datum of 1927 (NAD 27) as currently required by the Mass Media Bureau of the FCC.

Ownership: Waitt Broadcasting Inc. (Group Owner).

Began Operation: Station operating; no on-air date

Represented (engineering): Harrington Righter & Parsons Inc. (HRP).

Represented (legal): Lawrence Bernstein.

Personnel:

Scott Eymer, General Manager.

Dan Marsh, Local Sales Manager.

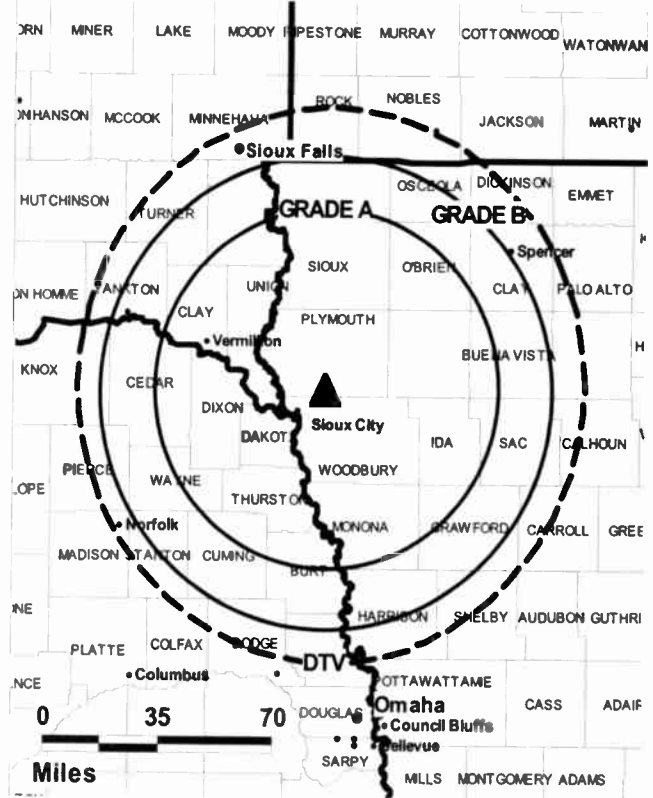
Mary Ann Johnson, General Sales Manager.

Jeff Raker, News Director.

Ed Bok, Chief Engineer.

Vikki Martin, Business Manager.

KMEG-DT BPCDT-19990415KE GRANTED: 1/16/2001



© 2009 Warren Communications News

Kevin O'Neal, Promotion Director.

Myra Baker, Traffic Manager.

City of License: Sioux City. **Station DMA:** Sioux City, IA. **Rank:** 149.

Nielsen Data: Not available.

KPTH
Ch. 44

Network Service: FOX.

Licensee: KPTH License LLC - Debtor-in-Possession, 500 S. Chinowth Rd., Visalia, CA 93277-1617.

Studio: 100 Gold Cir, Dakota Dunes, SD 57049.

Mailing Address: 100 Gold Cir, Dakota Dunes, SD 57049.

Phone: 712-277-3554. **Fax:** 712-255-5250.

E-mail: seymer@kpth.com

Web Site: http://www.kpth.com

Technical Facilities: Channel No. 44 (650-656 MHz). Authorized power: 4989-kw max. & 1199-kw horizontal visual, 499-kw & 120-kw horizontal aural. Antenna: 2003-ft above av. terrain, 1980-ft. above ground, 3312-ft. above sea level.

Latitude 42° 35' 15.97"
Longitude 96° 13' 23.09"

Transmitter: 1-mi. NE of Rtes. K42 & C70 intersection, Hungerford Twp.

Note: Latitude and longitude coordinates shown are based on the North American Datum of 1927 (NAD 27) as currently required by the Mass Media Bureau of the FCC.

Multichannel TV Sound: Stereo and separate audio program.

Ownership: Pappas Telecasting Companies (Group Owner).

Began Operation: May 9, 1999. Assignment to debtor-in-possession status approved by FCC July 3, 2008.

Represented (sales): Harrington Righter & Parsons Inc. (HRP).

Represented (legal): Fletcher, Heald & Hildreth PLC.

Represented (engineering): Smith & Fisher.

Personnel:

Scott Eymer, General Manager.

Mary Ann Johnson, General Sales Manager.

Oan Marsh, Local Sales Manager.

Ed Bok, Chief Engineer.

Vickie Martin, Business Manager.

Monika Kneiff, Program Director.

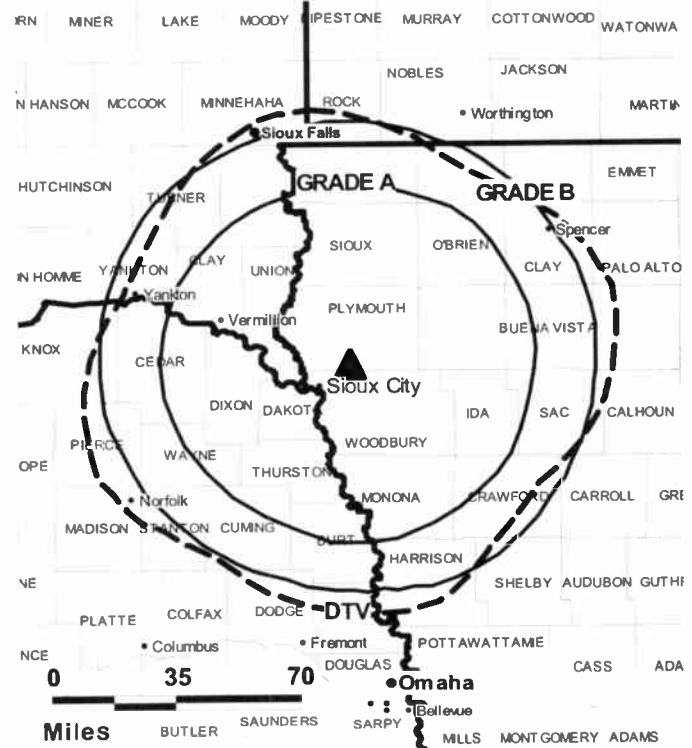
Kevin O'Neal, Promotion Director.

Camila Uhl, Production Manager.

Jeff Raker, News Director.

City of License: Sioux City. **Station OMA:** Sioux City, IA. **Rank:** 149.

KPTH BMPCT-19980820KE GRANTED: 11/24/1998



© 2009 Warren Communications News

Circulation © 2008 Nielsen. Coverage based on Nielsen study.

GrandTotal	Cable TV Households	Non-cable TV Households	Total TV Households
Estimated Station Totals *	105,360	83,220	188,580
Average Weekly Circulation (2008)	46,372	36,765	83,137
Average Daily Circulation (2008)			28,453
Station DMA Total	Cable TV Households	Non-cable TV Households	Total TV Households
Estimated Station Totals *	91,680	62,480	154,160
Average Weekly Circulation (2008)	43,845	32,116	75,961
Average Daily Circulation (2008)			26,555
Other DMA Total	Cable TV Households	Non-cable TV Households	Total TV Households
Estimated Station Totals *	13,680	20,740	34,420
Average Weekly Circulation (2008)	2,527	4,649	7,176
Average Daily Circulation (2008)			1,898

*Estimated station totals are sums of the Nielsen TV and Cable TV household estimates for each county in which the station registers viewing of more than 5% as per the Nielsen Survey Methods.

KPTH-DT

Ch. 49

Network Service: MNT, FOX.

Grantee: KPTH License LLC - Debtor-in-Possession, 500 S. Chinowth Rd., Visalia, CA 93277.

Studio: 100 Gold Cir, Dakota Dunes, SD 57049.

Mailing Address: 100 Gold Cir, Dakota Dunes, SD 57049.

Phone: 712-277-3554. **Fax:** 712-255-5250.

E-mail: seymer@kpth.com

Web Site: <http://www.kpth.com>

Technical Facilities: Channel No. 49 (680-686 MHz). Authorized power: 500-kw max. visual, aural. Antenna: 1926-ft above av. terrain, 1886-ft. above ground, 3215-ft. above sea level.

Latitude	42°	35'	12"
Longitude	96°	13'	18"

Note: Latitude and longitude coordinates shown are based on the North American Datum of 1927 (NAD 27) as currently required by the Mass Media Bureau of the FCC.

Ownership: Pappas Telecasting Companies (Group Owner).

Began Operation: Station operating under Special Temporary Authority at 2-kw max. visual; no on-air date

Represented (legal): Fletcher, Heald & Hildreth PLC.

Represented (sales): Harrington Righter & Parsons Inc. (HRP).

Personnel:

Scott Eymer, General Manager.

Mary Ann Johnson, General Sales Manager.

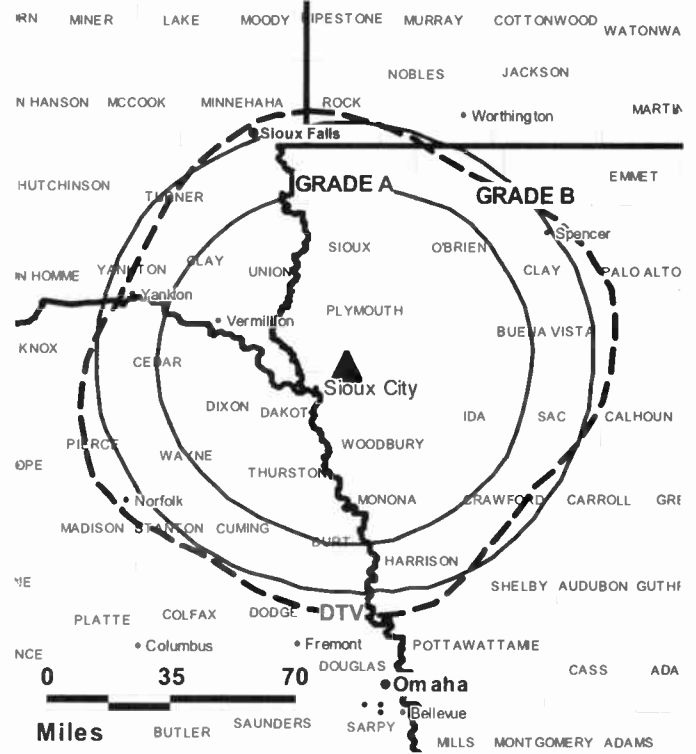
Dan Marsh, Local Sales Manager.

Ed Bok, Chief Engineer.

Vickie Martin, Business Manager.

Monika Kneifl, Program Director.

KPTH-DT BPCDT-19991101AGW GRANTED: 1/24/2001



© 2009 Warren Communications News

Kevin D'Neal, Promotion Director.

Camila Uhl, Production Manager.

Jeff Raker, News Director.

City of License: Sioux City. **Station DMA:** Sioux City, IA. **Rank:** 149.

Nielsen Data: Not available.

KTIV
Ch. 4

Network Service: NBC.

Licensee: KTIV Television Inc., 3135 Floyd Blvd., Sioux City, IA 51108.

Studio: 3135 Floyd Blvd., Sioux City, IA 51108.

Mailing Address: 3135 Floyd Blvd., Sioux City, IA 51108.

Phone: 712-239-4100; 800-234-5848. **Fax:** 712-239-2621.

E-mail: dmadsen@ktiv.com

Web Site: http://www.ktiv.com

Technical Facilities: Channel No. 4 (66-72 MHz). Authorized power: 100-kw visual, 20-kw aural. Antenna: 1915-ft above av. terrain, 2000-ft. above ground, 3368-ft. above sea level.

Latitude 42° 35' 12.39"
Longitude 96° 13' 56.98"

Transmitter: 4-mi. E, 0.75-mi. N of James.

Note: Latitude and longitude coordinates shown are based on the North American Datum of 1927 (NAD 27) as currently required by the Mass Media Bureau of the FCC.

Multichannel TV Sound: Stereo only.

Satellite Earth Stations: Transmitter NEC; ADM, 6.2-meter C-band; AFC, 3-meter Ku-band; M/A-Com, Harris, Avcom receivers.

Ownership: Quincy Broadcasting Co. (Group Owner).

Began Operation: October 9, 1954. Sale to present owner by American Family Corp. approved by FCC November 17, 1989 (Television Digest, Vol. 29:35). Merger of Black Hawk Broadcasting with American Family Corp. approved by FCC September 17, 1980. Sale by Perkins Bros. Co. approved by FCC March 28, 1974. Sale of 50%, giving Perkins Bros. 100% control, approved by FCC May 26, 1965 (Vol. 5:24).

Represented (sales): Blair Television.

Personnel:

Dave Madsen, Station Manager.

David Washburn, Creative Services Director.

Lynda Fergen, Traffic Manager.

Adrian Wisner, General & Local Sales Manager.

Tim Oakley, National Sales Director.

Bridget Breen, News Director.

Richard Herr, Chief Engineer.

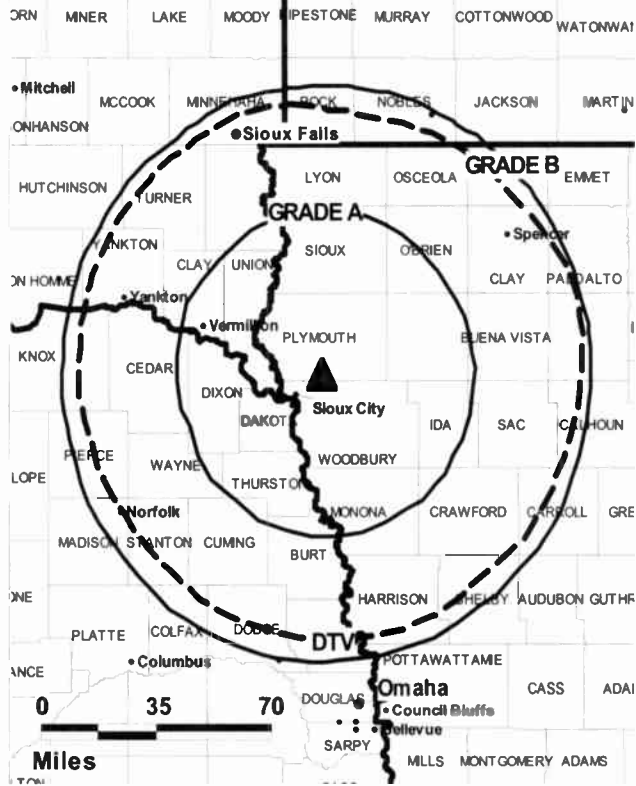
Kathy Clayton, Business Manager.

Mary Ann Farley, Production Manager.

Richard Kleinberg, Public Service Director.

City of License: Sioux City. **Station DMA:** Sioux City, IA. **Rank:** 149.

KTIV BPCT-3127 GRANTED: 1/19/1965



© 2009 Warren Communications News

Circulation © 2008 Nielsen. Coverage based on Nielsen study.

GrandTotal	Cable TV Households	Non-cable TV Households	Total TV Households
Estimated Station Totals *	117,970	87,460	205,430
Average Weekly Circulation (2008)	73,924	47,549	121,473
Average Daily Circulation (2008)			70,516
Station OMA Total	Cable TV Households	Non-cable TV Households	Total TV Households
Estimated Station Totals *	91,680	62,480	154,160
Average Weekly Circulation (2008)	65,108	44,171	109,279
Average Daily Circulation (2008)			65,209
Other OMA Total	Cable TV Households	Non-cable TV Households	Total TV Households
Estimated Station Totals *	26,290	24,980	51,270
Average Weekly Circulation (2008)	8,816	3,378	12,194
Average Daily Circulation (2008)			5,307

*Estimated station totals are sums of the Nielsen TV and Cable TV household estimates for each county in which the station registers viewing of more than 5% as per the Nielsen Survey Methods.

KTIV-DT
Ch. 41

Network Service: CW, NBC.

Grantee: KTIV Television Inc., 3135 Floyd Blvd., Sioux City, IA 51108.

Studio: 3135 Floyd Blvd., Sioux City, IA 51108.

Mailing Address: 3135 Floyd Blvd., Sioux City, IA 51108.

Phone: 712-239-4100; 800-234-5848. **Fax:** 712-239-2621.

E-mail: dmadsen@ktiv.com

Web Site: http://www.ktiv.com

Technical Facilities: Channel No. 41 (632-638 MHz). Authorized power: 873-kw max. visual, aural. Antenna: 1998-ft above av. terrain, 1952-ft. above ground, 3282-ft. above sea level.

Latitude	42°	35'	12"
Longitude	96°	13'	18"

Note: Latitude and longitude coordinates shown are based on the North American Datum of 1927 (NAD 27) as currently required by the Mass Media Bureau of the FCC.

Satellite Earth Stations: Transmitter NEC; AFC, 3-meter Ku-band; ADM, 6.2-meter C-band; M/A-Com, Harris, Avcom receivers.

Ownership: Quincy Broadcasting Co. (Group Owner).

Began Operation: Station operating under Special Temporary Authority at 10.6-kw max. visual; no on-air date

Represented (sales): Blair Television.

Personnel:

Dave Madsen, Station Manager.

Oavid Washburn, Creative Services Director.

Lynda Fergen, Traffic Manager.

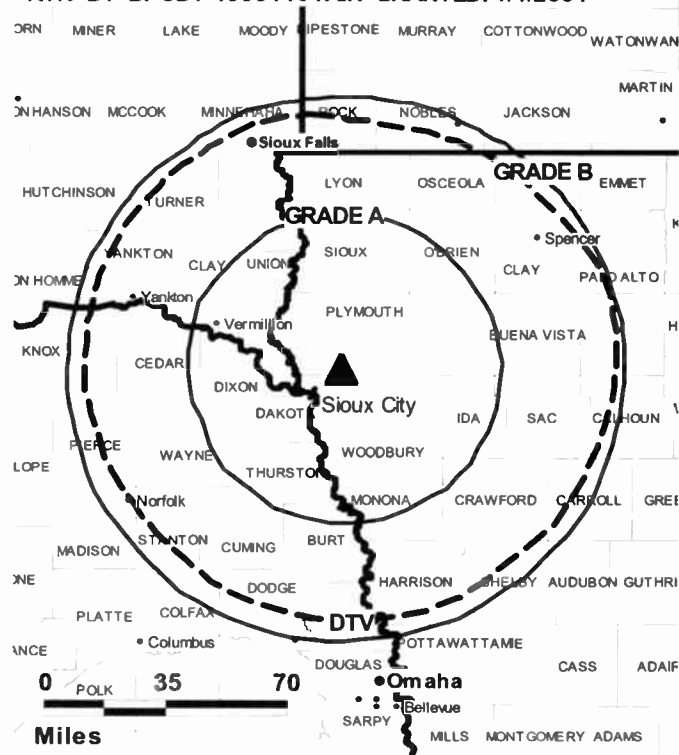
Adrian Wisner, General & Local Sales Manager.

Tim Oakley, National Sales Manager.

Bridget Breen, News Director.

Richard Herr, Chief Engineer.

KTIV-DT BPCDT-19991101AIH GRANTED: 1/4/2001



© 2009 Warren Communications News

Kathy Clayton, Business Manager.

Mary Ann Farley, Production Manager.

Richard Kleinberg, Public Service Director.

City of License: Sioux City. **Station OMA:** Sioux City, IA. **Rank:** 149.

Nielsen Oata: Not available.

KWWF
Ch. 22

Network Service: IND.

Licensee: EBC Waterloo Inc., One Shackleford Dr., Suite 400, Little Rock, AR 72211-2545.

Mailing Address: One Shackleford Dr., Suite 400, Little Rock, AR 72211.

Phone: 501-219-2400; 501-219-2400.

Technical Facilities: Channel No. 22 (518-524 MHz). Authorized power: 500-kw max. visual, aural. Antenna: 92-ft above av. terrain, 174-ft. above ground, 997-ft. above sea level.

Latitude 42° 29' 51"
Longitude 92° 20' 007"

Requests modification of CP for change to 3000-kw max. visual, 650-ft above av. terrain, 600-ft. above ground, 1572-ft. above sea level; lat. 42° 24' 53", long. 92° 00' 34", BMPCT-20030505AAA.

Note: Latitude and longitude coordinates shown are based on the North American Datum of 1927 (NAD 27) as currently required by the Mass Media Bureau of the FCC.

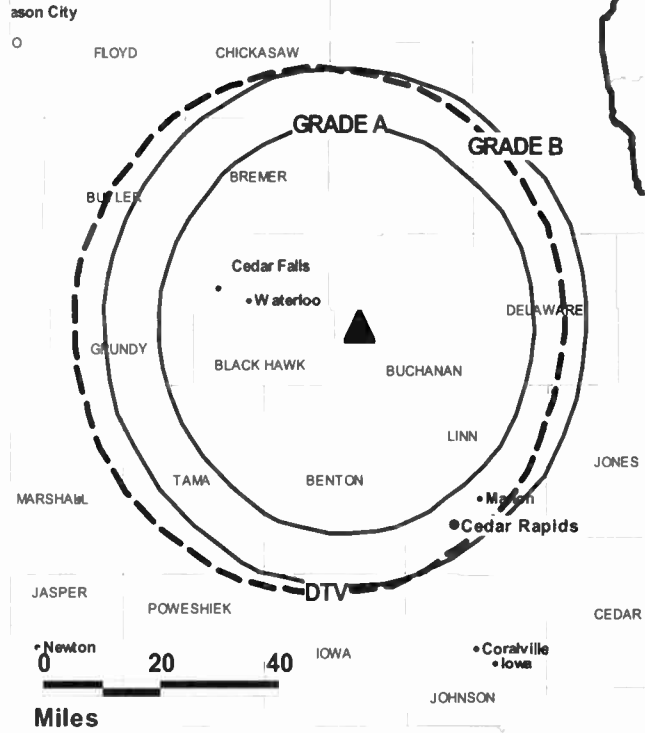
Ownership: Equity Media Holdings Corp. (Group Owner).

Began Operation: December 1, 2002. Sale to Equity Broadcasting Corp. by William M. Smith approved by FCC June 25, 2004. Equity Broadcasting Corp. merged with Coconut Palm Acquisition Corp., becoming Equity Media Holdings Corp. FCC approved deal March 27, 2007.

City of License: Waterloo.

Station DMA: Cedar Rapids-Waterloo-Iowa City-Dubuque, IA. Rank: 88.

KWWF BPCT-20030505AAA GRANTED: 10/28/2003



Circulation © 2008 Nielsen. Coverage based on Nielsen study.

GrandTotal	Cable TV Households	Non-cable TV Households	Total TV Households
Estimated Station Totals *	187,850	12,280	200,130
Average Weekly Circulation (2008)	15,176	1,019	16,195
Average Daily Circulation (2008)			3,428
Station DMA Total	Cable TV Households	Non-cable TV Households	Total TV Households
Estimated Station Totals *	181,330	12,280	193,610
Average Weekly Circulation (2008)	14,541	1,019	15,560
Average Daily Circulation (2008)			3,299
Other DMA Total	Cable TV Households	Non-cable TV Households	Total TV Households
Estimated Station Totals *	6,520	0	6,520
Average Weekly Circulation (2008)	635	0	635
Average Daily Circulation (2008)			129

*Estimated station totals are sums of the Nielsen TV and Cable TV household estimates for each county in which the station registers viewing of more than 5% as per the Nielsen Survey Methods.

CABLE & TV STATION COVERAGE



To order call 800-771-9202 or visit www.warren-news.com

The perfect companion to The Television & Cable Factbook

Digital cable and TV coverage maps. Visit www.warren-news.com/mediaprints.htm

MediaPrintsTM
Map a Winning Business Strategy

KWWL
Ch. 7

Network Service: NBC.

Licensee: KWWL Television Inc., PO Box 909, Quincy, IL 62306-0909.

Studio: 500 E. 4th St., Waterloo, IA 50703.

Mailing Address: 500 E. 4th St., Waterloo, IA 50703.

Phone: 319-291-1200. **Fax:** 319-291-1255.

E-mail: kwwl@kwwl.com

Web Site: http://www.kwwl.com

Technical Facilities: Channel No. 7 (174-180 MHz). Authorized power: 316-kw visual, aural. Antenna: 1982-ft above av. terrain, 1929-ft. above ground, 2910-ft. above sea level.

Latitude	42°	24'	02"
Longitude	91°	50'	36"

Note: Latitude and longitude coordinates shown are based on the North American Datum of 1927 (NAD 27) as currently required by the Mass Media Bureau of the FCC.

Multichannel TV Sound: Stereo only.

Satellite Earth Stations: Scientific-Atlanta, 7-meter; ADM, 7-meter; Scientific-Atlanta receivers.

Ownership: Quincy Broadcasting Co. (Group Owner).

Began Operation: November 25, 1953. Merger of Black Hawk Broadcasting with American Family Corp. approved by FCC September 17, 1980. Sale to Raycom Media Inc. by AFLAC Inc. approved by FCC March 21, 1997. Sale to present owner by Raycom Media Inc. approved by FCC June 23, 2006.

Represented (legal): Wilkinson Barker Knauer LLP.

Personnel:

Tom Allen, Vice President & General Manager.

Jarrett Liddicoat, Vice President & Chief Engineer.

Maggie Roberts, Traffic Manager.

John Huff, General Sales Manager.

Shelly Davis, Local Sales Manager.

Jon Okerstrom, News Director.

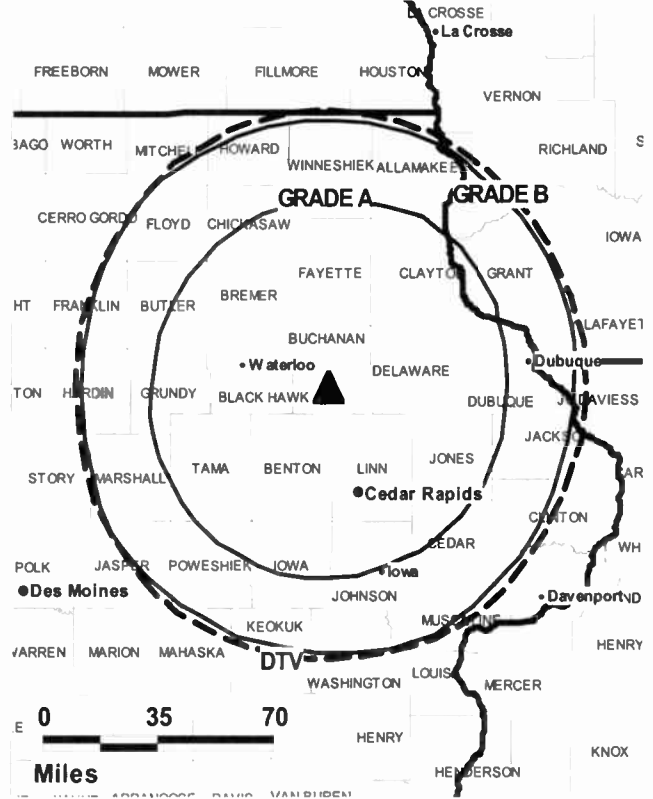
Don Morehead, National Sales Manager.

Kim Leer, Program Director.

City of License: Waterloo.

Station DMA: Cedar Rapids-Waterloo-Iowa City-Dubuque, IA. **Rank:** 88.

KWWL BPCT-20051130AXT GRANTED: 3/20/2006



Circulation © 2008 Nielsen. Coverage based on Nielsen study.

GrandTotal	Cable TV Households	Non-cable TV Households	Total TV Households
Estimated Station Totals *	244,290	200,470	444,760
Average Weekly Circulation (2008)	163,740	106,561	270,301
Average Daily Circulation (2008)			149,529
Station DMA Total	Cable TV Households	Non-cable TV Households	Total TV Households
Estimated Station Totals *	202,920	136,560	339,480
Average Weekly Circulation (2008)	146,583	98,782	245,365
Average Daily Circulation (2008)			136,747
Other DMA Total	Cable TV Households	Non-cable TV Households	Total TV Households
Estimated Station Totals *	41,370	63,910	105,280
Average Weekly Circulation (2008)	17,157	7,779	24,936
Average Daily Circulation (2008)			12,782

*Estimated station totals are sums of the Nielsen TV and Cable TV household estimates for each county in which the station registers viewing of more than 5% as per the Nielsen Survey Methods.

KWWL-DT
Ch. 55

Network Service: NBC.

Licensee: KWWL Television Inc., PO Box 909, Quincy, IL 62306-0909.

Studio: 500 E. 4th St., Waterloo, IA 50703.

Mailing Address: 500 E. 4th St., Waterloo, IA 50703.

Phone: 319-291-1200. **Fax:** 319-291-1255.

E-mail: kwwl@kwwl.com

Web Site: <http://www.kwwl.com>

Technical Facilities: Channel No. 55 (716-722 MHz). Authorized power: 194-kw max. visual, aural. Antenna: 1729-ft above av. terrain, 1689-ft. above ground, 2669-ft. above sea level.

Latitude	42°	24'	02"
Longitude	91°	50'	36"

Holds CP for change to channel number 7, 21.8-kw visual, 1972-ft above av. terrain, 1929-ft. above ground, 2909-ft. above sea level; BPCDT-20080314ADY.

Note: Latitude and longitude coordinates shown are based on the North American Datum of 1927 (NAD 27) as currently required by the Mass Media Bureau of the FCC.

Ownership: Quincy Broadcasting Co. (Group Owner).

Began Operation: May 1, 2002. Standard Definition. Station plans to broadcast digitally on its analog channel allotment.

Represented (legal): Wilkinson Barker Knauer LLP.

Personnel:

Tom Allen, Vice President & General Manager.

Jarrett Liddicoat, Vice President & Chief Engineer.

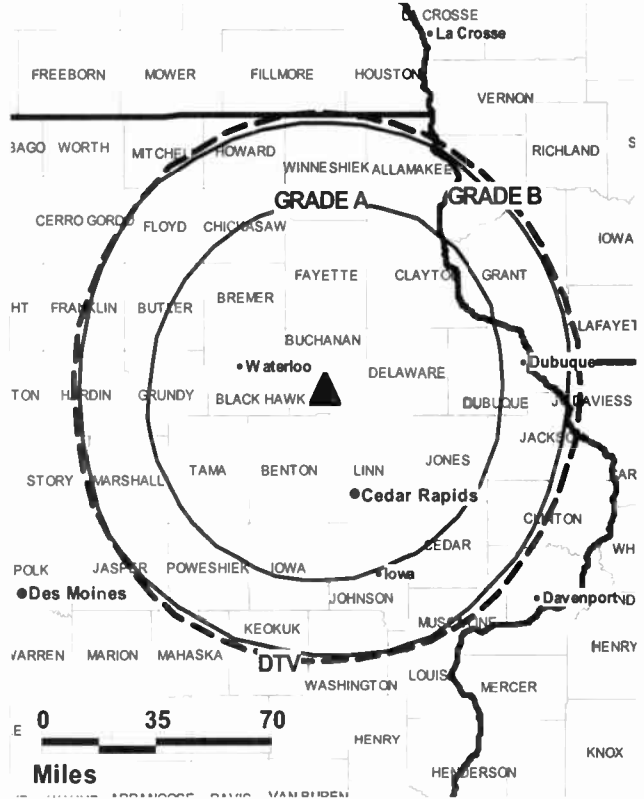
Maggie Roberts, Traffic Manager.

John Huff, General Sales Manager.

Shelly Davis, Local Sales Manager.

Jon Okerstrom, News Director.

KWWL-DT BPCDT-20080619ADP GRANTED: 8/13/2008



© 2009 Warren Communications News

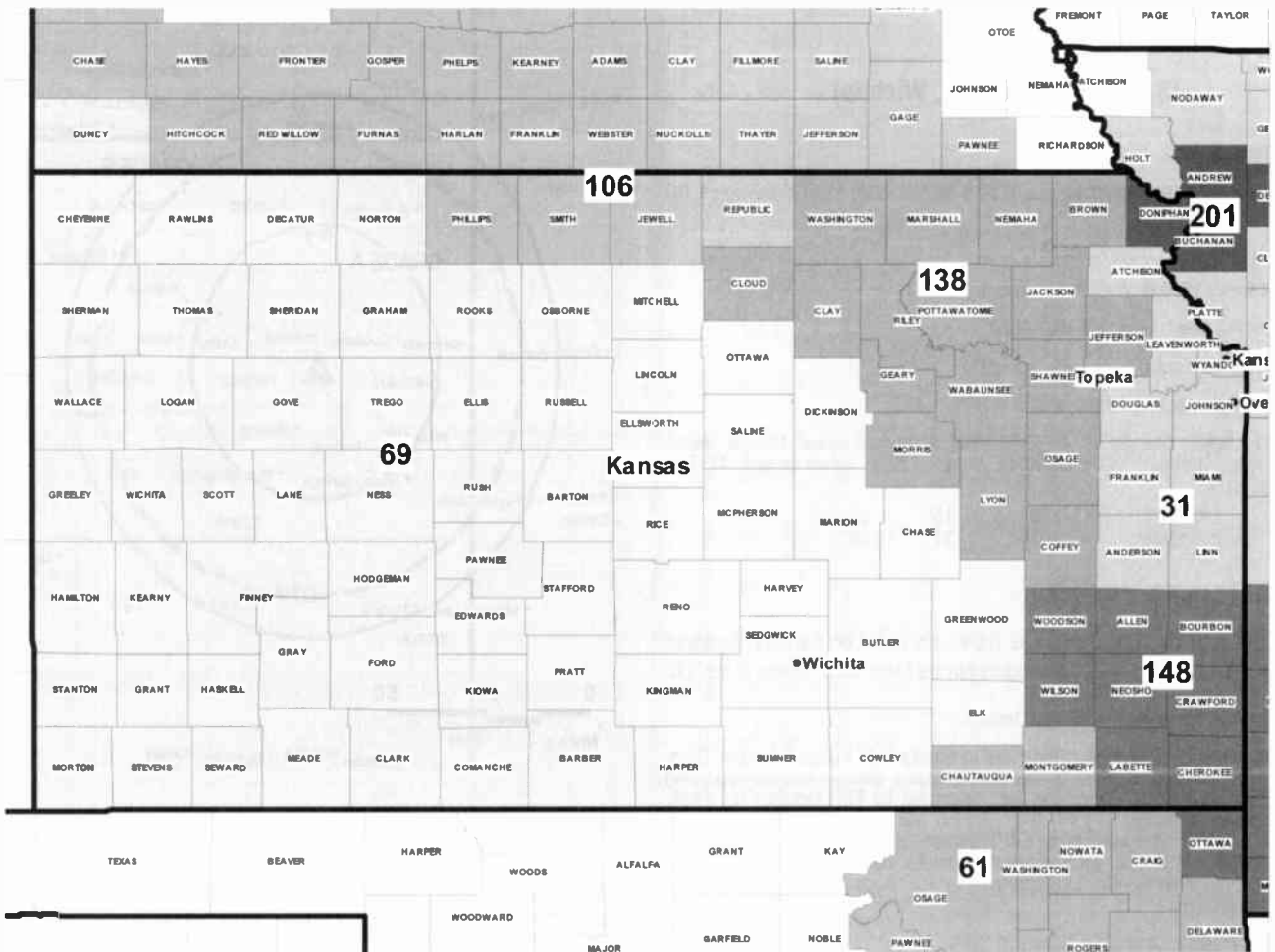
Don Morehead, National Sales Manager.

Kim Leer, Program Director.

City of License: Waterloo.

Station DMA: Cedar Rapids-Waterloo-Iowa City-Dubuque, IA. Rank: 88.

Nielsen Data: Not available.



© 2009 Warren Communications News

MARKET	NIelsen DMA TV HOUSEHOLDS	RANK	MARKET AREA COMMERCIAL STATIONS
Kansas City, MO	937,970	31	KCTV (5); KCTV-DT (24); KCWE (29); KCWE-DT (31); KMBC-DT (7); KMBC-TV (9); KMCI (38); KMCI-DT (36); KPXE (50); KPXE-DT (51); KSHB-DT (42); KSHB-TV (41); KSMO-DT (47); KSMO-TV (62); WDAF-DT (34); WDAF-TV (4)
Tulsa, OK	529,540	61	KDOR-DT (15); KDOR-TV (17); KGEB (53); KGEB-DT (49); KJRH (2); KJRH-DT (56); KMYT-DT (42); KMYT-TV (41); KOKI-DT (22); KOKI-TV (23); KOTV (6); KOTV-DT (55); KQCW (19); KTPX (44); KTPX-DT (28); KTUL (8); KTUL-DT (58); KWHB (47); KWHB-DT (48)
Wichita-Hutchinson, KS Plus	450,930	69	KAAS-DT (17); KAAS-TV (18); KAKE-DT (21); KAKE-TV (10); KBSD-TV (6); KBSH-TV (7); KBSL-TV (10); KLBY (4); KLBY-DT (17); KMTW (36); KMTW-DT (35); KOCW (14); KSAS-DT (26); KSAS-TV (24); KSCW (33); KSCW-DT (31); KSNC (2); KSNC-DT (22); KSNG (11); KSNG-DT (16); KSNK (8); KSNK-DT (12); KSNW (3); KSNW-DT (45); KUPK-DT (18); KUPK-TV (13); KWCH-DT (19); KWCH-TV (12)
Lincoln & Hastings-Keamey, NE	281,290	106	KCWL-TV (51); KGIN (11); KGIN-DT (32); KHAS-DT (21); KHAS-TV (5); KHGI-DT (36); KHGI-TV (13); KLKN (8); KLKN-DT (31); KOLN (10); KOLN-DT (25); KSNB-DT (34); KSNB-TV (4); KTVG (17); KTVG-DT (19); KWNB-DT (18); KWNB-TV (6)
Topeka, KS	175,940	138	KSNT (27); KSNT-DT (28); KTKA-DT (48); KTKA-TV (49); WIBW-DT (44); WIBW-TV (13)
Joplin, MO-Pittsburg, KS	156,560	148	KFJX (14); KOAM-DT (13); KOAM-TV (7); KODE-DT (43); KODE-TV (12); KSNF (16); KSNF-DT (46)
St. Joseph, MO	46,840	201	KQTV (2); KQTV-DT (7); KTAJ-DT (21); KTAJ-TV (16)

Kansas Digital Station Totals as of October 1, 2008

	VHF	UHF	TOTAL
Commercial Television	1	15	16
Educational Television	1	5	6
	2	20	22

Kansas Analog Station Totals as of October 1, 2008

	VHF	UHF	TOTAL
Commercial Television	12	9	21
Educational Television	4	0	4
	16	9	25

KLBY
Ch. 4
(Satellite of KAKE-TV, Wichita)

Network Service: ABC.

Licensee: Gray Television Licensee Inc., 1750 K St. NW, Suite 1200, Washington, DC 20006.

Studio: 990 S. Range, Colby, KS 67701.

Mailing Address: 1500 N. West St., Wichita, KS 67203.

Phone: 785-462-8644. Fax: 785-462-3522.

E-mail: tcole@kake.com

Web Site: http://www.kake.com

Technical Facilities: Channel No. 4 (66-72 MHz). Authorized power: 100-kw visual, 10-kw aural. Antenna: 741-ft above av. terrain, 722-ft. above ground, 4137-ft. above sea level.

Latitude 39° 15' 09"
 Longitude 101° 21' 09"

Transmitter: 7.2-mi. SSE of Brewster.

Note: Latitude and longitude coordinates shown are based on the North American Datum of 1927 (NAD 27) as currently required by the Mass Media Bureau of the FCC.

Ownership: Gray Television Inc. (Group Owner).

Began Operation: September 4, 1984. Sale to Smoky Hills Public Television Corp. approved by FCC March 5, 1986, but not consummated. Sale to Chronicle Publishing Co. by Sheraton Colby Convention Inc. approved by FCC October 10, 1986. Station returned to air February 11, 1987. Station, along with Chronicle's KAKE-TV, KUPK-TV & WOWT were acquired by LIN Television; and then swapped for Benedek Broadcasting's WWLP. FCC approved deal March 23, 2000. Sale to present owner by Benedek Broadcasting Co. LLC approved by FCC August 29, 2002 (Television Digest, Vol. 42:14).

Represented (sales): Continental Television Sales.

Represented (legal): Wiley Rein LLP.

Personnel:

Terry Cole, President & General Manager.

Patrick Myers, Operations & Production Manager.

Dan Wall, General Sales Manager.

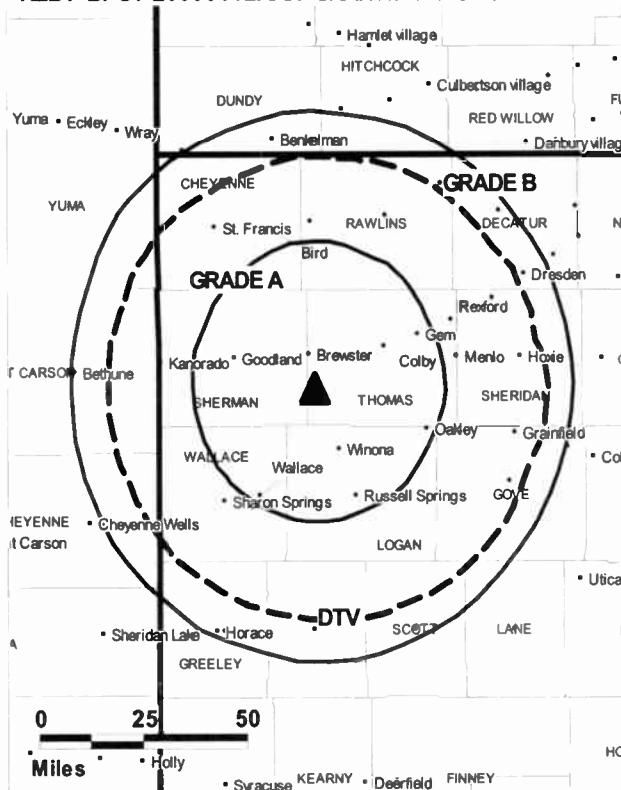
Dave Grant, News Director.

Dale Morrell, Chief Engineer.

Lori Johnson, Business Manager.

Bryan Frye, Marketing Director.

KLBY BPCT-20000112AAH GRANTED: 7/13/2000*



© 2009 Warren Communications News

Barbe McClendon, Sales Coordinator.

City of License: Colby. Station DMA: Wichita-Hutchinson, KS. Rank: 69.

Circulation © 2008 Nielsen. Coverage based on Nielsen study.

GrandTotal	Cable TV Households	Non-cable TV Households	Total TV Households
Estimated Station Totals *	1,680	1,790	3,470
Average Weekly Circulation (2008)	646	188	834
Average Daily Circulation (2008)			306
Other OMA Total	Cable TV Households	Non-cable TV Households	Total TV Households
Estimated Station Totals *	1,680	1,790	3,470
Average Weekly Circulation (2008)	646	188	834
Average Daily Circulation (2008)			306

*Estimated station totals are sums of the Nielsen TV and Cable TV household estimates for each county in which the station registers viewing of more than 5% as per the Nielsen Survey Methods.

KLBY-DT
Ch. 17

Network Service: ABC.

Grantee: Gray Television Licensee Inc., 1750 K St. NW, Suite 1200, Washington, DC 20006.

Studio: 990 S. Range, Colby, KS 67701.

Mailing Address: 1500 N. West St., Wichita, KS 67203.

Phone: 785-462-8644. **Fax:** 785-462-3522.

E-mail: tcole@kake.com

Web Site: <http://www.kake.com>

Technical Facilities: Channel No. 17 (488-494 MHz). Authorized power: 625-kw max. visual, aural. Antenna: 732-ft above av. terrain, 718-ft. above ground, 4134-ft. above sea level.

Latitude	39°	15'	09"
Longitude	101°	21'	09"

Note: Latitude and longitude coordinates shown are based on the North American Datum of 1927 (NAD 27) as currently required by the Mass Media Bureau of the FCC.

Ownership: Gray Television Inc. (Group Owner).

Began Operation: Station operating under Special Temporary Authority at 38.4-kw max. visual; no on-air date

Represented (sales): Continental Television Sales.

Represented (legal): Wiley Rein LLP.

Personnel:

Terry Cole, President & General Manager.

Patrick Myers, Operations & Production Manager.

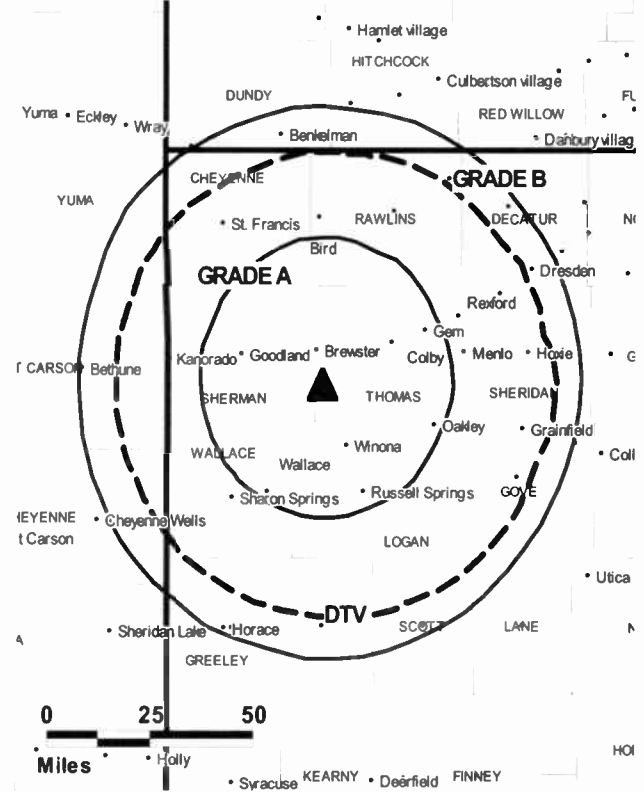
Dan Wall, General Sales Manager.

Oale Morrell, Chief Engineer.

Dave Grant, News Director.

Lori Johnson, Business Manager.

KLBY-DT BMPCDT-20080603ACE GRANTED: 6/5/2008



Bryan Frye, Marketing Director.

Barbe McClendon, Sales Coordinator.

City of License: Colby. **Station DMA:** Wichita-Hutchinson, KS. **Rank:** 69.

Nielsen Data: Not available.

KBSD-TV
Ch. 6
(Satellite of KWCH-TV, Hutchinson)

Network Service: CBS.

Licensee: Sunflower Broadcasting Inc., 225 W. Colfax Ave., c/o Schurz Communications Inc., South Bend, IN 46601.

Studio: 100 Airport Rd, Dodge City, KS 67801.

Mailing Address: 100 Airport Rd, Dodge City, KS 67801.

Phone: 316-838-1212. **Fax:** 785-899-3138.

E-mail: jbarrett@kwch.com

Web Site: http://www.kwch.com

Technical Facilities: Channel No. 6 (82-88 MHz). Authorized power: 100-kw visual, 10-kw aural. Antenna: 718-ft above av. terrain, 639-ft. above ground, 3432-ft. above sea level.

Latitude	37°	38'	28"
Longitude	100°	20'	39"

Digital Facilities: Channel No. 5 (76-82 MHz). Power: 20-kw visual. Antenna: 650-ft above av. terrain, 635-ft. above ground, 3431-ft. above sea level.

Latitude	37°	38'	28"
Longitude	100°	20'	39"

FCC Digital File Number: BPCDT-19991015ABG. Granted: October 10, 2000.

Note: Latitude and longitude coordinates shown are based on the North American Datum of 1927 (NAD 27) as currently required by the Mass Media Bureau of the FCC.

Multichannel TV Sound: Stereo only.

Satellite Earth Stations: Transmitter Larcen; AFC, 3.7-meter Ku-band; Scientific-Atlanta, 4.6-meter C-band; Scientific-Atlanta, M/A-Com receivers.

Ownership: Schurz Communications Inc. (Group Owner).

Began Operation: July 24, 1957. Acquisition of positive control by Leigh Warner approved by FCC December 16, 1969. Transfer of control to Kansas Broadcasting System approved by FCC May 19, 1988. Sale to Smith Broadcasting Group Inc. approved by FCC October 12, 1988. Sale to Spartan Communications Inc. by Smith Broadcasting Group Inc. approved by FCC October 7, 1994. Sale to Media General Inc. by Spartan Communications Inc. approved by FCC March 22, 2000. Sale to present owner by Media General Inc. approved by FCC September 22, 2006.

Represented (legal): Wilmer Cutler Pickering Hale & Dorr LLP.

Represented (sales): Blair Television.

Personnel:

Joan Barrett, General Manager.

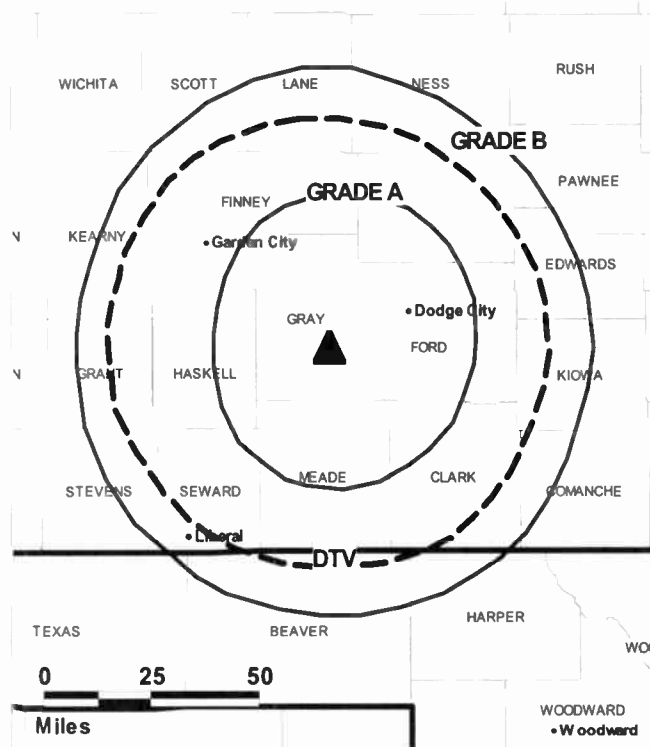
Tony Thompson, General Sales Manager.

Gary Satir, National Sales Manager.

Don Vest, Chief Engineer.

Laverne Goering, Program Director.

KBSD-TV BMLCT-20040826AAG GRANTED: 4/15/2005



Deidre Treacy, Marketing Director.

Joe Miller, Business Manager.

Rick Sleppy, Interactive Media Production Coordinator.

City of License: Ensign. **Station DMA:** Wichita-Hutchinson, KS. **Rank:** 69.

Circulation © 2008 Nielsen. Coverage based on Nielsen study.

GrandTotal	Cable	Non-cable	Total
	TV Households	TV Households	TV Households
Estimated Station Totals *	25,150	8,750	33,900
Average Weekly Circulation (2008)	14,810	1,739	16,549
Average Daily Circulation (2008)			7,735
Other DMA Total	Cable	Non-cable	Total
	TV Households	TV Households	TV Households
Estimated Station Totals *	25,150	8,750	33,900
Average Weekly Circulation (2008)	14,810	1,739	16,549
Average Daily Circulation (2008)			7,735

*Estimated station totals are sums of the Nielsen TV and Cable TV household estimates for each county in which the station registers viewing of more than 5% as per the Nielsen Survey Methods.

KSNB
Ch. 11
(Satellite of KSNW, Wichita)

Network Service: NBC.

Licensee: NVT Wichita Licensee LLC, 3500 Lenox Rd, Ste 640, Atlanta, GA 30326.

Studio: 833 N Main St, Wichita, KS 67203.

Mailing Address: 833 N Main St, Wichita, KS 67203.

Phone: 316-265-3333. **Fax:** 316-292-1197.

E-mail: generalmanager@ksn.com; abuch@ksn.com

Web Site: http://www.ksn.com

Technical Facilities: Channel No. 11 (198-204 MHz). Authorized power: 200-kw visual, 24.5-kw aural. Antenna: 800-ft above av. terrain, 834-ft. above ground, 3711-ft. above sea level.

Latitude 37° 46' 40"
 Longitude 100° 52' 08"

Transmitter: U.S. Hwy. 83, 12.6-mi. S of Garden City.

Note: Latitude and longitude coordinates shown are based on the North American Datum of 1927 (NAD 27) as currently required by the Mass Media Bureau of the FCC.

Satellite Earth Station: Transmitter RCA; RCA Americom, 3.6-meter Ku-band; M/A-Com receivers.

Ownership: New Vision Television LLC (Group Owner).

Began Operation: November 5, 1958. Sale to S.J.L. of Kansas Corp. by Standard Corp. approved by FCC August 8, 1988. Sale to Lee Enterprises Inc. by S.J.L. Broadcast Management Corp. approved by FCC June 27, 1995. Transfer to Emmis Communications Corp. by Lee Enterprises Inc. approved by FCC September 27, 2000. Sale to Montecito Broadcast Group LLC by Emmis Communications Corp. approved by FCC December 19, 2005. Transfer to present owner by Montecito Broadcast Group LLC approved by FCC October 30, 2007.

Represented (sales): TeleRep Inc.

Represented (legal): Wiley Rein LLP.

Personnel:

Al Buch, General Manager.

Dan Shurtz, General Sales Manager.

Marty West, Local Sales Manager.

Angie Collins, Regional & National Sales Manager.

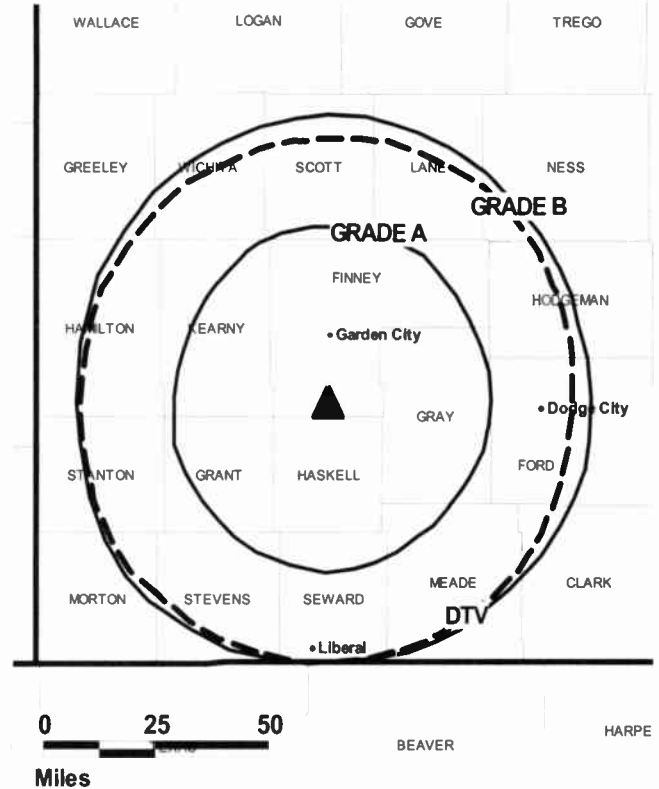
Brett Beach, Regional & National Sales Manager.

Lori Sanderson, Traffic Manager.

Todd Spessard, News Director.

Warren Kunkle, Chief Engineer.

KSNB BPCT-3371 GRANTED: 8/20/1964



© 2009 Warren Communications News

Betty Erickson, Program Coordinator.

Gregg Cox, Promotion Manager.

City of License: Garden City. **Station DMA:** Wichita-Hutchinson, KS. **Rank:** 69.

Circulation © 2008 Nielsen. Coverage based on Nielsen study.

GrandTotal	Cable TV Households	Non-cable TV Households	Total TV Households
Estimated Station Totals *	22,380	12,880	35,260
Average Weekly Circulation (2008)	15,846	2,589	18,435
Average Daily Circulation (2008)			10,965
Other DMA Total	Cable TV Households	Non-cable TV Households	Total TV Households
Estimated Station Totals *	22,380	12,880	35,260
Average Weekly Circulation (2008)	15,846	2,589	18,435
Average Daily Circulation (2008)			10,965

*Estimated station totals are sums of the Nielsen TV and Cable TV household estimates for each county in which the station registers viewing of more than 5% as per the Nielsen Survey Methods.

KSNW-DT
Ch. 16
(KSNW-DT, Wichita)

Network Service: NBC.

Grantee: NVT Wichita Licensee LLC, 3500 Lenox Rd, Ste 650, Atlanta, GA 30326.

Studio: 833 N Main St, Wichita, KS 67203.

Mailing Address: 833 N Main St, Wichita, KS 67203.

Phone: 316-265-3333. **Fax:** 316-292-1197.

E-mail: generalmanager@ksn.com; abuch@ksn.com

Web Site: http://www.ksn.com

Technical Facilities: Channel No. 16 (482-488 MHz). Authorized power: 631-kw max. visual, aural. Antenna: 714-ft above av. terrain, 728-ft. above ground, 3658-ft. above sea level.

Latitude	37°	46'	40"
Longitude	100°	52'	08"

Holds CP for change to channel number 11, 7.4-kw visual, 784-ft above av. terrain, 768-ft. above ground, 3674-ft. above sea level; BPCDT-20080401ASQ.

Transmitter: U.S. Hwy. 83, 12.6-mi. S of Garden City.

Note: Latitude and longitude coordinates shown are based on the North American Datum of 1927 (NAD 27) as currently required by the Mass Media Bureau of the FCC.

Ownership: New Vision Television LLC (Group Owner).

Began Operation: September 13, 2002. Standard Definition. Station operating under Special Temporary Authority at 3.63-kw max. visual. Station plans to broadcast digitally on its analog channel allotment.

Represented (sales): TeleRep Inc.

Represented (legal): Wiley Rein LLP.

Represented (engineering): Cavell, Mertz & Associates Inc.

Personnel:

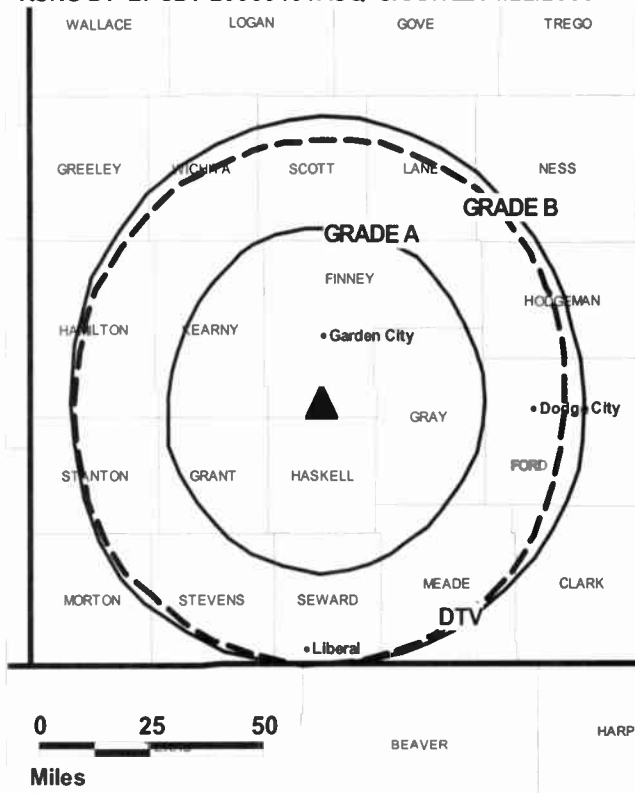
Al Buch, General Manager.

Dan Shurtz, General Sales Manager.

Marty West, Local Sales Manager.

Angie Collins, Regional & National Sales Manager.

KSNW-DT BPCDT-20080401ASQ GRANTED: 4/22/2008



© 2009 Warren Communications News

Brett Beach, Regional & National Sales Manager.

Lori Sanderson, Traffic Manager.

Todd Spessard, News Director.

Warren Kunkle, Chief Engineer.

Betty Erickson, Program Coordinator.

Gregg Cox, Promotion Manager.

City of License: Garden City. **Station DMA:** Wichita-Hutchinson, KS. **Rank:** 69.

Nielsen Data: Not available.

KUPK-DT
Ch. 18

Network Service: ABC.

Grantee: Gray Television Licensee Inc., 1750 K St. NW, Suite 1200, Washington, DC 20006.

Studio: 2900 E. Schulman Ave., Garden City, KS 67846-9064.

Mailing Address: 2900 E. Schulman Ave., Garden City, KS 67846.

Phone: 620-272-1560. **Fax:** 620-272-1572.

E-mail: tcole@kake.com

Web Site: http://www.kake.com

Technical Facilities: Channel No. 18 (494-500 MHz). Authorized power: 1000-kw max. visual, aural. Antenna: 821-ft above av. terrain, 801-ft. above ground, 3640-ft. above sea level.

Latitude	37°	39'	00.9"
Longitude	100°	40'	06.4"

Requests modification of CP for change to 63-kw visual; BMPCDT-20080609ACN.

Holds CP for change to channel number 13, 11-kw visual, 861-ft above av. terrain, 848-ft. above ground, 3688-ft. above sea level; BPCDT-20080317ABQ.

Note: Latitude and longitude coordinates shown are based on the North American Datum of 1927 (NAD 27) as currently required by the Mass Media Bureau of the FCC.

Ownership: Gray Television Inc. (Group Owner).

Began Operation: Station operating under Special Temporary Authority at 34.6-kw max. visual; no on-air date. Station plans to broadcast digitally on its analog channel allotment.

Represented (sales): Continental Television Sales.

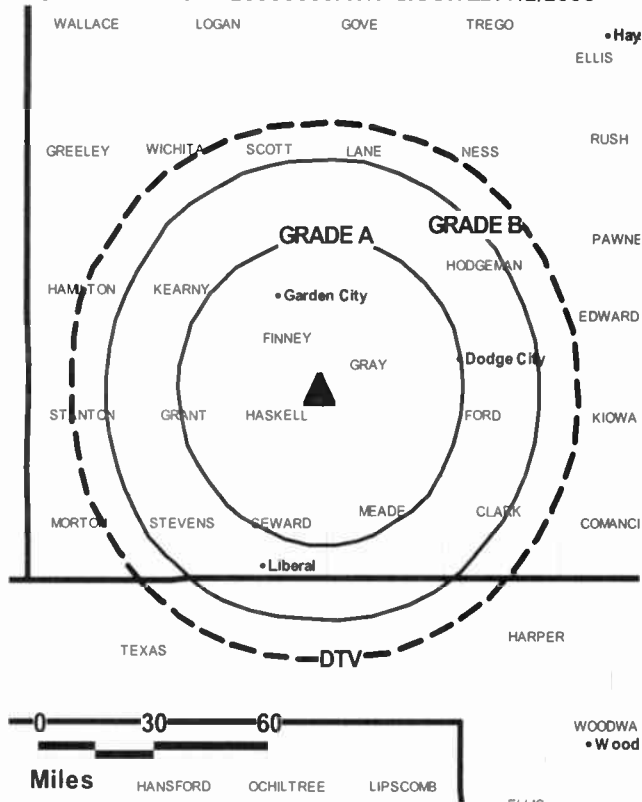
Represented (legal): Wiley Rein LLP.

Personnel:

Terry Cole, General Manager.

Bryce Baker, Station Manager.

KUPK-DT BMPCDT-20080609ACN GRANTED: 7/2/2008



© 2009 Warren Communications News

Cody Atkinson, Production Manager.

City of License: Garden City. **Station DMA:** Wichita-Hutchinson, KS. **Rank:** 69.

Nielsen Data: Not available.

KUPK-TV
Ch. 13
(Satellite of KAKE-TV, Wichita)

Network Service: ABC.

Licensee: Gray Television Licensee Inc., 1750 K St. NW, Suite 1200, Washington, DC 20006.

Studio: 2900 E. Schulman Ave., Garden City, KS 67846.

Mailing Address: 2900 E. Schulman Ave., Garden City, KS 67846.

Phone: 620-275-1560. **Fax:** 620-275-1572.

E-mail: tcOLE@kake.com

Web Site: http://www.kake.com

Technical Facilities: Channel No. 13 (210-216 MHz). Authorized power: 224-kw visual, 44.7-kw aural. Antenna: 870-ft above av. terrain, 847-ft. above ground, 3687-ft. above sea level.

Latitude 37° 39' 01"
 Longitude 100° 40' 06"

Transmitter: 8-mi. NW of Copeland.

Note: Latitude and longitude coordinates shown are based on the North American Datum of 1927 (NAD 27) as currently required by the Mass Media Bureau of the FCC.

Satellite Earth Stations: Transmitter RCA; Luxor, 3.7-meter C-band; AFC, 3.7-meter Ku-band; M/A-Com, Luxor receivers.

Ownership: Gray Television Inc. (Group Owner).

Began Operation: October 28, 1964. Sale to present owner by Benedek Broadcasting Co. LLC approved by FCC August 29, 2002 (Television Digest, Vol. 42:14). Station, along with Chronicle's KAKE-TV, KLBY & WOWT, were acquired by LIN Television; and then swapped for Benedek Broadcasting's WWLP. FCC approved deal March 23, 2000.

Represented (sales): Continental Television Sales.

Represented (legal): Wiley Rein LLP.

Personnel:

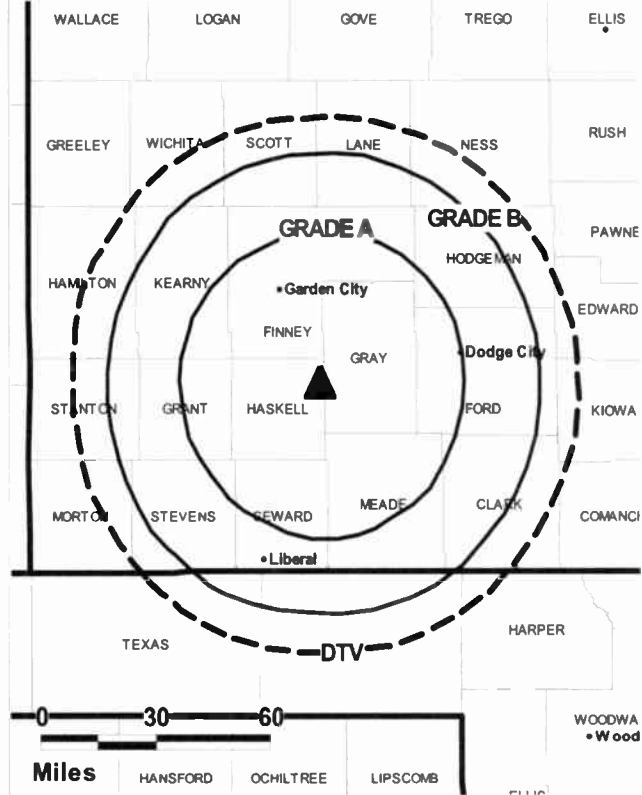
Terry Cole, General Manager.

Bryce Baker, Station Manager.

Cody Atkinson, Production Manager.

City of License: Garden City. **Station DMA:** Wichita-Hutchinson, KS. **Rank:** 69.

KUPK-TV BMPCT-19831216KF GRANTED: 1/11/1984



Circulation © 2008 Nielsen. Coverage based on Nielsen study.

GrandTotal	Cable TV Households	Non-cable TV Households	Total TV Households
Estimated Station Totals *	22,380	12,880	35,260
Average Weekly Circulation (2008)	13,848	2,671	16,519
Average Daily Circulation (2008)			7,764
Other DMA Total	Cable TV Households	Non-cable TV Households	Total TV Households
Estimated Station Totals *	22,380	12,880	35,260
Average Weekly Circulation (2008)	13,848	2,671	16,519
Average Daily Circulation (2008)			7,764

*Estimated station totals are sums of the Nielsen TV and Cable TV household estimates for each county in which the station registers viewing of more than 5% as per the Nielsen Survey Methods.

KBSL-TV
Ch. 10
(Satellite of KWCH-TV, Hutchinson)

Network Service: CBS.

Licensee: Sunflower Broadcasting Inc., 225 W. Cofax Ave., c/o Schurz Communications Inc., South Bend, IN 46601.

Studio: 3023 W. 31st St., Goodland, KS 67735.

Mailing Address: 2300 Hall St, Hays, KS 67601.

Phone: 785-899-2321. **Fax:** 785-899-3138.

E-mail: jbarrett@kwch.com

Web Site: http://www.kwch.com

Technical Facilities: Channel No. 10 (192-198 MHz). Authorized power: 316-kw visual, 56.2-kw aural. Antenna: 981-ft above av. terrain, 936-ft. above ground, 4439-ft. above sea level.

Latitude 39° 28' 10"
 Longitude 101° 33' 19"

Digital Facilities: Channel No. 10 (192-198 MHz). Power: 26.5-kw visual, aural. Antenna: 981-ft above av. terrain, 936-ft. above ground, 4486-ft. above sea level.

Latitude 39° 28' 10"
 Longitude 101° 33' 19"

FCC Digital File Number: BMPCDT-20080313ABS. Granted: March 17, 2008.

Note: Latitude and longitude coordinates shown are based on the North American Datum of 1927 (NAD 27) as currently required by the Mass Media Bureau of the FCC.

Ownership: Schurz Communications Inc. (Group Owner).

Began Operation: April 26, 1959. Test programming September 11, 1958; full operation April 25, 1959. Leslie E. Whittemore Group acquired station from James E. Blair. Max Jones took over station from Whittemore & Assoc. following bankruptcy. Transfer to Standard Electronics Corp. from Max Jones, trustee in bankruptcy, approved by FCC November 2, 1960. Sale to KAYS Inc. by Standard Electronic Corp. approved by FCC August 1, 1962. Sale to Smith Broadcasting Group Inc. by Kays Inc. approved by FCC October 12, 1988. Sale to Spartan Communications Inc. by Smith Broadcasting Group Inc. approved by FCC October 7, 1994. Sale to Media General Inc. by Spartan Communications Inc. approved by FCC March 22, 2000. Sale to present owner by Media General Inc. approved by FCC September 22, 2006.

Represented (legal): Wilmer Cutler Pickering Hale & Dorr LLP.

Represented (sales): Blair Television.

Personnel:

Joan Barrett, General Manager.

Brian McDonough, General Sales Manager.

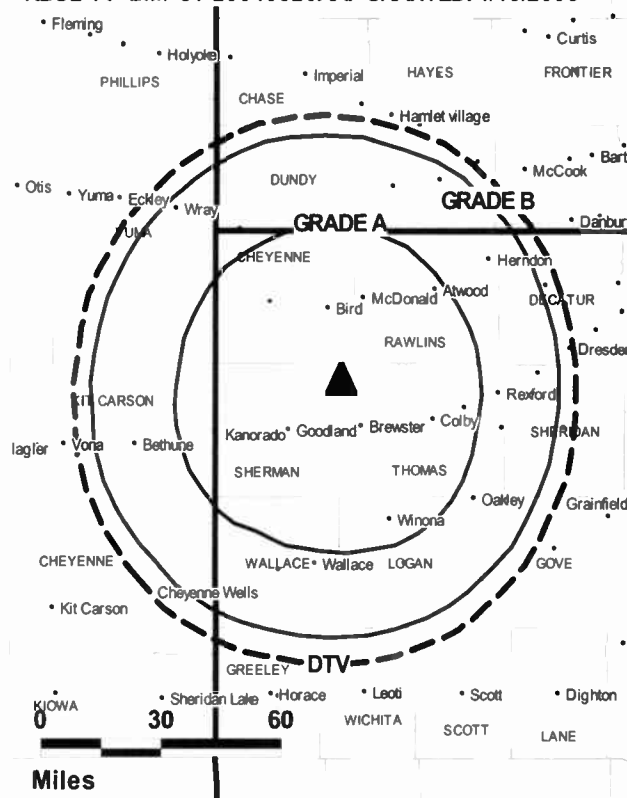
Tim VanderZwaag, National Sales Manager.

Michele Gors, News Director.

Les Bach, Chief Engineer.

Laverne Goering, Program Director.

KBSL-TV BMPCT-20040826AAI GRANTED: 4/15/2005



© 2009 Warren Communications News

David Bell, Marketing Director.

Joe Miller, Business Manager.

Rick Steppy, Interactive Media Production Coordinator.

City of License: Goodland. **Station DMA:** Wichita-Hutchinson, KS. **Rank:** 69.

Circulation © 2008 Nielsen. Coverage based on Nielsen study.

GrandTotal	Cable TV Households	Non-cable TV Households	Total TV Households
Estimated Station Totals *	2,320	3,950	6,270
Average Weekly Circulation (2008)	1,373	608	1,981
Average Daily Circulation (2008)			841

Other DMA Total	Cable TV Households	Non-cable TV Households	Total TV Households
Estimated Station Totals *	2,320	3,950	6,270
Average Weekly Circulation (2008)	1,373	608	1,981
Average Daily Circulation (2008)			841

*Estimated station totals are sums of the Nielsen TV and Cable TV household estimates for each county in which the station registers viewing of more than 5% as per the Nielsen Survey Methods.

KSNK
Ch. 2
(Satellite of KSNW, Wichita)

Network Service: NBC.

Licensee: NVT Wichita Licensee LLC, 3500 Lenox Rd, Ste 640, Atlanta, GA 30326.

Studio: 482 N Hwy 281, Great Bend, KS 67530.

Mailing Address: 833 N Main, Wichita, KS 67203.

Phone: 316-265-3333. **Fax:** 316-292-1197.

E-mail: abuch@ksn.com

Web Site: http://www.ksn.com

Technical Facilities: Channel No. 2 (54-60 MHz). Authorized power: 100-kw visual, 17.8-kw aural. Antenna: 970-ft above av. terrain, 1006-ft. above ground, 2875-ft. above sea level.

Latitude	38°	25'	54"
Longitude	98°	46'	24"

Transmitter: U.S. Hwy. 281, 4-mi. N of city limits.

Note: Latitude and longitude coordinates shown are based on the North American Datum of 1927 (NAD 27) as currently required by the Mass Media Bureau of the FCC.

Satellite Earth Station: Transmitter RCA; RCA Americom, 3.6-meter Ku-band.

Ownership: New Vision Television LLC (Group Owner).

Began Operation: November 28, 1954. Transfer to present owner by Montecito Broadcast Group LLC approved by FCC October 30, 2007. Sale to Montecito Broadcast Group LLC by Emmis Communications Corp. approved by FCC December 19, 2005. Transfer to Emmis Communications Corp. by Lee Enterprises Inc. approved by FCC September 27, 2000. Sale to Lee Enterprises Inc. by SJL Broadcast Management approved by FCC June 27, 1995. Sale to SJL of Kansas Corp. by Standard Corp. approved by FCC August 8, 1988. Sale (with satellites KSNG, Garden City, KS; and KSNK, McCook, NE) by Central Kansas Television Co. Inc. approved by FCC June 13, 1962.

Represented (sales): TeleRep Inc.

Represented (legal): Wiley Rein LLP.

Represented (engineering): Hammett & Edison Inc.

Personnel:

Al Buch, General Manager.

Dan Shurtz, General Sales Manager.

Marty West, Local Sales Manager.

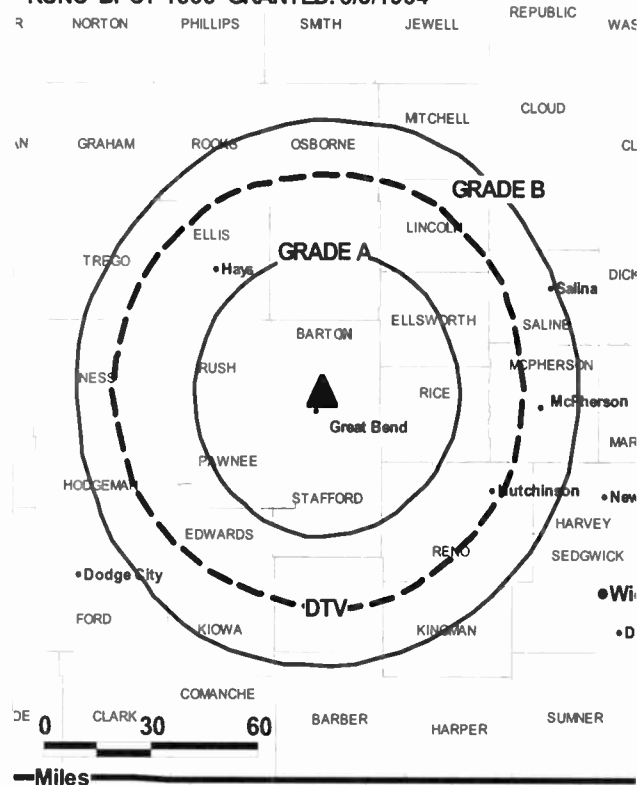
Angie Collins, Regional & National Sales Manager.

Brett Beach, Regional & National Sales Manager.

Lori Sanderson, Traffic Manager.

Todd Spessard, News Director.

KSNK BPCT-1838 GRANTED: 3/3/1954



© 2009 Warren Communications News

Warren Kunkle, Chief Engineer.

Betty Erickson, Program Coordinator.

Gregg Cox, Promotion Manager.

City of License: Great Bend. **Station DMA:** Wichita-Hutchinson, KS. **Rank:** 69.

Circulation © 2008 Nielsen. Coverage based on Nielsen study.

GrandTotal	Cable	Non-cable	Total
	TV Households	TV Households	
Estimated Station Totals *	47,620	10,920	58,540
Average Weekly Circulation (2008)	26,797	2,794	29,591
Average Daily Circulation (2008)			14,780
Other DMA Total	Cable	Non-cable	Total
	TV Households	TV Households	TV Households
Estimated Station Totals *	47,620	10,920	58,540
Average Weekly Circulation (2008)	26,797	2,794	29,591
Average Daily Circulation (2008)			14,780

*Estimated station totals are sums of the Nielsen TV and Cable TV household estimates for each county in which the station registers viewing of more than 5% as per the Nielsen Survey Methods.

KSNC-DT
Ch. 22

Network Service: NBC.

Grantee: NVT Wichita Licensee LLC, 3500 Lenox Rd, Ste 640, Atlanta, GA 30326.

Studio: 482 N Hwy 281, Great Bend, KS 67530.

Mailing Address: 833 N Main, Wichita, KS 67203.

Phone: 316-265-3333. **Fax:** 316-292-1197.

E-mail: abuch@ksn.com

Web Site: http://www.ksn.com

Technical Facilities: Channel No. 22 (518-524 MHz). Authorized power: 500-kw max. visual, aural. Antenna: 932-ft above av. terrain, 929-ft. above ground, 2804-ft. above sea level.

Latitude	38°	25'	54"
Longitude	98°	46'	18"

Transmitter: U.S. Hwy. 281, 4-mi. N of Great Bend.

Note: Latitude and longitude coordinates shown are based on the North American Datum of 1927 (NAD 27) as currently required by the Mass Media Bureau of the FCC.

Ownership: New Vision Television LLC (Group Owner).

Began Operation: September 13, 2002. Standard Definition. Station operating under Special Temporary Authority at 3.39-kw max. visual.

Represented (sales): TeleRep Inc.

Represented (legal): Wiley Rein LLP.

Personnel:

Al Buch, General Manager.

Dan Shurtz, General Sales Manager.

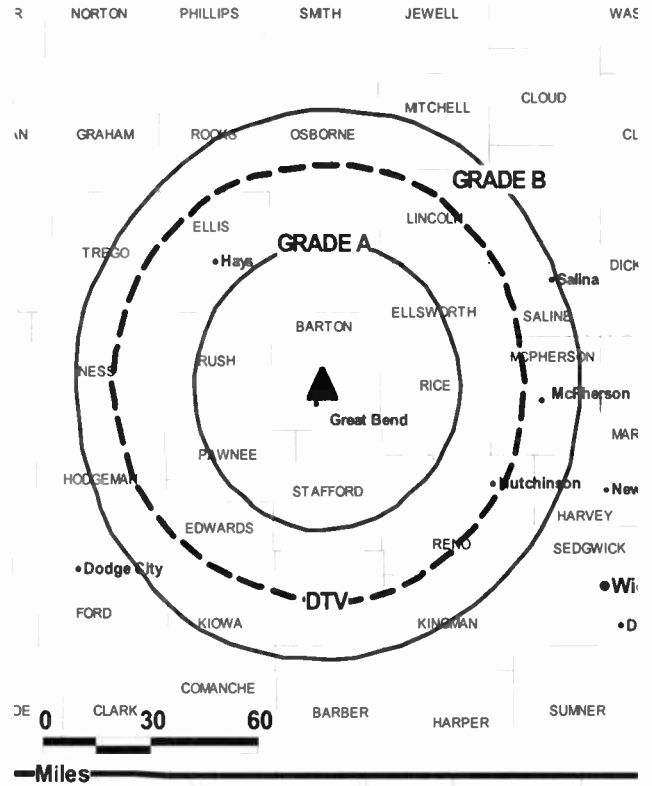
Marty West, Local Sales Manager.

Angie Collins, Regional & National Sales Manager.

Brett Beach, Regional & National Sales Manager.

Lori Sanderson, Traffic Manager.

KSNC-DT B MPCDT-20070511ABB GRANTED: 9/12/2007



© 2009 Warren Communications News

Todd Spessard, News Director.

Warren Kunkle, Chief Engineer.

Betty Erickson, Program Coordinator.

Gregg Cox, Promotion Manager.

City of License: Great Bend. **Station OMA:** Wichita-Hutchinson, KS. **Rank:** 69.

Nielsen Data: Not available.

KBSH-TV
Ch. 7
(Satellite of KWCH-TV, Hutchinson)

Network Service: CBS.

Licensee: Sunflower Broadcasting Inc., 225 W. Colfax Ave., c/o Schurz Communications Inc., South Bend, IN 46601.

Studio: 2300 Hall St., Hays, KS 67601.

Mailing Address: 2300 Hall St., Hays, KS 67601.

Phone: 785-625-5277. **Fax:** 785-625-1161.

E-mail: jbarrett@kwch.com

Web Site: http://www.kwch.com

Technical Facilities: Channel No. 7 (174-180 MHz). Authorized power: 112-kw visual, aural. Antenna: 709-ft above av. terrain, 771-ft. above ground, 2795-ft. above sea level.

Latitude	38°	53'	01"
Longitude	99°	20'	15"

Note: Latitude and longitude coordinates shown are based on the North American Datum of 1927 (NAD 27) as currently required by the Mass Media Bureau of the FCC.

Satellite Earth Stations: Transmitter RCA; AFC, 3.6-meter Ku-band; ADM, 4.8-meter C-band; Standard Communications, M/A-Com receivers.

Ownership: Schurz Communications Inc. (Group Owner).

Began Operation: September 2, 1958. Sale to KBS License LP (Smith Broadcasting of Kansas Inc.) by KAYS Inc. approved by FCC October 12, 1988. Sale to Spartan Communications Inc. by KBS License LP approved by FCC October 7, 1994. Sale to Media General Inc. by Spartan Communications Inc. approved by FCC March 22, 2000. Sale to present owner by Media General Inc. approved by FCC September 22, 2006.

Represented (legal): Wilmer Cutler Pickering Hale & Dorr LLP.

Represented (sales): Blair Television.

Personnel:

Joan Barrett, General Manager.

Brian McDonough, General Sales Manager.

Tim VanderZwaag, National Sales Manager.

Michele Gors, News Director.

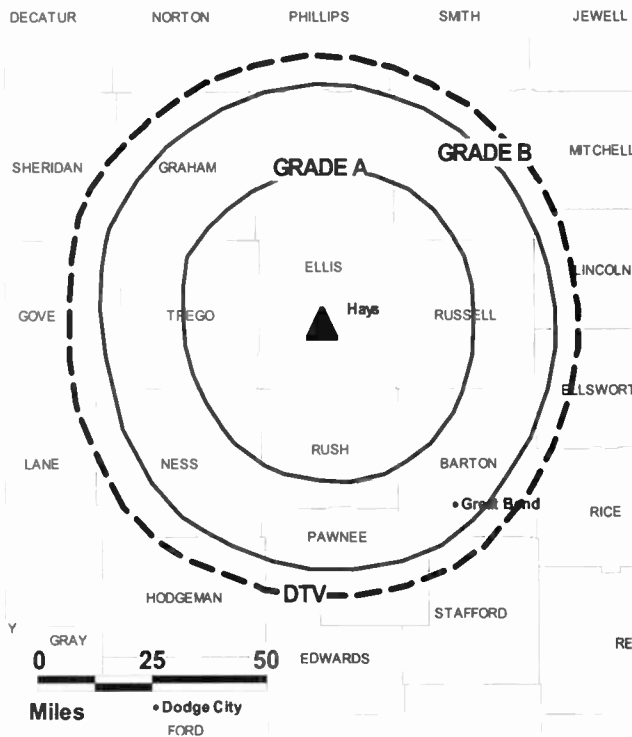
Les Bach, Chief Engineer.

Laverne Goering, Program Director.

David Bell, Marketing Director.

Joe Miller, Business Manager.

KBSH-TV BPCT-20041022ACG GRANTED: 12/14/2005



© 2009 Warren Communications News

Rick Sleppy, Interactive Media Production Coordinator.

City of License: Hays. **Station DMA:** Wichita-Hutchinson, KS. **Rank:** 69.

Circulation © 2008 Nielsen. Coverage based on Nielsen study.

GrandTotal	Cable TV Households	Non-cable TV Households	Total TV Households
Estimated Station Totals *	22,890	10,230	33,120
Average Weekly Circulation (2008)	12,947	3,089	16,036
Average Daily Circulation (2008)			9,549
Other DMA Total	Cable TV Households	Non-cable TV Households	Total TV Households
Estimated Station Totals *	22,890	10,230	33,120
Average Weekly Circulation (2008)	12,947	3,089	16,036
Average Daily Circulation (2008)			9,549

*Estimated station totals are sums of the Nielsen TV and Cable TV household estimates for each county in which the station registers viewing of more than 5% as per the Nielsen Survey Methods.

KOCW
Ch. 14
(Satellite of KSAS-TV, Wichita)

Network Service: FDX.

Licensee: Newport Television License LLC, 460 Nichols Rd, Ste 250, Kansas City, MD 64112.

Studio: 316 N. West St., Wichita, KS 67203.

Mailing Address: 316 N. West St., Wichita, KS 67203.

Phone: 316-942-2424. **Fax:** 316-942-8927.

E-mail: jeffmccausland@clearchannel.com

Web Site: http://www.foxkansas.com

Technical Facilities: Channel No. 14 (470-476 MHz). Authorized power: 29.38-kw max. visual, aural. Antenna: 525-ft above av. terrain, 518-ft. above ground, 2447-ft. above sea level.

Latitude 38° 37' 54"
 Longitude 98° 50' 52"

Holds CP for change to 40-kw max. visual, 535-ft above av. terrain, 515-ft. above ground, 2447-ft. above sea level; lat. 38° 37' 53", long. 98° 50' 52", BPCDT-20080328ADY.

Transmitter: 4-mi. W of Susank.

Note: Latitude and longitude coordinates shown are based on the North American Datum of 1927 (NAD 27) as currently required by the Mass Media Bureau of the FCC.

Ownership: Newport Television LLC (Group Dwner).

Began Operation: Station plans to broadcast digitally on its analog channel allotment. Sale to present owner by Clear Channel Communications Inc. approved by FCC November 29, 2007.

Represented (legal): Covington & Burling.

Personnel:

Jeff McCausland, General Manager & General Sales Manager.

Tom Gdisis, Station & PSA Manager.

David Hill, Local Sales Manager.

Todd Murphy, National Sales Manager.

Dave Caruso, Chief Engineer.

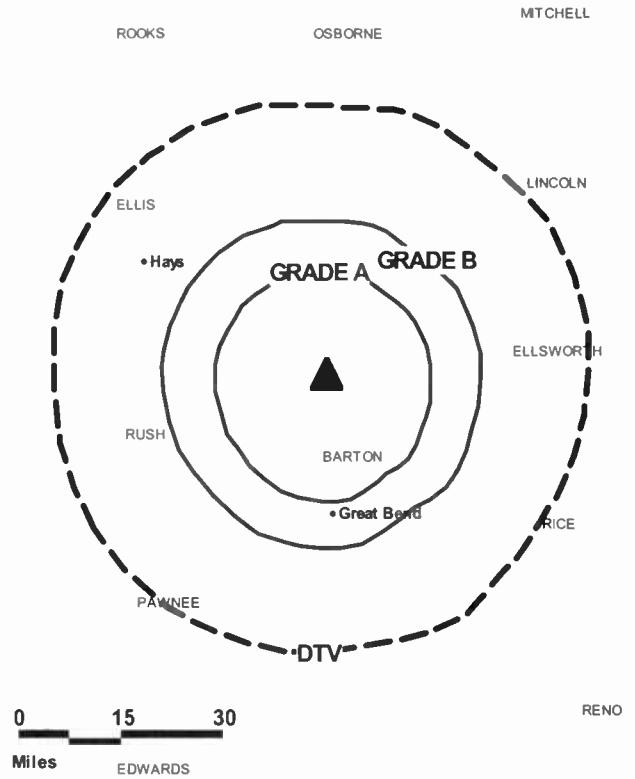
Claudia Reese, Business Manager.

Michelle Cleaton, Program Director.

Ken Whitney, Production Manager.

Denise Petty, Traffic Manager.

KOCW BPCT-19960723KT GRANTED: 2/12/1998



Mike Haden, Promotion Coordinator.

City of License: Hoisington. **Station DMA:** Wichita-Hutchinson, KS. **Rank:** 69.

Circulation © 2008 Nielsen. Coverage based on Nielsen study.

GrandTotal	Cable TV Households	Non-cable TV Households	Total TV Households
Estimated Station Totals *	0	8,450	8,450
Average Weekly Circulation (2008)	0	1,244	1,244
Average Daily Circulation (2008)			149
Other DMA Total	Cable TV Households	Non-cable TV Households	Total TV Households
Estimated Station Totals *	0	8,450	8,450
Average Weekly Circulation (2008)	0	1,244	1,244
Average Daily Circulation (2008)			149

*Estimated station totals are sums of the Nielsen TV and Cable TV household estimates for each county in which the station registers viewing of more than 5% as per the Nielsen Survey Methods.

KMTW
Ch. 36

Network Service: MNT.

Licensee: Mercury Broadcasting Co. Inc., 115 E. Travis, Suite 533, San Antonio, TX 78205.

Studio: 316 N. West St., Wichita, KS 67203.

Mailing Address: 316 N. West St., Wichita, KS 67203.

Phone: 316-942-2424. **Fax:** 316-942-8927.

E-mail: jeffmccausland@foxkansas.com

Web Site: http://www.mytvwichita.com

Technical Facilities: Channel No. 36 (602-608 MHz). Authorized power: 3500-kw max. & 3500-kw horizontal visual, 350-kw & 350-kw horizontal aural. Antenna: 1079-ft above av. terrain, 1079-ft. above ground, 2470-ft. above sea level.

Latitude 37° 56' 23"
Longitude 97° 30' 42"

Transmitter: 4-mi. S & 0.4-mi. E of Halstead.

Note: Latitude and longitude coordinates shown are based on the North American Datum of 1927 (NAD 27) as currently required by the Mass Media Bureau of the FCC.

LMA: Local marketing agreement with KSAS-TV (FOX), Wichita.

Ownership: Mercury Broadcasting Co. Inc. (Group Owner).

Began Operation: January 4, 2001. Sale to Viacom International Inc. by Three Feathers Communications Inc. approved by FCC October 1, 1999. Sale to present owner by Viacom International Inc. approved by FCC May 31, 2001.

Represented (sales): Katz Media Group.

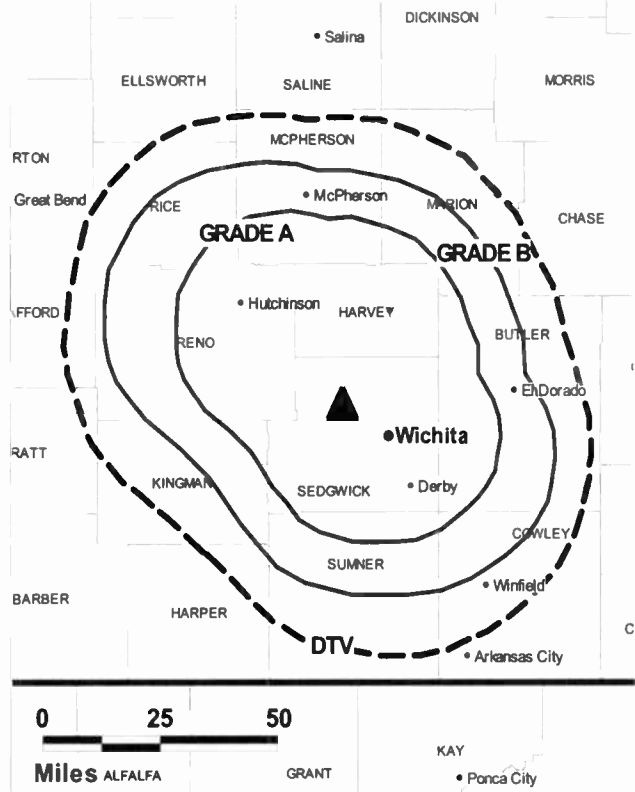
Represented (engineering): Bell Consulting Group.

Personnel:

- Jeff McCausland, General Manager.
- Tom Gdisis, Station & PSA Manager.
- David Caruso, Chief Engineer.
- Michelle Cleaton, Program Director.
- Mike Haden, Promotion Director.
- Ken Whitney, Production Manager.
- Denise Petty, Traffic Manager.

City of License: Hutchinson. **Station DMA:** Wichita-Hutchinson, KS. **Rank:** 69.

KMTW BLCT-20010116AHT GRANTED: 8/21/2003



Circulation © 2008 Nielsen. Coverage based on Nielsen study.

GrandTotal	Cable TV Households	Non-cable TV Households	Total TV Households
Estimated Station Totals *	248,870	125,680	374,550
Average Weekly Circulation (2008)	45,451	30,266	75,717
Average Daily Circulation (2008)			22,556
Other DMA Total	Cable TV Households	Non-cable TV Households	Total TV Households
Estimated Station Totals *	248,870	125,680	374,550
Average Weekly Circulation (2008)	45,451	30,266	75,717
Average Daily Circulation (2008)			22,556

*Estimated station totals are sums of the Nielsen TV and Cable TV household estimates for each county in which the station registers viewing of more than 5% as per the Nielsen Survey Methods.

KMTW-DT
Ch. 35

Network Service: MNT.

Licensee: Mercury Broadcasting Co. Inc., 115 E. Travis, Suite 533, San Antonio, TX 78205.

Studio: 316 N. West St., Wichita, KS 67203.

Mailing Address: 316 N. West St., Wichita, KS 67203.

Phone: 316-942-2424. **Fax:** 316-942-8927.

E-mail: jeffmccausland@foxkansas.com

Web Site: <http://www.mytvwichita.com>

Technical Facilities: Channel No. 35 (596-602 MHz). Authorized power: 1000-kw max. visual, aural. Antenna: 1017-ft above av. terrain, 1017-ft. above ground, 2408-ft. above sea level.

Latitude	37°	56'	23"
Longitude	97°	30'	42"

Note: Latitude and longitude coordinates shown are based on the North American Datum of 1927 (NAD 27) as currently required by the Mass Media Bureau of the FCC.

LMA: Local marketing agreement with KSAS-DT (F), Wichita.

Ownership: Mercury Broadcasting Co. Inc. (Group Owner).

Began Operation: Station operating; no on-air date

Personnel:

Jeff McCausland, General Manager.

Tom Gdisis, Station & PSA Manager.

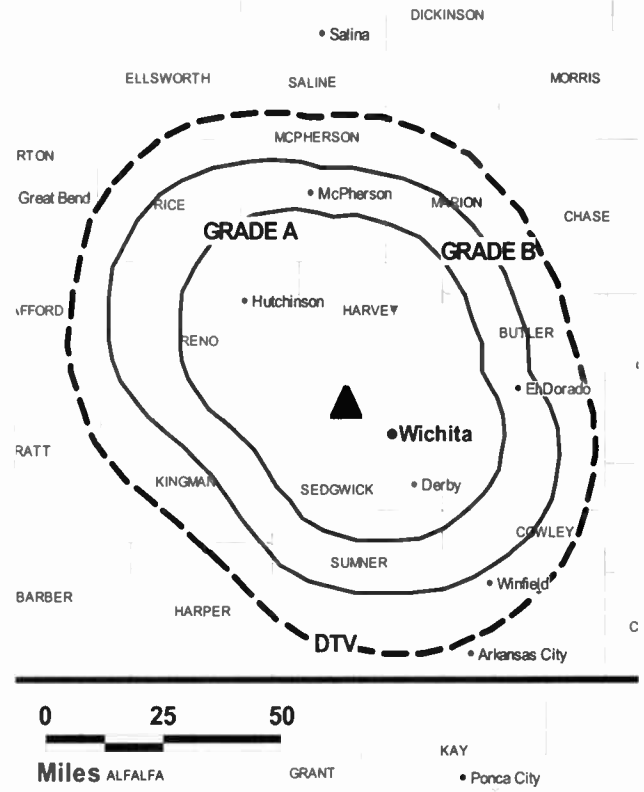
David Caruso, Chief Engineer.

Michelle Cleaton, Program Director.

Mike Haden, Promotion Director.

Ken Whitney, Production Manager.

KMTW-DT BPCDT-19991029AEO GRANTED: 2/23/2001



Denise Petty, Traffic Manager.

City of License: Hutchinson. **Station DMA:** Wichita-Hutchinson, KS. **Rank:** 69.
Nielsen Data: Not available.

KWCH-DT

Ch. 19

Network Service: CBS.

Licensee: Sunflower Broadcasting Inc., 225 W. Colfax Ave., c/o Schurz Communications Inc., South Bend, IN 46601.

Studio: 2815 E. 37th St. N, Wichita, KS 67219.

Mailing Address: PO Box 12, Wichita, KS 67201.

Phone: 316-838-1212; 888-512-6397. **Fax:** 316-831-6190.

E-mail: jbarrett@kwch.com

Web Site: http://www.kwch.com

Technical Facilities: Channel No. 19 (500-506 MHz). Authorized power: 1000-kw max. visual, aural. Antenna: 1381-ft above av. terrain, 1320-ft. above ground, 2867-ft. above sea level.

Latitude	38°	03'	38"
Longitude	97°	45'	49"

Holds CP for change to channel number 12, 19.1-kw visual, 1474-ft above av. terrain, 1414-ft. above ground, 2961-ft. above sea level; BPCDT-20080313ACP.

Note: Latitude and longitude coordinates shown are based on the North American Datum of 1927 (NAD 27) as currently required by the Mass Media Bureau of the FCC.

Ownership: Schurz Communications Inc. (Group Owner).

Began Operation: April 19, 2002. High Definition. Station plans to broadcast digitally on its analog channel allotment.

Represented (legal): Wilmer Cutler Pickering Hale & Dorr LLP.

Personnel:

Joan Barrett, General Manager.

Brian McDonough, General Sales Manager.

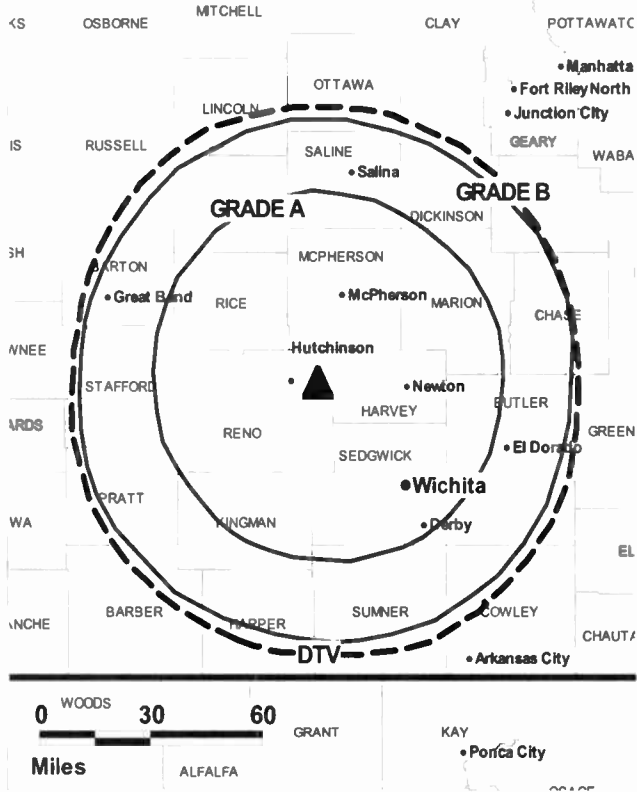
Tim VanderZwaag, National Sales Manager.

Michele Gors, News Director.

Les Bach, Chief Engineer.

Joe Miller, Business Manager.

KWCH-DT BPCDT-20080313ACP GRANTED: 3/18/2008



© 2009 Warren Communications News

Laverne Goering, Program & Production Director.

David Bell, Marketing Director.

Rick Sleppy, Interactive Media Production Coordinator.

City of License: Hutchinson. **Station DMA:** Wichita-Hutchinson, KS. **Rank:** 69.

Nielsen Data: Not available.

KWCH-TV

Ch. 12

(Operates satellites KBSH-TV, Hays; KBSL-TV, Goodland; KBSD-TV, Ensign)

Network Service: CBS.

Licensee: Sunflower Broadcasting Inc., 225 W. Coffax Ave., c/o Schurz Communications Inc., South Bend, IN 46601.

Studio: 2815 E. 37th St. N, Wichita, KS 67219.

Mailing Address: PO Box 12, Wichita, KS 67201.

Phone: 316-838-1212; 888-512-6397. **Fax:** 316-831-6190.

E-mail: jbarrett@kwch.com

Web Site: http://www.kwch.com

Technical Facilities: Channel No. 12 (204-210 MHz). Authorized power: 316-kw visual, 63.2-kw aural. Antenna: 1519-ft above av. terrain, 1441-ft. above ground, 2989-ft. above sea level.

Latitude 38° 03' 38"
Longitude 97° 45' 49"

Note: Latitude and longitude coordinates shown are based on the North American Datum of 1927 (NAD 27) as currently required by the Mass Media Bureau of the FCC.

Multichannel TV Sound: Stereo only.

Satellite Earth Stations: Transmitter RCA; Scientific-Atlanta, 7-meter C-band; Scientific-Atlanta, 3-meter Ku-band; AFC, 3-meter Ku-band; Vertex, 4.6-meter KC-band; Scientific-Atlanta, 4.6-meter C-band; Microdyne, M/A-Com receivers.

Ownership: Schurz Communications Inc. (Group Owner).

Began Operation: June 22, 1953. Sale of 80% to Minneapolis Star and Tribune (Cowles) with former owners retaining 20% approved by FCC October 1955. Sale to Kansas Broadcasting System by Minneapolis Star and Tribune approved by FCC November 24, 1982. Sale to Smith Broadcasting Group Inc. by Kansas Broadcasting Systems approved by FCC October 12, 1988. Sale to Spartan Communications Inc. approved by FCC October 7, 1994. Sale to Media General Inc. by Spartan Communications Inc. approved by FCC March 22, 2000. Sale to present owner by Media General Inc. approved by FCC September 22, 2006.

Represented (legal): Wilmer Cutler Pickering Hale & Dorr LLP.

Represented (sales): Harrington Righter & Parsons Inc. (HRP).

Personnel:

Joan Barrett, General Manager.

Brian McDonough, General Sales Manager.

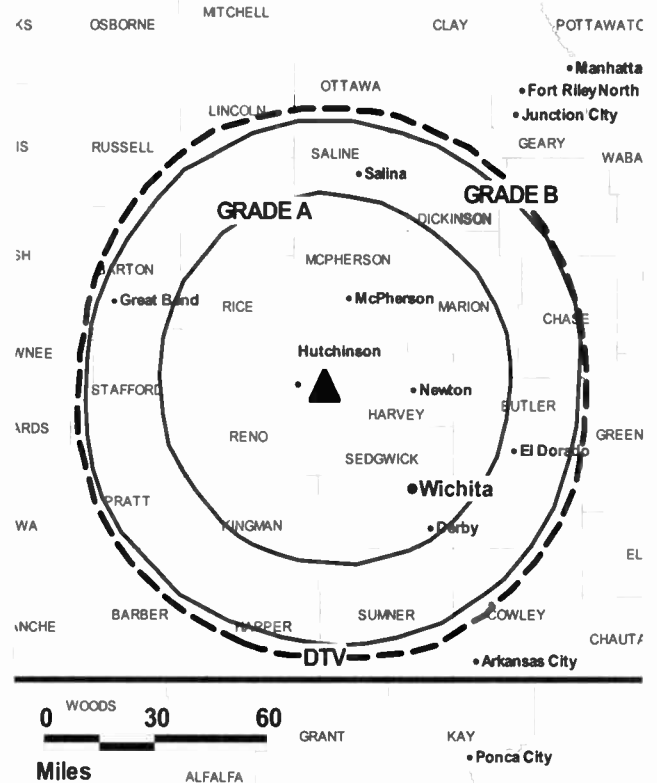
Tim VanderZwaag, National Sales Manager.

Michele Gors, News Director.

Les Bach, Chief Engineer.

Joe Miller, Business Manager.

KWCH-TV BMLCT-20040826AAF GRANTED: 4/15/2005



© 2009 Warren Communications News

Laverne Goering, Program & Production Director.

David Bell, Marketing Director.

Rick Steppy, Interactive Media Production Coordinator.

City of License: Hutchinson. **Station DMA:** Wichita-Hutchinson, KS. **Rank:** 69.

Circulation © 2008 Nielsen. Coverage based on Nielsen study.

GrandTotal	Cable	Non-cable	Total
	TV Households	TV Households	TV Households
Estimated Station Totals *	240,640	142,310	382,950
Average Weekly Circulation (2008)	168,946	94,229	263,175
Average Daily Circulation (2008)			143,461
Other DMA Total	Cable	Non-cable	Total
	TV Households	TV Households	TV Households
Estimated Station Totals *	240,640	142,310	382,950
Average Weekly Circulation (2008)	168,946	94,229	263,175
Average Daily Circulation (2008)			143,461

*Estimated station totals are sums of the Nielsen TV and Cable TV household estimates for each county in which the station registers viewing of more than 5% as per the Nielsen Survey Methods.

KMCI
Ch. 38

Network Service: IND.

Licensee: Scripps Howard Broadcasting Co., PO Box 5380, 312 Walnut St., 28th Floor, Cincinnati, OH 45201.

Studio: 4720 Oak St., Kansas City, MO 64112.

Mailing Address: 4720 Oak St., Kansas City, MO 64112.

Phone: 816-753-4141. **Fax:** 816-932-4122.

E-mail: comments@38thespot.com

Web Site: http://www.kmci.com

Technical Facilities: Channel No. 38 (614-620 MHz). Authorized power: 5000-kw max. visual, aural. Antenna: 1069-ft above av. terrain, 1129-ft. above ground, 2013-ft. above sea level.

Latitude 38° 58' 42"
Longitude 94° 32' 00.80"

Note: Latitude and longitude coordinates shown are based on the North American Datum of 1927 (NAD 27) as currently required by the Mass Media Bureau of the FCC.

Satellite Earth Station: Transmitter NEC; Comtech, 5-meter C-band.

Ownership: E. W. Scripps Co. (Group Owner).

Began Operation: February 1, 1988. Sale to present owner by Miller Broadcasting Inc. approved by FCC February 3, 2000.

Represented (sales): Harrington Righter & Parsons Inc. (HRP).

Represented (legal): Baker Hostetler LLP.

Personnel:

Craig Allison, Vice President & General Manager.

Alan Fuchsman, General Sales Manager.

Zach Lieberman, Local Sales Manager.

Rick Iler, News Director.

Jay Nix, Chief Engineer.

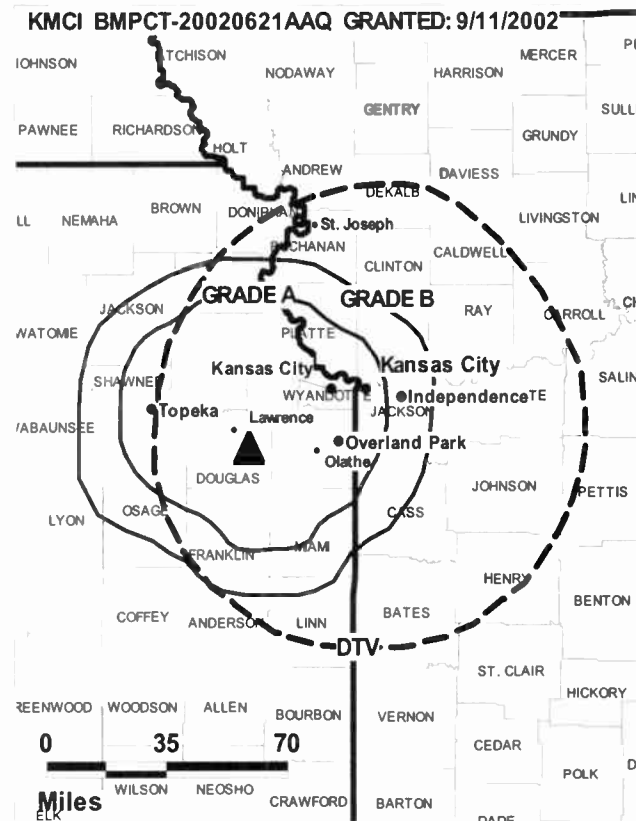
Brian Grauer, Business Manager.

Dana Boyd, Program Director.

Jim Neal, Production Manager.

Susan Wray, Traffic Manager.

City of License: Lawrence. **Station DMA:** Kansas City, MO. **Rank:** 31.



© 2009 Warren Communications News

Circulation © 2008 Nielsen. Coverage based on Nielsen study.

GrandTotal	Cable TV Households	Non-cable TV Households	Total TV Households
Estimated Station Totals *	550,110	337,150	887,260
Average Weekly Circulation (2008)	109,045	80,507	189,552
Average Daily Circulation (2008)			63,560
Station DMA Total	Cable TV Households	Non-cable TV Households	Total TV Households
Estimated Station Totals *	544,190	305,720	849,910
Average Weekly Circulation (2008)	108,635	77,690	186,325
Average Daily Circulation (2008)			62,955
Other DMA Total	Cable TV Households	Non-cable TV Households	Total TV Households
Estimated Station Totals *	5,920	31,430	37,350
Average Weekly Circulation (2008)	410	2,817	3,227
Average Daily Circulation (2008)			605

*Estimated station totals are sums of the Nielsen TV and Cable TV household estimates for each county in which the station registers viewing of more than 5% as per the Nielsen Survey Methods.

KMCI-DT
Ch. 36

Network Service: IND.

Licensee: Scripps Howard Broadcasting Co., PO Box 5380, 312 Walnut St., 28th Floor, Cincinnati, OH 45201.

Studio: 4720 Oak St., Kansas City, MO 64112.

Mailing Address: 4720 Oak St., Kansas City, MO 64112.

Phone: 816-753-4141. **Fax:** 816-932-4122.

E-mail: comments@38thespot.com

Web Site: <http://www.kmci.com>

Technical Facilities: Channel No. 36 (602-608 MHz). Authorized power: 500-kw max. visual, aural. Antenna: 954-ft above av. terrain, 1014-ft. above ground, 1899-ft. above sea level.

Latitude	38°	58'	42"
Longitude	94°	32'	01"

Requests modification of CP for change to 1000-kw max. visual, 1062-ft above av. terrain, 1123-ft. above ground, 2008-ft. above sea level; BMPCDT-20080618ABG.

Holds CP for change to channel number 41, 440-kw max. visual, 996-ft above av. terrain, 1057-ft. above ground, 1942-ft. above sea level; BPCDT-20080306AAQ.

Note: Latitude and longitude coordinates shown are based on the North American Datum of 1927 (NAD 27) as currently required by the Mass Media Bureau of the FCC.

Ownership: E. W. Scripps Co. (Group Owner).

Began Operation: Station operating; no on-air date.

Personnel:

Craig Allison, Vice President & General Manager.

Alan Fuchsman, General Sales Manager.

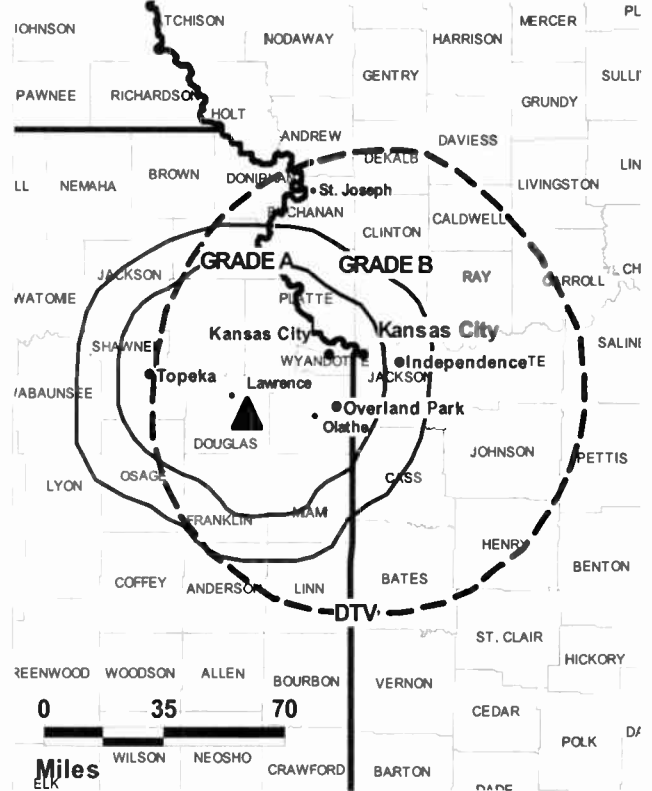
Zach Lieberman, Local Sales Manager.

Rick Iler, News Director.

Jay Nix, Chief Engineer.

Brian Grauer, Business Manager.

KMCI-DT BMPCDT-20080618ABG GRANTED: 7/30/2008



© 2009 Warren Communications News

Dana Boyd, Program Director.

Jim Neal, Production Manager.

Susan Wray, Traffic Manager.

City of License: Lawrence. **Station DMA:** Kansas City, MO. **Rank:** 31.

Nielsen Data: Not available.

KFJX
Ch. 14

Network Service: FOX.

Licensee: Surtsey Media LLC, 73 Kercheval Ave., Grosse Pointe Farms, MI 48236.

Studio: 2950 N.E. Hwy. 69, Pittsburg, KS 66762.

Mailing Address: PO Box 659, Pittsburg, KS 66762.

Phone: 417-782-1414; 620-230-0565. **Fax:** 417-624-3115.

E-mail: ddishman@fox14tv.com

Web Site: http://www.fox14tv.com

Technical Facilities: Channel No. 14 (470-476 MHz). Authorized power: 5000-kw max. visual, aural. Antenna: 535-ft above av. terrain, 535-ft. above ground, 1424-ft. above sea level.

Latitude 37° 13' 15"
Longitude 94° 42' 22"

Transmitter: 0.4-mi. SSW of State Rte. AA & S.W. 90th Lane intersection.

Digital Facilities: Channel No. 13 (210-216 MHz). Power: 4.5-kw visual, aural. Antenna: 1102-ft above av. terrain, 1101-ft. above ground, 1990-ft. above sea level.

Latitude 37° 13' 15"
Longitude 94° 42' 25"

FCC Digital File Number: B MPCDT-20080612ABW. Granted: June 27, 2008.

Note: Latitude and longitude coordinates shown are based on the North American Datum of 1927 (NAD 27) as currently required by the Mass Media Bureau of the FCC.

Ownership: Dana Christian Raymant (Group Owner).

Began Operation: October 18, 2003. Transfer to present owner by Davis Television LLC & DTV Inc. approved by FCC January 15, 2003.

Represented (sales): Continental Television Sales.

Represented (legal): Fletcher, Heald & Hildreth PLC.

Represented (engineering): Bernard R. Segal PE.

Personnel:

Darren Dishman, General Manager.

Darren Prather, General Sales Manager.

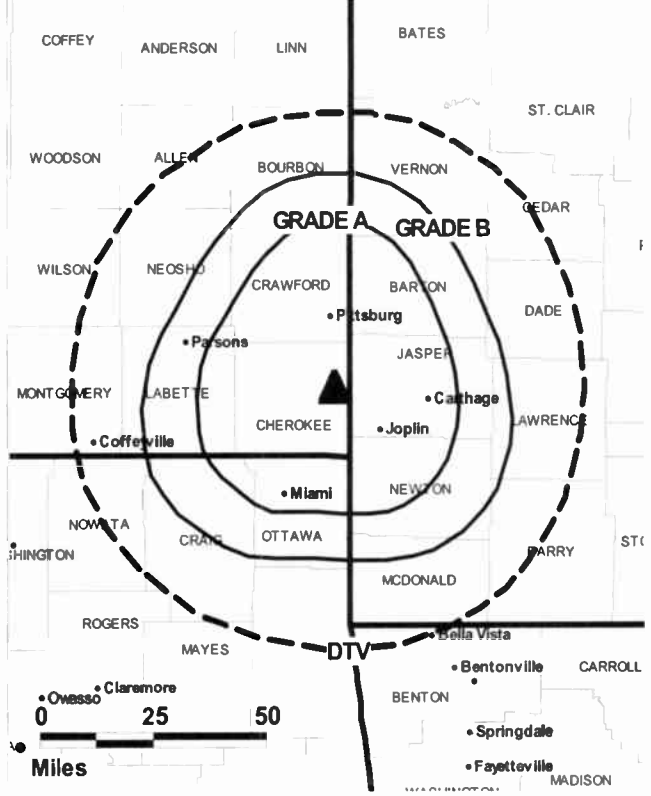
Kelley Foust, Local Sales Manager.

Jonathan Haut, Regional Sales Manager.

Steve Holinsworth, Operations Manager.

City of License: Pittsburg. **Station DMA:** Joplin, MO-Pittsburg, KS. **Rank:** 148.

KFJX BMPCT-20030328ALZ GRANTED: 9/23/2003



© 2009 Warren Communications News

Circulation © 2008 Nielsen. Coverage based on Nielsen study.

GrandTotal	Cable TV Households	Non-cable TV Households	Total TV Households
Estimated Station Totals *	61,530	109,160	170,690
Average Weekly Circulation (2008)	30,950	52,735	83,685
Average Daily Circulation (2008)			31,907
Station DMA Total	Cable TV Households	Non-cable TV Households	Total TV Households
Estimated Station Totals *	61,530	92,130	153,660
Average Weekly Circulation (2008)	30,950	51,237	82,187
Average Daily Circulation (2008)			31,610
Other DMA Total	Cable TV Households	Non-cable TV Households	Total TV Households
Estimated Station Totals *	0	17,030	17,030
Average Weekly Circulation (2008)	0	1,498	1,498
Average Daily Circulation (2008)			297

*Estimated station totals are sums of the Nielsen TV and Cable TV household estimates for each county in which the station registers viewing of more than 5% as per the Nielsen Survey Methods.

KOAM-DT
Ch. 13

Network Service: CBS.

Licensee: Saga Quad States Communications LLC, 2950 N.E. Hwy. 69, Pittsburg, KS 66762.

Studio: 2950 N.E. Hwy. 69, Pittsburg, KS 66762.

Mailing Address: PO Box 659, Pittsburg, KS 66762.

Phone: 417-624-0233; 620-231-0400. **Fax:** 417-624-3115.

E-mail: dwthomas@koamtv.com

Web Site: <http://www.koamtv.com>

Technical Facilities: Channel No. 13 (210-216 MHz). Authorized power: 6-kw visual, aural. Antenna: 992-ft above av. terrain, 992-ft. above ground, 1881-ft. above sea level.

Latitude	37°	13'	15"
Longitude	94°	42'	25"

Holds CP for change to channel number 7, 14.8-kw visual, 1102-ft above av. terrain, 1101-ft. above ground, 1990-ft. above sea level; BPCDT-20080314ADI.

Note: Latitude and longitude coordinates shown are based on the North American Datum of 1927 (NAD 27) as currently required by the Mass Media Bureau of the FCC.

Ownership: Saga Communications Inc. (Group Owner).

Began Operation: November 12, 2002. Station plans to broadcast digitally on its analog channel allotment.

Represented (sales): Continental Television Sales.

Personnel:

Danny Thomas, President & General Manager.

Darren Prather, General Sales Manager.

Kevin Hamilton, Local Sales Manager.

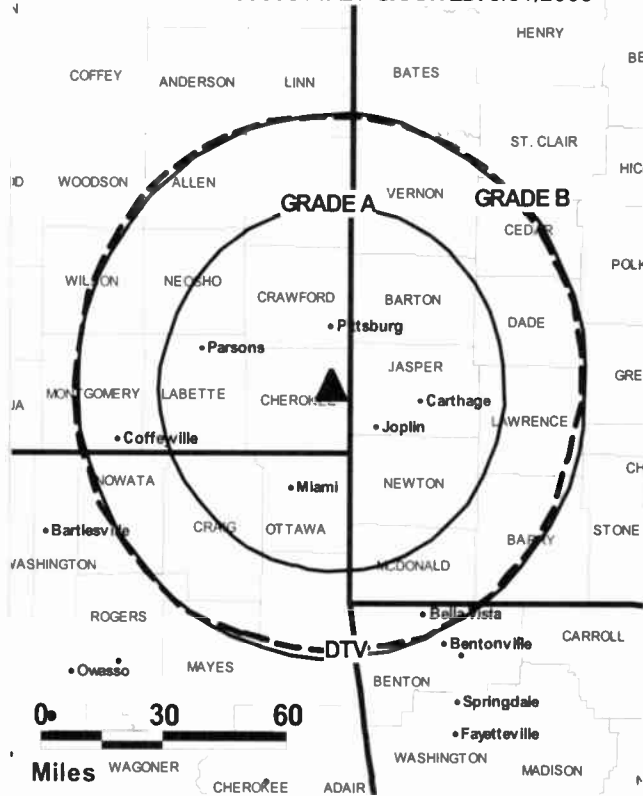
Jonathan Haut, Regional Sales Director.

Kristi Spencer, News Director.

Larry W. White, Chief Engineer.

Debbie Auman, Business Manager.

KOAM-DT BPCDT-20080314ADI GRANTED: 3/31/2008



© 2009 Warren Communications News

Vance Lewis, Promotion Director.

Steve Holinsworth, Production Manager.

Dale Switzer, Creative Services Director.

Jill Nelson, Traffic Manager.

City of License: Pittsburg. **Station DMA:** Joplin, MO-Pittsburg, KS. **Rank:** 148.

Nielsen Data: Not available.

KOAM-TV
Ch. 7

Network Service: CBS.

Licensee: Saga Quad States Communications LLC, 73 Kercheval Ave., Grosse Point Farms, MI 48236.

Studio: 2950 N.E. Hwy. 69, Pittsburg, KS 66762.

Mailing Address: PO Box 659, Pittsburg, KS 66762.

Phone: 417-624-0233; 620-231-0400. **Fax:** 417-624-3115.

E-mail: dwthomas@koamtv.com

Web Site: http://www.koamtv.com

Technical Facilities: Channel No. 7 (174-180 MHz). Authorized power: 316-kw visual, 63.1-kw aural. Antenna: 1092-ft above av. terrain, 1159-ft. above ground, 2049-ft. above sea level.

Latitude 37° 13' 15"
Longitude 94° 42' 25"

Transmitter: Intersection of U.S. 69 & Lawton Rd., 11-mi. S of Pittsburg.

Note: Latitude and longitude coordinates shown are based on the North American Datum of 1927 (NAD 27) as currently required by the Mass Media Bureau of the FCC.

Multichannel TV Sound: Stereo only.

Satellite Earth Stations: Transmitter RCA; Scientific-Atlanta, 7-meter C-band; Scientific-Atlanta, 4-meter C-band; RCA Americom, 4.6-meter Ku-band; Scientific-Atlanta, M/A-Com receivers.

Ownership: Saga Communications Inc. (Group Owner).

Began Operation: December 13, 1953. Sale to Draper Communications by Mid-Continent Telecastings Inc. approved by FCC September 27, 1984 (Television Digest, Vol. 24:34). Sale to KOAM-TV by Draper Communications approved by FCC May 28, 1993. Sale to Scarecrow Inc. by KOAM-TV approved by FCC May 28, 1993. Sale to present owner by Scarecrow Inc. approved by FCC August 19, 1994 (Vol. 34:42).

Represented (sales): Continental Television Sales.

Represented (legal): Smithwick & Belendiuk PC.

Personnel:

Danny Thomas, President & General Manager.

Darren Prather, General Sales Manager.

Kevin Hamilton, Local Sales Manager.

Jonathan Haut, Regional Sales Director.

Kristi Spencer, News Director.

Larry W. White, Chief Engineer.

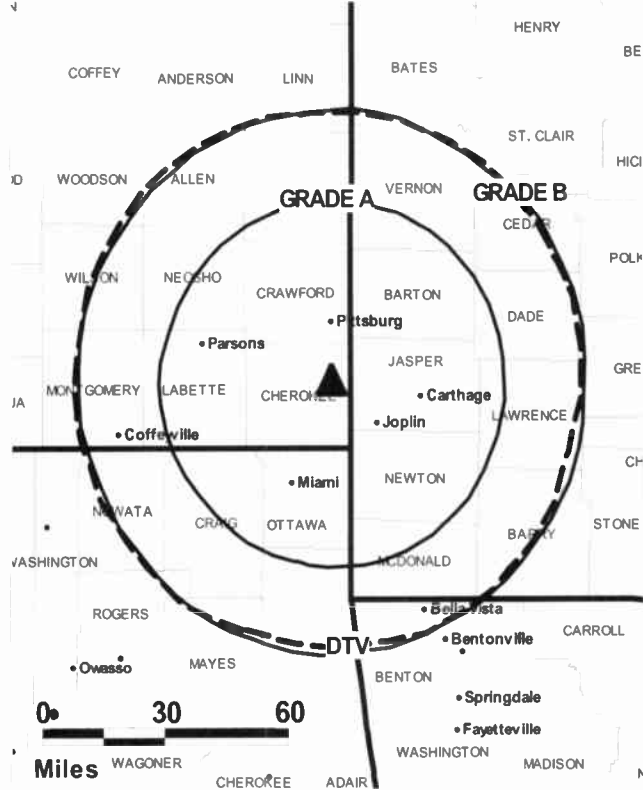
Debbie Auman, Business Manager.

Vance Lewis, Promotion Director.

Steve Holinsworth, Production Manager.

Dale Switzer, Creative Services Director.

KOAM-TV BPCT-2863 GRANTED: 5/29/1961



© 2009 Warren Communications News

Jill Nelson, Traffic Manager.

City of License: Pittsburg. **Station DMA:** Joplin, MO-Pittsburg, KS. **Rank:** 148.

Circulation © 2008 Nielsen. Coverage based on Nielsen study.

Grand Total	Cable TV Households	Non-cable TV Households	Total TV Households
Estimated Station Totals *	85,570	126,570	212,140
Average Weekly Circulation (2008)	50,270	66,243	116,513
Average Daily Circulation (2008)			68,547
Station DMA Total	Cable TV Households	Non-cable TV Households	Total TV Households
Estimated Station Totals *	61,530	92,130	153,660
Average Weekly Circulation (2008)	43,584	63,009	106,593
Average Daily Circulation (2008)			62,883
Other DMA Total	Cable TV Households	Non-cable TV Households	Total TV Households
Estimated Station Totals *	24,040	34,440	58,480
Average Weekly Circulation (2008)	6,686	3,234	9,920
Average Daily Circulation (2008)			5,664

*Estimated station totals are sums of the Nielsen TV and Cable TV household estimates for each county in which the station registers viewing of more than 5% as per the Nielsen Survey Methods.

KAAS-DT
Ch. 17
(Satellite of KSAS-DT, Wichita)

Network Service: FOX.

Licensee: Newport Television License LLC, 460 Nichols Rd, Ste 250, Kansas City, MO 64112.

Studio: 316 N. West St., Wichita, KS 67203.

Mailing Address: 316 N. West St., Wichita, KS 67203.

Phone: 316-942-2424; 800-864-6575. **Fax:** 316-942-8927.

Web Site: <http://www.foxkansas.com>

Technical Facilities: Channel No. 17 (488-494 MHz). Authorized power: 65-kw max. visual, aural. Antenna: 1030-ft above av. terrain, 866-ft. above ground, 2362-ft. above sea level.

Latitude	39°	06'	16"
Longitude	97°	23'	15"

Note: Latitude and longitude coordinates shown are based on the North American Datum of 1927 (NAD 27) as currently required by the Mass Media Bureau of the FCC.

Ownership: Newport Television LLC (Group Owner).

Began Operation: August 1, 2002. Standard and High Definition.

Represented (legal): Covington & Burling.

Personnel:

Kent Cornish, General Manager.

Jeff McCausland, General Sales Manager.

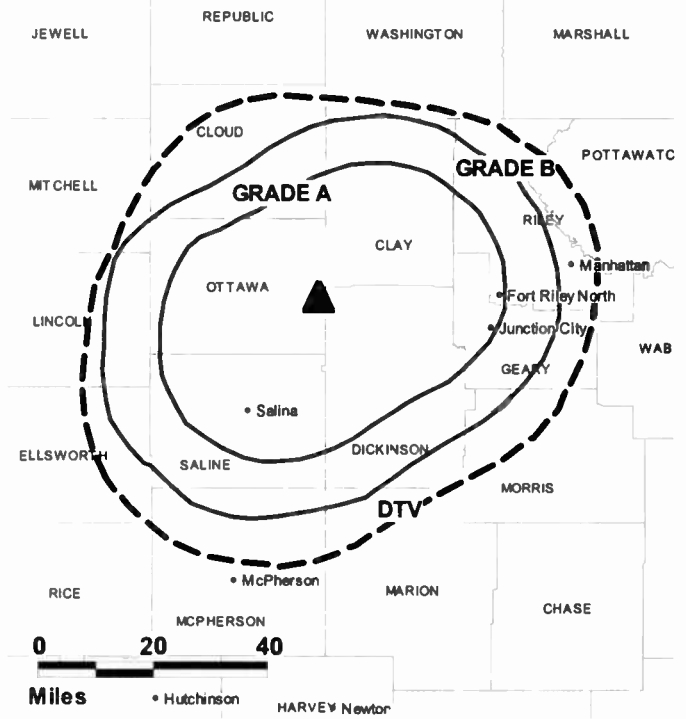
Jim Hanning, National Sales Manager.

David Caruso, Chief Engineer.

Claudia Reese, Business Manager.

Mike Haden, Promotion Coordinator.

"KAAS-DT BPCDT-19991018ABF GRANTED: 10/11/2000"



Ken Whitney, Production Manager.

Denice Petty, Traffic Manager.

City of License: Salina. **Station DMA:** Wichita-Hutchinson, KS. **Rank:** 69.

Nielsen Data: Not available.

KAAS-TV

Ch. 18

(Satellite of KSAS-TV, Wichita)

Network Service: FOX.

Licensee: Newport Television License LLC, 460 Nichols Rd, Ste 250, Kansas City, MO 64112.

Studio: 316 N. West St., Wichita, KS 67203.

Mailing Address: 316 N. West St., Wichita, KS 67203.

Phone: 316-942-2424; 800-864-6575. **Fax:** 316-942-8927.

Web Site: <http://www.foxkansas.com>

Technical Facilities: Channel No. 18 (494-500 MHz). Authorized power: 612.3-kw max. visual, aural. Antenna: 1040-ft above av. terrain, 866-ft. above ground, 2361-ft. above sea level.

Latitude 39° 06' 16"
Longitude 97° 23' 15"

Transmitter: Ottawa County, 282 degrees T from Manchester.

Note: Latitude and longitude coordinates shown are based on the North American Datum of 1927 (NAD 27) as currently required by the Mass Media Bureau of the FCC.

Ownership: Newport Television LLC (Group Owner).

Began Operation: April 3, 1988. Sale to present owner by Clear Channel Communications Inc. approved by FCC November 29, 2007. Sale to Clear Channel Communications Inc. from Channel 24 Ltd. approved by FCC July 24, 1990.

Represented (legal): Covington & Burling.

Personnel:

Kent Cornish, General Manager.

Jeff McCausland, Local Sales Manager.

Jim Hanning, National Sales Manager.

David Caruso, Chief Engineer.

Claudia Reese, Business Manager.

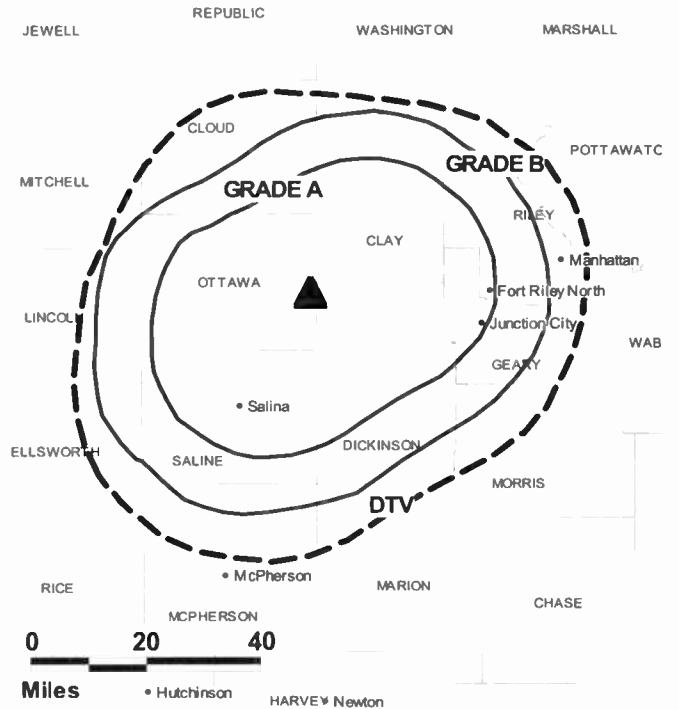
Mike Haden, Promotion Coordinator.

Ken Whitney, Production Manager.

Denice Petty, Traffic Manager.

City of License: Salina. **Station DMA:** Wichita-Hutchinson, KS. **Rank:** 69.

"KAAS-TV BMPCT-19870707KF GRANTED: 11/17/1987"



© 2009 Warren Communications News

Circulation © 2008 Nielsen. Coverage based on Nielsen study.

GrandTotal	Cable TV Households	Non-cable TV Households	Total TV Households
Estimated Station Totals *	35,530	18,600	54,130
Average Weekly Circulation (2008)	12,347	2,010	14,357
Average Daily Circulation (2008)			5,115
Other OMA Total	Cable TV Households	Non-cable TV Households	Total TV Households
Estimated Station Totals *	35,530	18,600	54,130
Average Weekly Circulation (2008)	12,347	2,010	14,357
Average Daily Circulation (2008)			5,115

*Estimated station totals are sums of the Nielsen TV and Cable TV household estimates for each county in which the station registers viewing of more than 5% as per the Nielsen Survey Methods.

KSNT

Ch. 27

Network Service: NBC.

Licensee: NVT Topeka Licensee LLC, 3500 Lenox Rd, Ste 650, Atlanta, GA 30326.

Studio: 6835 N.W. U.S. Hwy. 24, Topeka, KS 66618.

Mailing Address: PO Box 2700, Topeka, KS 66601.

Phone: 785-582-4000. **Fax:** 785-582-4783.

E-mail: cgoode@ksnt.com

Web Site: http://www.ksnt.com

Technical Facilities: Channel No. 27 (548-554 MHz). Authorized power: 1100-kw max. & 912-kw horizontal visual, 165-kw & 138-kw horizontal aural. Antenna: 1050-ft above av. terrain, 1122-ft. above ground, 2021-ft. above sea level.

Latitude 39° 05' 34"
Longitude 95° 47' 04"

Transmitter: 6835 N.W. U.S. Hwy. 24.

Note: Latitude and longitude coordinates shown are based on the North American Datum of 1927 (NAD 27) as currently required by the Mass Media Bureau of the FCC.

Multichannel TV Sound: Stereo only.

Satellite Earth Stations: Transmitter Thales; Harris, 11-meter Ku-band; RCA Americom, 3-meter Ku-band; Harris, 4.6-meter Ku-band; Scientific-Atlanta, M/A-Com, Harris receivers.

Ownership: New Vision Television LLC (Group Owner).

Began Operation: December 28, 1967. Transfer to present owner by Montecito Broadcast Group LLC approved by FCC October 30, 2007. Sale to Montecito Broadcast Group LLC by Emmis Communications Corp. approved by FCC December 19, 2005.

Represented (legal): Wiley Rein LLP.

Represented (sales): Harrington Righter & Parsons Inc. (HRP).

Personnel:

Jean Turnbough, Vice President & General Manager.

Matthew Broxterman, Local Sales Manager.

Nate Hill, News Director.

Doug Overla, Chief Engineer.

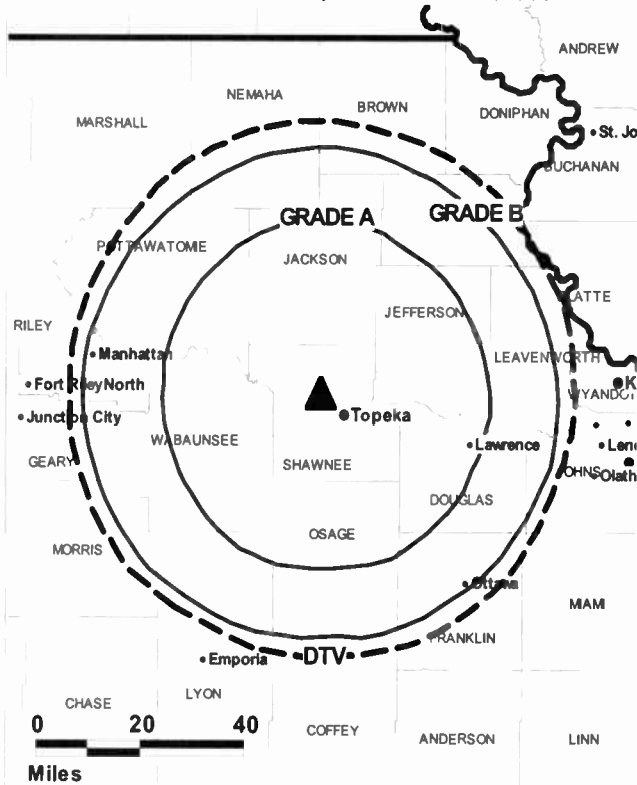
Connie Goodson, Business Manager.

Lisa Hickey, Programming Assistant.

Gary Lindberg, Traffic Coordinator.

City of License: Topeka. **Station DMA:** Topeka, KS. **Rank:** 138.

KSNT BMLCT-20051103AAQ GRANTED: 12/8/2005



© 2009 Warren Communications News

Circulation © 2008 Nielsen. Coverage based on Nielsen study.

GrandTotal	Cable TV Households	Non-cable TV Households	Total TV Households
Estimated Station Totals *	156,530	85,620	242,150
Average Weekly Circulation (2008)	92,306	42,521	134,827
Average Daily Circulation (2008)			66,597

Station DMA Total	Cable TV Households	Non-cable TV Households	Total TV Households
Estimated Station Totals *	105,860	62,490	168,350
Average Weekly Circulation (2008)	72,161	38,915	111,076
Average Daily Circulation (2008)			57,521

Other DMA Total	Cable TV Households	Non-cable TV Households	Total TV Households
Estimated Station Totals *	50,670	23,130	73,800
Average Weekly Circulation (2008)	20,145	3,606	23,751
Average Daily Circulation (2008)			9,076

*Estimated station totals are sums of the Nielsen TV and Cable TV household estimates for each county in which the station registers viewing of more than 5% as per the Nielsen Survey Methods.

KSNT-DT
Ch. 28

Network Service: CW, NBC.

Licensee: NVT Topeka Licensee LLC, 3500 Lenox Rd., Ste 650, Atlanta, GA 30326.

Studio: 6835 NW US Hwy 24, Topeka, KS 66618.

Mailing Address: PO Box 2700, Topeka, KS 66601.

Phone: 785-582-4000. **Fax:** 785-582-4783.

E-mail: cgoode@ksnt.com

Web Site: <http://www.ksnt.com>

Technical Facilities: Channel No. 28 (554-560 MHz). Authorized power: 16-kw max. visual, aural. Antenna: 1050-ft above av. terrain, 1122-ft. above ground, 2021-ft. above sea level.

Latitude	39°	05'	34"
Longitude	95°	47'	04"

Holds CP for change to channel number 27, 50-kw max. visual; BPCDT-20080401AIA.

Note: Latitude and longitude coordinates shown are based on the North American Datum of 1927 (NAD 27) as currently required by the Mass Media Bureau of the FCC.

Multichannel TV Sound: Stereo only.

Satellite Earth Stations: Transmitter Thales; RCA Americom, 3-meter Ku-band; Harris, 4.6-meter Ku-band; Harris, 11-meter Ku-band; Scientific-Atlanta, M/A-Com, Harris receivers.

Ownership: New Vision Television LLC (Group Owner).

Began Operation: Station operating; no on-air date. Station plans to broadcast digitally on its analog channel allotment.

Represented (legal): Wiley Rein LLP.

Represented (sales): Harrington Righter & Parsons Inc. (HRP).

Personnel:

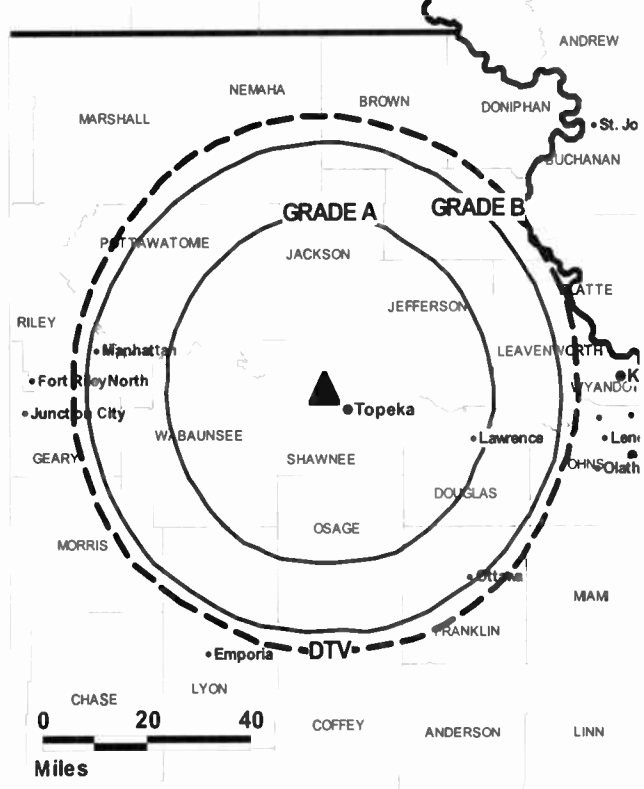
Jean Turnbough, Vice President & General Manager.

Matthew Broxterman, Local Sales Manager.

Nate Hill, News Director.

Doug Overla, Chief Engineer.

KSNT-DT BPCDT-20080401AIA GRANTED: 4/17/2008



© 2009 Warren Communications News

Connie Goodson, Business Manager.

Lisa Hickey, Programming Assistant.

Gary Lindberg, Traffic Coordinator.

City of License: Topeka. Station DMA: Topeka, KS. Rank: 138.

Nielsen Data: Not available.

KTKA-DT
Ch. 48

Network Service: ABC.

Licensee: Free State Communications LLC, 609 New Hampshire, Lawrence, KS 66044.

Studio: 2121 S.W. Chelsea Dr., Topeka, KS 66604.

Mailing Address: PO Box 4949, Topeka, KS 66604.

Phone: 785-273-4949. **Fax:** 785-273-7811 (business).

E-mail: cgoode@ktka.tv

Web Site: <http://www.ktka.tv>

Technical Facilities: Channel No. 48 (674-680 MHz). Authorized power: 55-kw max. visual, aural. Antenna: 1480-ft above av. terrain, 1416-ft. above ground, 2526-ft. above sea level.

Latitude	39°	01'	34"
Longitude	95°	55'	01"

Holds CP for change to channel number 49, 89.1-kw max. visual; BPCDT-20080229ACB.

Note: Latitude and longitude coordinates shown are based on the North American Datum of 1927 (NAD 27) as currently required by the Mass Media Bureau of the FCC.

Ownership: Free State Communications LLC.

Began Operation: Station operating; no on-air date. Station plans to broadcast on its analog channel allotment.

Represented (legal): Cinnamon Mueller.

Represented (sales): Katz Media Group.

Personnel:

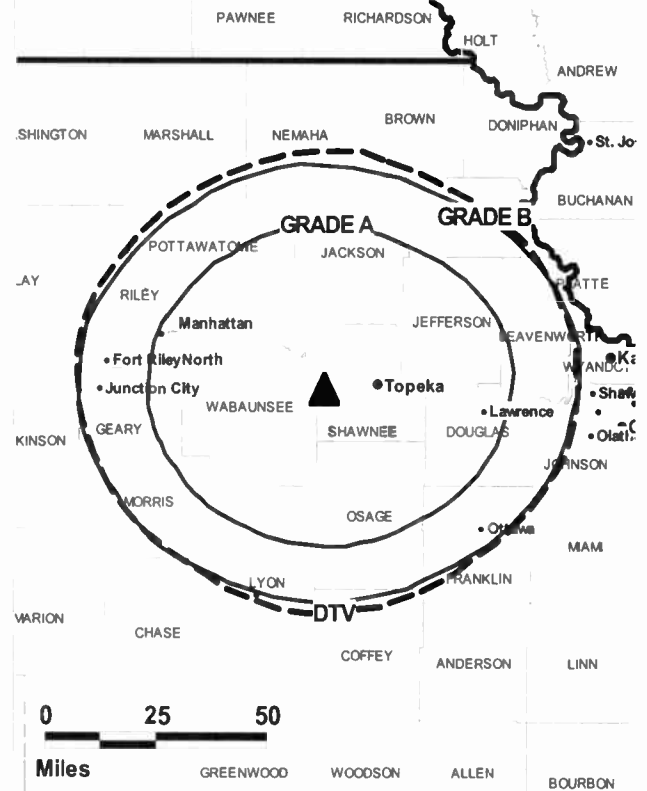
Kathy Mohn, General Manager & General Sales Manager.

Greg Williams, Operations & Production Manager.

Charlie Goode, Chief Engineer.

Deb Henderson, Business Manager.

KTKA-DT BPCDT-20080229ACB GRANTED: 3/3/2008



© 2009 Warren Communications News

Ike Walker, News Director.

Rudy Guzman, Creative Services & Promotion Director.

Angie Cox, Traffic Manager & Program Director.

City of License: Topeka. **Station DMA:** Topeka, KS. **Rank:** 138.

Nielsen Data: Not available.

KTKA-TV
Ch. 49

Network Service: ABC.

Licensee: Free State Communications LLC, 609 New Hampshire, Lawrence, KS 66044.

Studio: 2121 S.W. Chelsea Dr., Topeka, KS 66604.

Mailing Address: PO Box 4949, Topeka, KS 66604.

Phone: 785-273-4949. **Fax:** 785-273-7811 (business).

E-mail: cgoode@kta.tv

Web Site: http://www.kta.tv

Technical Facilities: Channel No. 49 (680-686 MHz). Authorized power: 2690-kw max. visual, aural. Antenna: 1486-ft above av. terrain, 1416-ft. above ground, 2526-ft. above sea level.

Latitude 39° 00' 34"
Longitude 95° 55' 00"

Transmitter: 2300 W. Union Rd.

Note: Latitude and longitude coordinates shown are based on the North American Datum of 1927 (NAD 27) as currently required by the Mass Media Bureau of the FCC.

Multichannel TV Sound: Stereo only.

Satellite Earth Stations: M/A-Com, 3.7-meter C-band; Andrew, 4.5-meter C-band; Pinzone receivers.

Ownership: Free State Communications LLC.

Began Operation: June 20, 1983. Transfer of control to Larry D. Hudson approved by FCC February 11, 1985. Sale to Brechner Management Co. by Hudson approved by FCC April 28, 1986. Sale to present owner by Brechner Management Co. approved by FCC August 17, 2005.

Represented (legal): Cinnamon Mueller.

Represented (sales): Katz Media Group.

Personnel:

Kathy Mohn, General Manager & General Sales Manager.

Greg Williams, Operations & Production Manager.

Charlie Goode, Chief Engineer.

Deb Henderson, Business Manager.

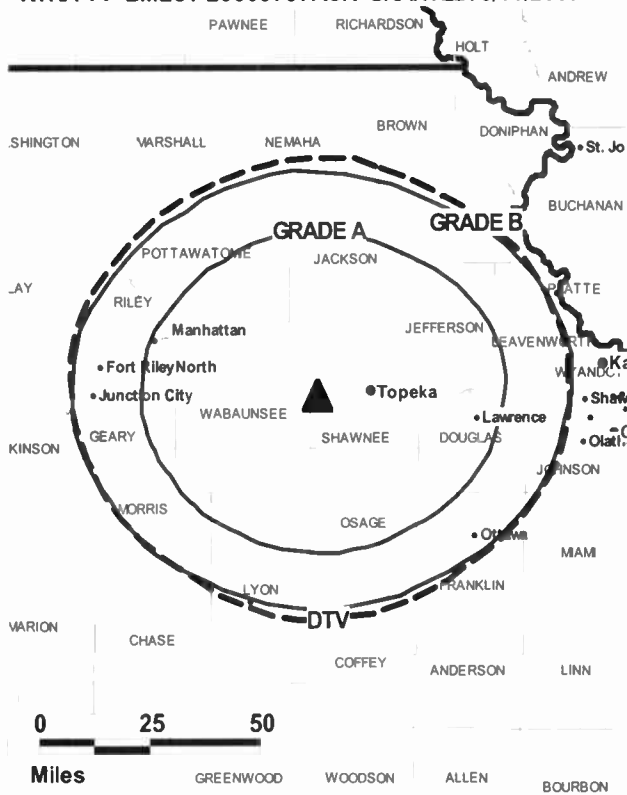
Ike Walker, News Director.

Rudy Guzman, Creative Services & Promotion Director.

Angie Cox, Traffic Manager & Program Director.

City of License: Topeka. **Station DMA:** Topeka, KS. **Rank:** 138.

KTKA-TV BMLCT-20060707ACK GRANTED: 6/11/2007



© 2009 Warren Communications News

Circulation © 2008 Nielsen. Coverage based on Nielsen study.

Grand Total	Cable TV Households	Non-cable TV Households	Total TV Households
Estimated Station Totals *	143,920	77,160	221,080
Average Weekly Circulation (2008)	62,635	34,265	96,900
Average Daily Circulation (2008)			35,364
Station DMA Total	Cable TV Households	Non-cable TV Households	Total TV Households
Estimated Station Totals *	105,860	62,490	168,350
Average Weekly Circulation (2008)	55,416	31,644	87,060
Average Daily Circulation (2008)			32,470
Other DMA Total	Cable TV Households	Non-cable TV Households	Total TV Households
Estimated Station Totals *	38,060	14,670	52,730
Average Weekly Circulation (2008)	7,219	2,621	9,840
Average Daily Circulation (2008)			2,894

*Estimated station totals are sums of the Nielsen TV and Cable TV household estimates for each county in which the station registers viewing of more than 5% as per the Nielsen Survey Methods.

WIBW-DT
Ch. 44

Network Service: MNT, CBS.

Licensee: Gray Television Licensee Inc., 1750 K St. NW, Suite 1200, Washington, DC 20006.

Studio: 631 S.W. Commerce Place, Topeka, KS 66615.

Mailing Address: 631 S.W. Commerce Place, Topeka, KS 66615.

Phone: 785-272-6397. **Fax:** 785-272-0117.

E-mail: promotions@wibw.com; 13news@wibw.com

Web Site: http://www.wibw.com

Technical Facilities: Channel No. 44 (650-656 MHz). Authorized power: 193-kw max. visual, aural. Antenna: 1244-ft above av. terrain, 1081-ft. above ground, 2381-ft. above sea level.

Latitude	39°	00'	22"
Longitude	96°	02'	57"

Requests modification of CP for change to 23-kw visual; BMPCDT-20080613AAC.

Holds CP for change to channel number 13, 18.1-kw visual, 1355-ft above av. terrain, 1194-ft. above ground, 2494-ft. above sea level; BPCDT-20080414AAI.

Note: Latitude and longitude coordinates shown are based on the North American Datum of 1927 (NAD 27) as currently required by the Mass Media Bureau of the FCC.

Ownership: Gray Television Inc. (Group Owner).

Began Operation: Station plans to broadcast digitally on its analog channel allotment. Station operating; no on-air date

Represented (legal): Wiley Rein LLP.

Represented (sales): Continental Television Sales.

Personnel:

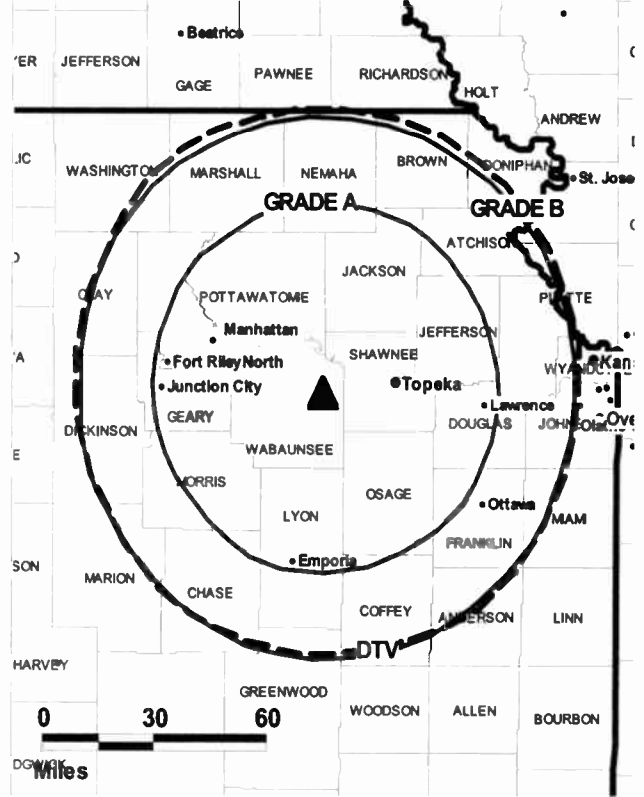
Jim Ogle, General Manager.

Mike Turner, Operations, Promotion & Production Manager.

Roger Brokke, General Sales Manager.

Lisa Chapman, Regional Sales Manager.

WIBW-DT BMPCDT-20080613AAC GRANTED: 7/11/2008



© 2009 Warren Communications News

Jon Janes, News Director.

Mark Doan, Chief Engineer.

Sharon Cole, Program Director & Business Manager.

Donita Mishler, Traffic Manager.

City of License: Topeka. **Station DMA:** Topeka, KS. **Rank:** 138.

Nielsen Data: Not available.

WIBW-TV
Ch. 13

Network Service: CBS.

Licensee: Gray Television Licensee Inc., 1750 K St. NW, Suite 1200, Washington, DC 20006.

Studio: 631 S.W. Commerce Place, Topeka, KS 66615.

Mailing Address: 631 S.W. Commerce Place, Topeka, KS 66615.

Phone: 785-272-6397. **Fax:** 785-272-0117.

E-mail: promotions@wibw.com; 13news@wibw.com

Web Site: http://www.wibw.com

Technical Facilities: Channel No. 13 (210-216 MHz). Authorized power: 316-kw visual, 63.5-kw aural. Antenna: 1380-ft above av. terrain, 1255-ft. above ground, 2549-ft. above sea level.

Latitude 39° 00' 18.5"
Longitude 96° 02' 57.5"

Transmitter: 18-mi. W of Topeka & 5.5-mi. S of Maple Hill, KS.

Note: Latitude and longitude coordinates shown are based on the North American Datum of 1927 (NAD 27) as currently required by the Mass Media Bureau of the FCC.

Multichannel TV Sound: Stereo only.

Satellite Earth Stations: Transmitter Harris; Microdyne, 7-meter; Simulsat, 5-meter; RCA, Simulsat, Scientific-Atlanta, Microdyne receivers.

SNG Mobile Dish: Vertex, 2.6-meter Ku-band.

Ownership: Gray Television Inc. (Group Owner).

Began Operation: November 15, 1953. Sale to Stauffer Communications Inc. by Capper Publications approved by FCC December 19, 1956 (Television Digest, Vol. 12:51). Sale to Morris Communications by Stauffer approved by FCC May 2, 1995 (Vol. 34:32). Sale to Benedek Broadcasting Co. LLC by Morris approved by FCC April 12, 1996 (Vol. 35:49). Sale to present owner by Benedek Broadcasting Co. LLC approved by FCC August 29, 2002 (Vol. 42:14).

Represented (sales): Continental Television Sales.

Represented (legal): Wiley Rein LLP.

Personnel:

Jim Ogle, General Manager.

Mike Turner, Operations, Promotion & Production Manager.

Roger Brokke, General Sales Manager.

Lisa Chapman, Regional Sales Manager.

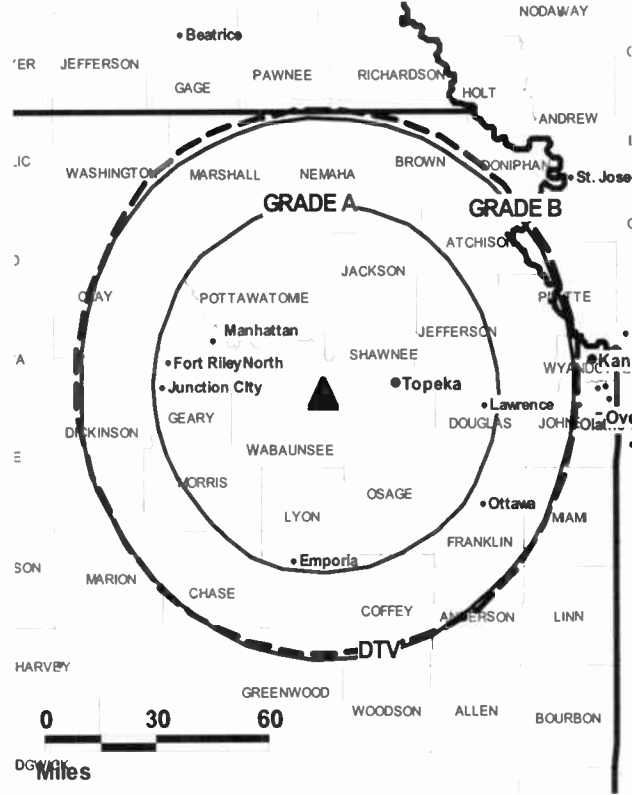
Jon Janes, News Director.

Mark Doan, Chief Engineer.

Sharon Cole, Program Director & Business Manager.

Donita Mishler, Traffic Manager.

WIBW-TV BPCT-2743 GRANTED: 8/1/1962



© 2009 Warren Communications News

City of License: Topeka. **Station DMA:** Topeka, KS. **Rank:** 138.

Circulation © 2008 Nielsen. Coverage based on Nielsen study.

GrandTotal	Cable TV Households	Non-cable TV Households	Total TV Households
Estimated Station Totals *	174,110	93,870	267,980
Average Weekly Circulation (2008)	98,625	50,347	148,972
Average Daily Circulation (2008)			83,121
Station DMA Total	Cable TV Households	Non-cable TV Households	Total TV Households
Estimated Station Totals *	105,860	62,490	168,350
Average Weekly Circulation (2008)	78,407	45,331	123,738
Average Daily Circulation (2008)			73,393
Other DMA Total	Cable TV Households	Non-cable TV Households	Total TV Households
Estimated Station Totals *	68,250	31,380	99,630
Average Weekly Circulation (2008)	20,218	5,016	25,234
Average Daily Circulation (2008)			9,728

*Estimated station totals are sums of the Nielsen TV and Cable TV household estimates for each county in which the station registers viewing of more than 5% as per the Nielsen Survey Methods.

KAKE-DT
Ch. 21

Network Service: ABC.

Licensee: Gray Television Licensee Inc., 1750 K St. NW, Suite 1200, Washington, DC 20006.

Studio: 1500 N. West St., Wichita, Ks 67207.

Mailing Address: 1500 N. West St., Wichita, KS 67203.

Phone: 316-943-4221. **Fax:** 316-943-5943.

E-mail: tcOLE@kake.com

Web Site: http://www.kake.com

Technical Facilities: Channel No. 21 (512-518 MHz). Authorized power: 850-kw max. visual, aural. Antenna: 1016-ft above av. terrain, 1035-ft. above ground, 2405-ft. above sea level.

Latitude	37°	46'	53"
Longitude	97°	31'	08"

Requests modification of CP for change to 60-kw visual; BMPCDT-20080609ACD.

Holds CP for change to channel number 10, 20.3-kw visual; BPCDT-20080312ABB.

Note: Latitude and longitude coordinates shown are based on the North American Datum of 1927 (NAD 27) as currently required by the Mass Media Bureau of the FCC.

Ownership: Gray Television Inc. (Group Owner).

Began Operation: August 7, 2002. High Definition. Station plans to broadcast digitally on its analog channel allotment.

Represented (legal): Wiley Rein LLP.

Represented (sales): Continental Television Sales.

Personnel:

Terry Cole, President & General Manager.

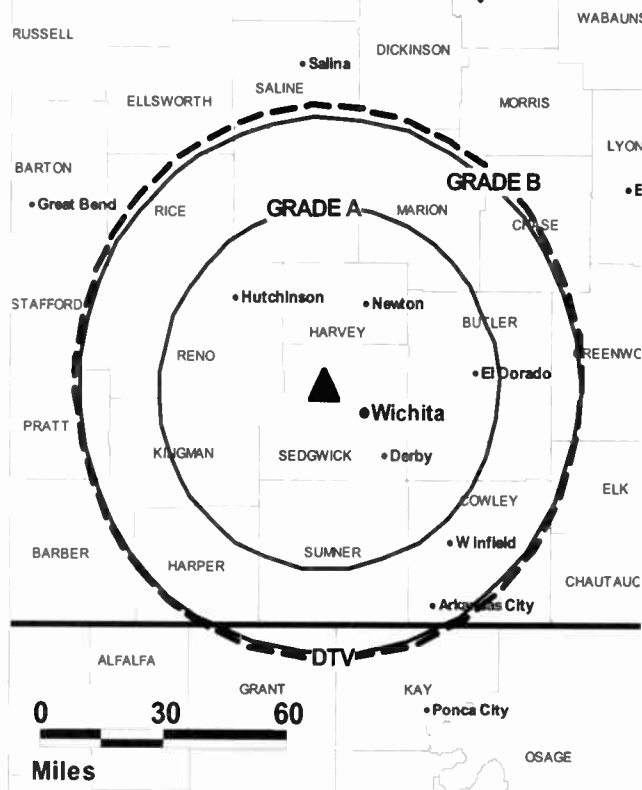
Patrick Myers, Operations & Production Manager.

Dan Wall, General Sales Manager.

Dave Grant, News Director.

Dale Morrell, Chief Engineer.

KAKE-DT BPCDT-20080312ABB GRANTED: 3/20/2008



© 2009 Warren Communications News

Lori Johnson, Accounting Manager.

Bryan Frye, Marketing & Promotion Director.

Barbe McClendon, Sales Coordinator.

City of License: Wichita. **Station DMA:** Wichita-Hutchinson, KS. **Rank:** 69.

Nielsen Data: Not available.

KAKE-TV

Ch. 10

(Operates satellites KLBY, Colby; KUPK-TV, Garden City)

Network Service: ABC.

Licensee: Gray Television Licensee Inc., 1750 K St. NW, Suite 1200, Washington, DC 20006.

Studio: 1500 N. West St., Wichita, KS 67203.

Mailing Address: 1500 N. West St., Wichita, KS 67203.

Phone: 316-943-4221. **Fax:** 316-943-5493.

E-mail: tcole@kake.com

Web Site: http://www.kake.com

Technical Facilities: Channel No. 10 (192-198 MHz). Authorized power: 316-kw visual, 44.7-kw aural. Antenna: 1016-ft above av. terrain, 1035-ft. above ground, 2405-ft. above sea level.

Latitude	37°	46'	53"
Longitude	97°	31'	08"

Transmitter: W. 53rd St.

Note: Latitude and longitude coordinates shown are based on the North American Datum of 1927 (NAD 27) as currently required by the Mass Media Bureau of the FCC.

Multichannel TV Sound: Stereo only.

Satellite Earth Stations: Transmitter RCA; Scientific-Atlanta, 7-meter C-band; Andrew, 7.3-meter C-band; AFC, 3.7-meter Ku-band; Andrew, 4.5-meter C-band; Andrew, 5.6-meter Ku-band; Scientific-Atlanta, M/A-Com, Avantek receivers.

SNG Mobile Dish: Dalsat/Andrew, 3.7-meter Ku-band.

Ownership: Gray Television Inc. (Group Owner).

Began Operation: October 19, 1954. Sale to Chronicle Publishing Co. by KAKE-TV & Radio approved by FCC January 21, 1980 (Television Digest, Vol. 19:14). Station, along with Chronicle's KLBY, KUPK-TV & WOWT, were acquired by LIN Television; and then swapped for Benedek Broadcasting's WWLP. FCC approved deal March 23, 2000. Sale to present owner by Benedek Broadcasting Co. LLC approved by FCC August 29, 2002 (Vol. 42:14).

Represented (sales): Continental Television Sales.

Represented (legal): Wiley Rein LLP.

Personnel:

Terry Cole, President & General Manager.

Patrick Myers, Operations & Production Manager.

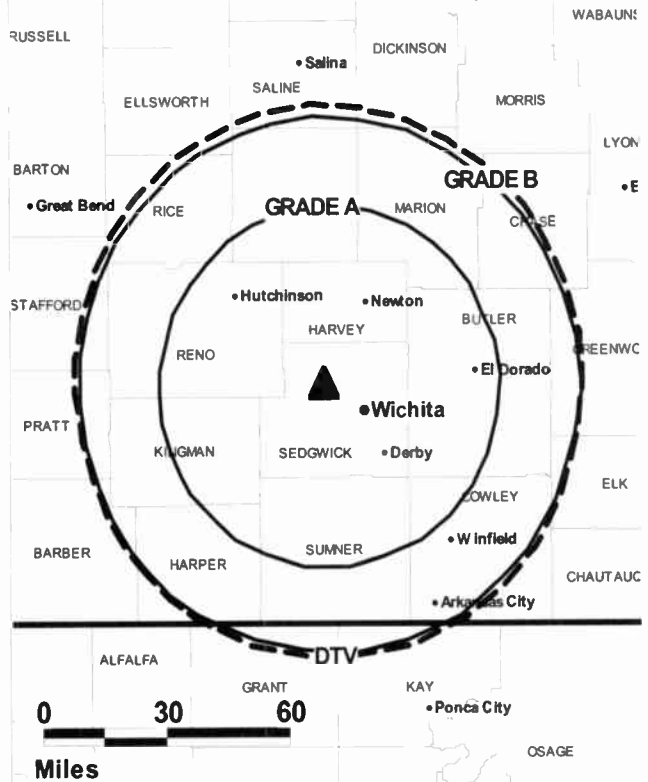
Dan Wall, General Sales Manager.

Dave Grant, News Director.

Dale Morrell, Chief Engineer.

Lori Johnson, Accounting Manager.

KAKE-TV BMLCT-20050623ABM GRANTED: 9/7/2005



© 2009 Warren Communications News

Bryan Frye, Marketing & Promotion Director.

Barbe McClendon, Sales Coordinator.

City of License: Wichita. **Station OMA:** Wichita-Hutchinson, KS. **Rank:** 69.

Circulation © 2008 Nielsen. Coverage based on Nielsen study.

Grand Total	Cable TV Households	Non-cable TV Households	Total TV Households
Estimated Station Totals *	259,300	142,310	401,610
Average Weekly Circulation (2008)	168,448	94,956	263,404
Average Daily Circulation (2008)			127,581
Other OMA Total	Cable TV Households	Non-cable TV Households	Total TV Households
Estimated Station Totals *	259,300	142,310	401,610
Average Weekly Circulation (2008)	168,448	94,956	263,404
Average Daily Circulation (2008)			127,581

*Estimated station totals are sums of the Nielsen TV and Cable TV household estimates for each county in which the station registers viewing of more than 5% as per the Nielsen Survey Methods.

KSAS-DT

Ch. 26

(Operates satellite KAAS-DT, Salina)

Network Service: FOX.

Licensee: Newport Television License LLC, 460 Nichols Rd, Ste 250, Kansas City, MO 64112.

Studio: 316 N. West St., Wichita, KS 67203.

Mailing Address: 316 N. West St., Wichita, KS 67203.

Phone: 613-942-2424. Fax: 316-942-8927.

E-mail: jeffmccausland@foxkansas.com

Web Site: <http://www.foxkansas.com>

Technical Facilities: Channel No. 26 (542-548 MHz). Authorized power: 350-kw visual, aural. Antenna: 994-ft above av. terrain, 1004-ft. above ground, 2372-ft. above sea level.

Latitude	37°	46'	40"
Longitude	97°	30'	37"

Note: Latitude and longitude coordinates shown are based on the North American Datum of 1927 (NAD 27) as currently required by the Mass Media Bureau of the FCC.

LMA: Local marketing agreement with KMTW-DT (MNT), Hutchinson.

Ownership: Newport Television LLC (Group Owner).

Began Operation: November 1, 2002. Standard and High Definition.

Represented (legal): Covington & Burling.

Represented (sales): Katz Media Group.

Personnel:

Jeff McCausland, General Manager & General Sales Manager.

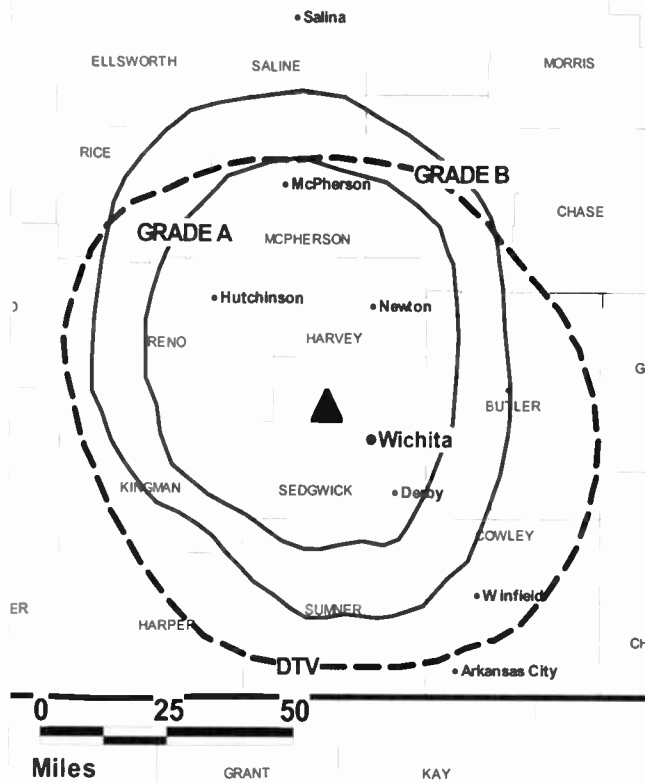
Tom Gdisis, Station & PSA Manager.

Jim Hanning, National Sales Manager.

David Caruso, Chief Engineer.

Claudia Reese, Business Manager.

KSAS-DT BMPCDT-20020613AAK GRANTED: 6/21/2002



© 2009 Warren Communications News

Michelle Cleaton, Program Director.

Mike Haden, Promotion Coordinator.

Ken Whitney, Production Manager.

Denice Petty, Traffic Manager.

City of License: Wichita. Station OMA: Wichita-Hutchinson, KS. Rank: 69.

Nielsen Data: Not available.

KSAS-TV

Ch. 24

(Operates satellites KOCW, Hoisington; KAAS-TV, Salina)

Network Service: FOX.

Licensee: Newport Television License LLC, 460 Nichols Rd, Ste 250, Kansas City, MO 64112.

Studio: 316 N. West St., Wichita, KS 67203.

Mailing Address: 316 N. West St., Wichita, KS 67203.

Phone: 316-942-2424. **Fax:** 316-942-8927.

E-mail: jeffmccausland@foxkansas.com

Web Site: http://www.foxkansas.com

Technical Facilities: Channel No. 24 (530-536 MHz). Authorized power: 3310-kw max. & 2009-kw horizontal visual, 331-kw & 200.9-kw horizontal aural. Antenna: 1119-ft above av. terrain, 1129-ft. above ground, 2497-ft. above sea level.

Latitude 37° 46' 40"
Longitude 97° 30' 37"

Transmitter: S of Hwy. 296, 1.4-mi. E of Colwich.

Note: Latitude and longitude coordinates shown are based on the North American Datum of 1927 (NAD 27) as currently required by the Mass Media Bureau of the FCC.

Satellite Earth Stations: Transmitter RCA; United Satellite Systems, 3.8-meter C-band; RCA Americom, 3.8-meter C-band; United Satellite Systems, 5-meter C-band; Scientific-Atlanta, M/A-Com receivers.

LMA: Local marketing agreement with KMTW (M), Hutchinson.

Ownership: Newport Television LLC (Group Owner).

Began Operation: August 24, 1985. Sale to present owner by Clear Channel Communications Inc. approved by FCC November 29, 2007. Sale to Clear Channel Communications Inc. by Channel 24 Ltd. approved by FCC July 24, 1990. Sale to Channel 24 Ltd. by Columbia-Kansas TV Ltd. approved by FCC November 7, 1984.

Represented (sales): Katz Media Group.

Represented (legal): Covington & Burling.

Personnel:

Jeff McCausland, General Manager & General Sales Manager.

Tom Gdisis, Station & PSA Manager.

Jim Hanning, National Sales Manager.

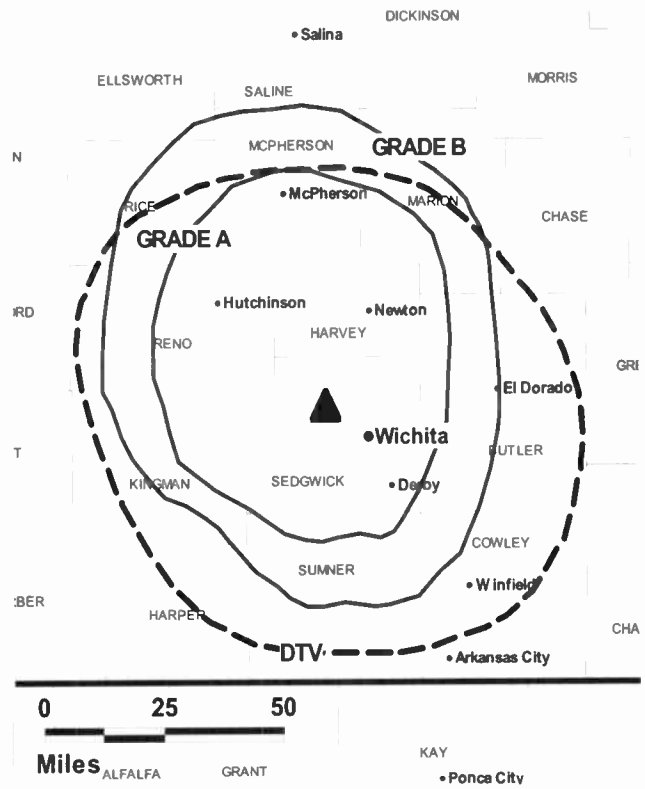
David Caruso, Chief Engineer.

Claudia Reese, Business Manager.

Michelle Cleaton, Program Director.

Mike Haden, Promotion Coordinator.

KSAS-TV BPCT-19960312KG GRANTED: 11/14/1996



Ken Whitney, Production Manager.

Denice Petty, Traffic Manager.

City of License: Wichita. **Station DMA:** Wichita-Hutchinson, KS. **Rank:** 69.

Circulation © 2008 Nielsen. Coverage based on Nielsen study.

GrandTotal	Cable TV Households	Non-cable TV Households	Total TV Households
Estimated Station Totals *	242,730	141,550	384,280
Average Weekly Circulation (2008)	132,235	77,193	209,428
Average Daily Circulation (2008)			74,128
Other DMA Total	Cable TV Households	Non-cable TV Households	Total TV Households
Estimated Station Totals *	242,730	141,550	384,280
Average Weekly Circulation (2008)	132,235	77,193	209,428
Average Daily Circulation (2008)			74,128

*Estimated station totals are sums of the Nielsen TV and Cable TV household estimates for each county in which the station registers viewing of more than 5% as per the Nielsen Survey Methods.

KSCW
Ch. 33

Network Service: CW.

Licensee: Sunflower Broadcasting Inc., 2815 E 37th St N, Wichita, KS 67219.

Studio: 2815 E 37th St N, Wichita, KS 67219.

Mailing Address: 2815 E 37th St N, Wichita, KS 67219.

Phone: 316-303-0700; 888-250-4988. **Fax:** 316-303-0160.

E-mail: jbarrett@kwch.com

Web Site: http://www.kansascw.com

Technical Facilities: Channel No. 33 (584-590 MHz). Authorized power: 2300-kw max. visual, aural. Antenna: 1076-ft above av. terrain, 1076-ft. above ground, 2461-ft. above sea level.

Latitude 37° 48' 01"
Longitude 97° 31' 29"

Note: Latitude and longitude coordinates shown are based on the North American Datum of 1927 (NAD 27) as currently required by the Mass Media Bureau of the FCC.

Ownership: Schurz Communications Inc. (Group Owner).

Began Operation: August 5, 1999. Sale to present owner by Banks Broadcasting Inc. approved by FCC July 9, 2007. Sale to Banks Broadcasting Inc. by Turner Communications Inc. (Marcia T. Turner) approved by FCC October 3, 2000. Sale to Turner Communications Inc. by Wichita Communications approved by FCC March 25, 1999.

Represented (legal): Wilmer Cutler Pickering Hale & Dorr LLP.

Represented (sales): Petry Television Inc.

Personnel:

Joan Barrett, General Manager.

Brian McDonough, General Sales Manager.

Tim VanderZwaag, National Sales Manager.

Michele Gors, News Director.

Les Bach, Chief Engineer.

Joe Miller, Business Manager.

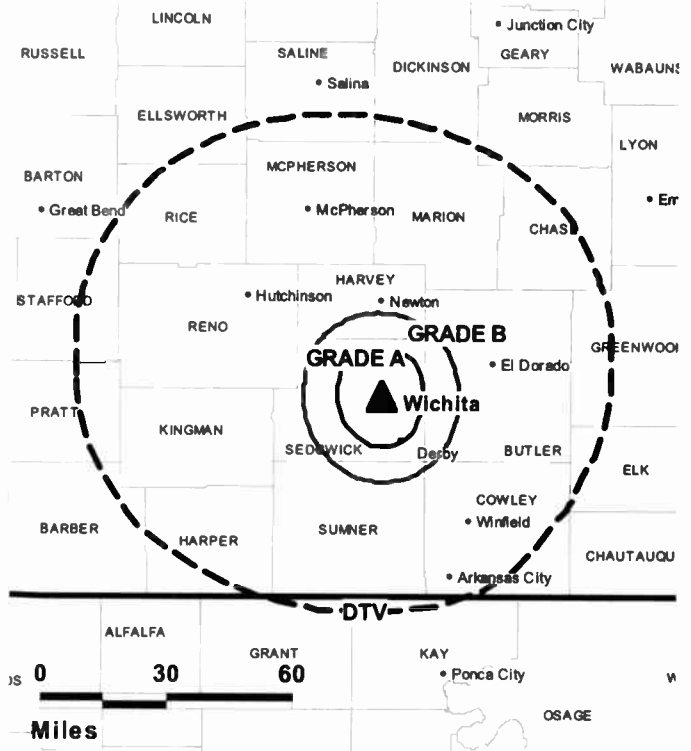
Laverne Goering, Program & Production Director.

David Bell, Marketing Director.

Rick Sleppy, Interactive Media Production Coordinator.

City of License: Wichita. **Station DMA:** Wichita-Hutchinson, KS. **Rank:** 69.

KSCW BMPCT-20000919ABL GRANTED: 11/9/2000



Circulation © 2008 Nielsen. Coverage based on Nielsen study.

GrandTotal	Cable TV Households	Non-cable TV Households	Total TV Households
Estimated Station Totals *	268,660	131,930	400,590
Average Weekly Circulation (2008)	71,269	40,461	111,730
Average Daily Circulation (2008)			34,037
Other DMA Total	Cable TV Households	Non-cable TV Households	Total TV Households
Estimated Station Totals *	268,660	131,930	400,590
Average Weekly Circulation (2008)	71,269	40,461	111,730
Average Daily Circulation (2008)			34,037

*Estimated station totals are sums of the Nielsen TV and Cable TV household estimates for each county in which the station registers viewing of more than 5% as per the Nielsen Survey Methods.

KSCW-DT
Ch. 31

Network Service: CW.

Grantee: Sunflower Broadcasting Inc., 2815 E 37th St N, Wichita, KS 67219.

Studio: 2815 E 37th St N, Wichita, KS 67219.

Mailing Address: 2815 E 37th St N, Wichita, KS 67219.

Phone: 316-303-0700; 888-250-4988. **Fax:** 316-303-0160.

E-mail: jbarrett@kwch.com

Web Site: <http://www.kansascw.com>

Technical Facilities: Channel No. 31 (572-578 MHz). Authorized power: 1000-kw max. visual, aural. Antenna: 1132-ft above av. terrain, 1132-ft. above ground, 2516-ft. above sea level.

Latitude	37°	48'	01"
Longitude	97°	31'	29"

Requests CP for change to channel number 19, 1381-ft above av. terrain, 1320-ft. above ground, 2867-ft. above sea level; lat. 38° 03' 38", long. 97° 45' 49", BPCDT-20080408AAK.

Note: Latitude and longitude coordinates shown are based on the North American Datum of 1927 (NAD 27) as currently required by the Mass Media Bureau of the FCC.

Ownership: Schurz Communications Inc. (Group Owner).

Began Operation: April 29, 2002. Standard Definition.

Represented (legal): Wilmer Cutler Pickering Hale & Dorr LLP.

Represented (sales): Petry Television Inc.

Personnel:

Joan Barrett, General Manager.

Brian McOnough, General Sales Manager.

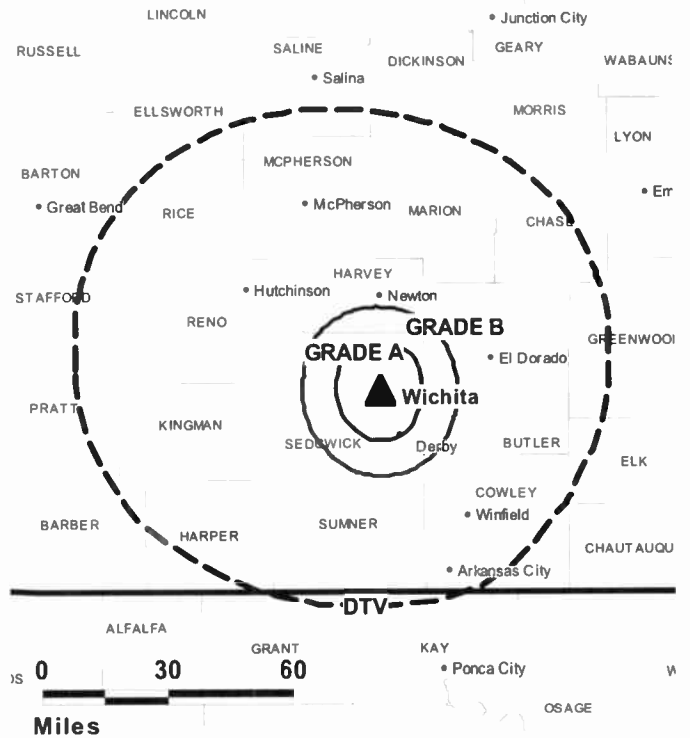
Tim VanderZwaag, National Sales Manager.

Michele Gors, News Director.

Les Bach, Chief Engineer.

Joe Miller, Business Manager.

KSCW-DT BPCDT-19991101AHK GRANTED: 2/8/2001



Laverne Goering, Program & Production Director.

David Bell, Marketing Director.

Rick Sleppy, Interactive Media Production Coordinator.

City of License: Wichita. **Station DMA:** Wichita-Hutchinson, KS. **Rank:** 69.

Nielsen Data: Not available.

KSNW

Ch. 3

(Operates satellites KSNK, Great Bend; KSWG, Garden City; KSNL-LD, Salina; KSNK, McCook)

Network Service: NBC.

Licensee: NVT Wichita Licensee LLC, 3500 Lenox Rd, Ste 640, Atlanta, GA 30326.

Studio: 833 N Main St, Wichita, KS 67203.

Mailing Address: 833 N Main St, Wichita, KS 67203.

Phone: 316-265-3333. **Fax:** 316-292-1197.

E-mail: generalmanager@ksn.com; abuch@ksn.com

Web Site: http://www.ksn.com

Technical Facilities: Channel No. 3 (60-66 MHz). Authorized power: 100-kw visual, aural. Antenna: 984-ft above av. terrain, 1004-ft. above ground, 2369-ft. above sea level.

Latitude	37°	46'	25"
Longitude	97°	30'	54"

Holds CP for change to 996-ft above av. terrain, 1015-ft. above ground, 2383-ft. above sea level; BPCT-20030930BCM.

Note: Latitude and longitude coordinates shown are based on the North American Datum of 1927 (NAD 27) as currently required by the Mass Media Bureau of the FCC.

Multichannel TV Sound: Stereo only.

Satellite Earth Stations: Transmitter RCA; Harris, 3-meter; Superior, 3.6-meter Ku-band; RCA Americom, 3.6-meter; Scientific-Atlanta, 4.6-meter; Harris, 6-meter; Standard Communications, Scientific-Atlanta, Microdyne, Harris receivers.

SNG Mobile Dish: DX Communications, .

Ownership: New Vision Television LLC (Group Owner).

Began Operation: September 1, 1955. Sale to The Standard Corp. approved by FCC December 30, 1980. Sale to SJL of Kansas Corp. by Standard Corp. approved by FCC August 8, 1988. Sale to Lee Enterprises Inc. by SJL of Kansas Corp. approved by FCC June 27, 1995. Transfer to Emmis Communications Corp. by Lee Enterprises Inc. approved by FCC September 27, 2000. Sale to Montecito Broadcast Group LLC by Emmis Communications Corp. approved by FCC December 19, 2005. Transfer to present owner by Montecito Broadcast Group LLC approved by FCC October 30, 2007.

Represented (sales): TeleRep Inc.

Represented (legal): Wiley Rein LLP.

Personnel:

Al Buch, President & General Manager.

Dan Shurtz, General Sales Manager.

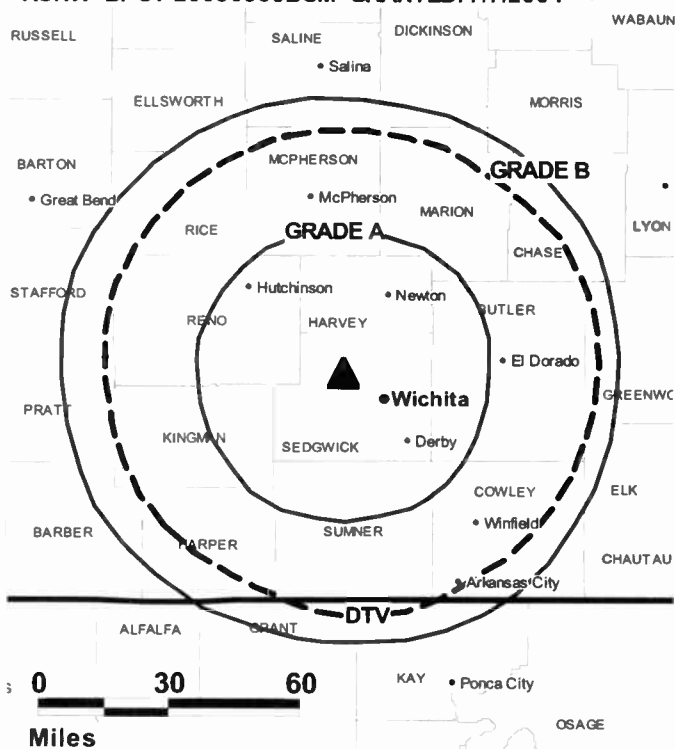
Marty West, Local Sales Manager.

Brett Beach, Regional & National Sales Manager.

Angie Collins, Regional & National Sales Manager.

Lori Sanderson, Traffic Manager.

KSNW BPCT-20030930BCM GRANTED: 7/7/2004



© 2009 Warren Communications News

Todd Spessard, News Director.

Warren Kunkle, Chief Engineer.

Betty Erickson, Program Coordinator.

Gregg Cox, Promotion Manager.

City of License: Wichita. **Station OMA:** Wichita-Hutchinson, KS. **Rank:** 69.

Circulation © 2008 Nielsen. Coverage based on Nielsen study.

GrandTotal	Cable TV Households	Non-cable TV Households	Total TV Households
Estimated Station Totals *	221,150	142,310	363,460
Average Weekly Circulation (2008)	137,467	77,456	214,923
Average Daily Circulation (2008)			98,600
Other DMA Total	Cable TV Households	Non-cable TV Households	Total TV Households
Estimated Station Totals *	221,150	142,310	363,460
Average Weekly Circulation (2008)	137,467	77,456	214,923
Average Daily Circulation (2008)			98,600

*Estimated station totals are sums of the Nielsen TV and Cable TV household estimates for each county in which the station registers viewing of more than 5% as per the Nielsen Survey Methods.

KSNW-DT
Ch. 45

Network Service: NBC.

Licensee: NVT Wichita Licensee LLC, 3500 Lenox Rd, Ste 640, Atlanta, GA 30326.

Studio: 833 N Main St, Wichita, KS 67203.

Mailing Address: 833 N Main St, Wichita, KS 67203.

Phone: 316-265-3333. **Fax:** 316-292-1197.

E-mail: generalmanager@ksn.com; abuch@ksn.com

Web Site: http://www.ksn.com

Technical Facilities: Channel No. 45 (656-662 MHz). Authorized power: 891-kw max. visual, aural. Antenna: 1024-ft above av. terrain, 1043-ft. above ground, 2410-ft. above sea level.

Latitude	37°	46'	26"
Longitude	97°	30'	51"

Note: Latitude and longitude coordinates shown are based on the North American Datum of 1927 (NAD 27) as currently required by the Mass Media Bureau of the FCC.

Ownership: New Vision Television LLC (Group Owner).

Began Operation: Station operating; no on-air date

Represented (legal): Wiley Rein LLP.

Represented (sales): TeleRep Inc.

Represented (engineering): Cavell, Mertz & Associates Inc.

Personnel:

Al Buch, President & General Manager.

Dan Shurtz, General Sales Manager.

Marty West, Local Sales Manager.

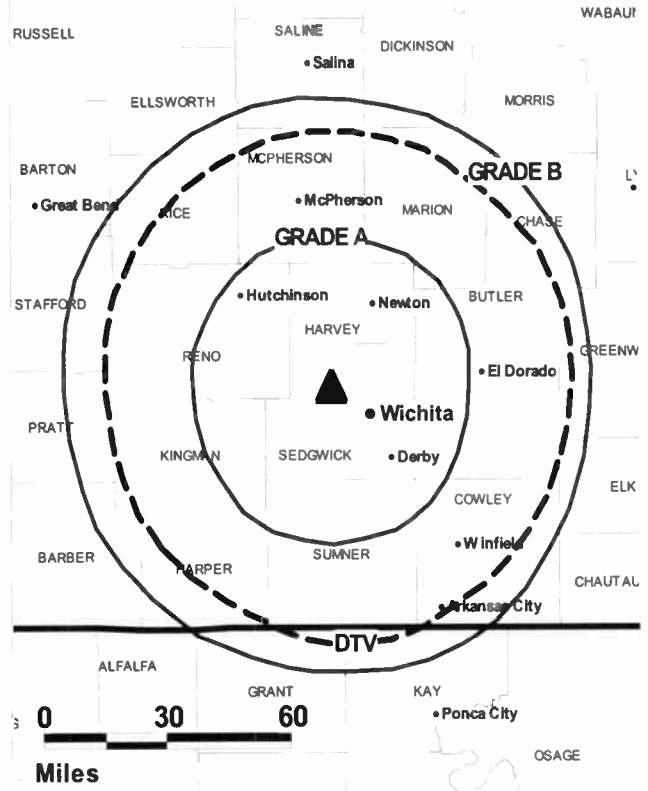
Brett Beach, Regional & National Sales Manager.

Angie Collins, Regional & National Sales Manager.

Lori Sanderson, Traffic Manager.

Todd Spessard, News Director.

KSNW-DT BMPCDT-20040924AAZ GRANTED: 10/14/2004



© 2009 Warren Communications News

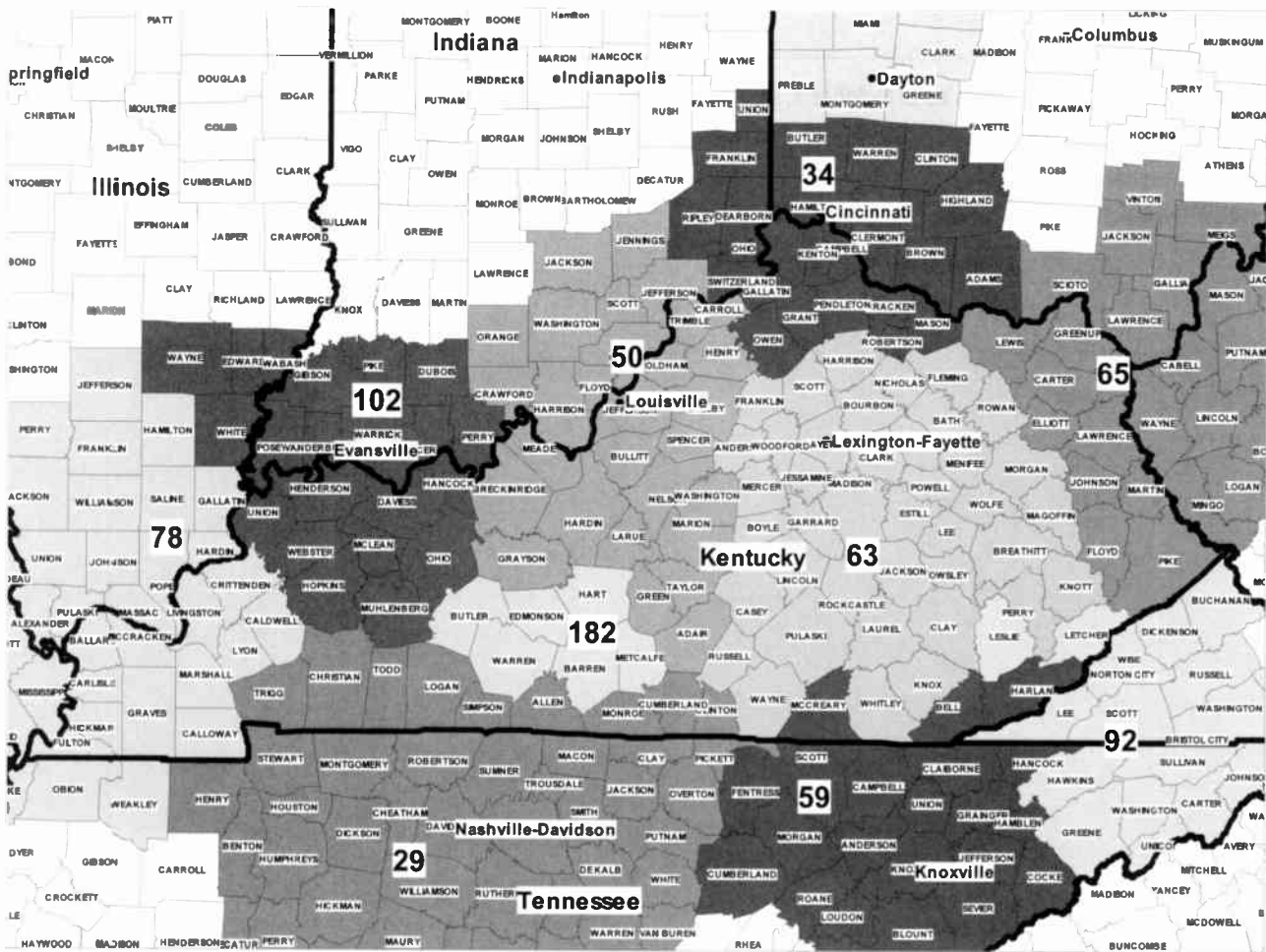
Warren Kunkle, Chief Engineer.

Betty Erickson, Program Coordinator.

Gregg Cox, Promotion Manager.

City of License: Wichita. **Station DMA:** Wichita-Hutchinson, KS. **Rank:** 69.

Nielsen Data: Not available.



© 2009 Warren Communications News

MARKET	NIELSEN DMA TV HOUSEHOLDS	RANK	MARKET AREA COMMERCIAL STATIONS
Nashville, TN	1,016,290	29	WHTN (39); WHTN-DT (38); WJFB (66); WJFB-DT (44); WKRN-DT (27); WKRN-TV (2); WNAB (58); WNAB-DT (23); WNPX (28); WNPX-DT (36); WPGD-DT (51); WPGD-TV (50); WSMV-DT (10); WSMV-TV (4); WTVF (5); WTVF-DT (56); WUXP-DT (21); WUXP-TV (30); WZTV (17); WZTV-DT (15)
Cincinnati, OH	915,570	34	WCPO-DT (10); WCPO-TV (9); WKRC-DT (31); WKRC-TV (12); WLWT (5); WLWT-DT (35);WSTR-DT (33);WSTR-TV (64);WXIX-DT (29);WXIX-TV (19)
Louisville, KY	667,230	50	WAVE (3); WAVE-DT (47); WBKI-DT (19); WBKI-TV (34); WBNA (21); WBNA-DT (8); WDRB (41); WDRB-DT (49); WHAS-DT (55); WHAS-TV (11); WLKY-DT (26); WLKY-TV (32); WMYO (58); WMYO-DT (51)
Knoxville, TN	547,930	59	WAGV (44); WAGV-DT (51); WATE-DT (26); WATE-TV (6); WBIR-DT (31); WBIR-TV (10); WBXX-DT (50); WBXX-TV (20); WMAK-DT (7); WPXX (54); WPXX-DT (23); WTNZ (43); WTNZ-DT (34); WVLR (48); WVLT-DT (30); WVLT-TV (8)
Lexington, KY	503,260	63	WDKY-DT (4); WDKY-TV (56); WKYT-DT (13); WKYT-TV (27); WLEX-DT (39); WLEX-TV (18); WLJC-DT (7); WTVQ-DT (40); WTVQ-TV (36); WUPX-DT (21); WUPX-TV (67); WYMT-DT (12); WYMT-TV (57)
Charleston-Huntington, WV	479,750	65	WCHS-DT (41); WCHS-TV (8); WLPX-DT (39); WLPX-TV (29); WOWK-DT (47); WOWK-TV (13); WOCW (30); WOCW-DT (17); WSAZ-DT (23); WSAZ-TV (3); WTSF (61); WTSF-DT (44); WVAH-DT (19); WVAH-TV (11)
Paducah, KY-Cape Girardeau, MO-Harrisburg, IL	393,260	78	KBSI-DT (22); KBSI (23); KFVS-DT (57); KFVS-TV (12); KPOB-TV (15); WDKA-DT (50); WDKA (49); WPSD-DT (32); WPSD-TV (6); WPXS-DT (21); WPXS (13); WSIL-DT (34); WSIL-TV (3); WTCT-DT (17); WTCT (27)
Tri-Cities (Bristol, VA-Kingsport-Johnson City, TN)	332,840	92	WCYB-DT (28); WCYB-TV (5); WEMT (39); WEMT-DT (38); WJHL-DT (58); WJHL-TV (11); WKPT-DT (27); WKPT-TV (19); WLFQ-DT (49)
Evansville, IN	292,220	102	WAZE-DT (20); WAZE-TV (19); WEHT (25); WEHT-DT (59); WEVV (44); WEVV-DT (45); WFIE (14); WFIE-DT (46); WTVW (7); WTVW-DT (28)
Bowling Green, KY	80,260	182	WBKO (13); WBKO-DT (33); WNKY-DT (16); WNKY-TV (40)

(Continued on next page)

Kentucky *Digital* Station Totals as of October 1, 2008

	VHF	UHF	TOTAL
Commercial Television	5	16	21
Educational Television	0	17	17
	5	33	38

Kentucky Analog Station Totals as of October 1, 2008

	VHF	UHF	TOTAL
Commercial Television	4	16	20
Educational Television	0	17	17
	4	33	37

Kentucky — Ashland

**WTSF
Ch. 61**

Network Service: IND.

Grantee: Tri-State Family Broadcasting Inc., PO Box 2320, Ashland, KY 41105-2320.

Studio: 3100 Bath Ave., Ashland, KY 41101.

Mailing Address: PO Box 2320, Ashland, KY 41105.

Phone: 606-329-2700. **Fax:** 606-324-9256.

E-mail: richard.clifton@wtsftv.com

Web Site: http://www.wtsftv.com

Technical Facilities: Channel No. 61 (752-758 MHz). Authorized power: 1963-kw max. & 1610-kw horizontal visual, 196.3-kw & 161-kw horizontal aural. Antenna: 631-ft above av. terrain, 499-ft. above ground, 1352-ft. above sea level.

Latitude 38° 25' 11"
Longitude 82° 24' 06"

Transmitter: Rotary Park, Huntington, WV.

Digital Facilities: Channel No. 44 (650-656 MHz). Power: 50-kw max. visual. Antenna: 571-ft above av. terrain, 421-ft. above ground, 1264-ft. above sea level.

Latitude 38° 25' 11"
Longitude 82° 24' 06"

FCC Digital File Number: BPCDT-20000501AEQ. Granted: October 18, 2001.

Note: Latitude and longitude coordinates shown are based on the North American Datum of 1927 (NAD 27) as currently required by the Mass Media Bureau of the FCC.

Satellite Earth Station: Transmitter Townsend; Paracclipse, 3.6-meter; Automation Techniques receivers.

Ownership: Tri-State Family Broadcasting Inc. (Group Owner).

Began Operation: April 30, 1983. Transfer to Word of God Fellowship Inc. from Messinger Family Trust, et al. approved by FCC April 17, 2003.

Personnel:

Richard Clifton, General Manager & Program Director.

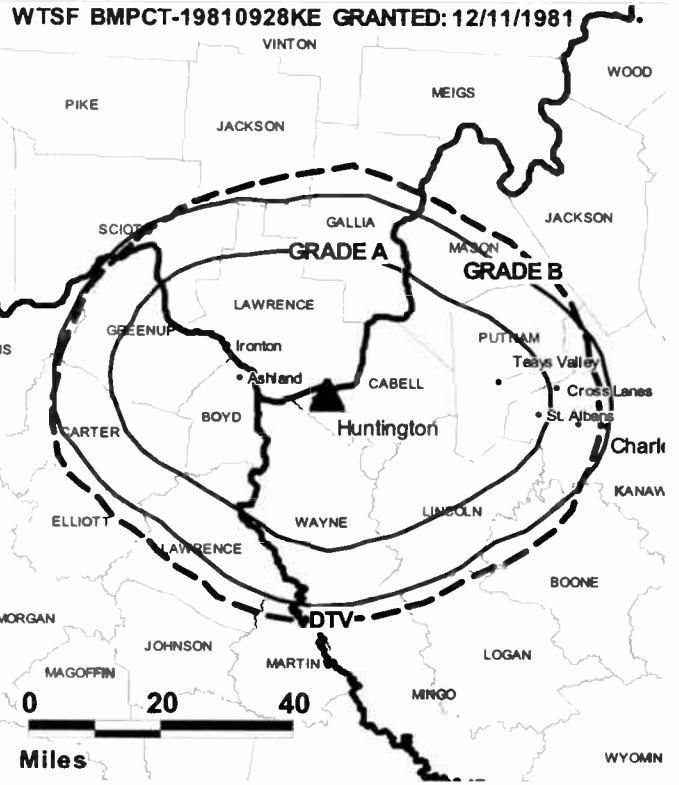
Virgil Adkins, Engineering Director.

Tammy Underwood, Special Promotions.

Randy Fleming, Production Manager.

Beth Ellis, Traffic Manager.

City of License: Ashland. **Station DMA:** Charleston-Huntington, WV. **Rank:** 65.



© 2009 Warren Communications News

Circulation © 2008 Nielsen. Coverage based on Nielsen study.

GrandTotal	Cable TV Households	Non-cable TV Households	Total TV Households
Estimated Station Totals *	168,510	2,120	170,630
Average Weekly Circulation (2008)	13,322	182	13,504
Average Daily Circulation (2008)			2,481
Station DMA Total	Cable TV Households	Non-cable TV Households	Total TV Households
Estimated Station Totals *	167,430	2,120	169,550
Average Weekly Circulation (2008)	13,244	182	13,426
Average Daily Circulation (2008)			2,479
Other OMA Total	Cable TV Households	Non-cable TV Households	Total TV Households
Estimated Station Totals *	1,080	0	1,080
Average Weekly Circulation (2008)	78	0	78
Average Daily Circulation (2008)			2

*Estimated station totals are sums of the Nielsen TV and Cable TV household estimates for each county in which the station registers viewing of more than 5% as per the Nielsen Survey Methods.

WTSF-DT
Ch. 44

Network Service: IND.

Grantee: Tri-State Family Broadcasting Inc., PO Box 2320, Ashland, KY 41105-2320.

Studio: 3100 Bath Ave., Ashland, KY 41101.

Mailing Address: PO Box 2320, Ashland, KY 41105.

Phone: 606-329-2700. **Fax:** 606-324-9256.

E-mail: rclifton@daystar.com

Web Site: <http://www.wtsftv.com>

Technical Facilities: Channel No. 44 (650-656 MHz). Authorized power: 50-kw max. visual, aural. Antenna: 571-ft above av. terrain, 421-ft. above ground, 1264-ft. above sea level.

Latitude	38°	25'	11"
Longitude	82°	24'	06"

Note: Latitude and longitude coordinates shown are based on the North American Datum of 1927 (NAD 27) as currently required by the Mass Media Bureau of the FCC.

Ownership: Tri-State Family Broadcasting Inc. (Group Owner).

Began Operation: Station operating under Special Temporary Authority at 14.45-kw max. visual; no on-air date

Personnel:

Richard Clifton, General Manager & Program Director.

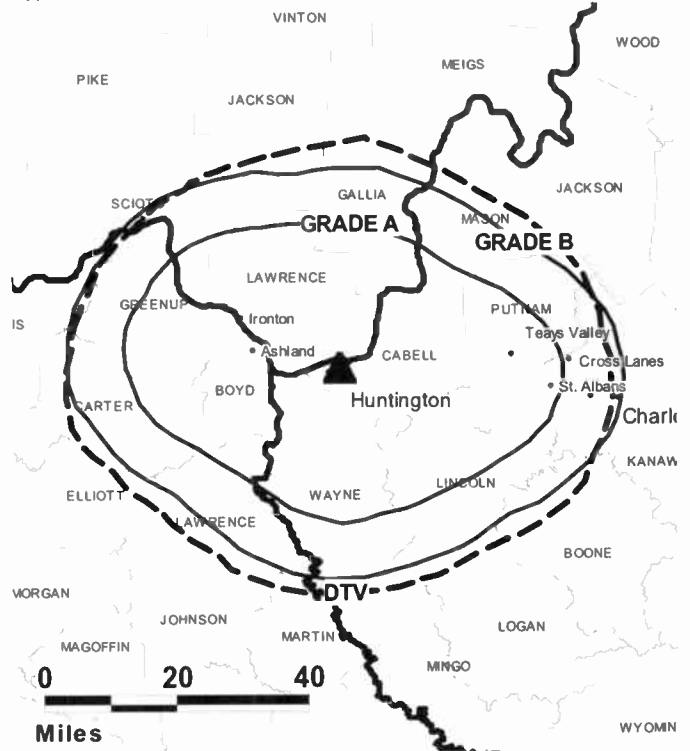
Virgil Adkins, Engineering Director.

Tammy Underwood, Special Promotions.

Randy Fleming, Production Manager.

Beth Ellis, Traffic Manager.

WTSF-DT BPCDT-20000501AEQ GRANTED: 10/18/2001



© 2009 Warren Communications News

City of License: Ashland. **Station DMA:** Charleston-Huntington, WV. **Rank:** 65.

Nielsen Data: Not available.

WLJC-DT
Ch. 7

Network Service: TBN.

Licensee: Hour of Harvest Inc., PO Box Y, Beattyville, KY 41311.

Studio: 219 Radio Station Loop, Beattyville, KY 41311.

Mailing Address: PO Box Y, Beattyville, KY 41311.

Phone: 606-464-3600. **Fax:** 606-464-4200.

E-mail: jonathan@wljc.com

Web Site: http://www.wljc.com

Technical Facilities: Channel No. 7 (174-180 MHz). Authorized power: 28-kw visual, 4-kw aural. Antenna: 1055-ft above av. terrain, 972-ft. above ground, 1952-ft. above sea level.

Latitude	37°	36'	47"
Longitude	83°	40'	18"

Requests CP for change to 70-kw visual; BPCDT-20080618ABC.

Note: Latitude and longitude coordinates shown are based on the North American Datum of 1927 (NAD 27) as currently required by the Mass Media Bureau of the FCC.

Ownership: Hour of Harvest Inc. (Group Owner).

Began Operation: Station operating; no on-air date. Analog station was struck by lightning September 18, 2006 and has been off air since that date. July 18, 2007 FCC granted station permission to cease analog operations and operate in digital format only.

Represented (engineering): Smith & Fisher.

Personnel:

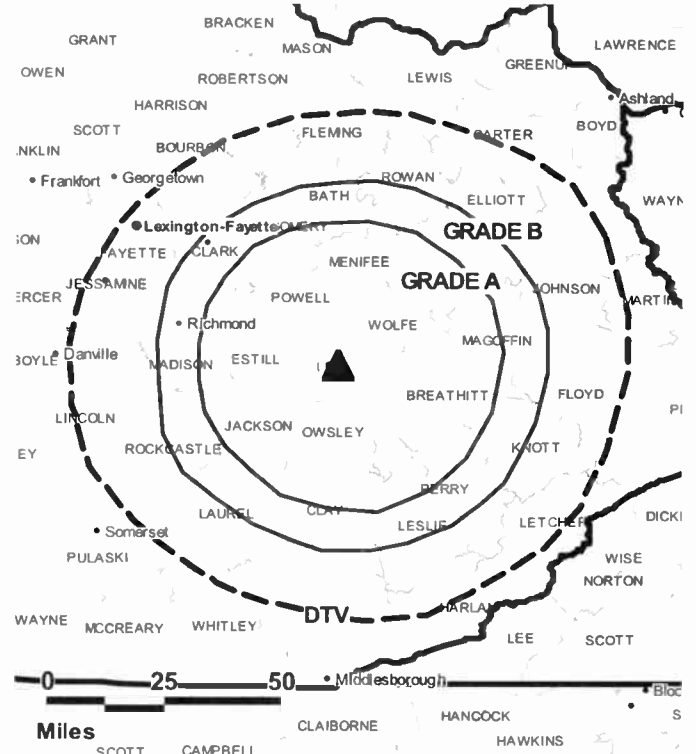
Margaret Drake, President.

Jonathan Drake, General Manager.

Rachel Bogale, Chief Financial Officer.

Allan Mulford, Chief Engineer.

WLJC-DT BPCDT-19991203ABV GRANTED: 8/3/2001 GA



Conley Ross, Accounting Manager.

Kim Mitchell, Program & Promotion Director.

City of License: Beattyville. **Station DMA:** Lexington, KY. **Rank:** 63.

Nielsen Data: Not available.

Kentucky — Bowling Green

WBKO
Ch. 13

Network Service: ABC.

Licensee: Gray Television Licensee Inc., 1750 K St. NW, Suite 1200, Washington, DC 20006.

Studio: 2727 Russellville Rd., Bowling Green, KY 42101.

Mailing Address: PO Box 13000, Bowling Green, KY 42102-9800.

Phone: 270-781-1313. **Fax:** 270-781-1814.

E-mail: bodil@wbko.com

Web Site: http://www.wbko.com

Technical Facilities: Channel No. 13 (210-216 MHz). Authorized power: 316-kw visual, aural. Antenna: 741-ft above av. terrain, 562-ft. above ground, 1302-ft. above sea level.

Latitude 37° 03' 49"
Longitude 86° 26' 07"

Note: Latitude and longitude coordinates shown are based on the North American Datum of 1927 (NAD 27) as currently required by the Mass Media Bureau of the FCC.

Satellite Earth Stations: Transmitter Toshiba; Andrew, 7.3-meter C-band; M/A-Corn, 3.7-meter Ku-band; Andrew, 4.5-meter C-band; M/A-Corn, Drake, Avante receivers.

SNG Mobile Dish: Andrew, 2.4-meter Ku-band.

Ownership: Gray Television Inc. (Group Owner).

Began Operation: June 3, 1962. Sale to present owner by Benedek Broadcasting Co. LLC approved by FCC August 29, 2002 (Television Digest, Vol. 42:14). Sale to Benedek Broadcasting Co. LLC by Bluegrass Media Inc. approved by FCC February 14, 1983. Sale to Bluegrass by Professional Telecasting Systems approved by FCC July 14, 1976. Sale to Professional Telecasting Systems by Argus Broadcasting Co. (George A. Brown Jr., et al.) approved by FCC June 11, 1970.

Represented (sales): Katz Media Group.

Represented (legal): Wiley Rein LLP.

Personnel:

Rick McCue, Vice President & General Manager.

Brad Odil, General Sales & Station Manager.

Henry Chu, News Director.

Wilburn England, Chief Engineer.

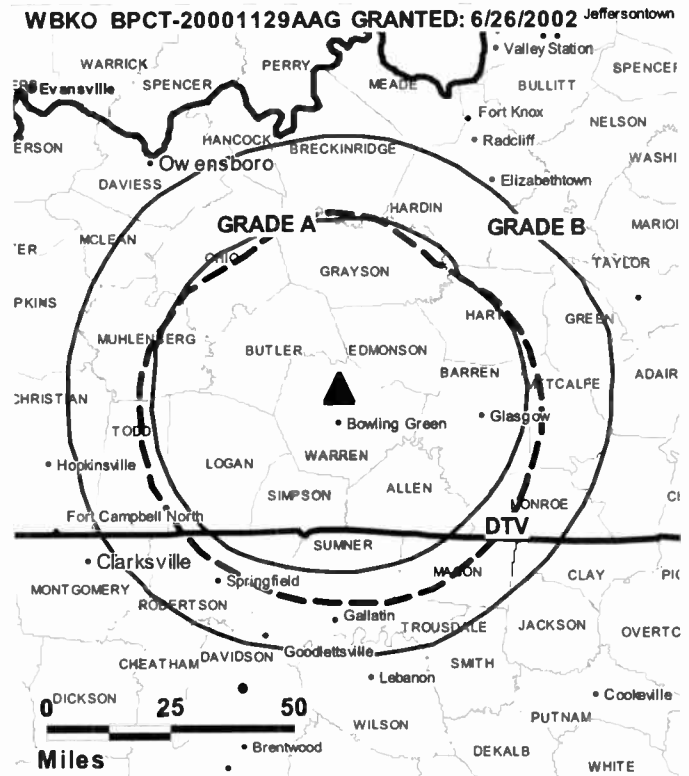
Paula Phelps, Business Manager.

Barbara Powell, Program Director.

Tammy Martin, Promotion & Creative Services Director.

David Hosay, Production Manager.

Oeborah Claypool, Traffic Manager.



City of License: Bowling Green. **Station DMA:** Bowling Green, KY. **Rank:** 182.

Circulation © 2008 Nielsen. Coverage based on Nielsen study.

GrandTotal	Cable TV Households	Non-cable TV Households	Total TV Households
Estimated Station Totals *	121,060	86,250	207,310
Average Weekly Circulation (2008)	63,468	31,802	95,270
Average Daily Circulation (2008)			58,082
Station OMA Total	Cable TV Households	Non-cable TV Households	Total TV Households
Estimated Station Totals *	53,860	25,240	79,100
Average Weekly Circulation (2008)	42,971	16,768	59,739
Average Daily Circulation (2008)			38,938
Other OMA Total	Cable TV Households	Non-cable TV Households	Total TV Households
Estimated Station Totals *	67,200	61,010	128,210
Average Weekly Circulation (2008)	20,497	15,034	35,531
Average Daily Circulation (2008)			19,144

*Estimated station totals are sums of the Nielsen TV and Cable TV household estimates for each county in which the station registers viewing of more than 5% as per the Nielsen Survey Methods.

WBKO-DT
Ch. 33

Network Service: CW, ABC.

Grantee: Gray Television Licensee Inc., 1750 K St. NW, Suite 1200, Washington, DC 20006.

Studio: 2727 Russellville Rd., Bowling Green, KY 42101.

Mailing Address: PO Box 13000, Bowling Green, KY 42102-9800.

Phone: 270-781-1313; 502-781-1313. **Fax:** 270-781-1814.

E-mail: bodil@wbko.com

Web Site: http://www.wbko.com

Technical Facilities: Channel No. 33 (584-590 MHz). Authorized power: 490-kw max. visual, aural. Antenna: 665-ft above av. terrain, 485-ft. above ground, 1225-ft. above sea level.

Latitude	37°	03'	49"
Longitude	86°	26'	07"

Requests modification of CP for change to 22-kw visual; BMPCDT-20080611AAQ.

Holds CP for change to channel number 13, 13.5-kw visual, 723-ft above av. terrain, 543-ft. above ground, 1283-ft. above sea level; BPCDT-20080327AHO.

Note: Latitude and longitude coordinates shown are based on the North American Datum of 1927 (NAD 27) as currently required by the Mass Media Bureau of the FCC.

Ownership: Gray Television Inc. (Group Owner).

Began Operation: Station operating under Special Temporary Authority at 65.6-kw max. visual; no on-air date. Station plans to broadcast digitally on its analog channel allotment.

Represented (sales): Continental Television Sales.

Represented (legal): Wiley Rein LLP.

Personnel:

Rick McCue, Vice President & General Manager.

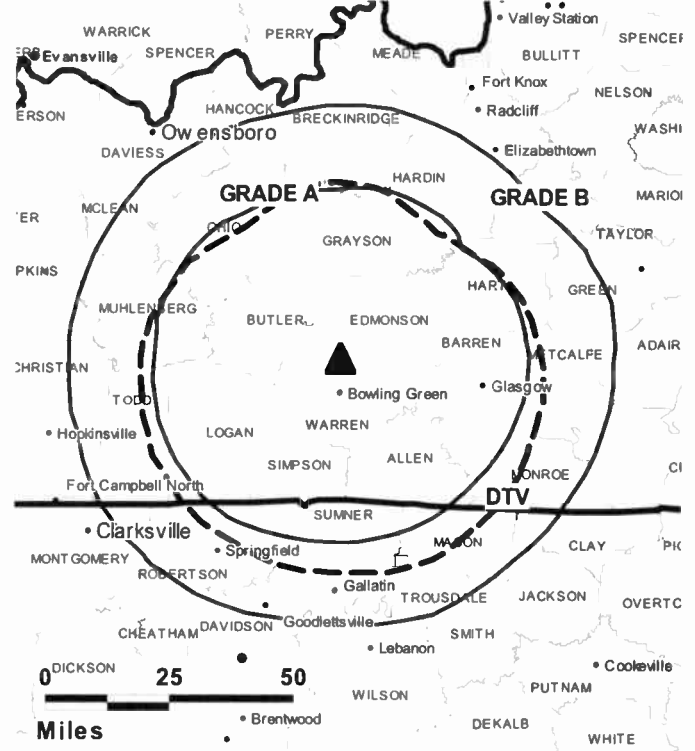
Brad Odil, General Sales & Station Manager.

Henry Chu, News Director.

Wilburn England, Chief Engineer.

Paula Phelps, Business Manager.

WBKO-DT BMPCDT-20051006ABR GRANTED: 11/1/2005



© 2009 Warren Communications News

Barbara Powell, Program Director.

Tammy Martin, Promotion & Creative Services Director.

David Hosay, Production Manager.

Deborah Claypool, Traffic Manager.

City of License: Bowling Green. **Station DMA:** Bowling Green, KY. **Rank:** 182.

Nielsen Data: Not available.

Kentucky — Bowling Green

WNKY-DT Ch. 16

Network Service: CBS, NBC.

Grantee: MMK License LLC, 900 Laskin Rd, Virginia Beach, VA 23451.

Studio: 325 Emmett Ave., Suite N, Bowling Green, KY 42101.

Mailing Address: 325 Emmett Ave., Suite N, Bowling Green, KY 42101.

Phone: 270-781-2140. **Fax:** 270-842-7140.

E-mail: ed.groves@wnky.net

Web Site: <http://www.wnky.net>

Technical Facilities: Channel No. 16 (482-488 MHz). Authorized power: 120-kw max. visual, aural. Antenna: 577-ft above av. terrain, 413-ft. above ground, 1204-ft. above sea level.

Latitude	37°	02'	03.8"
Longitude	86°	10'	40.9"

Note: Latitude and longitude coordinates shown are based on the North American Datum of 1927 (NAD 27) as currently required by the Mass Media Bureau of the FCC.

Ownership: Max Media LLC (Group Owner).

Began Operation: Station operating under Special Temporary Authority at 0.42-kw max. visual; no on-air date

Represented (sales): Katz Media Group.

Represented (legal): Williams Mullen.

Personnel:

Ed Groves, President & General Manager.

Greg Fotos, General Sales Manager.

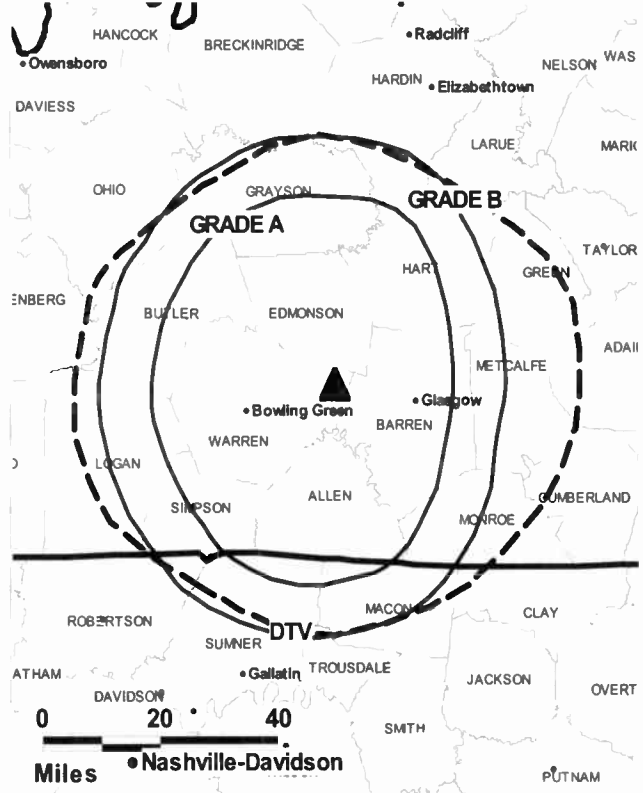
Frank Brucks, Chief Engineer.

Ross Baize, Business Manager.

Susan Jackson, Program Director.

Gerald Keith, Operations Manager.

WNKY-DT BMPCDT-20071012AUR GRANTED: 11/23/2007



© 2009 Warren Communications News

Heather Davidson, Creative Services Director.

Kathy Werner, Traffic Manager.

City of License: Bowling Green. **Station DMA:** Bowling Green, KY. **Rank:** 182.

Nielsen Data: Not available.

WNKY-TV
Ch. 40

Network Service: NBC.

Licensee: MMK License LLC, 900 Laskin Rd, Virginia Beach, VA 23451.

Studio: 325 Emmett Ave., Suite N, Bowling Green, KY 42101.

Mailing Address: 325 Emmett Ave., Suite N, Bowling Green, KY 42101.

Phone: 270-781-2140. **Fax:** 270-842-7140.

E-mail: ed.groves@wnky.net

Web Site: http://www.wnky.net

Technical Facilities: Channel No. 40 (626-632 MHz). Authorized power: 1640-kw max. visual, aural. Antenna: 633-ft above av. terrain, 467-ft. above ground, 1258-ft. above sea level.

Latitude	37°	02'	03.8"
Longitude	86°	10'	40.9"

Note: Latitude and longitude coordinates shown are based on the North American Datum of 1927 (NAD 27) as currently required by the Mass Media Bureau of the FCC.

Ownership: Max Media LLC (Group Owner).

Began Operation: November 26, 1991. Sale to present owner by Crossover Licenses Ltd. approved by FCC January 14, 2003. Sale to Crossover Licenses Ltd. by Southern Communications Inc. approved by FCC March 9, 2000.

Represented (sales): Katz Media Group.

Represented (legal): Williams Mullen.

Personnel:

Ed Groves, President & General Manager.

Greg Fotos, General Sales Manager.

Frank Brucks, Chief Engineer.

Ross Baize, Business Manager.

Susan Jackson, Program Director.

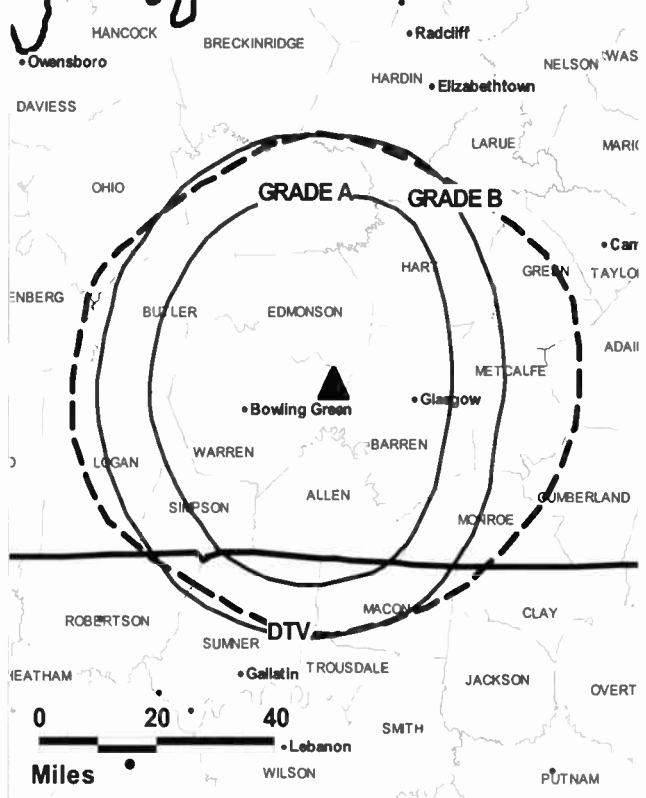
Gerald Keith, Operations Manager.

Heather Davidson, Creative Services Director.

Kathy Werner, Traffic Manager.

City of License: Bowling Green. **Station DMA:** Bowling Green, KY. **Rank:** 182.

WNKY-TV BPCT-20041105BAH GRANTED: 6/20/2006



© 2009 Warren Communications News

Circulation © 2008 Nielsen. Coverage based on Nielsen study.

GrandTotal	Cable	Non-cable	Total
	TV Households	TV Households	TV Households
Estimated Station Totals *	66,310	40,450	106,760
Average Weekly Circulation (2008)	25,488	7,089	32,577
Average Daily Circulation (2008)			10,810
Station DMA Total	Cable	Non-cable	Total
	TV Households	TV Households	TV Households
Estimated Station Totals *	53,860	25,240	79,100
Average Weekly Circulation (2008)	22,954	5,483	28,437
Average Daily Circulation (2008)			9,941
Other DMA Total	Cable	Non-cable	Total
	TV Households	TV Households	TV Households
Estimated Station Totals *	12,450	15,210	27,660
Average Weekly Circulation (2008)	2,534	1,606	4,140
Average Daily Circulation (2008)			869

*Estimated station totals are sums of the Nielsen TV and Cable TV household estimates for each county in which the station registers viewing of more than 5% as per the Nielsen Survey Methods.

WBKI-DT
Ch. 19

Network Service: CW.

Grantee: Louisville Communications LLC, 1601 Alliant Ave., Louisville, KY 40299.

Studio: 1601 Alliant Ave., Louisville, KY 40299.

Mailing Address: 1601 Alliant Ave., Louisville, KY 40299.

Phone: 502-809-3400. **Fax:** 502-266-6262.

E-mail: gludwig@wbki.tv

Web Site: <http://www.cwlouisville.com>

Technical Facilities: Channel No. 19 (500-506 MHz). Authorized power: 200-kw max. visual, aural. Antenna: 1214-ft above av. terrain, 1049-ft. above ground, 1968-ft. above sea level.

Latitude	37°	31'	51"
Longitude	85°	26'	45"

Note: Latitude and longitude coordinates shown are based on the North American Datum of 1927 (NAD 27) as currently required by the Mass Media Bureau of the FCC.

Ownership: Cascade Broadcasting Group LLC.

Began Operation: Station operating under Special Temporary Authority at 5.4-kw max. visual; no on-air date

Represented (legal): Pillsbury Winthrop Shaw Pittman LLP.

Personnel:

Carol LaFever, Chief Operating Officer.

Mac Powas, Engineering Director.

Terry Glaser, National Sales Manager.

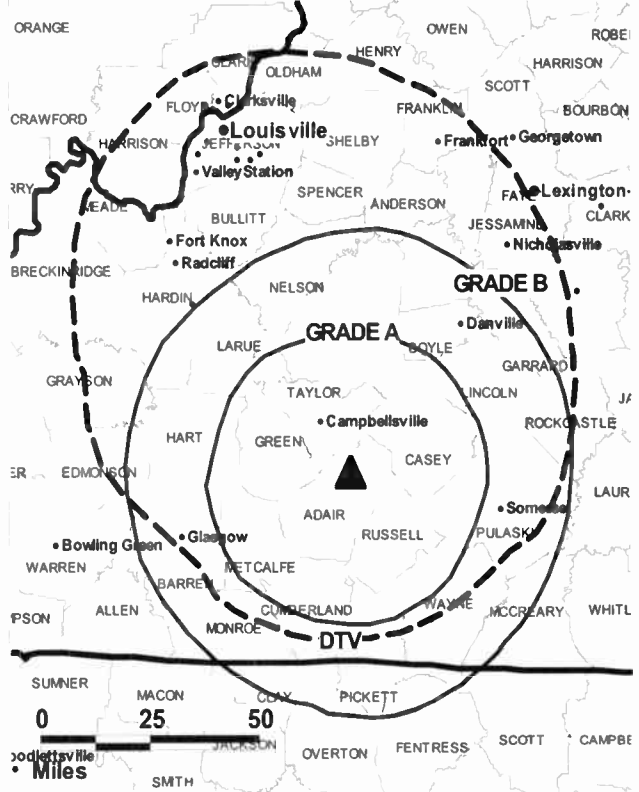
Trevor Crouch, Local Sales Manager.

Myrna Jane Jaspan, Programming Manager.

David Beuligmann, Creative Services Director.

Craig Hoffman, News & Community Affairs Director.

WBKI-DT BMPCDT-20080718AQK GRANTED: 7/30/2008



© 2009 Warren Communications News

Sandy Hinkle, Research Director.

Lisa Weining, Traffic Manager.

Lisa Perry, Business Manager.

City of License: Campbellsville. **Station DMA:** Louisville, KY. **Rank:** 50.

Nielsen Data: Not available.

WBKI-TV
Ch. 34

Network Service: CW.

Licensee: Louisville Communications LLC, 1601 Alliant Ave., Louisville, KY 40299.

Studio: 1601 Alliant Ave., Louisville, KY 40299.

Mailing Address: 1601 Alliant Ave., Louisville, KY 40299.

Phone: 502-809-3400. **Fax:** 502-266-6262.

E-mail: gludwig@wbki.tv

Web Site: http://www.cwlouisville.com

Technical Facilities: Channel No. 34 (590-596 MHz). Authorized power: 5000-kw max. visual, 108-kw aural. Antenna: 1467-ft above av. terrain, 1286-ft. above ground, 2215-ft. above sea level.

Latitude 37° 31' 51"
Longitude 85° 26' 45"

Transmitter: Hwy. 55, 4.1-mi. N of Columbia.

Note: Latitude and longitude coordinates shown are based on the North American Datum of 1927 (NAD 27) as currently required by the Mass Media Bureau of the FCC.

Multichannel TV Sound: Stereo only.

Satellite Earth Station: Transmitter Thales; Standard Electronics, .

Ownership: Cascade Broadcasting Group LLC.

Began Operation: April 7, 1983. Assignment from Green River Broadcasting Inc. (later American Chestnut Television Inc.) to Steve Raybom, Receiver dismissed by FCC September 22, 1994. Transfer of control by American Chestnut Television Inc. from Billy Logan Speer (51% to 0) to Jere Barton Davidson Sr. (49% to 100%) approved by FCC June 23, 1999. Sale to present owner by American Chestnut Television Inc. approved by FCC March 9, 2000.

Represented (sales): MMT Sales Inc.

Personnel:

Carol LaFever, Chief Operating Officer.

Mac Powas, Engineering Director.

Terry Glaser, National Sales Manager.

Trevor Crouch, Local Sales Manager.

Myrna Jane Jaspan, Programming Manager.

David Beuligmann, Creative Services Director.

Craig Hoffman, News & Community Affairs Director.

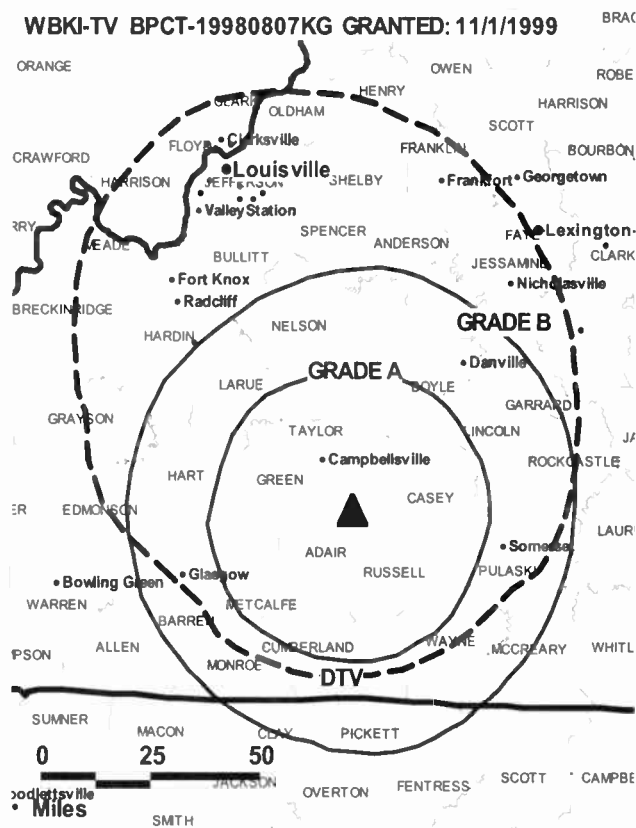
Lisa Weining, Traffic Manager.

Sandy Hinkle, Research Director.

Lisa Perry, Business Manager.

City of License: Campbellsville. **Station DMA:** Louisville, KY. **Rank:** 50.

WBKI-TV BPCT-19980807KG GRANTED: 11/1/1999



Circulation © 2008 Nielsen. Coverage based on Nielsen study.

GrandTotal	Cable TV Households	Non-cable TV Households	Total TV Households
Estimated Station Totals *	473,590	273,200	746,790
Average Weekly Circulation (2008)	125,685	65,868	191,553
Average Daily Circulation (2008)			58,233
Station DMA Total	Cable TV Households	Non-cable TV Households	Total TV Households
Estimated Station Totals *	405,190	242,590	647,780
Average Weekly Circulation (2008)	117,318	61,402	178,720
Average Daily Circulation (2008)			55,907
Other DMA Total	Cable TV Households	Non-cable TV Households	Total TV Households
Estimated Station Totals *	68,400	30,610	99,010
Average Weekly Circulation (2008)	8,367	4,466	12,833
Average Daily Circulation (2008)			2,326

*Estimated station totals are sums of the Nielsen TV and Cable TV household estimates for each county in which the station registers viewing of more than 5% as per the Nielsen Survey Methods.

WDKY-DT

Ch. 4

Network Service: FOX.

Licensee: WDKY Licensee LLC, 10706 Beaver Dam Rd., Cockeysville, MD 21030.

Studio: 836 Euclid Ave, Lexington, KY 40502.

Mailing Address: 836 Euclid Ave., Lexington, KY 40502.

Phone: 859-269-5656. **Fax:** 859-269-3774.

E-mail: mbrickey@wdky.sbgnet.com

Web Site: http://www.wdky56.com

Technical Facilities: Channel No. 4 (66-72 MHz). Authorized power: 26.5-kw visual, aural. Antenna: 1074-ft above av. terrain, 1046-ft. above ground, 1938-ft. above sea level.

Latitude	37°	52'	51"
Longitude	84°	19'	16"

Note: Latitude and longitude coordinates shown are based on the North American Datum of 1927 (NAD 27) as currently required by the Mass Media Bureau of the FCC.

Ownership: Sinclair Broadcast Group Inc. (Group Owner).

Began Operation: Station operating; no on-air date

Represented (sales): Katz Media Group.

Personnel:

Michael Brickey, General Manager.

Kevin Neumann, General & National Sales Manager.

Ronna Gooch, Local Sales Manager.

Robert Thomas, News Director.

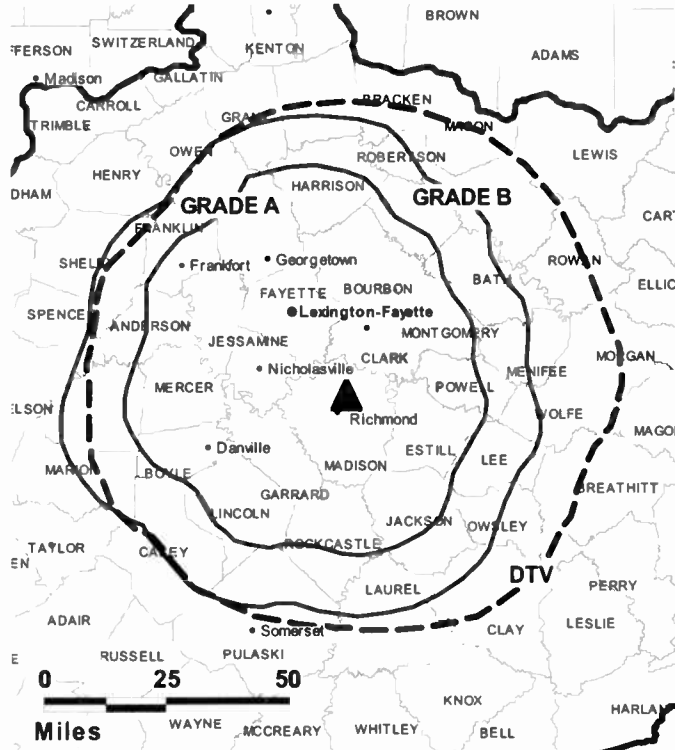
Dave Koller, Chief Engineer.

Terri Wells, Business Manager.

Rick White, Program Director.

Noelle Dick, Promotion Director.

WDKY-DT BMPCDT-20020716AAI GRANTED: 9/29/2004



© 2009 Warren Communications News

Jerry Spann, Production Director.

Amanda Shepard, Traffic Manager.

City of License: Danville. **Station DMA:** Lexington, KY. **Rank:** 63.

Nielsen Data: Not available.

WDKY-TV

Ch. 56

Network Service: FOX.

Licensee: WDKY Licensee LLC, 10706 Beaver Dam Rd., Cockeysville, MD 21030.

Studio: 836 Euclid Ave., Lexington, KY 40502.

Mailing Address: 836 Euclid Ave., Lexington, KY 40502.

Phone: 859-269-5656. **Fax:** 859-269-3774.

E-mail: mbrickey@wdky.sbgnet.com

Web Site: http://www.wdky56.com

Technical Facilities: Channel No. 56 (722-728 MHz). Authorized power: 5000-kw max. visual, aural. Antenna: 1155-ft above av. terrain, 1126-ft. above ground, 2018-ft. above sea level.

Latitude 37° 52' 51"
Longitude 84° 19' 16"

Note: Latitude and longitude coordinates shown are based on the North American Datum of 1927 (NAD 27) as currently required by the Mass Media Bureau of the FCC.

Multichannel TV Sound: Stereo only.

Satellite Earth Station: Transmitter NEC; Andrew, 4.6-meter C-band; Scientific-Atlanta receivers.

Ownership: Sinclair Broadcast Group Inc. (Group Owner).

Began Operation: February 10, 1986.

Represented (sales): Katz Media Group.

Represented (legal): Pillsbury Winthrop Shaw Pittman LLP.

Personnel:

Michael Brickey, General Manager.

Kevin Neumann, General & National Sales Manager.

Ronna Gooch, Local Sales Manager.

Robert Thomas, News Director.

Dave Koller, Chief Engineer.

Terri Wells, Business Manager.

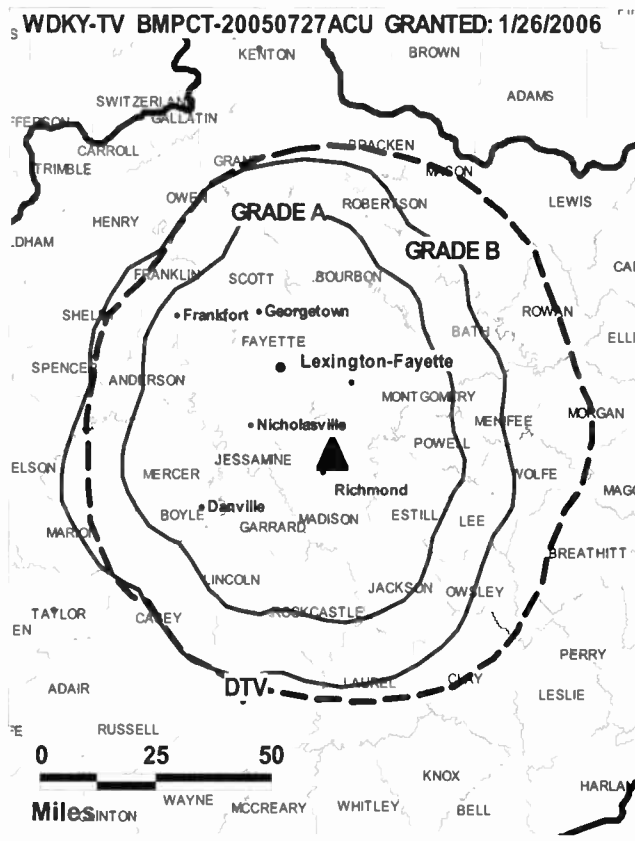
Rick White, Program Director.

Noelle Dick, Promotion Director.

Jerry Spann, Production Director.

Amanda Shepard, Traffic Manager.

City of License: Danville. **Station DMA:** Lexington, KY. **Rank:** 63.



© 2009 Warren Communications News

Circulation © 2008 Nielsen. Coverage based on Nielsen study.

GrandTotal	Cable TV Households	Non-cable TV Households	Total TV Households
Estimated Station Totals *	277,000	218,040	495,040
Average Weekly Circulation (2008)	142,053	114,784	256,837
Average Daily Circulation (2008)			95,611

Station DMA Total	Cable TV Households	Non-cable TV Households	Total TV Households
Estimated Station Totals *	252,160	200,980	453,140
Average Weekly Circulation (2008)	136,969	112,868	249,837
Average Daily Circulation (2008)			93,615

Other DMA Total	Cable TV Households	Non-cable TV Households	Total TV Households
Estimated Station Totals *	24,840	17,060	41,900
Average Weekly Circulation (2008)	5,084	1,916	7,000
Average Daily Circulation (2008)			1,996

*Estimated station totals are sums of the Nielsen TV and Cable TV household estimates for each county in which the station registers viewing of more than 5% as per the Nielsen Survey Methods.

WAGV

Ch. 44

Network Service: IND.

Licensee: Living Faith Ministries Inc., PO Box 151, Vansant, VA 24656.

Studio: 8594 Hidden Valley Rd, Abingdon, VA 24210.

Mailing Address: PO Box 1867, Abingdon, VA 24210.

Phone: 276-676-3806. **Fax:** 276-676-3572.

E-mail: mike@lftvnetwork.com

Web Site: http://www.lftvnetwork.com

Technical Facilities: Channel No. 44 (650-656 MHz). Authorized power: 1000-kw max. visual, aural. Antenna: 1972-ft above av. terrain, 470-ft. above ground, 3790-ft. above sea level.

Latitude 36° 48' 00"
Longitude 83° 22' 36"

Transmitter: Fox Knob Mountain.

Note: Latitude and longitude coordinates shown are based on the North American Datum of 1927 (NAD 27) as currently required by the Mass Media Bureau of the FCC.

Ownership: Living Faith Ministries Inc. (Group Owner).

Began Operation: August 11, 1999. Transfer of control from Tookland Pentecostal Church to Living Faith Broadcasting Inc. approved by FCC March 31, 2005. Involuntary transfer of control to Official Board dismissed at filer's request December 3, 2004.

Represented (legal): PennStuart.

Personnel:

Michael D. Smith, President & General Manager.

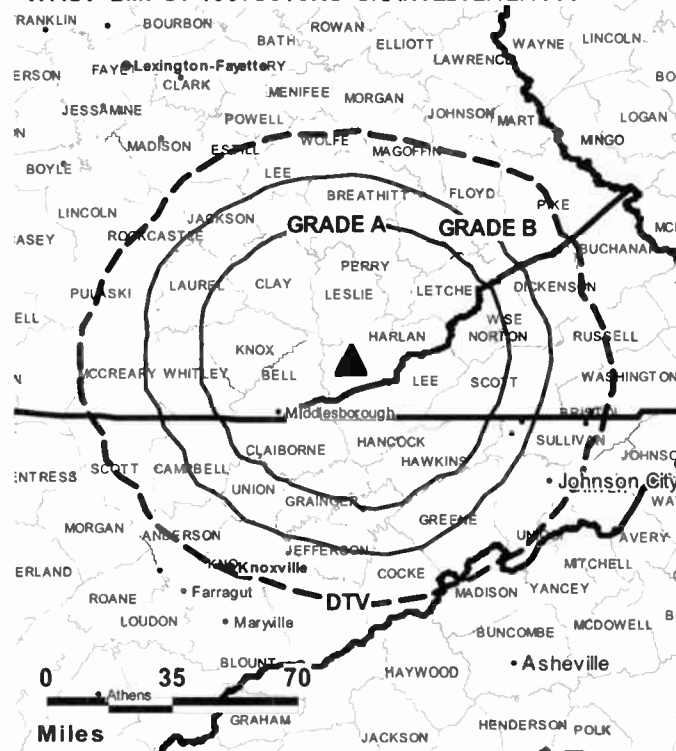
Lisa Smith, General Sales Manager & Program & Marketing Director.

Sue Howington, Traffic Manager.

City of License: Harlan. **Station DMA:** Knoxville, TN. **Rank:** 59.

For more information call 800-771-9202 or visit www.warren-news.com

WAGV BMPCT-19970616KG GRANTED: 2/12/1999



© 2009 Warren Communications News

Circulation © 2008 Nielsen. Coverage based on Nielsen study.

GrandTotal	Cable TV Households	Non-cable TV Households	Total TV Households
Estimated Station Totals *	33,620	0	33,620
Average Weekly Circulation (2008)	4,369	0	4,369
Average Daily Circulation (2008)			647
Station DMA Total	Cable TV Households	Non-cable TV Households	Total TV Households
Estimated Station Totals *	15,870	0	15,870
Average Weekly Circulation (2008)	2,654	0	2,654
Average Daily Circulation (2008)			412
Other DMA Total	Cable TV Households	Non-cable TV Households	Total TV Households
Estimated Station Totals *	17,750	0	17,750
Average Weekly Circulation (2008)	1,715	0	1,715
Average Daily Circulation (2008)			235

*Estimated station totals are sums of the Nielsen TV and Cable TV household estimates for each county in which the station registers viewing of more than 5% as per the Nielsen Survey Methods.

WAGV-DT

Ch. 51

Network Service: IND.

Licensee: Living Faith Ministries Inc., PO Box 151, Vansant, VA 24656.

Studio: 8594 Hidden Valley Rd, Abingdon, VA 24210.

Mailing Address: PO Box 1867, Abingdon, VA 24210.

Phone: 276-676-3806; 540-676-3806. **Fax:** 276-676-3572.

E-mail: mike@lftvnetwork.com

Web Site: http://www.lftvnetwork.com

Technical Facilities: Channel No. 51 (692-698 MHz). Authorized power: 550-kw max. visual, aural. Antenna: 1893-ft above av. terrain, 397-ft. above ground, 3717-ft. above sea level.

Latitude	36°	48'	00"
Longitude	83°	22'	36"

Note: Latitude and longitude coordinates shown are based on the North American Datum of 1927 (NAD 27) as currently required by the Mass Media Bureau of the FCC.

Ownership: Living Faith Ministries Inc.

Began Operation: Station operating; no on-air date

Represented (legal): PennStuart.

Personnel:

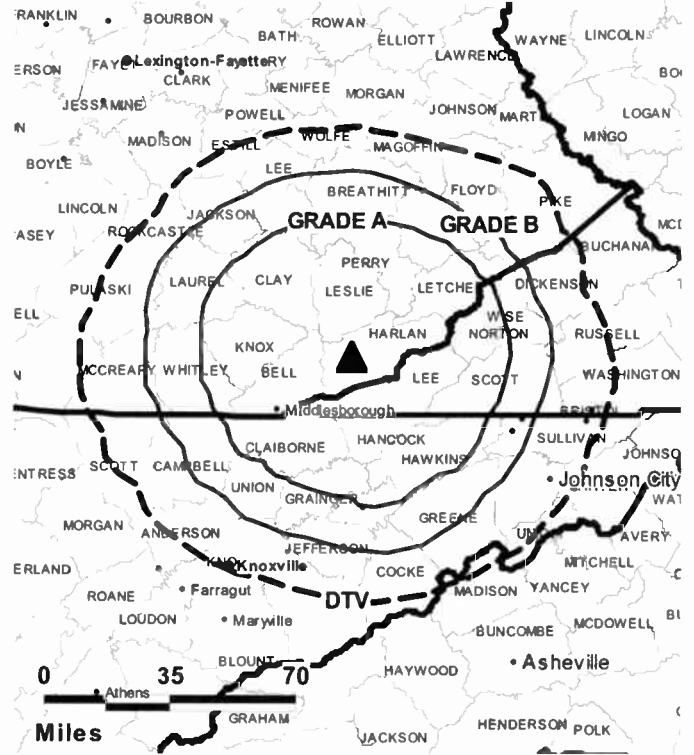
Michael O. Smith, President & General Manager.

Lisa Smith, General Sales Manager & Program & Marketing Director.

Sue Howington, Traffic Manager.

City of License: Harlan. **Station DMA:** Knoxville, TN. **Rank:** 59.

WAGV-DT BMAPCDT-20030411AAT GRANTED: 9/16/2003



© 2009 Warren Communications News

Nielsen Data: Not available.

WYMT-DT

Ch. 12

Network Service: CW, CBS.

Licensee: Gray Television Licensee Inc., 1750 K St. NW, Suite 1200, Washington, DC 20006.

Studio: 199 Black Gold Blvd, Hazard, KY 41701.

Mailing Address: PO Box 1299, Hazard, KY 41702.

Phone: 606-436-5757. **Fax:** 606-436-1095.

E-mail: diane.bailey@wymtnews.com

Web Site: <http://www.wymtnews.com>

Technical Facilities: Channel No. 12 (204-210 MHz). Authorized power: 50-kw visual, aural. Antenna: 1304-ft above av. terrain, 722-ft. above ground, 2641-ft. above sea level.

Latitude	37°	11'	38"
Longitude	83°	10'	52"

Note: Latitude and longitude coordinates shown are based on the North American Datum of 1927 (NAD 27) as currently required by the Mass Media Bureau of the FCC.

Ownership: Gray Television Inc. (Group Owner).

Began Operation: May 1, 2004.

Represented (legal): Wiley Rein LLP.

Personnel:

Ernestine Cornett, General Manager.

James S. Boggs, General Sales Manager.

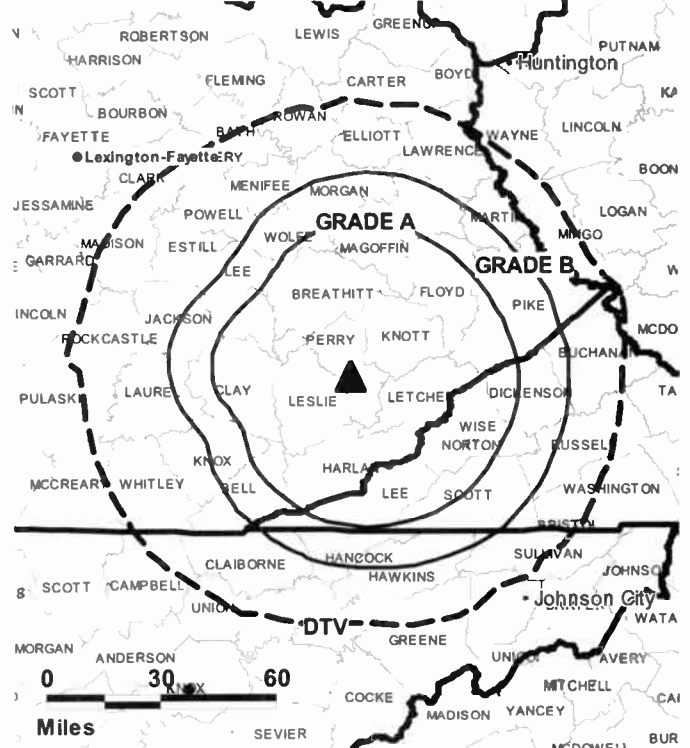
Neil Middleton, News Director.

Phil Hayes, Chief Engineer.

Louise Sizemore, Business Manager.

Edna Eldridge, Program Director.

WYMT-DT BMPCDT-20031014AHN GRANTED: 11/7/2003



© 2009 Warren Communications News

Denise Creech, Production Manager.

Doris Craft, Traffic Manager.

City of License: Hazard. **Station DMA:** Lexington, KY. **Rank:** 63.

Nielsen Data: Not available.

WYMT-TV
Ch. 57

Network Service: CBS.

Licensee: Gray Television Licensee Inc., 1750 K St. NW, Suite 1200, Washington, DC 20006.

Studio: 199 Black Gold Blvd., Hazard, KY 41701.

Mailing Address: PO Box 1299, Hazard, KY 41702.

Phone: 606-436-5757. **Fax:** 606-436-1095.

E-mail: diane.bailey@wymtnews.com

Web Site: <http://www.wymtnews.com>

Technical Facilities: Channel No. 57 (728-734 MHz). Authorized power: 2630-kw max. visual, 263-kw aural. Antenna: 1560-ft above av. terrain, 1029-ft. above ground, 2949-ft. above sea level.

Latitude 37° 11' 38"
Longitude 83° 10' 52"

Transmitter: Buffalo Mountain, Hazard.

Note: Latitude and longitude coordinates shown are based on the North American Datum of 1927 (NAD 27) as currently required by the Mass Media Bureau of the FCC.

Satellite Earth Stations: Transmitter Comark; Harris, 3.5-meter C-band; DH Satellite, 5-meter Ku & C-band; Standard Agile Omni receivers.

SNG Mobile Dish: Nurad, .

Ownership: Gray Television Inc. (Group Owner).

Began Operation: October 20, 1969. Sale to present owner by Don W. Stephens, Rehabilitator, approved by FCC September 1, 1994. Sale to Bluegrass Broadcasting Co. by William D. Gorman, et al., approved by FCC May 22, 1985. Involuntary transfer of control to Don W. Stephens, Rehabilitator, from Kentucky Central Life Insurance Co. approved by FCC March 25, 1993.

Represented (legal): Wiley Rein LLP.

Personnel:

Ernestine Cornett, General Manager.

James S. Boggs, General Sales Manager.

Neil Middleton, News Director.

Phil Hayes, Chief Engineer.

Louise Sizemore, Business Manager.

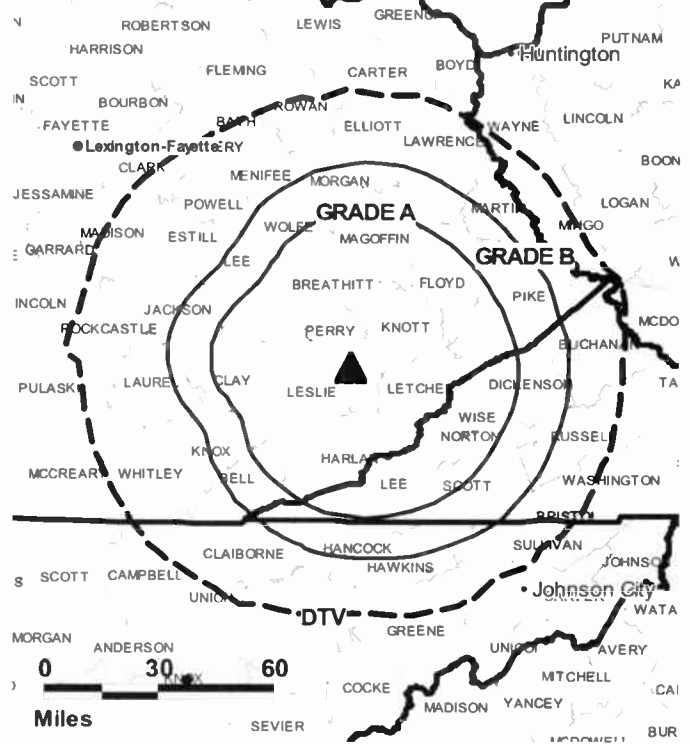
Edna Eldridge, Program Director.

Denise Creech, Production Manager.

Doris Craft, Traffic Manager.

City of License: Hazard. **Station DMA:** Lexington, KY. **Rank:** 63.

WYMT-TV BMPCT-19851220KF GRANTED: 2/28/1986



Circulation © 2008 Nielsen. Coverage based on Nielsen study.

GrandTotal	Cable TV Households	Non-cable TV Households	Total TV Households
Estimated Station Totals *	178,700	4,070	182,770
Average Weekly Circulation (2008)	85,581	553	86,134
Average Daily Circulation (2008)			34,966

Station DMA Total	Cable TV Households	Non-cable TV Households	Total TV Households
Estimated Station Totals *	65,140	1,880	67,020
Average Weekly Circulation (2008)	35,306	321	35,627
Average Daily Circulation (2008)			11,992

Other DMA Total	Cable TV Households	Non-cable TV Households	Total TV Households
Estimated Station Totals *	113,560	2,190	115,750
Average Weekly Circulation (2008)	50,275	232	50,507
Average Daily Circulation (2008)			22,974

*Estimated station totals are sums of the Nielsen TV and Cable TV household estimates for each county in which the station registers viewing of more than 5% as per the Nielsen Survey Methods.

WKYT-DT
Ch. 13

Network Service: CW, CBS.

Licensee: Gray Television Licensee Inc., 1750 K St. NW, Suite 1200, Washington, DC 20006.

Studio: 2851 Winchester Rd., Lexington, KY 40509.

Mailing Address: PO Box 55037, Lexington, KY 40555-5037.

Phone: 859-299-0411. **Fax:** 859-299-2494.

E-mail: wmartin@wkyt.com

Web Site: http://www.wkyt.com

Technical Facilities: Channel No. 13 (210-216 MHz). Authorized power: 30-kw visual, aural. Antenna: 926-ft above av. terrain, 900-ft. above ground, 1889-ft. above sea level.

Latitude	38°	02'	23"
Longitude	84°	24'	10"

Note: Latitude and longitude coordinates shown are based on the North American Datum of 1927 (NAD 27) as currently required by the Mass Media Bureau of the FCC.

Ownership: Gray Television Inc. (Group Owner).

Began Operation: August 3, 2002. Standard and High Definition.

Represented (legal): Wiley Rein LLP.

Personnel:

Wayne Martin, President & General Manager.

Mike Kanarek, Vice President, Operations & Production.

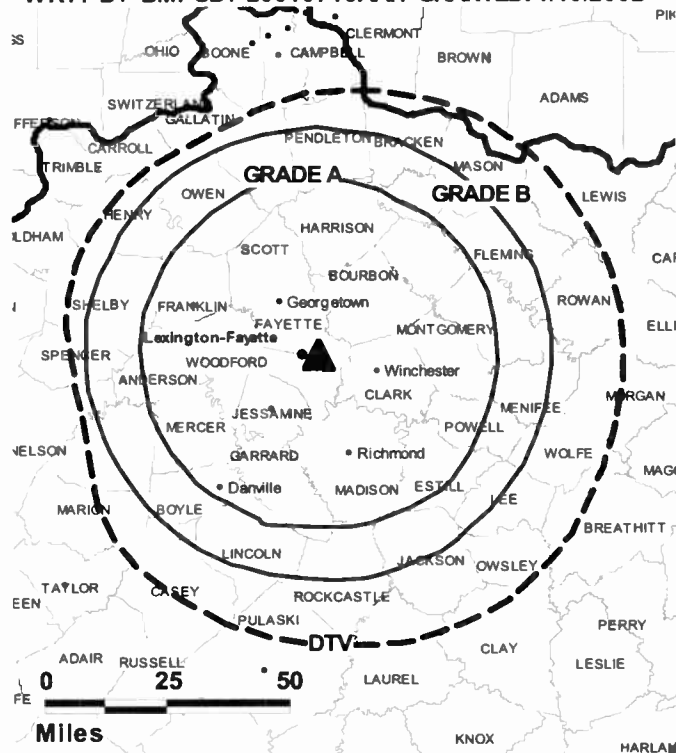
Chris Martin, Vice President, Sales & National Sales Manager.

Robert Thomas, Vice President, News.

Jamie Pyles, Vice President, Engineering.

Jeremy Morgan, Business Manager.

WKYT-DT BMPCDT-20010716AAH GRANTED: 1/10/2002



© 2009 Warren Communications News

Barbara Howard, Program Director.

Kellen Dargle, Promotion Director.

City of License: Lexington. **Station DMA:** Lexington, KY. **Rank:** 63.

Nielsen Data: Not available.

WKYT-TV
Ch. 27

Network Service: CBS.

Licensee: Gray Television Licensee Inc., 1750 K St. NW, Suite 1200, Washington, DC 20006.

Studio: 2851 Winchester Rd., Lexington, KY 40509.

Mailing Address: PO Box 55037, Lexington, KY 40555-5037.

Phone: 859-299-0411. **Fax:** 859-299-2494.

E-mail: wayne.martin@wkyt.com

Web Site: http://www.wkyt.com

Technical Facilities: Channel No. 27 (548-554 MHz). Authorized power: 1520-kw max. visual, aural. Antenna: 985-ft above av. terrain, 954-ft. above ground, 1945-ft. above sea level.

Latitude 38° 02' 22"
Longitude 84° 24' 11"

Transmitter: N side of U.S. Rte. 60, 2.8-mi. E of New Circle Rd.

Note: Latitude and longitude coordinates shown are based on the North American Datum of 1927 (NAD 27) as currently required by the Mass Media Bureau of the FCC.

Satellite Earth Stations: Harris, 6-meter; Scientific-Atlanta, 7-meter; Scientific-Atlanta, Harris receivers.

Ownership: Gray Television Inc. (Group Owner).

Began Operation: September 30, 1957. Sale to present owner by Don W. Stephens, Rehabilitator, approved by FCC September 1, 1994 (Television Digest, Vol. 33:42). Involuntary transfer of control to Don W. Stephens, Rehabilitator, from Kentucky Central Life Insurance Co. granted March 25, 1993. Sale to Bluegrass Broadcasting by Taft Broadcasting approved by FCC April 26, 1967 (Vol. 7:6, 18). Sale to Taft by Frederic Gregg, Charles Wright & Harry Feingold approved by FCC May 1958 (Vol. 14:12, 20). Gregg, et al., acquired Ch. 27 CP when they purchased radio WLAP from Gilmore N. Nunn in 1957 (Vol. 13:13).

Represented (sales): Harrington Righter & Parsons Inc. (HRP).

Represented (legal): Wiley Rein LLP.

Personnel:

Wayne M. Martin, President & General Manager.

Mike Kanarek, Vice President, Operations & Production.

Chris Martin, Vice President, Sales & National Sales Manager.

Robert Thomas, Vice President, News.

Jamie Pyles, Vice President, Engineering.

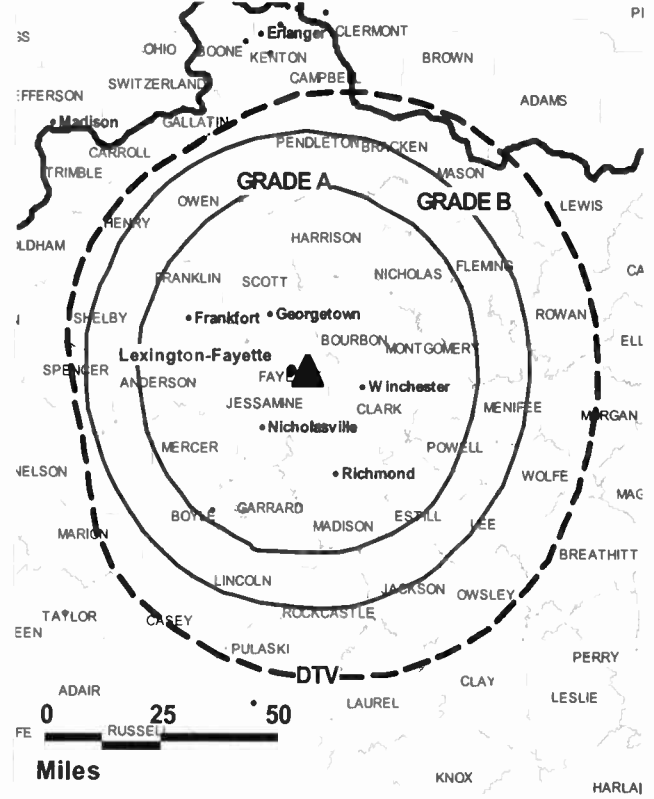
Jeremy Morgan, Business Manager.

Barbara Howard, Program Director.

Kellen Dargle, Promotion Director.

City of License: Lexington. **Station DMA:** Lexington, KY. **Rank:** 63.

WKYT-TV BPCT-19890407KG GRANTED: 6/27/1989



© 2009 Warren Communications News

Circulation © 2008 Nielsen. Coverage based on Nielsen study.

GrandTotal	Cable TV Households	Non-cable TV Households	Total TV Households
Estimated Station Totals *	412,590	231,390	643,980
Average Weekly Circulation (2008)	204,815	149,192	354,007
Average Daily Circulation (2008)			184,554

Station DMA Total	Cable TV Households	Non-cable TV Households	Total TV Households
Estimated Station Totals *	252,160	200,980	453,140
Average Weekly Circulation (2008)	177,926	145,489	323,415
Average Daily Circulation (2008)			174,110

Other DMA Total	Cable TV Households	Non-cable TV Households	Total TV Households
Estimated Station Totals *	160,430	30,410	190,840
Average Weekly Circulation (2008)	26,889	3,703	30,592
Average Daily Circulation (2008)			10,444

*Estimated station totals are sums of the Nielsen TV and Cable TV household estimates for each county in which the station registers viewing of more than 5% as per the Nielsen Survey Methods.

WLEX-DT
Ch. 39

Network Service: NBC.

Grantee: WLEX Communications LLC, 134 Columbus St., Charleston, SC 29403.

Studio: 1065A Russell Cave Rd., Lexington, KY 40505.

Mailing Address: PO Box 1457, Lexington, KY 40588-1457.

Phone: 859-259-1818. **Fax:** 859-254-2217.

E-mail: wlex@wlex.com

Web Site: <http://www.wlex.com>

Technical Facilities: Channel No. 39 (320-626 MHz). Authorized power: 475-kw max. visual, aural. Antenna: 938-ft above av. terrain, 897-ft. above ground, 1897-ft. above sea level.

Latitude	38°	02'	03"
Longitude	84°	23'	39"

Note: Latitude and longitude coordinates shown are based on the North American Datum of 1927 (NAD 27) as currently required by the Mass Media Bureau of the FCC.

Ownership: Evening Post Publishing Co. (Group Owner).

Began Operation: Station operating; no on-air date.

Represented (sales): Continental Television Sales.

Personnel:

Tim Gilbert, President & General Manager.

Sandra J. Byron, Chief Financial Officer & Human Resources Manager.

Sean Franklin, Broadcast Operations & Production Manager & Engineering Director.

Mary West, General & Local Sales Manager.

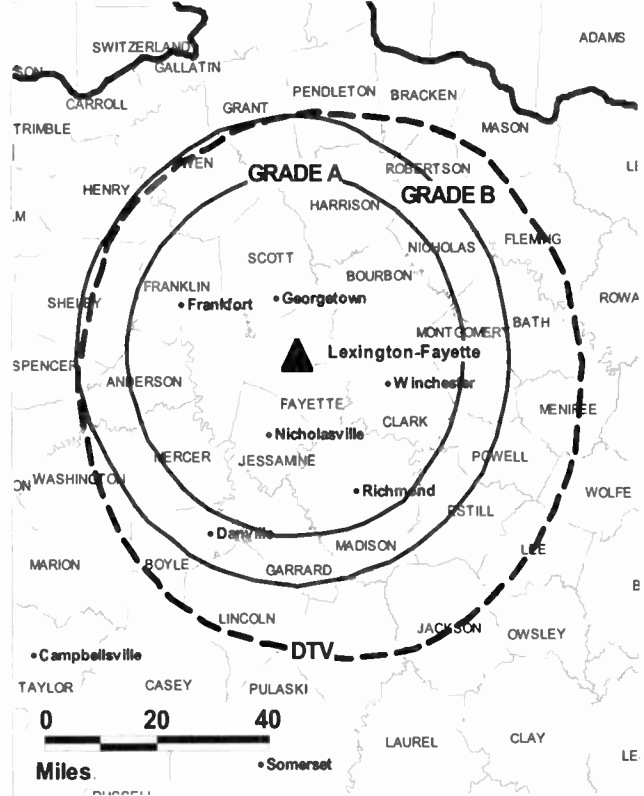
Sandy Stevenson, National Sales Director.

Bruce Carter, News Director.

Camille Thomas, Program Director.

Chris Fedele, Sales & Marketing Director.

WLEX-DT BPCDT-20000501AJY GRANTED: 9/2/2004



Chip Alfred, Promotion Director.

Randy Green, Traffic Manager.

City of License: Lexington. **Station DMA:** Lexington, KY. **Rank:** 63.

Nielsen Data: Not available.

WLEX-TV
Ch. 18

Network Service: NBC.

Licensee: WLEX Communications LLC, 134 Columbus St., Charleston, SC 29403.

Studio: 1065A Russell Cave Rd., Lexington, KY 40505.

Mailing Address: PO Box 1457, Lexington, KY 40588-1457.

Phone: 859-259-1818. **Fax:** 859-254-2217.

E-mail: wlex.tv@wlex.tv

Web Site: http://www.wlex.tv/

Technical Facilities: Channel No. 18 (494-500 MHz). Authorized power: 1104-kw max. & 1000-kw horizontal visual, 221-kw & 200-kw horizontal aural. Antenna: 640-ft above av. terrain, 670-ft. above ground, 1620-ft. above sea level.

Latitude 38° 03' 56"
Longitude 84° 29' 13"

Transmitter: Russell Cave Pike.

Note: Latitude and longitude coordinates shown are based on the North American Datum of 1927 (NAD 27) as currently required by the Mass Media Bureau of the FCC.

Multichannel TV Sound: Stereo and separate audio program.

Satellite Earth Stations: RCA, Ku-band; Harris, Ku-band; Comtech, 5-meter C-band; Pinzone, M/A-Com, Harris, Cyclesat receivers.

Ownership: Evening Post Publishing Co. (Group Owner).

Began Operation: March 15, 1955.

Represented (sales): Continental Television Sales.

Represented (sales): Katz Media Group.

Represented (legal): Fletcher, Heald & Hildreth PLC.

Personnel:

Tim Gilbert, President & General Manager.

Sandra J. Byron, Chief Financial Officer & Human Resources Manager.

Sean Franklin, Broadcast Operations & Production Manager & Engineering Director.

Mary West, General & Local Sales Manager.

Sandy Stevenson, National Sales Manager.

Bruce Carter, News Director.

Camille Thomas, Program Director.

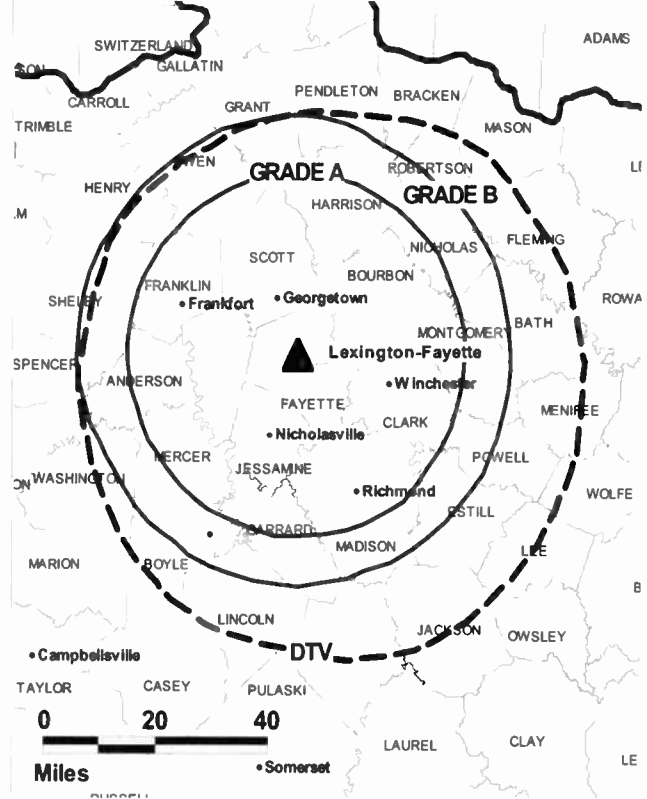
Chris Fedele, Sales & Marketing Director.

Chip Alfred, Promotion Director.

Randy Green, Traffic Manager.

City of License: Lexington. **Station DMA:** Lexington, KY. **Rank:** 63.

WLEX-TV BPCT-4123 GRANTED: 5/27/1968



© 2009 Warren Communications News

Circulation © 2008 Nielsen. Coverage based on Nielsen study.

GrandTotal	Cable TV Households	Non-cable TV Households	Total TV Households
Estimated Station Totals *	303,490	223,920	527,410
Average Weekly Circulation (2008)	178,905	140,989	319,894
Average Daily Circulation (2008)			175,470
Station DMA Total	Cable TV Households	Non-cable TV Households	Total TV Households
Estimated Station Totals *	252,160	200,980	453,140
Average Weekly Circulation (2008)	168,001	139,261	307,262
Average Daily Circulation (2008)			171,064
Other DMA Total	Cable TV Households	Non-cable TV Households	Total TV Households
Estimated Station Totals *	51,330	22,940	74,270
Average Weekly Circulation (2008)	10,904	1,728	12,632
Average Daily Circulation (2008)			4,406

*Estimated station totals are sums of the Nielsen TV and Cable TV household estimates for each county in which the station registers viewing of more than 5% as per the Nielsen Survey Methods.

WTVQ-DT
Ch. 40

Network Service: ABC.

Licensee: WTVQ-TV Inc., 27 Abercom St, Savannah, GA 31401.

Studio: 6940 Man-O-War Blvd., Lexington, KY 40509.

Mailing Address: PO Box 55590, Lexington, KY 40555.

Phone: 859-294-3636. **Fax:** 859-293-5002.

E-mail: bhuffman@wtvq.com

Web Site: <http://www.wtvq.com>

Technical Facilities: Channel No. 40 (626-632 MHz). Authorized power: 370-kw max. visual, aural. Antenna: 938-ft above av. terrain, 908-ft. above ground, 1908-ft. above sea level.

Latitude	38°	02'	03"
Longitude	84°	23'	39"

Holds CP for change to 938-ft above av. terrain, 897-ft. above ground, 1897-ft. above sea level; BMPCDT-20050728AMU.

Transmitter: 6940 Man-O-War Blvd., Lexington.

Note: Latitude and longitude coordinates shown are based on the North American Datum of 1927 (NAD 27) as currently required by the Mass Media Bureau of the FCC.

Ownership: Morris Multimedia Inc. (Group Owner).

Began Operation: February 26, 2002. High Definition.

Represented (legal): Fletcher, Heald & Hildreth PLC.

Represented (sales): Katz Media Group.

Personnel:

Don Sparks, National Sales Manager.

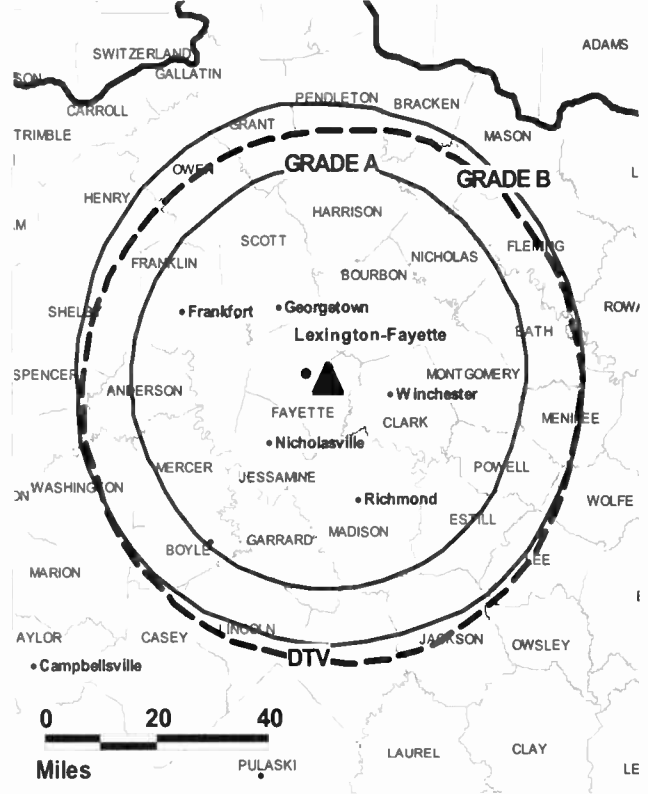
Lisa Columbia, Local Sales Manager.

Tai Takahashi, News Director.

Jerry May, Chief Engineer.

Steve Hensley, Business Manager.

WTVQ-DT BMPCDT-20050628AAM GRANTED: 7/15/2005



© 2009 Warren Communications News

Mitch Bukata, Marketing Director.

Trey Eckerle, Production Manager.

Cindy Smith, Traffic Manager.

City of License: Lexington. **Station DMA:** Lexington, KY. **Rank:** 63.

Nielsen Data: Not available.

WTVQ-TV

Ch. 36

Network Service: ABC.

Licensee: WTVQ-TV Inc., 27 Abercom St, Savannah, GA 31401.

Studio: 6940 Man-O-War Blvd., Lexington, KY 40509.

Mailing Address: PO Box 55590, Lexington, KY 40555.

Phone: 859-294-3636. **Fax:** 859-293-5002.

E-mail: bhuffman@wtvq.com

Web Site: http://www.wtvq.com/

Technical Facilities: Channel No. 36 (602-608 MHz). Authorized power: 2140-kw max. & 1580-kw horizontal visual, 214-kw & 158-kw horizontal aural. Antenna: 1000-ft above av. terrain, 994-ft. above ground, 1994-ft. above sea level.

Latitude 38° 02' 03"
Longitude 84° 23' 39"

Transmitter: 6940 Man-O-War Blvd.

Note: Latitude and longitude coordinates shown are based on the North American Datum of 1927 (NAD 27) as currently required by the Mass Media Bureau of the FCC.

Multichannel TV Sound: Stereo only.

Satellite Earth Stations: Transmitter RCA; Andrew, 9.3-meter C-band; DH Satellite, 4.5-meter KC-band; Andrew, 4.5-meter C-band; Andrew, 4.6-meter Ku-band; DH Satellite, 5-meter C-band; Standard Communications, Scientific-Atlanta, Harris, DX Communications, Avantek receivers.

Ownership: Morris Multimedia Inc. (Group Owner).

Began Operation: June 2, 1968. Service started on Ch. 62, moved to Ch. 36 on June 20, 1980. Sale to present owner by Media General Inc. approved by FCC May 5, 2008. Sale to Media General Inc. by Park Acquisition approved by FCC November 22, 1996. Sale to Park Acquisition by Park Broadcasting approved by FCC March 27, 1995. Sale to Park Broadcasting by Shamrock Broadcasting approved by FCC December 18, 1991. Sale to Shamrock Broadcasting by Starr Broadcasting Group approved by FCC June 7, 1979. Sale to Starr Broadcasting Group by Roy B. White Jr. & Reeves Telecom Corp. approved by FCC November 14, 1973.

Represented (sales): Katz Media Group.

Represented (legal): Fletcher, Heald & Hildreth PLC.

Personnel:

Don Sparks, National Sales Manager.

Lisa Columbia, Local Sales Manager.

Tai Takahashi, News Director.

Jerry May, Chief Engineer.

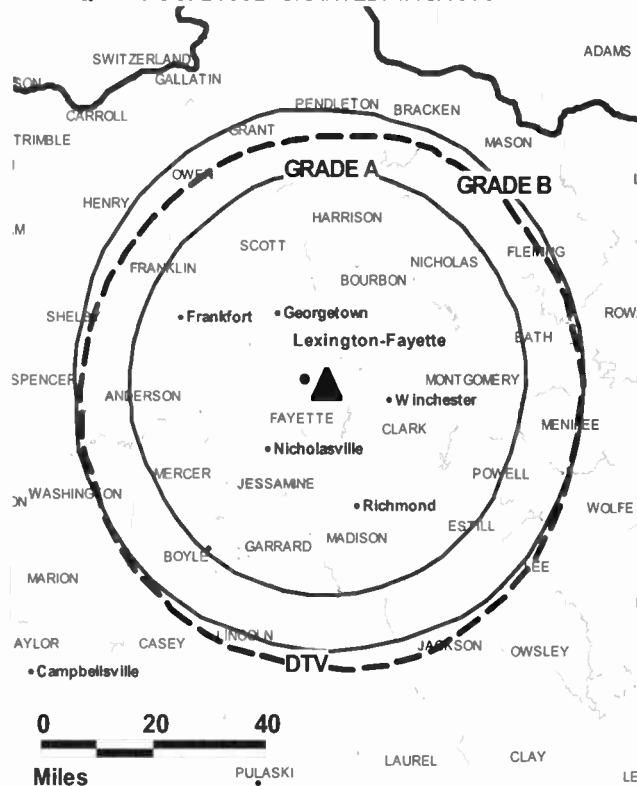
Steve Hensley, Business Manager.

Mitch Bukata, Marketing Director.

Trey Eckerle, Production Manager.

Cindy Smith, Traffic Manager.

WTVQ-TV DOC.-21392 GRANTED: 4/18/1979



© 2009 Warren Communications News

City of License: Lexington. **Station OMA:** Lexington, KY. **Rank:** 63.

Circulation © 2008 Nielsen. Coverage based on Nielsen study.

GrandTotal	Cable TV Households	Non-cable TV Households	Total TV Households
Estimated Station Totals *	293,200	215,350	508,550
Average Weekly Circulation (2008)	151,166	115,785	266,951
Average Daily Circulation (2008)			112,335
Station DMA Total	Cable TV Households	Non-cable TV Households	Total TV Households
Estimated Station Totals *	252,160	199,200	451,360
Average Weekly Circulation (2008)	141,968	114,132	256,100
Average Daily Circulation (2008)			109,306
Other DMA Total	Cable TV Households	Non-cable TV Households	Total TV Households
Estimated Station Totals *	41,040	16,150	57,190
Average Weekly Circulation (2008)	9,198	1,653	10,851
Average Daily Circulation (2008)			3,029

*Estimated station totals are sums of the Nielsen TV and Cable TV household estimates for each county in which the station registers viewing of more than 5% as per the Nielsen Survey Methods.

WAVE
Ch. 3

Network Service: NBC.

Licensee: WAVE License Subsidiary LLC, 201 Monroe St, RSA Tower, 20th Fl, Montgomery, AL 36104.

Studio: 725 S Floyd St, Louisville, KY 40203.

Mailing Address: PO Box 32970, Louisville, KY 40232.

Phone: 502-585-2201. **Fax:** 502-561-4115.

E-mail: dfoos@wave3.com

Web Site: http://www.wave3.com

Technical Facilities: Channel No. 3 (60-66 MHz). Authorized power: 100-kw visual, 10-kw aural. Antenna: 1820-ft above av. terrain, 1690-ft. above ground, 2549-ft. above sea level.

Latitude 38° 27' 23"
Longitude 85° 25' 28"

Transmitter: 4.1-mi. NW of LaGrange, N of Hwy. 42, W of Hwy. 53.

Note: Latitude and longitude coordinates shown are based on the North American Datum of 1927 (NAD 27) as currently required by the Mass Media Bureau of the FCC.

Multichannel TV Sound: Stereo only.

Satellite Earth Stations: Transmitter Harris; Scientific-Atlanta, 7-meter C-band; Andrew, 4.5-meter KC-band; Scientific-Atlanta, Andrew receivers.

SNG Mobile Dish: Andrew, 2.3-meter Ku-band.

Ownership: Raycom Media Inc. (Group Owner).

Began Operation: November 24, 1948. Sale to present owner by Cosmos Broadcasting Corp. approved by FCC January 17, 2006. Sale to Cosmos Broadcasting Corp. by Orion Broadcasting approved by FCC August 14, 1981.

Represented (sales): Harrington Righter & Parsons Inc. (HRP).

Represented (legal): Covington & Burling.

Represented (engineering): Lohnes & Culver.

Personnel:

Steve Langford, Vice President & General Manager.

Nick Ulmer, General Sales Manager.

Glenn Davis, Local Sales Manager.

Lee Eldridge, News Director.

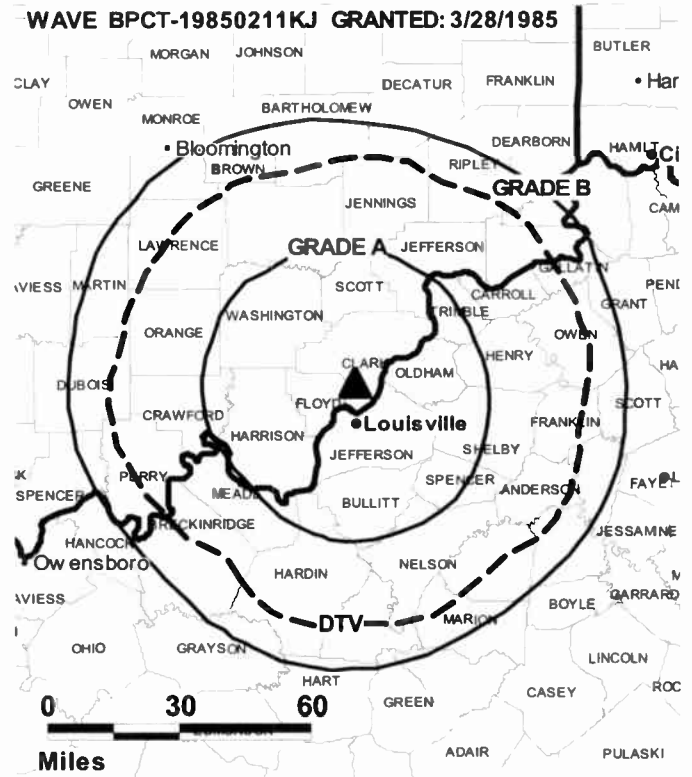
Sam Schaeffer, Business Manager.

Dan Foos, Program Director.

Bob Mack, Promotion Director.

Marietta Caudill, Traffic Manager.

Gary Pyles, Commercial Services Director.



© 2009 Warren Communications News

City of License: Louisville. **Station DMA:** Louisville, KY. **Rank:** 50.

Circulation © 2008 Nielsen. Coverage based on Nielsen study.

Grand Total	Cable TV Households	Non-cable TV Households	Total TV Households
Estimated Station Totals *	477,730	272,750	750,480
Average Weekly Circulation (2008)	275,392	157,492	432,884
Average Daily Circulation (2008)			200,913
Station DMA Total	Cable TV Households	Non-cable TV Households	Total TV Households
Estimated Station Totals *	406,660	242,590	649,250
Average Weekly Circulation (2008)	262,224	154,147	416,371
Average Daily Circulation (2008)			195,577
Other DMA Total	Cable TV Households	Non-cable TV Households	Total TV Households
Estimated Station Totals *	71,070	30,160	101,230
Average Weekly Circulation (2008)	13,168	3,345	16,513
Average Daily Circulation (2008)			5,336

*Estimated station totals are sums of the Nielsen TV and Cable TV household estimates for each county in which the station registers viewing of more than 5% as per the Nielsen Survey Methods.

WAVE-DT
Ch. 47

Network Service: NBC.

Licensee: WAVE License Subsidiary LLC, 201 Monroe St, RSA Tower, 20th Fl, Montgomery, AL 36104.

Studio: 725 S Floyd St, Louisville, KY 40203.

Mailing Address: PO Box 32970, Louisville, KY 40232.

Phone: 502-585-2201. **Fax:** 502-561-4115.

E-mail: dfoos@wave3.com

Web Site: <http://www.wave3.com>

Technical Facilities: Channel No. 47 (668-674 MHz). Authorized power: 1000-kw max. visual, aural. Antenna: 1286-ft above av. terrain, 928-ft. above ground, 1913-ft. above sea level.

Latitude	38°	22'	008"
Longitude	85°	49'	48"

Note: Latitude and longitude coordinates shown are based on the North American Datum of 1927 (NAD 27) as currently required by the Mass Media Bureau of the FCC.

Ownership: Raycom Media Inc. (Group Owner).

Represented (legal): Covington & Burling.

Personnel:

Steve Langford, Vice President & General Manager.

Nick Ulmer, General Sales Manager.

Glenn Davis, Local Sales Manager.

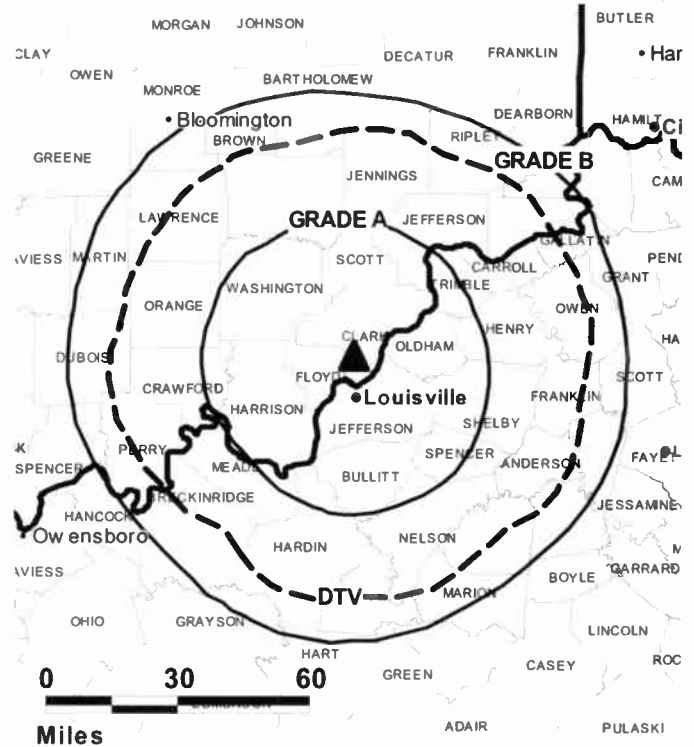
Lee Eldridge, News Director.

Sam Schaeffer, Business Manager.

Dan Foos, Program Director.

Bob Mack, Promotion Director.

WAVE-DT BMAPCDT-20020304ACN GRANTED: 8/30/2002



© 2009 Warren Communications News

Marietta Caudill, Traffic Manager.

Gary Pyles, Commercial Services Director.

City of License: Louisville. **Station DMA:** Louisville, KY. **Rank:** 50.

Nielsen Data: Not available.

WBNA
Ch. 21

Network Service: ION.

Licensee: Word Broadcasting Network Inc., 3701 Fern Valley Rd., Louisville, KY 40259.

Studio: 3701 Fern Valley Rd., Louisville, KY 40219.

Mailing Address: PO Box 19229, Louisville, KY 40259.

Phone: 502-964-2121. **Fax:** 502-966-9692.

E-mail: tom@wbna21.com

Web Site: http://www.wbna21.com

Technical Facilities: Channel No. 21 (512-518 MHz). Authorized power: 2000-kw max. visual, 200-kw aural. Antenna: 750-ft above av. terrain, 465-ft. above ground, 1349-ft. above sea level.

Latitude 38° 01' 59"
Longitude 85° 45' 16"

Transmitter: Brooks Hill, Bullitt County.

Note: Latitude and longitude coordinates shown are based on the North American Datum of 1927 (NAD 27) as currently required by the Mass Media Bureau of the FCC.

Ownership: Word Broadcasting Network Inc. (Group Owner).

Began Operation: April 2, 1986.

Represented (legal): Womble, Carlyle, Sandridge & Rice.

Personnel:

Tom Fawbush, General Manager.

Terrell Smith, Chief Engineer.

Talisa Dever, Business Manager.

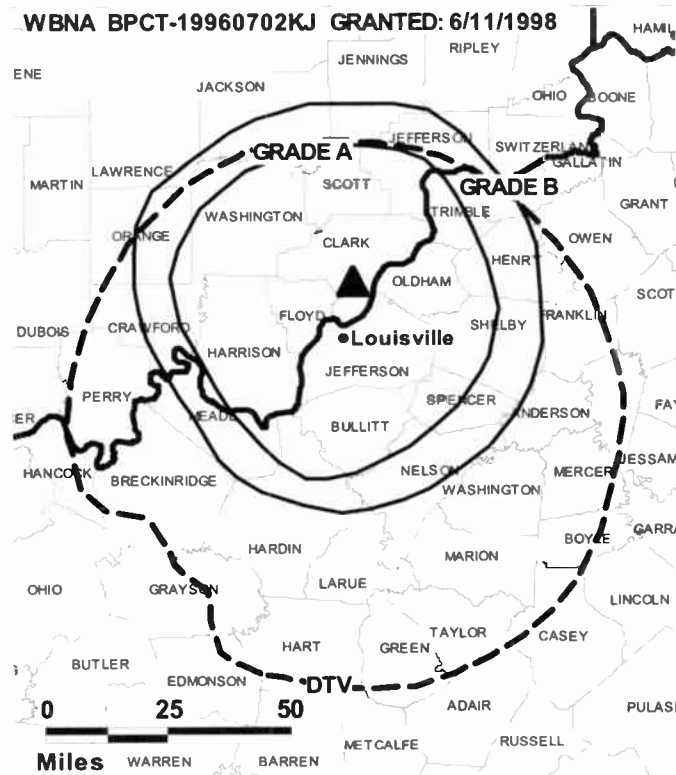
Claude Fulkerson, Program Director.

Jae Brown, Production Director.

Heather Kennedy, Traffic Manager.

City of License: Louisville. **Station DMA:** Louisville, KY. **Rank:** 50.

WBNA BPCT-19960702KJ GRANTED: 6/11/1998



© 2009 Warren Communications News

Circulation © 2008 Nielsen. Coverage based on Nielsen study.

Grand Total	Cable TV Households	Non-cable TV Households	Total TV Households
Estimated Station Totals *	378,540	195,390	573,930
Average Weekly Circulation (2008)	35,037	18,756	53,793
Average Daily Circulation (2008)			13,957
Station DMA Total	Cable TV Households	Non-cable TV Households	Total TV Households
Estimated Station Totals *	378,540	195,390	573,930
Average Weekly Circulation (2008)	35,037	18,756	53,793
Average Daily Circulation (2008)			13,957

*Estimated station totals are sums of the Nielsen TV and Cable TV household estimates for each county in which the station registers viewing of more than 5% as per the Nielsen Survey Methods.

WBNA-DT

Ch. 8

Network Service: ION.

Licensee: Word Broadcasting Network Inc., PO Box 19859, 3701 Fern Valley Rd., Louisville, KY 40259.

Studio: 3701 Fern Valley Rd., Louisville, KY 40219.

Mailing Address: PO Box 19229, Louisville, KY 40259.

Phone: 502-964-2121. **Fax:** 502-966-9692.

E-mail: tom@wbna21.com

Web Site: http://www.wbna21.com

Technical Facilities: Channel No. 8 (180-186 MHz). Authorized power: 27-kw visual, aural. Antenna: 656-ft above av. terrain, 384-ft. above ground, 1209-ft. above sea level.

Latitude	38°	01'	59"
Longitude	85°	45'	17"

Note: Latitude and longitude coordinates shown are based on the North American Datum of 1927 (NAD 27) as currently required by the Mass Media Bureau of the FCC.

Ownership: Word Broadcasting Network Inc. (Group Owner).

Began Operation: Station operating; no on-air date.

Personnel:

Tom Fawbush, General Manager.

Terrell Smith, Chief Engineer.

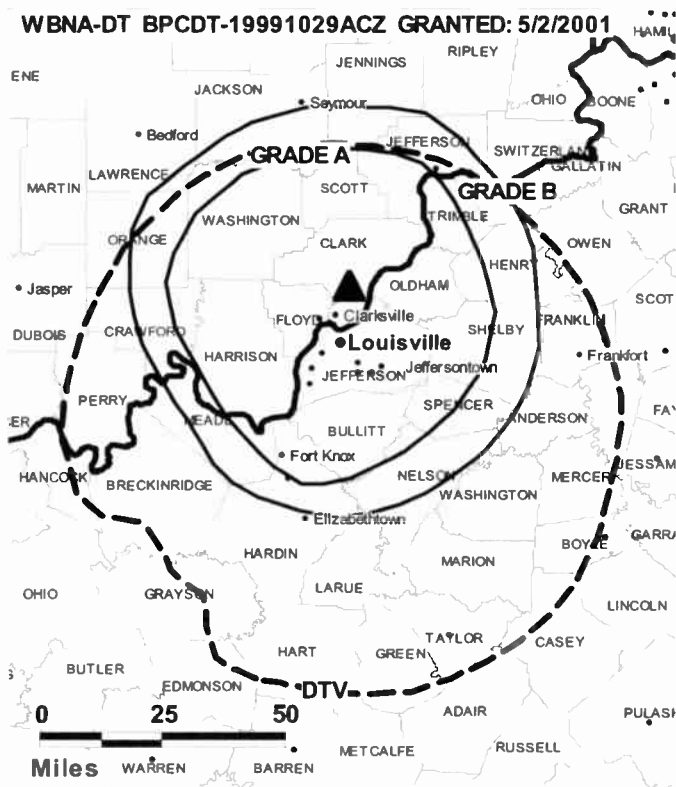
Talisa Dever, Business Manager.

Claude Fulkerson, Program Director.

Jae Brown, Production Manager.

Heather Kennedy, Traffic Manager.

WBNA-DT BPCDT-19991029ACZ GRANTED: 5/2/2001



© 2009 Warren Communications News

City of License: Louisville. **Station DMA:** Louisville, KY. **Rank:** 50.

Nielsen Data: Not available.

**WDRB
Ch. 41**

Network Service: FOX.

Licensee: Independence Television Co., One Independence Sq, Louisville, KY 40203.

Studio: 624 W Muhammad Ali Blvd, Louisville, KY 40203.

Mailing Address: 624 W Muhammad Ali Blvd, Louisville, KY 40203.

Phone: 502-584-6441. **Fax:** 502-589-5559.

E-mail: billlamb@fox41.com

Web Site: http://www.fox41.com

Technical Facilities: Channel No. 41 (632-638 MHz). Authorized power: 5000-kw max. visual, aural. Antenna: 1283-ft above av. terrain, 971-ft. above ground, 1932-ft. above sea level.

Latitude 38° 21' 00"
Longitude 85° 50' 56.5"

Holds CP for change to 3990-kw max. visual, 1283-ft above av. terrain, 971-ft. above ground, 1932-ft. above sea level; BPCT-20050722ACB.

Transmitter: W side of Christian Rd, 4-mi. NW of New Albany, IN.

Note: Latitude and longitude coordinates shown are based on the North American Datum of 1927 (NAD 27) as currently required by the Mass Media Bureau of the FCC.

Multichannel TV Sound: Stereo only.

Satellite Earth Stations: Transmitter Comark; AFC, 3.6-meter Ku-band; Microdyne, 4.7-meter C-band; Scientific-Atlanta, 5-meter C-band; Microdyne receivers.

LMA: Local marketing agreement with WMYO (M), Salem, IN.

Ownership: Block Communications Inc. (Group Owner).

Began Operation: February 28, 1971. Sale to present owner by Cowles Media Co. approved by FCC December 5, 1983 (Television Digest, Vol. 23:26). Sale to Cowles by Owsley & Egerton Welch, J. P. Morgan, Arlie Howard, et al., approved by FCC October 25, 1977 (Vol. 17:21, 51).

Represented (sales): TeleRep Inc.

Represented (legal): Dow Lohnes PLLC.

Represented (engineering): Cohen Dippell & Everist PC.

Personnel:

Bill Lamb, President & General Manager.

Marti Hazel, General Sales Manager.

James Reed, Local Sales Manager.

Rick Burrice, National Sales Manager.

Barry Fulmer, News Director.

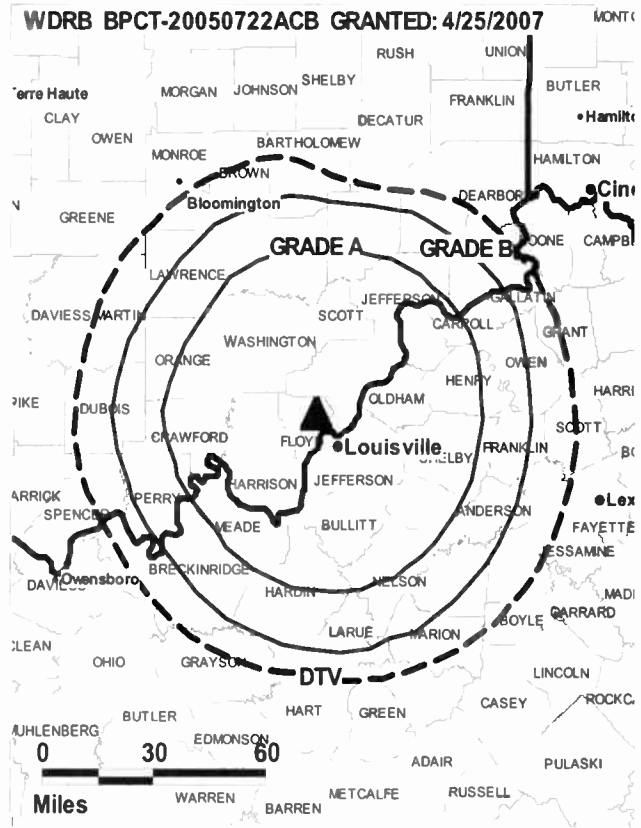
Gary Schroder, Chief Engineer.

Steve Ballard, Finance & Administration Director.

Harry Beam, Program Director.

Ray Foushee, Marketing & Research Director.

David Jewell, Promotion & Creative Services Director.



© 2009 Warren Communications News

David Callan, Production Manager.

Libby Wilcoxson, Traffic Manager.

City of License: Louisville. **Station DMA:** Louisville, KY. **Rank:** 50.

Circulation © 2008 Nielsen. Coverage based on Nielsen study.

Grand Total	Cable TV Households	Non-cable TV Households	Total TV Households
Estimated Station Totals *	506,950	268,560	775,510
Average Weekly Circulation (2008)	270,280	152,897	423,177
Average Daily Circulation (2008)			169,744
Station DMA Total	Cable TV Households	Non-cable TV Households	Total TV Households
Estimated Station Totals *	406,660	242,590	649,250
Average Weekly Circulation (2008)	248,190	150,438	398,628
Average Daily Circulation (2008)			163,752
Other DMA Total	Cable TV Households	Non-cable TV Households	Total TV Households
Estimated Station Totals *	100,290	25,970	126,260
Average Weekly Circulation (2008)	22,090	2,459	24,549
Average Daily Circulation (2008)			5,992

*Estimated station totals are sums of the Nielsen TV and Cable TV household estimates for each county in which the station registers viewing of more than 5% as per the Nielsen Survey Methods.

WDRB-DT
Ch. 49

Network Service: FOX.

Grantee: Independence Television Co., One Independence Square, Louisville, KY 40203.

Studio: 624 W Muhammad Ali Blvd, Louisville, KY 40203.

Mailing Address: 624 W Muhammad Ali Blvd, Louisville, KY 40203.

Phone: 502-584-6441. **Fax:** 502-589-5559.

E-mail: billlamb@fox41.com

Web Site: <http://www.fox41.com>

Technical Facilities: Channel No. 49 (680-686 MHz). Authorized power: 1000-kw max. visual, aural. Antenna: 1281-ft above av. terrain, 971-ft. above ground, 1932-ft. above sea level.

Latitude	38°	21'	00"
Longitude	85°	50'	57"

Note: Latitude and longitude coordinates shown are based on the North American Datum of 1927 (NAD 27) as currently required by the Mass Media Bureau of the FCC.

Ownership: Block Communications Inc. (Group Owner).

Began Operation: Station operating; no on-air date.

Represented (legal): Dow Lohnes PLLC.

Represented (engineering): Cohen Dippell & Everist PC.

Represented (sales): TeleRep Inc.

Personnel:

Bill Lamb, President & General Manager.

Marti Hazel, General Sales Manager.

James Reed, Local Sales Manager.

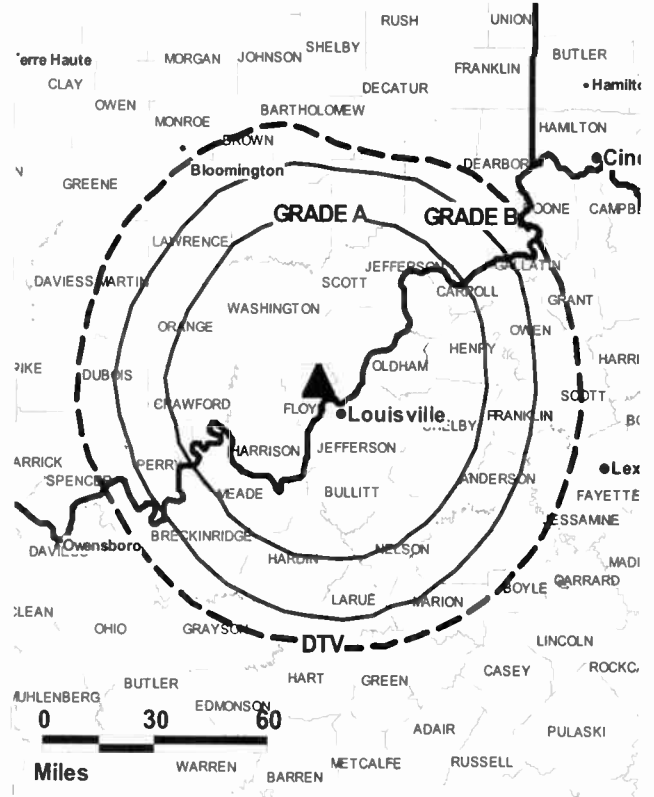
Rick Burrice, National Sales Manager.

Barry Fulmer, News Director.

Gary Schroder, Chief Engineer.

Steve Ballard, Finance & Administration Director.

WDRB-DT BPCDT-20051130ACJ GRANTED: 4/7/2008 MONTG



© 2009 Warren Communications News

Harry Beam, Program Director.

Ray Foushee, Marketing & Research Director.

David Jewell, Promotion & Creative Services Director.

David Callan, Production Manager.

Libby Wilcoxson, Traffic Manager.

City of License: Louisville. **Station DMA:** Louisville, KY. **Rank:** 50.

Nielsen Data: Not available.

WHAS-DT

Ch. 55

Network Service: ABC.

Licensee: Belo TV Inc., 520 W. Chestnut St., Louisville, KY 40202.

Studio: 520 W. Chestnut St., Louisville, KY 40202.

Mailing Address: PO Box 1100, Louisville, KY 40201.

Phone: 502-582-7711; 502-582-7840. **Fax:** 502-582-7279.

E-mail: assign@whas11.com

Web Site: http://www.whas11.com

Technical Facilities: Channel No. 55 (716-722 MHz). Authorized power: 1000-kw max. visual, aural. Antenna: 1214-ft above av. terrain, 878-ft. above ground, 1854-ft. above sea level.

Latitude	38°	21'	23"
Longitude	85°	50'	52"

Requests modification of CP for change to 19-kw visual; BMPCDT-20080617AEK.

Holds CP for change to channel number 11, 5.2-kw visual, 1286-ft above av. terrain, 944-ft. above ground, 1919-ft. above sea level; BPCDT-20080314AAD.

Transmitter: Christian Rd., 3.6-mi. N of New Albany, IN.

Note: Latitude and longitude coordinates shown are based on the North American Datum of 1927 (NAD 27) as currently required by the Mass Media Bureau of the FCC.

Ownership: Belo Corp. (Group Owner).

Began Operation: April 20, 2002. High Definition. Station plans to broadcast digitally on its analog channel allotment.

Represented (sales): TeleRep Inc.

Represented (legal): Wiley Rein LLP.

Personnel:

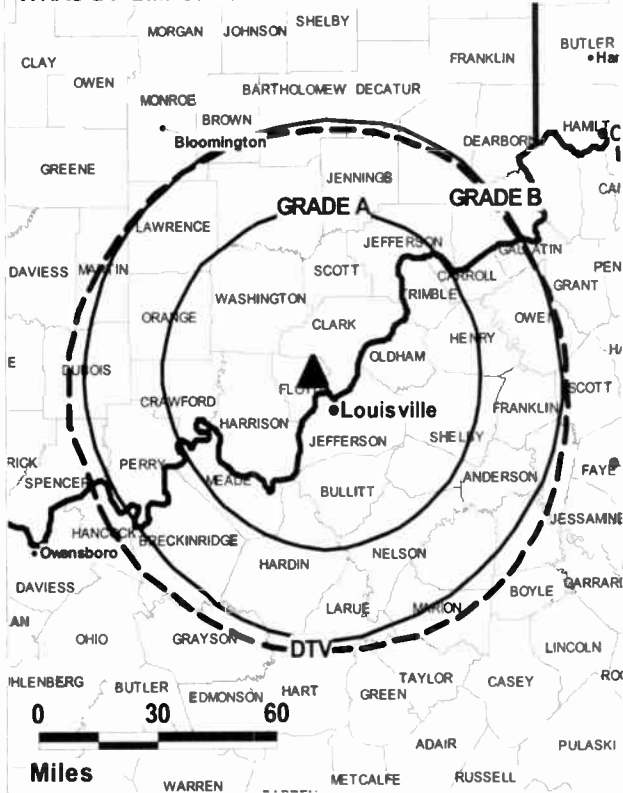
Mark D. Pimentel, President & General Manager.

Bruce Briney, Local Sales Manager.

Cynthia Walter, National Sales Manager.

Geni Garner, News Director.

WHAS-DT BMPCDT-20080617AEK GRANTED: 7/30/2008



© 2009 Warren Communications News

Neal Metarski, Chief Engineer.

Joy Pritchett, Program Director.

Kirk Szesny, Marketing & Creative Services Director.

Libby Wilcoxson, Traffic Director.

City of License: Louisville. **Station DMA:** Louisville, KY. **Rank:** 50.

Nielsen Data: Not available.

WHAS-TV
Ch. 11

Network Service: ABC.

Licensee: Belo TV Inc., 400 S. Record St., Dallas, TX 75202.

Studio: 520 W. Chestnut St., Louisville, KY 40202.

Mailing Address: PO Box 1100, Louisville, KY 40201.

Phone: 502-582-7711; 502-582-7840. Fax: 502-582-7279.

E-mail: assign@whas11.com

Web Site: http://www.whas11.com

Technical Facilities: Channel No. 11 (198-204 MHz). Authorized power: 135-kw visual, 13.5-kw aural. Antenna: 1280-ft above av. terrain, 984-ft. above ground, 1960-ft. above sea level.

Latitude 38° 21' 23"
Longitude 85° 50' 52"

Transmitter: 5667 S. Skyline Dr., Floyds Knob, 3.6-mi. N of New Albany, IN.

Note: Latitude and longitude coordinates shown are based on the North American Datum of 1927 (NAD 27) as currently required by the Mass Media Bureau of the FCC.

Multichannel TV Sound: Stereo only.

Satellite Earth Station: Harris, 9-meter; Harris receivers.

Ownership: Belo Corp. (Group Owner).

Began Operation: March 27, 1950. Sale to Providence Journal Co. by Louisville Courier-Journal & Times approved by FCC July 30, 1986 (Television Digest, Vol. 26:2, 23). Sale to present owner by Providence Journal Co. approved by FCC February 28, 1997 (Vol. 36:40; 37:9).

Represented (sales): TeleRep Inc.

Represented (legal): Wiley Rein LLP.

Personnel:

Mark D. Pimentel, President & General Manager.

Bruce Briney, Local Sales Manager.

Cynthia Walter, National Sales Manager.

Geni Garner, News Director.

Neal Metarski, Chief Engineer.

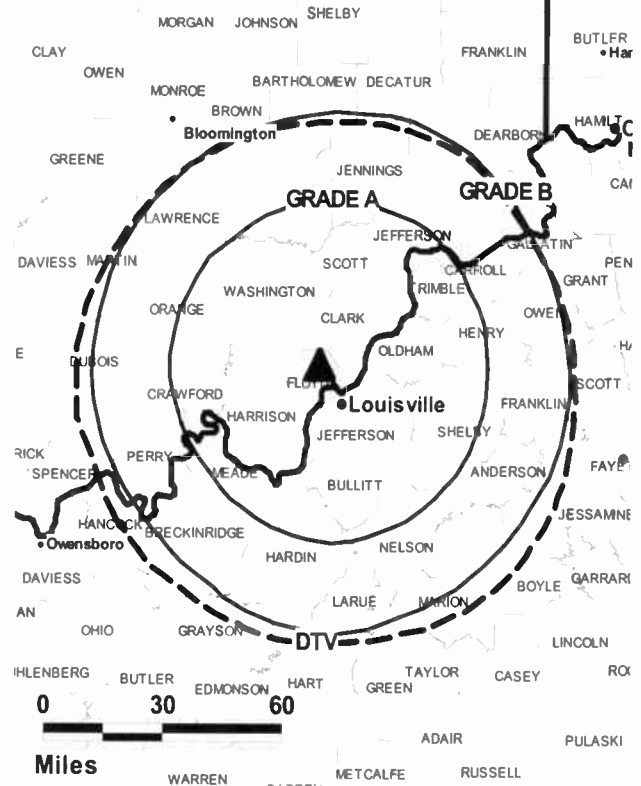
Joy Pritchett, Program Director.

Kirk Szesny, Marketing & Creative Services Director.

Libby Wilcoxson, Traffic Director.

City of License: Louisville. Station DMA: Louisville, KY. Rank: 50.

WHAS-TV BPCT-19820506KF GRANTED: 7/30/1982



© 2009 Warren Communications News

Circulation © 2008 Nielsen. Coverage based on Nielsen study.

GrandTotal	Cable TV Households	Non-cable TV Households	Total TV Households
Estimated Station Totals *	497,310	273,440	770,750
Average Weekly Circulation (2008)	307,124	169,093	476,217
Average Daily Circulation (2008)			240,671
Station DMA Total	Cable TV Households	Non-cable TV Households	Total TV Households
Estimated Station Totals *	406,660	242,590	649,250
Average Weekly Circulation (2008)	287,403	165,529	452,932
Average Daily Circulation (2008)			232,569
Other DMA Total	Cable TV Households	Non-cable TV Households	Total TV Households
Estimated Station Totals *	90,650	30,850	121,500
Average Weekly Circulation (2008)	19,721	3,564	23,285
Average Daily Circulation (2008)			8,102

*Estimated station totals are sums of the Nielsen TV and Cable TV household estimates for each county in which the station registers viewing of more than 5% as per the Nielsen Survey Methods.

WLKY-DT
Ch. 26

Network Service: CBS.

Licensee: WLKY Hearst-Argyle Television Inc., PO Box 1800, c/o Brooks, Pierce, McLendon, Humphrey & Leonard, Raleigh, NC 27602.

Studio: 1918 Mellwood Ave., Louisville, KY 40206.

Mailing Address: 1918 Mellwood Ave., Louisville, KY 40206.

Phone: 502-893-3671. **Fax:** 502-896-0725.

Web Site: <http://www.wlky.com>

Technical Facilities: Channel No. 26 (542-548 MHz). Authorized power: 600-kw max. visual, aural. Antenna: 1260-ft above av. terrain, 925-ft. above ground, 1913-ft. above sea level.

Latitude	38°	22'	10"
Longitude	85°	50'	02"

Note: Latitude and longitude coordinates shown are based on the North American Datum of 1927 (NAD 27) as currently required by the Mass Media Bureau of the FCC.

Ownership: Hearst-Argyle Television Inc. (Group Owner).

Began Operation: Station operating; no on-air date

Represented (sales): Eagle Television Sales.

Personnel:

Glenn Haywood, President & General Manager.

Greg Baird, General Sales Manager.

Allen Douglas, Local Sales Manager.

Mike Neelly, News Director.

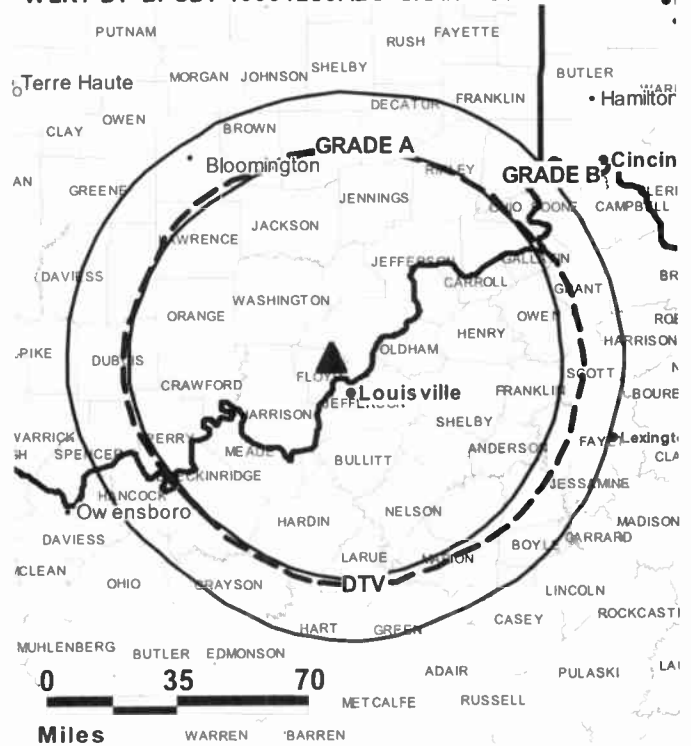
Jim Mercer, Chief Engineer.

Leisa Korn, Business Manager.

Janice Seacorn, Program Director.

Bruce Burns, Promotion Director.

WLKY-DT BPCDT-19991209ABU GRANTED: 6/21/2001



© 2009 Warren Communications News

David Levy, Production Manager.

Alice Sheffield, Traffic Manager.

City of License: Louisville. **Station DMA:** Louisville, KY. **Rank:** 50.

Nielsen Data: Not available.

WLKY-TV
Ch. 32

Network Service: CBS.

Licensee: WLKY Hearst-Argyle Television Inc., PO Box 1800, c/o Brooks, Pierce, McLendon, Humphrey & Leonard, Raleigh, NC 27602.

Studio: 1918 Mellwood Ave., Louisville, KY 40206.

Mailing Address: 1918 Mellwood Ave., Louisville, KY 40206.

Phone: 502-893-3671. **Fax:** 502-896-0725.

Web Site: <http://www.wlky.com>

Technical Facilities: Channel No. 32 (578-584 MHz). Authorized power: 4300-kw max. & 1290-kw horizontal visual, 860-kw & 257-kw horizontal aural. Antenna: 1260-ft above av. terrain, 985-ft. above ground, 1945-ft. above sea level.

Latitude 38° 22' 10"
Longitude 85° 50' 02"

Transmitter: Rte. 1, Floyds Knob, near New Albany, IN.

Note: Latitude and longitude coordinates shown are based on the North American Datum of 1927 (NAD 27) as currently required by the Mass Media Bureau of the FCC.

Multichannel TV Sound: Stereo and separate audio program.

Satellite Earth Stations: Transmitter Harris; SatCom, 7-meter C-band; Andrew, 7.3-meter C-band; Andrew, 4.5-meter C-band; Comtech, 5-meter KC-band; Andrew, 5.6-meter Ku-band; Pinzone, Microdyne receivers.

SNG Mobile Dish: Andrew, 2.8-meter Ku-band.

Ownership: Hearst-Argyle Television Inc. (Group Owner).

Began Operation: September 16, 1961. Sale to present owner by Pulitzer Publishing Co. approved by FCC November 24, 1998 (Television Digest, Vol. 38:22, 48) Sale to Pulitzer Publishing Co. by Gannett Co. approved by FCC May 12, 1983 (Vol. 23:2). Merger of Combined Communications & Gannett Co. approved by FCC June 7, 1979 (Vol. 18:20, 38; 19:24). Sale to Combined Communication by Sonderling Broadcasting approved by FCC April 4, 1973 (Vol. 12:33, 41, 3:17). Transfer to Sonderling Broadcasting from George E. Egger, William S. Cutchins, Richard F. Shively, Dillman A. Rash & Archibald P. Cochran approved by FCC December 13, 1967 (Vol. 7:51).

Represented (sales): Eagle Television Sales.

Personnel:

Glenn Haygood, President & General Manager.

Greg Baird, General Sales Manager.

Allen Douglas, Local Sales Manager.

Mike Neely, News Director.

Jim Mercer, Chief Engineer.

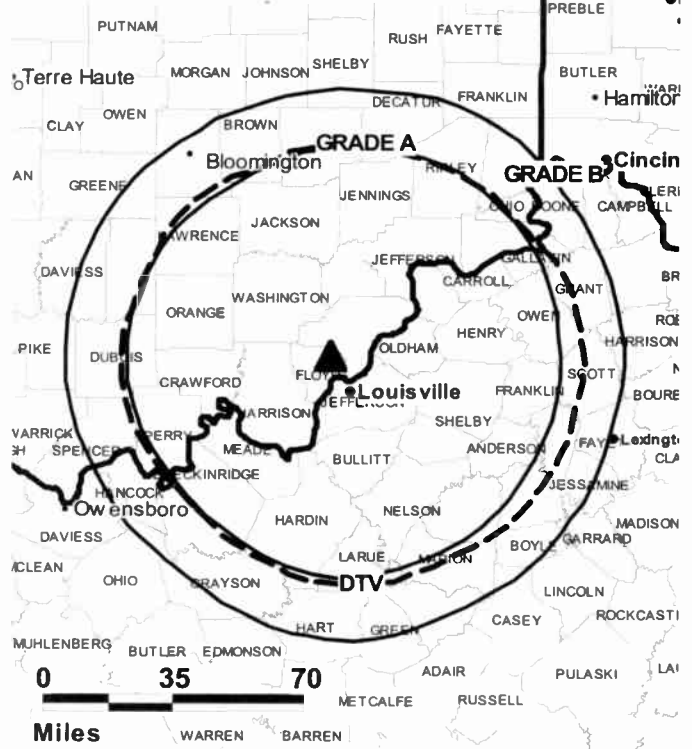
Leisa Korn, Business Manager.

Janice Seacorn, Program Director.

Bruce Burns, Promotion Director.

David Levy, Production Manager.

WLKY-TV BPCT-4811 GRANTED: 2/18/1975



© 2009 Warren Communications News

Alice Sheffield, Traffic Manager.

City of License: Louisville. Station DMA: Louisville, KY. Rank: 50.

Circulation © 2008 Nielsen. Coverage based on Nielsen study.

GrandTotal	Cable TV Households	Non-cable TV Households	Total TV Households
Estimated Station Totals *	518,060	287,010	805,070
Average Weekly Circulation (2008)	308,286	171,519	479,805
Average Daily Circulation (2008)			245,808
Station DMA Total	Cable TV Households	Non-cable TV Households	Total TV Households
Estimated Station Totals *	406,660	242,590	649,250
Average Weekly Circulation (2008)	284,448	167,194	451,642
Average Daily Circulation (2008)			236,066
Other DMA Total	Cable TV Households	Non-cable TV Households	Total TV Households
Estimated Station Totals *	111,400	44,420	155,820
Average Weekly Circulation (2008)	23,838	4,325	28,163
Average Daily Circulation (2008)			9,742

*Estimated station totals are sums of the Nielsen TV and Cable TV household estimates for each county in which the station registers viewing of more than 5% as per the Nielsen Survey Methods.

Kentucky — Madisonville

WAZE-DT Ch. 20

Network Service: CW.

Grantee: Roberts Broadcasting Co. of Evansville, IN LLC, 1408 N Kingshighway Blvd, Ste 300, St. Louis, MO 63113.

Studio: 1277 N St. Joseph Ave, Evansville, IN 47720.

Mailing Address: 1277 N St. Joseph Ave, Evansville, IN 47720.

Phone: 812-425-1900. **Fax:** 812-423-3405.

E-mail: gregp@roberts-companies.com

Technical Facilities: Channel No. 20 (506-512 MHz). Authorized power: 1000-kw max. visual, aural. Antenna: 709-ft above av. terrain, 587-ft. above ground, 1142-ft. above sea level.

Latitude	37°	24'	56"
Longitude	87°	31'	30"

Note: Latitude and longitude coordinates shown are based on the North American Datum of 1927 (NAD 27) as currently required by the Mass Media Bureau of the FCC.

Ownership: Steven C. Roberts; Michael V. Roberts (Group Owner).

Began Operation: April 2, 2002.

Represented (legal): William K. Coulter.

Represented (sales): Blair Television.

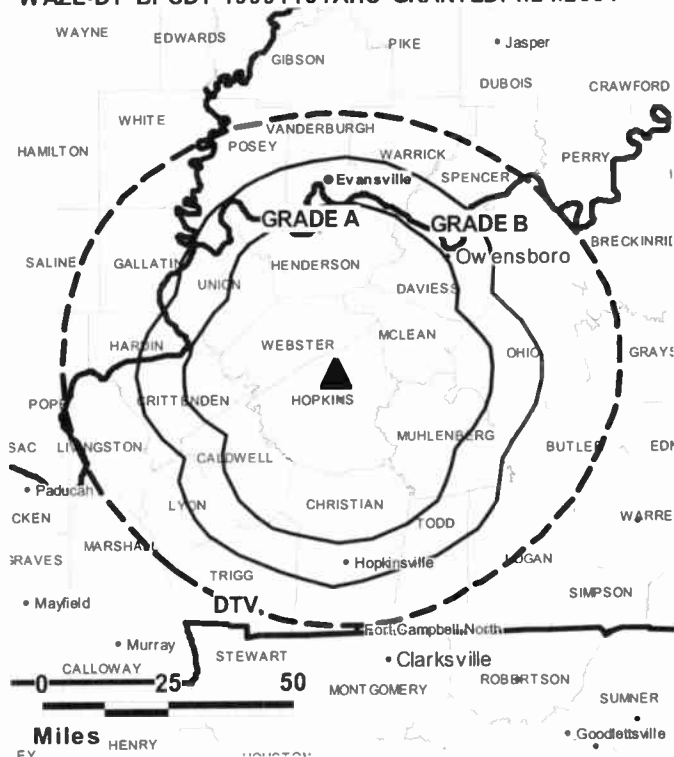
Personnel:

Greg Pittman, Manager.

City of License: Madisonville. **Station DMA:** Evansville, IN. **Rank:** 102.

Nielsen Data: Not available.

WAZE-DT BPCDT-19991101AHC GRANTED: 1/24/2001



© 2009 Warren Communications News

WAZE-TV

Ch. 19

Network Service: CW.

Licensee: Roberts Broadcasting Co. of Evansville, IN LLC, 1408 N Kingshighway Blvd, Ste 300, St. Louis, MO 63113.

Studio: 1277 N St. Joseph Ave, Evansville, IN 47720.

Mailing Address: 1277 N St. Joseph Ave, Evansville, IN 47720.

Phone: 812-425-1900. **Fax:** 812-423-3405.

E-mail: gregg@roberts-companies.com

Technical Facilities: Channel No. 19 (500-506 MHz). Authorized power: 2690-kw max. & 953-kw horizontal visual, 114.3-kw & 95.3-kw horizontal aural. Antenna: 791-ft above av. terrain, 666-ft. above ground, 1220-ft. above sea level.

Latitude 37° 24' 46"
Longitude 87° 31' 32"

Transmitter: N side of County Rd. 260, Hopkins County, approx. 2.4-mi W of Hanson.

Note: Latitude and longitude coordinates shown are based on the North American Datum of 1927 (NAD 27) as currently required by the Mass Media Bureau of the FCC.

Ownership: Steven C. Roberts; Michael V. Roberts (Group Owner).

Began Operation: October 15, 1983. Sale to present owner by South Central Communications Corp. approved by FCC December 14, 2006. Sale to South Central Communications Corp. by Zoe Broadcasting Corp. approved by FCC September 18, 1997. Sale to Zoe Broadcasting Corp. by Life Anew Ministries Inc. approved by FCC February 29, 1988.

Represented (sales): Blair Television.

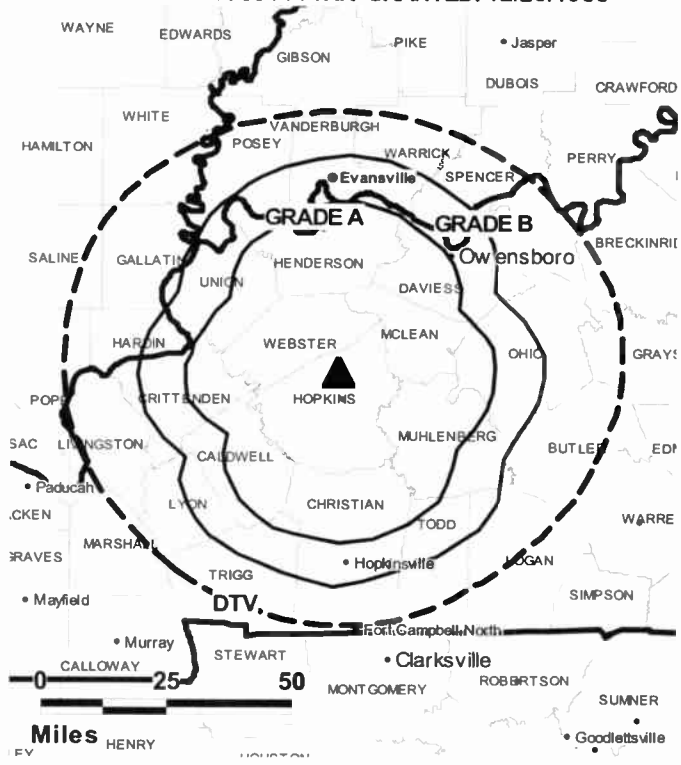
Represented (legal): William K. Coulter.

Personnel:

Greg Pittman, Manager.

City of License: Madisonville. **Station DMA:** Evansville, IN. **Rank:** 102.

WAZE-TV BPCT-19881114KK GRANTED: 12/20/1988



© 2009 Warren Communications News

Circulation © 2008 Nielsen. Coverage based on Nielsen study.

GrandTotal	Cable TV Households	Non-cable TV Households	Total TV Households
Estimated Station Totals *	54,040	122,650	176,690
Average Weekly Circulation (2008)	10,535	20,875	31,410
Average Daily Circulation (2008)			7,345
Station DMA Total	Cable TV Households	Non-cable TV Households	Total TV Households
Estimated Station Totals *	54,040	119,140	173,180
Average Weekly Circulation (2008)	10,535	20,643	31,178
Average Daily Circulation (2008)			7,257
Other DMA Total	Cable TV Households	Non-cable TV Households	Total TV Households
Estimated Station Totals *	0	3,510	3,510
Average Weekly Circulation (2008)	0	232	232
Average Daily Circulation (2008)			88

*Estimated station totals are sums of the Nielsen TV and Cable TV household estimates for each county in which the station registers viewing of more than 5% as per the Nielsen Survey Methods.

Setting the industry standard...

Communications Daily

Warren Communications News

FREE 30-day trial — call 800-771-9202 or visit www.warren-news.com

WUPX-DT
Ch. 21

Network Service: ION.

Grantee: Paxson Lexington License Inc., 601 Clearwater Park Rd., West Palm Beach, FL 33401-6233.

Studio: 2166 McCausey Ridge, Frenchburg, KY 40322.

Mailing Address: 2166 McCausey Ridge, Frenchburg, KY 40322.

Phone: 606-768-9282; 606-784-7932. **Fax:** 606-768-9278.

E-mail: josephkoker@ionmedia.com

Web Site: <http://www.ionmedia.com>

Technical Facilities: Channel No. 21 (512-518 MHz). Authorized power: 719-kw max. visual, aural. Antenna: 1404-ft above av. terrain, 1252-ft. above ground, 2465-ft. above sea level.

Latitude	37°	54'	26"
Longitude	83°	38'	01"

Note: Latitude and longitude coordinates shown are based on the North American Datum of 1927 (NAD 27) as currently required by the Mass Media Bureau of the FCC.

Ownership: ION Media Networks Inc. (Group Owner).

Began Operation: October 25, 2002. Standard Definition.

Represented (legal): Dow Lohnes PLLC.

Personnel:

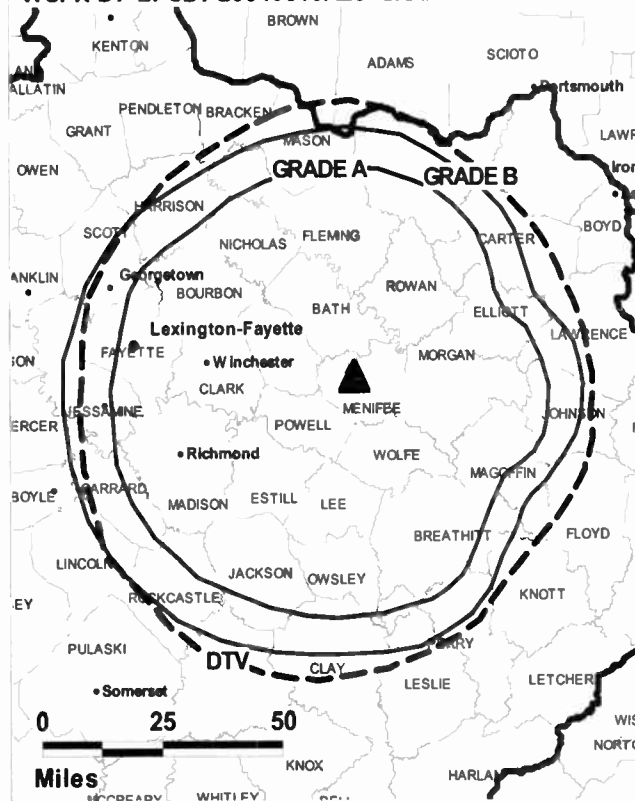
Bob Young, Local Sales Manager.

Lisa Stroud, Business Manager.

Tammy Mason, Traffic Manager.

City of License: Morehead. **Station OMA:** Lexington, KY. **Rank:** 63.

WUPX-DT BPCDT-20040610ABJ GRANTED: 8/2/2004



Nielsen Data: Not available.

WUPX-TV
Ch. 67

Network Service: ION.

Licensee: Paxson Lexington License Inc., 601 Clearwater Park Rd., West Palm Beach, FL 33401-6233.

Studio: 2166 McCausey Ridge, Frenchburg, KY 40322.

Mailing Address: 2166 McCausey Ridge, Frenchburg, KY 40322.

Phone: 606-768-9282; 606-784-7932. Fax: 606-768-9278.

E-mail: josephkoker@ionmedia.com

Web Site: <http://www.ionmedia.com>

Technical Facilities: Channel No. 67 (788-794 MHz). Authorized power: 5000-kw max. visual, aural. Antenna: 1463-ft above av. terrain, 1310-ft. above ground, 2523-ft. above sea level.

Latitude 37° 54' 26"
Longitude 83° 38' 01"

Note: Latitude and longitude coordinates shown are based on the North American Datum of 1927 (NAD 27) as currently required by the Mass Media Bureau of the FCC.

Ownership: ION Media Networks Inc. (Group Owner).

Began Operation: June 1, 1998. Transfer of control by ION Media Networks Inc. from Paxson Management Corp. & Lowell W. Paxson to CIG Media LLC approved by FCC December 31, 2007. Paxson Communications Corp. became ION Media Networks Inc. on June 26, 2006. Sale to Paxson Communications Corp. by B & C Communications LLC approved by FCC April 27, 2001. Sale to B & C Communications LLC by Garcia Communications approved by FCC December 11, 1997.

Represented (legal): Dow Lohnes PLLC.

Personnel:

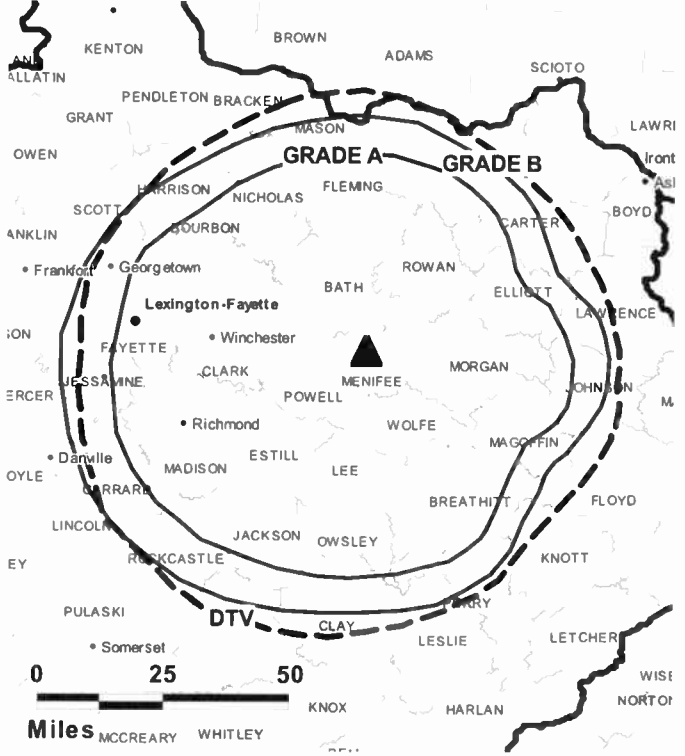
Bob Young, Local Sales Manager.

Lisa Stroud, Business Manager.

Tammy Mason, Traffic Manager.

City of License: Morehead. Station DMA: Lexington, KY. Rank: 63.

WUPX-TV BPCT-20040610ABK GRANTED: 8/16/2004



© 2009 Warren Communications News

Circulation © 2008 Nielsen. Coverage based on Nielsen study.

GrandTotal	Cable TV Households	Non-cable TV Households	Total TV Households
Estimated Station Totals *	238,350	24,770	263,120
Average Weekly Circulation (2008)	19,759	1,870	21,629
Average Daily Circulation (2008)			3,563
Station DMA Total	Cable TV Households	Non-cable TV Households	Total TV Households
Estimated Station Totals *	226,350	18,310	244,660
Average Weekly Circulation (2008)	18,611	1,237	19,848
Average Daily Circulation (2008)			3,279
Other DMA Total	Cable TV Households	Non-cable TV Households	Total TV Households
Estimated Station Totals *	12,000	6,460	18,460
Average Weekly Circulation (2008)	1,148	633	1,781
Average Daily Circulation (2008)			284

*Estimated station totals are sums of the Nielsen TV and Cable TV household estimates for each county in which the station registers viewing of more than 5% as per the Nielsen Survey Methods.

Digital cable and TV coverage maps.
Visit www.warren-news.com/mediaprints.htm

MediaPrints™
Map a Winning Business Strategy

WXIX-DT
Ch. 29

Network Service: FOX.

Licensee: WXIX License Subsidiary LLC, 201 Monroe St., RSA Tower, 20th Floor, Montgomery, AL 36104.

Studio: 19 Broadcast Plaza, 635 W. 7th St., Cincinnati, OH 45203.

Mailing Address: 19 Broadcast Plaza, 635 W 7th St, Cincinnati, OH 45203.

Phone: 513-421-1919. **Fax:** 513-421-2829.

E-mail: jlong@fox19.com

Web Site: http://www.fox19.com

Technical Facilities: Channel No. 29 (560-566 MHz). Authorized power: 227-kw max. visual, aural. Antenna: 951-ft above av. terrain, 932-ft. above ground, 1660-ft. above sea level.

Latitude	39°	07'	19"
Longitude	84°	32'	52"

Transmitter: 2400 Lehman Rd.

Note: Latitude and longitude coordinates shown are based on the North American Datum of 1927 (NAD 27) as currently required by the Mass Media Bureau of the FCC.

Ownership: Raycom Media Inc. (Group Owner).

Began Operation: July 1, 2000.

Represented (sales): TeleRep Inc.

Represented (legal): Covington & Burling.

Personnel:

John Long, General Manager.

Ray Mirabella, General Sales Manager.

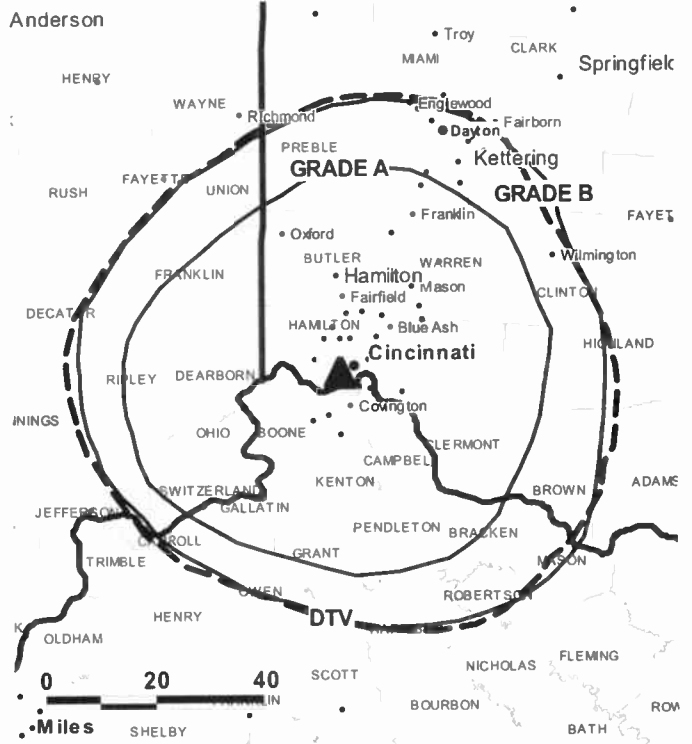
Ron Stricker, Local Sales Manager.

Steven Ackermann, News Director.

James Gilbert, Chief Engineer.

Robert Vaughan, Affiliate Controller.

WXIX-DT BMPCDT-19990527KJ GRANTED: 6/25/1999



© 2009 Warren Communications News

Rick Oliver, Programming & Station Operations Director.

Tony Phillips, Creative Services Director.

Vicki Prescott, Traffic Manager.

City of License: Newport. **Station DMA:** Cincinnati, OH. **Rank:** 34.

Nielsen Data: Not available.

WXIX-TV
Ch. 19

Network Service: FOX.

Licensee: WXIX License Subsidiary LLC, 201 Monroe St., RSA Tower, 20th Floor, Montgomery, AL 36104.

Studio: 19 Broadcast Plaza, 635 W. 7th St., Cincinnati, OH 45203.

Mailing Address: 19 Broadcast Plaza, 635 W. 7th St., Cincinnati, OH 45203.

Phone: 513-421-1919. **Fax:** 513-421-2829.

E-mail: jlong@fox19.com

Web Site: http://www.fox19.com

Technical Facilities: Channel No. 19 (500-506 MHz). Authorized power: 4495-kw max. visual, 449.5-kw aural. Antenna: 1005-ft above av. terrain, 985-ft. above ground, 1713-ft. above sea level.

Latitude 39° 07' 19"
Longitude 84° 32' 52"

Transmitter: 2400 Lehman Rd.

Note: Latitude and longitude coordinates shown are based on the North American Datum of 1927 (NAD 27) as currently required by the Mass Media Bureau of the FCC.

Multichannel TV Sound: Stereo only.

Satellite Earth Stations: Transmitter Harris; Harris, 6.2-meter C-band; RCA, 3.7-meter Ku-band; Trump, 4.8-meter KC-band; Sony, M/A-Com, Harris receivers.

Ownership: Raycom Media Inc. (Group Owner).

Began Operation: August 1, 1968. Sale to Metromedia by U.S. Communications Corp. approved by FCC August 9, 1972 (Television Digest, Vol. 12:33). Sale to Malrite Communications Group Inc. by Metromedia approved by FCC November 8, 1983 (Vol. 22:35). Sale to present owner by Malrite Communications Group Inc. approved by FCC August 13, 1998 (Vol. 38:15).

Represented (sales): TeleRep Inc.

Represented (legal): Covington & Burling.

Personnel:

John Long, General Manager.

Ray Mirabella, General Sales Manager.

Ron Stricker, Local Sales Manager.

Steven Ackermann, News Director.

James Gilbert, Chief Engineer.

Robert Vaughan, Affiliate Controller.

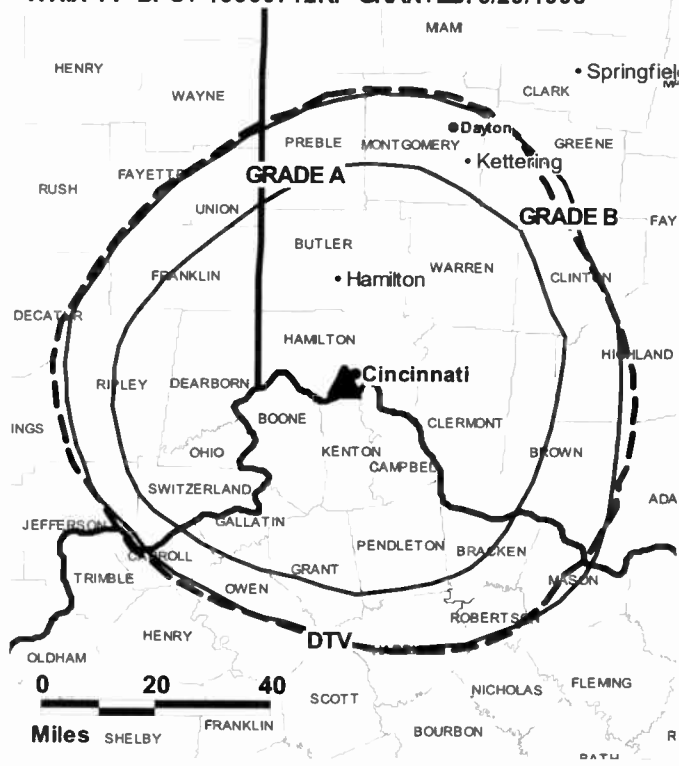
Rick Oliver, Programming & Station Operations Director.

Tony Phillips, Creative Services Director.

Vicki Prescott, Traffic Manager.

City of License: Newport. **Station DMA:** Cincinnati, OH. **Rank:** 34.

WXIX-TV BPCT-19960712KF GRANTED: 6/29/1998



© 2009 Warren Communications News

Circulation © 2008 Nielsen. Coverage based on Nielsen study.

GrandTotal	Cable TV Households	Non-cable TV Households	Total TV Households
Estimated Station Totals *	776,560	377,410	1,153,970
Average Weekly Circulation (2008)	338,802	234,563	573,365
Average Daily Circulation (2008)			229,642
Station DMA Total	Cable TV Households	Non-cable TV Households	Total TV Households
Estimated Station Totals *	526,010	347,270	873,280
Average Weekly Circulation (2008)	314,215	232,056	546,271
Average Daily Circulation (2008)			222,749
Other DMA Total	Cable TV Households	Non-cable TV Households	Total TV Households
Estimated Station Totals *	250,550	30,140	280,690
Average Weekly Circulation (2008)	24,587	2,507	27,094
Average Daily Circulation (2008)			6,893

*Estimated station totals are sums of the Nielsen TV and Cable TV household estimates for each county in which the station registers viewing of more than 5% as per the Nielsen Survey Methods.

WDKA
Ch. 49

Network Service: MNT.

Licensee: WDKA Acquisition Corp., 200 College Place, Suite 118, Norfolk, VA 23510.

Studio: 806 Enterprise St., Cape Girardeau, MO 63701.

Mailing Address: 806 Enterprise St, Cape Girardeau, MO 63703.

Phone: 573-334-1223. **Fax:** 573-334-1208.

E-mail: jchronis@kbsi.sbgnet.com

Web Site: http://www.mywdka.com

Technical Facilities: Channel No. 49 (680-686 MHz). Authorized power: 2458-kw max. visual, aural. Antenna: 1073-ft above av. terrain, 925-ft. above ground, 1493-ft. above sea level.

Latitude 37° 23' 42"
Longitude 88° 56' 23"

Transmitter: Oak Grove Rd.

Note: Latitude and longitude coordinates shown are based on the North American Datum of 1927 (NAD 27) as currently required by the Mass Media Bureau of the FCC.

LMA: Local marketing agreement with KBSI (F), Cape Girardeau, MO.

Ownership: Paul Lucci (Group Owner).

Began Operation: June 5, 1997.

Represented (sales): Katz Media Group.

Represented (legal): Fletcher, Heald & Hildreth PLC.

Personnel:

Tom Tipton, General Manager.

Jennifer Chronister, General Sales Manager.

Wanda Evans, Local Sales Manager.

Glenn Rolston, National Sales Manager.

Chris Girard, Chief Engineer.

Rhonda Margaux, Business Manager.

Allan Muster, Program Director.

Chuck Moffitt, Promotions Director.

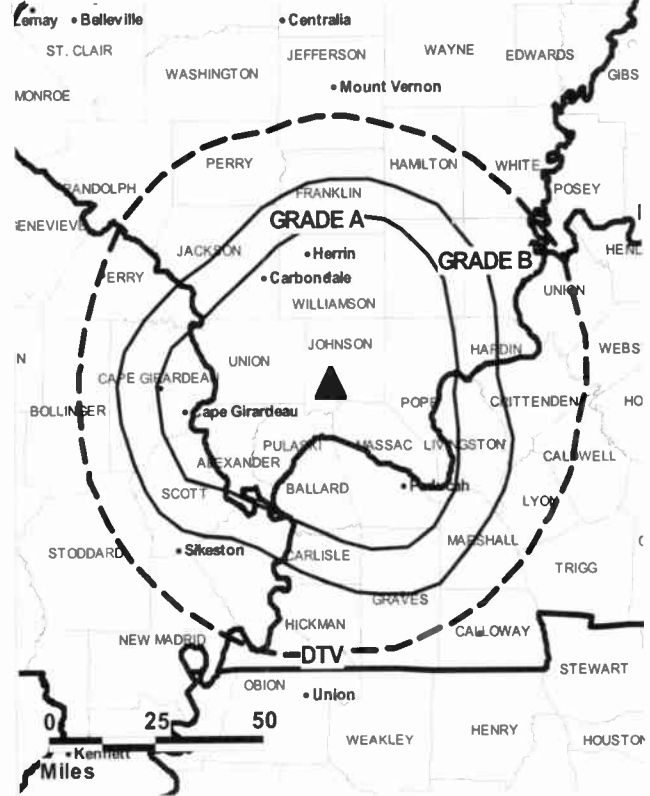
Rob Chronister, Production Director.

John Schreiner, Traffic Manager.

City of License: Paducah.

Station DMA: Paducah, KY-Cape Girardeau, MO-Harrisburg, IL. **Rank:** 78.

WDKA BMPCT-19960624KP GRANTED: 3/14/1997



Circulation © 2008 Nielsen. Coverage based on Nielsen study.

GrandTotal	Cable TV Households	Non-cable TV Households	Total TV Households
Estimated Station Totals *	125,270	185,210	310,480
Average Weekly Circulation (2008)	20,322	28,999	49,321
Average Daily Circulation (2008)			13,692
Station DMA Total	Cable TV Households	Non-cable TV Households	Total TV Households
Estimated Station Totals *	125,270	174,140	299,410
Average Weekly Circulation (2008)	20,322	28,205	48,527
Average Daily Circulation (2008)			13,616
Other DMA Total	Cable TV Households	Non-cable TV Households	Total TV Households
Estimated Station Totals *	0	11,070	11,070
Average Weekly Circulation (2008)	0	794	794
Average Daily Circulation (2008)			76

*Estimated station totals are sums of the Nielsen TV and Cable TV household estimates for each county in which the station registers viewing of more than 5% as per the Nielsen Survey Methods.

WDKA-DT

Ch. 50

Network Service: MNT.

Licensee: WDKA Acquisition Corp., 200 College Place, Suite 118, Norfolk, VA 23510.

Studio: 806 Enterprise St., Cape Girardeau, MO 63701.

Mailing Address: 806 Enterprise St, Cape Girardeau, MO 63703.

Phone: 573-334-1223. **Fax:** 573-334-1208.

E-mail: jchronis@kbsi.sbgnet.com

Web Site: <http://www.mywdka.com>

Technical Facilities: Channel No. 50 (686-692 MHz). Authorized power: 195-kw max. visual, aural. Antenna: 1073-ft above av. terrain, 925-ft. above ground, 1491-ft. above sea level.

Latitude	37°	23'	42"
Longitude	88°	56'	23"

Holds CP for change to channel number 49, 550-kw max. visual, 1063-ft above av. terrain, 925-ft. above ground, 1491-ft. above sea level; BPCDT-20080317AIT.

Note: Latitude and longitude coordinates shown are based on the North American Datum of 1927 (NAD 27) as currently required by the Mass Media Bureau of the FCC.

Ownership: Paul Lucci (Group Owner).

Began Operation: Station operating; no on-air date. Station plans to broadcast digitally on its analog channel allotment.

Represented (sales): Katz Media Group.

Personnel:

Tom Tipton, General Manager.

Jennifer Chronister, General Sales Manager.

Wanda Evans, Local Sales Manager.

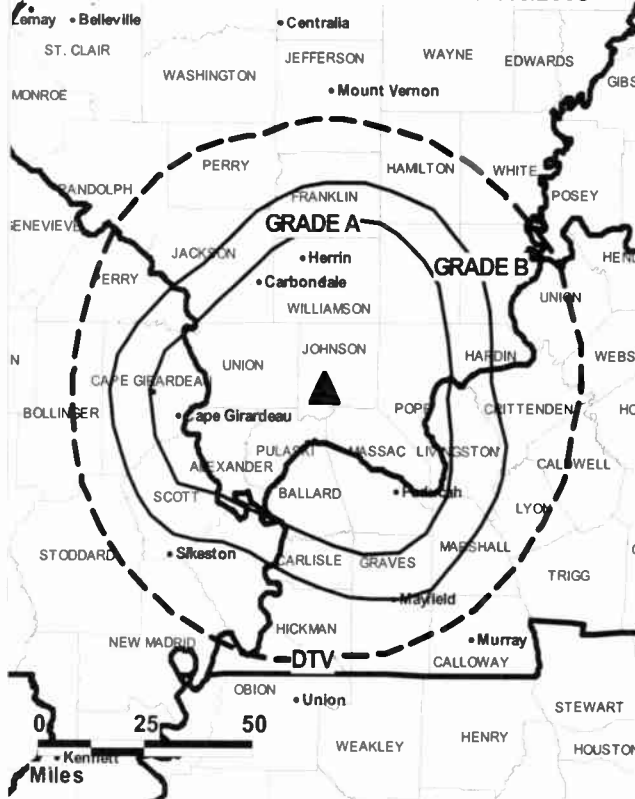
Glenn Rolston, National Sales Manager.

Chris Girard, Chief Engineer.

Rhonda Margaux, Business Manager.

Allan Muster, Program Director.

WDKA-DT BPCDT-20080317AIT GRANTED: 4/10/2008



Chuck Moffitt, Promotions Director.

Rob Chronister, Production Director.

John Schreiner, Traffic Manager.

City of License: Paducah.

Station OMA: Paducah, KY-Cape Girardeau, MO-Harrisburg, IL. Rank: 78.

Nielsen Data: Not available.

WPSD-DT
Ch. 32

Network Service: NBC.

Licensee: WPSD-TV LLC, PO Box 1680, 201 S. 4th St., Paducah, KY 42002.

Studio: 100 Television Lane, Paducah, KY 42003.

Mailing Address: PO Box 1197, Paducah, KY 42002-1197.

Phone: 270-415-1900; 800-497-7388. **Fax:** 270-715-1995.

E-mail: bevans@wpsdtv.com

Web Site: http://www.wpsdtv.com

Technical Facilities: Channel No. 32 (578-584 MHz). Authorized power: 906-kw max. visual, aural. Antenna: 1614-ft above av. terrain, 1608-ft. above ground, 1968-ft. above sea level.

Latitude	37°	11'	31"
Longitude	88°	58'	53"

Transmitter: 413 Ogden Colvin Circle (Monkey's Eyebrow).

Note: Latitude and longitude coordinates shown are based on the North American Datum of 1927 (NAD 27) as currently required by the Mass Media Bureau of the FCC.

Ownership: Paxton Media Group Inc.

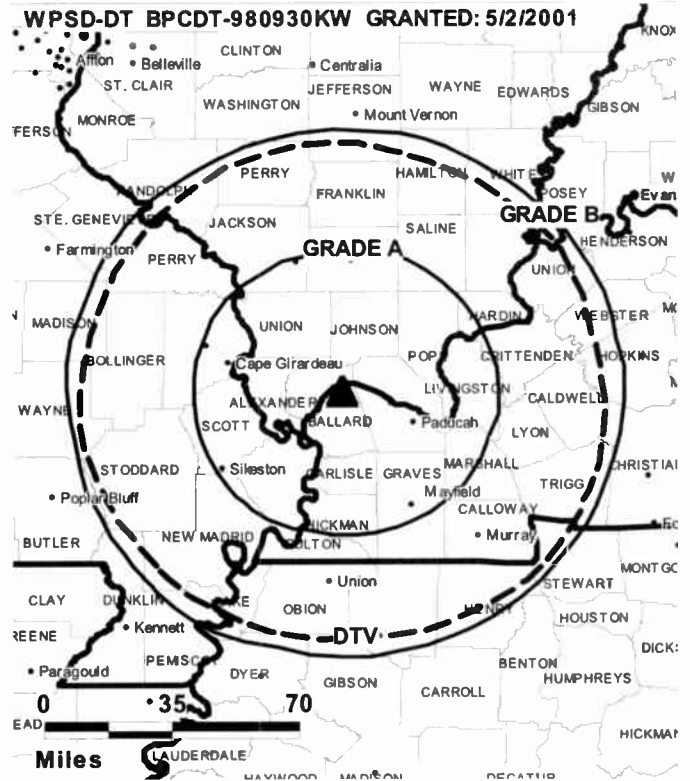
Began Operation: February 21, 2002.

Represented (sales): Blair Television.

Represented (legal): Covington & Burling.

Personnel:

- Richard Paxton, President & General Manager.
- Bill Evans, Vice President, News & Operations.
- David Jernigan, Vice President, Sales & Programming.
- Bob Crosno, Local Sales Manager.
- Griff Potter, News Director.
- Joey Gill, Chief Engineer.
- Jeannie Lee, Business Manager.



© 2009 Warren Communications News

Cathy Crecelius, Promotion & Public Affairs Manager.

Dave Rowton, Production Manager.

Etta Smith, Traffic Manager.

City of License: Paducah.

Station DMA: Paducah, KY-Cape Girardeau, MO-Harrisburg, IL. **Rank:** 78.

Nielsen Data: Not available.

WPSD-TV

Ch. 6

Network Service: NBC.

Licensee: WPSD-TV LLC, PO Box 1680, 201 S. 4th St., Paducah, KY 42002.

Studio: 100 Television Lane, Paducah, KY 42003.

Mailing Address: PO Box 1197, Paducah, KY 42002-1197.

Phone: 270-415-1900; 800-497-7388. **Fax:** 270-415-1995.

E-mail: bevans@wpsdtv.com

Web Site: http://www.wpsdtv.com

Technical Facilities: Channel No. 6 (82-88 MHz). Authorized power: 100-kw visual, 13.8-kw aural. Antenna: 1585-ft above av. terrain, 1623-ft. above ground, 2000-ft. above sea level.

Latitude 37° 11' 31"
Longitude 88° 58' 53"

Transmitter: 4113 Ogden Colvin Circle (Monkey's Eyebrow).

Note: Latitude and longitude coordinates shown are based on the North American Datum of 1927 (NAD 27) as currently required by the Mass Media Bureau of the FCC.

Multichannel TV Sound: Stereo only.

Satellite Earth Stations: Transmitter Harris; ADM, 6-meter; Harris, 3-meter; Harris, 6-meter; Harris receivers.

Ownership: Paxton Media Group Inc.

Began Operation: May 28, 1957.

Represented (sales): Blair Television.

Represented (legal): Covington & Burling.

Personnel:

Richard Paxton, President & General Manager.

Bill Evans, Vice President, News & Operations.

David Jernigan, Vice President, Sales & Programming.

Bob Crosno, Local Sales Manager.

Griff Potter, News Director.

Joey Gill, Chief Engineer.

Jeannie Lee, Business Manager.

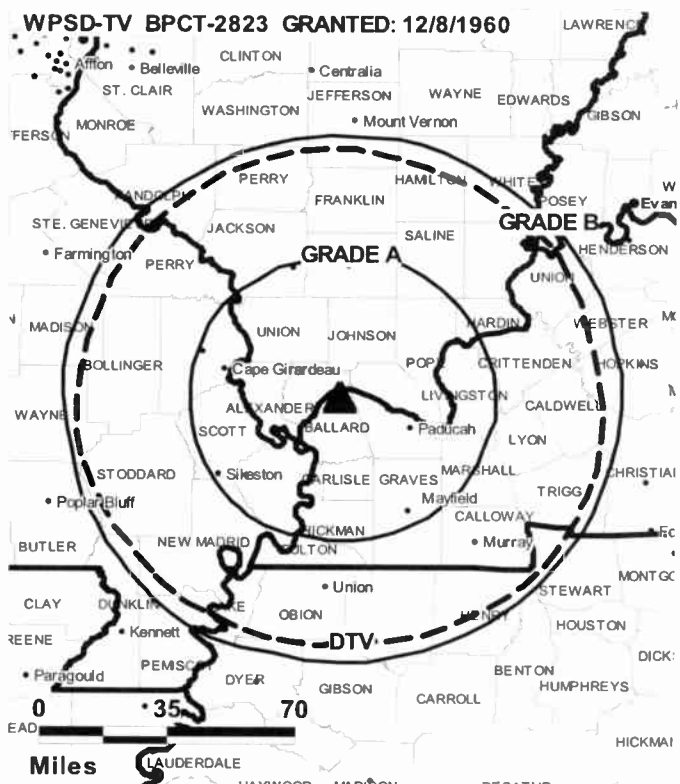
Cathy Crecelius, Promotion & Public Affairs Manager.

Dave Rowton, Production Manager.

Etta Smith, Traffic Manager.

City of License: Paducah.

Station DMA: Paducah, KY-Cape Girardeau, MO-Harrisburg, IL. **Rank:** 78.

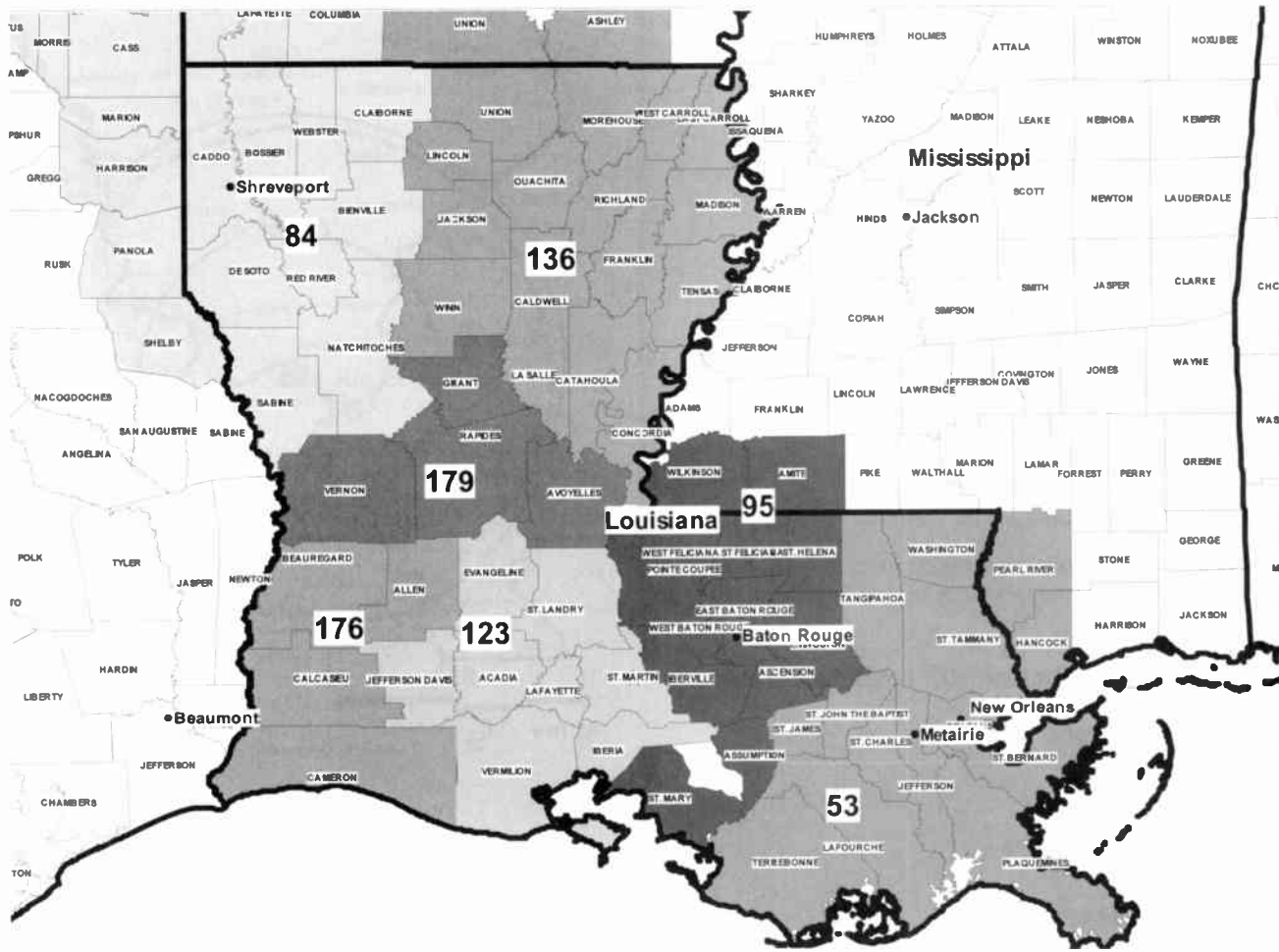


© 2009 Warren Communications News

Circulation © 2008 Nielsen. Coverage based on Nielsen study.

GrandTotal	Cable	Non-cable	Total
	TV Households	TV Households	TV Households
Estimated Station Totals *	216,370	211,430	427,800
Average Weekly Circulation (2008)	112,972	115,994	228,966
Average Daily Circulation (2008)			125,080
Station DMA Total	Cable	Non-cable	Total
	TV Households	TV Households	TV Households
Estimated Station Totals *	153,310	190,910	344,220
Average Weekly Circulation (2008)	98,644	113,787	212,431
Average Daily Circulation (2008)			120,269
Other DMA Total	Cable	Non-cable	Total
	TV Households	TV Households	TV Households
Estimated Station Totals *	63,060	20,520	83,580
Average Weekly Circulation (2008)	14,328	2,207	16,535
Average Daily Circulation (2008)			4,811

* Estimated station totals are sums of the Nielsen TV and Cable TV household estimates for each county in which the station registers viewing of more than 5% as per the Nielsen Survey Methods.



© 2009 Warren Communications News

MARKET	NIelsen DMA TV HOUSEHOLDS	RANK	MARKET AREA COMMERCIAL STATIONS
New Orleans, LA	602,740	53	KGLA-DT (42); WDSU (6); WDSU-DT (43); WGNO (26); WGNO-DT (15); WHNO (20); WHNO-DT (21); WNOL-TV (38); WPXL (49); WPXL-DT (50); WUPL (54); WUPL-DT (24); WVUE (8); WVUE-DT (29); WWL-DT (36); WWL-TV (4)
Shreveport, LA	385,770	84	KMSS-DT (34); KMSS-TV (33); KPXJ-DT (21); KSHV (45); KSHV-DT (44); KSLA-DT (17); KSLA-TV (12); KTAL-DT (15); KTAL-TV (6); KTBS-DT (28); KTBS-TV (3)
Baton Rouge, LA	326,390	95	WAFB (9); WAFB-DT (46); WBRZ-DT (13); WBRZ-TV (2); WGMB (44); WGMB-DT (45); WVLA (33); WVLA-DT (34)
Lafayette, LA	230,670	123	KADN (15); KADN-DT (16); KATC (3); KATC-DT (28); KLFY-DT (56); KLFY-TV (10); KLWB (50)
Monroe, LA-El Dorado, AR	179,190	136	KAQY (11); KAQY-DT (57); KARD (14); KARD-DT (36); KEJB (43); KMCT-DT (38); KNOE-DT (7); KNOE-TV (8); KTVE (10); KTVE-DT (27)
Lake Charles, LA	95,410	176	KPLC (7); KPLC-DT (8); KVHP (29); KVHP-DT (30)
Alexandria, LA	89,630	179	KALB-DT (35); KALB-TV (5); KBCA (41); KLAX-DT (32); KLAX-TV (31)

Louisiana **Digital** Station Totals as of October 1, 2008

	VHF	UHF	TOTAL
Commercial Television	3	25	28
Educational Television	1	7	8
	4	32	36

Louisiana Analog Station Totals as of October 1, 2008

	VHF	UHF	TOTAL
Commercial Television	13	15	28
Educational Television	2	6	8
	15	21	36

KALB-DT
Ch. 35

Network Service: CBS, NBC.

Grantee: Hoak Media of Alexandria License LLC, 500 Crescent Ct, Ste 220, Dallas, TX 75201.

Studio: 605 Washington St., Alexandria, LA 71301.

Mailing Address: PO Box 951, Alexandria, LA 71309.

Phone: 318-445-2456. **Fax:** 318-442-7427.

E-mail: kholt@kalb.com

Web Site: http://www.kalb.com

Technical Facilities: Channel No. 35 (596-602 MHz). Authorized power: 1000-kw max. visual, aural. Antenna: 1499-ft above av. terrain, 1450-ft. above ground, 1614-ft. above sea level.

Latitude	31°	002'	15"
Longitude	92°	29'	45"

Note: Latitude and longitude coordinates shown are based on the North American Datum of 1927 (NAD 27) as currently required by the Mass Media Bureau of the FCC.

Ownership: Hoak Media LLC (Group Owner).

Began Operation: May 1, 2002. Station operating under Special Temporary Authority at 37-kw max. visual.

Represented (legal): Akin, Gump, Strauss, Hauer & Feld LLP.

Personnel:

Lesley E. Golmon, President & General Manager.

Gary Coullard, Engineering Director & Operations Manager.

Thomas Pears III, General Sales Manager.

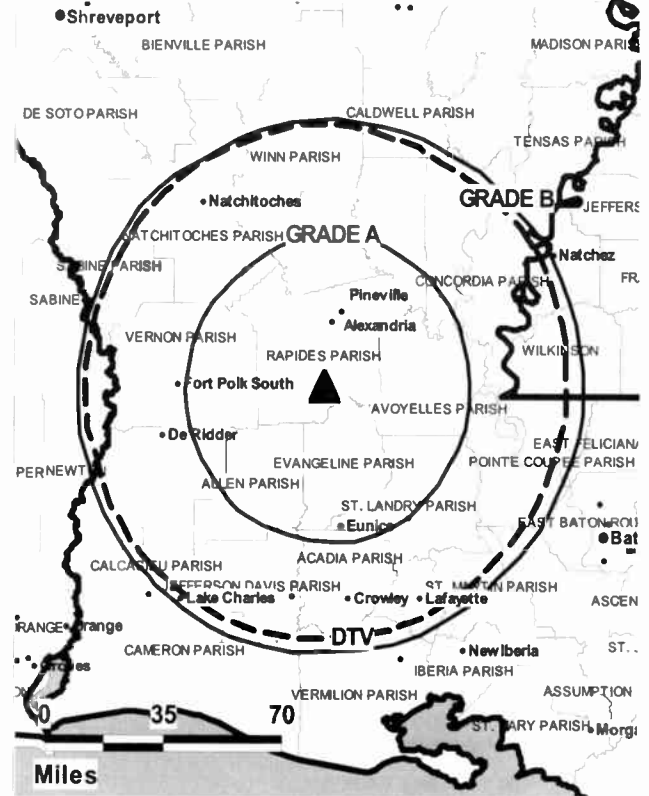
Tommie Parker, Local Sales Manager.

Michele Godard, News Director.

Brenda Kaiser, Business Manager.

Shannon Tassin, Programming Director.

KALB-DT BPCDT-20080814ADS GRANTED: 8/19/2008



© 2009 Warren Communications News

Keith Holt, Marketing Director.

Phillip Taylor, Production Director.

Mitch Peterson, Traffic Manager.

City of License: Alexandria. **Station DMA:** Alexandria, LA. **Rank:** 179.

Nielsen Data: Not available.

KALB-TV
Ch. 5

Network Service: NBC.

Licensee: Hoak Media of Alexandria License LLC, 500 Crescent Ct, Ste 220, Dallas, TX 75201.

Studio: 605 Washington St., Alexandria, LA 71301.

Mailing Address: PO Box 951, Alexandria, LA 71309.

Phone: 318-445-2456. **Fax:** 318-442-7427.

E-mail: kholt@kalb.com

Web Site: http://www.kalb.com

Technical Facilities: Channel No. 5 (76-82 MHz). Authorized power: 100-kw visual, 22-kw aural. Antenna: 1590-ft above av. terrain, 1586-ft. above ground, 1749-ft. above sea level.

Latitude 31° 02' 15"
Longitude 92° 29' 45"

Transmitter: Forest Hill, LA.

Note: Latitude and longitude coordinates shown are based on the North American Datum of 1927 (NAD 27) as currently required by the Mass Media Bureau of the FCC.

Multichannel TV Sound: Stereo only.

Satellite Earth Stations: Transmitter Harris; Harris, 8-meter Ku-band; Comtech, 4.2-meter C-band; Harris receivers.

Ownership: Hoak Media LLC (Group Owner).

Began Operation: September 29, 1954. Sale to present owner by Media General Inc. approved by FCC June 3, 2008. Transfer of control by Park Broadcasting of Louisiana Inc. from Gary B. Knapp & Tomlin Family Trust II to Media General Inc. approved by FCC December 10, 1996. Sale to Park Broadcasting of Louisiana Inc. by Lansford Telecasting Co. Inc. approved by FCC September 17, 1993.

Represented (sales): Blair Television.

Represented (legal): Akin, Gump, Strauss, Hauer & Feld LLP.

Personnel:

Lesley E. Golmon, President & General Manager.

Gary Couillard, Engineering Director & Operations Manager.

Thomas Pears III, General Sales Manager.

Tommie Parker, Local Sales Manager.

Michele Godard, News Director.

Brenda Kaiser, Business Manager.

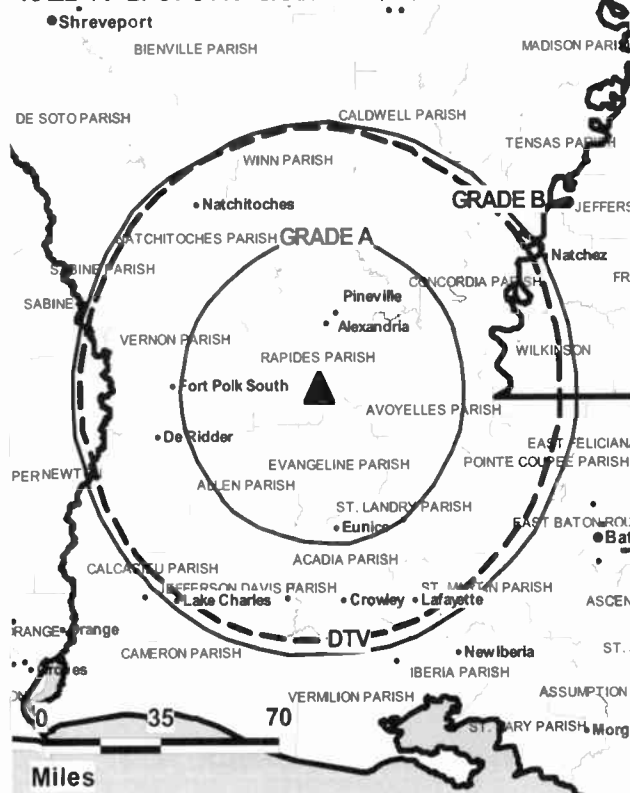
Shannon Tassin, Programming Director.

Keith Holt, Marketing Director.

Phillip Taylor, Production Manager.

Mitch Peterson, Traffic Manager.

KALB-TV BPCT-3449 GRANTED: 1/13/1965



© 2009 Warren Communications News

City of License: Alexandria. **Station DMA:** Alexandria, LA. **Rank:** 179.

Circulation © 2008 Nielsen. Coverage based on Nielsen study.

Grand Total	Cable TV Households	Non-cable TV Households	Total TV Households
Estimated Station Totals *	131,060	90,220	221,280
Average Weekly Circulation (2008)	75,756	19,439	95,195
Average Daily Circulation (2008)			54,141
Station DMA Total	Cable TV Households	Non-cable TV Households	Total TV Households
Estimated Station Totals *	59,450	28,880	88,330
Average Weekly Circulation (2008)	48,296	13,185	61,481
Average Daily Circulation (2008)			39,932
Other DMA Total	Cable TV Households	Non-cable TV Households	Total TV Households
Estimated Station Totals *	71,610	61,340	132,950
Average Weekly Circulation (2008)	27,460	6,254	33,714
Average Daily Circulation (2008)			14,209

*Estimated station totals are sums of the Nielsen TV and Cable TV household estimates for each county in which the station registers viewing of more than 5% as per the Nielsen Survey Methods.

KBCA
Ch. 41

Network Service: CW.

Licensee: Wildemess Communications LLC, 3501 N.W. Evangeline Thruway, Carencro, LA 70520.

Studio: 3502 NW Evangeline Trwy, Carencro, LA 70520.

Mailing Address: 1777 Jackson St, Alexandria, LA 71301.

Phone: 318-767-9516. **Fax:** 888-744-1650.

E-mail: kates@cwvtv50.com

Web Site: <http://www.yourcwvtv.com/partners/alexandria>

Technical Facilities: Channel No. 41 (632-638 MHz). Authorized power: 5000-kw max. visual, aural. Antenna: 993-ft above av. terrain, 975-ft. above ground, 1117-ft. above sea level.

Latitude	30°	54'	17"
Longitude	92°	37'	28"

Holds CP for change to 210-kw max. visual; BPCDT-20080502AAI.

Note: Latitude and longitude coordinates shown are based on the North American Datum of 1927 (NAD 27) as currently required by the Mass Media Bureau of the FCC.

Ownership: Wildemess Communications LLC.

Began Operation: June 1, 2005. Station plans to broadcast digitally on its analog channel allotment. Transfer of Chatelain family interests to Gulf Management LLC approved by FCC November 15, 2006. Sale to present owner by Dimension Broadcasting Co. LLC approved by FCC December 8, 2005.

Represented (legal): Fletcher, Heald & Hildreth PLC.

Represented (engineering): Cavell, Mertz & Associates Inc.

Personnel:

Charles Chatelain, General Manager.

Eddie Blanchard, Vice President, Operations.

Lee Clardy, Chief Engineer.

Terry Broussard, Sales Manager.

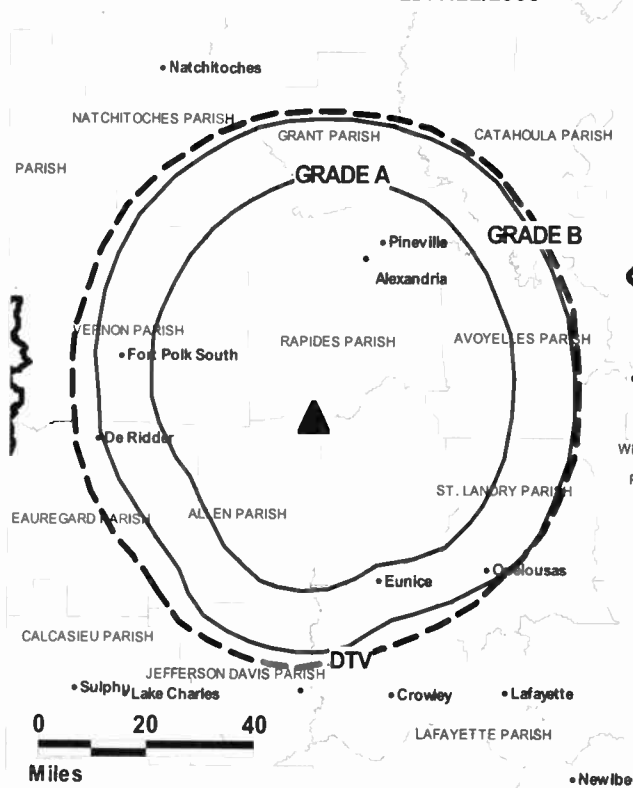
Kate Schneider, Marketing & Promotions Director.

Layla Mouton, Traffic Manager.

Connie Hanks, Business Manager.

City of License: Alexandria. **Station DMA:** Alexandria, LA. **Rank:** 179.

KBCA BPCT-20050504ABP GRANTED: 7/22/2005



© 2009 Warren Communications News

Circulation © 2008 Nielsen. Coverage based on Nielsen study.

GrandTotal	Cable		Non-cable		Total
	TV Households	TV Households	TV Households	TV Households	
Estimated Station Totals *	59,450	16,290	16,290	75,740	75,740
Average Weekly Circulation (2008)	14,555	1,982	1,982	16,537	16,537
Average Daily Circulation (2008)				4,734	4,734
Station DMA Total	Cable		Non-cable		Total
	TV Households	TV Households	TV Households	TV Households	
Estimated Station Totals *	59,450	16,290	16,290	75,740	75,740
Average Weekly Circulation (2008)	14,555	1,982	1,982	16,537	16,537
Average Daily Circulation (2008)				4,734	4,734

*Estimated station totals are sums of the Nielsen TV and Cable TV household estimates for each county in which the station registers viewing of more than 5% as per the Nielsen Survey Methods.

KLAX-DT
Ch. 32

Network Service: ABC.

Grantee: Pollack/Belz Communication Co. Inc., 5118 Park Ave, Ste 249, Memphis, TN 38117.

Studio: 1811 England Dr., Alexandria, LA 71303.

Mailing Address: PO Box 8818, Alexandria, LA 71306.

Phone: 318-473-0031. **Fax:** 318-473-9984.

E-mail: knolan@klax-tv.com

Web Site: http://www.klax-tv.com

Technical Facilities: Channel No. 32 (578-584 MHz). Authorized power: 48.3-kw max. visual, aural. Antenna: 1093-ft above av. terrain, 1027-ft. above ground, 1253-ft. above sea level.

Latitude	31°	33'	54"
Longitude	92°	33'	00"

Holds CP for change to channel number 31, 200-kw visual; BPCDT-20080617ADM.

Note: Latitude and longitude coordinates shown are based on the North American Datum of 1927 (NAD 27) as currently required by the Mass Media Bureau of the FCC.

Ownership: Pollack/Belz Broadcasting Co. LLC (Group Owner).

Began Operation: Station operating under Special Temporary Authority at 2.6-kw max. visual; no on-air date. Station plans to broadcast digitally on its analog channel allotment.

Represented (sales): Blair Television.

Personnel:

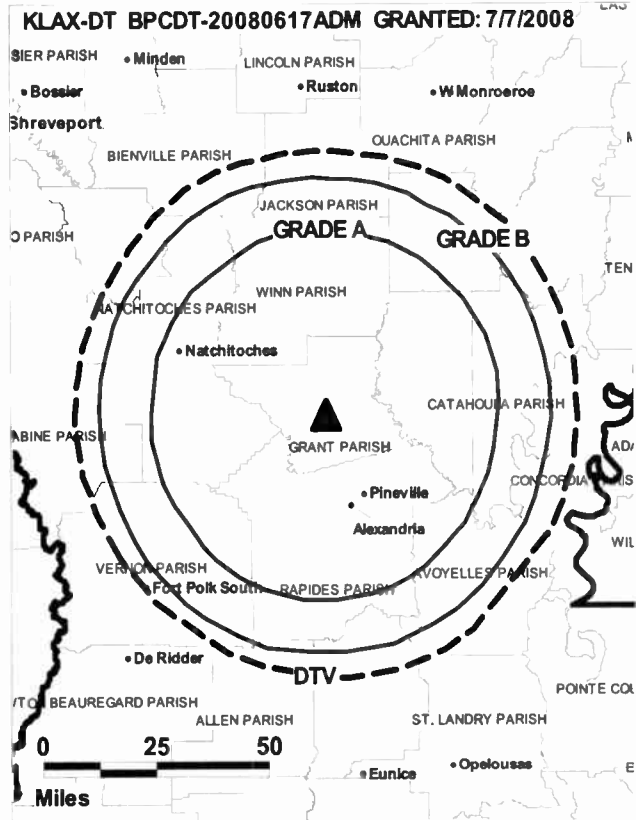
Ken Nolan, General Manager.

Lisa Ballance, General Sales Manager.

Babs Zimmerman, News Director.

David Hebert, Chief Engineer.

David Carlson, Business Manager.



© 2009 Warren Communications News

Vernita Brooks, Traffic Director.

Frances Yeager, Programming Director.

Jacque Murphy, Production Manager.

City of License: Alexandria. **Station DMA:** Alexandria, LA. **Rank:** 179.

Nielsen Data: Not available.

KLAX-TV
Ch. 31

Network Service: ABC.

Licensee: Pollack/Belz Communications Co. Inc., 5118 Park Ave., Suite 249, Memphis, TN 38117.

Studio: 1811 England Dr., Alexandria, LA 71303.

Mailing Address: PO Box 8818, Alexandria, LA 71306.

Phone: 318-473-0031. **Fax:** 318-473-9984.

E-mail: knolan@klax-tv.com

Web Site: http://www.klax-tv.com

Technical Facilities: Channel No. 31 (572-578 MHz). Authorized power: 1290-kw max. visual, 130-kw aural. Antenna: 1093-ft above av. terrain, 1027-ft. above ground, 1253-ft. above sea level.

Latitude 31° 33' 54"
Longitude 92° 33' 00"

Transmitter: 1.5-mi. SW of Dry Prong.

Note: Latitude and longitude coordinates shown are based on the North American Datum of 1927 (NAD 27) as currently required by the Mass Media Bureau of the FCC.

Satellite Earth Stations: Transmitter RCA; RCA Americom, 4-meter Ku-band; Microdyne, 5-meter C-band; Standard Components, Microdyne receivers.

Ownership: Pollack/Belz Broadcasting Co. LLC (Group Owner).

Began Operation: March 3, 1983. Sale of station to G. Russell Chambers, et al., approved by FCC December 24, 1986, but not consummated. Sale to present owner by James Richards, Ben Johnson, et al., approved May 13, 1988. Sale to Catamount Broadcasting Group approved by FCC April 5, 1999 but not consummated.

Represented (sales): Blair Television.

Represented (engineering): Lechman & Johnson Inc.

Personnel:

Ken Nolan, General Manager.

Lisa Ballance, General Sales Manager.

Babs Zimmerman, News Director.

David Hebert, Chief Engineer.

David Carlson, Business Manager.

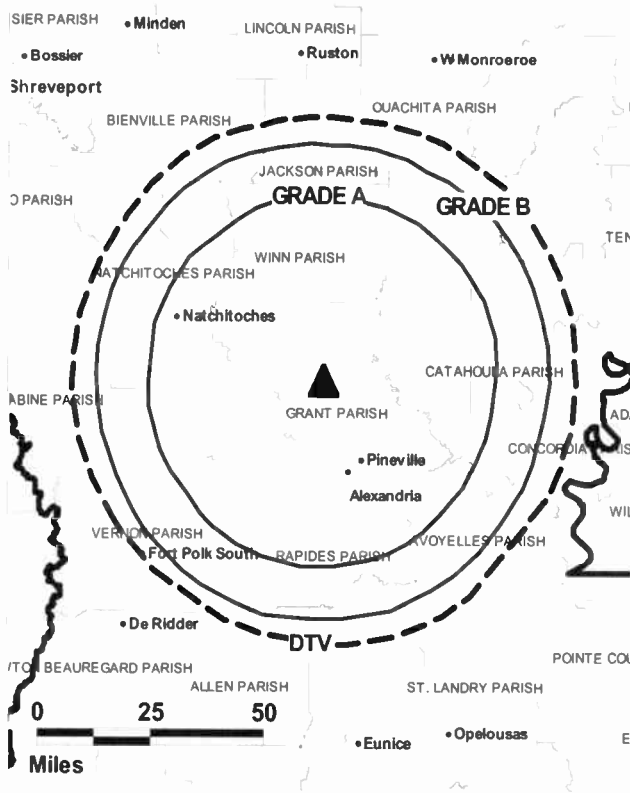
Vernila Brooks, Traffic Manager.

Frances Yeager, Programming Director.

Jacque Murphy, Production Manager.

City of License: Alexandria. **Station DMA:** Alexandria, LA. **Rank:** 179.

KLAX-TV BPCT-19850528KH GRANTED: 3/28/1986



© 2009 Warren Communications News

Circulation © 2008 Nielsen. Coverage based on Nielsen study.

GrandTotal	Cable TV Households	Non-cable TV Households	Total TV Households
Estimated Station Totals *	89,720	25,000	114,720
Average Weekly Circulation (2008)	35,997	4,669	40,666
Average Daily Circulation (2008)			11,860
Station DMA Total	Cable TV Households	Non-cable TV Households	Total TV Households
Estimated Station Totals *	59,450	21,670	81,120
Average Weekly Circulation (2008)	27,213	4,143	31,356
Average Daily Circulation (2008)			10,342
Other DMA Total	Cable TV Households	Non-cable TV Households	Total TV Households
Estimated Station Totals *	30,270	3,330	33,600
Average Weekly Circulation (2008)	8,784	526	9,310
Average Daily Circulation (2008)			1,518

*Estimated station totals are sums of the Nielsen TV and Cable TV household estimates for each county in which the station registers viewing of more than 5% as per the Nielsen Survey Methods.

Louisiana — Baton Rouge

**WAFB
Ch. 9**

Network Service: CBS.

Licensee: WAFB License Subsidiary LLC, 201 Monroe St, RSA Tower, 20th Fl, Montgomery, AL 36104.

Studio: 844 Government St, Baton Rouge, LA 70802-6090.

Mailing Address: 844 Government St, Baton Rouge, LA 70802-6090.

Phone: 225-383-9999. **Fax:** 225-379-7891.

Web Site: <http://www.wafb.com>

Technical Facilities: Channel No. 9 (186-192 MHz). Authorized power: 316-kw visual, 57.5-kw aural. Antenna: 1670-ft above av. terrain, 1726-ft. above ground, 1700-ft. above sea level.

Latitude 30° 21' 58"
Longitude 91° 12' 47"

Transmitter: E of River Rd. & S of Baton Rouge on Duncan Point.

Note: Latitude and longitude coordinates shown are based on the North American Datum of 1927 (NAD 27) as currently required by the Mass Media Bureau of the FCC.

Ownership: Raycom Media Inc. (Group Owner).

Began Operation: April 19, 1953. First broadcast on Ch. 28. Shifted to Ch. 9 August 9, 1960 (Television Digest, Vol. 17:7). Sale to Guaranty Broadcasting by WDSU-TV Broadcasting Corp. and associated stockholders approved by FCC January 14, 1964 (Vol. 4:3). Sale to American Family Corp. (AFLAC) approved by FCC March 23, 1988. Sale to current owner by AFLAC approved by FCC November 19, 1996. (Vol. 36:34).

Represented (sales): Harrington Righter & Parsons Inc. (HRP).

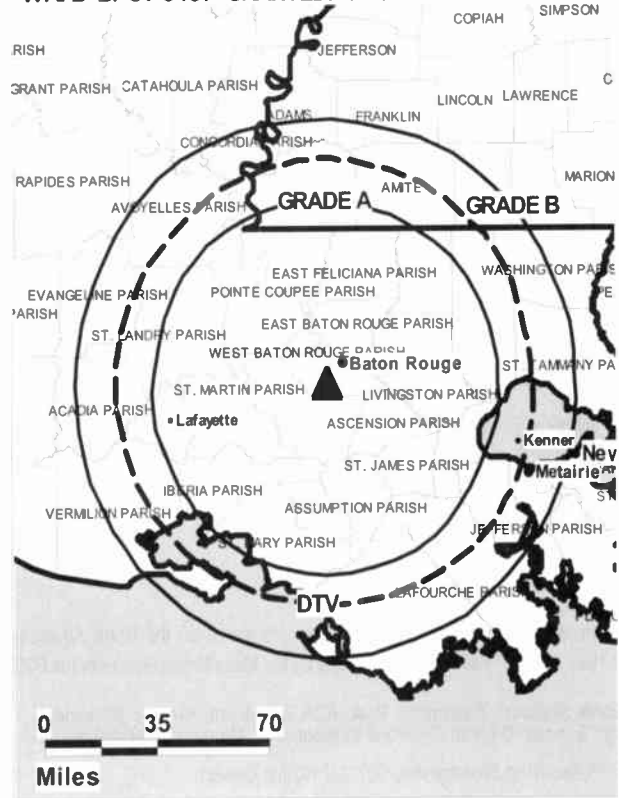
Represented (legal): Covington & Burling.

Personnel:

- Vicki Kellum, General Sales Manager.
- Ellen Salmon, Local Sales Manager.
- Tommy Dothery, National Sales Manager.
- Vicki Zimmerman, News Director.
- Dale Russell, Chief Engineer.
- Angelle Dunegan, Business Manager.
- Andree Zamarlik, Marketing Director.
- Brian Norman, Production Manager.
- Paula Moore, Traffic Manager.

City of License: Baton Rouge. **Station DMA:** Baton Rouge, LA. **Rank:** 95.

WAFB BPCT-3437 GRANTED: 1/22/1965



© 2009 Warren Communications News

Circulation © 2008 Nielsen. Coverage based on Nielsen study.

GrandTotal	Cable TV Households	Non-cable TV Households	Total TV Households
Estimated Station Totals *	501,220	135,940	637,160
Average Weekly Circulation (2008)	246,430	55,762	302,192
Average Daily Circulation (2008)			164,152
Station DMA Total	Cable TV Households	Non-cable TV Households	Total TV Households
Estimated Station Totals *	235,260	65,770	301,030
Average Weekly Circulation (2008)	172,054	50,256	222,310
Average Daily Circulation (2008)			135,371
Other DMA Total	Cable TV Households	Non-cable TV Households	Total TV Households
Estimated Station Totals *	265,960	70,170	336,130
Average Weekly Circulation (2008)	74,376	5,506	79,882
Average Daily Circulation (2008)			28,781

*Estimated station totals are sums of the Nielsen TV and Cable TV household estimates for each county in which the station registers viewing of more than 5% as per the Nielsen Survey Methods.

WAFB-DT
Ch. 46

Network Service: CBS.

Licensee: WAFB License Subsidiary LLC, 201 Monroe St, RSA Tower, 20th Fl, Montgomery, AL 36104.

Studio: 844 Government St, Baton Rouge, LA 70802-6090.

Mailing Address: 844 Government St, Baton Rouge, LA 70802-6090.

Phone: 225-383-9999. **Fax:** 504-379-7891.

Web Site: <http://www.wafb.com>

Technical Facilities: Channel No. 46 (662-668 MHz). Authorized power: 46-kw max. visual, aural. Antenna: 479-ft above av. terrain, 474-ft. above ground, 510-ft. above sea level.

Latitude	30°	26'	36"
Longitude	91°	10'	54"

Holds CP for change to channel number 9, 0.105-kw visual, 1676-ft above av. terrain, 1673-ft. above ground, 1696-ft. above sea level; lat. 30° 21' 58", long. 91° 12' 47", BPCDT-23080507ACF.

Note: Latitude and longitude coordinates shown are based on the North American Datum of 1927 (NAD 27) as currently required by the Mass Media Bureau of the FCC.

Ownership: Raycom Media Inc. (Group Owner).

Began Operation: Station operating; no on-air date. Station plans to broadcast digitally on its analog channel allotment.

Represented (sales): Harrington Righter & Parsons Inc. (HRP).

Represented (legal): Covington & Burling.

Personnel:

Vicki Kellum, General Sales Manager.

Ellen Salmon, Local Sales Manager.

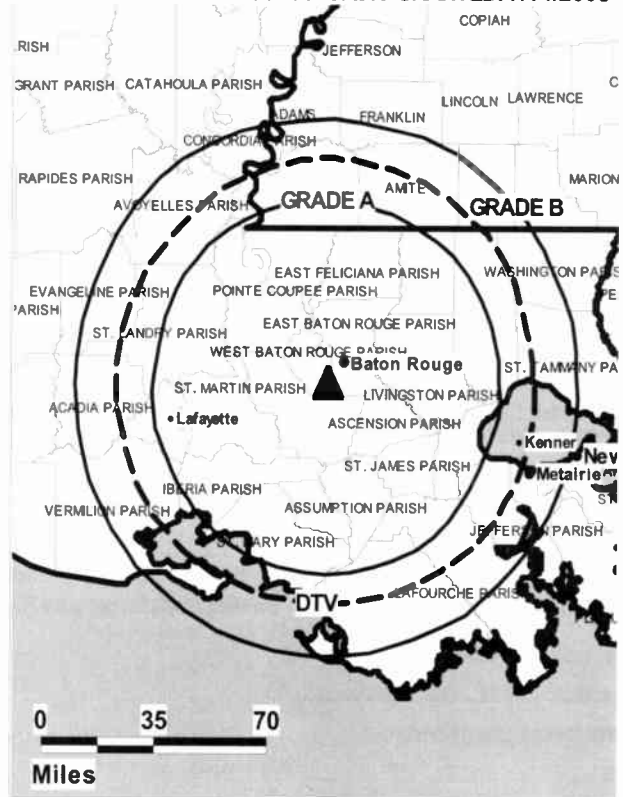
Tommy Dothery, National Sales Manager.

Vicki Zimmerman, News Director.

Dale Russell, Chief Engineer.

Angelle Dunegan, Business Manager.

WAFB-DT BPCDT-20080619AJK GRANTED: 7/14/2008



© 2009 Warren Communications News

Andree Zamarlik, Marketing Director.

Brian Norman, Production Manager.

Paula Moore, Traffic Manager.

City of License: Baton Rouge. **Station DMA:** Baton Rouge, LA. **Rank:** 95.

Nielsen Data: Not available.

Louisiana — Baton Rouge

WBRZ-DT Ch. 13

Network Service: ABC.

Grantee: Louisiana Television Broadcasting LLC, P. O. Box 2906, Baton Rouge, Louisiana 70821-2906.

Studio: 1650 Highland Rd, Baton Rouge, LA 70802-7018.

Mailing Address: PO Box 2906, Baton Rouge, LA 70821-2906.

Phone: 225-387-2222. **Fax:** 225-336-2246.

E-mail: rocky@wbrz.com

Web Site: <http://www.2theadvocate.com>

Technical Facilities: Channel No. 13 (210-216 MHz). Authorized power: 30-kw visual, aural. Antenna: 1690-ft above av. terrain, 1682-ft. above ground, 1703-ft. above sea level.

Latitude	30°	17'	49"
Longitude	91°	11'	40"

Note: Latitude and longitude coordinates shown are based on the North American Datum of 1927 (NAD 27) as currently required by the Mass Media Bureau of the FCC.

Ownership: Louisiana Television Broadcasting LLC.

Began Operation: April 22, 2002. High Definition.

Represented (sales): Blair Television.

Personnel:

Richard F. Manship, President.

Rocky Daboval, General Manager.

Steve Storey, Sales Manager.

Denise Murrell, National Sales Manager.

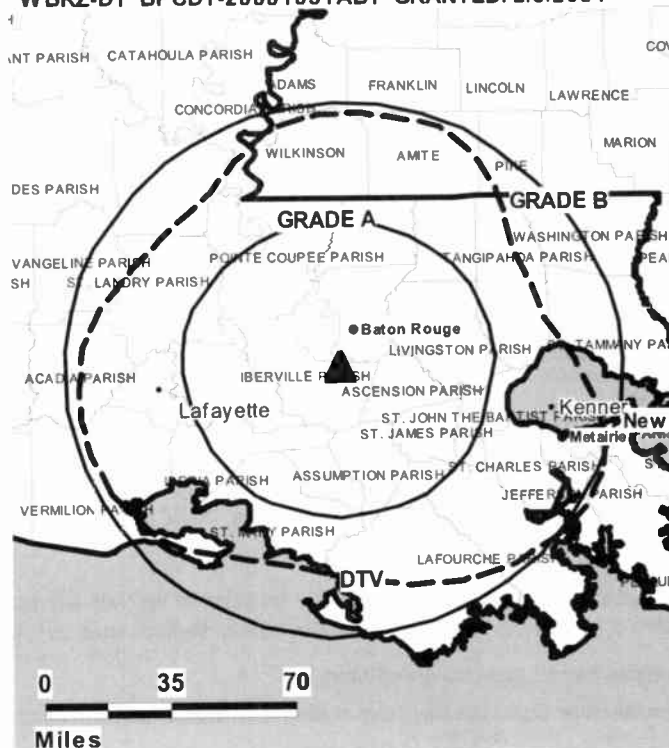
Chuck Bark, News Director.

Clyde Pierce, Engineering Director.

Denise Akers, Marketing Director.

Michelle Martone, Program Manager.

WBRZ-DT BPCDT-20001031ABT GRANTED: 2/8/2001



© 2009 Warren Communications News

Ed Ball, Production Director.

Robert Bernard, Traffic Manager.

Skip Haley, Information Services Director.

Jamie Politz, Human Resources Director.

City of License: Baton Rouge. **Station DMA:** Baton Rouge, LA. **Rank:** 95.

Nielsen Data: Not available.

WBRZ-TV

Ch. 2

Network Service: ABC.

Licensee: Louisiana Television Broadcasting LLC, Box 2906, Baton Rouge, LA 70821-2906.

Studio: 1650 Highland Rd, Baton Rouge, LA 70802-7018.

Mailing Address: Box 2906, Baton Rouge, LA 70821-2906.

Phone: 225-387-2222. **Fax:** 225-336-2246.

E-mail: rocky@wbrz.com

Web Site: http://www.2theadvocate.com

Technical Facilities: Channel No. 2 (54-60 MHz). Authorized power: 100-kw visual, 15-kw aural. Antenna: 1682-ft above av. terrain, 1724-ft. above ground, 1749-ft. above sea level.

Latitude 30° 17' 49"
Longitude 91° 11' 40"

Transmitter: Plaquemine Point.

Note: Latitude and longitude coordinates shown are based on the North American Datum of 1927 (NAD 27) as currently required by the Mass Media Bureau of the FCC.

Satellite Earth Stations: Transmitter RCA; Andrew, 7.3-meter C-band; Scientific-Atlanta, 10-meter C-band; Andrew, 4.5-meter C-band; SatCom, 5.5-meter Ku-band; Scientific-Atlanta, Standard, Tanberg receivers.

SNG Mobile Dish: AVL, 1.2-meter Ku-band.

Ownership: Louisiana Television Broadcasting LLC.

Began Operation: April 14, 1955.

Represented (sales): Blair Television.

Personnel:

Richard F. Manship, President.

Rocky Daboval, General Manager.

Steve Storey, Sales Manager.

Denise Murrell, National Sales Manager.

Chuck Bark, News Director.

Clyde Pierce, Engineering Director.

Denise Akers, Marketing Director.

Michelle Martone, Program Manager.

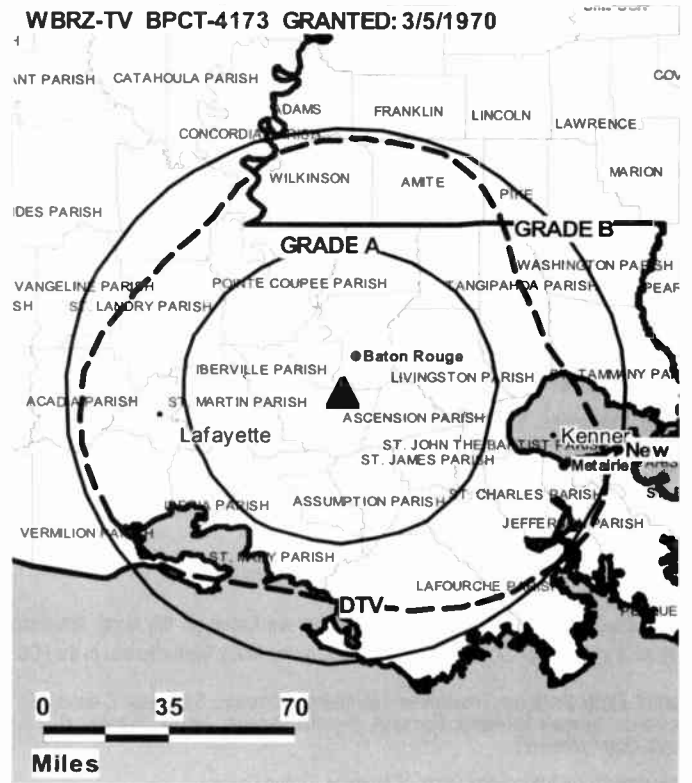
Ed Ball, Production Director.

Robert Bernard, Traffic Manager.

Skip Haley, Information Services Director.

Jamie Politz, Human Resources Director.

WBRZ-TV BPCT-4173 GRANTED: 3/5/1970



© 2009 Warren Communications News

City of License: Baton Rouge. **Station DMA:** Baton Rouge, LA. **Rank:** 95.

Circulation © 2008 Nielsen. Coverage based on Nielsen study.

GrandTotal	Cable TV Households	Non-cable TV Households	Total TV Households
Estimated Station Totals *	500,310	95,580	595,890
Average Weekly Circulation (2008)	191,349	44,796	236,145
Average Daily Circulation (2008)			110,841
Station DMA Total	Cable TV Households	Non-cable TV Households	Total TV Households
Estimated Station Totals *	235,260	65,770	301,030
Average Weekly Circulation (2008)	148,260	43,091	191,351
Average Daily Circulation (2008)			97,226
Other DMA Total	Cable TV Households	Non-cable TV Households	Total TV Households
Estimated Station Totals *	265,050	29,810	294,860
Average Weekly Circulation (2008)	43,089	1,705	44,794
Average Daily Circulation (2008)			13,615

*Estimated station totals are sums of the Nielsen TV and Cable TV household estimates for each county in which the station registers viewing of more than 5% as per the Nielsen Survey Methods.

WGMB
Ch. 44

Network Service: FOX.

Licensee: ComCorp of Baton Rouge License Corp., PO Box 53708, Lafayette, LA 70505-3708.

Studio: 10000 Perkins Rd., Baton Rouge, LA 70810.

Mailing Address: 10000 Perkins Rd., Baton Rouge, LA 70810.

Phone: 225-769-0044. **Fax:** 225-769-9462 (sales).

E-mail: phil.waterman@nbc33.com

Web Site: http://www.fox44.com

Technical Facilities: Channel No. 44 (650-656 MHz). Authorized power: 3870-kw max. visual, 387-kw aural. Antenna: 1398-ft above av. terrain, 1388-ft. above ground, 1401-ft. above sea level.

Latitude 30° 19' 35"
Longitude 91° 16' 36"

Transmitter: 1.9-mi. W of State Hwy. 1 on Hwy. 1148 near Addis.

Note: Latitude and longitude coordinates shown are based on the North American Datum of 1927 (NAD 27) as currently required by the Mass Media Bureau of the FCC.

Satellite Earth Stations: Transmitter Townsend; Comtech, 3.8-meter C-band; Comtech, 5-meter KC-band; Comtech, 5-meter C-band; Anixter, 5-meter C-band; Sony receivers.

Ownership: Communications Corp. of America (Group Owner).

Began Operation: August 11, 1991. Sale to SWMM/Baton Rouge Corp. by Parish Family Television LP dismissed by FCC March 3, 1989. Sale to Galloway Media Inc. (later Communications Corp. of America) by Parish Family TV LP approved by FCC September 21, 1990. Transfer of control from Thomas R. Galloway Sr. to Apollo Capital Management II Inc. & Thomas R. Galloway Sr. jointly approved by FCC April 16, 2004. Involuntary transfer of control to debtor in possession approved by FCC August 29, 2006. Company emerged from debtor in possession status October 4, 2007.

Represented (sales): Katz Media Group.

Represented (legal): Dow Lohnes PLLC.

Represented (engineering): Marsand Inc.

Personnel:

Philip Waterman, General Manager.

Brooks Hogg, Sales Director.

Lee Stolf, Local Sales Manager.

Tom Poehler, National Sales.

Cecil Connella, Chief Engineer.

Tracy Granirer, Business Manager.

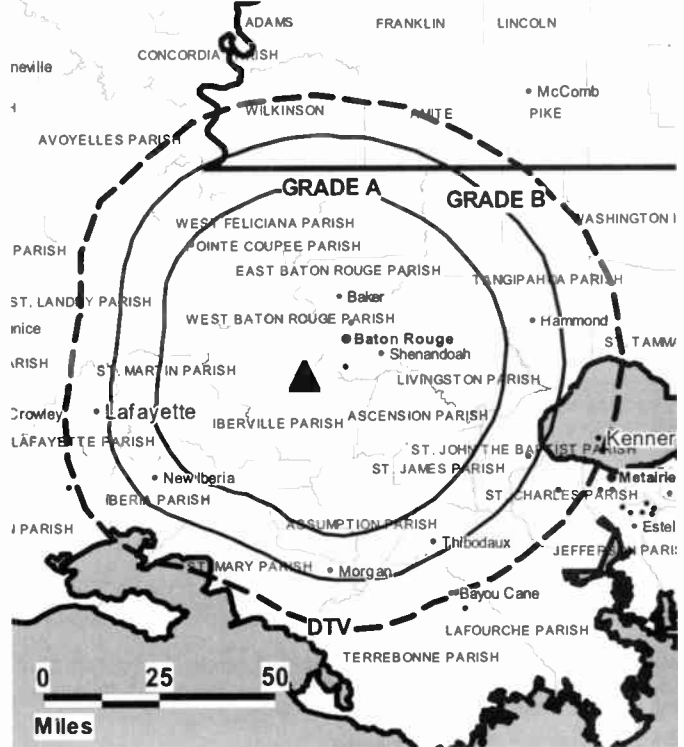
Suzanne Marva, Program Director.

Meisie Pacris, Promotion Director.

Vince Lagatutta, Production Manager.

Shannon Guidry, Traffic Manager.

WGMB BMPCT-19901210KE GRANTED: 12/30/1991



© 2009 Warren Communications News

Jeff Hamburger, News Director.

Karen Mire, Community Relations.

City of License: Baton Rouge. **Station DMA:** Baton Rouge, LA. **Rank:** 95.

Circulation © 2008 Nielsen. Coverage based on Nielsen study.

GrandTotal	Cable TV Households	Non-cable TV Households	Total TV Households
Estimated Station Totals *	235,260	67,570	302,830
Average Weekly Circulation (2008)	114,420	28,831	143,251
Average Daily Circulation (2008)			46,321
Station DMA Total	Cable TV Households	Non-cable TV Households	Total TV Households
Estimated Station Totals *	235,260	65,770	301,030
Average Weekly Circulation (2008)	114,420	28,691	143,111
Average Daily Circulation (2008)			46,269
Other DMA Total	Cable TV Households	Non-cable TV Households	Total TV Households
Estimated Station Totals *	0	1,800	1,800
Average Weekly Circulation (2008)	0	140	140
Average Daily Circulation (2008)			52

*Estimated station totals are sums of the Nielsen TV and Cable TV household estimates for each county in which the station registers viewing of more than 5% as per the Nielsen Survey Methods.

WGMB-DT
Ch. 45

Network Service: FOX.

Licensee: ComCorp of Baton Rouge License Corp., PO Box 53708, Lafayette, LA 70505-3708.

Studio: 10000 Perkins Rd., Baton Rouge, LA 70810.

Mailing Address: 10000 Perkins Rd., Baton Rouge, LA 70810.

Phone: 225-769-0044; 318-237-1142. **Fax:** 225-769-9462 (sales).

E-mail: phil.waterman@nbc33.com

Web Site: http://www.fox44.com

Technical Facilities: Channel No. 45 (656-662 MHz). Authorized power: 1000-kw max. visual, aural. Antenna: 1391-ft above av. terrain, 1388-ft. above ground, 1401-ft. above sea level.

Latitude	30°	19'	35"
Longitude	91°	16'	36"

Note: Latitude and longitude coordinates shown are based on the North American Datum of 1927 (NAD 27) as currently required by the Mass Media Bureau of the FCC.

Ownership: Communications Corp. of America (Group Owner).

Began Operation: Station operating; no on-air date

Represented (legal): Dow Lohnes PLLC.

Represented (sales): Katz Media Group.

Personnel:

Philip Waterman, General Manager.

Brooks Hogg, Sales Director.

Lee Stoff, Local Sales Manager.

Tom Poehler, National Sales.

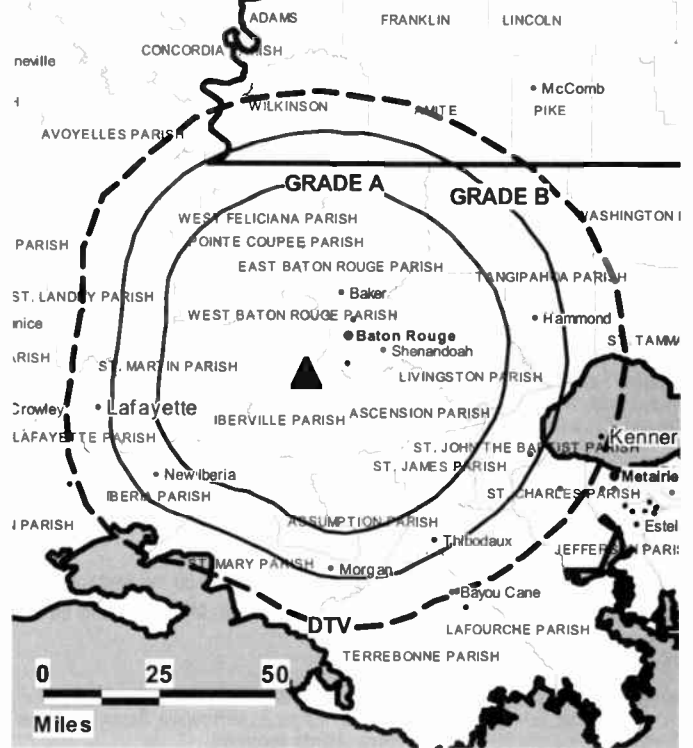
Cecil Connella, Chief Engineer.

Tracy Granirer, Business Manager.

Suzanne Marva, Program Director.

Meisie Pacris, Promotion Director.

WGMB-DT BPCDT-19991020ACT GRANTED: 10/25/2000 JEI



© 2009 Warren Communications News

Vince Lagatutta, Production Manager.

Shannon Guidry, Traffic Manager.

Jeff Hamburger, News Director.

Karen Mire, Community Relations.

City of License: Baton Rouge. **Station DMA:** Baton Rouge, LA. **Rank:** 95.

Nielsen Oata: Not available.

WVLA
Ch. 33

Network Service: NBC.

Licensee: Knight Broadcasting of Baton Rouge License Corp., 9257 Bailey Ln, Fairfax, VA 22031-1903.

Studio: 10000 Perkins Rd., Baton Rouge, LA 70810.

Mailing Address: 10000 Perkins Rd., Baton Rouge, LA 70810.

Phone: 225-766-3233. **Fax:** 225-768-9200.

E-mail: phil.waterman@nbc33.com

Web Site: http://www.nbc33tv.com

Technical Facilities: Channel No. 33 (584-590 MHz). Authorized power: 5000-kw max. visual, 500-kw aural. Antenna: 1713-ft above av. terrain, 1735-ft. above ground, 1749-ft. above sea level.

Latitude 30° 19' 34.61"
Longitude 91° 16' 36.1"

Transmitter: 1.9-mi. W of Hwy. 1 on Hwy. 1148, Addis.

Note: Latitude and longitude coordinates shown are based on the North American Datum of 1927 (NAD 27) as currently required by the Mass Media Bureau of the FCC.

Multichannel TV Sound: Stereo only.

Satellite Earth Stations: Transmitter Townsend; Microdyne, 7-meter C-band; Harris, 8-meter Ku-band; Harris, 3-meter Ku-band; Microwave Assoc., 5-meter C-band; Microwave Assoc., Microdyne, Harris receivers.

Ownership: White Knight Holdings Inc. (Group Owner).

Began Operation: January 16, 1971. Sale to White Knight Holdings Inc. by Vetter Communications Company Inc. approved by FCC July 17, 1996. Involuntary transfer of control to debtor in possession approved by FCC July 27, 2006. Transfer of control by White Knight Holdings Inc. from Sheldon Galloway to Malara Enterprises LLC (Anthony J. Malara III) approved by FCC September 28, 2007.

Represented (sales): Continental Television Sales.

Represented (legal): WolfBlock.

Personnel:

Phil Waterman, General Manager.

Brooks Hogg, Sales Director.

Peggy Turner, Local Sales.

Tom Poehler, National Sales.

Jeff Hamburger, News Director.

Cecil Connella, Chief Engineer.

Tracy Granirer, Business Manager.

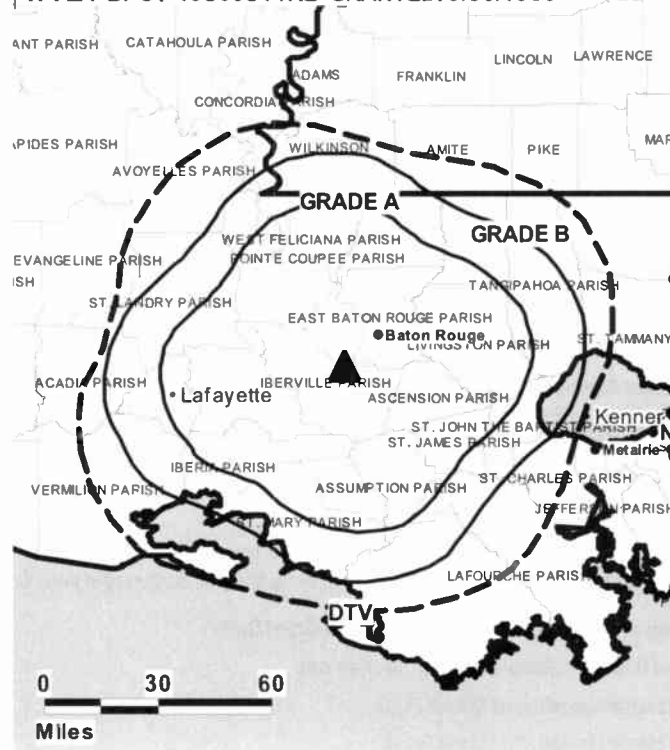
Suzanne Marva, Program Director.

Scott Thompson, Promotion Director.

Vince Lagattuta, Production Manager.

Shannon Guidry, Traffic Manager.

WVLA BPCT-19860814KE GRANTED: 9/30/1986



© 2009 Warren Communications News

Elaine Harrison, Public Affairs & Community Relations Manager.

City of License: Baton Rouge. **Station DMA:** Baton Rouge, LA. **Rank:** 95.

Circulation © 2008 Nielsen. Coverage based on Nielsen study.

GrandTotal	Cable TV Households	Non-cable TV Households	Total TV Households
Estimated Station Totals *	412,530	72,950	485,480
Average Weekly Circulation (2008)	146,950	29,131	176,081
Average Daily Circulation (2008)			64,283
Station DMA Total	Cable TV Households	Non-cable TV Households	Total TV Households
Estimated Station Totals *	235,260	65,770	301,030
Average Weekly Circulation (2008)	120,126	28,535	148,661
Average Daily Circulation (2008)			57,606
Other DMA Total	Cable TV Households	Non-cable TV Households	Total TV Households
Estimated Station Totals *	177,270	7,180	184,450
Average Weekly Circulation (2008)	26,824	596	27,420
Average Daily Circulation (2008)			6,677

*Estimated station totals are sums of the Nielsen TV and Cable TV household estimates for each county in which the station registers viewing of more than 5% as per the Nielsen Survey Methods.

WVLA-DT
Ch. 34

Network Service: NBC.

Licensee: Knight Broadcasting of Baton Rouge License Corp., 9257 Bailey Ln, Fairfax, VA 22031-1903.

Studio: 10000 Perkins Rd., Baton Rouge, LA 70810.

Mailing Address: 10000 Perkins Rd, Baton Rouge, LA 70810.

Phone: 225-766-3233. **Fax:** 225-786-9191.

E-mail: phil.waterman@nbc33.com

Web Site: <http://www.nbc33tv.com>

Technical Facilities: Channel No. 34 (590-596 MHz). Authorized power: 1000-kw max. visual, aural. Antenna: 1713-ft above av. terrain, 1711-ft. above ground, 1723-ft. above sea level.

Latitude	30°	19'	34"
Longitude	91°	16'	36"

Note: Latitude and longitude coordinates shown are based on the North American Datum of 1927 (NAD 27) as currently required by the Mass Media Bureau of the FCC.

Ownership: White Knight Holdings Inc. (Group Owner).

Began Operation: Station operating; no on-air date

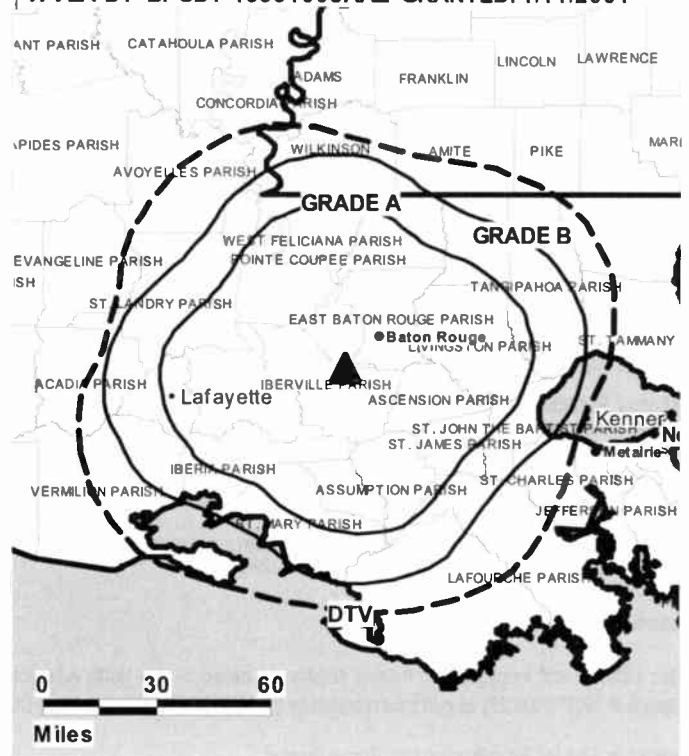
Represented (legal): WolfBlock.

Represented (sales): Continental Television Sales.

Personnel:

- Phil Waterman, General Manager.
- Brooks Hogg, Sales Director.
- Peggy Turner, Local Sales.
- Tom Poehler, National Sales.
- Jeff Hamburger, News Director.
- Cecil Connella, Chief Engineer.
- Tracy Granirer, Business Manager.
- Suzanne Marva, Program Director.

WVLA-DT BPCDT-19991008AAZ GRANTED: 1/11/2001



© 2009 Warren Communications News

Scott Thompson, Promotion Director.

Vince Lagattuta, Production Manager.

Shannon Guidry, Traffic Manager.

Elaine Harrison, Public Affairs & Community Relations Manager.

City of License: Baton Rouge. **Station DMA:** Baton Rouge, LA. **Rank:** 95.

Nielsen Data: Not available.

KAQY

Ch. 11

Network Service: ABC.

Licensee: Monroe Broadcasting Inc., PO Box 4309, Monroe, LA 71211.

Studio: 3100 Sterlington Rd., Monroe, LA 71203.

Mailing Address: PO Box 4309, Monroe, LA 71211.

Phone: 318-325-3011. **Fax:** 318-327-7519.

E-mail: jcurrie@abc-11.com

Web Site: http://www.abc-11.com

Technical Facilities: Channel No. 11 (198-204 MHz). Authorized power: 316-kw visual, aural. Antenna: 1923-ft above av. terrain, 1788-ft. above ground, 1785-ft. above sea level.

Latitude 32° 05' 42"
Longitude 92° 10' 34"

Requests CP for change to 14-kw visual, 1784-ft above av. terrain, 1788-ft. above ground, 1922-ft. above sea level; BPCDT-20070822ACN.

Transmitter: 5-mi. WNW of Grayson.

Note: Latitude and longitude coordinates shown are based on the North American Datum of 1927 (NAD 27) as currently required by the Mass Media Bureau of the FCC.

Ownership: Monroe Broadcasting Inc. (Group Owner).

Began Operation: December 10, 1998. Transfer of control from Thomas G. Pears to Dr. Paul J. Azar Jr. & Charles H. Chatelain approved by FCC February 26, 1999. Transfer of control from Dr. Paul J. Azar Jr. to Charles H. Chatelain approved by FCC June 6, 2001, but never consummated. Sale to Parker Broadcasting of Louisiana LLC (Barry J. C. Parker) pends.

Represented (sales): Katz Media Group.

Represented (legal): Dickstein Shapiro LLP.

Represented (engineering): du Treil, Lundin & Rackley Inc.

Personnel:

Joe Currie, General Manager.

Carolyn Clampit, Sales Manager.

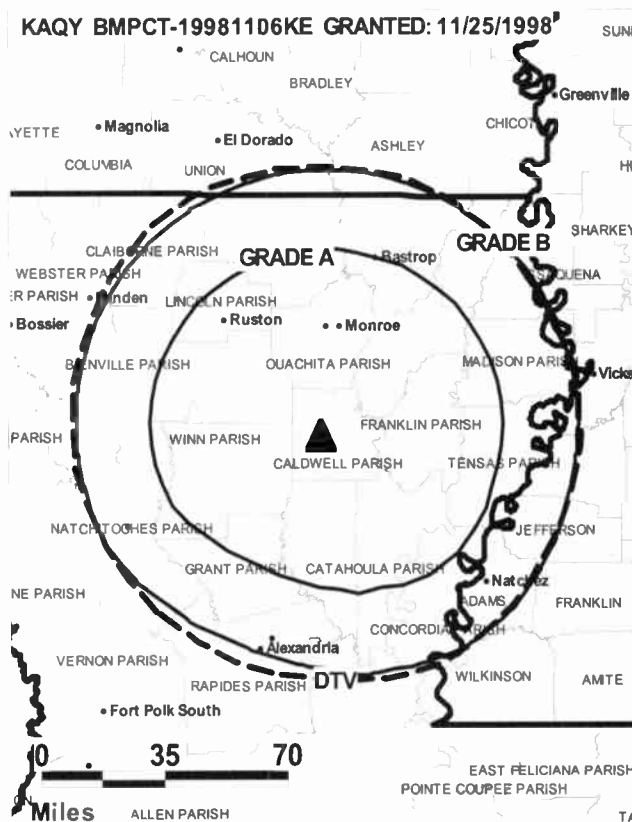
Larry Young, Chief Engineer.

Doug Ginn, Programming Manager.

Mike Halbrook, Promotion Manager.

Amanda Deason, Traffic Assistant.

City of License: Columbia. **Station DMA:** Monroe, LA-El Dorado, AR. **Rank:** 136.



© 2009 Warren Communications News

Circulation © 2008 Nielsen. Coverage based on Nielsen study.

GrandTotal	Cable TV Households	Non-cable TV Households	Total TV Households
Estimated Station Totals *	91,150	94,750	185,900
Average Weekly Circulation (2008)	38,611	27,754	66,365
Average Daily Circulation (2008)			25,814
Station DMA Total	Cable TV Households	Non-cable TV Households	Total TV Households
Estimated Station Totals *	91,150	79,360	170,510
Average Weekly Circulation (2008)	38,611	26,597	65,208
Average Daily Circulation (2008)			25,494
Other DMA Total	Cable TV Households	Non-cable TV Households	Total TV Households
Estimated Station Totals *	0	15,390	15,390
Average Weekly Circulation (2008)	0	1,157	1,157
Average Daily Circulation (2008)			320

*Estimated station totals are sums of the Nielsen TV and Cable TV household estimates for each county in which the station registers viewing of more than 5% as per the Nielsen Survey Methods.

KAQY-DT
Ch. 57

Network Service: ABC.

Grantee: Monroe Broadcasting Inc., PO Box 4309, Monroe, LA 71211.

Studio: 3100 Sterlington Rd, Monroe, LA 71203.

Mailing Address: PO Box 4309, Monroe, LA 71211.

Phone: 318-325-3011. **Fax:** 318-327-7519.

E-mail: jcurrie@abc-11.com

Web Site: <http://www.abc-11.com>

Technical Facilities: Channel No. 57 (728-734 MHz). Authorized power: 1000-kw max. visual, aural. Antenna: 1706-ft above av. terrain, 1715-ft. above ground, 1850-ft. above sea level.

Latitude	32°	05'	42"
Longitude	92°	10'	34"

Requests CP for change to 12.3-kw visual, 1699-ft above av. terrain, 1716-ft. above ground, 1779-ft. above sea level; lat. 32° 11' 50", long. 92° 04' 14", BPCDT-20080619AIX.

Holds CP for change to channel number 11, 25-kw visual, 1784-ft above av. terrain, 1788-ft. above ground, 1922-ft. above sea level; BPCDT-20070822ACN.

Note: Latitude and longitude coordinates shown are based on the North American Datum of 1927 (NAD 27) as currently required by the Mass Media Bureau of the FCC.

Ownership: Monroe Broadcasting Inc.

Began Operation: Station operating under Special Temporary Authority at 2-kw max. visual; no on-air date. Station plans to broadcast digitally on its analog channel allotment.

Represented (legal): Dickstein Shapiro LLP.

Represented (sales): Katz Media Group.

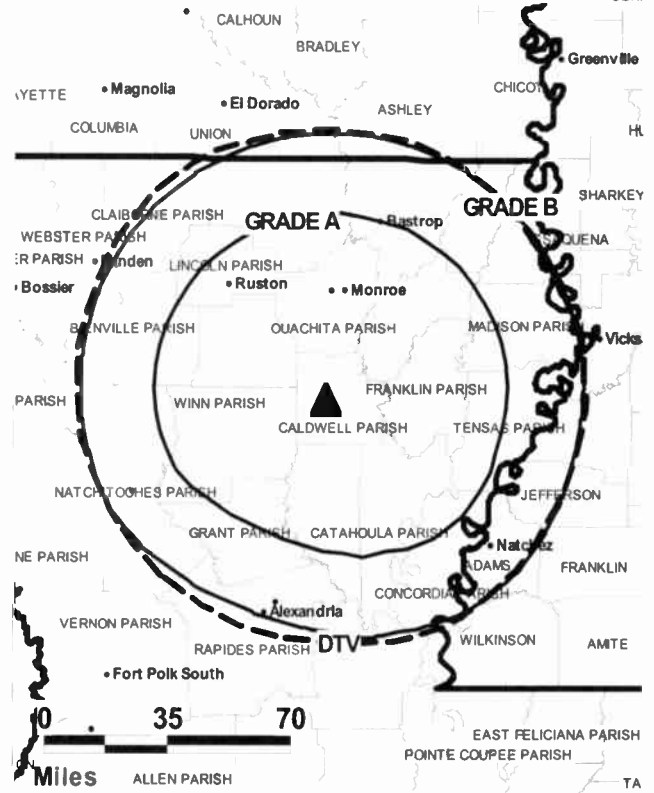
Personnel:

Joe Currie, General Manager.

Carolyn Clampit, Sales Manager.

Larry Young, Chief Engineer.

KAQY-DT BPCDT-20070822ACN GRANTED: 3/28/2008



Doug Ginn, Programming Manager.

Mike Halbrook, Promotion Manager.

Amanda Deason, Traffic Assistant.

City of License: Columbia. **Station DMA:** Monroe, LA-El Dorado, AR. **Rank:** 136.

Nielsen Data: Not available.

KGLA-DT
Ch. 42

Network Service: TMO.

Licensee: Mayavision Inc., 3244 Georgia Ave., Kenner, LA 70065.

Studio: 3850 N Causeway Blvd, Lakeway II, Ste 442, Metairie, LA 70002.

Mailing Address: 3850 N Causeway Blvd, Lakeway II, Ste 442, Metairie, LA 70002.

Phone: 504-799-4242. **Fax:** 504-799-3434.

E-mail: diane@kgla.tv

Web Site: <http://www.kgla.tv>

Technical Facilities: Channel No. 42 (638-644 MHz). Authorized power: 1000-kw max. visual, aural. Antenna: 965-ft above av. terrain, 965-ft. above ground, 965-ft. above sea level.

Latitude	29°	58'	41"
Longitude	89°	56'	26"

Note: Latitude and longitude coordinates shown are based on the North American Datum of 1927 (NAD 27) as currently required by the Mass Media Bureau of the FCC.

Ownership: Ernesto Schweikert III (Group Owner).

Began Operation: June 1, 2007. Sale to Pegasus Satellite Communications Inc., Debtor-In-Possession by KB Prime Media LLC approved by FCC December 16, 2004. Sale to The PSC Liquidating Trust by Pegasus Satellite Communications Inc., Debtor-In-Possession approved by FCC, April 19, 2005. Sale to present owner by The PSC Liquidating Trust approved by FCC April 20, 2006. Station went directly to digital broadcast; no analog application.

Represented (legal): Fletcher, Heald & Hildreth PLC.

Represented (engineering): du Treil, Lundin & Rackley Inc.

Personnel:

Ernesto Schweiker III, General Manager.

Miriam Danilov, Sales Manager.

Jorge Fuentes, Program Director.

KGLA-DT BPCDT-19960920LW GRANTED: 2/18/2004



© 2009 Warren Communications News

Diane Schnell, Marketing Director.

City of License: Hammond. **Station DMA:** New Orleans, LA. **Rank:** 53.

Nielsen Data: Not available.

KADN
Ch. 15
(Operates satellite WNTZ, Natchez)

Network Service: FOX.

Licensee: ComCorp of Louisiana License Corp., PO Box 53708, Lafayette, LA 70505-3708.

Studio: 1500 Eraste Landry, Lafayette, LA 70506.

Mailing Address: 1500 Eraste Landry, Lafayette, LA 70506.

Phone: 337-237-1500. **Fax:** 337-237-2237.

E-mail: damian@kadn.com

Web Site: http://www.kadn.com

Technical Facilities: Channel No. 15 (476-482 MHz). Authorized power: 2300-kw max. visual, 231-kw aural. Antenna: 1181-ft above av. terrain, 1178-ft. above ground, 1217-ft. above sea level.

Latitude 30° 21' 44"
 Longitude 92° 12' 53"

Transmitter: 3-mi. S of Church Point.

Note: Latitude and longitude coordinates shown are based on the North American Datum of 1927 (NAD 27) as currently required by the Mass Media Bureau of the FCC.

Satellite Earth Stations: Transmitter Harris; Scientific-Atlanta, 4.6-meter C-band; KLM, 4.6-meter C-band; Vertex, 5.2-meter Ku-band; Scientific-Atlanta, M/A-Com receivers.

Ownership: Communications Corp. of America (Group Owner).

Began Operation: February 27, 1980. Proposed sale to ComCorp of Louisiana License Corp. by KADN Broadcasting Inc. dismissed as defective by FCC September 10, 2004. Sale resubmitted September 28, 2004, approved by FCC December 9, 2004. Involuntary transfer of control to debtor in possession approved by FCC August 29, 2006. Company emerged from debtor in possession status October 4, 2007.

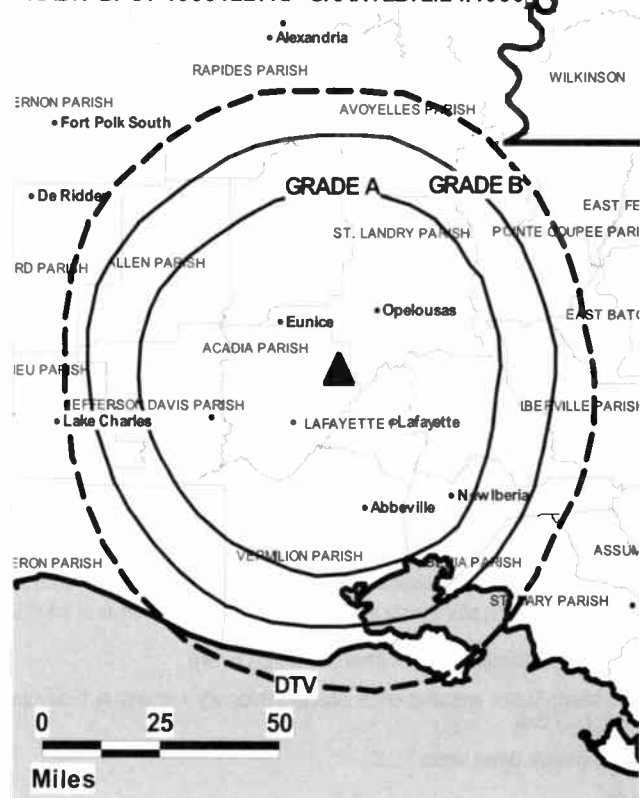
Represented (legal): Dow Lohnes PLLC.

Personnel:

- Damian Calato**, General Manager.
- Tom Shannon**, Sales Manager.
- Tony Guillory**, Chief Engineer.
- Willie Simon**, Assistant Engineer.
- Shawn Pitre**, Business Manager.
- Alise Hebert**, Traffic Manager.
- Meisie Pacris**, Promotion Director.
- Brian Quebedeaux**, Production Manager.

City of License: Lafayette. **Station DMA:** Lafayette, LA. **Rank:** 123.

KADN BPCT-19851227KF GRANTED: 2/24/1986



© 2009 Warren Communications News

Circulation © 2008 Nielsen. Coverage based on Nielsen study.

GrandTotal	Cable	Non-cable	Total
	TV Households	TV Households	
Estimated Station Totals *	167,650	82,930	250,580
Average Weekly Circulation (2008)	76,835	37,372	114,207
Average Daily Circulation (2008)			38,134

Station DMA Total	Cable	Non-cable	Total
	TV Households	TV Households	
Estimated Station Totals *	148,310	78,400	226,710
Average Weekly Circulation (2008)	73,629	37,105	110,734
Average Daily Circulation (2008)			37,292

Other DMA Total	Cable	Non-cable	Total
	TV Households	TV Households	
Estimated Station Totals *	19,340	4,530	23,870
Average Weekly Circulation (2008)	3,206	267	3,473
Average Daily Circulation (2008)			842

*Estimated station totals are sums of the Nielsen TV and Cable TV household estimates for each county in which the station registers viewing of more than 5% as per the Nielsen Survey Methods.

KADN-DT
Ch. 16

Network Service: FOX.

Grantee: ComCorp of Louisiana License Corp., PO Box 53708, Lafayette, LA 70505-3708.

Studio: 1500 Eraste Landry, Lafayette, LA 70506.

Mailing Address: 1500 Eraste Landry, Lafayette, LA 70506.

Phone: 337-237-1500. **Fax:** 337-237-2237.

E-mail: damian@kadn.com

Web Site: <http://www.kadn.com>

Technical Facilities: Channel No. 16 (482-488 MHz). Authorized power: 800-kw max. visual, aural. Antenna: 1178-ft above av. terrain, 1178-ft. above ground, 1217-ft. above sea level.

Latitude	30°	21'	44"
Longitude	92°	12'	53"

Note: Latitude and longitude coordinates shown are based on the North American Datum of 1927 (NAD 27) as currently required by the Mass Media Bureau of the FCC.

Ownership: Communications Corp. of America (Group Owner).

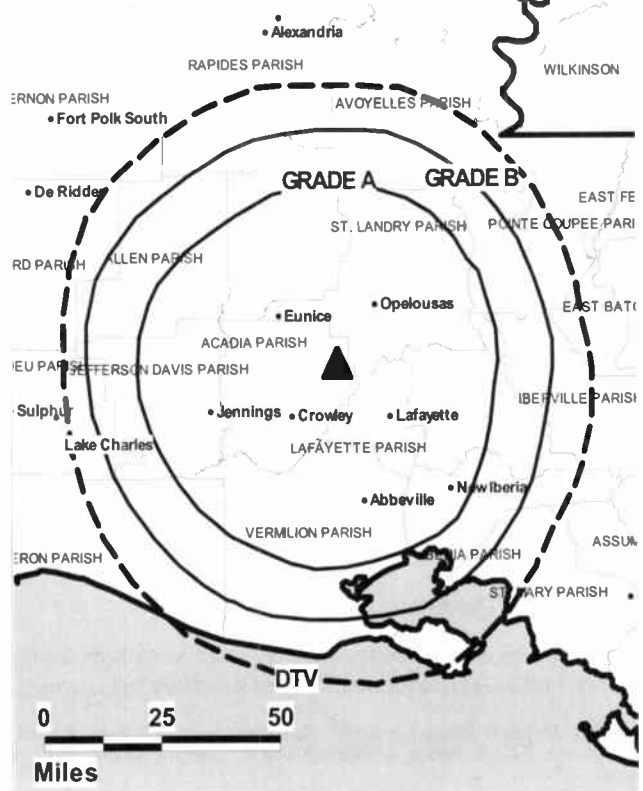
Began Operation: Station operating under Special Temporary Authority at 1-kw max. visual; no on-air date

Represented (legal): Dow Lohnes PLLC.

Personnel:

- Damian Calato, General Manager.
- Tom Shannon, Sales Manager.
- Tony Guillory, Chief Engineer.
- Willie Simon, Assistant Engineer.
- Shawn Pitre, Business Manager.
- Alise Hebert, Traffic Manager.

KADN-DT BPCDT-19991101AHD GRANTED: 5/2/2001



© 2009 Warren Communications News

Meisie Pacris, Promotion Director.

Brian Quebedeaux, Production Manager.

City of License: Lafayette. **Station DMA:** Lafayette, LA. **Rank:** 123.

Nielsen Data: Not available.

KATC
Ch. 3

Network Service: ABC.

Licensee: KATC Communications Inc., 134 Columbus St., Charleston, SC 29403.

Studio: 1103 Eraste Landry Rd., Lafayette, LA 70506.

Mailing Address: PO Box 63333, Lafayette, LA 70596-3333.

Phone: 337-235-3333. **Fax:** 337-235-9363.

E-mail: news@katctv.com

Web Site: http://www.katc.com

Technical Facilities: Channel No. 3 (60-66 MHz). Authorized power: 100-kw visual, 20-kw aural. Antenna: 1740-ft above av. terrain, 1793-ft. above ground, 1800-ft. above sea level.

Latitude	30°	02'	19.1"
Longitude	92°	22'	14.9"

Transmitter: 25-mi. SW of city limits.

Note: Latitude and longitude coordinates shown are based on the North American Datum of 1927 (NAD 27) as currently required by the Mass Media Bureau of the FCC.

Satellite Earth Stations: Transmitter Harris; Andrew, 7.3-meter C-band; Andrew, 4.5-meter C-band; Scientific-Atlanta, 4.6-meter C-band; Microdyne, 5-meter Ku-band; Scientific-Atlanta, Microdyne, AvanteK receivers.

Ownership: Evening Post Publishing Co. (Group Owner).

Began Operation: September 19, 1962. Sale to Loyola University by Acadian TV Corp. approved by FCC April 29, 1982. Sale to ML Media Partners by Loyola University approved by FCC November 28, 1986. Sale to present owner approved by FCC August 2, 1995.

Represented (sales): Continental Television Sales.

Represented (legal): Dow Lohnes PLLC.

Personnel:

Andrew Shenkan, General Manager.

Bonnie Will, General Sales Manager.

Carol Behrens, National Sales Manager.

Letitia Walker, News Director.

Don Mouton, Chief Engineer.

Cathy Schexnayder, Business Manager.

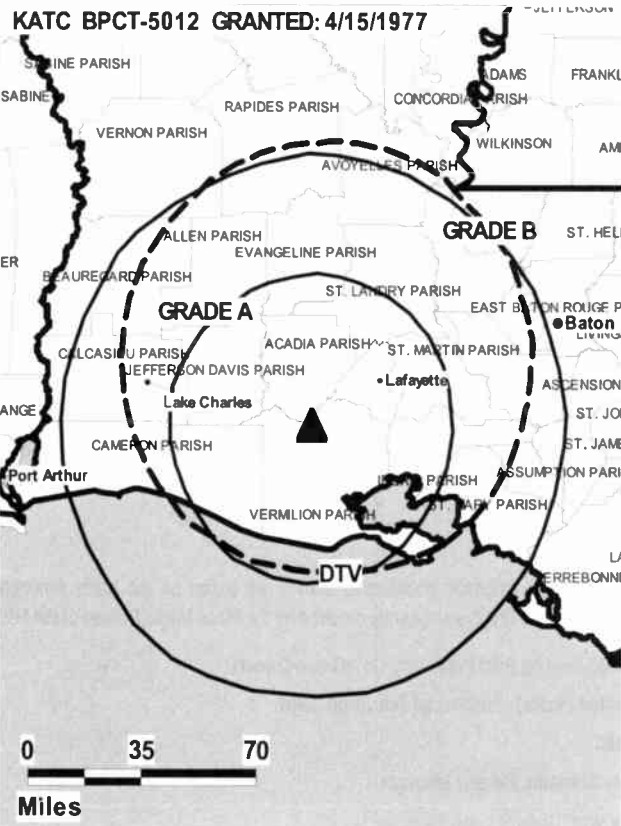
Artie Richard, Marketing Director.

Bryan Von Klump, Creative Services Director.

Joy Bernard, Traffic Manager.

Vicky Cormier, Executive Assistant.

City of License: Lafayette. **Station DMA:** Lafayette, LA. **Rank:** 123.



© 2009 Warren Communications News

Circulation © 2008 Nielsen. Coverage based on Nielsen study.

GrandTotal	Cable TV Households	Non-cable TV Households	Total TV Households
Estimated Station Totals *	222,450	104,630	327,080
Average Weekly Circulation (2008)	121,628	50,754	172,382
Average Daily Circulation (2008)			93,945
Station DMA Total	Cable TV Households	Non-cable TV Households	Total TV Households
Estimated Station Totals *	148,310	78,400	226,710
Average Weekly Circulation (2008)	104,214	47,071	151,285
Average Daily Circulation (2008)			85,590
Other DMA Total	Cable TV Households	Non-cable TV Households	Total TV Households
Estimated Station Totals *	74,140	26,230	100,370
Average Weekly Circulation (2008)	17,414	3,683	21,097
Average Daily Circulation (2008)			8,355

*Estimated station totals are sums of the Nielsen TV and Cable TV household estimates for each county in which the station registers viewing of more than 5% as per the Nielsen Survey Methods.

KATC-DT
Ch. 28

Network Service: ABC.

Grantee: KATC Communications Inc., 134 Columbus St., Charleston, SC 29403.

Studio: 1103 Eraste Landry Rd., Lafayette, LA 70506.

Mailing Address: PO Box 63333, Lafayette, LA 70596-3333.

Phone: 337-235-3333. **Fax:** 337-235-9363.

E-mail: news@katctv.com

Web Site: http://www.katc.com

Technical Facilities: Channel No. 28 (554-560 MHz). Authorized power: 1000-kw max. visual, aural. Antenna: 1762-ft above av. terrain, 1768-ft. above ground, 1795-ft. above sea level.

Latitude	30°	19'	25"
Longitude	92°	17'	24"

Note: Latitude and longitude coordinates shown are based on the North American Datum of 1927 (NAD 27) as currently required by the Mass Media Bureau of the FCC.

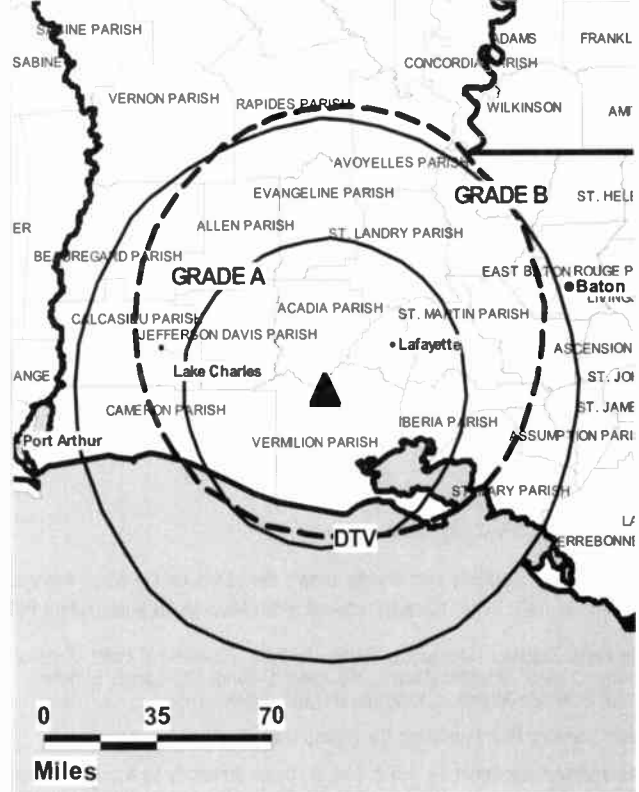
Ownership: Evening Post Publishing Co. (Group Owner).

Represented (sales): Continental Television Sales.

Personnel:

- Andrew Shenkan, General Manager.
- Bonnie Will, General Sales Manager.
- Carol Behrens, National Sales Manager.
- Letitia Walker, News Director.
- Don Mouton, Chief Engineer.
- Cathy Schexnayder, Business Manager.
- Artie Richard, Marketing Director.
- Bryan Von Klump, Creative Services Director.

KATC-DT BMPCDT-20060906AAW GRANTED: 9/29/2006



© 2009 Warren Communications News

Joy Bernard, Traffic Manager.

Vicky Cormier, Executive Assistant.

City of License: Lafayette. **Station DMA:** Lafayette, LA. **Rank:** 123.

Nielsen Data: Not available.

KLFY-DT
Ch. 56

Network Service: CBS.

Licensee: KLFY LP, PO Box 90665, 2410 Eraste Landry, Lafayette, LA 70509.

Studio: 1808 Eraste Landry, Lafayette, LA 70506.

Mailing Address: PO Box 90665, Lafayette, LA 70509.

Phone: 337-981-4823. **Fax:** 337-984-8323.

E-mail: dpaul@kfy.com

Web Site: http://www.kfy.com

Technical Facilities: Channel No. 56 (722-728 MHz). Authorized power: 1000-kw max. visual, aural. Antenna: 1663-ft above av. terrain, 1668-ft. above ground, 1695-ft. above sea level.

Latitude	30°	19'	19"
Longitude	92°	16'	59"

Holds CP for change to channel number 10, 20.3-kw visual, 1729-ft above av. terrain, 1736-ft. above ground, 1762-ft. above sea level; BMPCDT-20080618AEH.

Transmitter: 3413 Phillips Rd., Branch.

Note: Latitude and longitude coordinates shown are based on the North American Datum of 1927 (NAD 27) as currently required by the Mass Media Bureau of the FCC.

Ownership: Young Broadcasting Inc. (Group Owner).

Began Operation: April 25, 2002. High Definition. Station plans to broadcast digitally on its analog channel allotment.

Represented (sales): Adam Young Inc.

Represented (legal): Wiley Rein LLP.

Represented (engineering): Cohen Dippell & Everist PC.

Personnel:

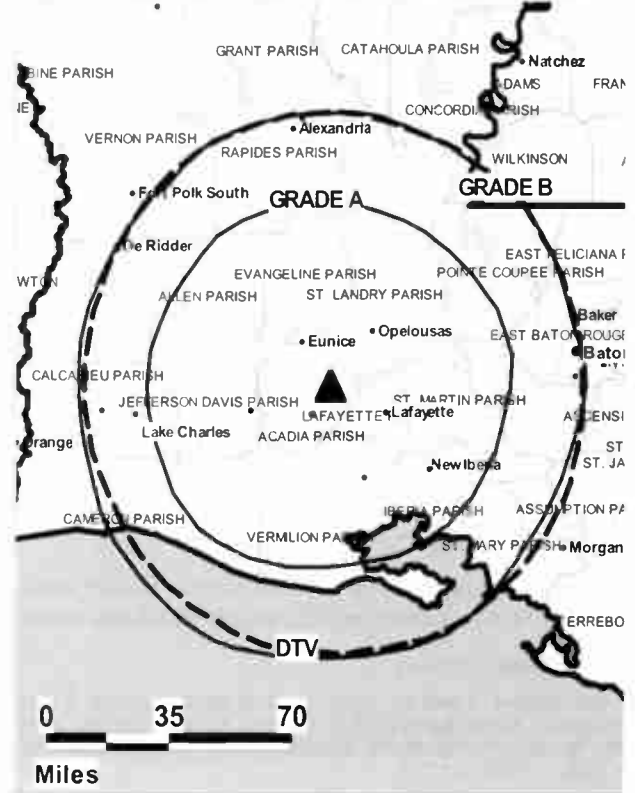
Mike Barras, President & General Manager.

Sandra Campeaux, Station & Business Manager.

Spencer Bienvenu, General & Local Sales Manager.

Dwight Dugas, News Director.

KLFY-DT BMPCDT-20080618AEH GRANTED: 7/14/2008



© 2009 Warren Communications News

Rodney Evans, Chief Engineer.

Carolyn Chrepien, Program Director & Traffic Manager.

Chris Cook, Marketing & Promotion Director.

City of License: Lafayette. **Station OMA:** Lafayette, LA. **Rank:** 123.

Nielsen Data: Not available.

KLFY-TV
Ch. 10

Network Service: CBS.

Licensee: KLFY LP, 599 Lexington Ave., 47th Floor, New York, NY 10022.

Studio: 1808 Eraste Landry Rd., Lafayette, LA 70506.

Mailing Address: PO Box 90665, Lafayette, LA 70509.

Phone: 337-981-4823. **Fax:** 337-984-8323.

E-mail: dpaul@klyf.com

Web Site: http://www.klyf.com

Technical Facilities: Channel No. 10 (192-198 MHz). Authorized power: 309-kw visual, 45.7-kw aural. Antenna: 1729-ft above av. terrain, 1775-ft. above ground, 1762-ft. above sea level.

Latitude 30° 19' 19"
Longitude 92° 16' 59"

Transmitter: 2-mi. S of Branch.

Note: Latitude and longitude coordinates shown are based on the North American Datum of 1927 (NAD 27) as currently required by the Mass Media Bureau of the FCC.

Multichannel TV Sound: Stereo only.

Satellite Earth Stations: Transmitter Harris; Scientific-Atlanta, 7.2-meter C-band; Scientific-Atlanta, 3-meter Ku-band; EASI, 4.3-meter KC-band; Scientific-Atlanta, 4.5-meter Ku-band; Scientific-Atlanta, 4.5-meter C-band; Scientific-Atlanta, M/A-Com, EASI, Cyclesat receivers.

Ownership: Young Broadcasting Inc. (Group Owner).

Began Operation: June 3, 1955. Sale to Texoma Broadcasting Inc. (KWTX) by Camillia Broadcasting Co. Inc., Paul H. DeClouet and associates approved by FCC January 27, 1965 (Television Digest, Vol. 4:48, 5:6). Transfer of control to individual stockholders of KWTX Broadcasting Co., which held 80%, approved by FCC January 22, 1968. Sale to KLFY-TV Ltd. Partnership by Texoma Broadcasts Inc. approved by FCC 1986. Sale to present owner by M. N. Bostick, et al., approved by FCC February 3, 1988.

Represented (sales): Adam Young Inc.

Represented (legal): Wiley Rein LLP.

Personnel:

Michael Barras, President & General Manager.

Sandra Campeaux, Station & Business Manager.

Spencer Bienvenu, General & Local Sales Manager.

Dwight Dugas, News Director.

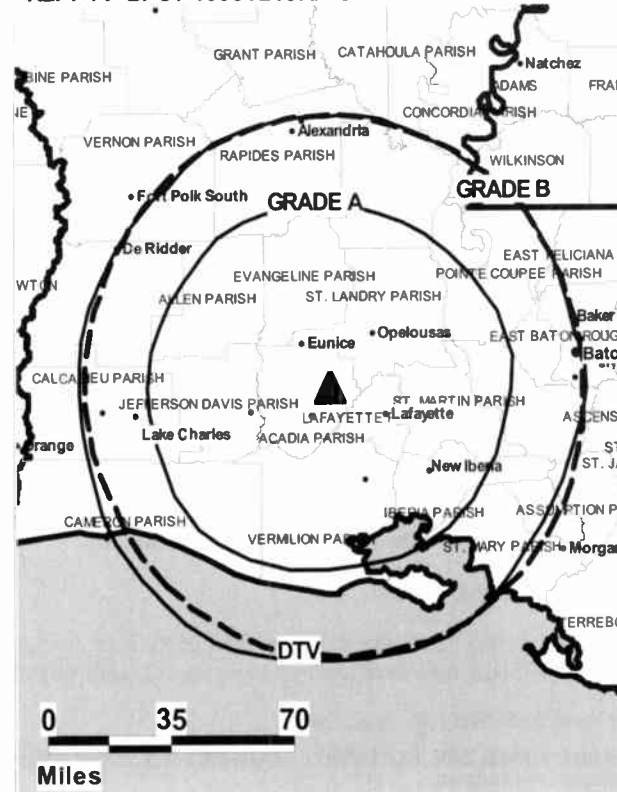
Rodney Evans, Chief Engineer.

Carolyn Chrepien, Program Director & Traffic Manager.

Chris Cook, Marketing & Promotion Director.

City of License: Lafayette. **Station DMA:** Lafayette, LA. **Rank:** 123.

KLFY-TV BPCT-19990219KF GRANTED: 4/13/1999



© 2009 Warren Communications News

Circulation © 2008 Nielsen. Coverage based on Nielsen study.

GrandTotal	Cable TV Households	Non-cable TV Households	Total TV Households
Estimated Station Totals *	300,330	128,420	428,750
Average Weekly Circulation (2008)	181,143	69,943	251,086
Average Daily Circulation (2008)			135,603
Station DMA Total	Cable TV Households	Non-cable TV Households	Total TV Households
Estimated Station Totals *	148,310	78,400	226,710
Average Weekly Circulation (2008)	113,005	61,035	174,040
Average Daily Circulation (2008)			104,199
Other DMA Total	Cable TV Households	Non-cable TV Households	Total TV Households
Estimated Station Totals *	152,020	50,020	202,040
Average Weekly Circulation (2008)	68,138	8,908	77,046
Average Daily Circulation (2008)			31,404

*Estimated station totals are sums of the Nielsen TV and Cable TV household estimates for each county in which the station registers viewing of more than 5% as per the Nielsen Survey Methods.

KPLC
Ch. 7

Network Service: NBC.

Licensee: KPLC License Subsidiary LLC, 201 Monroe St., RSA Tower, 20th Floor, Montgomery, AL 36104.

Studio: 320 Division St., Lake Charles, LA 70601.

Mailing Address: PO Box 1490, Lake Charles, LA 70602-1490.

Phone: 337-439-9071. **Fax:** 337-437-7600.

E-mail: jserra@kplctv.com

Web Site: http://www.kplctv.com

Technical Facilities: Channel No. 7 (174-180 MHz). Authorized power: 316-kw visual, aural. Antenna: 1480-ft above av. terrain, 1476-ft. above ground, 1506-ft. above sea level.

Latitude 30° 23' 46"
Longitude 93° 00' 03"

Note: Latitude and longitude coordinates shown are based on the North American Datum of 1927 (NAD 27) as currently required by the Mass Media Bureau of the FCC.

Satellite Earth Stations: Transmitter Harris; Comtech, 7-meter KC-band; Harris, 10-meter Ku-band; Harris, 3-meter Ku-band; Harris, 3-meter C-band; Omni, Harris receivers.

Ownership: Raycom Media Inc. (Group Owner).

Began Operation: September 29, 1954. Sale to present owner by Cosmos Broadcasting Corp. approved by FCC January 17, 2006. Sale to Cosmos Broadcasting Corp. by Channel Communications approved by FCC November 13, 1986. Sale to Channel Communications by G. Russell Chambers approved by FCC March 31, 1986. Sale to G. Russell Chambers by Calcasieu TV & Radio Inc. approved by FCC February 18, 1971. Sale to Calcasieu by T. B. Lanford & L. M. Sepaugh Sr. & Jr. approved by FCC June 30, 1964.

Represented (legal): Covington & Burling.

Personnel:

James D. Serra, Vice President & General Manager.

Tim Bourgeois, Creative Services & Promotion Director.

Mari Wilson, Production Manager & Public Service Director.

Bridget Courtney, Traffic Manager.

Dianna Mayo, Operations Manager.

Robin Daugeureau, Programming & Marketing Director.

John Ware, General Sales Manager.

Ralph Caudill, National Sales Manager.

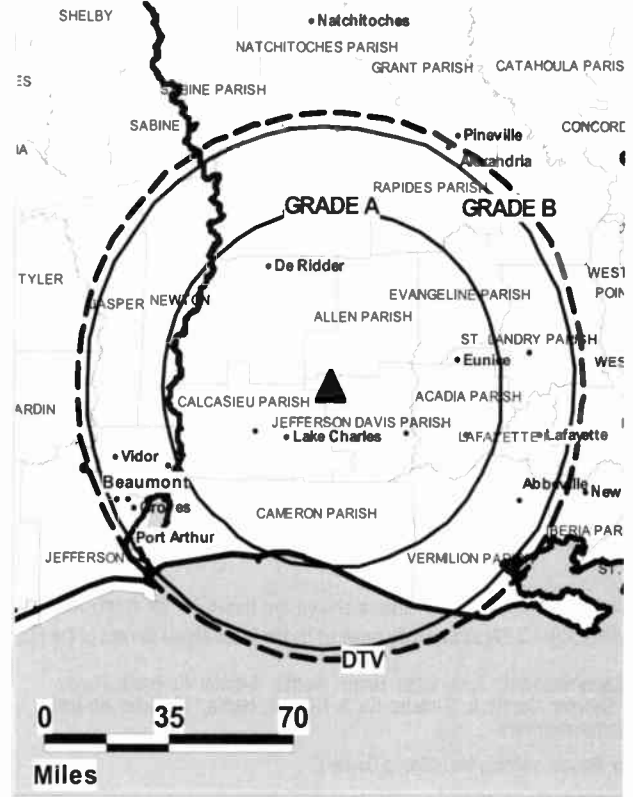
John Scott, Chief Engineer.

Sandra Thompson, Accounting Supervisor.

Frank Carlisle, Regional Business Manager.

Scott Flanagan, News Director.

KPLC BPCT-20021002AAR GRANTED: 11/22/2002



© 2009 Warren Communications News

City of License: Lake Charles. **Station DMA:** Lake Charles, LA. **Rank:** 176.

Circulation © 2008 Nielsen. Coverage based on Nielsen study.

GrandTotal	Cable TV Households	Non-cable TV Households	Total TV Households
Estimated Station Totals *	215,830	109,430	325,260
Average Weekly Circulation (2008)	102,092	32,167	134,259
Average Daily Circulation (2008)			69,360
Station DMA Total	Cable TV Households	Non-cable TV Households	Total TV Households
Estimated Station Totals *	65,350	29,200	94,550
Average Weekly Circulation (2008)	52,986	18,211	71,197
Average Daily Circulation (2008)			47,532
Other DMA Total	Cable TV Households	Non-cable TV Households	Total TV Households
Estimated Station Totals *	150,480	80,230	230,710
Average Weekly Circulation (2008)	49,106	13,956	63,062
Average Daily Circulation (2008)			21,828

*Estimated station totals are sums of the Nielsen TV and Cable TV household estimates for each county in which the station registers viewing of more than 5% as per the Nielsen Survey Methods.

KPLC-DT
Ch. 8

Network Service: NBC.

Licensee: KPLC License Subsidiary LLC, 201 Monroe St., RSA Tower, 20th Floor, Montgomery, AL 36104.

Studio: 320 Division St., Lake Charles, LA 70601.

Mailing Address: PO Box 1490, Lake Charles, LA 70602-1490.

Phone: 337-439-9071. **Fax:** 337-437-7600.

E-mail: jserra@kplctv.com

Web Site: <http://www.kplctv.com>

Technical Facilities: Channel No. 8 (180-186 MHz). Authorized power: 17-kw visual, aural. Antenna: 1480-ft above av. terrain, 1476-ft. above ground, 1506-ft. above sea level.

Latitude	30°	23'	46"
Longitude	93°	00'	03"

Holds CP for change to channel number 7, 17.8-kw visual; BPCDT-20080404ABI.

Note: Latitude and longitude coordinates shown are based on the North American Datum of 1927 (NAD 27) as currently required by the Mass Media Bureau of the FCC.

Satellite Earth Stations: Transmitter Harris; Harris, 3-meter Ku-band; Harris, 3-meter C-band; Comtech, 7-meter Ku & C-band; Harris, 10-meter Ku-band; Omni, Harris receivers.

Ownership: Raycom Media Inc. (Group Owner).

Began Operation: May 1, 2003. Standard Definition. Station plans to broadcast digitally on its analog channel allotment.

Represented (legal): Covington & Burling.

Personnel:

James D. Serra, Vice President & General Manager.

Tim Bourgeois, Creative Services & Promotion Director.

Mari Wilson, Production Manager & Public Service Director.

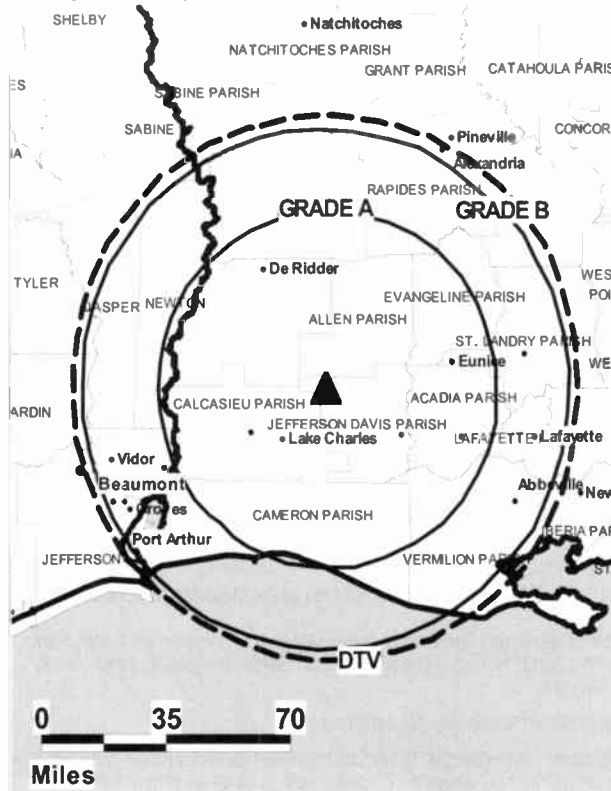
Bridget Courtney, Traffic Manager.

Dianna Mayo, Operations Manager.

Robin Daugereau, Programming & Marketing Director.

John Ware, General Sales Manager.

KPLC-DT BPCDT-20080620AAY GRANTED: 7/16/2008



© 2009 Warren Communications News

Ralph Caudill, National Sales Manager.

John Scott, Chief Engineer.

Sandra Thompson, Accounting Supervisor.

Frank Carlisle, Regional Business Manager.

Scott Flanagan, News Director.

City of License: Lake Charles. Station DMA: Lake Charles, LA. Rank: 176.

Nielsen Data: Not available.

KVHP

Ch. 29

Network Service: FOX.

Licensee: National Communications Inc., 129 W. Prien Lake Rd., Lake Charles, LA 70601.

Studio: 129 W. Prien Lake Rd., Lake Charles, LA 70601.

Mailing Address: 129 W. Prien Lake Rd., Lake Charles, LA 70601.

Phone: 337-474-1316. **Fax:** 337-310-0322 (sales).

E-mail: mbonnot@watchfox.com

Web Site: <http://www.myfoxlakecharles.com/myfox>

Technical Facilities: Channel No. 29 (560-566 MHz). Authorized power: 2507-kw max. visual, aural. Antenna: 1293-ft above av. terrain, 1289-ft. above ground, 1319-ft. above sea level.

Latitude 30° 17' 26"
Longitude 93° 34' 35"

Transmitter: State Rte. 379, 5.9-mi. NW of Edgerly.

Note: Latitude and longitude coordinates shown are based on the North American Datum of 1927 (NAD 27) as currently required by the Mass Media Bureau of the FCC.

Ownership: National Communications Inc. (Group Owner).

Began Operation: January 18, 1983. Sale to Herschell Hardesty & J. W. DiGiglia by Hugh Van Eaton approved by FCC March 3, 1984. Sale to Marvin Gorman Ministries Inc. from receivership approved by FCC July 16, 1986. Sale to KVHP-TV Partners approved by FCC March 12, 1987. Sale to present owner approved by FCC October 3, 1996.

Represented (sales): Settel Inc.

Represented (legal): Koemer & Olender PC.

Personnel:

Madeleine Bonnot, General Manager.

Leonard Brown, Operations & Production Manager.

John Rockweiler, General Sales Manager.

Mark Ewing, Chief Engineer.

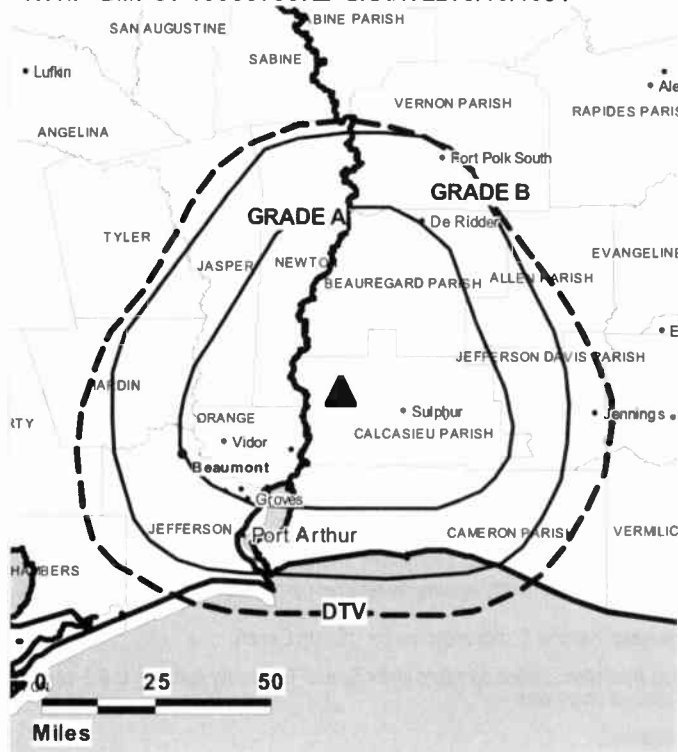
Carol Kalna, Business Manager.

Scott Duplechian, Program Director.

Crystal Miller, Promotion Director.

City of License: Lake Charles. **Station DMA:** Lake Charles, LA. **Rank:** 176.

KVHP BMPCT-19900730KZ GRANTED: 8/16/1991



Circulation © 2008 Nielsen. Coverage based on Nielsen study.

GrandTotal	Cable TV Households	Non-cable TV Households	Total TV Households
Estimated Station Totals *	77,550	86,600	164,150
Average Weekly Circulation (2008)	38,229	12,991	51,220
Average Daily Circulation (2008)			16,823
Station DMA Total	Cable TV Households	Non-cable TV Households	Total TV Households
Estimated Station Totals *	65,350	29,200	94,550
Average Weekly Circulation (2008)	36,840	7,166	44,006
Average Daily Circulation (2008)			15,607
Other DMA Total	Cable TV Households	Non-cable TV Households	Total TV Households
Estimated Station Totals *	12,200	57,400	69,600
Average Weekly Circulation (2008)	1,389	5,825	7,214
Average Daily Circulation (2008)			1,216

*Estimated station totals are sums of the Nielsen TV and Cable TV household estimates for each county in which the station registers viewing of more than 5% as per the Nielsen Survey Methods.

Louisiana — Lake Charles

KVHP-DT Ch. 30

Network Service: FOX.

Grantee: National Communications Inc., 129 W. Prien Lake Rd., Lake Charles, LA 70601.

Studio: 129 W. Prien Lake Rd., Lake Charles, LA 70601.

Mailing Address: 129 W. Prien Lake Rd., Lake Charles, LA 70601.

Phone: 337-474-1316. **Fax:** 337-310-0322 (sales).

E-mail: mmyers@watchfox.com

Web Site: <http://www.myfoxlakecharles.com/myfox>

Technical Facilities: Channel No. 30 (566-572 MHz). Authorized power: 1000-kw max. visual, aural. Antenna: 1060-ft above av. terrain, 1030-ft. above ground, 1033-ft. above sea level.

Latitude	30°	17'	26"
Longitude	93°	34'	35"

Note: Latitude and longitude coordinates shown are based on the North American Datum of 1927 (NAD 27) as currently required by the Mass Media Bureau of the FCC.

Ownership: National Communications Inc. (Group Owner).

Began Operation: Station operating under Special Temporary Authority at 0.2-kw max. visual; no on-air date

Personnel:

Madeleine Bonnot, General Manager.

Leonard Brown, Operations & Production Manager.

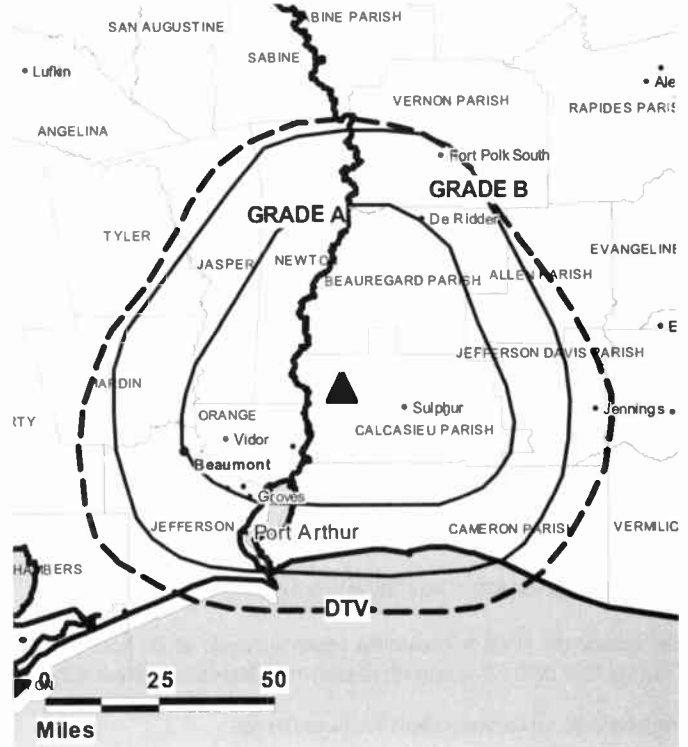
John Rockweiler, General Sales Manager.

Mark Ewing, Chief Engineer.

Carol Kalna, Business Manager.

Scott Duplechian, Program Director.

KVHP-DT BPCDT-19990714LD GRANTED: 5/2/2001



© 2009 Warren Communications News

Crystal Miller, Promotion Director.

City of License: Lake Charles. **Station DMA:** Lake Charles, LA. **Rank:** 176.

Nielsen Data: Not available.

KPXJ-DT
Ch. 21

Network Service: CW.

Licensee: Minden Television Co. LLC, PO Box 4066, Shreveport, LA 71134-0066.

Studio: 312 E. Kings Hwy., Shreveport, LA 71104.

Mailing Address: 312 E. Kings Hwy., Shreveport, LA 71104.

Phone: 318-861-5800. **Fax:** 318-219-4601.

E-mail: lostendorff@kpxj21.com

Web Site: http://www.kpxj21.com

Technical Facilities: Channel No. 21 (512-518 MHz). Authorized power: 3020-kw max. visual, aural. Antenna: 469-ft above av. terrain, 466-ft. above ground, 679-ft. above sea level.

Latitude	32°	44'	40"
Longitude	93°	22'	54"

Holds CP for change to 1000-kw max. visual, 1647-ft above av. terrain, 1601-ft. above ground, 1850-ft. above sea level; lat. 32° 41' 08", long. 93° 56' 00", BPCDT-20040518ABZ.

Transmitter: 0.5-mi. from intersection of State Hwy. 7 & Parish Rd. 18 at a bearing of 60 degrees T.

Note: Latitude and longitude coordinates shown are based on the North American Datum of 1927 (NAD 27) as currently required by the Mass Media Bureau of the FCC.

Ownership: Lauren Wray Ostendorff.

Began Operation: August 31, 1998, as WPXO. Proposed sale to River Cities Broadcasting LLC dismissed by FCC October 21, 2003. Sale to present owner by Paxson Communications Corp approved by FCC April 14, 2004. Received authorization from FCC to convert to digital format June 14, 2004; station 'flash-cut' to digital-only service September 21, 2005.

Represented (legal): Garvey Schubert Barer.

Represented (sales): Continental Television Sales.

Personnel:

Lauren Wray Ostendorff, President & General Manager.

David Rowe, Local Sales Manager.

Valerie Cosby, Regional Sales Manager.

Dale Cassidy, Chief Engineer.

KPXJ-DT BPCDT-20040518ABZ GRANTED: 6/4/2004



© 2009 Warren Communications News

Cheryl May, Promotion Director.

Randy Bain, News Director.

Ron Thoma, Production Manager.

Bernadette Collier, Traffic Operations.

Pamela Kennedy, National Sales Assistant.

City of License: Minden. **Station DMA:** Shreveport, LA. **Rank:** 84.

Nielsen Data: Not available.

KNOE-DT
Ch. 7

Network Service: CW, CBS.

Licensee: Hoak Media of Louisiana License LLC, 500 Crescent Ct, Ste 220, Dallas, TX 75201-7808.

Studio: 1400 Oliver Rd., Monroe, LA 71201.

Mailing Address: PO Box 4067, Monroe, LA 71211.

Phone: 318-388-8888. **Fax:** 318-807-9993.

E-mail: knoegm@knoe.com

Web Site: http://www.knoe.com

Technical Facilities: Channel No. 7 (174-180 MHz). Authorized power: 17-kw visual, aural. Antenna: 1699-ft above av. terrain, 1716-ft. above ground, 1778-ft. above sea level.

Latitude	32°	11'	50"
Longitude	92°	04'	14"

Requests CP for change to 22.3-kw visual, 1890-ft above av. terrain, 1919-ft. above ground, 1983-ft. above sea level; BPCDT-20080610ACE.

Holds CP for change to channel number 8, 1699-ft above av. terrain, 1716-ft. above ground, 1779-ft. above sea level; BPCDT-20080214ABZ.

Note: Latitude and longitude coordinates shown are based on the North American Datum of 1927 (NAD 27) as currently required by the Mass Media Bureau of the FCC.

Satellite Earth Stations: Transmitter Harris; Scientific-Atlanta, 3.7-meter C-band; RCA, 3.7-meter Ku-band; Simulsat, 7-meter C-band; Scientific-Atlanta, 7-meter C-band; Pinzone, Harris receivers.

Ownership: Hoak Media LLC.

Began Operation: April 12, 2002. Standard Definition. Station plans to broadcast on its analog channel allotment.

Represented (legal): Akin, Gump, Strauss, Hauer & Feld LLP.

Represented (sales): Blair Television.

Personnel:

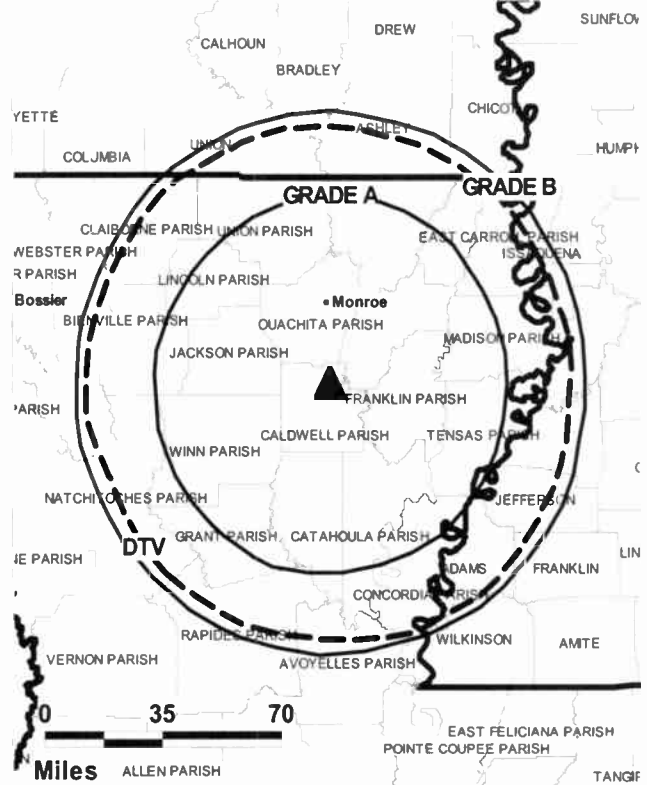
Tom Pears III, General Manager & Program Director.

Bill Elliott, Promotion & Marketing Director.

Sue Sigler, Traffic Manager.

Laura Z. Roberts, Personnel Director.

KNOE-DT BPCDT-20080214ABZ GRANTED: 2/29/2008



Tom Cole, Operations & Production Manager.

John Matherne, General & Local Sales Manager.

Taylor Henry, News Director.

Jerry Harkins, Chief Engineer.

Denis Baker, Business Manager.

City of License: Monroe. **Station DMA:** Monroe, LA-El Dorado, AR. **Rank:** 136.

Nielsen Data: Not available.

KNOE-TV
Ch. 8

Network Service: CBS.

Licensee: Hoak Media of Louisiana License LLC, 500 Crescent Ct, Ste 220, Dallas, TX 75201-7808.

Studio: 1400 Oliver Rd., Monroe, LA 71201.

Mailing Address: PO Box 4067, Monroe, LA 71211.

Phone: 318-388-8888. **Fax:** 318-807-9993.

E-mail: knoegm@knoe.com

Web Site: http://www.knoe.com

Technical Facilities: Channel No. 8 (180-186 MHz). Authorized power: 316-kw visual, 62.5-kw aural. Antenna: 1989-ft above av. terrain, 1919-ft. above ground, 1981-ft. above sea level.

Latitude 32° 11' 50"
Longitude 92° 04' 14"

Transmitter: 232 KNOE tower, Riverton.

Note: Latitude and longitude coordinates shown are based on the North American Datum of 1927 (NAD 27) as currently required by the Mass Media Bureau of the FCC.

Satellite Earth Stations: Transmitter Harris; Simulsat, 7-meter C-band; Scientific-Atlanta, 7-meter C-band; Scientific-Atlanta, 3.7-meter C-band; RCA, 3.7-meter Ku-band; Pinzone, Harris receivers.

SNG Mobile Dish: BMS, .

Ownership: Hoak Media LLC.

Began Operation: September 27, 1953. Transfer of control by Noe Corp. LLC from Betty S. Noe, Executrix and Trustee to Hoak Media LLC approved by FCC August 17, 2007.

Represented (legal): Akin, Gump, Strauss, Hauer & Feld LLP.

Represented (sales): Blair Television.

Personnel:

Tom Pears III, General Manager & Program Director.

Bill Elliott, Promotion & Marketing Director.

Sue Sigler, Traffic Manager.

Laura Z. Roberts, Personnel Director.

Tom Cole, Operations & Production Manager.

John Matherne, General & Local Sales Manager.

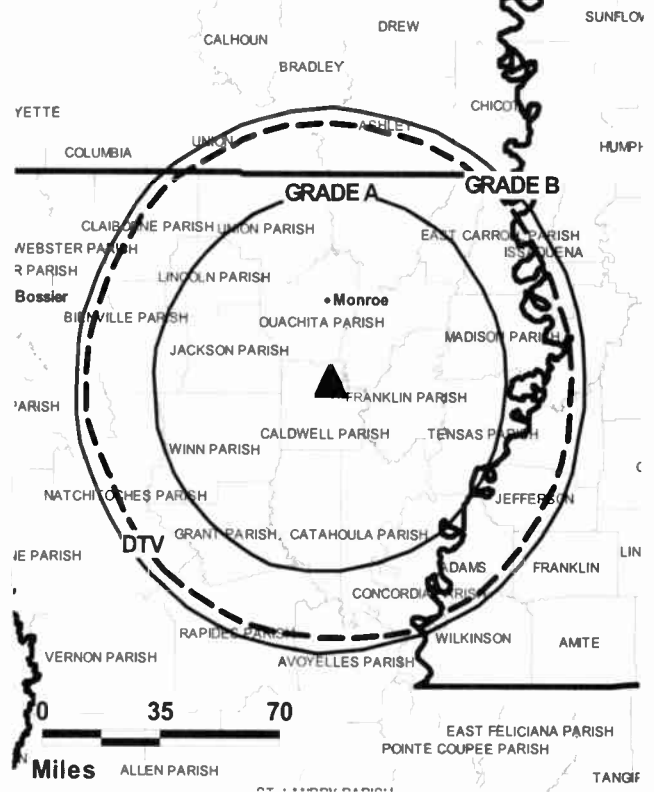
Taylor Henry, News Director.

Jerry Harkins, Chief Engineer.

Denis Baker, Business Manager.

City of License: Monroe. **Station DMA:** Monroe, LA-El Dorado, AR. **Rank:** 136.

KNOE-TV BLCT-19990111KG GRANTED: 5/12/2000



Circulation © 2008 Nielsen. Coverage based on Nielsen study.

GrandTotal	Cable TV Households	Non-cable TV Households	Total TV Households
Estimated Station Totals *	102,050	106,900	208,950
Average Weekly Circulation (2008)	77,944	54,243	132,187
Average Daily Circulation (2008)			80,223
Station DMA Total	Cable TV Households	Non-cable TV Households	Total TV Households
Estimated Station Totals *	91,150	79,360	170,510
Average Weekly Circulation (2008)	72,547	50,790	123,337
Average Daily Circulation (2008)			76,688
Other DMA Total	Cable TV Households	Non-cable TV Households	Total TV Households
Estimated Station Totals *	10,900	27,540	38,440
Average Weekly Circulation (2008)	5,397	3,453	8,850
Average Daily Circulation (2008)			3,535

*Estimated station totals are sums of the Nielsen TV and Cable TV household estimates for each county in which the station registers viewing of more than 5% as per the Nielsen Survey Methods.

KLWB
Ch. 50

Network Service: CW.

Licensee: Wildemess Communications LLC, 3501 N.W. Evangeline Thruway, Carencro, LA 70520.

Studio: 3501 NW Evangeline Trwy, Carencro, LA 70520.

Mailing Address: 3501 NW Evangeline Trwy, Carencro, LA 70520.

Phone: 337-886-3200. **Fax:** 337-896-2681.

E-mail: kates@cw50.com

Web Site: <http://www.yourcw50.com/partners/lafayette>

Technical Facilities: Channel No. 50 (686-692 MHz). Authorized power: 5000-kw max. visual, aural. Antenna: 994-ft above av. terrain, 998-ft. above ground, 1021-ft. above sea level.

Latitude 30° 20' 32"
Longitude 91° 58' 32"

Holds CP for change to 195-kw max. visual; BPCDT-20080502AAH.

Note: Latitude and longitude coordinates shown are based on the North American Datum of 1927 (NAD 27) as currently required by the Mass Media Bureau of the FCC.

Ownership: Wildemess Communications LLC.

Began Operation: April 3, 2006. Station plans to broadcast digitally on its analog channel allotment. Transfer of Chatelain family interests to Gulf Management LLC approved by FCC November 15, 2006. Sale to present owner by Azar Family Holdings LLC approved by FCC July 21, 2006. Sale to Azar Family Holdings LLC by Iberia Communications LLC approved by FCC August 31, 2005.

Represented (legal): Fletcher, Heald & Hildreth PLC.

Represented (engineering): Cavell, Mertz & Associates Inc.

Personnel:

Charles Chatelain, General Manager.

Eddie Blanchard, Vice President, Operations.

Lee Clardy, Chief Engineer.

Dave Pierce, Sales Manager.

Kate Schneider, Marketing & Promotions Director.

Layla Mouton, Traffic Manager.

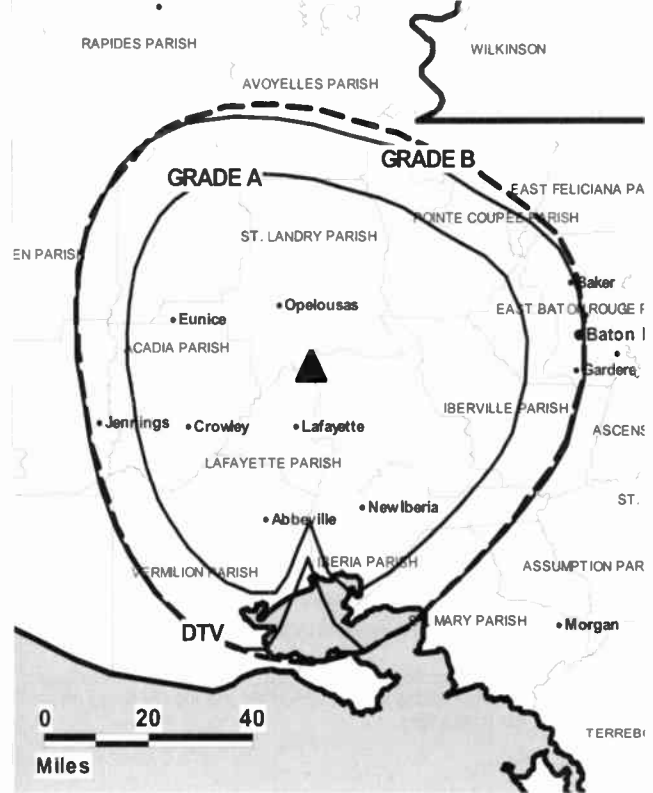
CABLE & TV STATION COVERAGE



To order call 800-771-9202 or visit www.warren-news.com

The perfect companion to The Television & Cable Factbook

KLWB BMPCT-20030925BAN GRANTED: 5/27/2004



© 2009 Warren Communications News

Connie Hanks, Business Manager.

City of License: New Iberia. **Station DMA:** Lafayette, LA. **Rank:** 123.

Circulation © 2008 Nielsen. Coverage based on Nielsen study.

GrandTotal	Cable TV Households	Non-cable TV Households	Total TV Households
Estimated Station Totals *	158,840	75,090	233,930
Average Weekly Circulation (2008)	28,931	15,311	44,242
Average Daily Circulation (2008)			12,181
Station DMA Total	Cable TV Households	Non-cable TV Households	Total TV Households
Estimated Station Totals *	144,470	70,560	215,030
Average Weekly Circulation (2008)	27,566	14,944	42,510
Average Daily Circulation (2008)			11,822
Other DMA Total	Cable TV Households	Non-cable TV Households	Total TV Households
Estimated Station Totals *	14,370	4,530	18,900
Average Weekly Circulation (2008)	1,365	367	1,732
Average Daily Circulation (2008)			359

*Estimated station totals are sums of the Nielsen TV and Cable TV household estimates for each county in which the station registers viewing of more than 5% as per the Nielsen Survey Methods.

WDSU
Ch. 6

Network Service: NBC.

Licensee: New Orleans Hearst-Argyle Television Inc., PO Box 1800, c/o Brooks, Pierce, McLendon, Humphrey & Leonard, Raleigh, NC 27602.

Studio: 846 Howard Ave., New Orleans, LA 70113.

Mailing Address: 846 Howard Ave., New Orleans, LA 70113.

Phone: 504-679-0600. **Fax:** 504-679-0733.

E-mail: jvilmenay@wdsu.com

Web Site: http://www.wdsu.com

Technical Facilities: Channel No. 6 (82-88 MHz). Authorized power: 95.5-kw visual, 19.5-kw aural. Antenna: 932-ft above av. terrain, 968-ft. above ground, 971-ft. above sea level.

Latitude 29° 57' 01"
Longitude 89° 57' 28.5"

Holds CP for change to 95.6-kw visual, 892-ft above av. terrain, 889-ft. above ground, 896-ft. above sea level; lat. 29° 56' 59", long. 89° 57' 28", BPCT-20080125ADS.

Transmitter: 221 E. Josephine St., Chalmette.

Note: Latitude and longitude coordinates shown are based on the North American Datum of 1927 (NAD 27) as currently required by the Mass Media Bureau of the FCC.

Multichannel TV Sound: Stereo and separate audio program.

Satellite Earth Stations: Transmitter Larcan; Scientific-Atlanta, 7-meter C-band; Andrew, 7-meter KC-band; Harris, 8-meter Ku-band; Harris, 3.5-meter Ku-band; Andrew, 3.5-meter Ku-band; Scientific-Atlanta, Harris receivers.

Ownership: Hearst-Argyle Television Inc. (Group Owner).

Began Operation: December 18, 1948. Sale to Cosmos Broadcasting by Royal Street Corp. approved by FCC November 29, 1972 (Television Digest, Vol. 12:15, 49). Sale to Pulitzer Publishing Co. approved by FCC September 22, 1989 (Vol. 29:31, 34, 35). Sale to present owner approved by FCC November 24, 1998 (Vol. 38:22, 48). Due to damage sustained by Hurricane Katrina, station ceased operations. Station returned to air at its present tower location February 2008.

Represented (sales): Eagle Television Sales.

Personnel:

Joel Vilmenay, President & General Manager.

Frank Ratermann, General Sales Manager.

Giovanna Savorgnan, Local Sales Manager.

Jason Joffre, National Sales Manager.

Jonathan Shelley, News Director.

Greg Turner, Chief Engineer.

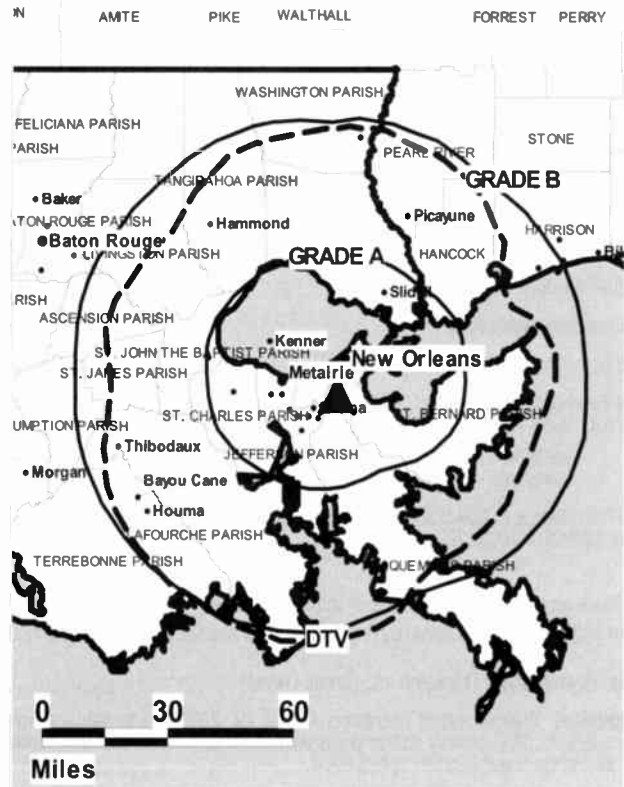
Suzanne Starr, Business Manager.

Joy Maurice, Program Coordinator.

Joseph Schiltz, Promotions & Creative Services Director.

William Johnson, Research Director.

WDSU BPCT-20080125ADS GRANTED: 2/8/2008



© 2009 Warren Communications News

Pat Doherty, Traffic Manager.

City of License: New Orleans. Station DMA: New Orleans, LA. Rank: 53.

Circulation © 2008 Nielsen. Coverage based on Nielsen study.

GrandTotal	Cable TV Households	Non-cable TV Households	Total TV Households
Estimated Station Totals *	507,480	249,760	757,240
Average Weekly Circulation (2008)	266,444	121,630	388,074
Average Daily Circulation (2008)			180,998
Station DMA Total	Cable TV Households	Non-cable TV Households	Total TV Households
Estimated Station Totals *	384,500	204,920	589,420
Average Weekly Circulation (2008)	241,938	118,120	360,058
Average Daily Circulation (2008)			171,899
Other DMA Total	Cable TV Households	Non-cable TV Households	Total TV Households
Estimated Station Totals *	122,980	44,840	167,820
Average Weekly Circulation (2008)	24,506	3,510	28,016
Average Daily Circulation (2008)			9,099

*Estimated station totals are sums of the Nielsen TV and Cable TV household estimates for each county in which the station registers viewing of more than 5% as per the Nielsen Survey Methods.

WDSU-DT

Ch. 43

Network Service: NBC.

Grantee: New Orleans Hearst-Argyle Television Inc., PO Box 1800, c/o Brooks, Pierce, McLendon, Humphrey & Leonard, Raleigh, NC 27602.

Studio: 846 Howard Ave., New Orleans, LA 70113.

Mailing Address: 846 Howard Ave., New Orleans, LA 70113.

Phone: 504-679-0600. **Fax:** 504-675-0733.

E-mail: jvilmenay@wdsu.com

Web Site: <http://www.wdsu.com>

Technical Facilities: Channel No. 43 (644-650 MHz). Authorized power: 1000-kw max. visual, aural. Antenna: 754-ft above av. terrain, 751-ft. above ground.

Latitude	29°	56'	59"
Longitude	89°	57'	28"

Holds CP for change to 938-ft above av. terrain, 942-ft. above ground, 947-ft. above sea level; BMPCDT-20080207AAP.

Note: Latitude and longitude coordinates shown are based on the North American Datum of 1927 (NAD 27) as currently required by the Mass Media Bureau of the FCC.

Ownership: Hearst-Argyle Television Inc. (Group Owner).

Began Operation: Station ceased operations August 29, 2005 due to damage from Hurricane Katrina. FCC granted station permission to remain silent. Station returned to air at its current tower location spring 2008.

Represented (sales): Eagle Television Sales.

Personnel:

Joel Vilmenay, President & General Manager.

Frank Ratermann, General Sales Manager.

Giovanna Savorgnan, Local Sales Manager.

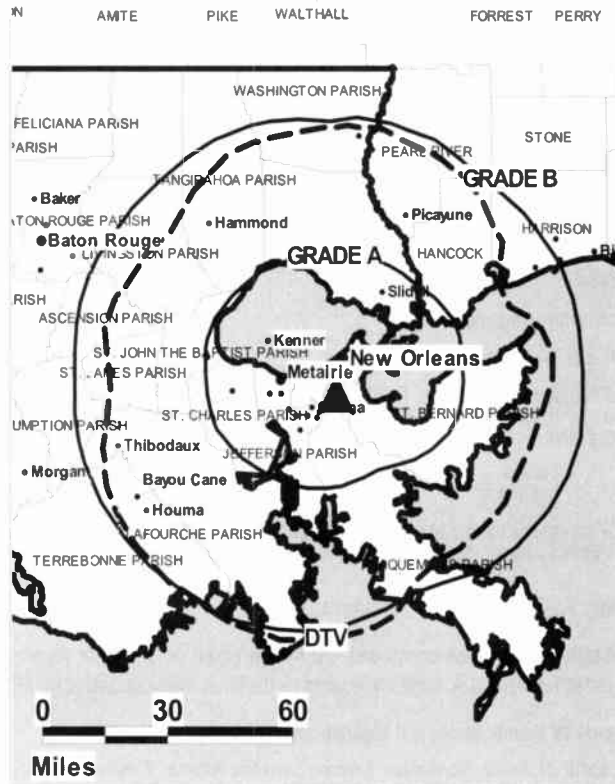
Jason Joffre, National Sales Manager.

Jonathan Shelley, News Director.

Greg Turner, Chief Engineer.

Suzanne Starr, Business Manager.

WDSU-DT BMPCDT-20080207AAP GRANTED: 2/8/2008



© 2009 Warren Communications News

Joy Maurice, Program Coordinator.

Joseph Schiltz, Promotions & Creative Services Director.

William Johnson, Research Director.

Pat Doherty, Traffic Manager.

City of License: New Orleans. **Station DMA:** New Orleans, LA. **Rank:** 53.

Nielsen Data: Not available.

WGNO
Ch. 26

Network Service: ABC.

Licensee: Tribune Television New Orleans Inc., 365 Canal St, New Orleans, LA 70130.

Studio: 1 Galleria Blvd, Ste 850, Metairie, LA 70001.

Mailing Address: 1 Galleria Blvd, Ste 850, Metairie, LA 70001.

Phone: 504-525-3838. **Fax:** 504-569-0908.

E-mail: waaglover@tribune.com

Web Site: http://www.abc26.com

Technical Facilities: Channel No. 26 (542-548 MHz). Authorized power: 3140-kw max. visual, aural. Antenna: 1014-ft above av. terrain, 1015-ft. above ground, 1015-ft. above sea level.

Latitude 29° 58' 57"
Longitude 89° 56' 58"

Note: Latitude and longitude coordinates shown are based on the North American Datum of 1927 (NAD 27) as currently required by the Mass Media Bureau of the FCC.

Satellite Earth Stations: Simulsat, 7-meter C-band; Vertex, 5-meter Ku-band; Scientific-Atlanta, Harris receivers.

Ownership: Tribune Broadcasting Co. (Group Owner).

Began Operation: October 14, 1967. Transfer of control from public shareholders of the Tribune Co. to Tribune Employee Stock Ownership Plan approved by FCC November 30, 2007. Due to damage sustained during Hurricane Katrina, FCC granted station Special Temporary Authority to operate at 587-kw max. visual. Sale to present owner by General Media Corp. approved by FCC July 22, 1983. Sale to General Media by Seymour Smith, et al., approved June 30, 1978. Previous sale by Receiver in Bankruptcy approved by FCC December 29, 1971. Station was originally owned by David W. Wagenvoord, et al.

Represented (sales): TeleRep Inc.

Represented (legal): Dow Lohnes PLLC.

Personnel:

Larry Delia, Vice President & General Manager.

John Cruse, General Sales Manager.

Gary English, Local Sales Manager.

Linda Anderson, National Sales Manager.

Pat LaBroyere, Regional Sales Manager.

Bob Noonan, News Director.

Steve Zanolini, Chief Engineer.

Patricia Butchert, Controller & Chief Financial Officer.

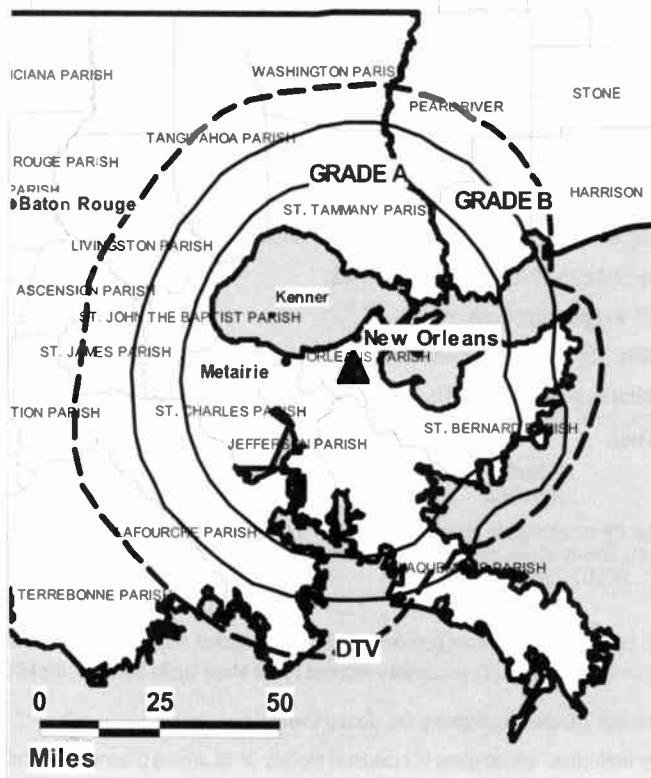
Claudia Bell, Program Director.

Daryn Boulterice, Promotion Director.

Tracy Roskens, Production Manager.

David Schneider, Research Director.

WGNO BMPCT-20040329AKV GRANTED: 1/28/2005



© 2009 Warren Communications News

Pat Aymani, Traffic Manager.

City of License: New Orleans. **Station DMA:** New Orleans, LA. **Rank:** 53.

Circulation © 2008 Nielsen. Coverage based on Nielsen study.

GrandTotal	Cable TV Households	Non-cable TV Households	Total TV Households
Estimated Station Totals *	480,900	220,800	701,700
Average Weekly Circulation (2008)	184,692	86,287	270,979
Average Daily Circulation (2008)			92,661
Station DMA Total	Cable TV Households	Non-cable TV Households	Total TV Households
Estimated Station Totals *	384,500	204,920	589,420
Average Weekly Circulation (2008)	173,529	85,287	258,816
Average Daily Circulation (2008)			90,119
Other OMA Total	Cable TV Households	Non-cable TV Households	Total TV Households
Estimated Station Totals *	96,400	15,880	112,280
Average Weekly Circulation (2008)	11,163	1,000	12,163
Average Daily Circulation (2008)			2,542

*Estimated station totals are sums of the Nielsen TV and Cable TV household estimates for each county in which the station registers a viewing of more than 5% as per the Nielsen Survey Methods.

WGNO-DT
Ch. 15

Network Service: ABC.

Grantee: Tribune Television New Orleans Inc., 365 Canal St, New Orleans, LA 70130.

Studios: 1400 Poydras St., Suite 745, New Orleans, LA 70112; 2 Canal St., Suite 2800, New Orleans, LA 70130.

Mailing Address: 2 Canal St., Suite 2800, New Orleans, LA 70130.

Phone: 504-525-3838. **Fax:** 504-569-0908.

E-mail: waaglover@tribune.com

Web Site: <http://www.abc26.com>

Technical Facilities: Channel No. 15 (476-482 MHz). Authorized power: 800-kw max. visual, aural. Antenna: 433-ft above av. terrain, 433-ft. above ground, 433-ft. above sea level.

Latitude	29°	58'	57"
Longitude	89°	56'	58"

Holds CP for change to channel number 26, 1000-kw max. visual, 938-ft above av. terrain, 935-ft. above ground, 942-ft. above sea level; lat. 29° 56' 59", long. 89° 57' 28", BPCDT-20080401AWT.

Note: Latitude and longitude coordinates shown are based on the North American Datum of 1927 (NAD 27) as currently required by the Mass Media Bureau of the FCC.

Ownership: Tribune Broadcasting Co. (Group Owner).

Began Operation: Station plans to broadcast digitally on its analog channel allotment.

Represented (legal): Dow Lohnes PLLC.

Represented (sales): TeleRep Inc.

Personnel:

Larry Delia, Vice President & General Manager.

John Cruse, General Sales Manager.

Gary English, Local Sales Manager.

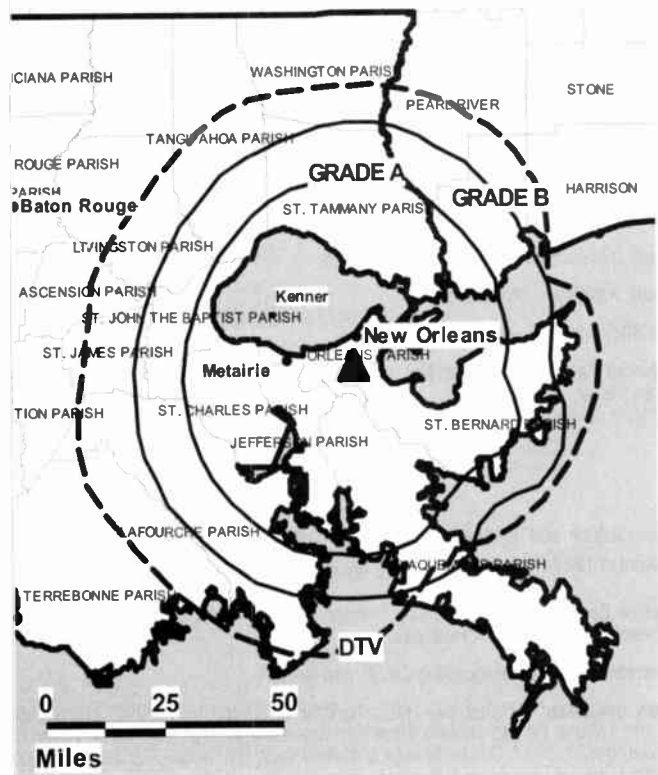
Linda Anderson, National Sales Manager.

Pat LaBroyere, Regional Sales Manager.

Bob Noonan, News Director.

Steve Zanolini, Chief Engineer.

WGNO-DT BPCDT-20080401AWT GRANTED: 4/17/2008



© 2009 Warren Communications News

Paula Butchert, Controller & Chief Financial Officer.

Claudia Bell, Program Director.

Daryn Boulерice, Promotion Director.

Tracy Roskens, Production Manager.

David Schneider, Research Director.

Pat Aymani, Traffic Manager.

City of License: New Orleans. **Station DMA:** New Orleans, LA. **Rank:** 53.

Nielsen Data: Not available.

WHNO
Ch. 20

Network Service: IND.

Licensee: LeSea Broadcasting of New Orleans Inc., 61300 S Ironwood Rd, South Bend, IN 46614-9019.

Studio: 839 St Charles Ave, Ste 309, New Orleans, LA 70130.

Mailing Address: 839 St Charles Ave, Ste 309, New Orleans, LA 70130.

Phone: 504-822-1920. **Fax:** 504-681-0180.

E-mail: dpowery@lsea.com

Web Site: <http://www.whno.com>

Technical Facilities: Channel No. 20 (506-512 MHz). Authorized power: 3720-kw max. visual, aural. Antenna: 899-ft above av. terrain, 902-ft. above ground, 902-ft. above sea level.

Latitude 29° 55' 11"
Longitude 90° 01' 29"

Transmitter: 3210 Old Behrman Hwy.

Note: Latitude and longitude coordinates shown are based on the North American Datum of 1927 (NAD 27) as currently required by the Mass Media Bureau of the FCC.

Satellite Earth Stations: Transmitter Harris; Comtech, 3.8-meter Ku & C-band; AFC, 5-meter C-band; Scientific-Atlanta, DX Communications receivers.

Ownership: LeSea Broadcasting Corp. (Group Owner).

Began Operation: October 20, 1994.

Represented (legal): Hardy, Carey, Chautin & Balkin LLP.

Personnel:

Dean Powery, General Manager & General Sales Manager.

Sue Bosio, Production Manager.

City of License: New Orleans. **Station OMA:** New Orleans, LA. **Rank:** 53.

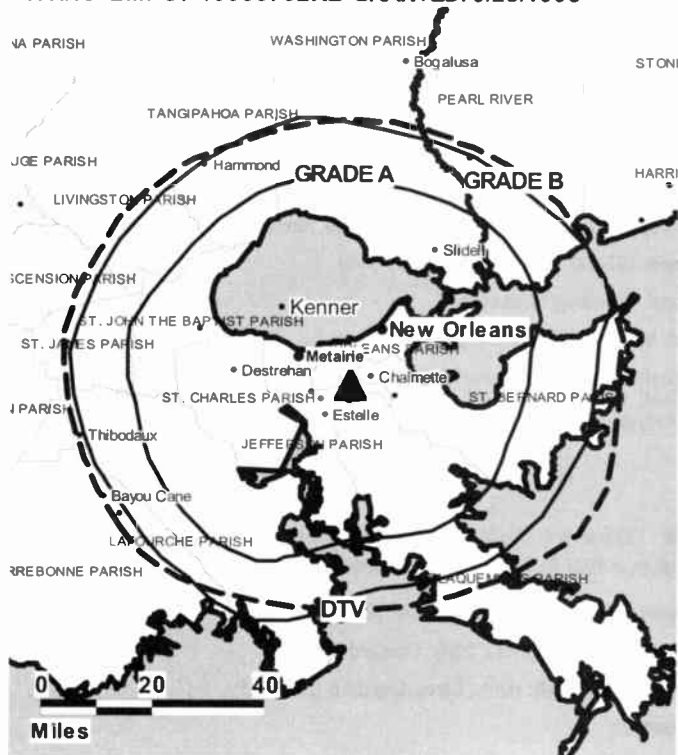
Setting the industry standard...

Communications Daily

Warren Communications News

FREE 30-day trial — call 800-771-9202 or visit www.warren-news.com

WHNO BMPCT-19960702KE GRANTED: 9/25/1998



© 2009 Warren Communications News

Circulation © 2008 Nielsen. Coverage based on Nielsen study.

GrandTotal	Cable TV Households	Non-cable TV Households	Total TV Households
Estimated Station Totals *	162,970	67,060	230,030
Average Weekly Circulation (2008)	10,612	5,992	16,604
Average Daily Circulation (2008)			4,502

Station DMA Total	Cable TV Households	Non-cable TV Households	Total TV Households
Estimated Station Totals *	162,970	67,060	230,030
Average Weekly Circulation (2008)	10,612	5,992	16,604
Average Daily Circulation (2008)			4,502

*Estimated station totals are sums of the Nielsen TV and Cable TV household estimates for each county in which the station registers viewing of more than 5% as per the Nielsen Survey Methods.

Louisiana — New Orleans

WHNO-DT Ch. 21

Network Service: IND.

Licensee: LeSea Broadcasting of New Orleans Inc., 61300 S Ironwood Rd, South Bend, IN 46614-9019.

Studio: 839 St Charles Ave, Ste 309, New Orleans, LA 70130.

Mailing Address: 839 St Charles Ave, Ste 309, New Orleans, LA 70130.

Phone: 507-822-1920. **Fax:** 504-681-0180.

E-mail: dpowery@lesea.com

Web Site: <http://www.whno.com>

Technical Facilities: Channel No. 21 (512-518 MHz). Authorized power: 300-kw max. visual, aural. Antenna: 833-ft above av. terrain, 837-ft. above ground, 837-ft. above sea level.

Latitude	29°	55'	11"
Longitude	90°	01'	29"

Note: Latitude and longitude coordinates shown are based on the North American Datum of 1927 (NAD 27) as currently required by the Mass Media Bureau of the FCC.

Ownership: LeSea Broadcasting Corp. (Group Owner).

Began Operation: April 30, 2003. Standard Definition.

Represented (legal): Hardy, Carey, Chautin & Balkin LLP.

Personnel:

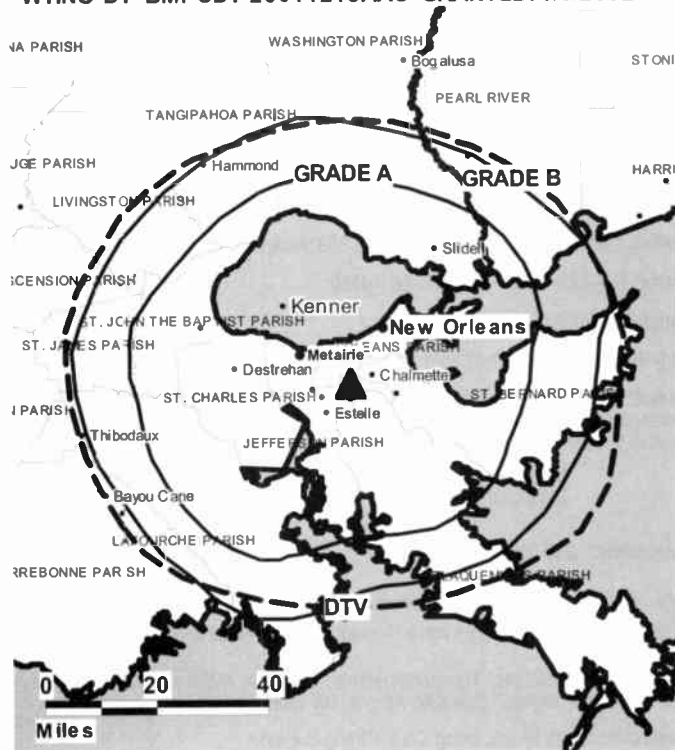
Dean Powery, General Manager & General Sales Manager.

Sue Bosio, Production Manager.

City of License: New Orleans. **Station DMA:** New Orleans, LA. **Rank:** 53.

Nielsen Data: Not available.

WHNO-DT BMPCDT-20011213AAC GRANTED: 1/3/2002



© 2009 Warren Communications News

WNOL-DT
Ch. 40

Network Service: CW.

Grantee: Tribune Television New Orleans Inc., 365 Canal St, New Orleans, LA 70130.

Studio: 1400 Poydras St., Suite 745, New Orleans, LA 70112.

Mailing Address: 1400 Poydras St, Suite 745, New Orleans, LA 70112-5100.

Phone: 504-525-3838. **Fax:** 504-569-0908.

E-mail: waaglover@tribune.com

Web Site: <http://neworleanscw38.trb.com/>

Technical Facilities: Channel No. 40 (626-632 MHz). Authorized power: 660-kw max. visual, aural. Antenna: 1014-ft above av. terrain, 1015-ft. above ground, 1015-ft. above sea level.

Latitude	29°	58'	57"
Longitude	89°	56'	58"

Requests CP for change to channel number 15, 775-kw max. visual, 938-ft above av. terrain, 935-ft. above ground, 942-ft. above sea level; lat. 29° 56' 59", long. 89° 57' 28", BPCDT-20080205AAL.

Note: Latitude and longitude coordinates shown are based on the North American Datum of 1927 (NAD 27) as currently required by the Mass Media Bureau of the FCC.

Ownership: Tribune Broadcasting Co. (Group Owner).

Began Operation: Due to damage sustained from Hurricane Katrina September 2005, FCC granted station Special Temporary Authority to remain silent. Station had been operating under Special Temporary Authority at 500-kw max. visual; no original on-air date

Represented (legal): Dow Lohnes PLLC.

Personnel:

Larry Delia, General Manager.

John Cruse, General Sales Manager.

Jeffrey Stortz, Local Sales Assistant.

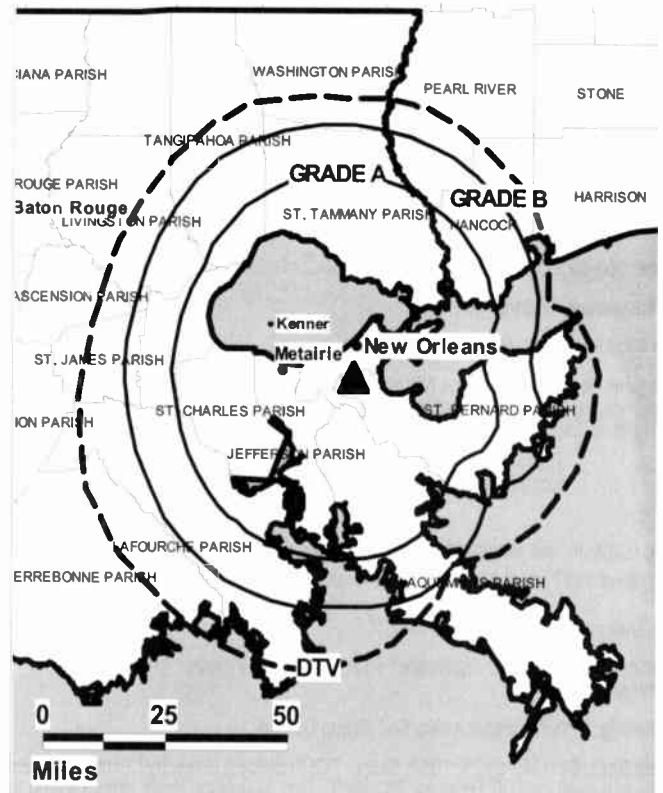
Connie Ernst Brown, National Sales Manager.

Pat LeBruyere, Regional Sales Manager.

Steve Zanolini, Chief Engineer.

Patti Butchert, Business Manager.

WNOL-DT BPCDT-20080205AAL GRANTED: 6/19/2008



© 2009 Warren Communications News

Tracy Roskens, Production Manager.

Claudia Bell, Program Director.

Daryn Boulterice, Promotion Director.

David Schneider, Research Director.

Pat Aymani, Traffic Manager.

City of License: New Orleans. **Station DMA:** New Orleans, LA. **Rank:** 53.

Nielsen Data: Not available.

WNOL-TV
Ch. 38

Network Service: CW.

Licensee: Tribune Television New Orleans Inc., 365 Canal St, New Orleans, LA 70130.

Studio: 1 Galleria Blvd, Ste 850, Metairie, LA 70001.

Mailing Address: 1 Galleria Blvd, Ste 850, Metairie, LA 70001.

Phone: 504-525-3838. **Fax:** 504-569-0908.

E-mail: waaglover@tribune.com

Web Site: http://neworleanscw38.trb.com/

Technical Facilities: Channel No. 38 (614-620 MHz). Authorized power: 2880-kw max. visual, aural. Antenna: 1014-ft above av. terrain, 1015-ft. above ground, 1015-ft. above sea level.

Latitude 29° 58' 57"
Longitude 89° 56' 58"

Note: Latitude and longitude coordinates shown are based on the North American Datum of 1927 (NAD 27) as currently required by the Mass Media Bureau of the FCC.

Multichannel TV Sound: Stereo only.

Satellite Earth Station: Transmitter RCA; Simulcast, 7-meter; M/A-Com, Harris receivers.

Ownership: Tribune Broadcasting Co. (Group Owner).

Began Operation: March 25, 1984. Sale to TVX Broadcast Group by Channel 38 Assoc. Inc. approved by FCC February 28, 1986. Sale to Quincy Jones Broadcasting Inc. by TVX Broadcast Group approved by FCC November 17, 1989. Transfer of control by Quincy Jones Broadcasting Inc. from Quincy Jones to Qwest Broadcasting LLC approved by FCC December 13, 1995. Sale to present owner by Qwest Broadcasting LLC approved by FCC January 12, 2000. Due to damage sustained from Hurricane Katrina September 2005, FCC granted station Special Temporary Authority to operate at 651-kw max. visual. Transfer of control from public shareholders of the Tribune Co. to Tribune Employee Stock Ownership Plan approved by FCC November 30, 2007.

Represented (legal): Dow Lohnes PLLC.

Represented (sales): MMT Sales Inc.

Personnel:

Larry C. Delia, General Manager.

John Cruse, General Sales Manager.

Larry Nuss, Local Sales Assistant.

Connie Ernst Brown, National Sales Manager.

Pat LeBruyere, Regional Sales Manager.

Steve Zanolini, Chief Engineer.

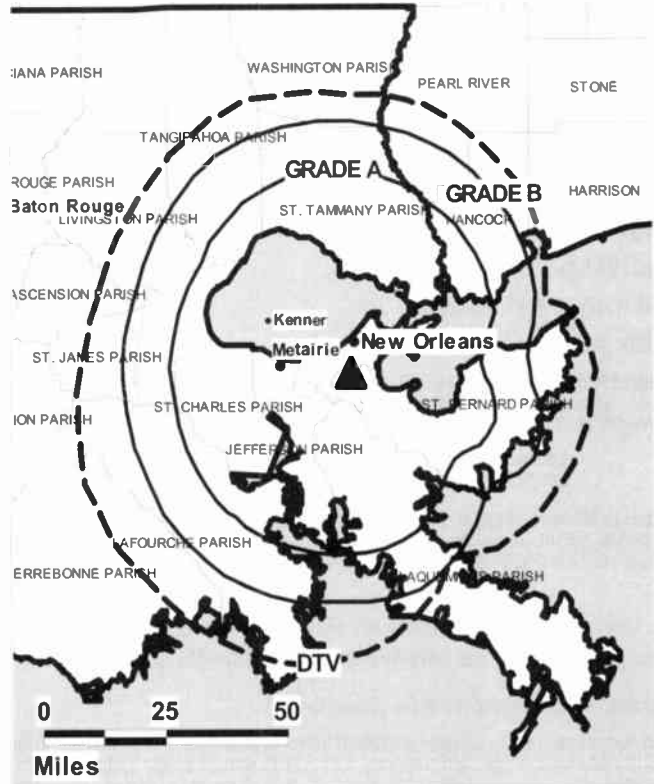
Patti Butcher, Business Manager.

Claudia Bell, Program Director.

Daryn Boulerice, Promotion Director.

Tracy Roskens, Production Manager.

WNOL-TV BPCT-20021007AAS GRANTED: 12/17/2002



© 2009 Warren Communications News

David Schneider, Research Director.

Pat Aymani, Traffic Manager.

City of License: New Orleans. **Station DMA:** New Orleans, LA. **Rank:** 53.

Circulation © 2008 Nielsen. Coverage based on Nielsen study.

GrandTotal	Cable TV Households	Non-cable TV Households	Total TV Households
Estimated Station Totals *	413,930	204,920	618,850
Average Weekly Circulation (2008)	93,557	52,375	145,932
Average Daily Circulation (2008)			46,458
Station DMA Total	Cable TV Households	Non-cable TV Households	Total TV Households
Estimated Station Totals *	384,500	204,920	589,420
Average Weekly Circulation (2008)	90,916	52,375	143,291
Average Daily Circulation (2008)			45,941
Other DMA Total	Cable TV Households	Non-cable TV Households	Total TV Households
Estimated Station Totals *	29,430	0	29,430
Average Weekly Circulation (2008)	2,641	0	2,641
Average Daily Circulation (2008)			517

*Estimated station totals are sums of the Nielsen TV and Cable TV household estimates for each county in which the station registers viewing of more than 5% as per the Nielsen Survey Methods.

WPXL

Ch. 49

Network Service: ION.

Licensee: ION Media New Orleans License Inc., 601 Clearwater Park Rd, West Palm Beach, FL 33401-6233.

Studio: 3900 Veterans Blvd., Suite 202, Metairie, LA 70002.

Mailing Address: 3900 Veterans Blvd., Suite 202, Metairie, LA 70002.

Phone: 504-887-9795. **Fax:** 504-887-1518.

E-mail: josephkoker@ionmedia.com

Web Site: http://www.ionmedia.com

Technical Facilities: Channel No. 49 (680-686 MHz). Authorized power: 5000-kw max. visual, aural. Antenna: 945-ft above av. terrain, 948-ft. above ground, 948-ft. above sea level.

Latitude 29° 55' 11"
Longitude 90° 00' 29"

Note: Latitude and longitude coordinates shown are based on the North American Datum of 1927 (NAD 27) as currently required by the Mass Media Bureau of the FCC.

Ownership: ION Media Networks Inc. (Group Owner).

Began Operation: March 19, 1989. Left air Spring 1990. Resumed operation May 25, 1994. Sale to ION Media Networks Inc. by Flinn Broadcasting Corp. approved by FCC October 25, 2007. Transfer of control by ION Media Networks Inc. from Paxson Management Corp. & Lowell W. Paxson to CIG Media LLC approved by FCC December 31, 2007.

Represented (legal): Dow Lohnes PLLC.

Represented (engineering): du Treil, Lundin & Rackley Inc.

Personnel:

Ernie Harvey, Chief Engineer.

Ami Jenkins, Business & Traffic Manager.

City of License: New Orleans. **Station DMA:** New Orleans, LA. **Rank:** 53.

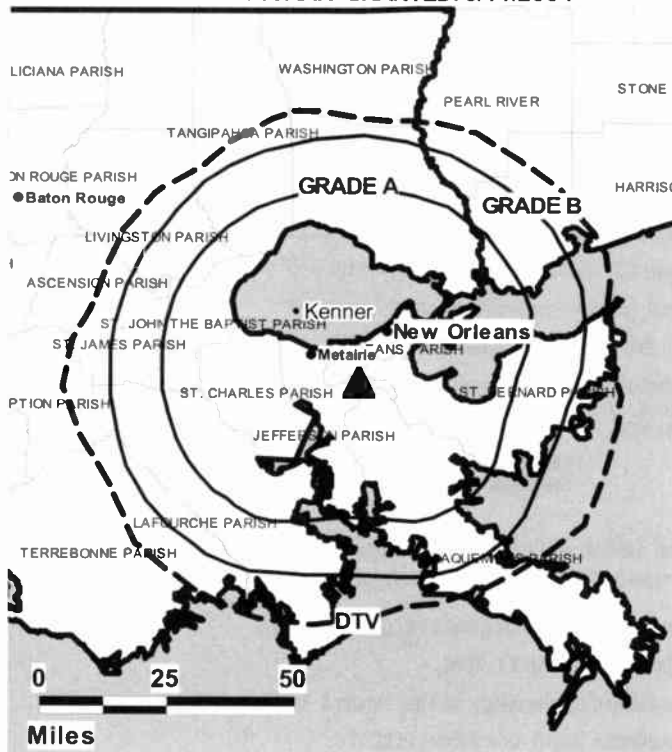
Setting the industry standard...

Communications Daily

Warren Communications News

FREE 30-day trial — call 800-771-9202 or visit www.warren-news.com

WPXL BPCT-20020815AAK GRANTED: 3/11/2004



© 2009 Warren Communications News

Circulation © 2008 Nielsen. Coverage based on Nielsen study.

GrandTotal	Cable TV Households	Non-cable TV Households	Total TV Households
Estimated Station Totals *	190,020	128,380	318,400
Average Weekly Circulation (2008)	12,095	15,810	27,905
Average Daily Circulation (2008)			6,067
Station DMA Total	Cable TV Households	Non-cable TV Households	Total TV Households
Estimated Station Totals *	189,080	128,380	317,460
Average Weekly Circulation (2008)	11,935	15,810	27,745
Average Daily Circulation (2008)			6,061
Other DMA Total	Cable TV Households	Non-cable TV Households	Total TV Households
Estimated Station Totals *	940	0	940
Average Weekly Circulation (2008)	160	0	160
Average Daily Circulation (2008)			6

*Estimated station totals are sums of the Nielsen TV and Cable TV household estimates for each county in which the station registers viewing of more than 5% as per the Nielsen Survey Methods.

WPXL-DT
Ch. 50

Network Service: ION.

Licensee: ION Media New Orleans License Inc., 601 Clearwater Park Rd, West Palm Beach, FL 33401-6233.

Studio: 3900 Veterans Blvd., Suite 202, Metairie, LA 70002.

Mailing Address: 3900 Veterans Blvd., Suite 202, Metairie, LA 70002.

Phone: 504-887-9495. **Fax:** 504-887-1518.

E-mail: josephkoker@ionmedia.com

Web Site: <http://www.ionmedia.com>

Technical Facilities: Channel No. 50 (686-692 MHz). Authorized power: 1000-kw visual, aural. Antenna: 892-ft above av. terrain, 895-ft. above ground, 895-ft. above sea level.

Latitude	29°	55'	11"
Longitude	90°	001'	29"

Note: Latitude and longitude coordinates shown are based on the North American Datum of 1927 (NAD 27) as currently required by the Mass Media Bureau of the FCC.

Ownership: ION Media Networks Inc. (Group Owner).

Began Operation: April 1, 2004.

Represented (engineering): du Treil, Lundin & Rackley Inc.

Represented (legal): Dow Lohnes PLLC.

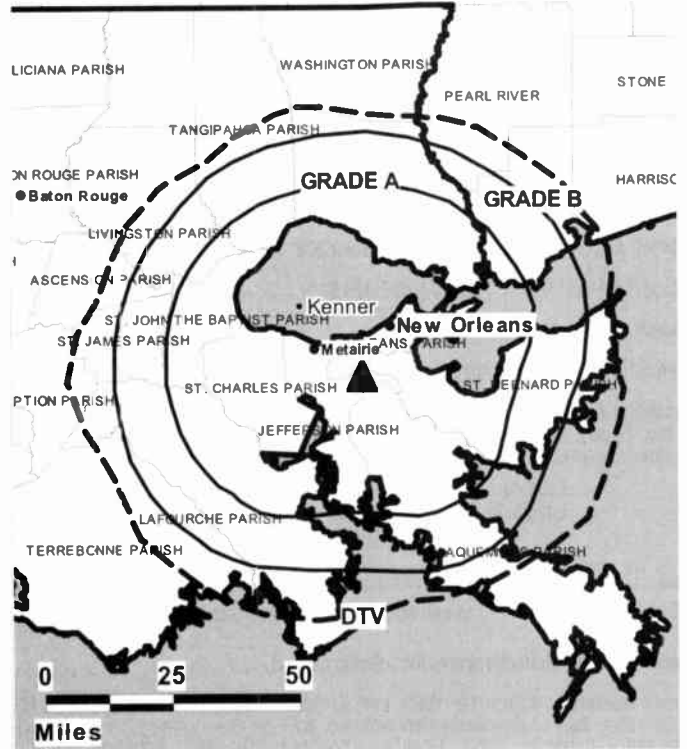
Personnel:

Ernie Harvey, Chief Engineer.

Ami Jenkins, Business & Traffic Manager.

City of License: New Orleans. **Station OMA:** New Orleans, LA. **Rank:** 53.

WPXL-DT BMPCDT-20020815AAL GRANTED: 7/3/2003



© 2009 Warren Communications News

Nielsen Oata: Not available.

WVUE
Ch. 8

Network Service: FOX.

Licensee: Louisiana Media Co. LLC, 5800 Airline Dr, Metairie, LA 70003.

Studio: 1025 S. Jefferson Davis Pkwy., New Orleans, LA 70125.

Mailing Address: 1025 S. Jefferson Davis Pkwy., New Orleans, LA 70125.

Phone: 504-486-6161. **Fax:** 504-483-1105 (news).

Web Site: <http://www.fox8live.com>

Technical Facilities: Channel No. 8 (180-186 MHz). Authorized power: 316-kw visual, 31.6-kw aural. Antenna: 990-ft above av. terrain, 1046-ft. above ground, 1049-ft. above sea level.

Latitude 29° 57' 14"
Longitude 89° 56' 58"

Transmitter: 3900 Marrietta Rd., Chalmette.

Note: Latitude and longitude coordinates shown are based on the North American Datum of 1927 (NAD 27) as currently required by the Mass Media Bureau of the FCC.

Satellite Earth Stations: Transmitter RCA; Satcom Technologies, 7-meter Ku-band; Andrew, 7-meter C-band; Andrew, 9-meter C-band; Scientific-Atlanta, 9-meter C-band; Scientific-Atlanta, Microdyne, Avantek receivers.

Ownership: Thomas Benson Jr.

Began Operation: December 17, 1958. Sale to present owner by Emmis Communications Corp. approved by FCC July 14, 2008. Sale to Emmis Communications Corp. by SF New Orleans License Subsidiary Inc. (Silver King) approved by the FCC June 23, 1998. Sale to SF Broadcasting of New Orleans Inc. (Silver King) by BBC License Subsidiary LP (Burnham Broadcasting Co. LP) approved by FCC August 18, 1995. Original sale to SF Broadcasting of New Orleans LLC dismissed by FCC November 4, 1994. Sale to Burnham Broadcasting Co. LP by Gaylord Broadcasting Co. approved by FCC June 8, 1987.

Represented (legal): Wiley Rein LLP.

Represented (sales): Covington & Burling.

Personnel:

Vanessa Oubre, General Manager.

Deedee Indovina, Local Sales Manager.

Michelle Kehoe, National Sales Manager.

Mimi Strawn, News Director.

Patrice Gunter, Controller.

Jessica LeMoine, Programming Assistant.

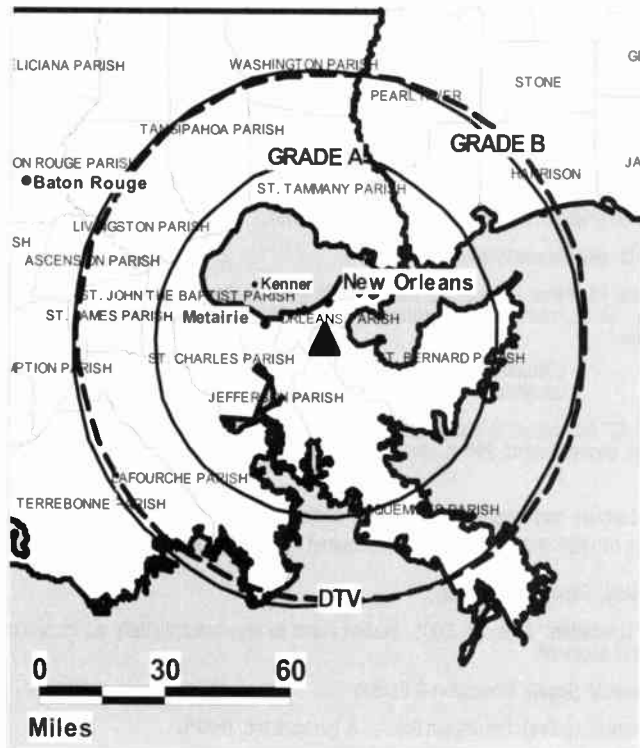
Donna Glaudi, Sales Assistant.

Emily Yuja, Traffic Manager.

City of License: New Orleans. **Station DMA:** New Orleans, LA. **Rank:** 53.

WVUE DOC.-18390

MARION FORREST PERRY G



© 2009 Warren Communications News

Circulation © 2008 Nielsen. Coverage based on Nielsen study.

GrandTotal	Cable TV Households	Non-cable TV Households	Total TV Households
Estimated Station Totals *	485,870	239,540	725,410
Average Weekly Circulation (2008)	278,604	138,710	417,314
Average Daily Circulation (2008)			179,383
Station DMA Total	Cable TV Households	Non-cable TV Households	Total TV Households
Estimated Station Totals *	384,500	204,920	589,420
Average Weekly Circulation (2008)	251,165	135,390	386,555
Average Daily Circulation (2008)			167,888
Other DMA Total	Cable TV Households	Non-cable TV Households	Total TV Households
Estimated Station Totals *	101,370	34,620	135,990
Average Weekly Circulation (2008)	27,439	3,320	30,759
Average Daily Circulation (2008)			11,495

*Estimated station totals are sums of the Nielsen TV and Cable TV household estimates for each county in which the station registers viewing of more than 5% as per the Nielsen Survey Methods.

WVUE-DT
Ch. 29

Network Service: FOX.

Licensee: Louisiana Media Co. LLC, 5800 Ariline Dr, Metairie, LA 70003.

Studio: 1025 S. Jefferson Davis Pkwy., New Orleans, LA 70125.

Mailing Address: 1025 S. Jefferson Davis Pkwy., New Orleans, LA 70125.

Phone: 504-486-6161. **Fax:** 504-483-1543 (news).

Web Site: <http://www.fox8live.com>

Technical Facilities: Channel No. 29 (560-566 MHz). Authorized power: 660-kw max. visual, aural. Antenna: 899-ft above av. terrain, 899-ft. above ground, 902-ft. above sea level.

Latitude	29°	57'	14"
Longitude	89°	56'	58"

Holds CP for change to channel number 8, 14.6-kw visual, 991-ft above av. terrain, 988-ft. above ground, 990-ft. above sea level; BPCDT-20080312ACS.

Note: Latitude and longitude coordinates shown are based on the North American Datum of 1927 (NAD 27) as currently required by the Mass Media Bureau of the FCC.

Ownership: Thomas Benson Jr.

Began Operation: June 14, 2005. Station plans to broadcast digitally on its analog channel allotment.

Represented (legal): Covington & Burling.

Represented (sales): Harrington Righter & Parsons Inc. (HRP).

Personnel:

Vanessa Oubre, General Manager.

Deedee Indovina, Local Sales Manager.

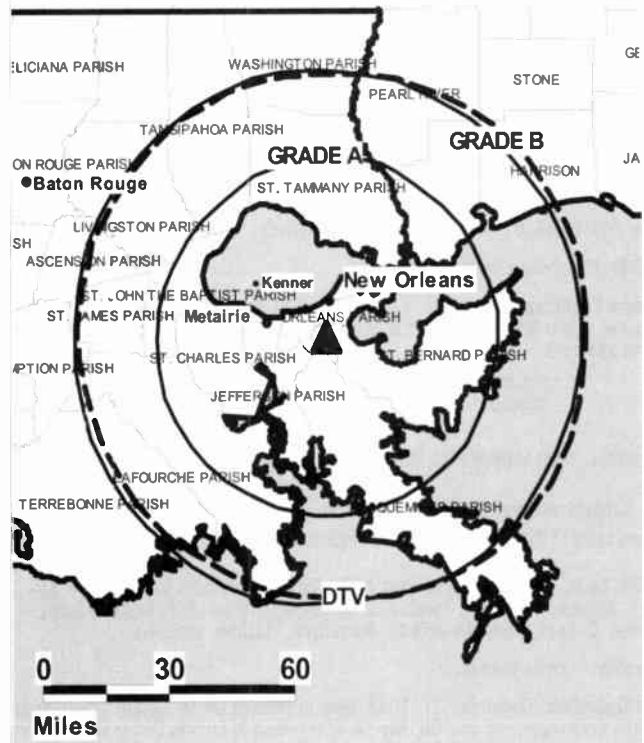
Michelle Kehoe, National Sales Manager.

Mimi Strawn, News Director.

Patrice Gunter, Controller.

Jessica LeMoine, Programming Assistant.

WVUE-DT BPCDT-20080312ACS GRANTED: 3/13/2008



© 2009 Warren Communications News

Donna Glaudi, Sales Assistant.

Emily Yuja, Traffic Manager.

City of License: New Orleans. **Station DMA:** New Orleans, LA. **Rank:** 53.

Nielsen Data: Not available.

WWL-DT
Ch. 36

Network Service: CBS.

Licensee: WWL-TV Inc., PO Box 655237, Communications Center, Dallas, TX 75265.

Studio: 1024 N. Rampart St., New Orleans, LA 70116.

Mailing Address: 1024 N. Rampart St., New Orleans, LA 70116-2487.

Phone: 504-529-4444. **Fax:** 504-529-6470 (accounting).

E-mail: bbrown@wwltv.com

Web Site: http://www.wwltv.com

Technical Facilities: Channel No. 36 (602-608 MHz). Authorized power: 957.8-kw max. visual, aural. Antenna: 1020-ft above av. terrain, 1024-ft. above ground, 1024-ft. above sea level.

Latitude	29°	54'	22.2"
Longitude	90°	02'	21.9"

Holds CP for change to 1000-kw max. visual, 1020-ft above av. terrain, 1024-ft. above ground, 1025-ft. above sea level; BPCDT-20080617AEJ.

Note: Latitude and longitude coordinates shown are based on the North American Datum of 1927 (NAD 27) as currently required by the Mass Media Bureau of the FCC.

Ownership: Belo Corp. (Group Owner).

Began Operation: April 30, 2002. High Definition.

Represented (sales): TeleRep Inc.

Personnel:

Bud Brown, President & General Manager.

Mike Zikmund, Sales Director.

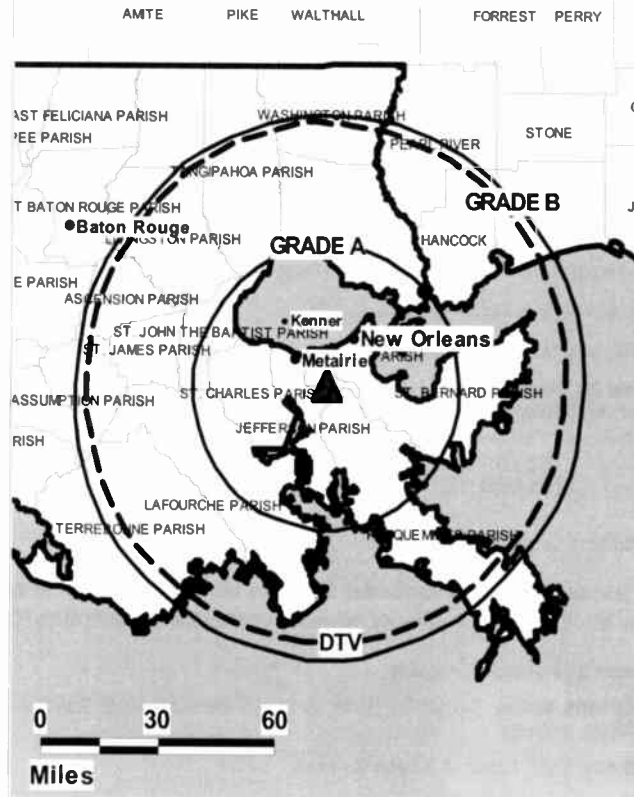
Weezie Porter, Local Sales Manager.

Chris Slaughter, News Director.

Bob Gass, Engineering Director.

David Robertson, Finance Director.

WWL-DT BPCDT-20080617AEJ GRANTED: 7/8/2008



© 2009 Warren Communications News

Chris Merrifield, Promotion Director.

Bonnie Slaughter, Traffic Coordinator.

Pam Cohn, Human Resources Director.

City of License: New Orleans. **Station DMA:** New Orleans, LA. **Rank:** 53.

Nielsen Data: Not available.

WWL-TV
Ch. 4

Network Service: CBS.

Licensee: WWL-TV Inc., PO Box 655237, Communications Center, Dallas, TX 75265.

Studio: 1024 N. Rampart St., New Orleans, LA 70116-2487.

Mailing Address: 1024 N. Rampart St., New Orleans, LA 70116-2487.

Phone: 504-529-4444. **Fax:** 504-529-6470 (accounting).

E-mail: bbrown@wwltv.com

Web Site: http://www.wwltv.com

Technical Facilities: Channel No. 4 (66-72 MHz). Authorized power: 100-kw visual, 10-kw aural. Antenna: 965-ft above av. terrain, 968-ft. above ground, 968-ft. above sea level.

Latitude 29° 54' 22"
Longitude 90° 02' 22"

Transmitter: 4 Cooper Rd., Gretna.

Note: Latitude and longitude coordinates shown are based on the North American Datum of 1927 (NAD 27) as currently required by the Mass Media Bureau of the FCC.

Multichannel TV Sound: Stereo only.

Satellite Earth Station: Transmitter Harris; EASI, 4.5-meter KC-band; Standard Electronics receivers.

SNG Mobile Dish: Dalsat, 4.2-meter Ku-band.

Ownership: Belo Corp. (Group Owner).

Began Operation: September 7, 1957.

Represented (sales): TeleRep Inc.

Represented (legal): Wiley Rein LLP.

Personnel:

Bud Brown, President & General Manager.

Mike Zikmund, Sales Director.

Weezie Porter, Local Sales Manager.

Chris Slaughter, News Director.

Bob Gass, Engineering Director.

David Robertson, Finance Director.

Chris Merrifield, Promotion Director.

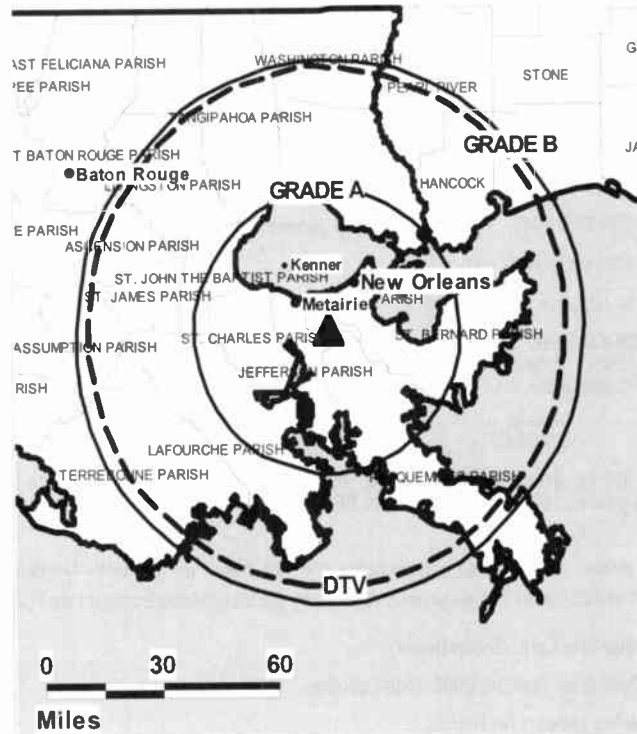
Bonnie Slaughter, Traffic Coordinator.

Pam Cohn, Human Resources.

City of License: New Orleans. **Station DMA:** New Orleans, LA. **Rank:** 53.

WWL-TV BPCT-20000817 ABL GRANTED: 12/7/2000

AMTE PIKE WALTHALL FORREST PERRY



© 2009 Warren Communications News

Circulation © 2008 Nielsen. Coverage based on Nielsen study.

GrandTotal	Cable TV Households	Non-cable TV Households	Total TV Households
Estimated Station Totals *	533,420	236,490	769,910
Average Weekly Circulation (2008)	341,173	151,817	492,990
Average Daily Circulation (2008)			280,356
Station DMA Total	Cable TV Households	Non-cable TV Households	Total TV Households
Estimated Station Totals *	384,500	204,920	589,420
Average Weekly Circulation (2008)	303,181	148,557	451,738
Average Daily Circulation (2008)			265,529
Other DMA Total	Cable TV Households	Non-cable TV Households	Total TV Households
Estimated Station Totals *	148,920	31,570	180,490
Average Weekly Circulation (2008)	37,992	3,260	41,252
Average Daily Circulation (2008)			14,827

*Estimated station totals are sums of the Nielsen TV and Cable TV household estimates for each county in which the station registers viewing of more than 5% as per the Nielsen Survey Methods.

KMSS-DT
Ch. 34

Network Service: FOX.

Licensee: ComCorp of Texas License Corp., PO Box 53708, Lafayette, LA 70505-3708.

Studio: 3519 Jewella Ave., Shreveport, LA 71109.

Mailing Address: PO Box 30033, Shreveport, LA 71130.

Phone: 318-631-5677. **Fax:** 318-631-4194.

E-mail: dougg@kmsstv.com

Web Site: http://www.kmsstv.com

Technical Facilities: Channel No. 34 (590-596 MHz). Authorized power: 1000-kw max. visual, aural. Antenna: 1808-ft above av. terrain, 1749-ft. above ground, 2014-ft. above sea level.

Latitude	32°	39'	58"
Longitude	93°	55'	59"

Note: Latitude and longitude coordinates shown are based on the North American Datum of 1927 (NAD 27) as currently required by the Mass Media Bureau of the FCC.

Ownership: Communications Corp. of America (Group Owner).

Began Operation: Station operating; no on-air date.

Represented (legal): Dow Lohnes PLLC.

Represented (sales): Katz Media Group.

Personnel:

Paula Hayward, General Manager.

Susan Newman, General Sales Manager.

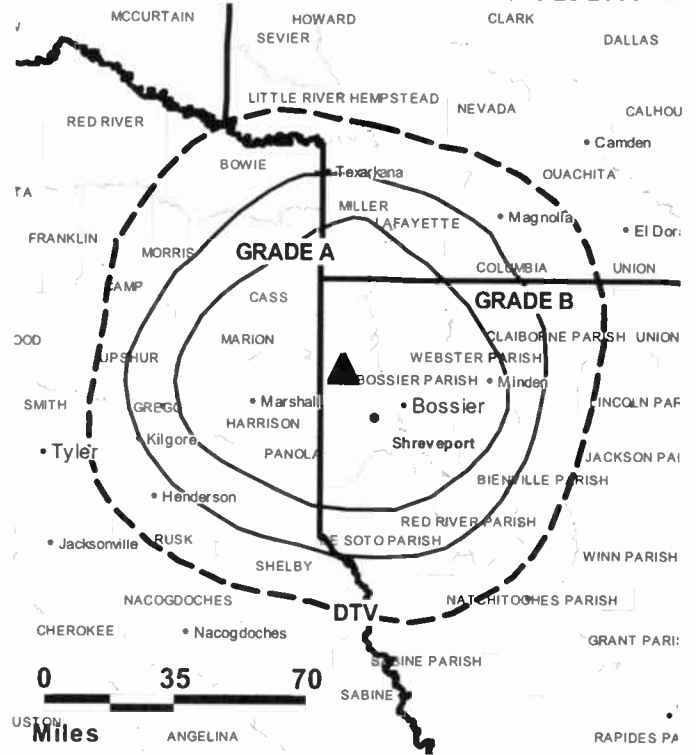
Glynn Duncan, Local Sales Manager.

Pat O'Brian, Chief Engineer.

Dale Beasley, Business Manager.

Doug Ginn, Program Director.

KMSS-DT BPCDT-19991022ABL GRANTED: 10/25/2000



© 2009 Warren Communications News

Jim Dull, Production Manager & Promotion Director.

City of License: Shreveport. **Station DMA:** Shreveport, LA. **Rank:** 84.

Nielsen Data: Not available.

KMSS-TV

Ch. 33

Network Service: FOX.

Licensee: ComCorp of Texas License Corp., PO Box 53708, Lafayette, LA 70505-3708.

Studio: 3519 Jewella Ave., Shreveport, LA 71109.

Mailing Address: PO Box 30033, Shreveport, LA 71130.

Phone: 318-631-5677. **Fax:** 318-631-4194.

E-mail: dougg@kmsstv.com

Web Site: http://www.kmsstv.com

Technical Facilities: Channel No. 33 (584-590 MHz). Authorized power: 4570-kw max. visual, aural. Antenna: 1814-ft above av. terrain, 1749-ft. above ground, 2014-ft. above sea level.

Latitude 32° 39' 58"
Longitude 93° 55' 59"

Note: Latitude and longitude coordinates shown are based on the North American Datum of 1927 (NAD 27) as currently required by the Mass Media Bureau of the FCC.

Multichannel TV Sound: Stereo only.

Satellite Earth Stations: Transmitter Comark; AFC, 3.7-meter Ku-band; Comtech, 5-meter C-band; M/A-Com, Agile receivers.

LMA: Local marketing agreement with KSHV (M), Shreveport.

Ownership: Communications Corp. of America (Group Owner).

Began Operation: October 6, 1985. Sale by MediaSouth of Shreveport Inc. (J. D. Waggoner & G. Teekell, et al.) to SWMM/Shreveport Corp. approved by FCC June 24, 1987. Transfer of control from White Knight Communications Inc. to Associated Broadcasters Inc. (later Communications Corp. of America) approved by FCC July 20, 1994. Transfer of control from Thomas R. Galloway Sr. to Apollo Capital Management II Inc. & Thomas R. Galloway Sr. jointly approved by FCC April 16, 2004. Involuntary transfer of control to debtor in possession approved by FCC August 29, 2006. Company emerged from debtor in possession status October 4, 2007.

Represented (legal): Dow Lohnes PLLC.

Represented (sales): Katz Media Group.

Personnel:

Paula Hayward, General Manager.

Susan Newman, General Sales Manager.

Glynn Duncan, Local Sales Manager.

Dale Beasley, Business Manager.

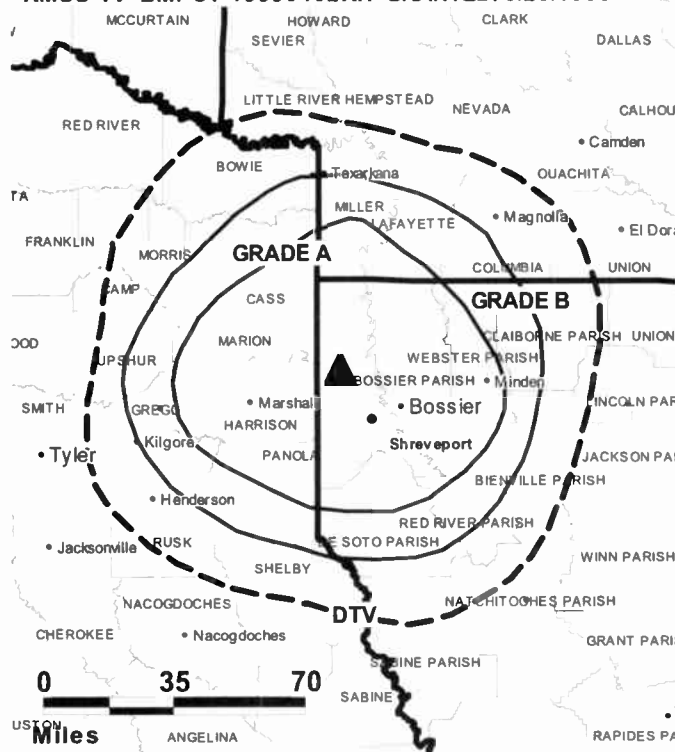
Pat O'Brian, Chief Engineer.

Doug Ginn, Program Director.

Jim Dull, Production Manager & Promotion Director.

City of License: Shreveport. **Station DMA:** Shreveport, LA. **Rank:** 84.

KMSS-TV BMPCT-19990402KH GRANTED: 6/23/1999



© 2009 Warren Communications News

Circulation © 2008 Nielsen. Coverage based on Nielsen study.

GrandTotal	Cable TV Households	Non-cable TV Households	Total TV Households
Estimated Station Totals *	165,240	202,390	367,630
Average Weekly Circulation (2008)	74,200	81,440	155,640
Average Daily Circulation (2008)			50,264
Station DMA Total	Cable TV Households	Non-cable TV Households	Total TV Households
Estimated Station Totals *	152,790	202,390	355,180
Average Weekly Circulation (2008)	73,403	81,440	154,843
Average Daily Circulation (2008)			50,123
Other DMA Total	Cable TV Households	Non-cable TV Households	Total TV Households
Estimated Station Totals *	12,450	0	12,450
Average Weekly Circulation (2008)	797	0	797
Average Daily Circulation (2008)			141

*Estimated station totals are sums of the Nielsen TV and Cable TV household estimates for each county in which the station registers viewing of more than 5% as per the Nielsen Survey Methods.

Louisiana — Shreveport

KSHV Ch. 45

Network Service: MNT.

Licensee: White Knight Broadcasting of Shreveport License Corp., 9257 Bailey Ln, Fairfax, VA 22031-1903.

Studio: 3519 Jewella Ave., Shreveport, LA 71109.

Mailing Address: PO Box 30045, Shreveport, LA 71130.

Phone: 318-631-5677. Fax: 318-621-9688.

E-mail: dougg@kmsstv.com

Web Site: http://www.kshv.com

Technical Facilities: Channel No. 45 (656-662 MHz). Authorized power: 2982-kw max. visual, aural. Antenna: 1664-ft above av. terrain, 1600-ft. above ground, 1865-ft. above sea level.

Latitude 32° 40' 00"
Longitude 93° 56' 02"

Transmitter: St. Johns Rd., Mooringsport.

Note: Latitude and longitude coordinates shown are based on the North American Datum of 1927 (NAD 27) as currently required by the Mass Media Bureau of the FCC.

LMA: Local marketing agreement with KMSS-TV (F), Shreveport.

Ownership: White Knight Holdings Inc. (Group Owner).

Began Operation: April 15, 1994. Transfer of control by White Knight Holdings Inc. from Sheldon Galloway to Malara Enterprises LLC (Anthony J. Malara III) approved by FCC September 28, 2007. Involuntary transfer of control to debtor in possession approved by FCC July 27, 2006. Sale to White Knight Holdings Inc. by Word of Life Ministries approved by FCC May 3, 1995.

Represented (legal): WolfBlock.

Represented (sales): Katz Media Group.

Personnel:

Paula Hayward, General Manager.

Ben Cothran, Operations Manager.

Glynn Duncan, Local Sales Manager.

Susan Newman, National Sales Manager.

Pat D'Brian, Chief Engineer.

Doug Ginn, Program Director.

Jim Dull, Production Manager & Promotions Director.

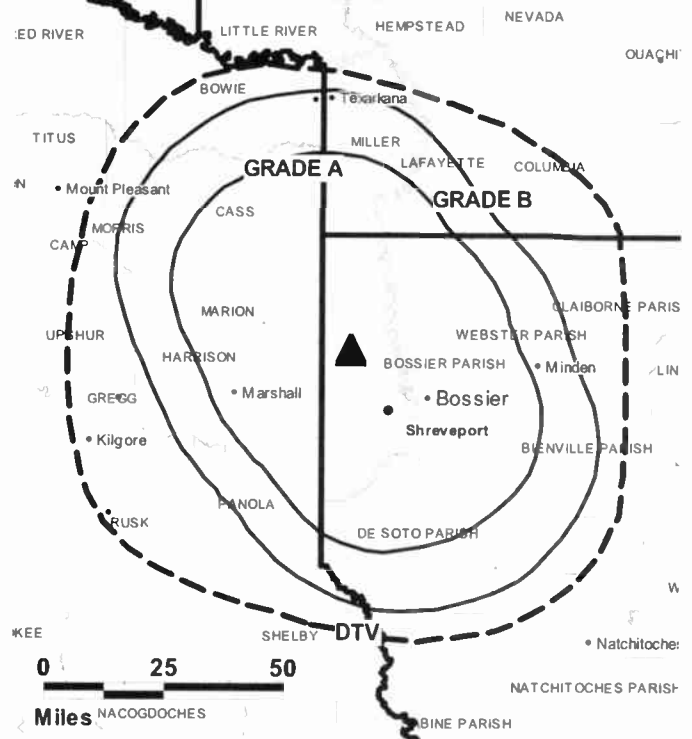
Dale Beasley, Business Manager.

Merlene Jackson, Traffic Manager.

Mike Halbrook, Promotions Manager.

City of License: Shreveport. Station DMA: Shreveport, LA. Rank: 84.

KSHV BPCT-19950913LQ GRANTED: 11/22/1995



Circulation © 2008 Nielsen. Coverage based on Nielsen study.

GrandTotal	Cable TV Households	Non-cable TV Households	Total TV Households
Estimated Station Totals *	134,020	187,050	321,070
Average Weekly Circulation (2008)	20,265	26,667	46,932
Average Daily Circulation (2008)			11,944
Station DMA Total	Cable TV Households	Non-cable TV Households	Total TV Households
Estimated Station Totals *	133,470	187,050	320,520
Average Weekly Circulation (2008)	20,180	26,667	46,847
Average Daily Circulation (2008)			11,942
Other DMA Total	Cable TV Households	Non-cable TV Households	Total TV Households
Estimated Station Totals *	550	0	550
Average Weekly Circulation (2008)	85	0	85
Average Daily Circulation (2008)			2

*Estimated station totals are sums of the Nielsen TV and Cable TV household estimates for each county in which the station registers viewing of more than 5% as per the Nielsen Survey Methods.

KSHV-DT
Ch. 44

Network Service: MNT.

Licensee: White Knight Broadcasting of Shreveport License Corp., 9257 Bailey Ln, Fairfax, VA 22031-1903.

Studio: 3519 Jewella Ave, Shreveport, LA 71109.

Mailing Address: PO Box 30045, Shreveport, LA 71130.

Phone: 318-631-5677. **Fax:** 318-621-9688.

E-mail: dougg@kmsstv.com

Web Site: http://www.kshv.com

Technical Facilities: Channel No. 44 (650-656 MHz). Authorized power: 500-kw max. visual, aural. Antenna: 1657-ft above av. terrain, 1600-ft. above ground, 1865-ft. above sea level.

Latitude	32°	39'	57"
Longitude	93°	55'	58"

Note: Latitude and longitude coordinates shown are based on the North American Datum of 1927 (NAD 27) as currently required by the Mass Media Bureau of the FCC.

Ownership: White Knight Holdings Inc. (Group Owner).

Began Operation: Station operating; no on-air date

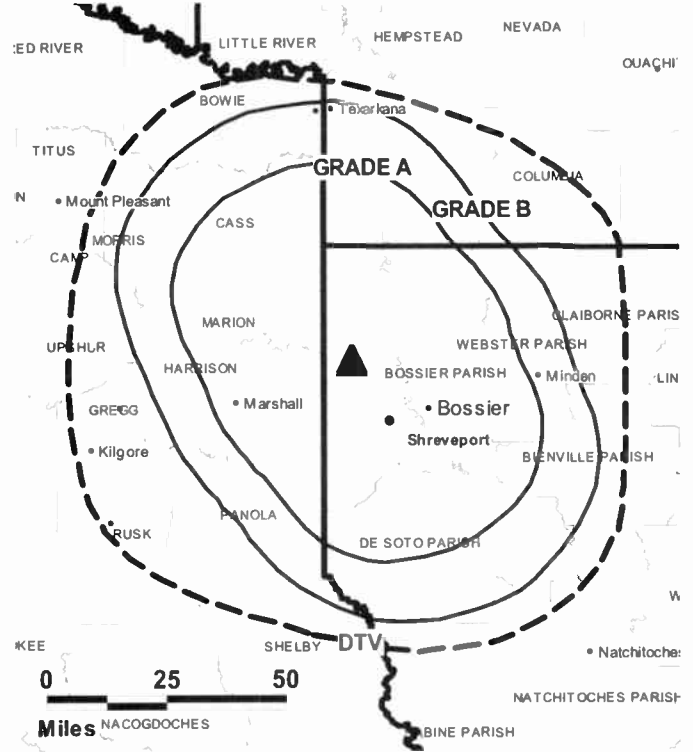
Represented (legal): WolfBlock.

Represented (sales): Katz Media Group.

Personnel:

- Paula Hayward, General Manager.
- Ben Cothran, Operations Manager.
- Glynn Duncan, Local Sales Manager.
- Susan Newman, National Sales Manager.
- Pat D'Brian, Chief Engineer.
- Dale Beasley, Business Manager.
- Doug Ginn, Program Director.

KSHV-DT BPCDT-19991027ADK GRANTED: 10/31/2000



© 2009 Warren Communications News

Jim Oull, Production Manager & Promotions Director.

Merlene Jackson, Traffic Manager.

Mike Halbrook, Promotions Manager.

City of License: Shreveport. **Station DMA:** Shreveport, LA. **Rank:** 84.

Nielsen Data: Not available.

KSLA-DT
Ch. 17

Network Service: CBS.

Licensee: KLSA License Subsidiary LLC, 201 Monroe St., RSA Tower, 20th Floor, Montgomery, AL 36104.

Studio: 1812 Fairfield Ave., Shreveport, LA 71101.

Mailing Address: 1812 Fairfield Ave., Shreveport, LA 71101.

Phone: 318-222-1212. **Fax:** 318-677-6703.

E-mail: jamesmith@ksla.com

Web Site: <http://www.ksla.com>

Technical Facilities: Channel No. 17 (488-494 MHz). Authorized power: 175-kw max. visual, aural. Antenna: 1699-ft above av. terrain, 1650-ft. above ground, 1905-ft. above sea level.

Latitude	32°	40'	28"
Longitude	93°	56'	00"

Requests CP for change to 350-kw max. visual; BPCDT-20080620ALI.

Note: Latitude and longitude coordinates shown are based on the North American Datum of 1927 (NAD 27) as currently required by the Mass Media Bureau of the FCC.

Ownership: Raycom Media Inc. (Group Owner).

Began Operation: May 1, 2002. High Definition.

Represented (sales): Covington & Burling.

Represented (sales): TeleRep Inc.

Personnel:

James Smith, Vice President & General Manager.

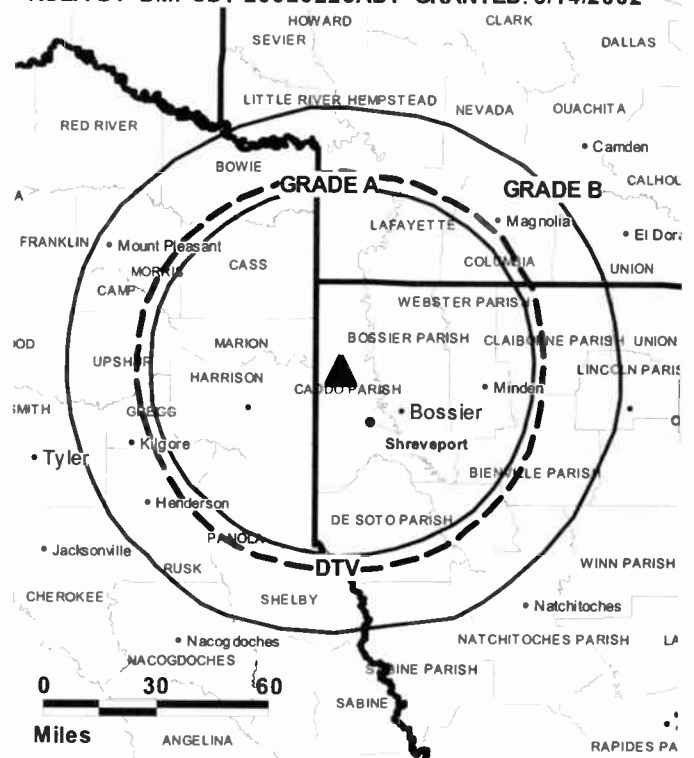
John Clark, General Sales Manager.

Lisa Brown, National Sales Manager.

Jayne Ruben, News Director.

Ted Small, Engineering Director.

KSLA-DT BPCDT-20020228ADT GRANTED: 3/14/2002



© 2009 Warren Communications News

Gary Robinson, Chief Engineer.

Cindy Townsend, Business Manager.

Barb Bennett, Programming & Marketing Director.

City of License: Shreveport. **Station DMA:** Shreveport, LA. **Rank:** 84.

Nielsen Data: Not available.

Louisiana — Shreveport

KSLA-TV Ch. 12

Network Service: CBS.

Licensee: KSLA License Subsidiary LLC, 201 Monroe St., RSA Tower, 20th Floor, Montgomery, AL 36104.

Studio: 1812 Fairfield Ave., Shreveport, LA 71101.

Mailing Address: 1812 Fairfield Ave., Shreveport, LA 71101.

Phone: 318-222-1212. **Fax:** 318-677-6703.

E-mail: jamessmith@ksla.com

Web Site: http://www.ksla.com

Technical Facilities: Channel No. 12 (204-210 MHz). Authorized power: 316-kw visual, 38-kw aural. Antenna: 1800-ft above av. terrain, 1794-ft. above ground, 2049-ft. above sea level.

Latitude 32° 40' 29"
Longitude 93° 55' 59"

Transmitter: 2-mi. ESE of Mooringsport.

Note: Latitude and longitude coordinates shown are based on the North American Datum of 1927 (NAD 27) as currently required by the Mass Media Bureau of the FCC.

Satellite Earth Stations: Scientific-Atlanta, 7-meter; RCA, Ku-band; Scientific-Atlanta, 4.6-meter; Scientific-Atlanta, M/A-Com receivers.

Ownership: Raycom Media Inc. (Group Owner).

Began Operation: December 22, 1953. Station started as KSLA Interim Television Corp., equally owned by KRMD, KCIJ and grantee. On May 19, 1955, final decision was granted to Shreveport Television Co. (Television Digest, Vol. 11:21). Sale to KSLA-TV by Mrs. George, et al., who retained minority interest, approved by FCC May 25, 1960 (Vol. 16:6, 24). Sale to Viacom International Inc. approved by FCC March 29, 1983 (Vol. 23:3). Sale to Ellis Communications approved by FCC August 24, 1995 (Vol. 34:38; 35:20). Transfer of control to present owner approved by FCC July 26, 1996.

Represented (sales): TeleRep Inc.

Represented (legal): Covington & Burling.

Personnel:

James Smith, Vice President & General Manager.

John Clark, General Sales Manager.

Lisa Brown, National Sales Manager.

Jayne Ruben, News Director.

Ted Small, Engineering Director.

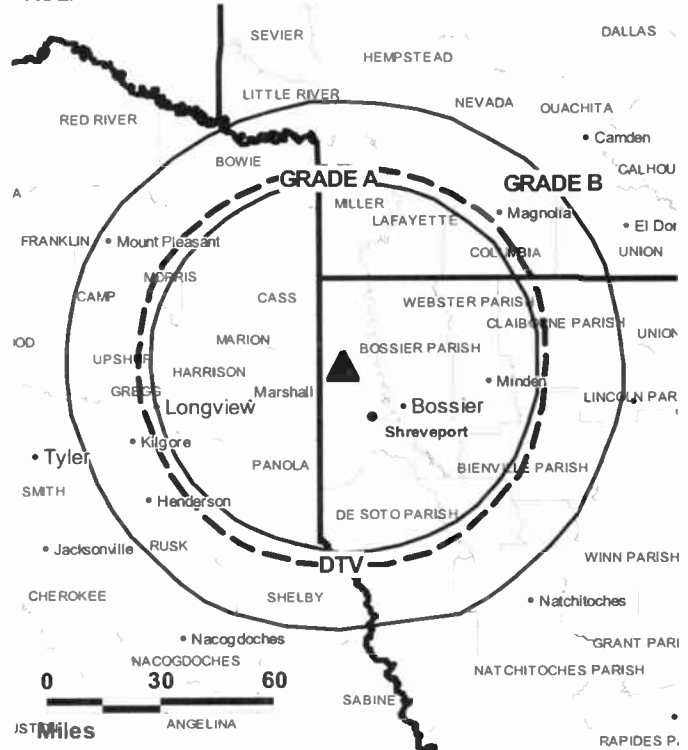
Gary Robinson, Chief Engineer.

Cindy Townsend, Business Manager.

Barb Bennett, Programming & Marketing Director.

City of License: Shreveport. **Station OMA:** Shreveport, LA. **Rank:** 84.

KSLA-TV BMPCT-5970 GRANTED: 5/5/1964



© 2009 Warren Communications News

Circulation © 2008 Nielsen. Coverage based on Nielsen study.

GrandTotal	Cable TV Households	Non-cable TV Households	Total TV Households
Estimated Station Totals *	219,520	245,230	464,750
Average Weekly Circulation (2008)	127,767	134,103	261,870
Average Daily Circulation (2008)			144,957
Station DMA Total	Cable TV Households	Non-cable TV Households	Total TV Households
Estimated Station Totals *	152,790	202,390	355,180
Average Weekly Circulation (2008)	111,631	131,312	242,943
Average Daily Circulation (2008)			138,020
Other DMA Total	Cable TV Households	Non-cable TV Households	Total TV Households
Estimated Station Totals *	66,730	42,840	109,570
Average Weekly Circulation (2008)	16,136	2,791	18,927
Average Daily Circulation (2008)			6,937

*Estimated station totals are sums of the Nielsen TV and Cable TV household estimates for each county in which the station registers viewing of more than 5% as per the Nielsen Survey Methods.

KTBS-DT
Ch. 28

Network Service: ABC.

Licensee: KTBS Inc., 312 E. Kings Hwy., Shreveport, LA 71104.

Mailing Address: PO Box 44227, Shreveport, LA 71134-4227.

Phone: 318-861-5800. **Fax:** 318-219-4601.

E-mail: gsirven@ktbs.com

Web Site: http://www.ktbs.com

Technical Facilities: Channel No. 28 (554-560 MHz). Authorized power: 1000-kw max. visual, aural. Antenna: 1847-ft above av. terrain, 1795-ft. above ground, 2016-ft. above sea level.

Latitude	32°	41'	08"
Longitude	93°	56'	00"

Note: Latitude and longitude coordinates shown are based on the North American Datum of 1927 (NAD 27) as currently required by the Mass Media Bureau of the FCC.

Ownership: KTBS Inc. (Group Owner).

Began Operation: June 3, 2002. Standard and High Definition.

Represented (sales): Continental Television Sales.

Personnel:

Edwin N. Wray, President.

George Sirven, Station & General Sales Manager.

Valerie Cosby, Regional Sales Manager.

Linda Howard, Local Sales Manager.

Randy Bain, News Director.

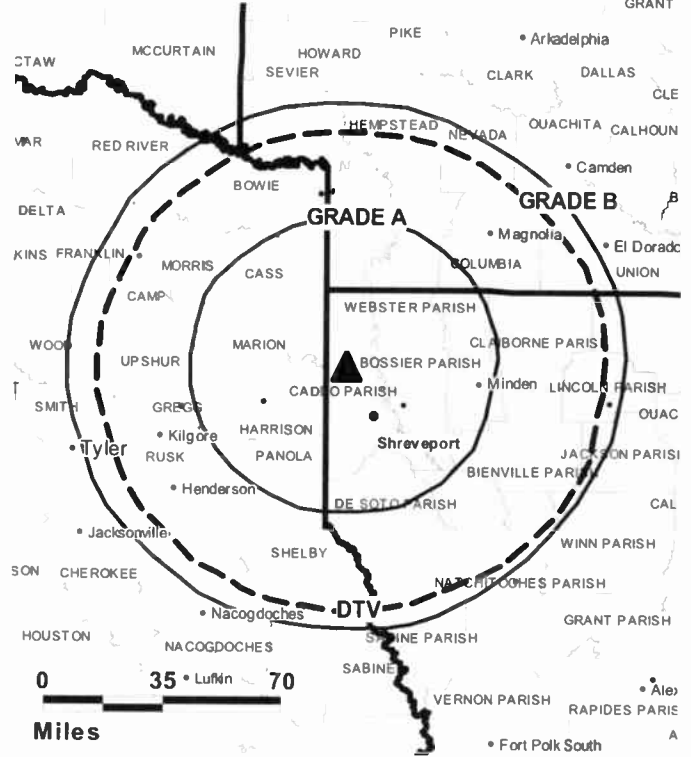
Dale Cassidy, Chief Engineer.

Sherri McCallie, Business Manager.

Don Wiegel, Marketing Director.

Cheryl May, Promotion Manager.

KTBS-DT BPCDT-990909AAC GRANTED: 12/27/2000



© 2009 Warren Communications News

Ron Thoma, Production Manager.

Bernadette Collier, Traffic Manager.

Jan Elkins, Community Affairs Director.

City of License: Shreveport. Station OMA: Shreveport, LA. Rank: 84.

Nielsen Data: Not available.

KTBS-TV
Ch. 3

Network Service: ABC.

Licensee: KTBS Inc., 312 E. Kings Hwy., Shreveport, LA 71104.

Studio: 312 E. Kings Hwy., Shreveport, LA 71104.

Mailing Address: PO Box 44227, Shreveport, LA 71134-4227.

Phone: 318-861-5800. Fax: 318-219-4601.

E-mail: gsriven@ktbs.com

Web Site: http://www.ktbs.com

Technical Facilities: Channel No. 3 (60-66 MHz). Authorized power: 100-kw visual, 10-kw aural. Antenna: 1775-ft above av. terrain, 1729-ft. above ground, 1978-ft. above sea level.

Latitude 32° 41' 08"
Longitude 93° 56' 00"

Transmitter: 1.5-mi. SE of Mooringsport.

Note: Latitude and longitude coordinates shown are based on the North American Datum of 1927 (NAD 27) as currently required by the Mass Media Bureau of the FCC.

Multichannel TV Sound: Stereo only.

Satellite Earth Stations: Transmitter Larcen; ADM, 6.5-meter C-band; Andrew, 7.3-meter C-band; RCA, 3.7-meter; Andrew, 4.5-meter C-band; EASI, 4.6-meter Ku & C-band; Standard Communications, Scientific-Atlanta, Avantek receivers.

Ownership: KTBS Inc. (Group Owner).

Began Operation: September 3, 1955.

Represented (sales): Continental Television Sales.

Represented (legal): Fletcher, Heald & Hildreth PLC.

Personnel:

Edwin N. Wray, President.

George Sirven, Station & General Sales Manager.

Valerie Cosby, Regional Sales Manager.

Linda Howard, Local Sales Manager.

Randy Bain, News Director.

Dale Cassidy, Chief Engineer.

Sherri McCallie, Business Manager.

Don Wiegel, Marketing Director.

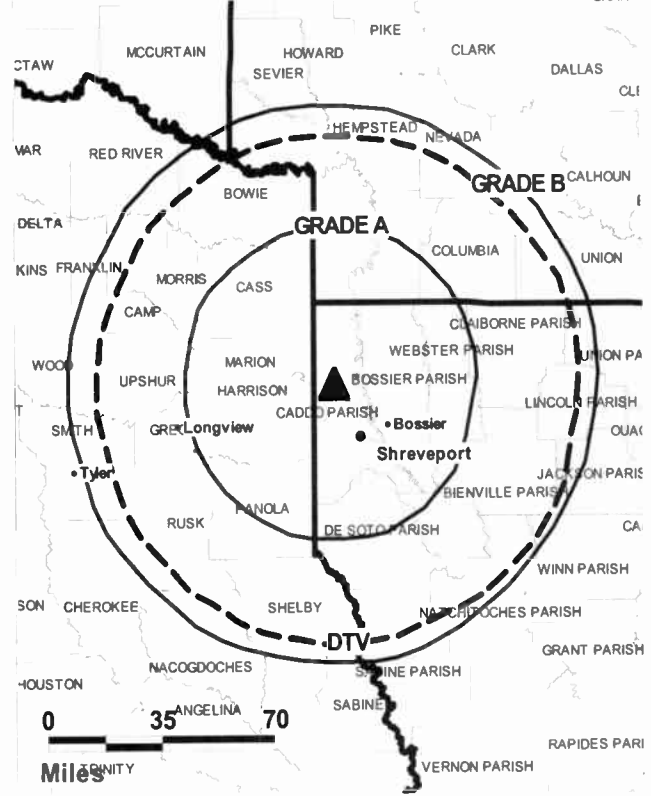
Ron Thoma, Production Manager.

Cheryl May, Promotion Manager.

Bernadette Collier, Traffic Manager.

Jan Elkins, Community Affairs Director.

KTBS-TV BPCT-20020805AAP GRANTED: 11/22/2002



City of License: Shreveport. Station DMA: Shreveport, LA. Rank: 84.

Circulation © 2008 Nielsen. Coverage based on Nielsen study.

Grand Total	Cable TV Households	Non-cable TV Households	Total TV Households
Estimated Station Totals *	208,140	214,450	422,590
Average Weekly Circulation (2008)	119,559	127,765	247,324
Average Daily Circulation (2008)			131,238
Station OMA Total	Cable TV Households	Non-cable TV Households	Total TV Households
Estimated Station Totals *	152,790	202,390	355,180
Average Weekly Circulation (2008)	105,671	126,475	232,146
Average Daily Circulation (2008)			127,549
Other OMA Total	Cable TV Households	Non-cable TV Households	Total TV Households
Estimated Station Totals *	55,350	12,060	67,410
Average Weekly Circulation (2008)	13,888	1,290	15,178
Average Daily Circulation (2008)			3,689

*Estimated station totals are sums of the Nielsen TV and Cable TV household estimates for each county in which the station registers viewing of more than 5% as per the Nielsen Survey Methods.

WUPL
Ch. 54

Network Service: MNT.

Licensee: Belo TV Inc., 400 S. Record St., Dallas, TX 75202.

Studio: 1024 N Rampart St, New Orleans, LA 70116.

Mailing Address: 1024 N Rampart St, New Orleans, LA 70116.

Phone: 504-529-4444. **Fax:** 504-529-6470 (accounting).

E-mail: bbrown@wwltv.com

Web Site: http://www.wwltv.com

Technical Facilities: Channel No. 54 (710-716 MHz). Authorized power: 4376-kw max. visual, aural. Antenna: 700-ft above av. terrain, 710-ft. above ground, 717-ft. above sea level.

Latitude 30° 17' 08.7"
Longitude 89° 54' 18.2"

Transmitter: 59131 Transmitter Rd., 2-mi. SE of Lacombe.

Note: Latitude and longitude coordinates shown are based on the North American Datum of 1927 (NAD 27) as currently required by the Mass Media Bureau of the FCC.

Ownership: Belo Corp. (Group Owner).

Began Operation: June 1, 1995. Sale to present owner by CBS Corp. approved by FCC October 7, 2005. Sale to CBS Corp. by Middle America Communications Inc. approved by FCC September 29, 1997.

Represented (legal): Wiley Rein LLP.

Represented (sales): Viacom Stations Sales.

Personnel:

Bud Brown, Vice President & General Manager.

Mike Zikmund, Sales Director.

Weezie Porter, Local Sales Manager.

Bob Gass, Chief Engineer.

David Robertson, Business Manager.

Chris Slaughter, News Director.

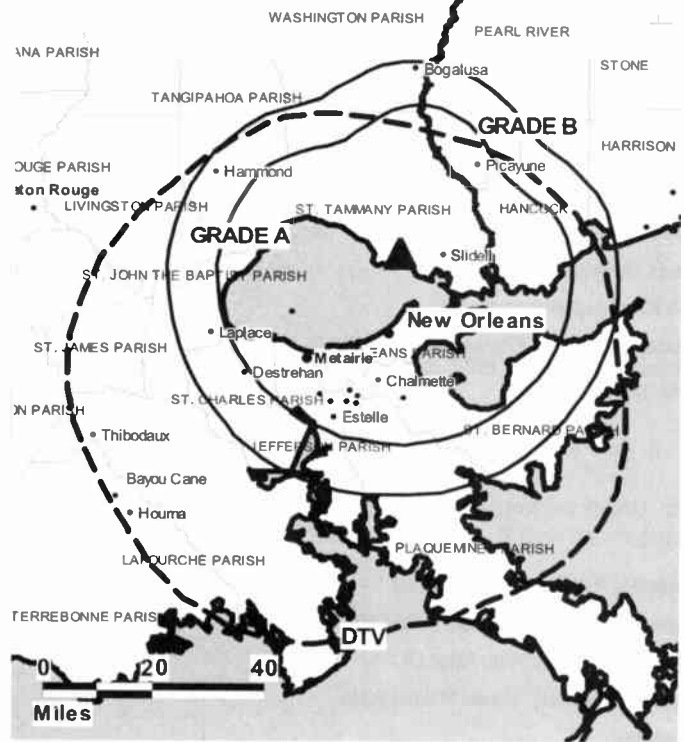
Chris Merrifield, Promotion Director.

Pam Cohn, Resources Director.

Bonnie Slaughter, Traffic Manager.

City of License: Slidell. **Station DMA:** New Orleans, LA. **Rank:** 53.

WUPL BMPCT-199401026KF GRANTED: 1/26/1995



© 2009 Warren Communications News

Circulation © 2008 Nielsen. Coverage based on Nielsen study.

GrandTotal	Cable TV Households	Non-cable TV Households	Total TV Households
Estimated Station Totals *	380,030	201,180	581,210
Average Weekly Circulation (2008)	45,234	26,588	71,822
Average Daily Circulation (2008)			22,401
Station DMA Total	Cable TV Households	Non-cable TV Households	Total TV Households
Estimated Station Totals *	379,090	201,180	580,270
Average Weekly Circulation (2008)	45,151	26,588	71,739
Average Daily Circulation (2008)			22,399
Other DMA Total	Cable TV Households	Non-cable TV Households	Total TV Households
Estimated Station Totals *	940	0	940
Average Weekly Circulation (2008)	83	0	83
Average Daily Circulation (2008)			2

*Estimated station totals are sums of the Nielsen TV and Cable TV household estimates for each county in which the station registers viewing of more than 5% as per the Nielsen Survey Methods.

WUPL-DT
Ch. 24

Network Service: MNT.

Licensee: Belo TV Inc., 400 S. Record St., Dallas, TX 75202.

Studio: 1024 N Rampart St, New Orleans, LA 70116.

Mailing Address: 1024 N Rampart St, New Orleans, LA 70116.

Phone: 504-529-4444. **Fax:** 504-529-6470 (accounting).

E-mail: bbrown@wwltv.com

Web Site: http://www.wwltv.com

Technical Facilities: Channel No. 24 (530-536 MHz). Authorized power: 1000-kw visual, aural. Antenna: 892-ft above av. terrain, 896-ft. above ground, 896-ft. above sea level.

Latitude	29°	55'	11"
Longitude	90°	001'	29"

Note: Latitude and longitude coordinates shown are based on the North American Datum of 1927 (NAD 27) as currently required by the Mass Media Bureau of the FCC.

Ownership: Belo Corp. (Group Owner).

Began Operation: July 26, 2002. High Definition.

Represented (legal): Wiley Rein LLP.

Represented (sales): Viacom Stations Sales.

Personnel:

Bud Brown, Vice President & General Manager.

Mike Zikmund, Sales Director.

Weezie Porter, Local Sales Manager.

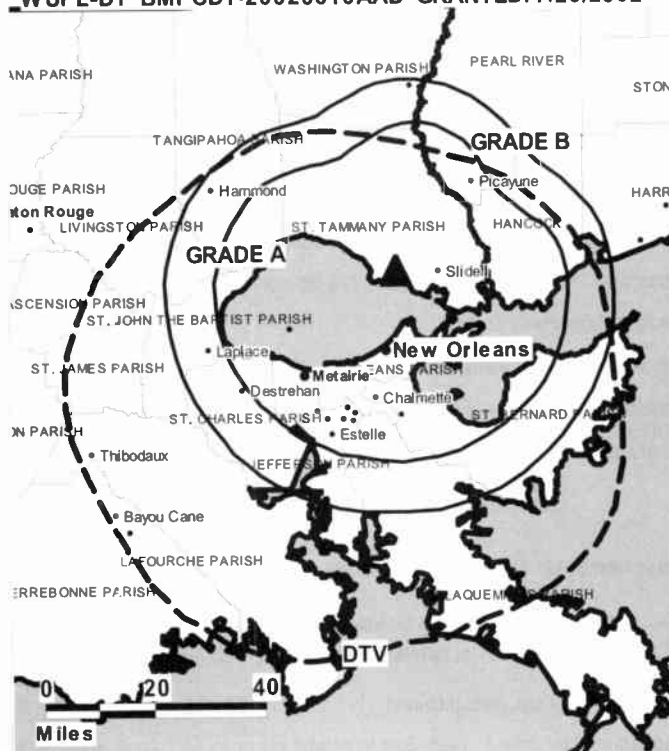
Bob Gass, Chief Engineer.

David Robertson, Business Manager.

Chris Slaughter, News Director.

Chris Merrifield, Promotion Director.

WUPL-DT BMPCDT-20020610AAD GRANTED: 7/29/2002



© 2009 Warren Communications News

Pam Cohn, Resources Director.

Bonnie Slaughter, Traffic Manager.

City of License: Slidell. **Station DMA:** New Orleans, LA. **Rank:** 53.

Nielsen Data: Not available.

KARD
Ch. 14

Network Service: FOX.

Licensee: Nexstar Finance Inc., 909 Lake Carolyn Pkwy., Suite 1450, Irving, TX 75039.

Studio: 200 Pavilion Rd., West Monroe, LA 71292.

Mailing Address: 200 Pavilion Rd., West Monroe, LA 71292.

Phone: 318-323-1972. **Fax:** 318-322-0926.

E-mail: pduckworth@nbctnnews.com

Web Site: http://www.kard.com/

Technical Facilities: Channel No. 14 (470-476 MHz). Authorized power: 5000-kw max. visual, 500-kw aural. Antenna: 1876-ft above av. terrain, 1929-ft. above ground, 2049-ft. above sea level.

Latitude 32° 05' 41"
Longitude 92° 10' 39"

Transmitter: 5.5-mi. W of Columbia, 1.5-mi. S of Hwy. 4.

Note: Latitude and longitude coordinates shown are based on the North American Datum of 1927 (NAD 27) as currently required by the Mass Media Bureau of the FCC.

Multichannel TV Sound: Stereo only.

Satellite Earth Stations: Andrew, 7-meter; Andrew, 3.5-meter; Microwave Assoc., Andrew receivers.

Ownership: Nexstar Broadcasting Group Inc. (Group Owner).

Began Operation: August 19, 1967. Operation as KUZN-TV on Ch. 39 ended December 12, 1968 when station left air. It resumed operation under new ownership August 13, 1970; left air again August 16, 1971. Changed to Ch. 14 and resumed operation October 6, 1974. Transfer of control to Kenneth E. Meyer, et al., approved by FCC January 31, 1978. Sale to Charles Woods by Meyer, et al., approved by FCC November 2, 1984. Assignment to Banam Broadcasting Inc. approved by FCC March 16, 1993. Sale to Petracom Equity Partners LP approved by FCC May 31, 1995. Sale to Quorum Broadcast Holdings Inc. by Petracom Equity Partners LP approved by FCC May 4, 1998 (Television Digest, Vol. 37:37). Sale to Nexstar Broadcasting was approved by the FCC November 28, 2000 but never consummated. Merger of Quorum Broadcast Holdings Inc. into present owner approved by FCC October 30, 2003.

Represented (sales): Katz Media Group.

Represented (legal): Drinker Biddle.

Represented (engineering): Cohen Dippell & Everist PC.

Personnel:

Mark Cummings, Vice President & General Manager.

Chris Tingle, General Sales Manager.

Phil Duckworth, News Director.

Joe Holland, Chief Engineer.

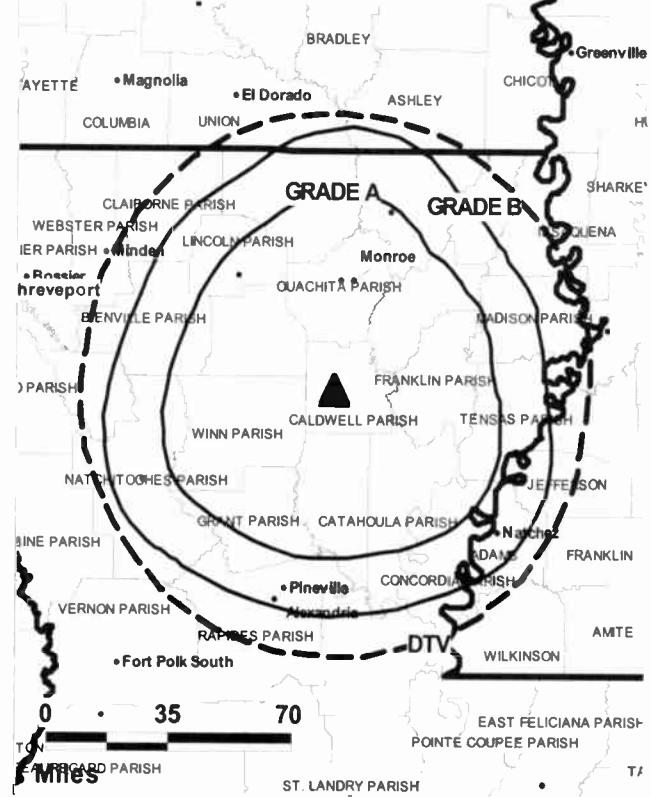
Betty Smith, Business Manager.

Esther Phillips, Promotion Director.

Irma Campbell, Program Director.

J. D. Hammons, Production Manager.

KARD BPCT-19851118KE GRANTED: 5/27/1986



© 2009 Warren Communications News

Tammy Robinson, Traffic Manager.

City of License: West Monroe. **Station DMA:** Monroe, LA-El Dorado, AR. **Rank:** 136.

Circulation © 2008 Nielsen. Coverage based on Nielsen study.

GrandTotal	Cable TV Households	Non-cable TV Households	Total TV Households
Estimated Station Totals *	93,720	94,750	188,470
Average Weekly Circulation (2008)	43,227	28,015	71,242
Average Daily Circulation (2008)			23,067
Station DMA Total	Cable TV Households	Non-cable TV Households	Total TV Households
Estimated Station Totals *	91,150	79,360	170,510
Average Weekly Circulation (2008)	42,967	26,690	69,657
Average Daily Circulation (2008)			22,663
Other DMA Total	Cable TV Households	Non-cable TV Households	Total TV Households
Estimated Station Totals *	2,570	15,390	17,960
Average Weekly Circulation (2008)	260	1,325	1,585
Average Daily Circulation (2008)			404

*Estimated station totals are sums of the Nielsen TV and Cable TV household estimates for each county in which the station registers viewing of more than 5% as per the Nielsen Survey Methods.

KARD-DT
Ch. 36

Network Service: FOX.

Grantee: Nexstar Finance Inc., 909 Lake Carolyn Pkwy, Ste 1450, Irving, TX 75039.

Studio: 200 Pavillion Rd, West Monroe, LA 71292.

Mailing Address: 200 Pavillion Rd, West Monroe, LA 71292.

Phone: 318-323-1972. **Fax:** 318-322-0926.

E-mail: pduckworth@nbctnnews.com

Web Site: http://www.kard.com

Technical Facilities: Channel No. 36 (602-608 MHz). Authorized power: 1000-kw max. visual, aural. Antenna: 1709-ft above av. terrain, 1720-ft. above ground, 1854-ft. above sea level.

Latitude	32°	05'	42"
Longitude	92°	10'	34"

Note: Latitude and longitude coordinates shown are based on the North American Datum of 1927 (NAD 27) as currently required by the Mass Media Bureau of the FCC.

Ownership: Nexstar Broadcasting Group Inc. (Group Owner).

Began Operation: Station operating under Special Temporary Authority at 1.025-kw max. visual; no on-air date

Represented (legal): Drinker Biddle.

Represented (sales): Katz Media Group.

Personnel:

Mark Cummings, Vice President & General Manager.

Chris Tingle, General Sales Manager.

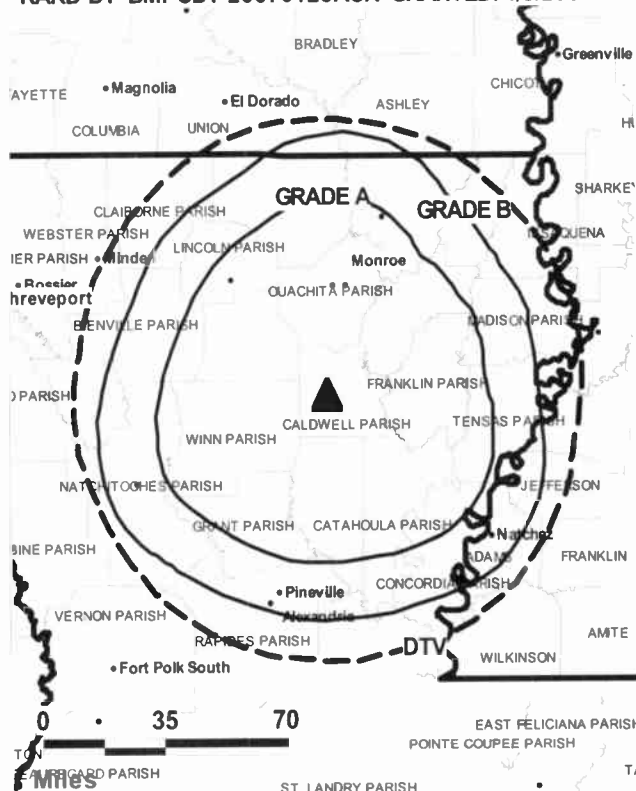
Phil Duckworth, News Director.

Joe Holland, Chief Engineer.

Betty Smith, Business Manager.

Esther Phillips, Promotion Manager.

KARD-DT BMPCDT-20070125ACR GRANTED: 4/3/2007 SUN



Irma Campbell, Program Director.

J. D. Hammons, Production Manager.

Tammy Robinson, Traffic Manager.

City of License: West Monroe. **Station DMA:** Monroe, LA-El Dorado, AR. **Rank:** 136.

Nielsen Data: Not available.

KMCT-DT
Ch. 38

Network Service: IND.

Grantee: Louisiana Christian Broadcasting Inc., 701 Parkwood Dr, West Monroe, LA 71291.

Studio: 701 Parkwood Dr, West Monroe, LA 71291.

Mailing Address: PD Box 1345, Monroe, LA 71210.

Phone: 318-322-1399. **Fax:** 318-323-3783.

E-mail: mike.reed@lambroadcasting.org

Web Site: http://www.lambroadcasting.org

Technical Facilities: Channel No. 38 (614-620 MHz). Authorized power: 14-kw max. visual, aural. Antenna: 472-ft above av. terrain, 492-ft. above ground, 557-ft. above sea level.

Latitude	32°	30'	21"
Longitude	92°	08'	55"

Note: Latitude and longitude coordinates shown are based on the North American Datum of 1927 (NAD 27) as currently required by the Mass Media Bureau of the FCC.

Ownership: Louisiana Christian Broadcasting Inc. (Group Owner).

Began Operation: April 18, 2002. Due to equipment failure, station ceased operations September 2006; was subsequently granted Special Temporary Authority to remain silent due to transmitter malfunction. Station returned to air at reduced power July 2007.

Represented (legal): Hardy, Carey, Chautin & Balkin LLP.

Personnel:

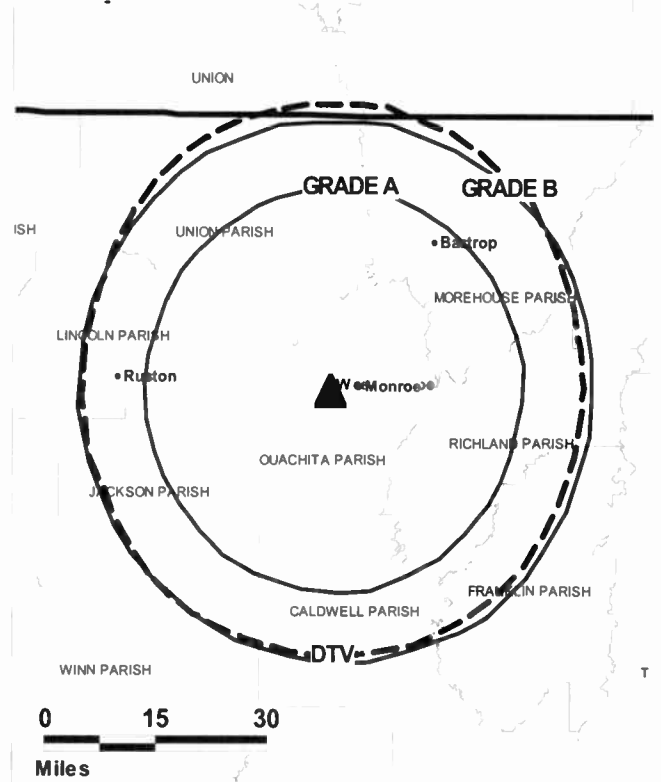
Mike Reed, President, General Manager & Program Director.

Lisa Harris, General Sales Manager.

Dave Thompson, Chief Engineer.

Amanda Deason, Traffic Manager.

KMCT-DT BMPCDT-20070504ACL GRANTED: 7/5/2007



© 2009 Warren Communications News

City of License: West Monroe. **Station DMA:** Monroe, LA-El Dorado, AR. **Rank:** 136.

Nielsen Data: Not available.

KMCT-TV
Ch. 39

Network Service: IND.

Licensee: Louisiana Christian Broadcasting Inc., 701 Parkwood Dr., West Monroe, LA 71291.

Studio: 701 Parkwood Dr., West Monroe, LA 71291.

Mailing Address: PO Box 1345, Monroe, LA 71210.

Phone: 318-322-1399. **Fax:** 318-323-3783.

E-mail: mike.reed@lambroadcasting.org

Web Site: <http://www.lambroadcasting.org>

Technical Facilities: Channel No. 39 (320-626 MHz). Authorized power: 560-kw max. visual, 56-kw aural. Antenna: 498-ft above av. terrain, 514-ft. above ground, 583-ft. above sea level.

Latitude	32°	30'	21"
Longitude	92°	08'	54"

Transmitter: 701 Parkwood Dr.

Note: Latitude and longitude coordinates shown are based on the North American Datum of 1927 (NAD 27) as currently required by the Mass Media Bureau of the FCC.

Ownership: Louisiana Christian Broadcasting Inc. (Group Owner).

Began Operation: April 7, 1986. Involuntary transfer of control from Old Shareholder Board to New Shareholder Board approved by FCC June 14, 2004. Station forced off air February 1, 2008 due to fire. FCC granted station permission to permanently cease operations.

Represented (legal): Hardy, Carey, Chautin & Balkin LLP.

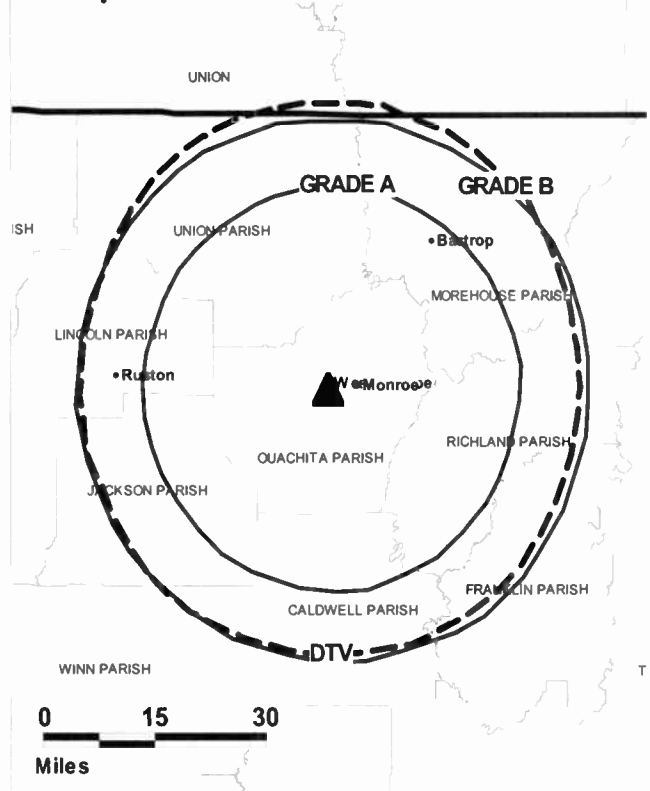
Personnel:

Mike Reed, President, General Manager & Program Director.

Lisa Harris, General Sales Manager.

Dave Thompson, Chief Engineer.

KMCT-TV BMPCT-19850920KG GRANTED: 11/25/1985

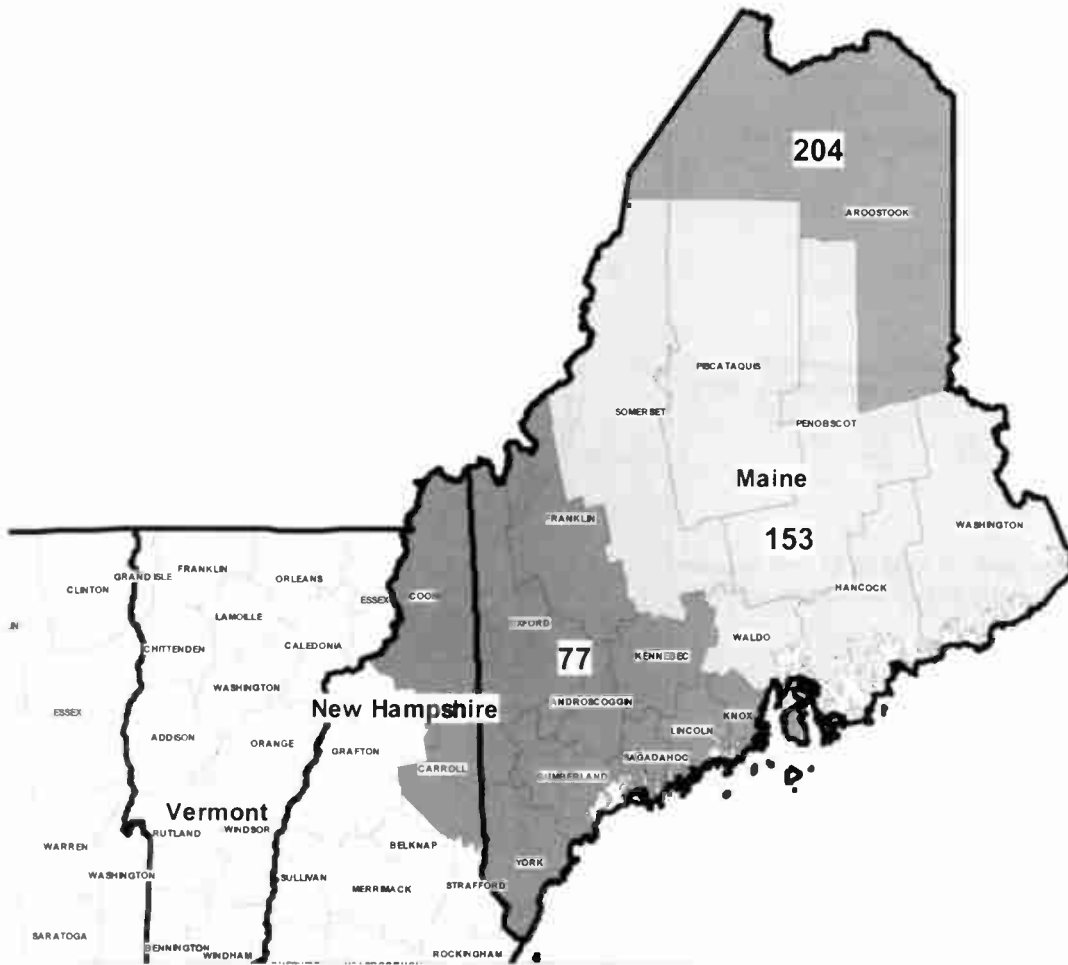


© 2009 Warren Communications News

Amanda Deason, Traffic Manager.

City of License: West Monroe. **Station DMA:** Monroe, LA-El Dorado, AR. **Rank:** 136.

Nielsen Data: Not available.



© 2009 Warren Communications News

MARKET	NIELSEN DMA TV HOUSEHOLDS	RANK	MARKET AREA COMMERCIAL STATIONS
Portland-Auburn, ME	410,890	77	WCSH (6); WCSH-DT (44); WGME-DT (38); WGME-TV (13); WMTW (8); WMTW-DT (46); WPFO (23); WPME (35); WPME-DT (28); WPXT (51); WPXT-DT (43)
Bangor, ME	145,100	153	WABI-DT (19); WABI-TV (5); WLZ (2); WLZ-DT (25); WVII-DT (14); WVII-TV (7)
Presque Isle, ME	31,270	204	WAGM-DT (16); WAGM-TV (8)

Maine *Digital* Station Totals as of October 1, 2008

	VHF	UHF	TOTAL
Commercial Television	0	9	9
Educational Television	2	3	5
	2	12	14

Maine Analog Station Totals as of October 1, 2008

	VHF	UHF	TOTAL
Commercial Television	7	3	10
Educational Television	4	1	5
	11	4	15

WABI-DT
Ch. 19

Network Service: CW, CBS.

Licensee: Community Broadcasting Service, 35 Hildreth St, Bangor, ME 04401.

Studio: 35 Hildreth St, Bangor, ME 04401.

Mailing Address: 35 Hildreth St, Bangor, ME 04401.

Phone: 207-947-8321. **Fax:** 207-941-9378.

E-mail: tgass@wabi.tv

Web Site: <http://www.wabi.tv>

Technical Facilities: Channel No. 19 (500-506 MHz). Authorized power: 363-kw max. visual, aural. Antenna: 1282-ft above av. terrain, 474-ft. above ground, 1662-ft. above sea level.

Latitude	44°	42'	11"
Longitude	69°	04'	47"

Transmitter: Peaked Mountain, Dixmont.

Note: Latitude and longitude coordinates shown are based on the North American Datum of 1927 (NAD 27) as currently required by the Mass Media Bureau of the FCC.

Ownership: Diversified Communications (Group Owner).

Began Operation: June 20, 2002. Standard Definition.

Represented (sales): Continental Television Sales.

Personnel:

Michael T. Young, Vice President, General Manager & General Sales Manager.

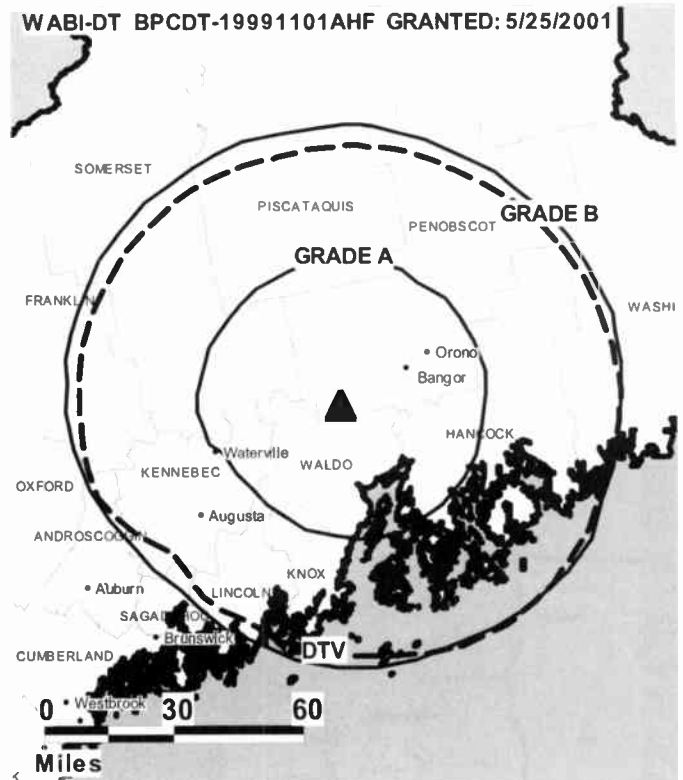
Dale Carter, Operations Director & Chief Engineer.

Tom Gass, General & Local Sales Manager.

Jim Morris, News Director.

Pam Adams, Controller.

Steve Hiltz, Program Director.



© 2009 Warren Communications News

Paul Saliwanchik, Promotion & Public Service Director.

City of License: Bangor. **Station DMA:** Bangor, ME. **Rank:** 153.

Nielsen Data: Not available.

WABI-TV

Ch. 5

Network Service: CBS.

Licensee: Community Broadcasting Service, 35 Hildreth St, Bangor, ME 04401.

Studio: 35 Hildreth St, Bangor, ME 04401.

Mailing Address: 35 Hildreth St, Bangor, ME 04401.

Phone: 207-947-8321. **Fax:** 207-941-9378.

E-mail: tgass@wabi.tv

Web Site: http://www.wabi.tv

Technical Facilities: Channel No. 5 (76-82 MHz). Authorized power: 40-kw visual, 6-kw aural. Antenna: 1320-ft above av. terrain, 529-ft. above ground, 1749-ft. above sea level.

Latitude 44° 42' 13"
Longitude 69° 04' 47"

Transmitter: Pickard Mountain, near Maine Rte. 9.

Note: Latitude and longitude coordinates shown are based on the North American Datum of 1927 (NAD 27) as currently required by the Mass Media Bureau of the FCC.

Satellite Earth Stations: Transmitter Larcen; Scientific-Atlanta, 7-meter; M/A-Com, Ku-band; Scientific-Atlanta, M/A-Com receivers.

Ownership: Diversified Communications (Group Owner).

Began Operation: January 25, 1953.

Represented (sales): Continental Television Sales.

Represented (legal): Irwin, Campbell & Tannenwald PC.

Personnel:

Michael T. Young, Vice President, General Manager & General Sales Manager.

Dale Carter, Operations Director & Chief Engineer.

Tom Gass, General & Local Sales Manager.

Jim Morris, News Director.

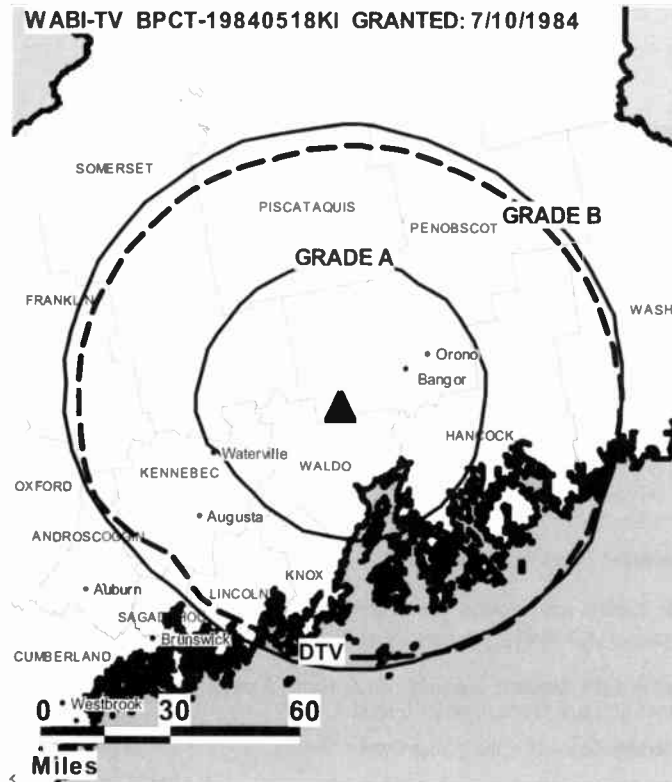
Pam Adams, Controller.

Steve Hiltz, Program Director.

Paul Saliwanchik, Promotion & Public Service Director.

City of License: Bangor. **Station OMA:** Bangor, ME. **Rank:** 153.

WABI-TV BPCT-19840518KI GRANTED: 7/10/1984



© 2009 Warren Communications News

Circulation © 2008 Nielsen. Coverage based on Nielsen study.

GrandTotal	Cable TV Households	Non-cable TV Households	Total TV Households
Estimated Station Totals *	131,300	117,950	249,250
Average Weekly Circulation (2008)	73,020	56,500	129,520
Average Daily Circulation (2008)			71,985
Station DMA Total	Cable TV Households	Non-cable TV Households	Total TV Households
Estimated Station Totals *	66,060	77,590	143,650
Average Weekly Circulation (2008)	51,434	51,348	102,782
Average Daily Circulation (2008)			60,576
Other DMA Total	Cable TV Households	Non-cable TV Households	Total TV Households
Estimated Station Totals *	65,240	40,360	105,600
Average Weekly Circulation (2008)	21,586	5,152	26,738
Average Daily Circulation (2008)			11,409

*Estimated station totals are sums of the Nielsen TV and Cable TV household estimates for each county in which the station registers viewing of more than 5% as per the Nielsen Survey Methods.

WLBZ
Ch. 2

Network Service: NBC.

Licensee: Pacific & Southern Co. Inc., 1100 Wilson Blvd, Arlington, VA 22234.

Studio: 329 Mount Hope Ave., Bangor, ME 04401.

Mailing Address: 329 Mount Hope Ave, Bangor, ME 04401.

Phone: 207-942-4821. **Fax:** 207-945-6816.

E-mail: newsdirector@wlbz2.com

Web Site: http://www.wlbz2.com

Technical Facilities: Channel No. 2 (54-60 MHz). Authorized power: 51.3-kw visual, 10.2-kw aural. Antenna: 640-ft above av. terrain, 99-ft. above ground, 941-ft. above sea level.

Latitude 44° 44' 10"
Longitude 68° 40' 17"

Transmitter: Riders Peak, near Holden.

Note: Latitude and longitude coordinates shown are based on the North American Datum of 1927 (NAD 27) as currently required by the Mass Media Bureau of the FCC.

Satellite Earth Stations: Transmitter RCA; Harris, 8-meter Ku-band; Harris, 3-meter Ku-band; Harris, 5-meter C-band.

Ownership: Gannett Co. Inc. (Group Owner).

Began Operation: September 12, 1954. Sale to present owner by Maine Broadcasting Co. approved by FCC January 2, 1998. (Television Digest, Vol. 37:42; 38:3). Sale as WTWO to Maine Broadcasting Co. by Murray Carpenter approved by FCC May 14, 1958 (Vol. 14:12, 16, 20).

Represented (sales): Blair Television.

Personnel:

Judy Horan, Vice President & General Manager.

Dave Abel, General Sales Manager.

Bud Cushman, Creative Services & Local Sales Manager.

Pat Archambault, National Sales Manager.

Mike Curry, News Director.

David Munde, Chief Engineer.

Cindy Kasprzak, Business Manager.

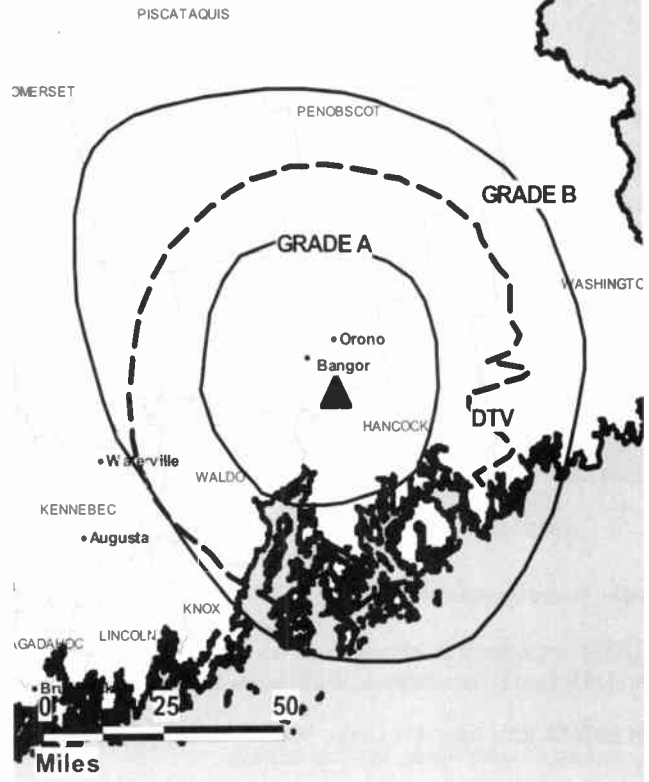
Mike Marshall, Program Director.

Mark Parent, Promotion & Marketing Director.

Mike Kasprzak, Production Manager.

City of License: Bangor. **Station DMA:** Bangor, ME. **Rank:** 153.

WLBZ BPCT-2555 GRANTED: 12/22/1958



© 2009 Warren Communications News

Circulation © 2008 Nielsen. Coverage based on Nielsen study.

GrandTotal	Cable TV Households	Non-cable TV Households	Total TV Households
Estimated Station Totals *	89,980	84,750	174,730
Average Weekly Circulation (2008)	59,246	41,990	101,236
Average Daily Circulation (2008)			53,400
Station DMA Total	Cable TV Households	Non-cable TV Households	Total TV Households
Estimated Station Totals *	66,060	77,590	143,650
Average Weekly Circulation (2008)	47,519	41,381	88,900
Average Daily Circulation (2008)			49,579
Other DMA Total	Cable TV Households	Non-cable TV Households	Total TV Households
Estimated Station Totals *	23,920	7,160	31,080
Average Weekly Circulation (2008)	11,727	609	12,336
Average Daily Circulation (2008)			3,821

*Estimated station totals are sums of the Nielsen TV and Cable TV household estimates for each county in which the station registers viewing of more than 5% as per the Nielsen Survey Methods.

WLBZ-DT
Ch. 25

Network Service: NBC.

Licensee: Pacific & Southern Co. Inc., 329 Mount Hope Ave., Bangor, ME 04401-4210.

Studio: 329 Mount Hope Ave., Bangor, ME 04401-4210.

Mailing Address: 329 Mount Hope Ave, Bangor, ME 04401.

Phone: 207-942-4821. **Fax:** 207-945-6816.

E-mail: newsdirector@wlbz2.com

Web Site: <http://www.wlbz2.com>

Technical Facilities: Channel No. 25 (536-542 MHz). Authorized power: 250-kw max. visual, aural. Antenna: 652-ft above av. terrain, 86-ft. above ground, 896-ft. above sea level.

Latitude	44°	44'	10"
Longitude	68°	40'	17"

Holds CP for change to channel number 2, 3-kw visual, 630-ft above av. terrain, 69-ft. above ground, 879-ft. above sea level; BPCDT-20080616ADA.

Note: Latitude and longitude coordinates shown are based on the North American Datum of 1927 (NAD 27) as currently required by the Mass Media Bureau of the FCC.

Ownership: Gannett Co. Inc. (Group Owner).

Began Operation: May 1, 2002. Station plans to broadcast digitally on its analog channel allotment.

Represented (sales): Blair Television.

Represented (legal): Wiley Rein LLP.

Represented (engineering): Cavell, Mertz & Associates Inc.

Personnel:

Judy Horan, Vice President & General Manager.

Dave Abel, General Sales Manager.

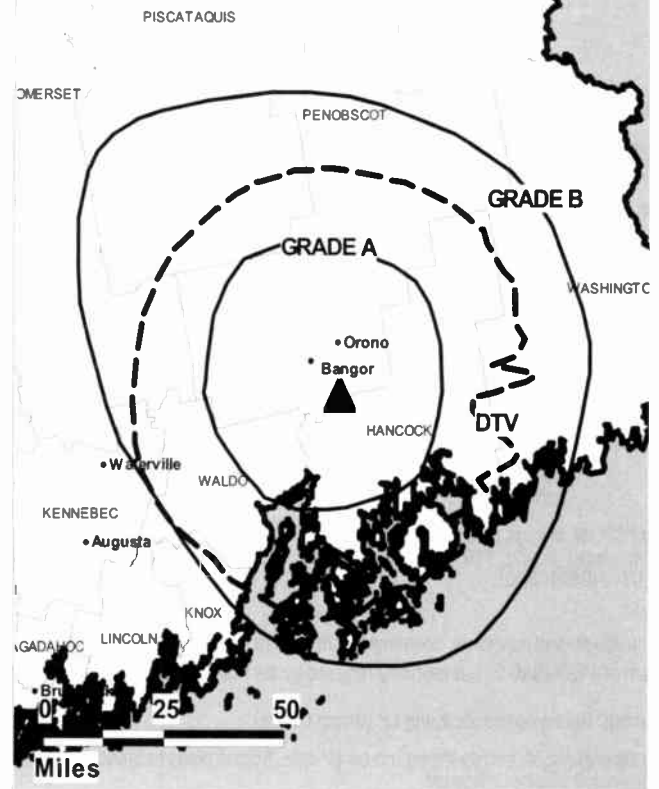
Bud Cushman, Creative Services & Local Sales Manager.

Pat Archambault, National Sales Manager.

Mike Curry, News Director.

David Munde, Chief Engineer.

WLBZ-DT BPCDT-20080616ADA GRANTED: 6/17/2008



© 2009 Warren Communications News

Cindy Kasprzak, Business Manager.

Mike Marshall, Program Director.

Mark Parent, Promotion & Marketing Director.

Mike Kasprzak, Production Manager.

City of License: Bangor. **Station DMA:** Bangor, ME. **Rank:** 153.

Nielsen Data: Not available.

WVII-DT
Ch. 14

Network Service: ABC.

Licensee: Bangor Communications LLC, 885 3rd Ave., 34th Floor, New York, NY 10022.

Studio: 371 Target Industrial Circle, Bangor, ME 04401.

Mailing Address: 371 Target Industrial Circle, Bangor, ME 04401.

Phone: 207-945-6457. **Fax:** 207-942-0511.

E-mail: tv7news@wvii.com

Web Site: http://www.wvii.com

Technical Facilities: Channel No. 14 (470-476 MHz). Authorized power: 79-kw max. visual, aural. Antenna: 751-ft above av. terrain, 66-ft. above ground, 1063-ft. above sea level.

Latitude	44°	45'	35"
Longitude	68°	34'	01"

Holds CP for change to channel number 7, 11-kw visual, 879-ft above av. terrain, 249-ft. above ground, 1191-ft. above sea level; lat. 44° 45' 45", long. 68° 33' 58", BPCDT-20080403ADF.

Note: Latitude and longitude coordinates shown are based on the North American Datum of 1927 (NAD 27) as currently required by the Mass Media Bureau of the FCC.

Ownership: Rockfleet Broadcasting LP (Group Owner).

Began Operation: Station operating; no on-air date. Station plans to broadcast digitally on its analog channel allotment.

Represented (legal): Wiley Rein LLP.

Represented (sales): Katz Media Group.

Personnel:

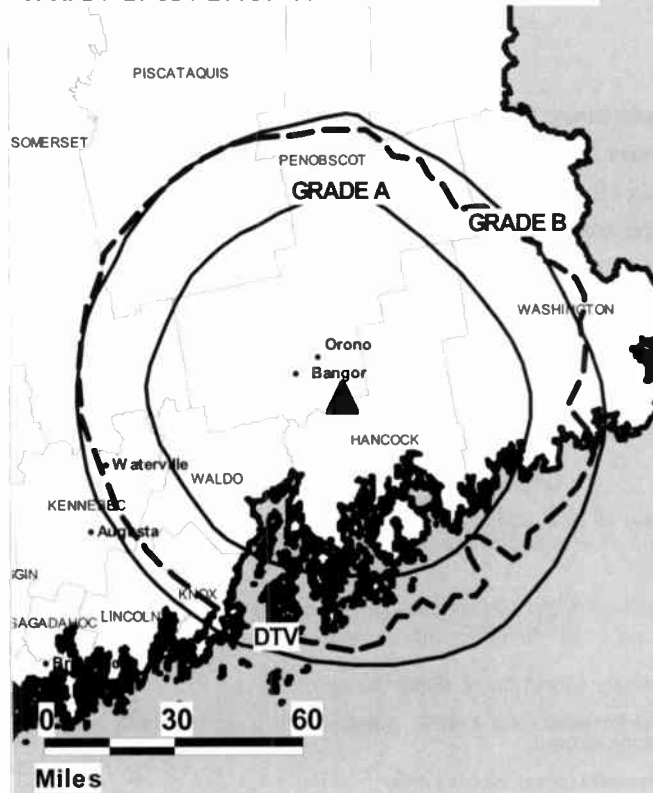
Michael Palmer, Vice President & General Manager.

Keryn Smith, General Sales Manager.

George Thomas, News Director & Operations Manager.

Mike Staples, Chief Engineer.

WVII-DT BPCDT-20080403ADF GRANTED: 4/21/2008



© 2009 Warren Communications News

Liza McIntyre, Business Manager.

Gene Hardin, Promotion & Production Manager.

City of License: Bangor. **Station DMA:** Bangor, ME. **Rank:** 153.

Nielsen Data: Not available.

WVII-TV
Ch. 7

Network Service: ABC.

Licensee: Bangor Communications LLC, 885 3rd Ave., 34th Floor, New York, NY 10022.

Studio: 371 Target Industrial Circle, Bangor, ME 04401.

Mailing Address: 371 Target Industrial Circle, Bangor, ME 04401.

Phone: 207-945-6457. **Fax:** 207-942-0511.

E-mail: tv7news@wvii.com

Web Site: http://www.wvii.com

Technical Facilities: Channel No. 7 (174-180 MHz). Authorized power: 316-kw visual, 31.6-kw aural. Antenna: 819-ft above av. terrain, 137-ft. above ground, 1134-ft. above sea level.

Latitude 44° 45' 35"
Longitude 68° 34' 01"

Transmitter: Black Cap Mountain, Eddington.

Note: Latitude and longitude coordinates shown are based on the North American Datum of 1927 (NAD 27) as currently required by the Mass Media Bureau of the FCC.

Multichannel TV Sound: Stereo only.

Satellite Earth Stations: Transmitter Larcen; Unimesh, 3.1-meter KC-band; Gabriel, 3.7-meter KC-band; Andrew, 4.5-meter C-band; Comtech, 5-meter C-band; Toshiba, Standard Communications, Pinzone, Chapparral, Andrew receivers.

Ownership: Rockfleet Broadcasting LP (Group Owner).

Began Operation: October 15, 1965. Transfer of control by Bangor Communications LLC from Rockfleet Holdings Inc. to R. Joseph Fuchs approved by FCC July 15, 2008, but not yet consummated. Sale to present owner by Eastern Maine Broadcasting System Inc. (John J. Pineau) approved by FCC July 23, 1982. Sale to Pineau by Downeast TV Inc., Debtor-in-Possession, approved by FCC January 20, 1976.

Represented (legal): Wiley Rein LLP.

Represented (sales): Katz Media Group.

Personnel:

Michael Palmer, Vice President & General Manager.

Keryn Smith, General Sales Manager.

George Thomas, News Director & Operations Manager.

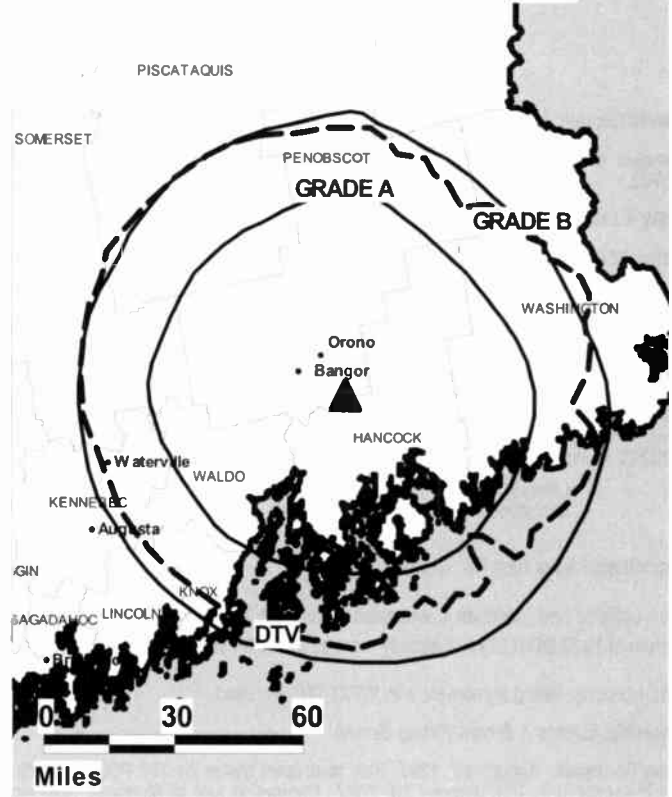
Mike Staples, Chief Engineer.

Liza McIntyre, Business Manager.

Gene Hardin, Promotion & Production Manager.

City of License: Bangor. **Station DMA:** Bangor, ME. **Rank:** 153.

WVII-TV BPCT-19861010KN GRANTED: 1/29/1987



© 2009 Warren Communications News

Circulation © 2008 Nielsen. Coverage based on Nielsen study.

Grand Total	Cable TV Households	Non-cable TV Households	Total TV Households
Estimated Station Totals *	89,980	96,700	186,680
Average Weekly Circulation (2008)	48,865	38,219	87,084
Average Daily Circulation (2008)			37,678

Station DMA Total	Cable TV Households	Non-cable TV Households	Total TV Households
Estimated Station Totals *	66,060	77,590	143,650
Average Weekly Circulation (2008)	39,170	36,766	75,936
Average Daily Circulation (2008)			34,203

Other OMA Total	Cable TV Households	Non-cable TV Households	Total TV Households
Estimated Station Totals *	23,920	19,110	43,030
Average Weekly Circulation (2008)	9,695	1,453	11,148
Average Daily Circulation (2008)			3,475

*Estimated station totals are sums of the Nielsen TV and Cable TV household estimates for each county in which the station registers viewing of more than 5% as per the Nielsen Survey Methods.

WPME
Ch. 35

Network Service: MNT.

Licensee: MPS Media of Portland License LLC, 1181 Hwy 315, Wilkes Barre, PA 18702.

Studio: 4 Ledgeview Dr., Westbrook, ME 04092.

Mailing Address: 4 Ledgeview Dr., Westbrook, ME 04092.

Phone: 207-774-0051. **Fax:** 207-774-6849.

E-mail: mainesupn@ourmaine.com; rouellette@ourmaine.com

Web Site: http://www.mytvportland.com/

Technical Facilities: Channel No. 35 (596-602 MHz). Authorized power: 1108-kw max. visual, 100-kw aural. Antenna: 912-ft above av. terrain, 663-ft. above ground, 1132-ft. above sea level.

Latitude 43° 51' 06"
Longitude 70° 19' 39"

Transmitter: Eagles Nest Rd., Gray.

Note: Latitude and longitude coordinates shown are based on the North American Datum of 1927 (NAD 27) as currently required by the Mass Media Bureau of the FCC.

LMA: Local marketing agreement with WPXT (W), Portland.

Ownership: Eugene J. Brown (Group Owner).

Began Operation: August 13, 1997. Sale to present owner by The PSC Liquidating Trust approved by FCC January 30, 2007. Competing sale to Bluenose Television of Portland LLC dismissed by FCC January 23, 2007. Sale to The PSC Liquidating Trust by Pegasus Communications Corp. approved by FCC April 19, 2005. Sale to Pegasus Communications Corp. by KB Prime Media LLC approved by FCC February 10, 2005. Sale to KB Prime Media LLC by New England Television Inc. approved by FCC December 5, 2000.

Represented (sales): Petry Television Inc.

Represented (legal): Fletcher, Heald & Hildreth PLC.

Represented (engineering): du Treil, Lundin & Rackley Inc.

Personnel:

Doug Sinck, General Manager.

Cory Culleton, General Sales Manager.

Dan Mecca, National Sales Manager.

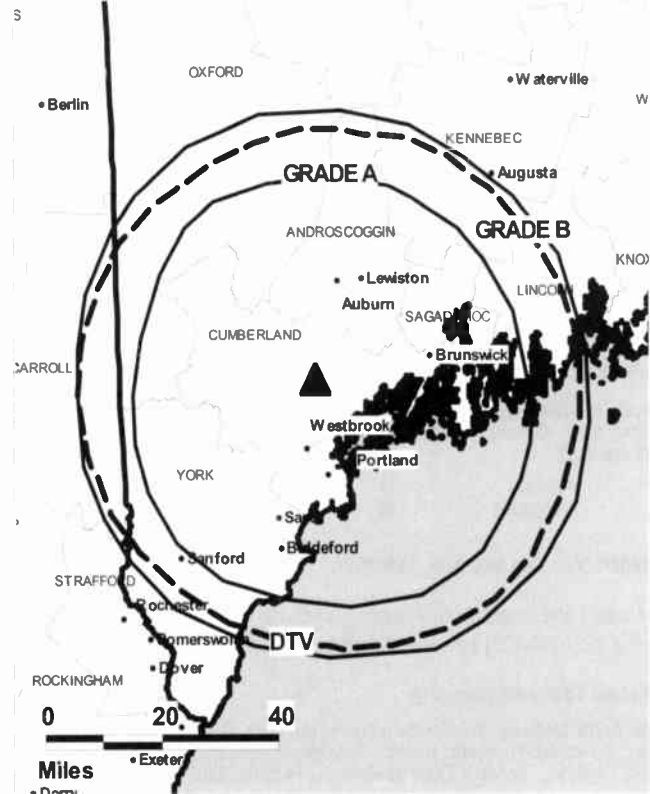
Roy Ouellette, Chief Engineer.

Emily Lamoureux, Business Manager.

John Marshall, Promotion & Creative Services Director.

Joe Gerender, Production Manager.

WPME BPCT-19960319KG GRANTED: 11/4/1996



© 2009 Warren Communications News

Jennifer Paradis, Traffic Manager.

City of License: Lewiston. **Station DMA:** Portland-Auburn, ME. **Rank:** 77.

Circulation © 2008 Nielsen. Coverage based on Nielsen study.

GrandTotal	Cable TV Households	Non-cable TV Households	Total TV Households
Estimated Station Totals *	259,460	126,840	386,300
Average Weekly Circulation (2008)	25,085	16,582	41,667
Average Daily Circulation (2008)			10,757

Station DMA Total	Cable TV Households	Non-cable TV Households	Total TV Households
Estimated Station Totals *	259,460	126,840	386,300
Average Weekly Circulation (2008)	25,085	16,582	41,667
Average Daily Circulation (2008)			10,757

*Estimated station totals are sums of the Nielsen TV and Cable TV household estimates for each county in which the station registers viewing of more than 5% as per the Nielsen Survey Methods.

WPME-DT
Ch. 28

Network Service: MNT.

Licensee: MPS Media of Portland License LLC, 1181 Hwy 315, Wilkes Barre, PA 18702.

Studio: 4 Ledgeview Dr., Westbrook, ME 04092.

Mailing Address: 4 Ledgeview Dr., Westbrook, ME 04092.

Phone: 207-774-0051. **Fax:** 207-774-6849.

E-mail: mainesupn@ourmaine.com; rouellette@ourmaine.com

Web Site: <http://www.mytvportland.com/>

Technical Facilities: Channel No. 28 (554-560 MHz). Authorized power: 49.5-kw max. visual, aural. Antenna: 791-ft above av. terrain, 577-ft. above ground, 1043-ft. above sea level.

Latitude	43°	51'	06"
Longitude	70°	19'	40"

Holds CP for change to channel number 35, 14.35-kw max. visual, 912-ft above av. terrain, 663-ft. above ground, 1132-ft. above sea level; BPCDT-20080215ABG.

Transmitter: 2.5-mi. S of Gray.

Note: Latitude and longitude coordinates shown are based on the North American Datum of 1927 (NAD 27) as currently required by the Mass Media Bureau of the FCC.

Ownership: Eugene J. Brown (Group Owner).

Began Operation: June 1, 2006. Station plans to broadcast digitally on its analog channel allotment.

Represented (sales): Petry Television Inc.

Represented (legal): Fletcher, Heald & Hildreth PLC.

Represented (engineering): du Treil, Lundin & Rackley Inc.

Personnel:

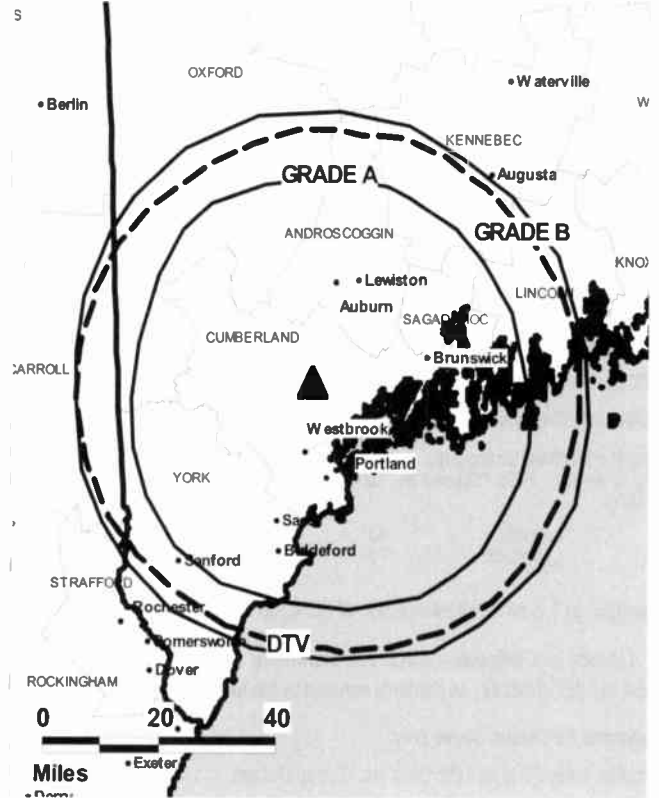
Doug Sinck, General Manager.

Cory Culleton, General Sales Manager.

Dan Mecca, National Sales Manager.

Roy Ouellette, Chief Engineer.

WPME-DT BPCDT-20080215ABG GRANTED: 5/7/2008



© 2009 Warren Communications News

Emily Lamoureux, Business Manager.

John Marshall, Promotion & Creative Services Director.

Joe Gerender, Production Manager.

Jennifer Paradis, Traffic Manager.

City of License: Lewiston. **Station DMA:** Portland-Auburn, ME. **Rank:** 77.

Nielsen Data: Not available.

WMTW
 (formerly WMTW-TV)
 Ch. 8

Network Service: ABC.

Licensee: Hearst-Argyle Properties Inc., PO Box 1800, c/o Brooks, Pierce, McLendon, Humphrey & Leonard, Raleigh, NC 27602.

Studio: 477 Congress St., Portland, ME 04101.

Mailing Address: PO Box 8, Auburn, ME 04212.

Phone: 207-782-1800 (studio); 207-775-1800 (sales). **Fax:** 207-783-7371.

E-mail: wmtwviewerlink@wmtw.com

Web Site: http://www.wmtw.com

Technical Facilities: Channel No. 8 (180-186 MHz). Authorized power: 316-kw visual, aural. Antenna: 1995-ft above av. terrain, 1631-ft. above ground, 2513-ft. above sea level.

Latitude 43° 50' 44"
 Longitude 70° 45' 43"

Transmitter: to 1.2-mi NE of intersection of State Rte. 113 & High Rd., Baldwin.

Note: Latitude and longitude coordinates shown are based on the North American Datum of 1927 (NAD 27) as currently required by the Mass Media Bureau of the FCC.

Multichannel TV Sound: Stereo only.

Ownership: Hearst-Argyle Television Inc. (Group Owner).

Began Operation: August 31, 1954. Sale of 80% control to Dolphin Enterprises approved by FCC April 15, 1964 (Television Digest, Vol. 3:40, 41; 4:16). Sale to Mid New York Broadcasting (Harron) approved by FCC November 8, 1967 (Vol. 7:46). Name changed to WMTW Broadcast Group LLC upon sale of cable holdings to Adelphia Communications in 1999. Sale to present owner by WMTW Broadcast Group LLC approved by FCC May 11, 2004.

Represented (sales): Harrington Righter & Parsons Inc. (HRP).

Represented (legal): Brooks, Pierce, McLendon, Humphrey & Leonard LLP.

Personnel:

David Butta, Creative Services Director.

Ken Bauder, President & General Manager

Gary Jensen, General Sales Manager.

Douglas Alpert, National Sales Manager.

George Matz, News Director.

Bill Greep, Engineering Director.

John MacMillan, Controller.

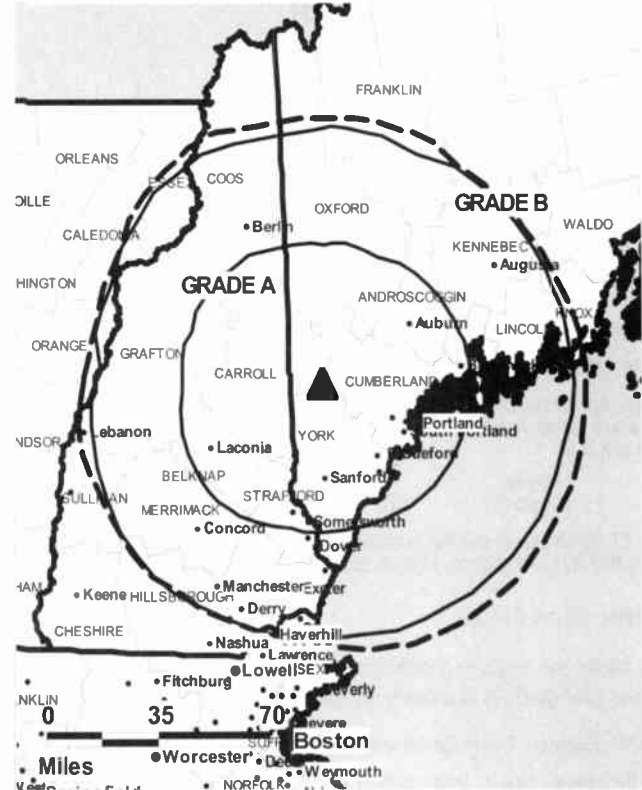
Cary O'Neill, Marketing Manager.

John Gregory, Production Manager.

Gloria Shallcross, Traffic Manager.

WMTW BPCT-19960422KE GRANTED: 7/19/2000

PI



© 2009 Warren Communications News

City of License: Poland Spring. **Station DMA:** Portland-Auburn, ME. **Rank:** 77.

Circulation © 2008 Nielsen. Coverage based on Nielsen study.

GrandTotal	Cable TV Households	Non-cable TV Households	Total TV Households
Estimated Station Totals *	350,480	164,600	515,080
Average Weekly Circulation (2008)	199,440	74,256	273,696
Average Daily Circulation (2008)			121,211
Station DMA Total	Cable TV Households	Non-cable TV Households	Total TV Households
Estimated Station Totals *	280,720	126,840	407,560
Average Weekly Circulation (2008)	173,638	69,753	243,391
Average Daily Circulation (2008)			112,115
Other DMA Total	Cable TV Households	Non-cable TV Households	Total TV Households
Estimated Station Totals *	69,760	37,760	107,520
Average Weekly Circulation (2008)	25,802	4,503	30,305
Average Daily Circulation (2008)			9,096

*Estimated station totals are sums of the Nielsen TV and Cable TV household estimates for each county in which the station registers viewing of more than 5% as per the Nielsen Survey Methods.

Maine — Poland Spring

WMTW-DT

Ch. 46

Network Service: ABC.

Licensee: Hearst-Argyle Properties Inc., PO Box 1800, c/o Brooks, Pierce, McLendon, Humphrey & Leonard, Raleigh, NC 27602.

Studio: 477 Congress St., Portland, ME 04101.

Mailing Address: PO Box 8, Auburn, ME 04212.

Phone: 207-782-1800 (studio); 207-775-1800 (sales). **Fax:** 207-783-7371.

E-mail: wmtwviewerlink@wmtw.com

Web Site: <http://www.wmtw.com>

Technical Facilities: Channel No. 46 (662-668 MHz). Authorized power: 1000-kw max. visual, aural. Antenna: 1923-ft above av. terrain, 1558-ft. above ground, 2441-ft. above sea level.

Latitude	43°	50'	44"
Longitude	77°	45'	43"

Requests CP for change to channel number 8, 29.8-kw visual, 2008-ft above av. terrain, 1631-ft. above ground, 2513-ft. above sea level; BPCDT-20080602AMH.

Note: Latitude and longitude coordinates shown are based on the North American Datum of 1927 (NAD 27) as currently required by the Mass Media Bureau of the FCC.

Ownership: Hearst-Argyle Television Inc. (Group Owner).

Began Operation: Station operating; no on-air date. Station plans to operate digitally on its analog channel allotment.

Represented (sales): Harrington Righter & Parsons Inc. (HRP).

Represented (legal): Brooks, Pierce, McLendon, Humphrey & Leonard LLP.

Personnel:

David Butta, Creative Services Director.

Ken Bauder, President & General Manager.

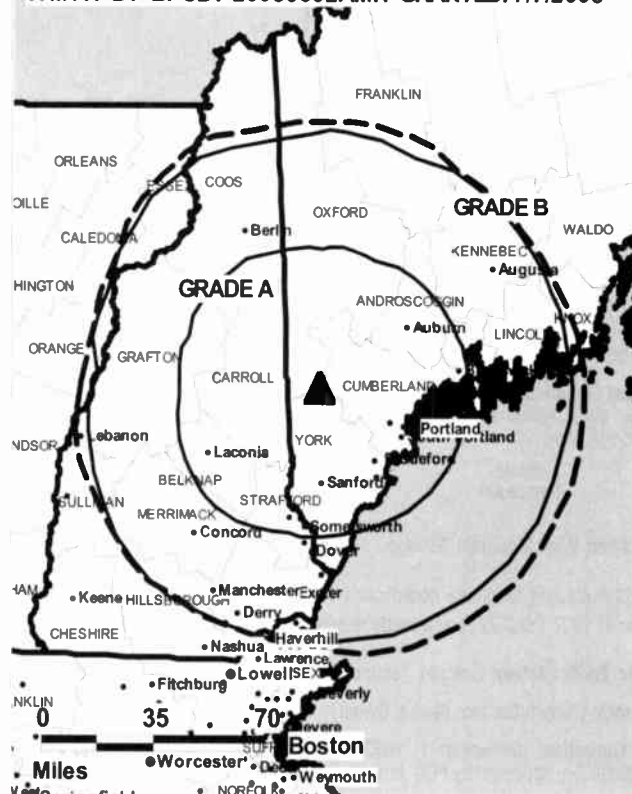
Gary Jensen, General Sales Manager.

Douglas Alpert, National Sales Manager.

George Matz, News Director.

Bill Greep, Engineering Director.

WMTW-DT BPCDT-20080602AMH GRANTED: 7/7/2008



© 2009 Warren Communications News

John MacMillan, Controller.

Cary O'Neill, Marketing Manager.

John Gregory, Production Manager.

Gloria Shallcross, Traffic Manager.

City of License: Poland Spring. **Station DMA:** Portland-Auburn, ME. **Rank:** 77.

Nielsen Data: Not available.

WCSH

Ch. 6

Network Service: NBC.

Licensee: Pacific & Southern Co. Inc., 7950 Jones Branch Dr, McLean, VA 22107.

Studio: One Congress Square, Portland, ME 04101.

Mailing Address: One Congress Square, Portland, ME 04101.

Phone: 207-828-6666; 800-464-1213. **Fax:** 207-828-6610.

E-mail: steve.thaxton@wcs6.com

Web Site: http://www.wcs6.com

Technical Facilities: Channel No. 6 (82-88 MHz). Authorized power: 100-kw visual, 20-kw aural. Antenna: 2001-ft above av. terrain, 1273-ft. above ground, 2503-ft. above sea level.

Latitude 43° 51' 30"
Longitude 70° 42' 41"

Transmitter: Winn Mountain, Sebago.

Note: Latitude and longitude coordinates shown are based on the North American Datum of 1927 (NAD 27) as currently required by the Mass Media Bureau of the FCC.

Satellite Earth Station: Satcom Technologies, 7-meter; M/A-Com receivers.

Ownership: Gannett Co. Inc. (Group Owner).

Began Operation: December 1, 1953. Sale to present owner by Maine Radio & Television Co. approved by FCC January 2, 1998.

Represented (sales): Blair Television.

Personnel:

Steve Thaxton, President & General Manager.

Dave Abel, General Sales Manager.

Lila Saindon, Local Sales Manager.

Mike Curry, News Director.

Dave Munde, Technology Director.

Pam Remieres-Morin, Business Manager.

Mike Marshall, Program & Promotions Director.

Debbie Briggs, Operations Manager.

Debbie Sample, Production Manager.

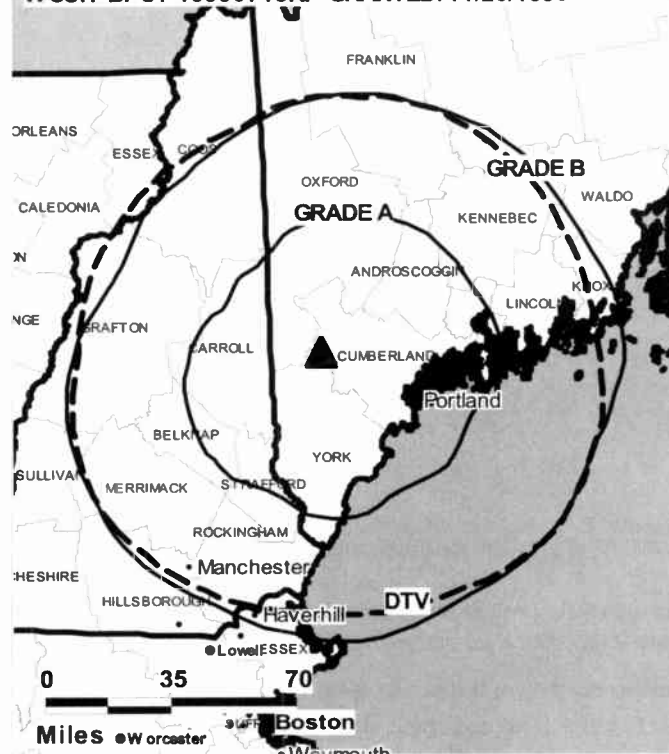
Stephanie Elston, Traffic Manager.

Charlene Belanger, Community Relations Manager.

Fred Nutter, Editorial Director.

City of License: Portland. **Station DMA:** Portland-Auburn, ME. **Rank:** 77.

WCSH BPCT-19990713KF GRANTED: 11/26/1999



© 2009 Warren Communications News

Circulation © 2008 Nielsen. Coverage based on Nielsen study.

GrandTotal	Cable TV Households	Non-cable TV Households	Total TV Households
Estimated Station Totals *	446,030	133,330	579,360
Average Weekly Circulation (2008)	255,489	88,150	343,639
Average Daily Circulation (2008)			179,216
Station DMA Total	Cable TV Households	Non-cable TV Households	Total TV Households
Estimated Station Totals *	280,720	126,840	407,560
Average Weekly Circulation (2008)	201,768	86,858	288,626
Average Daily Circulation (2008)			162,572
Other DMA Total	Cable TV Households	Non-cable TV Households	Total TV Households
Estimated Station Totals *	165,310	6,490	171,800
Average Weekly Circulation (2008)	53,721	1,292	55,013
Average Daily Circulation (2008)			16,644

*Estimated station totals are sums of the Nielsen TV and Cable TV household estimates for each county in which the station registers viewing of more than 5% as per the Nielsen Survey Methods.

WCSH-DT

Ch. 44

Network Service: NBC.

Licensee: Pacific & Southern Co. Inc., 7950 Jones Branch Dr, McLean, VA 22107.

Studio: One Congress Square, Portland, ME 04101.

Mailing Address: One Congress Square, Portland, ME 04101.

Phone: 207-828-6666; 800-464-1213. **Fax:** 207-826-6610.

E-mail: steve.thaxton@wcs6.com

Web Site: http://www.wcs6.com

Technical Facilities: Channel No. 44 (650-656 MHz). Authorized power: 1000-kw max. visual, aural. Antenna: 1929-ft above av. terrain, 1204-ft. above ground, 2432-ft. above sea level.

Latitude	43°	51'	30"
Longitude	70°	42'	41"

Note: Latitude and longitude coordinates shown are based on the North American Datum of 1927 (NAD 27) as currently required by the Mass Media Bureau of the FCC.

Ownership: Gannett Co. Inc. (Group Owner).

Began Operation: April 29, 2002. Standard Definition.

Represented (sales): Blair Television.

Personnel:

Steve Thaxton, President & General Manager.

Dave Abel, General Sales Manager.

Lita Saindon, Local Sales Manager.

Pam Remieres-Morin, Business Manager.

Mike Curry, News Director.

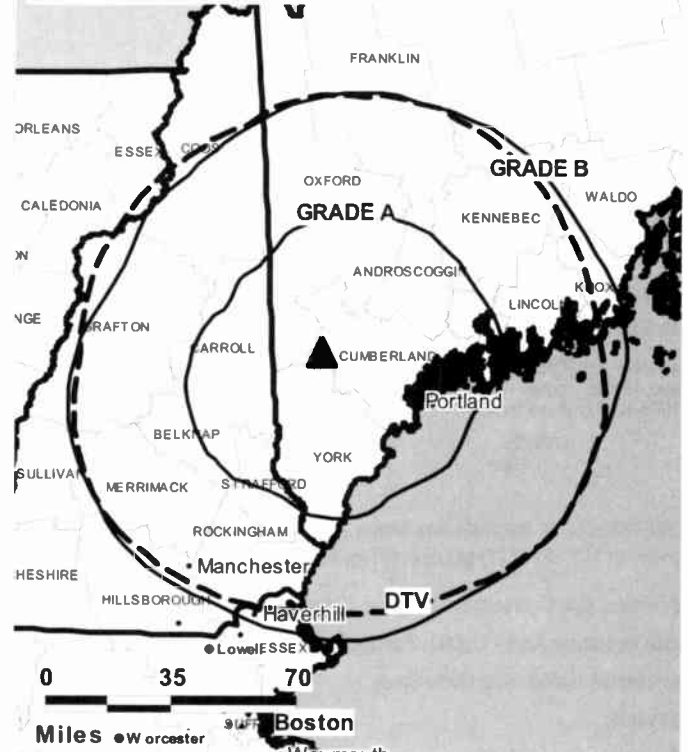
Dave Munde, Technology Director.

Mike Marshall, Program & Promotions Director.

Debbie Briggs, Operations Manager.

Debbie Sample, Production Manager.

WCSH-DT BMPCDT-20020517AAM GRANTED: 1/24/2003



© 2009 Warren Communications News

Stephanie Elston, Traffic Manager.

Charlene Belanger, Community Relations Manager.

Fred Nutter, Editorial Director.

City of License: Portland. **Station DMA:** Portland-Auburn, ME. **Rank:** 77.

Nielsen Data: Not available.

WGME-DT
Ch. 38

Network Service: CBS.

Licensee: WGME Licensee LLC, 10706 Beaver Dam Rd, Cockeysville, MD 21030.

Studio: 81 Northpole Dr, Portland, ME 04103.

Mailing Address: 81 Northpole Dr, Portland, ME 04103.

Phone: 207-797-1313. **Fax:** 207-878-3205.

E-mail: tc.ole@wgme.com

Web Site: <http://www.wgme.com>

Technical Facilities: Channel No. 38 (614-620 MHz). Authorized power: 1000-kw max. visual, aural. Antenna: 1526-ft above av. terrain, 1480-ft. above ground, 1905-ft. above sea level.

Latitude	43°	55'	28"
Longitude	70°	29'	28"

Note: Latitude and longitude coordinates shown are based on the North American Datum of 1927 (NAD 27) as currently required by the Mass Media Bureau of the FCC.

Ownership: Sinclair Broadcast Group Inc. (Group Owner).

Began Operation: April 19, 2002. Standard Definition.

Represented (sales): Katz Media Group.

Personnel:

Terry Cole, General Manager.

Don Barr, General Sales Manager.

George Baines, Local Sales Manager.

Sue Berube, National Sales Manager.

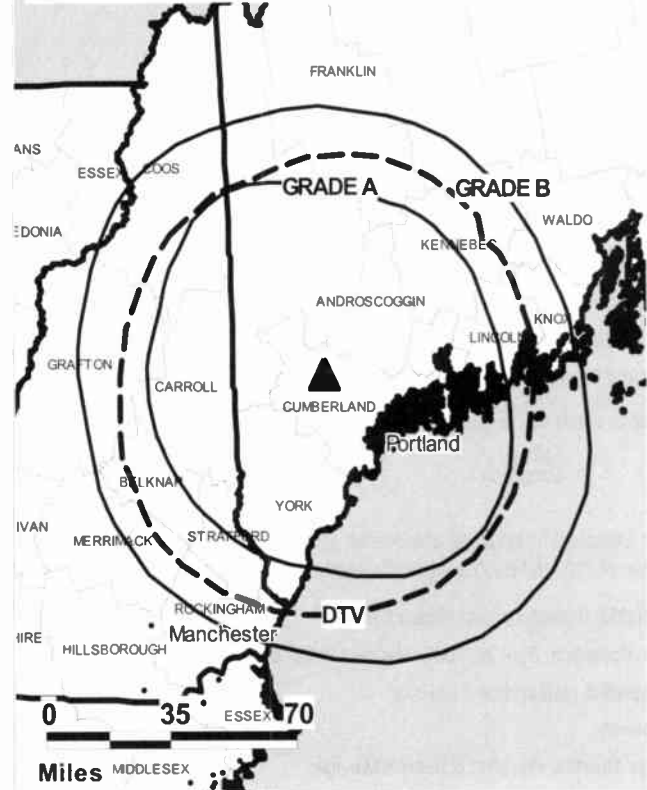
Robb Atkinson, News Director.

Craig Clark, Chief Engineer.

Bryan Bilodeau, Business Manager.

Alisa Burris, Program & Promotion Director.

WGME-DT BMPCDT-20050624AAC GRANTED: 6/15/2006



© 2009 Warren Communications News

John Shrank, Production Manager.

Darlene Sterling, Traffic Manager.

City of License: Portland. **Station DMA:** Portland-Auburn, ME. **Rank:** 77.

Nielsen Data: Not available.

WGME-TV
Ch. 13

Network Service: CBS.

Licensee: WGME Licensee LLC, 10706 Beaver Dam Rd, Cockeysville, MD 21030.

Studio: 81 Northpole Dr, Portland, ME 04103.

Mailing Address: 81 Northpole Dr, Portland, ME 04103.

Phone: 207-797-1313. **Fax:** 207-878-7482.

E-mail: tcole@wgme.com

Web Site: http://www.wgme.com

Technical Facilities: Channel No. 13 (210-216 MHz). Authorized power: 295-kw visual, 29.5-kw aural. Antenna: 1516-ft above av. terrain, 1562-ft. above ground, 1988-ft. above sea level.

Latitude 43° 55' 29"
Longitude 70° 29' 29"

Transmitter: Brown Hill, approx. 2-mi. NE of Raymond.

Note: Latitude and longitude coordinates shown are based on the North American Datum of 1927 (NAD 27) as currently required by the Mass Media Bureau of the FCC.

Ownership: Sinclair Broadcast Group Inc. (Group Owner).

Began Operation: May 16, 1954. Sale to present owner by Guy Gannett Communications approved by FCC April 5, 1999 (Television Digest, Vol. 38:36, 37).

Represented (sales): Katz Media Group.

Represented (legal): Dow Lohnes PLLC.

Represented (engineering): Lohnes & Culver.

Personnel:

Terry Cole, General Manager.

Don Barr, General Sales Manager.

George Baines, Local Sales Manager.

Sue Berube, National Sales Manager.

Robb Atkinson, News Director.

Craig Clark, Chief Engineer.

Bryan Bilodeau, Business Manager.

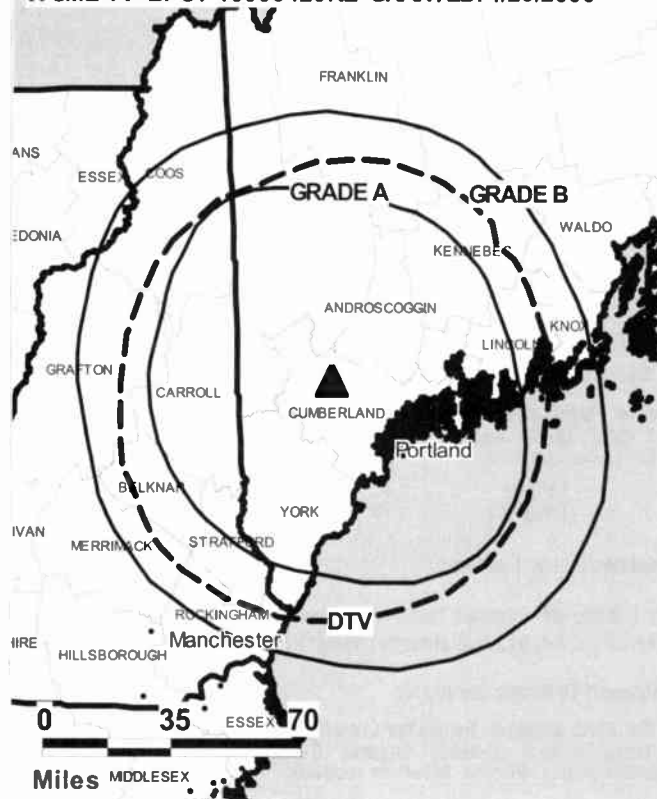
Alisa Burris, Program & Promotion Director.

John Shrank, Production Director.

Darlene Sterling, Traffic Manager.

City of License: Portland. **Station DMA:** Portland-Auburn, ME. **Rank:** 77.

WGME-TV BPCT-19990429KE GRANTED: 4/20/2000



© 2009 Warren Communications News

Circulation © 2008 Nielsen. Coverage based on Nielsen study.

GrandTotal	Cable TV Households	Non-cable TV Households	Total TV Households
Estimated Station Totals *	350,480	144,560	495,040
Average Weekly Circulation (2008)	203,454	81,558	285,012
Average Daily Circulation (2008)			130,394
Station DMA Total	Cable TV Households	Non-cable TV Households	Total TV Households
Estimated Station Totals *	280,720	126,840	407,560
Average Weekly Circulation (2008)	176,371	80,327	256,698
Average Daily Circulation (2008)			123,306
Other DMA Total	Cable TV Households	Non-cable TV Households	Total TV Households
Estimated Station Totals *	69,760	17,720	87,480
Average Weekly Circulation (2008)	27,083	1,231	28,314
Average Daily Circulation (2008)			7,088

*Estimated station totals are sums of the Nielsen TV and Cable TV household estimates for each county in which the station registers viewing of more than 5% as per the Nielsen Survey Methods.

WPXT
Ch. 51

Network Service: CW.

Licensee: New Age Media of Maine License LLC, 46 Public Square, Wilkes-Barre, PA 18701.

Studio: 4 Ledgeview Dr., Westbrook, ME 04092.

Mailing Address: 4 Ledgeview Dr., Westbrook, ME 04092.

Phone: 207-774-0051. **Fax:** 207-774-6849.

E-mail: maineswb@ourmaine.com; rouellette@ourmaine.com

Web Site: http://www.thecwportland.com/

Technical Facilities: Channel No. 51 (692-698 MHz). Authorized power: 3011-kw max. visual, 301-kw aural. Antenna: 917-ft above av. terrain, 697-ft. above ground, 1177-ft. above sea level.

Latitude 43° 51' 05.5"
Longitude 70° 19' 40"

Transmitter: 2.5-mi. S of Gray.

Note: Latitude and longitude coordinates shown are based on the North American Datum of 1927 (NAD 27) as currently required by the Mass Media Bureau of the FCC.

Multichannel TV Sound: Stereo only.

Satellite Earth Stations: Transmitter Comark; Vertex, Ku-band; Scientific-Atlanta, Ku-band; Comtech, C-band; Chapparral, C-band; Standard Communications, Scientific-Atlanta, Pinzone, M/A-Com receivers.

LMA: Local marketing agreement with WPME (M), Lewiston.

Ownership: New Age Media (Group Owner).

Began Operation: September 14, 1986. Transfer of control to John W. Bride approved by FCC October 6, 1986. Sale to Pegasus Communications Corp. approved by FCC May 17, 1996. Involuntary assignment of license to HMW Inc., Debtor-In-Possession approved by FCC December 23, 2004. Transfer of control to The PSC Liquidating Trust by Pegasus Communications Corp. approved by FCC April 19, 2005. Sale to New Age Media of Maine License LLC approved by FCC November 30, 2006. Competing sale to MM Licensing-Portland LLC dismissed by FCC January 23, 2007.

Represented (sales): Petry Television Inc.

Represented (legal): Leventhal, Senter & Lerman PLLC.

Personnel:

Doug Sinck, General Manager.

Cory Culleton, General Sales Manager.

Dan Mecca, National Sales Manager.

Roy Ouellette, Chief Engineer.

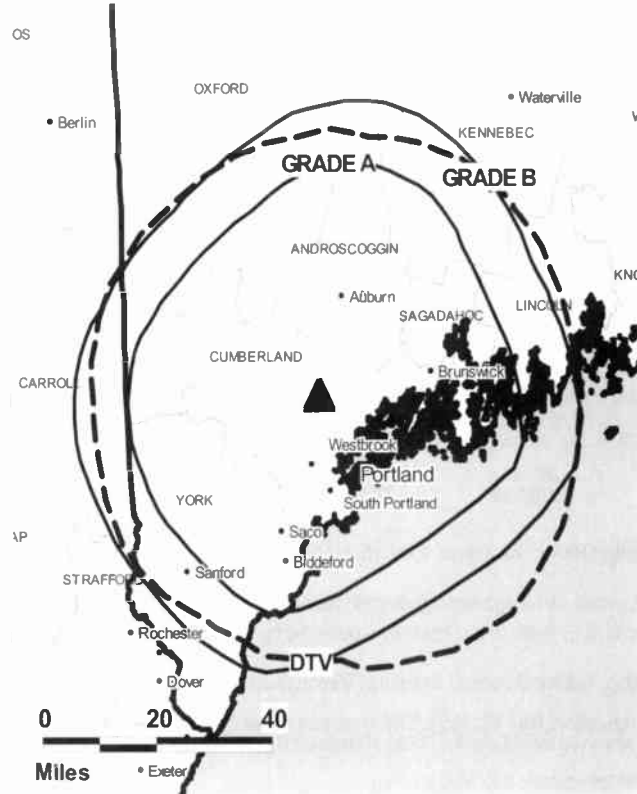
Emily Lamoureux, Business Manager.

John Marshall, Creative Services & Promotion Director.

Joe Gerender, Production Manager.

Jennifer Paradis, Traffic Manager.

WPXT BMPCT-19851220KG GRANTED: 6/13/1986



City of License: Portland. **Station DMA:** Portland-Auburn, ME. **Rank:** 77.

Circulation © 2008 Nielsen. Coverage based on Nielsen study.

GrandTotal	Cable TV Households	Non-cable TV Households	Total TV Households
Estimated Station Totals *	283,650	120,290	403,940
Average Weekly Circulation (2008)	65,246	21,287	86,533
Average Daily Circulation (2008)			25,228
Station DMA Total	Cable TV Households	Non-cable TV Households	Total TV Households
Estimated Station Totals *	272,380	120,290	392,670
Average Weekly Circulation (2008)	63,262	21,287	84,549
Average Daily Circulation (2008)			24,890
Other DMA Total	Cable TV Households	Non-cable TV Households	Total TV Households
Estimated Station Totals *	11,270	0	11,270
Average Weekly Circulation (2008)	1,984	0	1,984
Average Daily Circulation (2008)			338

*Estimated station totals are sums of the Nielsen TV and Cable TV household estimates for each county in which the station registers viewing of more than 5% as per the Nielsen Survey Methods.

WPXT-DT
Ch. 43

Network Service: CW.

Grantee: New Age Media of Maine License LLC, 46 Public Square, Wilkes-Barre, PA 18701.

Studio: 4 Ledgeview Dr, Westbrook, ME 04092.

Mailing Address: 4 Ledgeview Dr, Westbrook, ME 04092.

Phone: 207-774-0051. **Fax:** 207-774-6849.

E-mail: maineswb@ourmaine.com; rouellette@ourmaine.com

Web Site: <http://www.thecwportland.com/>

Technical Facilities: Channel No. 43 (644-650 MHz). Authorized power: 137.4-kw max. visual, aural. Antenna: 833-ft above av. terrain, 620-ft. above ground, 1086-ft. above sea level.

Latitude	43°	51'	06"
Longitude	70°	19'	40"

Transmitter: 2.5-mi. S of Gray.

Note: Latitude and longitude coordinates shown are based on the North American Datum of 1927 (NAD 27) as currently required by the Mass Media Bureau of the FCC.

Ownership: New Age Media (Group Owner).

Began Operation: Station operating under Special Temporary Authority at 0.4-kw max. visual; no on-air date

Represented (legal): Leventhal, Senter & Lerman PLLC.

Represented (sales): Petry Television Inc.

Represented (engineering): du Treil, Lundin & Rackley Inc.

Personnel:

Ooug Sinck, General Manager.

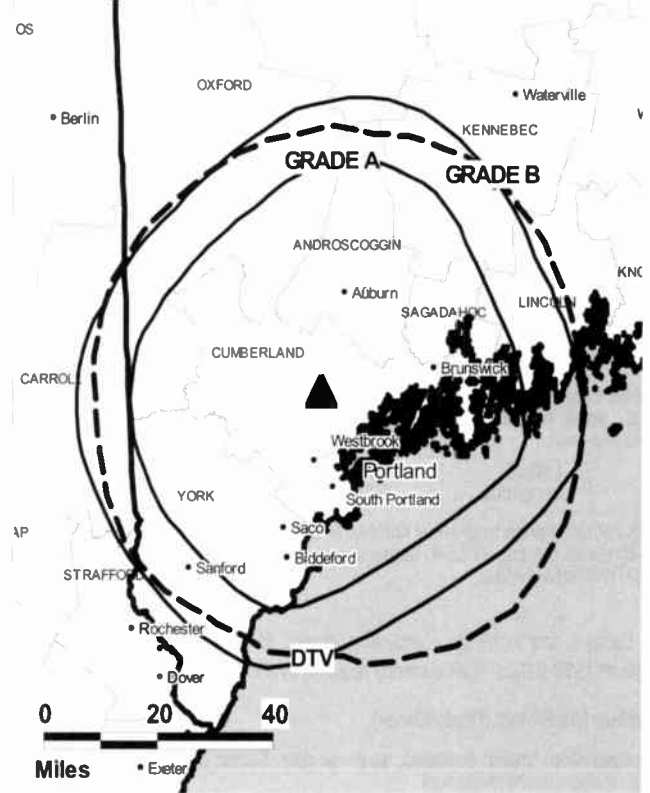
Cory Culleton, General Sales Manager.

Oan Mecca, National Sales Manager.

Roy Ouellete, Chief Engineer.

Emily Lamoureux, Business Manager.

WPXT-DT BMPCDT-20060609AAW GRANTED: 7/6/2006



© 2009 Warren Communications News

John Marshall, Creative Services & Promotion Director.

Joe Gerender, Production Manager.

Jennifer Paradis, Traffic Manager.

City of License: Portland. **Station DMA:** Portland-Auburn, ME. **Rank:** 77.

Nielsen Data: Not available.

WAGM-DT

Ch. 16

Network Service: CBS.

Licensee: NEPSK Inc., PO Box 1149, 12 Brewer Rd, Presque Isle, ME 04769.

Studio: 12 Brewer Rd, Presque Isle, ME 04769.

Mailing Address: 12 Brewer Rd, Presque Isle, ME 04769.

Phone: 207-764-4461; 800-393-9246. **Fax:** 207-764-5329.

E-mail: gwark@wagmtv.com

Web Site: http://www.wagmtv.com

Technical Facilities: Channel No. 16 (482-488 MHz). Authorized power: 3-kw max. visual, aural. Antenna: 1093-ft above av. terrain, 89-ft. above ground, 1670-ft. above sea level.

Latitude	46°	33'	05"
Longitude	67°	48'	36"

Holds CP for change to channel number 8, 3.7-kw visual, 1148-ft above av. terrain, 141-ft. above ground, 1722-ft. above sea level; lat. 46° 33' 04", long. 67° 48' 34", BPCDT-20080311ABU.

Note: Latitude and longitude coordinates shown are based on the North American Datum of 1927 (NAD 27) as currently required by the Mass Media Bureau of the FCC.

Ownership: NEPSK Inc. (Group Owner).

Began Operation: Station operating; no on-air date. Station plans to broadcast digitally on its analog channel allotment.

Represented (legal): Holland & Knight LLP.

Represented (sales): Continental Television Sales.

Personnel:

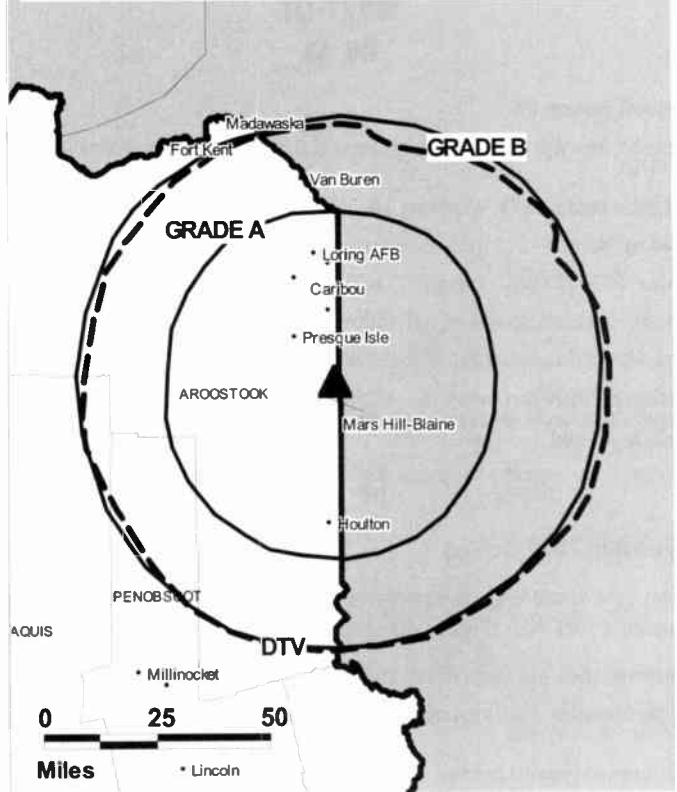
Gordon Wark, President & General Manager.

Kelly Landeen, Local Sales Manager.

Linda Connolly, National & Regional Sales Manager.

Jon Gulliver, News Director.

WAGM-DT BPCDT-20080311ABU GRANTED: 6/4/2008



© 2009 Warren Communications News

Bret Lovley, Engineering Director.

Cathy Donovan, Chief Financial Officer.

Brian Goff, Promotion Director.

City of License: Presque Isle. **Station DMA:** Presque Isle, ME. **Rank:** 204.

Nielsen Data: Not available.

WAGM-TV
Ch. 8

Network Service: CBS.

Licensee: NEPSK Inc., PO Box 1149, 12 Brewer Rd, Presque Isle, ME 04769.

Studio: 12 Brewer Rd, Presque Isle, ME 04769.

Mailing Address: 12 Brewer Rd, Presque Isle, ME 04769.

Phone: 207-764-4461; 800-393-9246. **Fax:** 207-764-5329.

E-mail: gwark@wagmtv.com

Web Site: http://www.wagmtv.com

Technical Facilities: Channel No. 8 (180-186 MHz). Authorized power: 120-kw visual, aural. Antenna: 1148-ft above av. terrain, 138-ft. above ground, 1722-ft. above sea level.

Latitude 46° 33' 04"
Longitude 67° 48' 35"

Transmitter: Mars Hill, 3.6-mi. NE of center of Mars Hill Community.

Note: Latitude and longitude coordinates shown are based on the North American Datum of 1927 (NAD 27) as currently required by the Mass Media Bureau of the FCC.

Ownership: NEPSK Inc. (Group Owner).

Began Operation: October 13, 1956. Sale of 94.8% to Hildreth family by Harold Glidden approved by FCC September 19, 1956 (Television Digest, Vol. 13:39). Sale to present owner approved by FCC February 8, 1984. Sale to Max Media Properties LLC approved by FCC February 18, 1999 but never consummated.

Represented (sales): Continental Television Sales.

Represented (legal): Holland & Knight LLP.

Personnel:

Gordon Wark, President & General Manager.

Kelly Landeen, Local Sales Manager.

Linda Connolly, National & Regional Sales Manager.

Jon Gulliver, News Director.

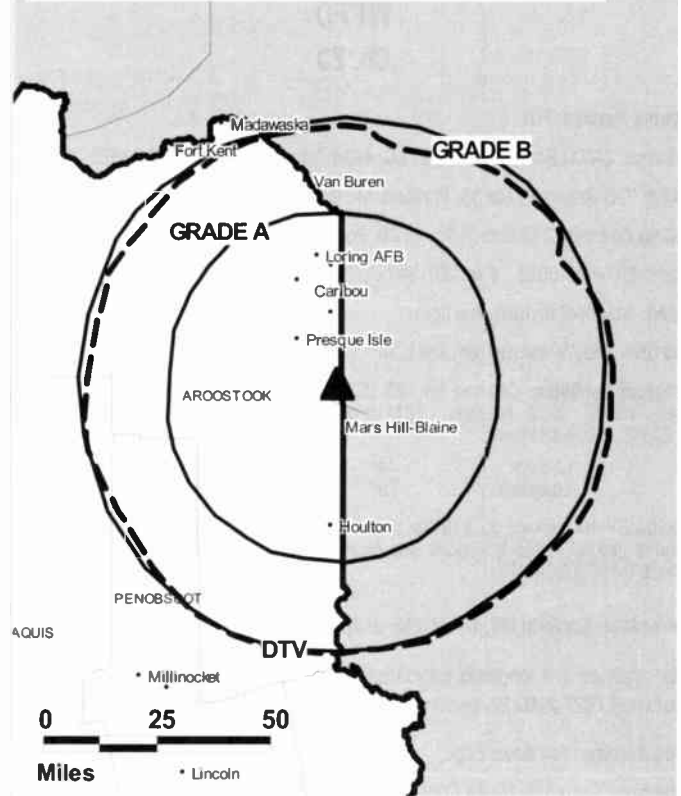
Bret Lovley, Engineering Director.

Cathy Donovan, Chief Financial Officer.

Brian Goff, Promotion Director.

City of License: Presque Isle. **Station DMA:** Presque Isle, ME. **Rank:** 204.

WAGM-TV BPCT-19961126KH GRANTED: 4/22/1999



© 2009 Warren Communications News

Circulation © 2008 Nielsen. Coverage based on Nielsen study.

GrandTotal	Cable TV Households	Non-cable TV Households	Total TV Households
Estimated Station Totals *	18,910	11,950	30,860
Average Weekly Circulation (2008)	15,544	6,393	21,937
Average Daily Circulation (2008)			14,659
Station DMA Total	Cable TV Households	Non-cable TV Households	Total TV Households
Estimated Station Totals *	18,910	11,950	30,860
Average Weekly Circulation (2008)	15,544	6,393	21,937
Average Daily Circulation (2008)			14,659

*Estimated station totals are sums of the Nielsen TV and Cable TV household estimates for each county in which the station registers viewing of more than 5% as per the Nielsen Survey Methods

**WPFO
Ch. 23**

Network Service: FOX.

Licensee: CMCG Portland License LLC, 4414 Tejon Rd., Toledo, OH 43623-2554.

Studio: 233 Oxford St, Ste 35, Portland, ME 04101.

Mailing Address: 233 Oxford St, Ste 36, Portland, ME 04101.

Phone: 207-828-0023. **Fax:** 207-347-7323.

E-mail: agagne@myfoxmaine.com

Web Site: http://www.myfoxmaine.com

Technical Facilities: Channel No. 23 (524-530 MHz). Authorized power: 5000-kw max. visual, aural. Antenna: 1011-ft above av. terrain, 604-ft. above ground, 1293-ft. above sea level.

Latitude 44° 09' 16"
Longitude 70° 00' 37"

Holds CP for change to 213-kw max. visual, 1086-ft above av. terrain, 686-ft. above ground, 1365-ft. above sea level; lat. 44° 09' 15", long. 70° 00' 37", BPCDT-20080304ABY.

Transmitter: Danforth Hill, 10-mi. ENE of Augusta.

Note: Latitude and longitude coordinates shown are based on the North American Datum of 1927 (NAD 27) as currently required by the Mass Media Bureau of the FCC.

News Service: Fox News Edge.

Ownership: Corporate Media Consultants Group LLC (Group Owner).

Began Operation: August 27, 1999. Station plans to broadcast digitally on its analog channel allotment. Sale to present owner by Paxson Communications Corp. approved by FCC February 7, 2003. Transfer of control to Paxson Communications Corp. by WinStar Communications Inc. approved by FCC September 4, 1998.

Represented (legal): Shook Hardy & Bacon LLP.

Represented (engineering): Bond & Pecaro Inc.

Personnel:

Thomas MacArthur, President & General Manager.

Michael Grant, General & Local Sales Manager.

Rob Barry, National Sales Manager.

Dave Cox, Chief Engineer.

Ann Gagne, Station & Business Manager.

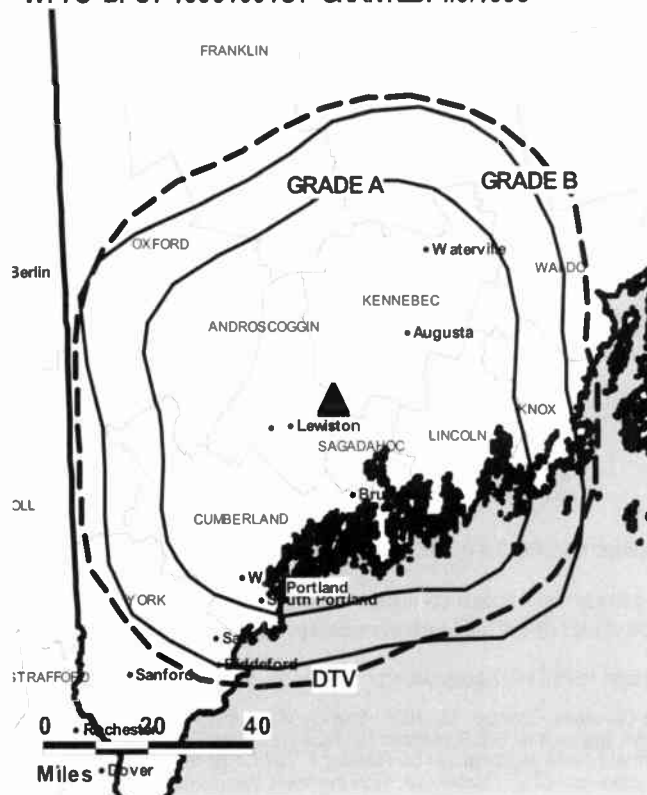
Theresa Pinney, Promotions & Programming Manager.

Barry Dodd, Production Manager.

Cathy Robbins, Traffic Manager.

City of License: Waterville. **Station DMA:** Portland-Auburn, ME. **Rank:** 77.

WPFO BPCT-19961001UT GRANTED: 4/9/1998

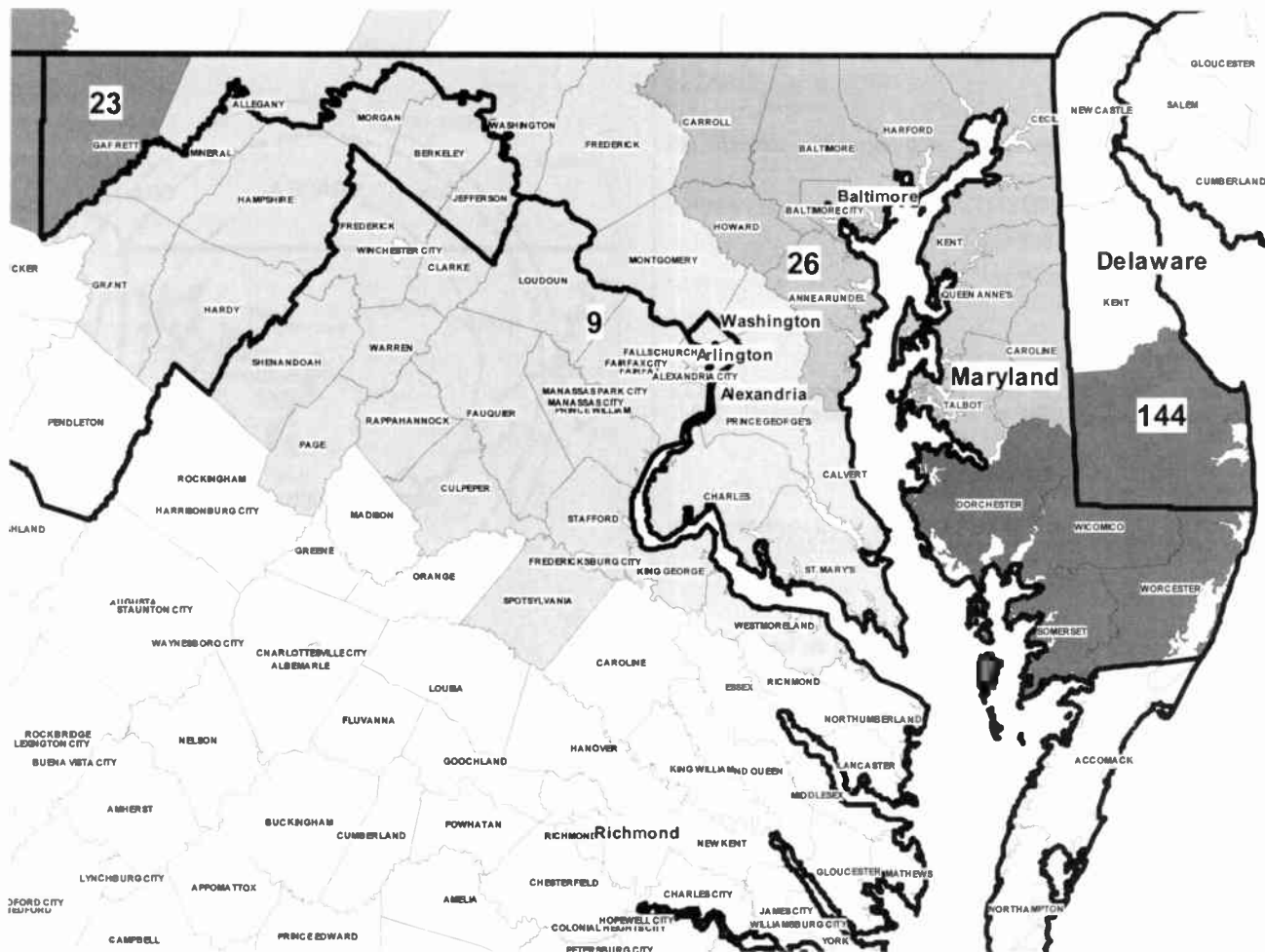


© 2009 Warren Communications News

Circulation © 2008 Nielsen. Coverage based on Nielsen study.

GrandTotal	Cable TV Households	Non-cable TV Households	Total TV Households
Estimated Station Totals *	319,200	126,840	446,040
Average Weekly Circulation (2008)	137,972	53,248	191,220
Average Daily Circulation (2008)			60,031
Station DMA Total	Cable TV Households	Non-cable TV Households	Total TV Households
Estimated Station Totals *	280,720	126,840	407,560
Average Weekly Circulation (2008)	130,007	53,248	183,255
Average Daily Circulation (2008)			58,723
Other DMA Total	Cable TV Households	Non-cable TV Households	Total TV Households
Estimated Station Totals *	38,480	0	38,480
Average Weekly Circulation (2008)	7,965	0	7,965
Average Daily Circulation (2008)			1,308

*Estimated station totals are sums of the Nielsen TV and Cable TV household estimates for each county in which the station registers viewing of more than 5% as per the Nielsen Survey Methods.



© 2009 Warren Communications News

MARKET	NIelsen DMA TV HOUSEHOLDS	RANK	MARKET AREA COMMERCIAL STATIONS
Washington, DC (Hagerstown, MD)	2,321,610	9	WDCA (20); WDCA-DT (35); WDCW (50); WDCW-DT (51); WFDC-DT (15); WFDC-TV (14); WHAG-DT (26); WHAG-TV (25); WJAL (68); WJAL-DT (39); WJLA-DT (39); WJLA-TV (7); WPXW (66); WPXW-DT (43); WRC-DT (48); WRC-TV (4); WTTG (5); WTTG-DT (36); WUSA (9); WUSA-DT (34); WWPX (60); WWPX-DT (12)
Pittsburgh, PA	1,156,460	23	KDKA-DT (25); KDKA-TV (2); WPCB-DT (50); WPCB-TV (40); WPCW (19); WPGH-DT (43); WPGH-TV (53); WPMY (22); WPMY-DT (42); WPXI (11); WPXI-DT (48); WQEX (16); WQEX-DT (26); WTAE-DT (51); WTAE-TV (4)
Baltimore, MD	1,102,080	26	WBAL-DT (59); WBAL-TV (11); WBFF (45); WBFF-DT (46); WJZ-DT (38); WJZ-TV (13); WMAR-DT (52); WMAR-TV (2); WNUV (54); WNUV-DT (40); WUTB (24); WUTB-DT (41)
Salisbury, MD	157,940	144	WBOC-DT (21); WBOC-TV (16); WMDT (47); WMDT-DT (53)

Maryland *Digital* Station Totals as of October 1, 2008

	VHF	UHF	TOTAL
Commercial Television	0	10	10
Educational Television	0	6	6
	0	16	16

Maryland Analog Station Totals as of October 1, 2008

	VHF	UHF	TOTAL
Commercial Television	3	7	10
Educational Television	0	6	6
	3	13	16

WBAL-DT

Ch. 59

Network Service: NBC.

Licensee: WBAL Hearst-Argyle Television Inc., 3800 Hooper Ave, Baltimore, MD 21211.

Studio: 3800 Hooper Ave, Baltimore, MD 21211.

Mailing Address: 3800 Hooper Ave, Baltimore, MD 21211.

Phone: 410-467-3000. **Fax:** 410-338-6238.

E-mail: banderson@hearst.com

Web Site: <http://www.wbaltv.com>

Technical Facilities: Channel No. 59 (740-746 MHz). Authorized power: 513-kw visual, aural. Antenna: 1024-ft above av. terrain, 981-ft. above ground, 1299-ft. above sea level.

Latitude	39°	20'	05"
Longitude	76°	39'	03"

Holds CP for change to channel number 11, 5-kw visual, 981-ft above av. terrain, 938-ft. above ground, 1257-ft. above sea level; BPCDT-20080312AAT.

Transmitter: Television Hill.

Note: Latitude and longitude coordinates shown are based on the North American Datum of 1927 (NAD 27) as currently required by the Mass Media Bureau of the FCC.

Multichannel TV Sound: Stereo only.

Ownership: Hearst-Argyle Television Inc. (Group Owner).

Began Operation: December 8, 1999. Standard Definition. Station plans to broadcast digitally on its analog channel allotment.

Represented (sales): Eagle Television Sales.

Personnel:

Jordan Wertlieb, President & General Manager.

Barbara Anderson, General Sales Manager.

Anthony Arbucias, Local Sales Manager.

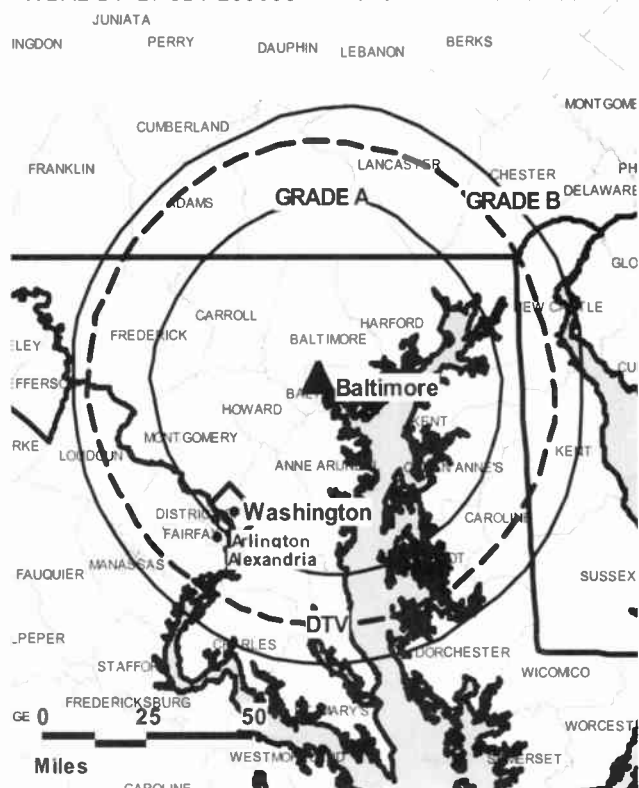
Joshua Nair, National & Regional Sales Manager.

Michelle Butt, News Director.

Jeff Halapin, Chief Engineer.

Sue Nunez, Business Manager.

WBAL-DT BPCDT-20080312AAT GRANTED: 3/20/2008



© 2009 Warren Communications News

Wanda Draper, Public Affairs & Program Director.

Mike Winner, Marketing Sales Manager.

Peter Schnell, Production Director.

Kouri Cataldo, Research Director.

Jonathan Killian, Creative Services Director.

Kate Cremen, Traffic Manager.

City of License: Baltimore. **Station DMA:** Baltimore, MD. **Rank:** 26.

Nielsen Data: Not available.

WBAL-TV
Ch. 11

Network Service: NBC.

Licensee: WBAL Hearst-Argyle Television Inc., 3800 Hooper Ave, Baltimore, MD 21211.

Studio: 3800 Hooper Ave, Baltimore, MD 21211.

Mailing Address: 3800 Hooper Ave, Baltimore, MD 21211.

Phone: 410-467-3000. **Fax:** 410-338-6238.

E-mail: banderson@hearst.com

Web Site: http://www.wbaltv.com

Technical Facilities: Channel No. 11 (198-204 MHz). Authorized power: 316-kw visual, 31.6-kw aural. Antenna: 981-ft above av. terrain, 938-ft. above ground, 1257-ft. above sea level.

Latitude 39° 20' 05"
Longitude 76° 39' 03"

Transmitter: Television Hill.

Note: Latitude and longitude coordinates shown are based on the North American Datum of 1927 (NAD 27) as currently required by the Mass Media Bureau of the FCC.

Multichannel TV Sound: Stereo and separate audio program.

Satellite Earth Stations: Transmitter Larcus; Scientific-Atlanta, 7-meter C-band; Andrew, 4.5-meter KC-band; Satcom Technologies, 5.5-meter Ku-band; Scientific Atlanta, M/A-Com, Agile Omni receivers.

SNG Mobile Dish: Wolf Coach Powertruck, Ku-band.

Ownership: Hearst-Argyle Television Inc. (Group Owner).

Began Operation: March 11, 1948.

Represented (sales): Eagle Television Sales.

Represented (legal): Brooks, Pierce, McLendon, Humphrey & Leonard LLP.

Personnel:

Jordan Wertlieb, President & General Manager.

Barbara Anderson, General Sales Manager.

Anthony Arbucias, Local Sales Manager.

Joshua Nair, National & Regional Sales Manager.

Michelle Butt, News Director.

Jeff Halapin, Chief Engineer.

Sue Nunez, Business Manager.

Mike Winner, Marketing Sales Manager.

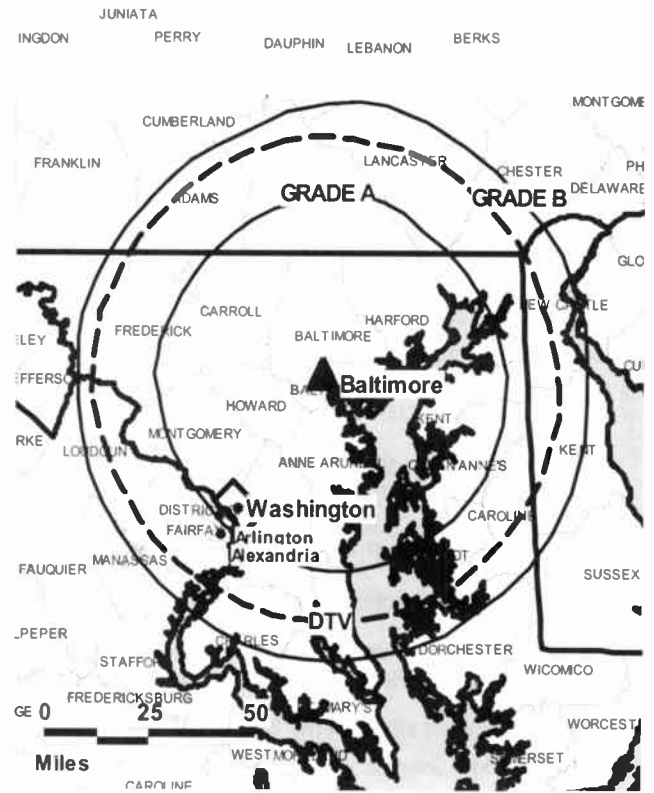
Peter Schnell, Production Director.

Kouri Cataldo, Research Director.

Wanda Draper, Public Affairs & Program Director.

Kate Cremen, Traffic Manager.

WBAL-TV BPCT-19990921AAH GRANTED: 11/26/1995 ^{Client}



© 2009 Warren Communications News

Jonathan Killian, Creative Services Director.

City of License: Baltimore. **Station DMA:** Baltimore, MD. **Rank:** 26.

Circulation © 2008 Nielsen. Coverage based on Nielsen study.

GrandTotal	Cable TV Households	Non-cable TV Households	Total TV Households
Estimated Station Totals *	1,122,910	550,510	1,673,420
Average Weekly Circulation (2008)	611,216	260,891	872,107
Average Daily Circulation (2008)			428,114
Station DMA Total	Cable TV Households	Non-cable TV Households	Total TV Households
Estimated Station Totals *	768,530	318,870	1,087,400
Average Weekly Circulation (2008)	501,975	240,398	742,373
Average Daily Circulation (2008)			386,541
Other DMA Total	Cable TV Households	Non-cable TV Households	Total TV Households
Estimated Station Totals *	354,380	231,640	586,020
Average Weekly Circulation (2008)	109,241	20,493	129,734
Average Daily Circulation (2008)			41,573

*Estimated station totals are sums of the Nielsen TV and Cable TV household estimates for each county in which the station registers viewing of more than 5% as per the Nielsen Survey Methods.

WBFF
Ch. 45

Network Service: FOX.

Licensee: Chesapeake Television Licensee LLC, c/o Shaw Pittman LLP, 2300 N St NW, Washington, DC 20037-1128.

Studio: 2000 W 41st St, Baltimore, MD 21211-1420.

Mailing Address: 2000 W 41st St, Baltimore, MD 21211-1420.

Phone: 410-467-4545. **Fax:** 410-467-5090.

E-mail: news@foxbaltimore.com

Web Site: http://www.foxbaltimore.com

Technical Facilities: Channel No. 45 (656-662 MHz). Authorized power: 1292-kw max. visual, aural. Antenna: 1238-ft above av. terrain, 1259-ft. above ground, 1549-ft. above sea level.

Latitude	39°	20'	10"
Longitude	76°	38'	59"

Holds CP for change to 1290-kw max. visual, 1258-ft above av. terrain, 1264-ft. above ground, 1533-ft. above sea level; BMPCT-20030116AAX.

Transmitter: 0.24-mi. NNW of intersection of Hooper Ave. & 41st St., Baltimore.

Note: Latitude and longitude coordinates shown are based on the North American Datum of 1927 (NAD 27) as currently required by the Mass Media Bureau of the FCC.

LMA: Local marketing agreement with WNUV (W), Baltimore.

Ownership: Sinclair Broadcast Group Inc. (Group Owner).

Began Operation: April 11, 1971.

Represented (sales): Katz Media Group.

Represented (legal): Pillsbury Winthrop Shaw Pittman LLP.

Represented (engineering): Carl T. Jones Corp.

Personnel:

William Fanshawe, General Manager.

Russell Lucas, Operations Manager.

Peter Paisley, General Sales Manager.

Pat Sullivan, National Sales Manager.

Scott Livingston, News Director.

Mark Bulla, Chief Engineer.

Daniel Gallagher, Business Manager.

David Hackney, Chief Financial Officer.

Mary Press, Program Director.

Peter Ferraro, Promotion Manager.

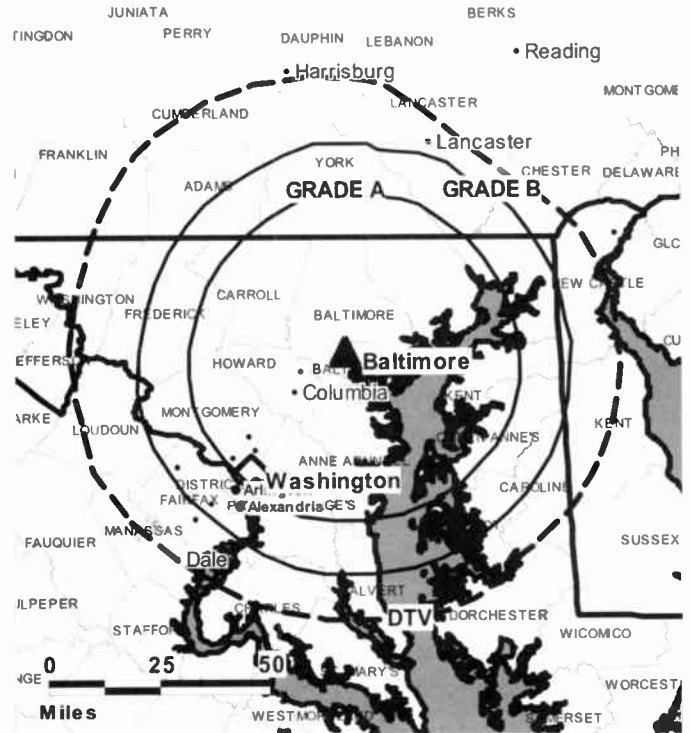
Dwight Weems, Production Manager.

Wendy Fodel, Research Director.

Daniel Robinson, Traffic Manager.

WBFF BMPCT-20030116AAX GRANTED: 1/6/2004

• Alien:



Sharon Wylie, Public Affairs Manager.

City of License: Baltimore. Station DMA: Baltimore, MD. Rank: 26.

Circulation © 2008 Nielsen. Coverage based on Nielsen study.

GrandTotal	Cable TV Households	Non-cable TV Households	Total TV Households
Estimated Station Totals *	777,250	480,530	1,257,780
Average Weekly Circulation (2008)	411,584	200,025	611,609
Average Daily Circulation (2008)			234,955
Station DMA Total	Cable TV Households	Non-cable TV Households	Total TV Households
Estimated Station Totals *	768,530	318,870	1,087,400
Average Weekly Circulation (2008)	409,953	187,436	597,389
Average Daily Circulation (2008)			231,583
Other OMA Total	Cable TV Households	Non-cable TV Households	Total TV Households
Estimated Station Totals *	8,720	161,660	170,380
Average Weekly Circulation (2008)	1,631	12,589	14,220
Average Daily Circulation (2008)			3,372

*Estimated station totals are sums of the Nielsen TV and Cable TV household estimates for each county in which the station registers viewing of more than 5% as per the Nielsen Survey Methods.

Maryland — Baltimore

WBFF-DT

Ch. 46

Network Service: IND, FDX.

Licensee: Chesapeake Television Licensee LLC, c/o Shaw Pittman LLP, 2300 N St NW, Washington, DC 20037-1128.

Studio: 2000 W 41st St, Baltimore, MD 21211-1420.

Mailing Address: 2000 W 41st St, Baltimore, MD 21211-1420.

Phone: 410-467-4545. **Fax:** 410-467-5090.

E-mail: news@foxbaltimore.com

Web Site: http://www.foxbaltimore.com

Technical Facilities: Channel No. 46 (662-668 MHz). Authorized power: 955-kw max. visual, aural. Antenna: 1243-ft above av. terrain, 1247-ft. above ground, 1516-ft. above sea level.

Latitude	39°	20'	10"
Longitude	76°	38'	59"

Transmitter: 3900 Hooper Ave.

Note: Latitude and longitude coordinates shown are based on the North American Datum of 1927 (NAD 27) as currently required by the Mass Media Bureau of the FCC.

Ownership: Sinclair Broadcast Group Inc. (Group Owner).

Began Operation: March 30, 2000. Standard Definition.

Represented (legal): Pillsbury Winthrop Shaw Pittman LLP.

Represented (sales): Katz Media Group.

Personnel:

William Fanshawe, General Manager.

Russell Lucas, Operations Manager.

Peter Paisley, General Sales Manager.

Pat Sullivan, National Sales Manager.

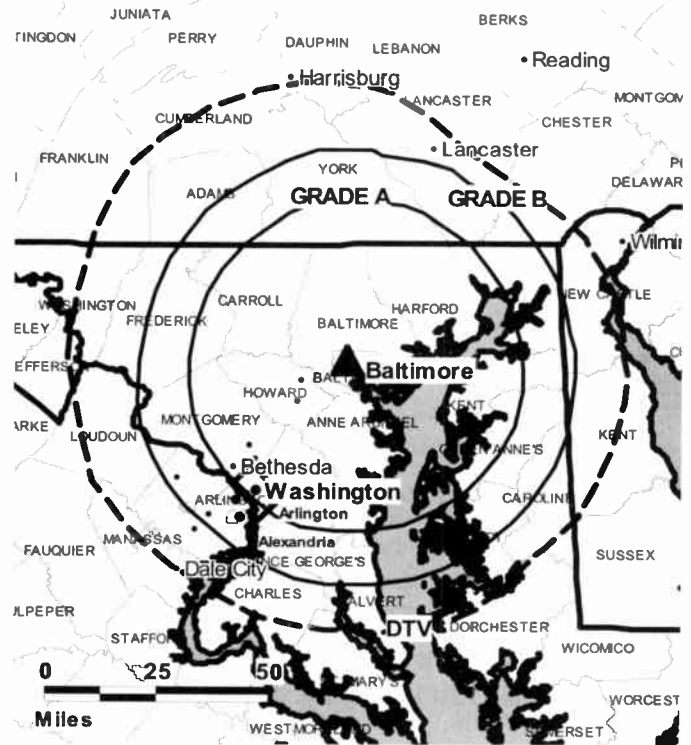
Scott Livingston, News Director.

Mark Bulla, Chief Engineer.

Daniel Gallagher, Business Manager.

David Hackney, Chief Financial Officer.

WBFF-DT BPCDT-19980803KR GRANTED: 12/18/2003 Allent



© 2009 Warren Communications News

Mary Press, Program Director.

Peter Ferraro, Promotion Director.

Dwight Weems, Production Manager.

Wendy Fodel, Research Director.

Daniel Robinson, Traffic Manager.

Sharon Wylie, Public Affairs Manager.

City of License: Baltimore. **Station DMA:** Baltimore, MD. **Rank:** 26.

Nielsen Data: Not available.

Maryland — Baltimore

WJZ-DT Ch. 38

Network Service: CBS.

Licensee: Viacom Inc., 2000 K St. NW, Suite 725, Washington, DC 20006.

Studio: Television Hill, 3725 Malden Ave., Baltimore, MD 21211.

Mailing Address: 3725 Malden Ave, Television Hill, Baltimore, MD 21211.

Phone: 410-466-0013. **Fax:** 410-578-7502.

E-mail: newmanj@wjz.com

Web Site: <http://www.wjz.com>

Technical Facilities: Channel No. 38 (614-620 MHz). Authorized power: 1000-kw max. visual, aural. Antenna: 1024-ft above av. terrain, 978-ft. above ground, 1296-ft. above sea level.

Latitude	39°	20'	05"
Longitude	76°	39'	03"

Holds CP for change to channel number 13, 28.8-kw visual, 968-ft above av. terrain, 922-ft. above ground, 1240-ft. above sea level; BPCDT-20080312ABN.

Note: Latitude and longitude coordinates shown are based on the North American Datum of 1927 (NAD 27) as currently required by the Mass Media Bureau of the FCC.

Ownership: CBS Corp. (Group Owner).

Began Operation: April 7, 2000. High Definition. Station plans to operate digitally on its analog channel allotment.

Represented (legal): Leventhal, Senter & Lerman PLLC.

Personnel:

Jay Newman, Vice President & General Manager.

Fred Thomas, Broadcast Operations Manager.

Sarah Scott, Sales Director.

Michelle Wilson, National Sales Manager.

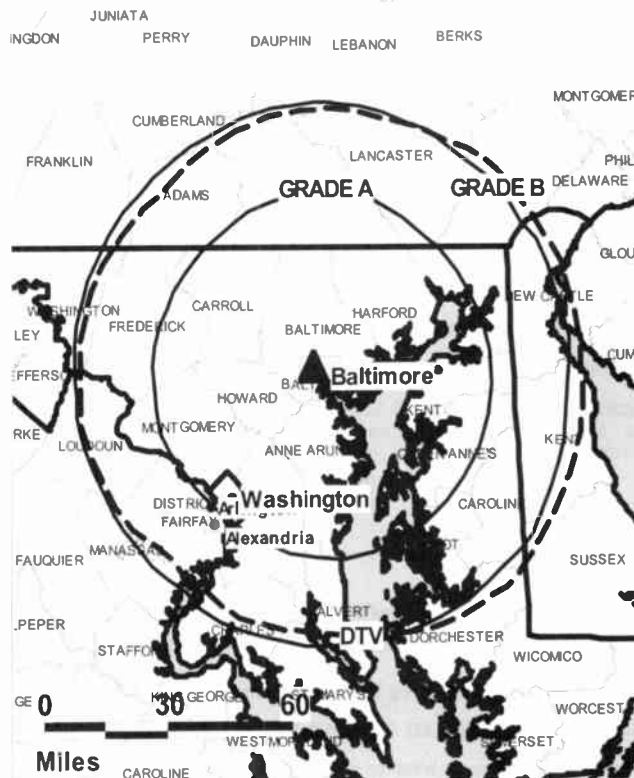
Gail Bending, News Director.

Rick Seaby, Broadcast Operations & Engineering Director.

Pete Mentch, Engineering Manager.

Bob Imhoff, Controller.

WJZ-DT BPCDT-20080312ABN GRANTED: 3/31/2008



© 2009 Warren Communications News

Brenda Comfort, Assistant Controller.

Michelle Dowd-Wood, Program Administrator.

Ruth Heltne-Carlin, Marketing & Development Director.

Donna Berting, Promotion & Creative Services Director.

Susan Otradovec, Public Affairs Manager.

City of License: Baltimore. **Station DMA:** Baltimore, MD. **Rank:** 26.

Nielsen Data: Not available.

Maryland — Baltimore

WJZ-TV Ch. 13

Network Service: CBS.

Licensee: Viacom Inc., 2000 K St. NW, Suite 725, Washington, DC 20006.

Studio: Television Hill, 3725 Malden Ave., Baltimore, MD 21211.

Mailing Address: 3725 Malden Ave., Television Hill, Baltimore, MD 21211.

Phone: 410-466-0013. **Fax:** 410-578-7502.

E-mail: newmanj@wjz.com

Web Site: http://www.wjz.com

Technical Facilities: Channel No. 13 (210-216 MHz). Authorized power: 316-kw visual, 31.6-kw aural. Antenna: 958-ft above av. terrain, 935-ft. above ground, 1253-ft. above sea level.

Latitude 39° 20' 05"
Longitude 76° 39' 03"

Transmitter: Television Hill, 3725 Malden Ave.

Note: Latitude and longitude coordinates shown are based on the North American Datum of 1927 (NAD 27) as currently required by the Mass Media Bureau of the FCC.

Multichannel TV Sound: Stereo only.

Satellite Earth Stations: Transmitter Harris; Andrew, 7.5-meter C-band; EASI, 4.6-meter KC-band; Andrew, 4.6-meter Ku-band; Standard Components receivers.

SNG Mobile Dish: Advent, 1.2-meter Ku-band.

Ownership: CBS Corp. (Group Owner).

Began Operation: November 2, 1948. Sale to Westinghouse Broadcasting by Ben & Herman Cohen families approved by FCC June 27, 1957 (Television Digest, Vol. 13:18, 19, 26). Sale to present owner from CBS Inc. approved by FCC May 3, 2000.

Represented (sales): CBS Television Network (Sales).

Represented (legal): Leventhal, Senter & Lerman PLLC.

Personnel:

Jay Newman, Vice President & General Manager.

Fred Thomas, Broadcast Operations Manager.

Sarah Scott, Sales Director.

Michelle Wilson, National Sales Manager.

Gail Bending, News Director.

Rick Seaby, Broadcast Operations & Engineering Director.

Pete Mentch, Engineering Manager.

Bob Imhoff, Controller.

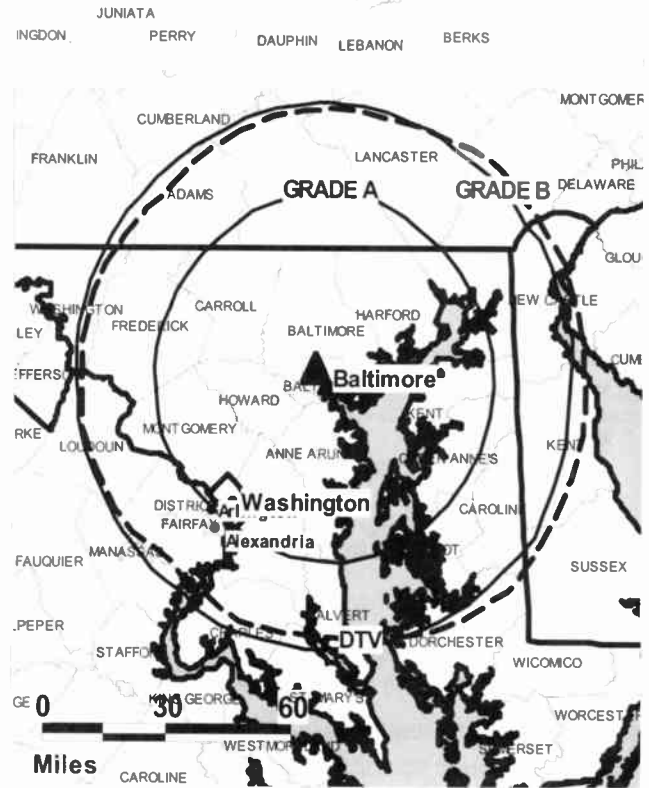
Brenda Comfort, Assistant Controller.

Michelle Dowd-Wood, Program Administrator.

Ruth Heltné-Carlin, Marketing & Development Director.

Donna Bertling, Promotion & Creative Services Director.

WJZ-TV BPCT-20000510AAH GRANTED: 7/13/2000



© 2009 Warren Communications News

Susan Otradovec, Public Affairs Director.

City of License: Baltimore. **Station DMA:** Baltimore, MD. **Rank:** 26.

Circulation © 2008 Nielsen. Coverage based on Nielsen study.

GrandTotal	Cable TV Households	Non-cable TV Households	Total TV Households
Estimated Station Totals *	1,213,130	529,880	1,743,010
Average Weekly Circulation (2008)	588,726	255,747	844,473
Average Daily Circulation (2008)			413,780
Station DMA Total	Cable TV Households	Non-cable TV Households	Total TV Households
Estimated Station Totals *	768,530	318,870	1,087,400
Average Weekly Circulation (2008)	495,974	238,186	734,160
Average Daily Circulation (2008)			382,377
Other DMA Total	Cable TV Households	Non-cable TV Households	Total TV Households
Estimated Station Totals *	444,600	211,010	655,610
Average Weekly Circulation (2008)	92,752	17,561	110,313
Average Daily Circulation (2008)			31,403

*Estimated station totals are sums of the Nielsen TV and Cable TV household estimates for each county in which the station registers viewing of more than 5% as per the Nielsen Survey Methods.

WMAR-DT
Ch. 52

Network Service: ABC.

Licensee: Scripps Howard Broadcasting Co., PO Box 5380, 312 Walnut St., 28th Floor, Cincinnati, OH 45201.

Studio: 6400 York Rd., Baltimore, MD 21212.

Mailing Address: 6400 York Rd., Baltimore, MD 21212.

Phone: 410-377-2222. **Fax:** 410-377-3010.

E-mail: hooper@wmar.com

Web Site: <http://www.abc2news.com>

Technical Facilities: Channel No. 52 (698-704 MHz). Authorized power: 602.6-kw max. visual, aural. Antenna: 1020-ft above av. terrain, 978-ft. above ground, 1296-ft. above sea level.

Latitude	39°	20'	05"
Longitude	76°	39'	03"

Holds CP for change to channel number 38, 1000-kw max. visual, 1024-ft above av. terrain, 978-ft. above ground, 1296-ft. above sea level; BPCDT-20080222ABC.

Transmitter: 3724 Parkdale Ave.

Note: Latitude and longitude coordinates shown are based on the North American Datum of 1927 (NAD 27) as currently required by the Mass Media Bureau of the FCC.

Ownership: E. W. Scripps Co. (Group Owner).

Began Operation: December 20, 1999. Standard and High Definition.

Personnel:

Bill Hooper, Vice President & General Manager.

Shirley Pridgeon, Sales Director.

David Silverstein, News Director.

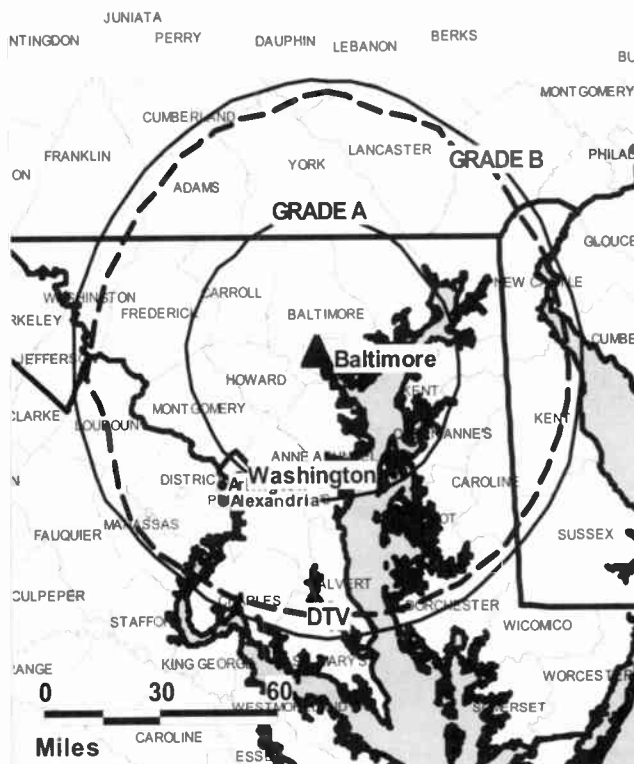
Paul Garnet, Engineering Director.

Tom Beaufelder, Controller.

Darlene Dorman, Program Director.

Harry Kakel, Production Manager.

WMAR-DT BPCDT-20080222ABC GRANTED: 5/9/2008



© 2009 Warren Communications News

Christina Clemson, Research Director.

Maria Mager, Creative Services & Community Affairs Director.

Don Smith, Traffic Manager.

City of License: Baltimore. **Station DMA:** Baltimore, MD. **Rank:** 26.

Nielsen Data: Not available.

WMAR-TV
Ch. 2

Network Service: ABC.

Licensee: Scripps Howard Broadcasting Co., PO Box 5380, 312 Walnut St., 28th Floor, Cincinnati, OH 45201.

Studio: 6400 York Rd., Baltimore, MD 21212.

Mailing Address: 6400 York Rd., Baltimore, MD 21212.

Phone: 410-377-2222. **Fax:** 410-377-3010.

E-mail: hooper@wmar.com

Web Site: http://www.abc2news.com

Technical Facilities: Channel No. 2 (54-60 MHz). Authorized power: 100-kw visual, 11-kw aural. Antenna: 974-ft above av. terrain, 931-ft. above ground, 1250-ft. above sea level.

Latitude 39° 20' 05"
Longitude 76° 39' 03"

Transmitter: Television Hill, 3724 Parkdale Ave.

Note: Latitude and longitude coordinates shown are based on the North American Datum of 1927 (NAD 27) as currently required by the Mass Media Bureau of the FCC.

Multichannel TV Sound: Stereo only.

Satellite Earth Stations: Transmitter Harris; Scientific-Atlanta, 7-meter C-band; AFC, 3.2-meter Ku-band; Andrew, 3.6-meter Ku-band; Andrew, 4.5-meter KC-band; Standard Communications, Scientific-Atlanta, M/A-Com, DX Engineering, Andrew receivers.

SNG Mobile Dish: Frontline/Andrew, 2.4-meter Ku-band.

Ownership: E. W. Scripps Co. (Group Owner).

Began Operation: October 27, 1947. Sale to present owner by Gillett Holdings Inc. approved by FCC December 19, 1990 (Television Digest, Vol. 30:30, 33; 31:5, 6, 14). Station sold by Abell Communications to Times Mirror, who subsequently sold to Gillett (Vol. 26:28). FCC approved sale September 4, 1986.

Represented (sales): Harrington Righter & Parsons Inc. (HRP).

Represented (legal): Baker Hostetler LLP.

Personnel:

Bill Hooper, Vice President & General Manager.

Shirley Pridgeon, Sales Director.

David Silverstein, News Manager.

Paul Garnet, Engineering Director.

Tom Beaufort, Controller.

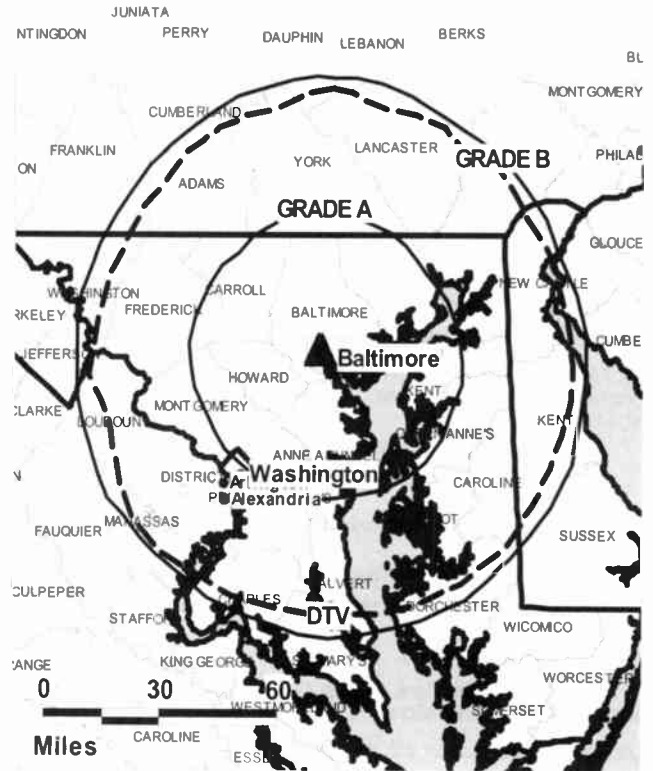
Darlene Dorman, Program Director.

Harry Kakel, Production Manager.

Christina Clemson, Research Director.

Maria Mager, Creative Services & Community Affairs Director.

WMAR-TV BPCT-19990802KF GRANTED: 6/30/2000



Don Smith, Traffic Manager.

City of License: Baltimore. **Station DMA:** Baltimore, MD. **Rank:** 26.

Circulation © 2008 Nielsen. Coverage based on Nielsen study.

GrandTotal	Cable TV Households	Non-cable TV Households	Total TV Households
Estimated Station Totals *	1,099,190	463,630	1,562,820
Average Weekly Circulation (2008)	473,768	199,222	672,990
Average Daily Circulation (2008)			265,101
Station DMA Total	Cable TV Households	Non-cable TV Households	Total TV Households
Estimated Station Totals *	763,770	318,870	1,082,640
Average Weekly Circulation (2008)	389,366	187,524	576,890
Average Daily Circulation (2008)			243,440
Other DMA Total	Cable TV Households	Non-cable TV Households	Total TV Households
Estimated Station Totals *	335,420	144,760	480,180
Average Weekly Circulation (2008)	84,402	11,698	96,100
Average Daily Circulation (2008)			21,661

*Estimated station totals are sums of the Nielsen TV and Cable TV household estimates for each county in which the station registers viewing of more than 5% as per the Nielsen Survey Methods.

WNUV
Ch. 54

Network Service: CW.

Licensee: Baltimore (WNUV-TV) Licensee Inc., 2000 W. 41st St., Baltimore, MD 21211.

Studio: 2000 W. 41st St., Baltimore, MD 21211.

Mailing Address: 2000 W. 41st St., Baltimore, MD 21211-1420.

Phone: 410-467-8854; 410-467-4545. **Fax:** 410-235-8450.

E-mail: wfanshaw@sbgnet.com

Web Site: http://www.cwbaltimore.com/

Technical Facilities: Channel No. 54 (710-716 MHz). Authorized power: 5000-kw max. visual, 500-kw aural. Antenna: 1148-ft above av. terrain, 998-ft. above ground, 1505-ft. above sea level.

Latitude 39° 17' 15"
Longitude 76° 45' 38"

Transmitter: 2038 Powers Lane, Catonsville.

Note: Latitude and longitude coordinates shown are based on the North American Datum of 1927 (NAD 27) as currently required by the Mass Media Bureau of the FCC.

Multichannel TV Sound: Stereo only.

Satellite Earth Stations: Microdyne, 7-meter C-band; AFC, 3.8-meter Ku-band; Microdyne, 5-meter C-band; Microdyne, M/A-Com, Agile Omni receivers.

LMA: Local marketing agreement with WBFF (F), Baltimore.

Ownership: Cunningham Broadcasting Corp. (Group Owner).

Began Operation: July 1, 1982.

Represented (sales): Katz Media Group.

Represented (legal): Pillsbury Winthrop Shaw Pittman LLP.

Represented (engineering): du Treil, Lundin & Rackley Inc.

Personnel:

William Fanshawe, General Manager.

Russell Lucas, Operations Manager.

Billy Robbins, General Sales Manager.

Andy Polovoy, National Sales Manager.

David Hackney, Chief Engineer & Chief Financial Officer.

Daniel Galagher, Business Manager.

Mary Press, Program Director.

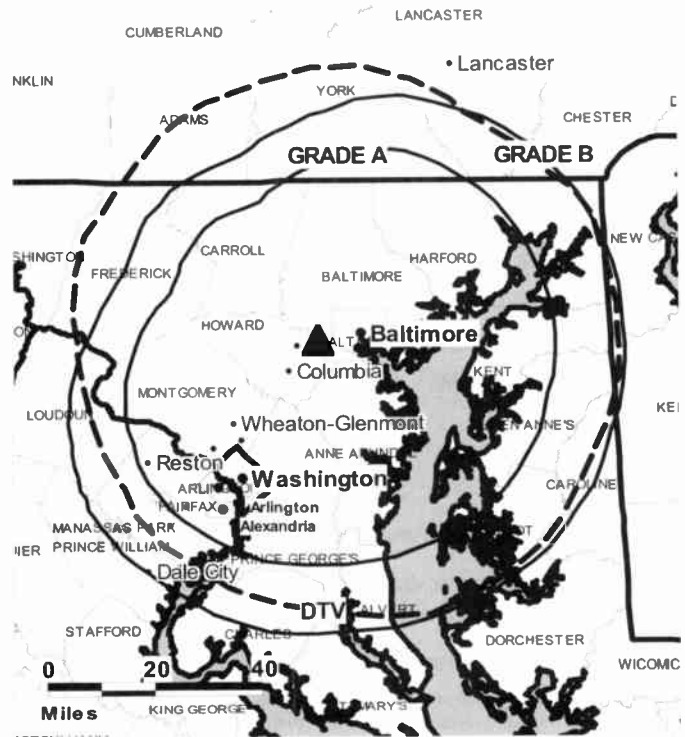
Pete Ferraro, Promotion Director.

Dwight Weems, Production Manager.

Wendy Fodel, Research Director.

Daniel Robinson, Traffic Manager.

WNUV BPCT-19890512KE GRANTED: 8/9/1989



City of License: Baltimore. **Station DMA:** Baltimore, MD. **Rank:** 26.

Circulation © 2008 Nielsen. Coverage based on Nielsen study.

GrandTotal	Cable TV Households	Non-cable TV Households	Total TV Households
Estimated Station Totals *	763,770	588,420	1,352,190
Average Weekly Circulation (2008)	189,142	120,433	309,575
Average Daily Circulation (2008)			102,149
Station DMA Total	Cable TV Households	Non-cable TV Households	Total TV Households
Estimated Station Totals *	763,770	318,870	1,082,640
Average Weekly Circulation (2008)	189,142	99,776	288,918
Average Daily Circulation (2008)			98,830
Other DMA Total	Cable TV Households	Non-cable TV Households	Total TV Households
Estimated Station Totals *	0	269,550	269,550
Average Weekly Circulation (2008)	0	20,657	20,657
Average Daily Circulation (2008)			3,319

*Estimated station totals are sums of the Nielsen TV and Cable TV household estimates for each county in which the station registers viewing of more than 5% as per the Nielsen Survey Methods.

WNUV-DT

Ch. 40

Network Service: CW.

Licensee: Baltimore (WNUV-TV) Licensee Inc., 2000 W. 41st St., Baltimore, MD 21211.

Studio: 2000 W. 41st St., Baltimore, MD 21211.

Mailing Address: 2000 W. 41st St., Baltimore, MD 21211-1420.

Phone: 410-467-8854. **Fax:** 410-467-5090 (sales).

E-mail: wfanshaw@sbgnet.com

Web Site: <http://www.cwbaltimore.com/>

Technical Facilities: Channel No. 40 (626-632 MHz). Authorized power: 845-kw max. visual, aural. Antenna: 1223-ft above av. terrain, 1230-ft. above ground, 1499-ft. above sea level.

Latitude	39°	20'	10"
Longitude	76°	38'	59"

Note: Latitude and longitude coordinates shown are based on the North American Datum of 1927 (NAD 27) as currently required by the Mass Media Bureau of the FCC.

Ownership: Cunningham Broadcasting Corp. (Group Owner).

Began Operation: Station operating; no on-air date

Represented (sales): Katz Media Group.

Personnel:

William Fanshawe, General Manager.

Russell Lucas, Operations Manager.

Billy Robbins, General Sales Manager.

Andy Polovoy, National Sales Manager.

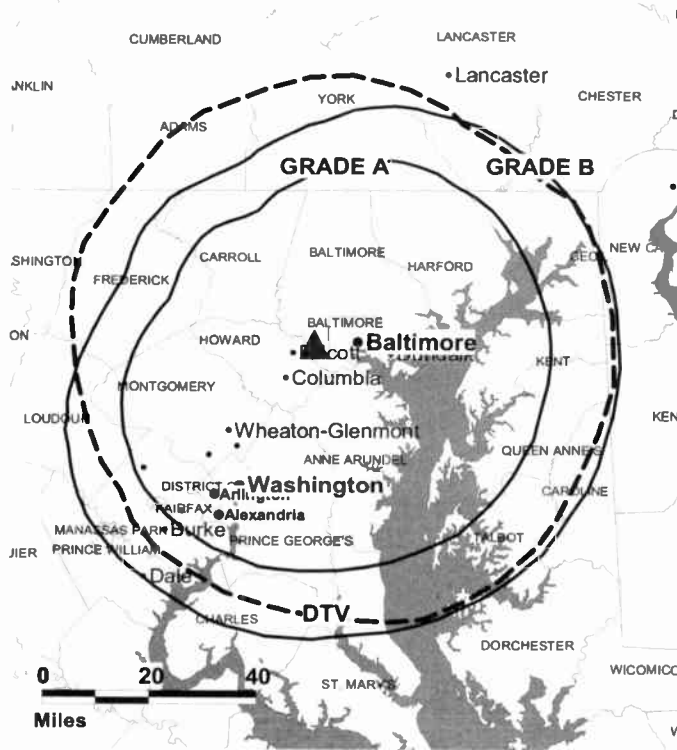
David Hackney, Chief Engineer & Chief Financial Officer.

Daniel Galagher, Business Manager.

Mary Press, Program Director.

Pete Ferraro, Promotion Director.

WNUV-DT BPCDT-19990930AAV GRANTED: 5/28/2003



© 2009 Warren Communications News

Dwight Weems, Production Manager.

Wendy Fodel, Research Director.

Daniel Robinson, Traffic Manager.

City of License: Baltimore. **Station DMA:** Baltimore, MD. **Rank:** 26.

Nielsen Data: Not available.

WUTB
Ch. 24

Network Service: MNT.

Licensee: Fox Television Stations Inc., 5151 Wisconsin Ave. NW, c/o Molly Pauker, Washington, DC 20016.

Studio: 4820 Seton Dr, Ste M-N, Baltimore, MD 21215.

Mailing Address: 4820 Seton Dr, Ste M-N, Baltimore, MD 21215.

Phone: 410-358-2400. **Fax:** 410-764-7232.

Web Site: <http://www.my24wutb.com>

Technical Facilities: Channel No. 24 (530-536 MHz). Authorized power: 1180-kw max. visual, 118-kw aural. Antenna: 1073-ft above av. terrain, 900-ft. above ground, 1405-ft. above sea level.

Latitude 39° 17' 15"
Longitude 76° 45' 38"

Transmitter: 2038 Powers Lane, Catonsville.

Note: Latitude and longitude coordinates shown are based on the North American Datum of 1927 (NAD 27) as currently required by the Mass Media Bureau of the FCC.

Satellite Earth Stations: Transmitter Harris; M/A-Corn, 3-meter C-band; Weather-scan, 3.9-meter C-band; M/A-Corn, DX Engineering receivers.

Ownership: Fox Television Holdings Inc. (Group Owner).

Began Operation: December 24, 1985. Sale to Silver King Communications by Sam Moore, et al., approved by FCC November 6, 1986 (Television Digest, Vol. 26:33, 45). Sale to United Television Inc. by Silver King Communications approved by FCC January 15, 1998. Sale to present owner by United Television Inc. approved by FCC July 23, 2001 (Vol. 40:34; 41:31).

Represented (legal): Skadden, Arps, Slate, Meagher & Flom LLP.

Personnel:

Alan Sawyer, Vice President & General Manager.

Brock Abernathy, Local Sales Manager.

Martha Palmer, National Sales Manager.

Duane A. Myers, Chief Engineer.

Kathy Dugan, Vice President, Finance.

Dan Carlin, Program Director.

Michael O'Toole, Vice President, Creative Affairs & Program Director.

Bonnie McCausey, Production & Community Affairs Director.

Eduardo Zuniga, Traffic Manager.

City of License: Baltimore. **Station DMA:** Baltimore, MD. **Rank:** 26.

WUTB BMPCT-19840522KF GRANTED: 12/4/1984



© 2009 Warren Communications News

Circulation © 2008 Nielsen. Coverage based on Nielsen study.

GrandTotal	Cable TV Households	Non-cable TV Households	Total TV Households
Estimated Station Totals *	743,900	480,530	1,224,430
Average Weekly Circulation (2008)	117,125	96,997	214,122
Average Daily Circulation (2008)			74,017
Station DMA Total	Cable TV Households	Non-cable TV Households	Total TV Households
Estimated Station Totals *	735,180	318,870	1,054,050
Average Weekly Circulation (2008)	115,904	82,468	198,372
Average Daily Circulation (2008)			71,081
Other DMA Total	Cable TV Households	Non-cable TV Households	Total TV Households
Estimated Station Totals *	8,720	161,660	170,380
Average Weekly Circulation (2008)	1,221	14,529	15,750
Average Daily Circulation (2008)			2,936

*Estimated station totals are sums of the Nielsen TV and Cable TV household estimates for each county in which the station registers viewing of more than 5% as per the Nielsen Survey Methods.

WUTB-DT

Ch. 41

Network Service: MNT.

Grantee: Fox Television Stations Inc., 5151 Wisconsin Ave. NW, c/o Molly Pauker, Washington, DC 20016.

Studio: 4820 Seton Dr, Ste M-N, Baltimore, MD 21215.

Mailing Address: 4820 Seton Dr, Ste M-N, Baltimore, MD 21215.

Phone: 410-358-2400. **Fax:** 410-764-7232.

Web Site: <http://www.my24wutb.com>

Technical Facilities: Channel No. 41 (632-638 MHz). Authorized power: 200-kw max. visual, aural. Antenna: 1027-ft above av. terrain, 850-ft. above ground, 1359-ft. above sea level.

Latitude	39°	17'	15"
Longitude	76°	45'	38"

Requests CP for change to 310-kw max. visual; BPCDT-20080619AJG.

Holds CP for change to 1010-ft above av. terrain, 823-ft. above ground, 1332-ft. above sea level; BPCDT-20051118ADM.

Note: Latitude and longitude coordinates shown are based on the North American Datum of 1927 (NAD 27) as currently required by the Mass Media Bureau of the FCC.

Ownership: Fox Television Holdings Inc. (Group Owner).

Began Operation: March 25, 2002. High Definition.

Represented (legal): Skadden, Arps, Slate, Meagher & Flom LLP.

Personnel:

Alan Sawyer, Vice President & General Manager.

Brock Abernathy, Local Sales Manager.

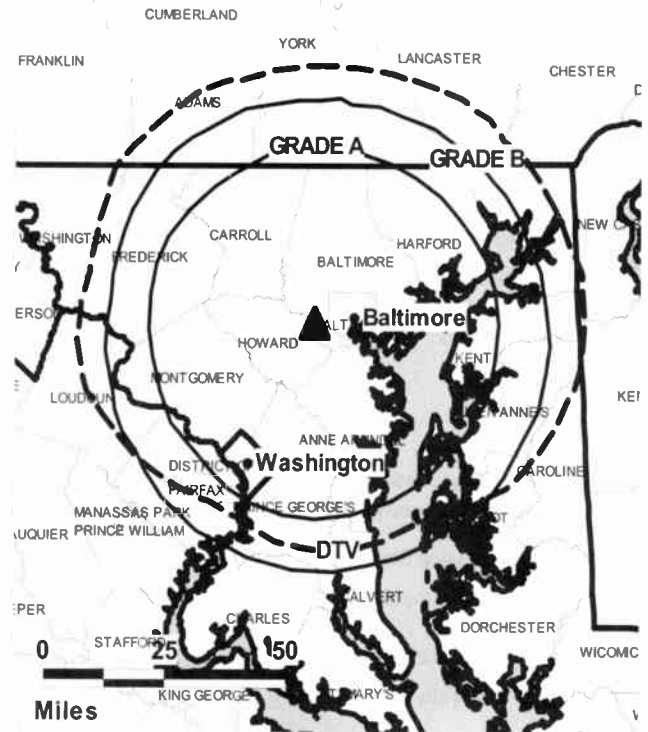
Martha Palmer, National Sales Manager.

Duane A. Myers, Chief Engineer.

Kathy Dugan, Vice President, Finance.

Michael O'Toole, Vice President, Creative Affairs & Program Director.

WUTB-DT BPCDT-20051118ADM GRANTED: 5/19/2008



© 2009 Warren Communications News

Bonnie McCausey, Production & Community Affairs Director.

Eduardo Zuniga, Traffic Supervisor.

City of License: Baltimore. **Station DMA:** Baltimore, MD. **Rank:** 26.

Nielsen Data: Not available.

WHAG-DT
Ch. 55

Network Service: NBC.

Grantee: Nexstar Finance Inc., 909 Lake Carolyn Pkwy., Suite 1450, Irving, TX 75039.

Studio: 13 E. Washington St., Hagerstown, MD 21740.

Mailing Address: 13 E. Washington St., Hagerstown, MD 21740.

Phone: 301-797-4400. **Fax:** 301-733-1735.

E-mail: mmong@nbc25.com

Web Site: http://www.nbc25.com

Technical Facilities: Channel No. 55 (716-722 MHz). Authorized power: 1000-kw max. visual, aural. Antenna: 1176-ft above av. terrain, 370-ft. above ground, 1779-ft. above sea level.

Latitude	39°	39'	45"
Longitude	77°	57'	54"

Note: Latitude and longitude coordinates shown are based on the North American Datum of 1927 (NAD 27) as currently required by the Mass Media Bureau of the FCC.

Ownership: Nexstar Broadcasting Group Inc. (Group Owner).

Began Operation: Station operating under Special Temporary Authority at 0.9-kw max. visual; no on-air date.

Represented (legal): Drinker Biddle.

Represented (sales): Katz Media Group.

Personnel:

Hugh Breslin III, Vice President, General Manager & General Sales Manager.

Lori Preston, Sales Manager.

Tim Wesolek, National Sales Manager.

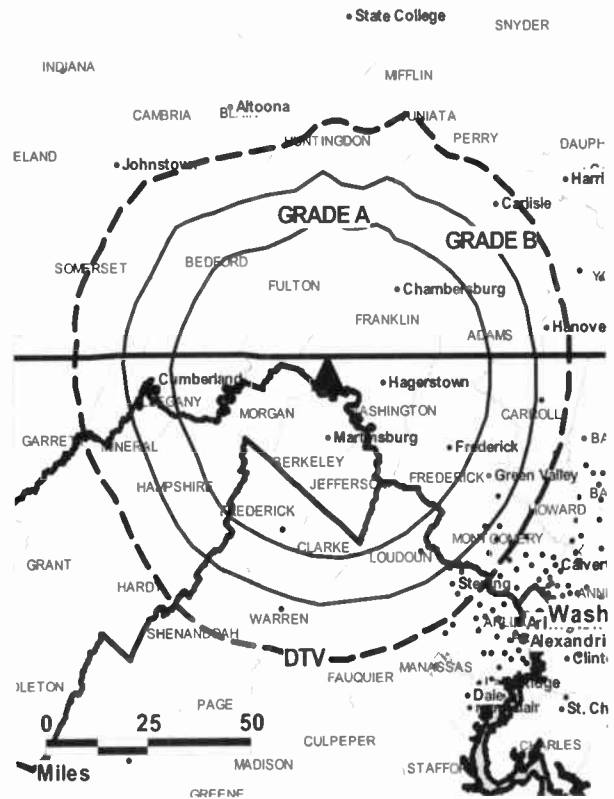
Mark Kraham, News Director.

Michael Doty, Chief Engineer & Information Systems Director.

Michelle Mong, Business Manager.

Melissa Fountain, Promotion Director.

WHAG-DT BMPCDT-20080619AJL GRANTED: 6/30/2008



© 2009 Warren Communications News

Greg Suchanek, Production Manager.

Nancy Van Houten, Traffic Manager.

City of License: Hagerstown. **Station DMA:** Washington, DC (Hagerstown, MD).

Rank: 9.

Nielsen Data: Not available.

WHAG-TV
Ch. 25

Network Service: NBC.

Licensee: Nexstar Finance Inc., 909 Lake Carolyn Pkwy., Suite 1450, Irving, TX 75039.

Studio: 13 E. Washington St., Hagerstown, MD 21740.

Mailing Address: 13 E. Washington St., Hagerstown, MD 21740.

Phone: 301-797-4400. **Fax:** 301-733-1735.

E-mail: mmong@nbc25.com

Web Site: http://www.nbc25.com

Technical Facilities: Channel No. 25 (536-542 MHz). Authorized power: 1358-kw max. visual, aural. Antenna: 1230-ft above av. terrain, 427-ft. above ground, 1864-ft. above sea level.

Latitude 39° 39' 35"
Longitude 77° 57' 57"

Holds CP for change to 1350-kw max. visual, 1231-ft above av. terrain, 425-ft. above ground, 1834-ft. above sea level; lat. 39° 39' 45", long. 77° 57' 54", BPCT-20021203ACY.

Transmitter: 1.8-mi. W of Clear Spring, Fairview Mountain.

Note: Latitude and longitude coordinates shown are based on the North American Datum of 1927 (NAD 27) as currently required by the Mass Media Bureau of the FCC.

Multichannel TV Sound: Stereo only.

Satellite Earth Stations: Transmitter Comark; Harris, 6.1-meter Ku-band; Harris, 3-meter Ku-band; Comtech, 5-meter C-band; Pinzone, Harris receivers.

Ownership: Nexstar Broadcasting Group Inc. (Group Owner).

Began Operation: January 3, 1970. Merger of Quorum Broadcast Holdings Inc. into present owner approved by FCC October 30, 2003. Sale to Quorum Broadcast Holdings Inc. by Great Trails Broadcasting Corp. approved by FCC in 1998 (Television Digest, Vol. 38:46). Sale to Great Trails Broadcasting Corp. by Richard Henson, et al., approved by FCC July 30, 1981 (Vol. 21:6). Transfer of control to Richard Henson, et al., from Alder Communications Corp. approved by FCC September 18, 1972.

Represented (sales): Katz Media Group.

Represented (legal): Drinker Biddle.

Represented (engineering): Cohen Dippell & Everist PC.

Personnel:

Hugh Breslin III, Vice President, General Manager & General Sales Manager.

Lori Preston, Sales Manager.

Tim Wesolek, National Sales Manager.

Mark Kraham, News Director.

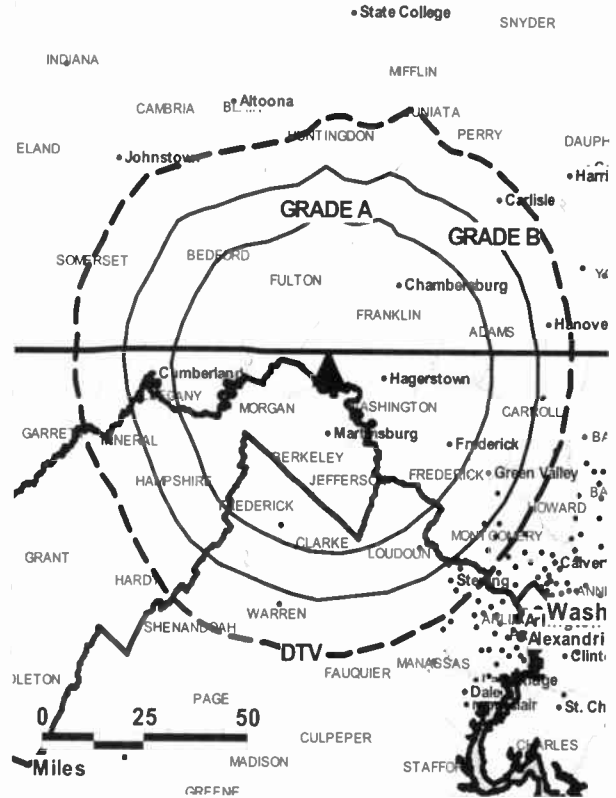
Michael Doty, Chief Engineer & Information Systems Director.

Michelle Mong, Business Manager.

Melissa Fountain, Promotion Director.

Greg Suchanek, Production Manager.

WHAG-TV BPCT-20021203ACY GRANTED: 12/3/2003



© 2009 Warren Communications News

Nancy Van Houten, Traffic Manager.

City of License: Hagerstown. **Station DMA:** Washington, DC (Hagerstown, MD).

Rank: 9.

Circulation © 2008 Nielsen. Coverage based on Nielsen study.

GrandTotal	Cable TV Households	Non-cable TV Households	Total TV Households
Estimated Station Totals *	213,440	69,640	283,080
Average Weekly Circulation (2008)	105,538	23,299	128,837
Average Daily Circulation (2008)			55,359
Station DMA Total	Cable TV Households	Non-cable TV Households	Total TV Households
Estimated Station Totals *	168,930	54,470	223,400
Average Weekly Circulation (2008)	86,052	18,096	104,148
Average Daily Circulation (2008)			43,774
Other DMA Total	Cable TV Households	Non-cable TV Households	Total TV Households
Estimated Station Totals *	44,510	15,170	59,680
Average Weekly Circulation (2008)	19,486	5,203	24,689
Average Daily Circulation (2008)			11,585

*Estimated station totals are sums of the Nielsen TV and Cable TV household estimates for each county in which the station registers viewing of more than 5% as per the Nielsen Survey Methods.

WJAL
Ch. 68

Network Service: IND.

Licensee: Entravision Holdings LLC, 2425 Olympic Blvd., Suite 6000 W, Santa Monica, CA 90404.

Studio: 262 Swamp Fox Rd., Chambersburg, PA 17201.

Mailing Address: 262 Swamp Fox Rd, Chambersburg, PA 17201.

Phone: 717-375-4000. Fax: 717-375-4052.

E-mail: sullom@wjal.com; sullom@entravision.com

Web Site: http://www.wjal.com

Technical Facilities: Channel No. 68 (794-800 MHz). Authorized power: 3910-kw max. visual, aural. Antenna: 1293-ft above av. terrain, 276-ft. above ground, 2277-ft. above sea level.

Latitude 39° 53' 31"
Longitude 77° 58' 02"

Note: Latitude and longitude coordinates shown are based on the North American Datum of 1927 (NAD 27) as currently required by the Mass Media Bureau of the FCC.

Satellite Earth Stations: Transmitter Comark; Winegard, 3-meter KC-band; Paracclipse, 3-meter KC-band; AFC, 3.6-meter Ku-band; Scientific-Atlanta, 5-meter C-band.

Ownership: Entravision Communications Corp. (Group Owner).

Began Operation: May 5, 1987. Sale to present owner by Good Companion Broadcasting Co. Inc. approved by FCC June 20, 2001.

Represented (legal): Leventhal, Senter & Lerman PLLC.

Represented (engineering): Munn-Reese Inc.

Personnel:

Rudy Guernica, General Manager.

Steve Ullom, Station Manager.

Dave Richards, Chief Engineer.

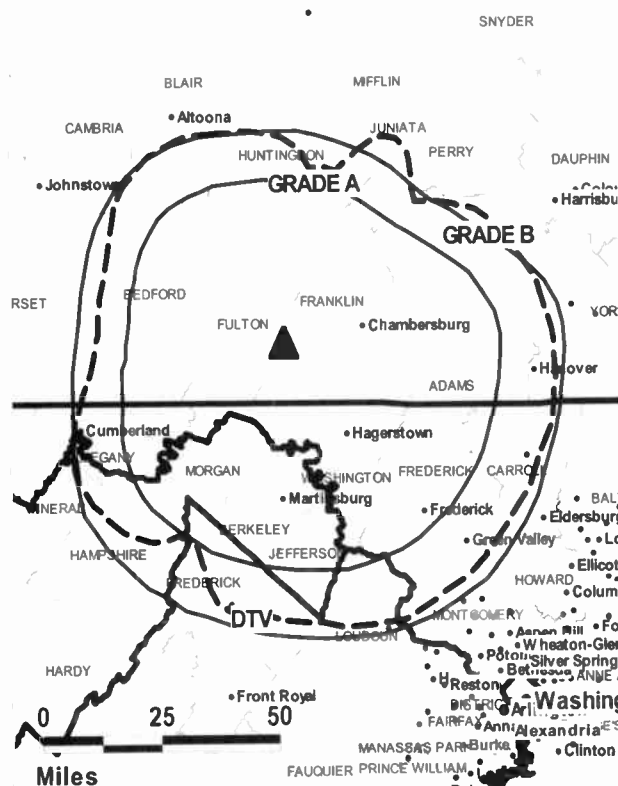
Jackie Sheley, Business, Programming & Traffic Manager.

Mike Bratton, Sales Account Executive.

City of License: Hagerstown. Station DMA: Washington, DC (Hagerstown, MD).

Rank: 9.

WJAL BMPCT-19871023KG GRANTED: 11/30/1987



Circulation © 2008 Nielsen. Coverage based on Nielsen study.

GrandTotal	Cable TV Households	Non-cable TV Households	Total TV Households
Estimated Station Totals *	181,230	21,950	203,180
Average Weekly Circulation (2008)	31,509	5,622	37,131
Average Daily Circulation (2008)			6,549
Station DMA Total	Cable TV Households	Non-cable TV Households	Total TV Households
Estimated Station Totals *	141,480	6,780	148,260
Average Weekly Circulation (2008)	27,931	3,377	31,308
Average Daily Circulation (2008)			5,286
Other DMA Total	Cable TV Households	Non-cable TV Households	Total TV Households
Estimated Station Totals *	39,750	15,170	54,920
Average Weekly Circulation (2008)	3,578	2,245	5,823
Average Daily Circulation (2008)			1,263

*Estimated station totals are sums of the Nielsen TV and Cable TV household estimates for each county in which the station registers viewing of more than 5% as per the Nielsen Survey Methods.

WJAL-DT
Ch. 39

Network Service: IND.

Licensee: Entravision Holdings LLC, 2425 Olympic Blvd., Suite 6000 W, Santa Monica, CA 90404.

Studio: 262 Swamp Fox Rd., Chambersburg, PA 17201.

Mailing Address: 262 Swamp Fox Rd, Chambersburg, PA 17201.

Phone: 717-375-4000. Fax: 717-375-4052.

E-mail: sullom@wjal.com; sullom@entravision.com

Web Site: <http://www.wjal.com>

Technical Facilities: Channel No. 39 (320-626 MHz). Authorized power: 82.5-kw max. visual, aural. Antenna: 1309-ft above av. terrain, 276-ft. above ground, 2287-ft. above sea level.

Latitude	39°	53'	25"
Longitude	77°	58'	04"

Note: Latitude and longitude coordinates shown are based on the North American Datum of 1927 (NAD 27) as currently required by the Mass Media Bureau of the FCC.

Ownership: Entravision Communications Corp. (Group Owner).

Began Operation: November 5, 2005.

Personnel:

Rudy Guernica, General Manager.

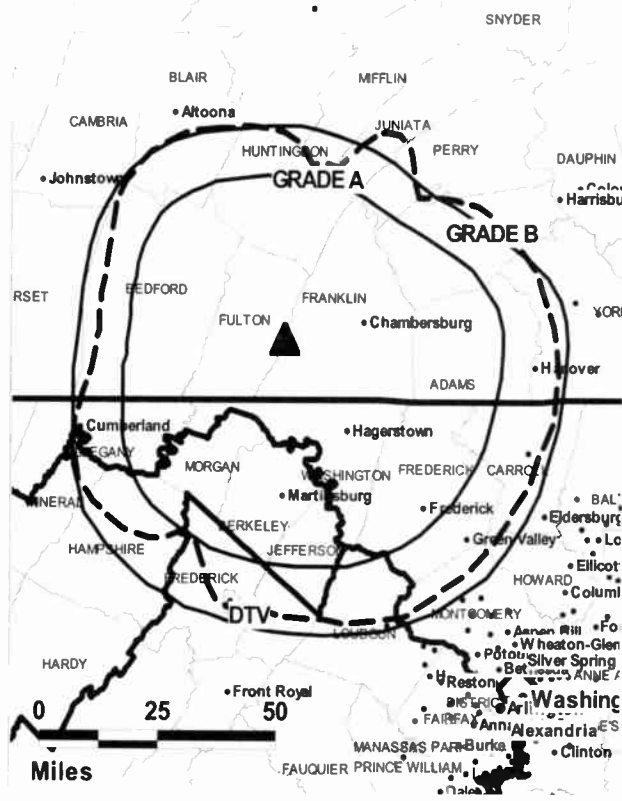
Steve Ullom, Station Manager.

Dave Richards, Chief Engineer.

Mike Bratton, Sales Account Executive.

Jacki Sheley, Business, Programming & Traffic Manager.

WJAL-DT BPCDT-20080528ABT GRANTED: 5/29/2008



© 2009 Warren Communications News

City of License: Hagerstown. Station DMA: Washington, DC (Hagerstown, MD).

Rank: 9.

Nielsen Data: Not available.

WBOC-DT
Ch. 21

Network Service: CBS.

Licensee: WBOC Inc., 1729 N. Salisbury Blvd., Salisbury, MD 21801.

Studio: 1729 N. Salisbury Blvd., Salisbury, MD 21801.

Mailing Address: 1729 N. Salisbury Blvd., Salisbury, MD 21801.

Phone: 410-749-1111. **Fax:** 410-749-2361.

E-mail: wbo@wbo.com

Web Site: http://www.wbo.com

Technical Facilities: Channel No. 21 (512-518 MHz). Authorized power: 635-kw max. visual, aural. Antenna: 915-ft above av. terrain, 899-ft. above ground, 945-ft. above sea level.

Latitude	38°	30'	17"
Longitude	75°	38'	37"

Requests CP for change to 749-kw max. visual; BPCDT-20080620AFP.

Note: Latitude and longitude coordinates shown are based on the North American Datum of 1927 (NAD 27) as currently required by the Mass Media Bureau of the FCC.

Ownership: Draper Holdings Business Trust (Group Owner).

Began Operation: November 14, 2001. High Definition.

Represented (sales): Continental Television Sales.

Represented (legal): Covington & Burling.

Personnel:

Rick Jordan, General Manager.

David Spicher, General Sales Manager.

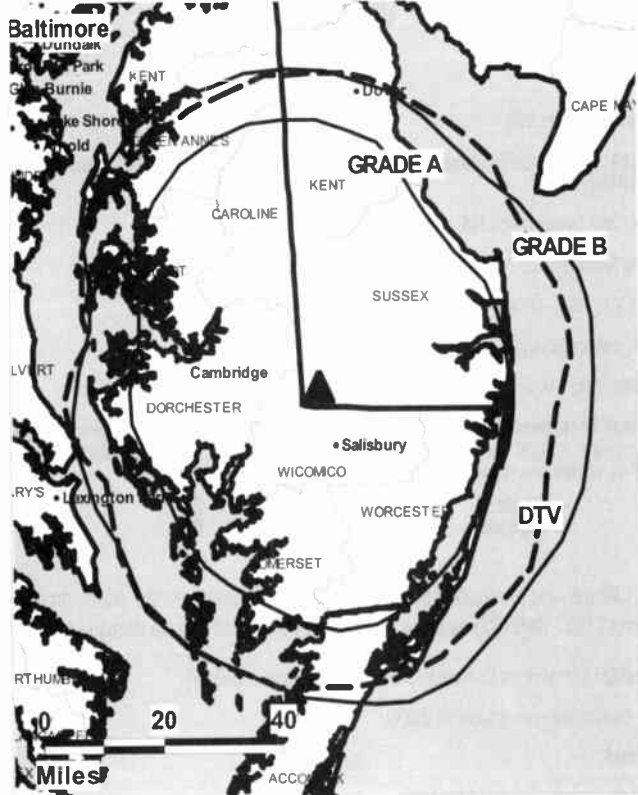
John Dearing, News Director.

Dan Panichella, Chief Engineer.

Everett Johns, Business Manager & Community Affairs Director.

Matt Ziolkowski, Programming Coordinator.

WBOC-DT BPCDT-20031124APT GRANTED: 4/16/2004



© 2009 Warren Communications News

Mary Bolger, Promotion Director.

Denise Waller, Creative Services & Traffic Manager.

Greg Gay, Information Technologies Director.

City of License: Salisbury. Station DMA: Salisbury, MD. Rank: 144.

Nielsen Data: Not available.

WBOC-TV
Ch. 16

Network Service: CBS.

Licensee: WBOC Inc., 1729 N. Salisbury Blvd., Salisbury, MD 21801.

Studio: 1729 N. Salisbury Blvd., Salisbury, MD 21801.

Mailing Address: 1729 N. Salisbury Blvd., Salisbury, MD 21801.

Phone: 410-749-1111. **Fax:** 410-749-2361.

E-mail: wboctv@wboctv.com

Web Site: http://www.wboctv.com

Technical Facilities: Channel No. 16 (482-488 MHz). Authorized power: 4070-kw max. visual, aural. Antenna: 991-ft above av. terrain, 968-ft. above ground, 1014-ft. above sea level.

Latitude	38°	30'	17"
Longitude	75°	38'	37"

Note: Latitude and longitude coordinates shown are based on the North American Datum of 1927 (NAD 27) as currently required by the Mass Media Bureau of the FCC.

Satellite Earth Station: ADM, 6.8-meter; Scientific-Atlanta receivers.

Ownership: Draper Holdings Business Trust (Group Owner).

Began Operation: July 15, 1954. Sale to present owner by The A. S. Abell Co. approved by FCC September 5, 1980.

Represented (sales): Continental Television Sales.

Represented (legal): Covington & Burling.

Personnel:

Rick Jordan, General Manager.

David Spicher, General Sales Manager.

John Dearing, News Director.

Dan Panichella, Chief Engineer.

Everett Johns, Business Manager & Community Affairs Director.

Matt Ziolkowski, Programming Coordinator.

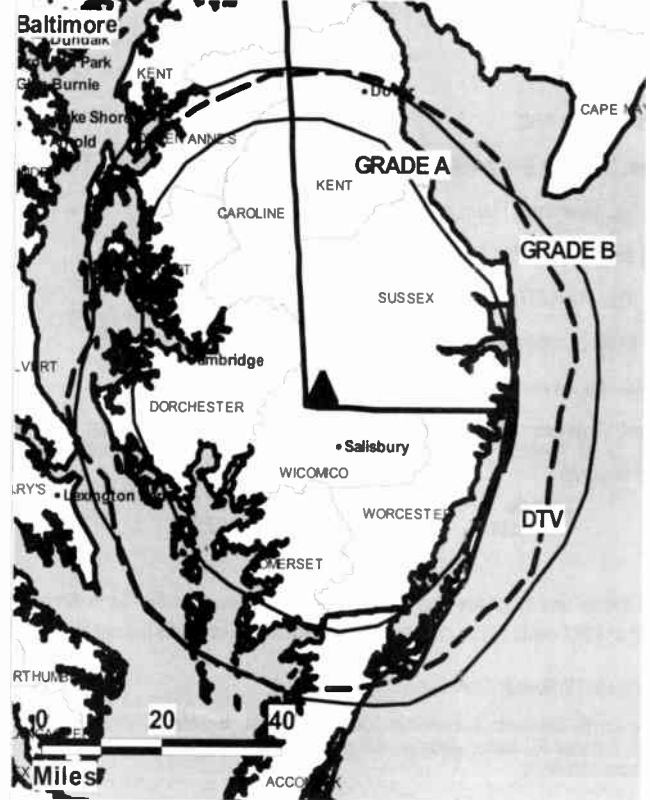
Mary Bolger, Promotion Director.

Denise Waller, Creative Services & Traffic Manager.

Greg Gay, Information Technologies Director.

City of License: Salisbury. **Station DMA:** Salisbury, MD. **Rank:** 144.

•WBOC-TV BPCT-19990511KG GRANTED: 6/22/1999



© 2009 Warren Communications News

Circulation © 2008 Nielsen. Coverage based on Nielsen study.

GrandTotal	Cable TV Households	Non-cable TV Households	Total TV Households
Estimated Station Totals *	166,650	82,550	249,200
Average Weekly Circulation (2008)	119,946	27,734	147,680
Average Daily Circulation (2008)			89,914
Station DMA Total	Cable TV Households	Non-cable TV Households	Total TV Households
Estimated Station Totals *	114,100	39,390	153,490
Average Weekly Circulation (2008)	89,393	22,680	112,073
Average Daily Circulation (2008)			71,156
Other DMA Total	Cable TV Households	Non-cable TV Households	Total TV Households
Estimated Station Totals *	52,550	43,160	95,710
Average Weekly Circulation (2008)	30,553	5,054	35,607
Average Daily Circulation (2008)			18,758

*Estimated station totals are sums of the Nielsen TV and Cable TV household estimates for each county in which the station registers viewing of more than 5% as per the Nielsen Survey Methods.

Maryland — Salisbury

WMDT Ch. 47

Network Service: ABC.

Licensee: Delmarva Broadcast Service LLC, 222 Pasadena Place, Orlando, FL 32803.

Studio: 202 Downtown Plaza, Salisbury, MD 21801.

Mailing Address: PD Box 4009, Salisbury, MD 21803-4009.

Phone: 410-742-4747. **Fax:** 410-742-5767.

E-mail: kathleen_mclain@wmdt.com

Web Site: <http://www.wmdt.com>

Technical Facilities: Channel No. 47 (668-674 MHz). Authorized power: 2190-kw visual, aural. Antenna: 997-ft above av. terrain, 1001-ft. above ground, 1024-ft. above sea level.

Latitude	38°	30'	06.5"
Longitude	75°	44'	07.0"

Note: Latitude and longitude coordinates shown are based on the North American Datum of 1927 (NAD 27) as currently required by the Mass Media Bureau of the FCC.

Multichannel TV Sound: Stereo only.

Satellite Earth Stations: Transmitter Townsend; ADM, 6-meter C-band; Paracclipse, 3-meter KC-band; Andrew, 4.5-meter C-band; Standard Agile Omni, Tandberg receivers.

Ownership: Delmarva Broadcast Service LLC (Group Owner).

Began Operation: April 11, 1980. Sale to present owner by Fulton P. Jeffers, Receiver approved by FCC May 5, 1982.

Represented (legal): Fletcher, Heald & Hildreth PLC.

Represented (sales): Katz Media Group.

Personnel:

Kathleen G. McLain, General Manager.

Phil Bankert, Sales Manager.

Dawn Mitchell, News Director.

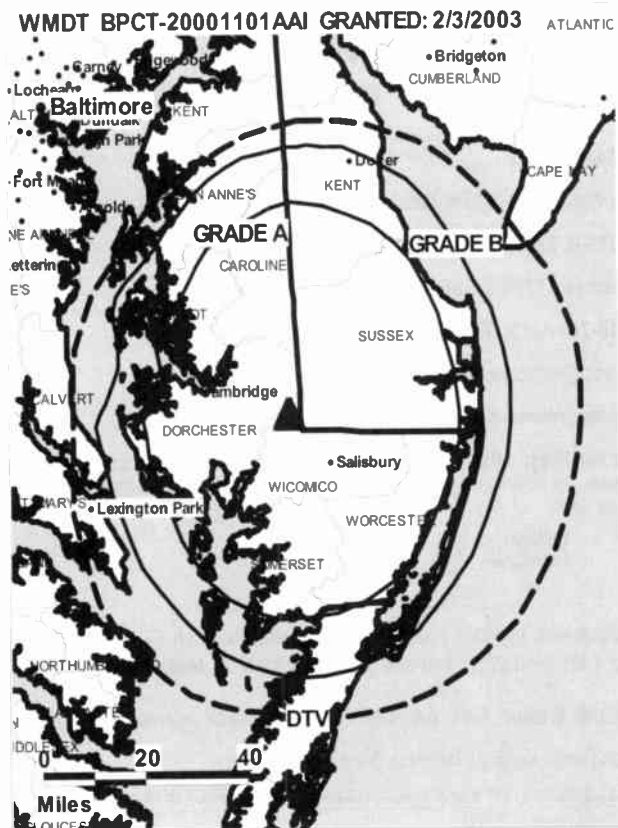
William Hocter, Chief Engineer.

Terry Bullock, Business Manager.

Dorethia Carroll, Program Director.

Don Gaul, Creative Services Director.

City of License: Salisbury. **Station DMA:** Salisbury, MD. **Rank:** 144.



© 2009 Warren Communications News

Circulation © 2008 Nielsen. Coverage based on Nielsen study.

GrandTotal	Cable TV Households	Non-cable TV Households	Total TV Households
Estimated Station Totals *	166,650	47,070	213,720
Average Weekly Circulation (2008)	82,255	12,733	94,988
Average Daily Circulation (2008)			39,061
Station DMA Total	Cable TV Households	Non-cable TV Households	Total TV Households
Estimated Station Totals *	114,100	39,390	153,490
Average Weekly Circulation (2008)	66,533	12,019	78,552
Average Daily Circulation (2008)			34,652
Other DMA Total	Cable TV Households	Non-cable TV Households	Total TV Households
Estimated Station Totals *	52,550	7,680	60,230
Average Weekly Circulation (2008)	15,722	714	16,436
Average Daily Circulation (2008)			4,409

*Estimated station totals are sums of the Nielsen TV and Cable TV household estimates for each county in which the station registers viewing of more than 5% as per the Nielsen Survey Methods.

WMDT-DT
Ch. 53

Network Service: CW, ABC.

Grantee: Delmarva Broadcast Service LLC, 222 Pasadena Place, Orlando, FL 32803.

Studio: 202 Downtown Plaza, Salisbury, MD 21801.

Mailing Address: PO Box 4009, Salisbury, MD 21803-4009.

Phone: 410-742-4747. **Fax:** 410-742-5767.

E-mail: kathleen_mclain@wmdt.com

Web Site: <http://www.wmdt.com>

Technical Facilities: Channel No. 53 (704-710 MHz). Authorized power: 250-kw max. visual, aural. Antenna: 958-ft above av. terrain, 961-ft. above ground, 984-ft. above sea level.

Latitude	38°	30'	06"
Longitude	75°	44'	00"

Holds CP for change to channel number 47, 186-kw max. visual, 1007-ft above av. terrain, 997-ft. above ground, 1022-ft. above sea level; lat. 38° 30' 06", long. 75° 44' 08.6", BPCDT-20080215AEU.

Note: Latitude and longitude coordinates shown are based on the North American Datum of 1927 (NAD 27) as currently required by the Mass Media Bureau of the FCC.

Multichannel TV Sound: Stereo only.

Satellite Earth Stations: Transmitter Townsend; Paraclipse, 3-meter KC-band; Andrew, 4.5-meter C-band; ADM, 6-meter C-band; Standard Agile Omni, Avantek receivers.

Ownership: Delmarva Broadcast Service LLC (Group Owner).

Began Operation: Station operating under Special Temporary Authority at 25.1-kw max. visual; no on-air date. Station plans to broadcast digitally on its analog channel allotment.

Represented (legal): Fletcher, Heald & Hildreth PLC.

Represented (sales): Katz Media Group.

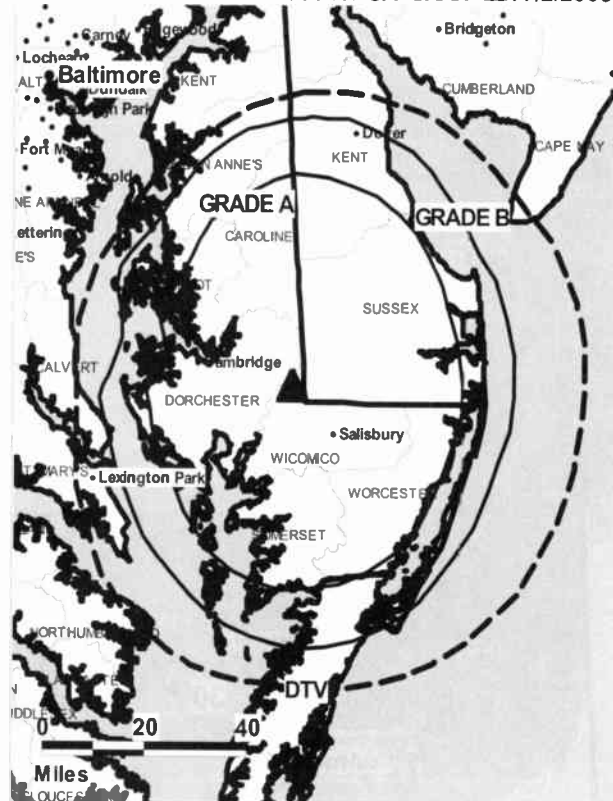
Personnel:

Kathleen G. McLain, General Manager.

Phil Bankert, Sales Manager.

Dawn Mitchell, News Director.

WMDT-DT BPCDT-20080620ACA GRANTED: 7/2/2008



© 2009 Warren Communications News

William Hocter, Chief Engineer.

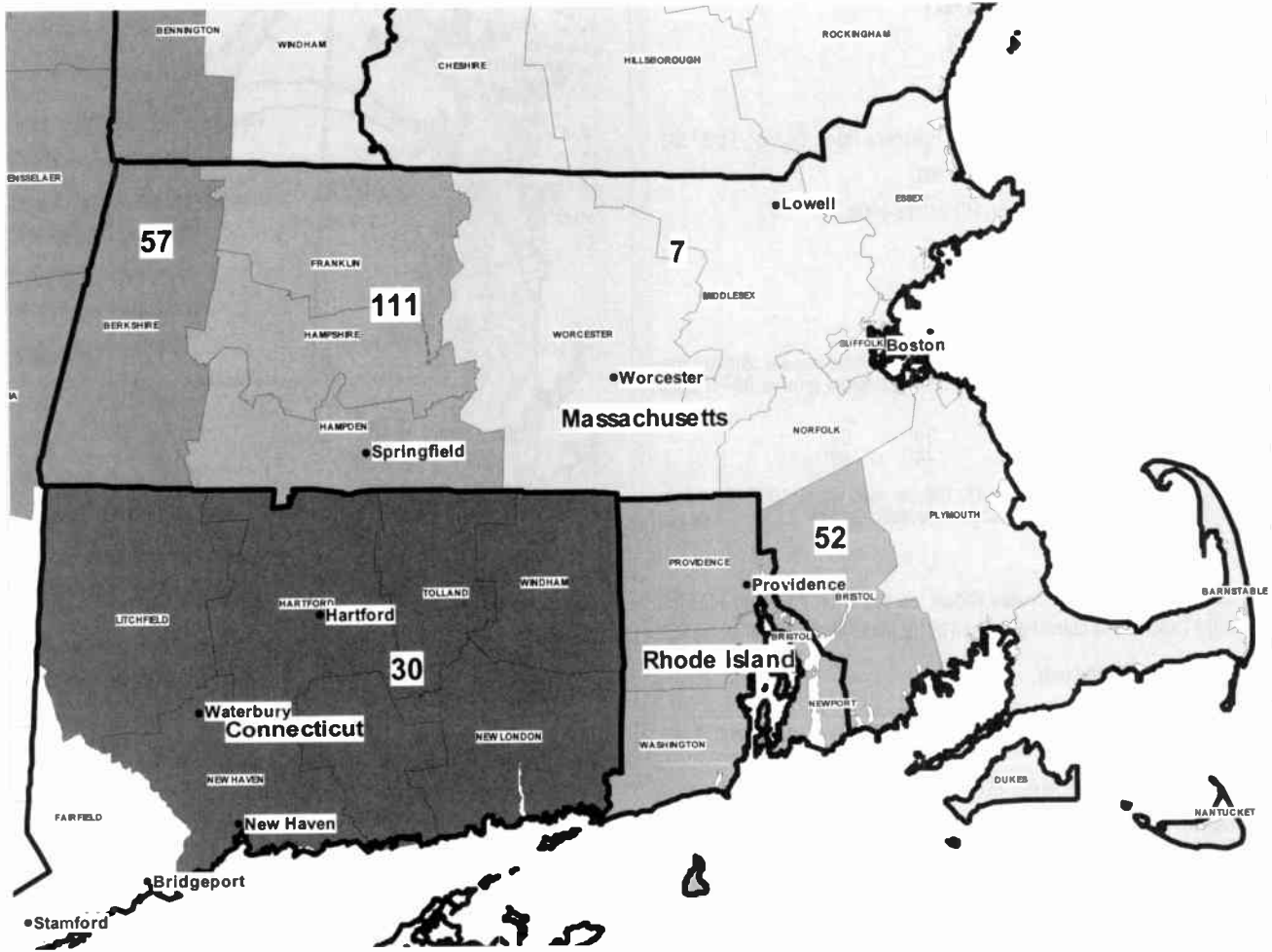
Terry Bullock, Business Manager.

Dorethia Carroll, Program Director.

Don Gaul, Creative Services Director.

City of License: Salisbury. **Station DMA:** Salisbury, MD. **Rank:** 144.

Nielsen Data: Not available.



© 2009 Warren Communications News

MARKET	NIELSEN DMA TV HOUSEHOLDS	RANK	MARKET AREA COMMERCIAL STATIONS
Boston, MA (Manchester, NH)	2,409,080	7	WBPX (68); WBPX-DT (32); WBZ-DT (30); WBZ-TV (4); WCVB-DT (20); WCVB-TV (5); WDPX (58); WDPX-DT (40); WFXT (25); WFXT-DT (31); WHDH-DT (42); WHDH-TV (7); WLVI-DT (41); WLVI-TV (56); WMFP (62); WMFP-DT (18); WMUR-DT (59); WMUR-TV (9); WNEU (60); WNEU-DT (34); WPXG (21); WPXG-DT (33); WSBK-DT (39); WSBK-TV (38); WUNI (27); WUNI-DT (29); WUTF-DT (23); WUTF-TV (66); WWDP (46); WWDP-DT (52); WZMY-DT (35); WZMY-TV (50)
Hartford & New Haven, CT	1,014,990	30	WCTX (59); WCTX-DT (39); WFSB (3); WFSB-DT (33); WHPX (26); WHPX-DT (34); WTIC-DT (31); WTIC-TV (61); WTNH (8); WTNH-DT (10); WTXA (20); WTXA-DT (12); WUVN (18); WUVN-DT (46); WVIT (30); WVIT-DT (35)
Providence, RI-New Bedford, MA	622,580	52	WJAR (10); WJAR-DT (51); WLNE-DT (49); WLNE-TV (6); WLWC (28); WLWC-DT (22); WNAC-DT (54); WNAC-TV (64); WPRI-DT (13); WPRI-TV (12); WPXQ (69); WPXQ-DT (17)
Albany-Schenectady-Troy, NY	556,750	57	WCDC-DT (36); WCDC-TV (19); WCWN (45); WCWN-DT (43); WNYA (51); WNYT (13); WNYT-DT (12); WRGB (6); WRGB-DT (39); WTEN (10); WTEN-DT (26); WXXA-DT (7); WXXA-TV (23); WYPX-DT (50)
Springfield-Holyoke, MA	262,850	111	WGGB-DT (55); WGGB-TV (40); WWLP (22); WWLP-DT (11)

Massachusetts *Digital* Station Totals as of October 1, 2008

	VHF	UHF	TOTAL
Commercial Television	1	16	17
Educational Television	0	4	4
	1	20	21

Massachusetts Analog Station Totals as of October 1, 2008

	VHF	UHF	TOTAL
Commercial Television	4	14	18
Educational Television	1	3	4
	5	17	22

WCDC-DT

Ch. 36

Network Service: ABC.

Grantee: Young Broadcasting of Albany Inc., PO Box 1800, Raleigh, NC 27602.

Studio: 341 Northern Blvd., Albany, NY 12204.

Mailing Address: 341 Northern Blvd., Albany, NY 12204.

Phone: 518-436-4822; 413-746-5326. **Fax:** 518-436-7557.

E-mail: news@wten.com

Web Site: http://www.wten.com

Technical Facilities: Channel No. 36 (602-608 MHz). Authorized power: 27.5-kw max. visual, aural. Antenna: 2070-ft above av. terrain, 177-ft. above ground, 3615-ft. above sea level.

Latitude	42°	38'	14"
Longitude	73°	10'	08"

Note: Latitude and longitude coordinates shown are based on the North American Datum of 1927 (NAD 27) as currently required by the Mass Media Bureau of the FCC.

Ownership: Young Broadcasting Inc. (Group Owner).

Began Operation: Station operating; no on-air date

Personnel:

Rene Laspina, President & General Manager.

Ron Romines, General Sales Manager.

Mike Bruno, National Sales Manager.

Dana Dieterle, News Director.

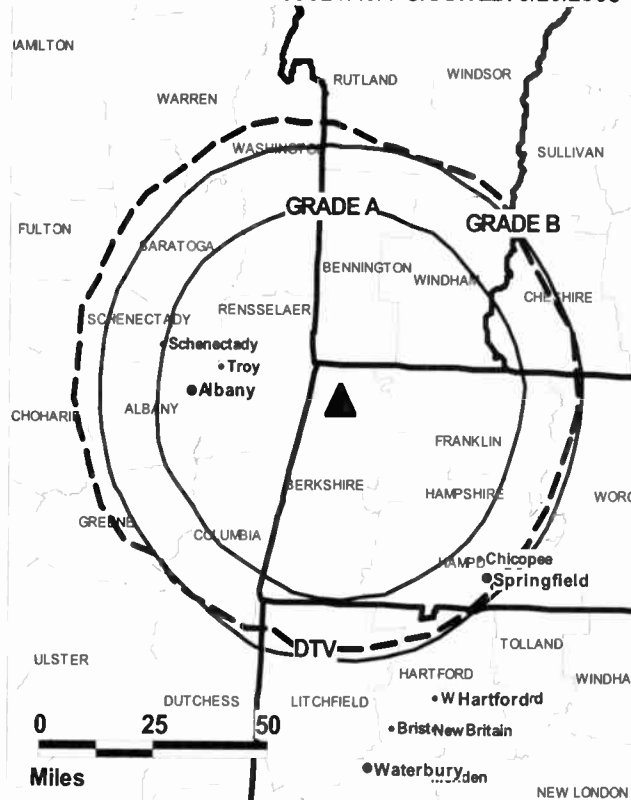
Skeeter Lansing, Chief Engineer.

Connie Scott, Business Manager.

Dave Rawson, Marketing & Promotions Director.

B. J. Decerce, Production Manager.

WCDC-DT BMPCDT-20080521ACA GRANTED: 6/20/2008



© 2009 Warren Communications News

Darlene Hime, Traffic Manager.

City of License: Adams. **Station DMA:** Albany-Schenectady-Troy, NY. **Rank:** 57.

Nielsen Data: Not available.

WCDC-TV
Ch. 19
(Satellite of WTEN, Albany)

Network Service: ABC.

Licensee: Young Broadcasting of Albany Inc., PO Box 1800, c/o Brooks, Pierce et al., Raleigh, NC 27602.

Studio: 341 Northern Blvd., Albany, NY 12204.

Mailing Address: 341 Northern Blvd., Albany, NY 12204.

Phone: 518-436-4822; 413-743-5326. Fax: 518-437-7557.

E-mail: news@wten.com

Web Site: http://www.wten.com

Technical Facilities: Channel No. 19 (500-506 MHz). Authorized power: 220-kw visual, 20-kw aural. Antenna: 2090-ft above av. terrain, 248-ft. above ground, 3688-ft. above sea level.

Latitude	42°	38'	14"
Longitude	73°	10'	07"

Transmitter: Mount Greylock, Adams.

Note: Latitude and longitude coordinates shown are based on the North American Datum of 1927 (NAD 27) as currently required by the Mass Media Bureau of the FCC.

Ownership: Young Broadcasting Inc. (Group Owner).

Began Operation: February 5, 1954.

Represented (sales): Adam Young Inc.

Represented (legal): Wiley Rein LLP.

Represented (engineering): Smith & Fisher.

Personnel:

Rene Laspina, President & General Manager.

Ron Romines, General Sales Manager.

Mike Bruno, National Sales Manager.

Dana Dieterle, News Director.

Skeeter Lansing, Chief Engineer.

Connie Scott, Business Manager.

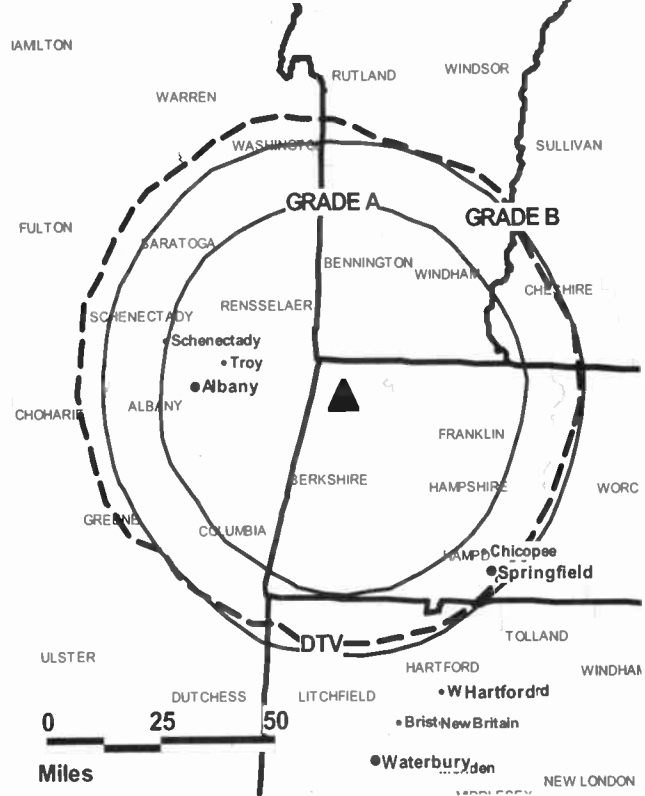
Dave Rawson, Marketing & Promotion Director.

B. J. Decerce, Production Manager.

Darlene Hime, Traffic Manager.

City of License: Adams. Station DMA: Albany-Schenectady-Troy, NY. Rank: 57.

WCDC-TV BLCT-19810105KE GRANTED: 8/11/1981



© 2009 Warren Communications News

Circulation © 2008 Nielsen. Coverage based on Nielsen study.

GrandTotal	Cable TV Households	Non-cable TV Households	Total TV Households
Estimated Station Totals *	24,790	14,550	39,340
Average Weekly Circulation (2008)	4,781	757	5,538
Average Daily Circulation (2008)			1,234
Station DMA Total	Cable TV Households	Non-cable TV Households	Total TV Households
Estimated Station Totals *	0	14,550	14,550
Average Weekly Circulation (2008)	0	757	757
Average Daily Circulation (2008)			102
Other DMA Total	Cable TV Households	Non-cable TV Households	Total TV Households
Estimated Station Totals *	24,790	0	24,790
Average Weekly Circulation (2008)	4,781	0	4,781
Average Daily Circulation (2008)			1,132

*Estimated station totals are sums of the Nielsen TV and Cable TV household estimates for each county in which the station registers viewing of more than 5% as per the Nielsen Survey Methods.

Massachusetts — Boston

WBPX

Ch. 68

(Operates satellites WPXG, Concord; WDPX, Vineyard Haven)

Network Service: ION.

Licensee: Paxson Boston-68 License Inc., 601 Clearwater Park Rd., West Palm Beach, FL 33401-6233.

Studio: 1120 Soldiers Field Rd., Boston, MA 02134.

Mailing Address: 1120 Soldiers Field Rd., Boston, MA 02134.

Phone: 617-787-6868. **Fax:** 617-787-4114.

E-mail: josephkoker@ionmedia.tv

Web Site: <http://www.ionline.tv>

Technical Facilities: Channel No. 68 (794-800 MHz). Authorized power: 1350-kw max. visual, 135-kw aural. Antenna: 770-ft above av. terrain, 836-ft. above ground, 846-ft. above sea level.

Latitude 42° 20' 50"
Longitude 71° 04' 59"

Transmitter: Prudential Center, 800 Boylston St.

Note: Latitude and longitude coordinates shown are based on the North American Datum of 1927 (NAD 27) as currently required by the Mass Media Bureau of the FCC.

Satellite Earth Stations: Transmitter Comark; Vertex, 1.5-meter C-band; Vertex, 3.5-meter Ku-band; Andrew, 4.5-meter Ku & C-band; M/A-Com, Andrew receivers.

Ownership: ION Media Networks Inc. (Group Owner).

Began Operation: January 3, 1979. Sale to Arlington Broadcast Group approved by FCC March 22, 1982. Sale to Monitor Television Inc. by Arlington Broadcast Group approved by FCC October 6, 1986. Sale to Boston U. Communications Inc. by Monitor Television Inc. approved by FCC September 3, 1993. Sale to DP Media by Boston U. Communications Inc. approved by FCC May 2, 2000. Subsequent sale by DP Media to Paxson Communications Corp. also approved by FCC May 2, 2000. Paxson Communication Corp. became ION Media Networks Inc. on June 26, 2006. Transfer of control by ION Media Networks Inc. from Paxson Management Corp. & Lowell W. Paxson to CIG Media LLC approved by FCC December 31, 2007.

Represented (legal): Dow Lohnes PLLC.

Personnel:

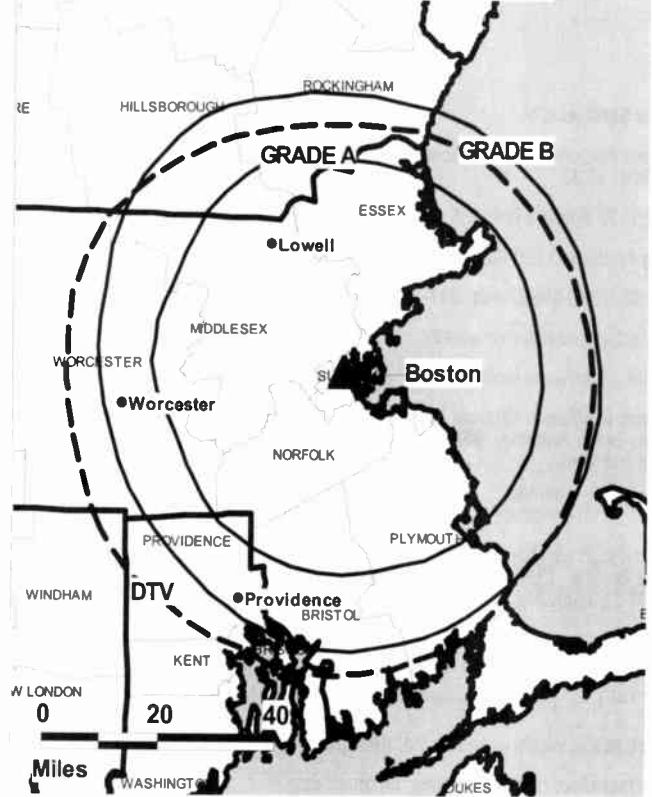
Robert P. Gilbert, Vice President, General Manager & Sales Manager.

Paul Strieby, Chief Engineer.

Dianne McLaughlin, Operations Manager.

Rod Morrison, Traffic Manager.

WBPX BPCT-19900418KF GRANTED: 10/19/1990



© 2009 Warren Communications News

City of License: Boston. **Station DMA:** Boston, MA-Manchester, NH. **Rank:** 7.

Circulation © 2008 Nielsen. Coverage based on Nielsen study.

GrandTotal	Cable TV Households	Non-cable TV Households	Total TV Households
Estimated Station Totals *	1,633,740	165,070	1,798,810
Average Weekly Circulation (2008)	174,761	13,930	188,691
Average Daily Circulation (2008)			39,719

Station DMA Total	Cable TV Households	Non-cable TV Households	Total TV Households
Estimated Station Totals *	1,633,740	165,070	1,798,810
Average Weekly Circulation (2008)	174,761	13,930	188,691
Average Daily Circulation (2008)			39,719

*Estimated station totals are sums of the Nielsen TV and Cable TV household estimates for each county in which the station registers viewing of more than 5% as per the Nielsen Survey Methods.

WBPX-DT
Ch. 32

Network Service: ION.

Licensee: Paxson Boston-68 License Inc., 601 Clearwater Park Rd., West Palm Beach, FL 33401-6233.

Studio: 1120 Soldiers Field Rd., Boston, MA 02134.

Mailing Address: 1120 Soldiers Field Rd., Boston, MA 02134.

Phone: 617-787-6868. **Fax:** 617-787-4114.

E-mail: robertgilbert@ionmedia.tv

Web Site: http://www.ionline.tv

Technical Facilities: Channel No. 32 (578-584 MHz). Authorized power: 300-kw visual, aural. Antenna: 958-ft above av. terrain, 1000-ft. above ground, 1099-ft. above sea level.

Latitude	42°	18'	27"
Longitude	71°	13'	27"

Requests CP for change to 100-kw max. visual, 1184-ft above av. terrain, 1175-ft. above ground, 1326-ft. above sea level; lat. 42° 18' 10", long. 71° 13' 07", BPCDT-20080620ACX.

Note: Latitude and longitude coordinates shown are based on the North American Datum of 1927 (NAD 27) as currently required by the Mass Media Bureau of the FCC.

Ownership: ION Media Networks Inc. (Group Owner).

Began Operation: Station operating; no on-air date

Represented (legal): Dow Lohnes PLLC.

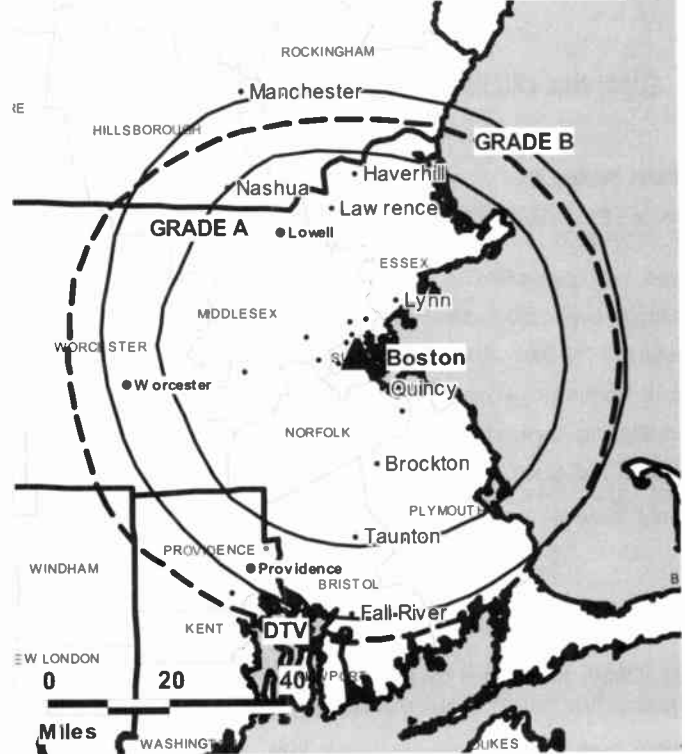
Personnel:

Robert P. Gilbert, Vice President, General Manager & Sales Manager.

Paul Strieby, Chief Engineer.

Dianne McLaughlin, Operations Manager.

WBPX-DT BPCDT-19991101AFA GRANTED: 2/18/2004



© 2009 Warren Communications News

Rod Morrison, Traffic Manager.

City of License: Boston. **Station OMA:** Boston, MA-Manchester, NH. **Rank:** 7.

Nielsen Data: Not available.

WBZ-DT
Ch. 30

Network Service: CBS.

Licensee: Viacom Inc., 2000 K St. NW, Suite 725, Washington, DC 20006.

Studio: 1170 Soldiers Field Rd., Boston, MA 02134.

Mailing Address: 1170 Soldiers Field Rd., Boston, MA 02134.

Phone: 617-787-7000. **Fax:** 617-254-6383.

E-mail: jenserv@boston.cbs.com

Web Site: http://www.wbz4.com

Technical Facilities: Channel No. 30 (566-572 MHz). Authorized power: 825-kw max. visual, aural. Antenna: 1280-ft above av. terrain, 1270-ft. above ground, 1424-ft. above sea level.

Latitude	42°	18'	37"
Longitude	71°	14'	14"

Requests CP for change to 915-kw max. visual: BPCDT-20080616ABK.

Transmitter: 350 Cedar St., Needham.

Note: Latitude and longitude coordinates shown are based on the North American Datum of 1927 (NAD 27) as currently required by the Mass Media Bureau of the FCC.

Ownership: CBS Corp. (Group Owner).

Began Operation: May 10, 1999. High Definition.

Represented (legal): Leventhal, Senter & Lerman PLLC.

Personnel:

Ed Piette, President & General Manager.

Angie Kucharski, Vice President & Station Manager.

Helyn Wynyard, Executive Sales Director.

Deb Killick, Local Sales Manager.

Jennifer Street, News Director.

Jack Barry, Operations & Engineering Director.

Justin Draper, Business Manager.

Christine Ferrara, Programming Manager.

WBZ-DT BPCDT-20040617AAG GRANTED: 11/29/2005



© 2009 Warren Communications News

Paul Pabis, Production Manager.

Wendy McMahon, Creative Services Director.

Ro Dooley Webster, Communications Director.

Pat Kreger, Public Affairs Director.

City of License: Boston. **Station DMA:** Boston, MA-Manchester, NH. **Rank:** 7.

Nielsen Data: Not available.

WBZ-TV
Ch. 4

Network Service: CBS.

Licensee: Viacom Inc., 2000 K St. NW, Suite 725, Washington, DC 20006.

Studio: 1170 Soldiers Field Rd., Boston, MA 02134.

Mailing Address: 1170 Soldiers Field Rd., Boston, MA 02134.

Phone: 617-787-7000. **Fax:** 617-254-6383.

E-mail: jenserv@boston.cbs.com

Web Site: http://www.wbz4.com

Technical Facilities: Channel No. 4 (66-72 MHz). Authorized power: 60.3-kw visual, 9.75-kw aural. Antenna: 1158-ft above av. terrain, 1148-ft. above ground, 1302-ft. above sea level.

Latitude 42° 18' 37"
Longitude 71° 14' 14"

Transmitter: 350 Cedar St., Needham.

Note: Latitude and longitude coordinates shown are based on the North American Datum of 1927 (NAD 27) as currently required by the Mass Media Bureau of the FCC.

Multichannel TV Sound: Stereo only.

Satellite Earth Stations: Transmitter RCA; Scientific-Atlanta, 10-meter C-band; Satcom Technologies, 5.5-meter Ku-band; Standard Communications, Scientific-Atlanta receivers.

SNG Mobile Dish: Satcom Technologies, 2.4-meter Ku-band.

Ownership: CBS Corp. (Group Owner).

Began Operation: June 9, 1948. Original licensee Westinghouse Broadcasting (Group W) acquired CBS Inc. November 22, 1995. Merger of CBS Inc. into present owner approved by FCC May 3, 2000.

Represented (sales): Viacom Stations Sales.

Represented (legal): Leventhal, Senter & Lerman PLLC.

Personnel:

Ed Piette, President & General Manager.

Angie Kucharski, Vice President & Station Manager.

Jack Barry, Operations & Engineering Director.

Helyn Wynyard, Executive Sales Director.

Deb Killick, Local Sales Manager.

Jennifer Street, News Director.

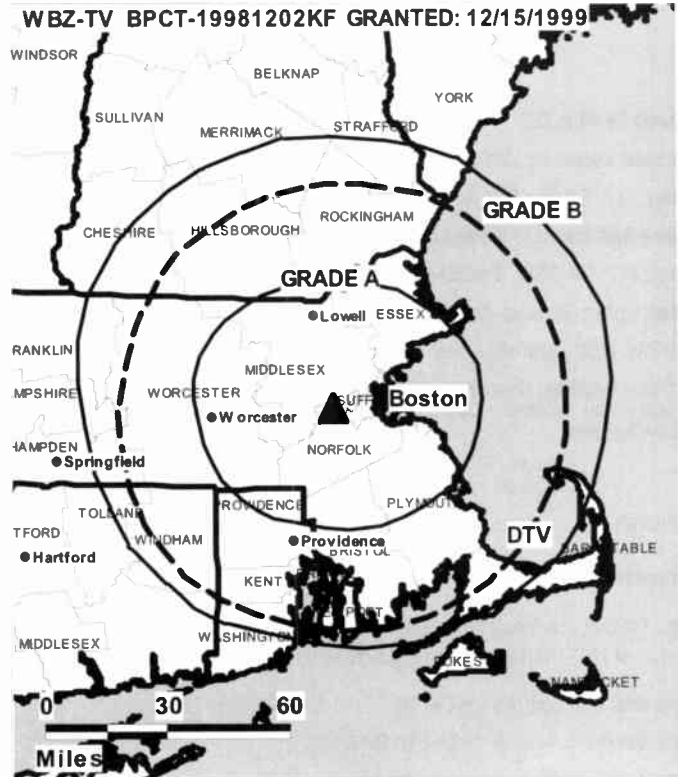
Justin Draper, Business Manager.

Christina Ferrara, Programming Manager.

Paul Pabis, Production Manager.

Wendy McMahon, Creative Services Director.

Ro Dooley Webster, Communications Director.



© 2009 Warren Communications News

Pat Kreger, Public Affairs Director.

City of License: Boston. **Station DMA:** Boston, MA-Manchester, NH. Rank: 7.

Circulation © 2008 Nielsen. Coverage based on Nielsen study.

GrandTotal	Cable TV Households	Non-cable TV Households	Total TV Households
Estimated Station Totals *	2,528,180	488,040	3,016,220
Average Weekly Circulation (2008)	1,580,139	266,680	1,846,819
Average Daily Circulation (2008)			860,913
Station DMA Total	Cable TV Households	Non-cable TV Households	Total TV Households
Estimated Station Totals *	1,970,790	406,150	2,376,940
Average Weekly Circulation (2008)	1,461,516	261,022	1,722,538
Average Daily Circulation (2008)			816,031
Other DMA Total	Cable TV Households	Non-cable TV Households	Total TV Households
Estimated Station Totals *	557,390	81,890	639,280
Average Weekly Circulation (2008)	118,623	5,658	124,281
Average Daily Circulation (2008)			44,882

*Estimated station totals are sums of the Nielsen TV and Cable TV household estimates for each county in which the station registers viewing of more than 5% as per the Nielsen Survey Methods.

WCVB-DT
Ch. 20

Network Service: ABC.

Licensee: WCVB Hearst-Argyle Television Inc., 888 7th Ave., New York, NY 10106.

Studio: 5 TV Place, Needham, MA 02494.

Mailing Address: 5 TV Place, Needham, MA 02494.

Phone: 781-449-0400. **Fax:** 781-433-4510.

E-mail: wcvbnews@bostonchannel.com

Web Site: <http://www.thebostonchannel.com>

Technical Facilities: Channel No. 20 (506-512 MHz). Authorized power: 700-kw max. visual, aural. Antenna: 1280-ft above av. terrain, 1270-ft. above ground, 1421-ft. above sea level.

Latitude	42°	18'	37"
Longitude	71°	14'	14"

Note: Latitude and longitude coordinates shown are based on the North American Datum of 1927 (NAD 27) as currently required by the Mass Media Bureau of the FCC.

Ownership: Hearst-Argyle Television Inc. (Group Owner).

Began Operation: October 28, 1998.

Represented (sales): Eagle Television Sales.

Represented (engineering): Cavell, Mertz & Associates Inc.

Personnel:

William Fine, Executive Vice President & General Manager.

Elizabeth Cheng, Vice President & Program Director.

Joe Rebelo, Commercial Operations Director.

Peter Hennessey, Sales Director.

Andy Hoffman, General Sales Manager.

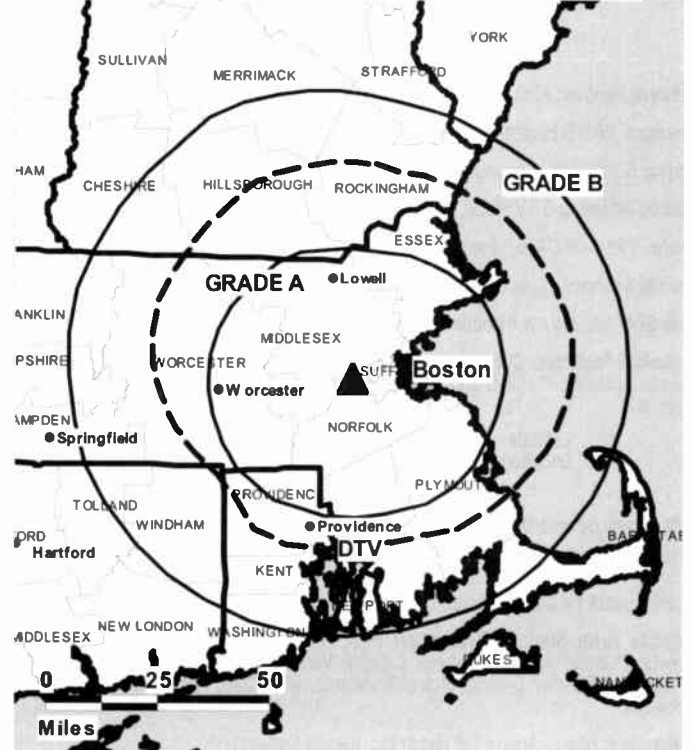
Marc Fauci, Local Sales Manager.

Brian Murphy, National Sales Manager.

Coleen Marren, News Director.

David Kaytor, Engineering Director.

WCVB-DT BMPCDT-19981221KG GRANTED: 6/11/2001



© 2009 Warren Communications News

Gloria Spence, Finance Director.

Russ Nelligan, Promotion & Creative Services Director.

Rena Salzman, Research Director.

Karen Holmes Ward, Public Affairs & Community Services Director.

Karen Colbert, Assistant to the General Manager.

City of License: Boston. **Station DMA:** Boston, MA-Manchester, NH. **Rank:** 7.

Nielsen Data: Not available.

WCVB-TV
Ch. 5

Network Service: ABC.

Licensee: WCVB Hearst-Argyle Television Inc., 888 7th Ave., New York, NY 10106.

Studio: 5 TV Place, Needham, MA 02494.

Mailing Address: 5 TV Place, Needham, MA 02494.

Phone: 781-449-0400. **Fax:** 781-433-4510.

E-mail: wcvbnews@bostonchannel.com

Web Site: http://www.thebostonchannel.com

Technical Facilities: Channel No. 5 (76-82 MHz). Authorized power: 61.7-kw visual, aural. Antenna: 1158-ft above av. terrain, 1148-ft. above ground, 1302-ft. above sea level.

Latitude 42° 18' 37"
Longitude 71° 14' 14"

Note: Latitude and longitude coordinates shown are based on the North American Datum of 1927 (NAD 27) as currently required by the Mass Media Bureau of the FCC.

Multichannel TV Sound: Stereo only.

Satellite Earth Stations: Transmitter RCA; Harris, 6.1-meter Ku-band; Harris, 6.1-meter C-band; Andrew, 7-meter C-band; Vertex, 4.5-meter Ku-band; Scientific-Atlanta, 4.5-meter C-band; Scientific-Atlanta, M/A-Com, Harris, Avantek receivers.

Ownership: Hearst-Argyle Television Inc. (Group Owner).

Began Operation: March 19, 1972. Merger with Argyle Television Inc. to form present owner approved by FCC June 2, 1997 (Television Digest, Vol. 37:13, 29, 35). Sale to Hearst Broadcasting by Metromedia approved by FCC November 14, 1985. Sale to Metromedia by Boston Broadcasters approved by FCC April 1, 1982 (Vol. 21:30, 31, 22:1, 14).

Represented (sales): Eagle Television Sales.

Personnel:

William Fine, Executive Vice President & General Manager.

Elizabeth Cheng, Vice President & Program Director.

Joe Rebelo, Commercial Operations Director.

Peter Hennessey, Sales Director.

Andy Hoffman, General Sales Manager.

Marc Fauci, Local Sales Manager.

Brian Murphy, National Sales Manager.

Coleen Marren, News Director.

David Kaylor, Engineering Director.

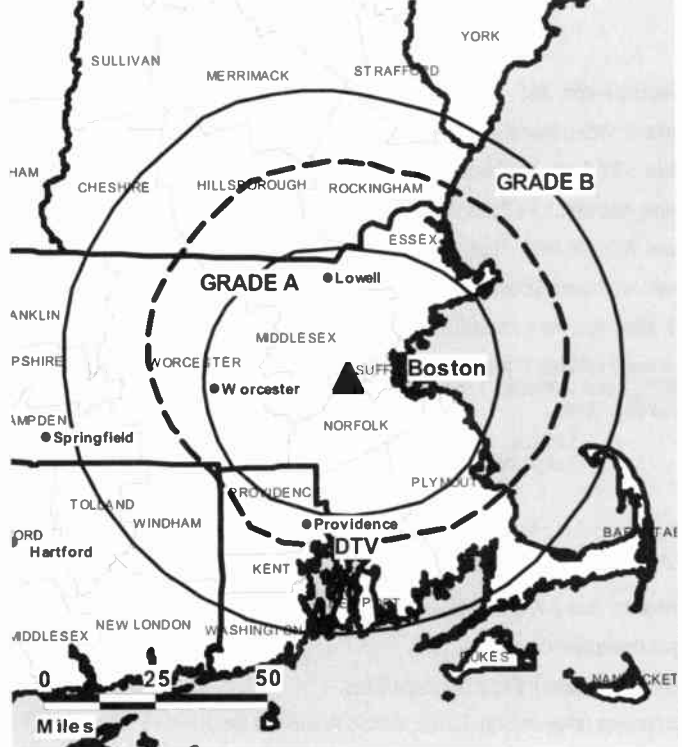
Gloria Spence, Finance Director.

Russ Nelligan, Promotion & Creative Services Director.

Rena Salzman, Research Director.

Karen Holmes Ward, Public Affairs & Community Services Director.

WCVB-TV BPCT-19981123KI GRANTED: 11/26/1999



© 2009 Warren Communications News

Karen Colbert, Assistant to the General Manager.

City of License: Boston. **Station DMA:** Boston, MA-Manchester, NH. **Rank:** 7.

Circulation © 2008 Nielsen. Coverage based on Nielsen study.

GrandTotal	Cable TV Households	Non-cable TV Households	Total TV Households
Estimated Station Totals *	2,395,340	510,920	2,906,260
Average Weekly Circulation (2008)	1,574,745	259,897	1,834,642
Average Daily Circulation (2008)			894,483
Station DMA Total	Cable TV Households	Non-cable TV Households	Total TV Households
Estimated Station Totals *	1,970,790	412,640	2,383,430
Average Weekly Circulation (2008)	1,445,685	250,516	1,696,201
Average Daily Circulation (2008)			842,003
Other DMA Total	Cable TV Households	Non-cable TV Households	Total TV Households
Estimated Station Totals *	424,550	98,280	522,830
Average Weekly Circulation (2008)	129,060	9,381	138,441
Average Daily Circulation (2008)			52,480

*Estimated station totals are sums of the Nielsen TV and Cable TV household estimates for each county in which the station registers viewing of more than 5% as per the Nielsen Survey Methods.

**WFXT
Ch. 25**

Network Service: FOX.

Licensee: Fox Television Stations Inc., 5151 Wisconsin Ave. NW, c/o Molly Pauker, Washington, DC 20016.

Studio: 25 Fox Dr., Dedham, MA 02027.

Mailing Address: PO Box 9125, Dedham, MA 02027-9125.

Phone: 781-467-2525. **Fax:** 781-467-7213.

E-mail: linda.distefano@foxtv.com

Web Site: http://www.myfoxboston.com

Technical Facilities: Channel No. 25 (536-542 MHz). Authorized power: 1380-kw max. visual, aural. Antenna: 1170-ft above av. terrain, 1168-ft. above ground, 1316-ft. above sea level.

Latitude 42° 18' 12"
Longitude 71° 13' 08"

Holds CP for change to 1950-kw max. visual, 1171-ft above av. terrain, 1168-ft. above ground, 1316-ft. above sea level; lat. 42° 18' 10", long. 71° 13' 07", BPCT-20061130AQZ.

Transmitter: 144 Cabot St.

Note: Latitude and longitude coordinates shown are based on the North American Datum of 1927 (NAD 27) as currently required by the Mass Media Bureau of the FCC.

Satellite Earth Station: Transmitter RCA; Scientific-Atlanta, 10-meter C-band; Scientific-Atlanta receivers.

Ownership: Fox Television Holdings Inc. (Group Owner).

Began Operation: October 10, 1977. Sale to Fox Television Stations by CBN Broadcasting Network Inc. approved by FCC November 18, 1986 (Television Digest, Vol. 26:33). Transfer of control to trustees approved by FCC April 26, 1989 (Vol. 28:11, 17, 25; 29:18). Sale to Boston Celtics Communications LP approved by FCC April 25, 1990 (Vol. 29: 39) Sale to present owner approved by FCC June 7, 1995 (Vol. 34:48, 49, 50).

Represented (legal): Skadden, Arps, Slate, Meagher & Flom LLP.

Personnel:

Gregg Kelley, Vice President & General Manager.

Chris Tzianabos, General Sales Manager.

Mike Troiano, Local Sales Manager.

Keith MacPherson, Local Sales Manager.

Robb Willinger, National Sales Manager.

Lisa Hall, Vice President, News.

Steve Harrington, Vice President, Engineering.

Paul Harrigan, Vice President, Finance.

Tricia Maloney, Program & Research Director.

Susan Pascal, Vice President, Creative Services.

Debbie Pellerin, Traffic Director.



© 2009 Warren Communications News

Linda DiStefano, Human Resources Director.

City of License: Boston. **Station DMA:** Boston, MA-Manchester, NH. Rank: 7.

Circulation © 2008 Nielsen. Coverage based on Nielsen study.

GrandTotal	Cable TV Households	Non-cable TV Households	Total TV Households
Estimated Station Totals *	2,257,140	505,800	2,762,940
Average Weekly Circulation (2008)	1,397,022	277,710	1,674,732
Average Daily Circulation (2008)			671,365
Station DMA Total	Cable TV Households	Non-cable TV Households	Total TV Households
Estimated Station Totals *	1,970,790	406,150	2,376,940
Average Weekly Circulation (2008)	1,342,979	263,270	1,606,249
Average Daily Circulation (2008)			646,820
Other DMA Total	Cable TV Households	Non-cable TV Households	Total TV Households
Estimated Station Totals *	286,350	99,650	386,000
Average Weekly Circulation (2008)	54,043	14,440	68,483
Average Daily Circulation (2008)			24,545

*Estimated station totals are sums of the Nielsen TV and Cable TV household estimates for each county in which the station registers viewing of more than 5% as per the Nielsen Survey Methods.

WFXT-DT
Ch. 31

Network Service: FOX.

Licensee: Fox Television Stations Inc., 5151 Wisconsin Ave. NW, c/o Molly Pauker, Washington, DC 20016.

Studio: 25 Fox Dr., Dedham, MA 02027.

Mailing Address: PO Box 9125, Dedham, MA 02027-9125.

Phone: 781-467-2525. **Fax:** 781-467-7213.

E-mail: linda.distefano@foxtv.com

Web Site: <http://www.myfoxboston.com>

Technical Facilities: Channel No. 31 (572-578 MHz). Authorized power: 78-kw max. visual, aural. Antenna: 1083-ft above av. terrain, 1076-ft. above ground, 1224-ft. above sea level.

Latitude	42°	18'	12"
Longitude	71°	13'	08"

Holds CP for change to 780-kw max. visual, 1191-ft above av. terrain, 1181-ft. above ground, 1332-ft. above sea level; lat. 42° 18' 10", long. 71° 13' 07", BMPCDT-20080307ABR.

Transmitter: 140 Cabot St., Needham.

Note: Latitude and longitude coordinates shown are based on the North American Datum of 1927 (NAD 27) as currently required by the Mass Media Bureau of the FCC.

Ownership: Fox Television Holdings Inc. (Group Owner).

Began Operation: April 15, 1999.

Represented (legal): Skadden, Arps, Slate, Meagher & Flom LLP.

Personnel:

Gregg Kelley, Vice President & General Manager.

Chris Tzianabos, General Sales Manager.

Mike Troiano, Local Sales Manager.

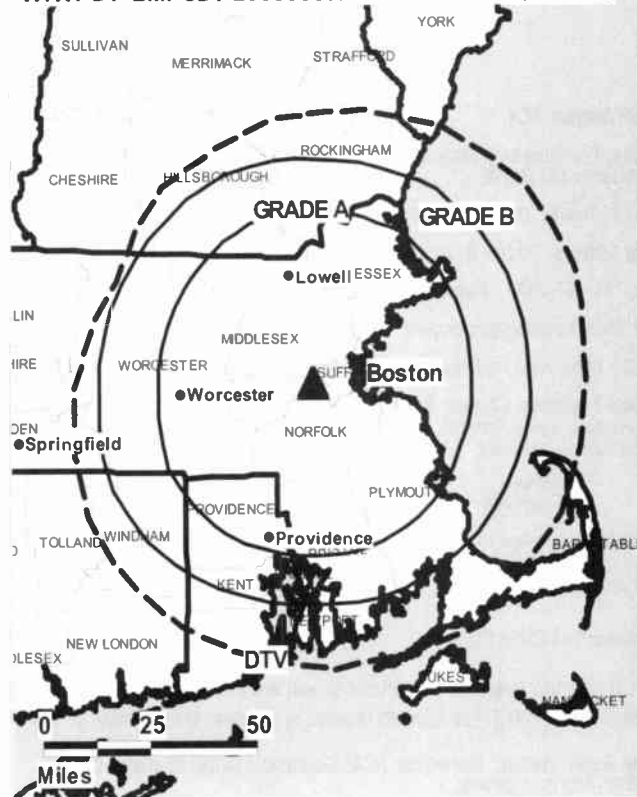
Keith MacPherson, Local Sales Manager.

Robb Willinger, National Sales Manager.

Lisa Hall, Vice President, News.

Steve Harrington, Vice President, Engineering.

WFXT-DT BMPCDT-20080307ABR GRANTED: 4/18/2008



© 2009 Warren Communications News

Paul Harrigan, Vice President, Finance.

Tricia Maloney, Program & Research Director.

Susan Pascal, Vice President, Creative Services.

Debbie Pellerin, Traffic Director.

Linda DiStefano, Human Resources Director.

City of License: Boston. **Station DMA:** Boston, MA-Manchester, NH. **Rank:** 7.

Nielsen Data: Not available.

WHDH-DT
Ch. 42

Network Service: NBC.

Licensee: WHDH-TV, 7 Bulfinch Pl, Government Ctr, Boston, MA 02114-2977.

Studio: Government Center, 7 Bulfinch Place, Boston, MA 02114-2977.

Mailing Address: 7 Bulfinch Place, Boston, MA 02114-2977.

Phone: 617-725-0777; 617-725-0757. **Fax:** 617-723-6117.

E-mail: station_management@whdh.com

Web Site: http://www.whdh.com

Technical Facilities: Channel No. 42 (638-644 MHz). Authorized power: 948-kw max. visual, aural. Antenna: 945-ft above av. terrain, 978-ft. above ground, 1089-ft. above sea level.

Latitude	42°	18'	41"
Longitude	71°	13'	00"

Requests modification of CP for change to 30-kw visual; BPCDT-20080618AAE.

Holds CP for change to channel number 7, 15.4-kw visual, 1004-ft above av. terrain, 1030-ft. above ground, 1138-ft. above sea level; lat. 42° 18' 40", long. 71° 13' 00", BPCDT-20080305ADU.

Transmitter: MA-45 Tower Rd., Newton.

Note: Latitude and longitude coordinates shown are based on the North American Datum of 1927 (NAD 27) as currently required by the Mass Media Bureau of the FCC.

SNG Mobile Dish: Frontline, 2.3-meter Ku-band.

Ownership: Sunbeam Television Corp. (Group Owner).

Began Operation: May 1, 1999. Station plans to broadcast digitally on its analog channel allotment.

Represented (legal): Holland & Knight LLP.

Represented (sales): TeleRep Inc.

Personnel:

Randi Goldklank, Vice President & General Manager.

Linda Miele, Senior Vice President & News & Station Manager.

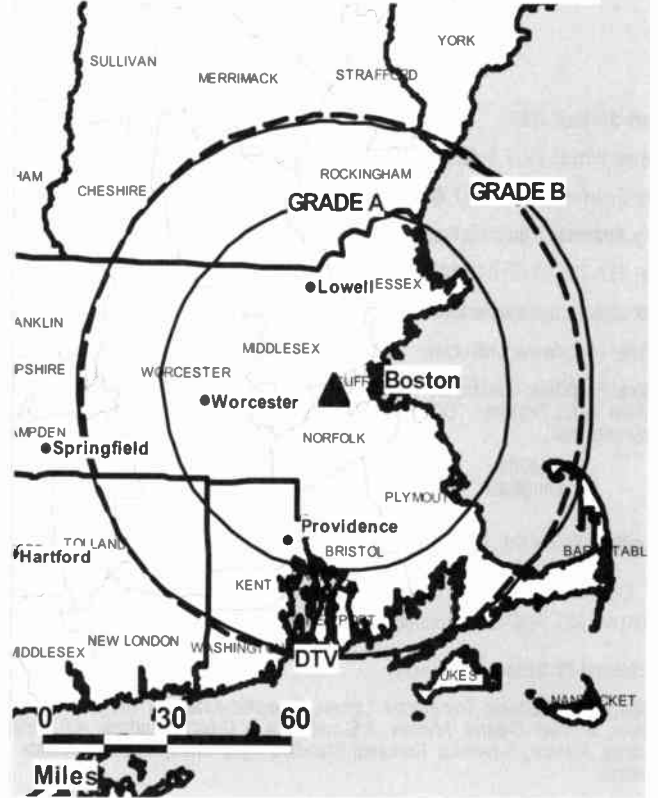
James Shultis, Vice President & Engineering Director.

Chris Wayland, General Sales Manager.

Marc Lerner, Local Sales Manager.

J. T. Smith, National Sales Manager.

WHDH-DT BPCDT-20080305ADU GRANTED: 3/7/2008



© 2009 Warren Communications News

Mike Smith, Business Manager.

Joan McCready, Program Director.

Alyse McNelly, Program Coordinator.

Heather Shean, Promotion Director.

Ross Kramer, Research Director.

Patricia Markham, Traffic Manager.

City of License: Boston. **Station DMA:** Boston, MA-Manchester, NH. **Rank:** 7.

Nielsen Data: Not available.

WHDH-TV

Ch. 7

Network Service: NBC.

Licensee: WHDH-TV, 7 Bulfinch Pl, Government Ctr, Boston, MA 02114-2977.

Studio: Government Center, 7 Bulfinch Place, Boston, MA 02114-2977.

Mailing Address: 7 Bulfinch Place, Boston, MA 02114-2977.

Phone: 617-725-0777; 617-725-0757. **Fax:** 617-723-6117.

E-mail: station_management@whdh.com

Web Site: http://www.whdh.com

Technical Facilities: Channel No. 7 (174-180 MHz). Authorized power: 316-kw visual, 63.2-kw aural. Antenna: 1000-ft above av. terrain, 1069-ft. above ground, 1184-ft. above sea level.

Latitude 42° 18' 40"
Longitude 71° 13' 00"

Transmitter: Tower Rd., Newton.

Note: Latitude and longitude coordinates shown are based on the North American Datum of 1927 (NAD 27) as currently required by the Mass Media Bureau of the FCC.

Multichannel TV Sound: Stereo only.

Satellite Earth Stations: Transmitter Larcum; Scientific-Atlanta, 7-meter C-band; Andrew, 9-meter C-band; Andrew, 4.5-meter Ku & C-band; Andrew, 4.6-meter Ku-band; Andrew, 5.6-meter Ku-band; Standard Agile Omni, Scientific-Atlanta receivers.

Ownership: Sunbeam Television Corp. (Group Owner).

Began Operation: June 21, 1948. Original owner was RKO General Inc. Following loss of station license, combination of two competing applicants began operation May 22, 1982 (Television Digest, Vol. 18:17, 36; 21:49; 22:1, 4, 19). Sale to present owner approved by FCC June 3, 1993 (Vol. 33:17).

Represented (sales): TeleRep Inc.

Represented (legal): Holland & Knight LLP.

Personnel:

Randi Goldklank, Vice President & General Manager.

Linda Miele, Senior Vice President & News & Station Manager.

Jim Shultis, Vice President & Engineering Director.

Chris Wayland, General Sales Manager.

Marc Lerner, Local Sales Manager.

J. T. Smith, National Sales Manager.

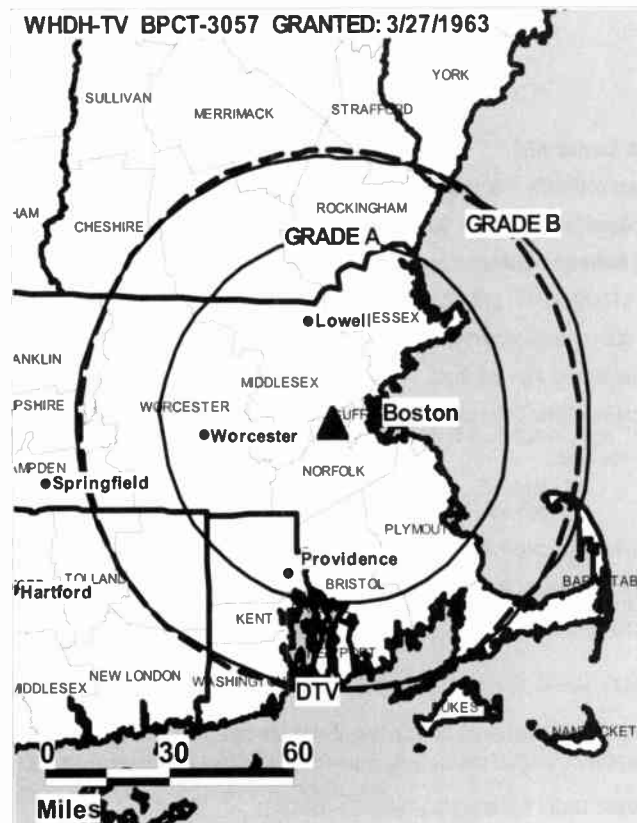
Mike Smith, Business Manager.

Joan McCready, Program Director.

Alyse McNelly, Program Coordinator.

Heather Shean, Promotion Director.

Ross Kramer, Research Director.



© 2009 Warren Communications News

Patricia Markham, Traffic Manager.

City of License: Boston. **Station DMA:** Boston, MA-Manchester, NH. **Rank:** 7.

Circulation © 2008 Nielsen. Coverage based on Nielsen study.

GrandTotal	Cable TV Households	Non-cable TV Households	Total TV Households
Estimated Station Totals *	2,306,600	507,940	2,814,540
Average Weekly Circulation (2008)	1,567,137	286,344	1,853,481
Average Daily Circulation (2008)			889,705
Station DMA Total	Cable TV Households	Non-cable TV Households	Total TV Households
Estimated Station Totals *	1,970,790	412,640	2,383,430
Average Weekly Circulation (2008)	1,465,076	274,364	1,739,440
Average Daily Circulation (2008)			843,728
Other DMA Total	Cable TV Households	Non-cable TV Households	Total TV Households
Estimated Station Totals *	335,810	95,300	431,110
Average Weekly Circulation (2008)	102,061	11,980	114,041
Average Daily Circulation (2008)			45,977

*Estimated station totals are sums of the Nielsen TV and Cable TV household estimates for each county in which the station registers viewing of more than 5% as per the Nielsen Survey Methods.

WSBK-DT

Ch. 39

Network Service: IND.

Licensee: Viacom Inc., 2000 K St NW, Ste 725, Washington, DC 20006.

Studio: 1170 Soldiers Field Rd., Boston, MA 02134.

Mailing Address: 1170 Soldiers Field Rd., Boston, MA 02134.

Phone: 617-787-7000. **Fax:** 617-787-5969.

E-mail: webmaster@upn38.com

Web Site: http://tv38.com/

Technical Facilities: Channel No. 39 (320-626 MHz). Authorized power: 135-kw max. visual, aural. Antenna: 1280-ft above av. terrain, 1270-ft. above ground, 1424-ft. above sea level.

Latitude	42°	18'	37"
Longitude	71°	14'	14"

Note: Latitude and longitude coordinates shown are based on the North American Datum of 1927 (NAD 27) as currently required by the Mass Media Bureau of the FCC.

Ownership: CBS Corp. (Group Owner).

Began Operation: January 1, 2002. Standard Definition.

Represented (sales): Katz Media Group.

Personnel:

Ed Piette, President & General Manager.

Scott McGavick, General Sales Manager.

John Antaya, Sales Director.

Patrick Commaine, Local Sales Manager.

Matt Ellis, News Director.

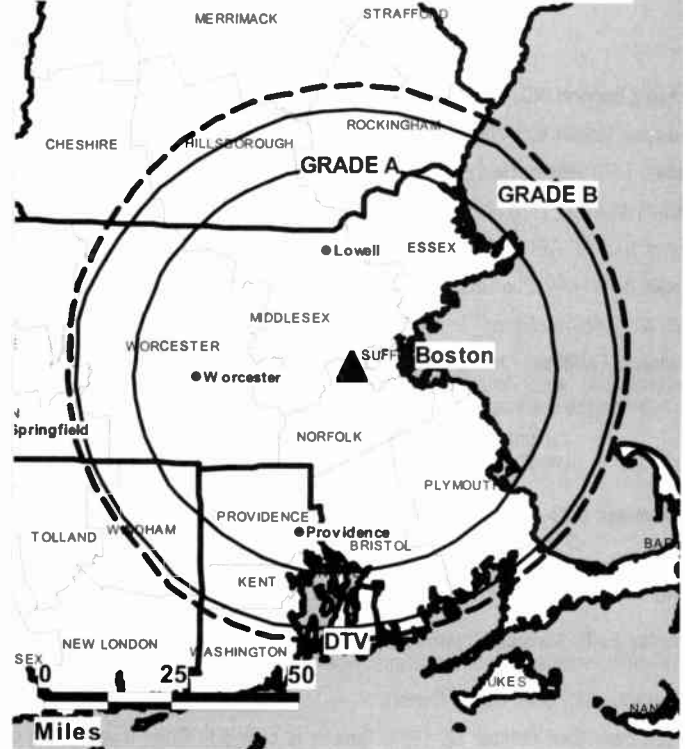
Jack Berry, Chief Engineer.

Christine Braga, Program Coordinator.

Lee Kinberg, Program Director.

Kenny Lawrence, Marketing & Creative Services Director.

WSBK-DT BPCDT-19991029AEJ GRANTED: 1/10/2002



© 2009 Warren Communications News

Ross Kramer, Research Director.

Marty Breden, Traffic Manager.

Pat Kreger, Public Affairs Director.

City of License: Boston. **Station DMA:** Boston, MA-Manchester, NH. **Rank:** 7.

Nielsen Data: Not available.

WSBK-TV
Ch. 38

Network Service: IND.

Licensee: Viacom Inc., 2000 K St. NW, Suite 725, Washington, DC 20006.

Studio: 1170 Soldiers Field Rd., Boston, MA 02134.

Mailing Address: 1170 Soldiers Field Rd., Boston, MA 02134.

Phone: 617-787-7000. **Fax:** 617-787-5969.

E-mail: webmaster@upn38.com

Web Site: http://tv38.com/

Technical Facilities: Channel No. 38 (614-620 MHz). Authorized power: 2370-kw max. visual, aural. Antenna: 1180-ft above av. terrain, 1201-ft. above ground, 1349-ft. above sea level.

Latitude 42° 18' 12"
Longitude 71° 13' 08"

Transmitter: 0.33-mi. E of Highland Ave. & Rte. 128, Needham.

Note: Latitude and longitude coordinates shown are based on the North American Datum of 1927 (NAD 27) as currently required by the Mass Media Bureau of the FCC.

Satellite Earth Stations: Transmitter Harris; Vertex, 6.2-meter; Scientific-Atlanta, 10-meter; Standard Communications, Scientific-Atlanta receivers.

Ownership: CBS Corp. (Group Owner).

Began Operation: October 12, 1964. Transfer of control to Storer Broadcasting by Catholic TV Center approved by FCC July 29, 1966 (Television Digest, Vol. 6:15, 31). Transfer of control to SCI Television approved by FCC October 29, 1987. Transfer of control by Clifford E. Eley, trustee, approved by FCC September 1, 1992. Transfer of control to New World Television Inc. approved by FCC March 22, 1993. Sale to present owner by New World Television Inc. approved by FCC February 27, 1995 (Vol. 34:49, 35:11).

Represented (sales): Katz Media Group.

Personnel:

Ed Piette, President & General Manager.

Scott McGavick, General Sales Manager.

Patrick Commaine, Local Sales Manager.

John Antaya, Sales Director.

Matt Ellis, News Director.

Jack Berry, Chief Engineer.

Christine Braga, Program Coordinator.

Lee Kinberg, Program Director.

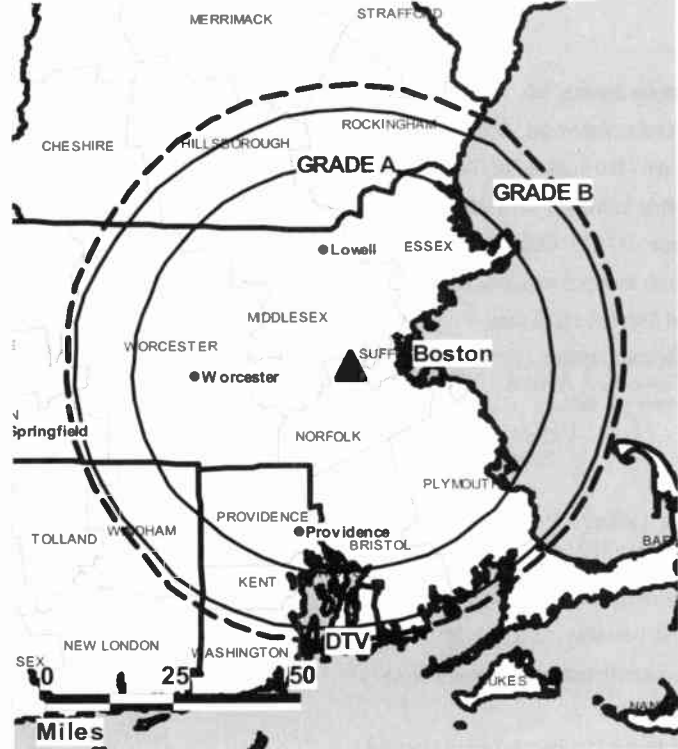
Kenny Lawrence, Marketing & Creative Services Director.

Ross Kramer, Research Director.

Marty Breden, Traffic Manager.

Pat Kreger, Public Affairs Director.

WSBK-TV BPCT-19910130KE GRANTED: 5/31/1991



© 2009 Warren Communications News

City of License: Boston. **Station DMA:** Boston, MA-Manchester, NH. **Rank:** 7.

Circulation © 2008 Nielsen. Coverage based on Nielsen study.

GrandTotal	Cable TV Households	Non-cable TV Households	Total TV Households
Estimated Station Totals *	2,601,500	599,160	3,200,660
Average Weekly Circulation (2008)	969,299	183,728	1,153,027
Average Daily Circulation (2008)			404,616
Station DMA Total	Cable TV Households	Non-cable TV Households	Total TV Households
Estimated Station Totals *	1,970,790	406,150	2,376,940
Average Weekly Circulation (2008)	865,967	161,595	1,027,562
Average Daily Circulation (2008)			371,047
Other DMA Total	Cable TV Households	Non-cable TV Households	Total TV Households
Estimated Station Totals *	630,710	193,010	823,720
Average Weekly Circulation (2008)	103,332	22,133	125,465
Average Daily Circulation (2008)			33,569

*Estimated station totals are sums of the Nielsen TV and Cable TV household estimates for each county in which the station registers viewing of more than 5% as per the Nielsen Survey Methods.

WLVI-DT
Ch. 41

Network Service: CW.

Licensee: WHDH-TV, 7 Bulfinch Pl, Government Center, Boston, MA 02114-2977.

Studio: 7 Bulfinch Pl, Boston, MA 02114.

Mailing Address: 7 Bulfinch Pl, Boston, MA 02114.

Phone: 617-725-0777. Fax: 617-248-5386.

E-mail: station_management@whdh.com

Web Site: http://www1.cw56.com

Technical Facilities: Channel No. 41 (632-638 MHz). Authorized power: 550-kw max. visual, aural. Antenna: 1135-ft above av. terrain, 1129-ft. above ground, 1280-ft. above sea level.

Latitude	42°	18'	10"
Longitude	71°	13'	07"

Note: Latitude and longitude coordinates shown are based on the North American Datum of 1927 (NAD 27) as currently required by the Mass Media Bureau of the FCC.

Ownership: Sunbeam Television Corp. (Group Owner).

Began Operation: April 15, 2003.

Represented (sales): Harrington Righter & Parsons Inc. (HRP).

Represented (legal): Holland & Knight LLP.

Personnel:

Randi Goldklank, Vice President & General Manager.

Robert Burns, General Sales Manager.

Paul Magnes, Local Sales Manager.

Heather Hazelton, National Sales Manager.

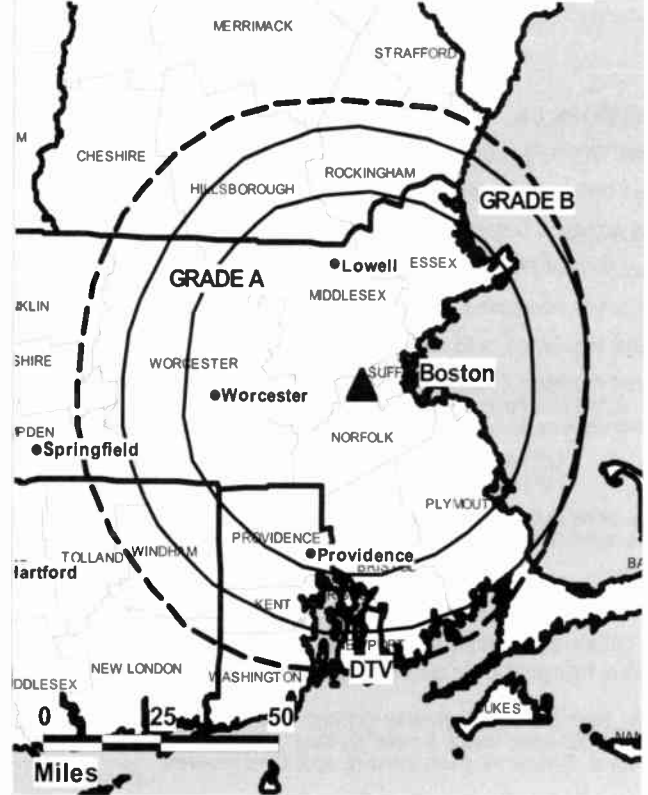
Heather Shean, Promotion Director.

Linda Meile, News Director.

Jim Shultis, Chief Engineer.

Michael Smith, Finance Director.

WLVI-DT BPCDT-20061103ABL GRANTED: 1/31/2007



© 2009 Warren Communications News

Joan McCready, Creative Services & Program Director.

Ross Kramer, Research Director.

Patricia Markham, Traffic Manager.

Maria Panagopoulos, Community Affairs & Public Relations Director.

City of License: Cambridge. Station OMA: Boston, MA-Manchester, NH. Rank: 7.

Nielsen Data: Not available.

WLVI-TV
Ch. 56

Network Service: CW.

Licensee: WHDH-TV., 7 Bulfinch Place, Government Center, Boston, MA 02114-2977.

Studio: 7 Bulfinch Pl, Boston, MA 02114.

Mailing Address: 7 Bulfinch Pl, Boston, MA 02114.

Phone: 617-725-0777. Fax: 617-248-5386.

E-mail: station_management@whdh.com

Web Site: http://www1.cw56.com

Technical Facilities: Channel No. 56 (722-728 MHz). Authorized power: 2240-kw max. & 1660-kw horizontal visual, 226-kw & 166-kw horizontal aural. Antenna: 1180-ft above av. terrain, 1201-ft. above ground, 1349-ft. above sea level.

Latitude 42° 18' 12"
Longitude 71° 13' 08"

Holds CP for change to 1184-ft above av. terrain, 1178-ft. above ground, 1329-ft. above sea level; lat. 42° 18' 10", long. 71° 13' 07", BPCT-20061103ABK.

Transmitter: 140 Cabot St., Needham.

Note: Latitude and longitude coordinates shown are based on the North American Datum of 1927 (NAD 27) as currently required by the Mass Media Bureau of the FCC.

Satellite Earth Stations: Transmitter Comark; EASI, 4.6-meter Ku-band; Cyclesat, 4.6-meter KC-band; Vertex, 5-meter Ku-band; Microdyne, 5-meter Ku-band; Microdyne, 5-meter KC-band; Standard Agile Omni receivers.

Ownership: Sunbeam Television Corp. (Group Owner).

Began Operation: August 31, 1953. Left air March 30, 1956. Sale to Harvey Radio Labs by Middlesex Broadcasting approved by FCC September 1, 1959. Harvey operated station experimentally from May 17 to November 17, 1962. Sale to Kaiser Broadcasting approved by FCC October 20, 1966 and station resumed operation December 21, 1966. Sale to Field by Kaiser approved by FCC June 22, 1977. Sale to Gannett Broadcasting Group by Field Communications approved by FCC May 12, 1983. Sale to Tribune Broadcasting Co. by Gannett approved by FCC January 19, 1994. Sale to present owner by Tribune Broadcasting Co. approved by FCC November 15, 2006.

Represented (legal): Holland & Knight LLP.

Represented (sales): Harrington Righter & Parsons Inc. (HRP).

Personnel:

Randi Goldklank, Vice President & General Manager.

Robert Burns, General Sales Manager.

Paul Magnes, Local Sales Manager.

Heather Magnes, National Sales Manager.

Heather Shean, Promotion Director.

Linda Meile, News Director.

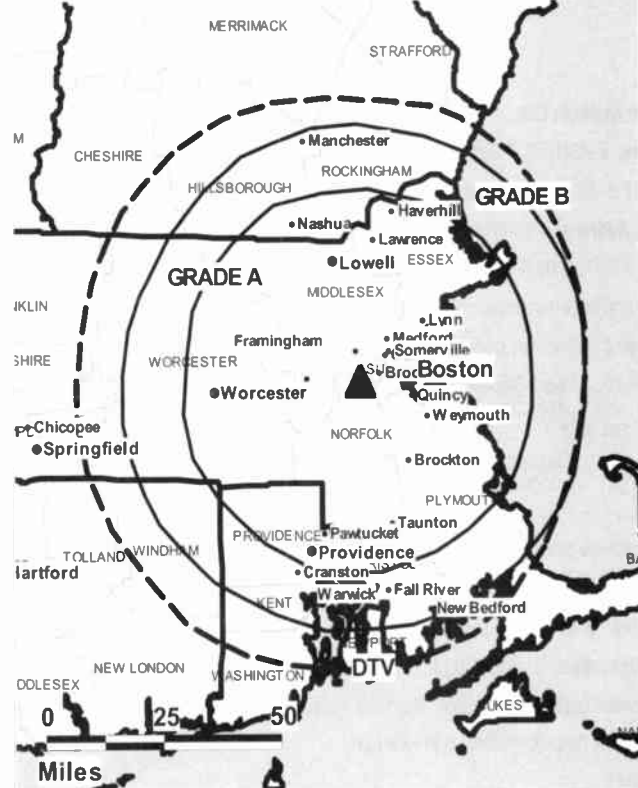
Jim Shultis, Chief Engineer.

Michael Smith, Finance Director.

Joan McCready, Creative Services & Program Director.

Ross Kramer, Research Director.

WLVI-TV BPCT-20061103ABK GRANTED: 2/15/2007



© 2009 Warren Communications News

Patricia Markham, Traffic Manager.

Maria Panagopoulos, Community Affairs & Public Relations Director.

City of License: Cambridge. **Station DMA:** Boston, MA-Manchester, NH. Rank: 7.

Circulation © 2008 Nielsen. Coverage based on Nielsen study.

GrandTotal	Cable TV Households	Non-cable TV Households	Total TV Households
Estimated Station Totals *	2,218,290	494,900	2,713,190
Average Weekly Circulation (2008)	878,247	164,722	1,042,969
Average Daily Circulation (2008)			338,016
Station DMA Total	Cable TV Households	Non-cable TV Households	Total TV Households
Estimated Station Totals *	1,970,790	406,150	2,376,940
Average Weekly Circulation (2008)	842,795	155,310	998,105
Average Daily Circulation (2008)			322,514
Other DMA Total	Cable TV Households	Non-cable TV Households	Total TV Households
Estimated Station Totals *	247,500	88,750	336,250
Average Weekly Circulation (2008)	35,452	9,412	44,864
Average Daily Circulation (2008)			15,502

*Estimated station totals are sums of the Nielsen TV and Cable TV household estimates for each county in which the station registers viewing of more than 5% as per the Nielsen Survey Methods.

WMFP
Ch. 62

Network Service: IND.

Licensee: MTB Boston Licensee LLC, 449 Broadway, New York, NY 10013.

Studio: One Beacon St., 35th Floor, Boston, MA 02108.

Mailing Address: One Beacon St., 35th Floor, Boston, MA 02108.

Phone: 617-720-1062. **Fax:** 617-720-0462.

Technical Facilities: Channel No. 62 (758-764 MHz). Authorized power: 5000-kw max. visual, aural. Antenna: 610-ft above av. terrain, 604-ft. above ground, 663-ft. above sea level.

Latitude 42° 21' 29"
Longitude 71° 03' 40"

Transmitter: One Beacon St.

Note: Latitude and longitude coordinates shown are based on the North American Datum of 1927 (NAD 27) as currently required by the Mass Media Bureau of the FCC.

Satellite Earth Station: Transmitter Comark; Paraclipse, 3.8-meter.

Ownership: Multicultural Television Broadcasting LLC (Group Owner).

Began Operation: October 16, 1987. Transfer of control from MFP Inc. to Shop At Home Inc. approved by FCC July 18, 1994. Shop At Home Inc. became Summit America Television Inc. after The E. W. Scripps Co. acquired 70% interest October 31, 2002. Transfer to The E. W. Scripps Co. by Summit America Television Inc. approved by FCC February 27, 2004. Sale to present owner by The E. W. Scripps Co. approved by FCC November 15, 2006.

Represented (legal): Leventhal, Senter & Lerman PLLC.

Personnel:

Bill Desmond, General Manager & Chief Engineer.

Von Rommel, Operator & Traffic Manager.

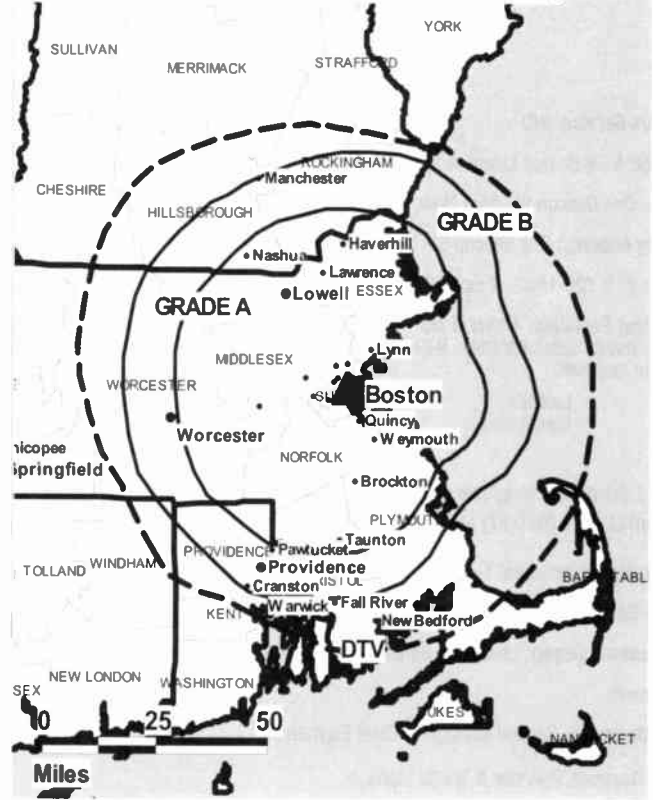
City of License: Lawrence. **Station DMA:** Boston, MA-Manchester, NH. **Rank:** 7.

TELEVISION & CABLE
Factbook Online

continuous updates fully searchable easy to use

For more information call 800-771-9202 or visit www.warren-news.com

WMFP BMPCT-19921231KF GRANTED: 2/14/1994



© 2009 Warren Communications News

Circulation © 2008 Nielsen. Coverage based on Nielsen study.

GrandTotal	Cable TV Households	Non-cable TV Households	Total TV Households
Estimated Station Totals *	18,520	0	18,520
Average Weekly Circulation (2008)	1,093	0	1,093
Average Daily Circulation (2008)			130
Station DMA Total	Cable TV Households	Non-cable TV Households	Total TV Households
Estimated Station Totals *	18,520	0	18,520
Average Weekly Circulation (2008)	1,093	0	1,093
Average Daily Circulation (2008)			130

*Estimated station totals are sums of the Nielsen TV and Cable TV household estimates for each county in which the station registers viewing of more than 5% as per the Nielsen Survey Methods.

WMFP-DT
Ch. 18

Network Service: IND.

Grantee: MTB Boston Licensee LLC, 449 Broadway, New York, NY 10013.

Studio: One Beacon St., 35th Floor, Boston, MA 02108.

Mailing Address: One Beacon St., 35th Floor, Boston, MA 02108.

Phone: 617-720-1062. **Fax:** 617-720-0462.

Technical Facilities: Channel No. 18 (494-500 MHz). Authorized power: 1000-kw max. visual, aural. Antenna: 949-ft above av. terrain, 991-ft. above ground, 1085-ft. above sea level.

Latitude	42°	18'	27"
Longitude	71°	13'	27"

Note: Latitude and longitude coordinates shown are based on the North American Datum of 1927 (NAD 27) as currently required by the Mass Media Bureau of the FCC.

Ownership: Multicultural Television Broadcasting LLC (Group Owner).

Began Operation: Station operating; no on-air date.

Represented (legal): Leventhal, Senter & Lerman PLLC.

Personnel:

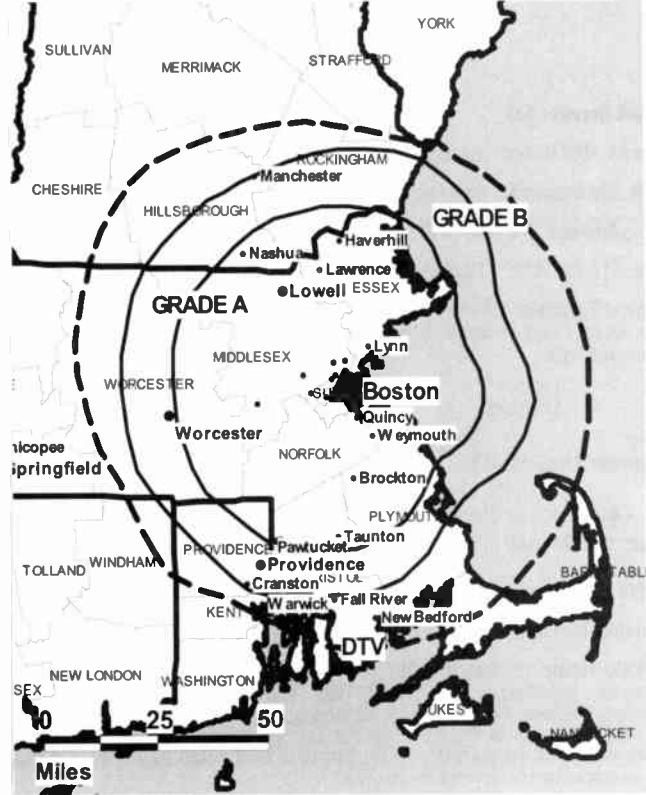
Bill Desmond, General Manager & Chief Engineer.

Von Rommel, Operator & Traffic Manager.

City of License: Lawrence. **Station DMA:** Boston, MA-Manchester, NH. **Rank:** 7.

Nielsen Data: Not available.

WMFP-DT B MPCDT-20050720ADI GRANTED: 6/20/2006



© 2009 Warren Communications News

WUTF-DT
Ch. 23

Network Service: TEL.

Licensee: Telefutura Boston LLC, 1999 Avenue of the Stars, Suite 3050, Los Angeles, CA 90067.

Studio: 71 Parmenter Rd., Hudson, MA 01749.

Mailing Address: 71 Parmenter Rd., Hudson, MA 01749.

Phone: 978-562-0660. **Fax:** 978-562-1166.

E-mail: sales@correo.univision.com

Web Site: http://www.univision.com

Technical Facilities: Channel No. 23 (524-530 MHz). Authorized power: 100-kw max. visual, aural. Antenna: 1095-ft above av. terrain, 1148-ft. above ground, 1355-ft. above sea level.

Latitude	42°	23'	02"
Longitude	71°	29'	37"

Holds CP for change to channel number 27, 145-kw max. visual, 984-ft above av. terrain, 1037-ft. above ground, 1244-ft. above sea level; BPCDT-20080328AIV.

Note: Latitude and longitude coordinates shown are based on the North American Datum of 1927 (NAD 27) as currently required by the Mass Media Bureau of the FCC.

Ownership: Univision Communications Inc. (Group Owner).

Began Operation: January 1, 1998. Standard Definition.

Represented (legal): Covington & Burling.

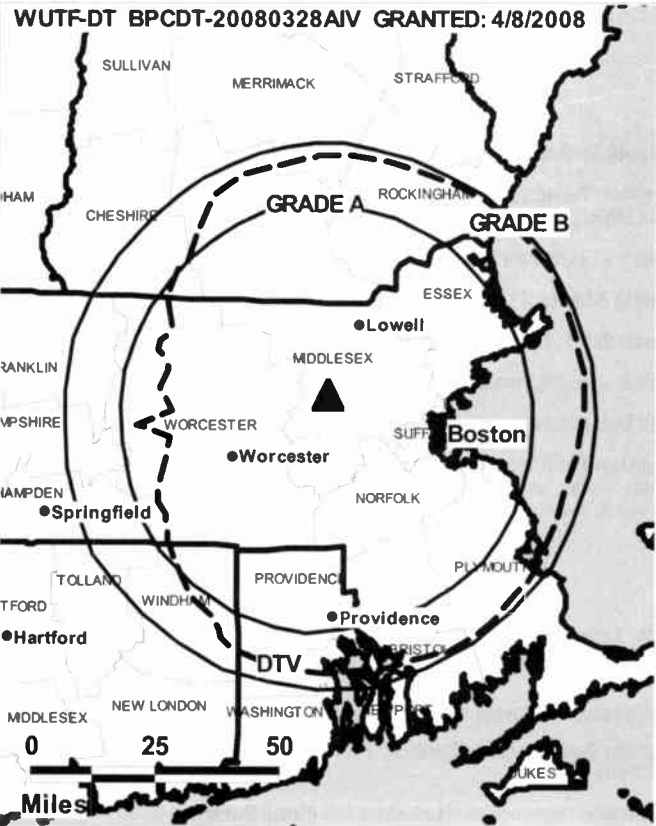
Represented (engineering): John F. X. Browne & Associates PC.

Personnel:

Rollo Duarte, General Manager.

Alexander Von Lichtenberg, Station & Sales Manager.

Richard Peper, Chief Engineer.



© 2009 Warren Communications News

Renee Barbou, Traffic Manager.

City of License: Marlborough. **Station DMA:** Boston, MA-Manchester, NH. **Rank:** 7.

Nielsen Data: Not available.

WUTF-TV
Ch. 66

Network Service: TEL.

Licensee: Telefutera Boston LLC, 1999 Avenue of the Stars, Suite 3050, Los Angeles, CA 90067.

Studio: 71 Parmenter Rd., Hudson, MA 01749.

Mailing Address: 71 Parmenter Rd., Hudson, MA 01749.

Phone: 978-562-0660. **Fax:** 978-562-1166.

E-mail: sales@correo.univision.com

Web Site: http://www.univision.com

Technical Facilities: Channel No. 66 (782-788 MHz). Authorized power: 3311-kw max. visual, aural. Antenna: 1168-ft above av. terrain, 1227-ft. above ground, 1430-ft. above sea level.

Latitude	42°	23'	02"
Longitude	71°	29'	37"

Note: Latitude and longitude coordinates shown are based on the North American Datum of 1927 (NAD 27) as currently required by the Mass Media Bureau of the FCC.

Multichannel TV Sound: Stereo and separate audio program.

Satellite Earth Stations: Comtech, 7.3-meter C-band; Vertex, 4.5-meter C-band; Pinzone receivers.

Ownership: Univision Communications Inc. (Group Owner).

Began Operation: February 12, 1985. Transfer of control to Broadcasting Media Partners Inc. approved by FCC March 27, 2007. Sale to present owner by USA Broadcasting approved by FCC May 21, 2001. Sale to USA Broadcasting by Channel 66 Associates LP (Arnold Ginsburg & John Garabedian) approved by FCC September 23, 1986. transfer from Home Broadcasting Service Corp. to John Garabedian approved by FCC October 6, 1982.

Represented (legal): Covington & Burling.

Personnel:

Rollo Duarte, General Manager.

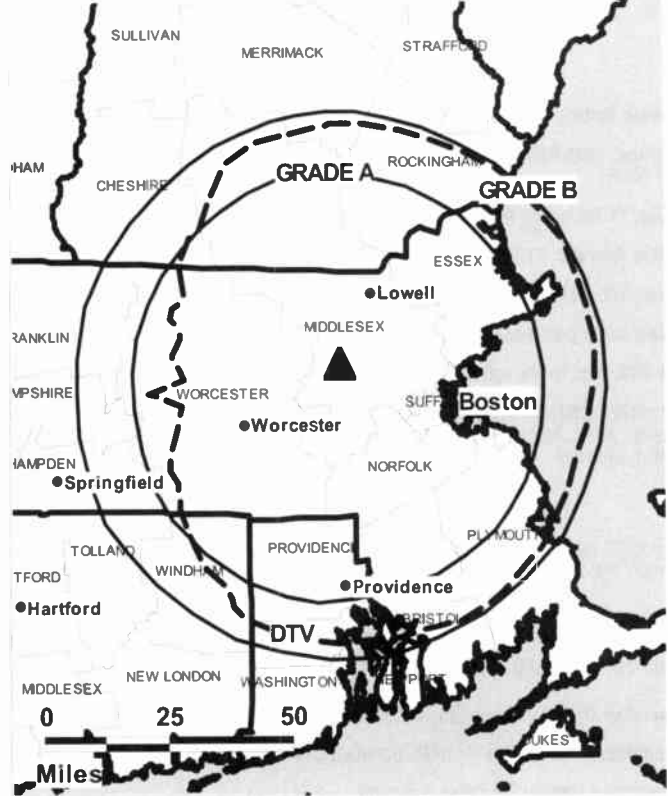
Alexander Von Lichtenberg, Station & Sales Manager.

Richard Peper, Chief Engineer.

Renee Barbou, Traffic Manager.

City of License: Marlborough. **Station DMA:** Boston, MA-Manchester, NH. **Rank:** 7.

WUTF-TV BPCT-20040218AAB GRANTED: 10/29/2004



© 2009 Warren Communications News

Circulation © 2008 Nielsen. Coverage based on Nielsen study.

GrandTotal	Cable TV Households	Non-cable TV Households	Total TV Households
Estimated Station Totals *	711,710	109,350	821,060
Average Weekly Circulation (2008)	42,366	9,698	52,064
Average Daily Circulation (2008)			15,495
Station DMA Total	Cable TV Households	Non-cable TV Households	Total TV Households
Estimated Station Totals *	711,710	109,350	821,060
Average Weekly Circulation (2008)	42,366	9,698	52,064
Average Daily Circulation (2008)			15,495

*Estimated station totals are sums of the Nielsen TV and Cable TV household estimates for each county in which the station registers viewing of more than 5% as per the Nielsen Survey Methods.

WLNE-DT

Ch. 49

Network Service: ABC.

Licensee: Global Broadcasting of Southern New England LLC, 1020 Francisco St, San Francisco, CA 94109.

Studio: 10 Orms St., Providence, RI 02904.

Mailing Address: 10 Orms St., Providence, RI 02904.

Phone: 401-453-8000. **Fax:** 401-331-4399.

E-mail: jbrown@abc6.com

Web Site: http://www.abc6.com

Technical Facilities: Channel No. 49 (680-686 MHz). Authorized power: 350-kw max. visual, aural. Antenna: 932-ft above av. terrain, 830-ft. above ground, 1027-ft. above sea level.

Latitude	41°	51'	54"
Longitude	71°	17'	15"

Note: Latitude and longitude coordinates shown are based on the North American Datum of 1927 (NAD 27) as currently required by the Mass Media Bureau of the FCC.

Ownership: Global Broadcasting LLC.

Began Operation: Station operating; no on-air date

Represented (legal): Harris, Wiltshire & Grannis LLP.

Personnel:

Roland T. Adeszko, Vice President & General Manager.

Susan McCaughey, General Sales Manager.

Joe Friedman, Local Sales Manager.

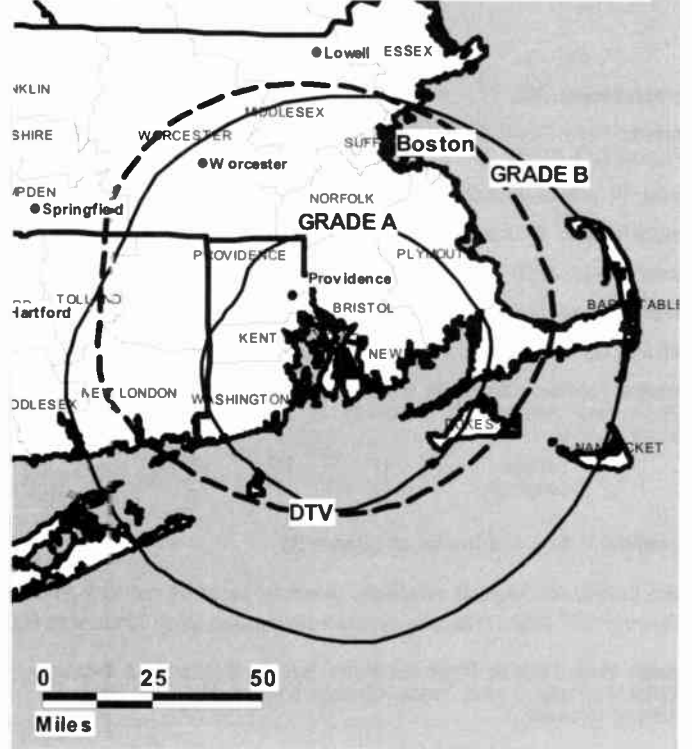
Edwin Hart, News Director.

James Brown, Engineering & Operations Director.

Simonne Coutinho, Business Manager.

Laurie Needham, Program Director.

WLNE-CT BMPCDT-20040414AAA GRANTED: 9/27/2004



© 2009 Warren Communications News

Judy Shoemaker, Promotion Director.

City of License: New Bedford. **Station DMA:** Providence, RI-New Bedford, MA.

Rank: 52.

Nielsen Data: Not available.

WLNE-TV
Ch. 6

Network Service: ABC.

Licensee: Global Broadcasting of Southern New England LLC, 1020 Francisco St, San Francisco, CA 94109.

Studio: 10 Orms St., Providence, RI 02904.

Mailing Address: 10 Orms St., Providence, RI 02904.

Phone: 401-453-8000. **Fax:** 401-331-4399.

E-mail: jbrown@abc6.com

Web Site: http://www.abc6.com

Technical Facilities: Channel No. 6 (82-88 MHz). Authorized power: 100-kw visual, 20-kw aural. Antenna: 928-ft above av. terrain, 961-ft. above ground, 1049-ft. above sea level.

Latitude 41° 35' 48"
Longitude 71° 11' 24"

Transmitter: 1.8-mi. N of Tiverton, on Lafayette Rd.

Note: Latitude and longitude coordinates shown are based on the North American Datum of 1927 (NAD 27) as currently required by the Mass Media Bureau of the FCC.

Satellite Earth Stations: Transmitter Harris; SatCom, 6-meter Ku & C-band; Vertex, 8.8-meter C-band; Vertex, 4.6-meter Ku-band; M/A-Com, Harris, DX Antenna receivers.

Ownership: Global Broadcasting LLC.

Began Operation: January 1, 1963. Sale to present owner by Freedom Communications Holdings Inc. approved by FCC September 19, 2007. Sale to Freedom Communications Holdings Inc. by Freedom Broadcasting Inc. approved by FCC April 1, 2004. Transfer of control to Freedom Broadcasting Inc. approved by FCC December 23, 1998. Sale to Freecom Communications Inc. (later Freedom Broadcasting Inc.) by Pulitzer Publishing Co. approved by FCC December 14, 1982 (Television Digest, Vol. 22:35). Sale to Pulitzer by Steinman Station approved by FCC October 5, 1966 (Vol. 17:50). Sale to Steinman by WTEV Television Inc. approved by FCC April 6, 1966 (Vol. 5:45; 6:7).

Represented (sales): TeleRep Inc.

Represented (legal): Harris, Wiltshire & Grannis LLP.

Represented (engineering): du Treil, Lundin & Rackley Inc.

Personnel:

Roland T. Adeszko, Vice President & General Manager.

Susan McCaughey, General Sales Manager.

Joe Friedman, Local Sales Manager.

Edwin Hart, News Director.

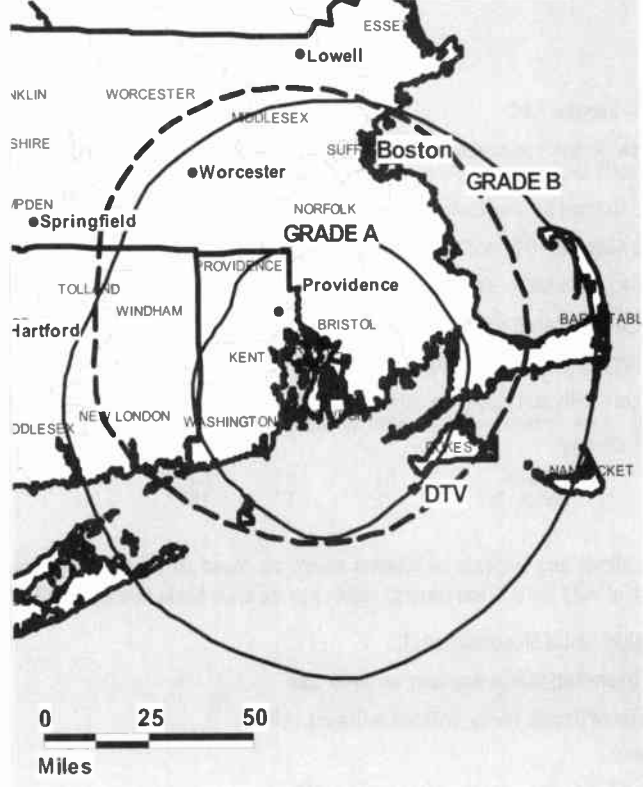
James Brown, Engineering & Operations Director.

Simonne Coutinho, Business Manager.

Laurie Needham, Program Director.

Judy Shoemaker, Promotion Director.

WLNE-TV BPCT-19850924KM GRANTED: 3/14/1986



© 2009 Warren Communications News

City of License: New Bedford. **Station DMA:** Providence, RI-New Bedford, MA.

Rank: 52.

Circulation © 2008 Nielsen. Coverage based on Nielsen study.

GrandTotal	Cable TV Households	Non-cable TV Households	Total TV Households
Estimated Station Totals *	868,750	135,230	1,003,980
Average Weekly Circulation (2008)	335,322	53,803	389,125
Average Daily Circulation (2008)			148,338
Station DMA Total	Cable TV Households	Non-cable TV Households	Total TV Households
Estimated Station Totals *	527,150	99,650	626,800
Average Weekly Circulation (2008)	234,848	51,277	286,125
Average Daily Circulation (2008)			117,242
Other DMA Total	Cable TV Households	Non-cable TV Households	Total TV Households
Estimated Station Totals *	341,600	35,580	377,180
Average Weekly Circulation (2008)	100,474	2,526	103,000
Average Daily Circulation (2008)			31,096

*Estimated station totals are sums of the Nielsen TV and Cable TV household estimates for each county in which the station registers viewing of more than 5% as per the Nielsen Survey Methods.

Massachusetts — New Bedford

WLWC

Ch. 28

Network Service: CW.

Licensee: Providence TV Licensee Corp., 299 Park Ave, c/o Cerberus Capital Management LP, New York, NY 10171.

Studio: One State St, Ste 100, Providence, RI 02908-5035.

Mailing Address: One State St, Ste 100, Providence, RI 02908-5035.

Phone: 401-351-8828. **Fax:** 401-351-0222.

E-mail: janice.jemquist@cw28tv.com

Web Site: http://cw28tv.com

Technical Facilities: Channel No. 28 (554-560 MHz). Authorized power: 5000-kw max. visual, 250-kw aural. Antenna: 751-ft above av. terrain, 738-ft. above ground, 837-ft. above sea level.

Latitude	41°	46'	36"
Longitude	70°	55'	41"

Transmitter: 186 Middleboro Rd., near East Freetown.

Note: Latitude and longitude coordinates shown are based on the North American Datum of 1927 (NAD 27) as currently required by the Mass Media Bureau of the FCC.

Ownership: TV Stations Holding LLC (Group Owner).

Began Operation: April 1, 1997. Sale to C-28 FCC Licensee Subsidiary LLC & Straightline Communications LLC by Fant Broadcasting approved by FCC November 16, 1997. Sale to Viacom International Inc. approved by the FCC April 28, 2000 but never consummated. Sale to Paramount Stations Group of Providence Inc. (later CBS Corp.) by C-28 FCC Subsidiary LLC & Straightline Communications LLC approved by FCC September 19, 2001. Sale to present owner by CBS Corp. approved by FCC November 21, 2007.

Represented (legal): Wiley Rein LLP.

Personnel:

Tina Castano, Station Manager.

Lisa Pesanello, National Sales Manager.

Joe Mulvey, Local Sales Manager.

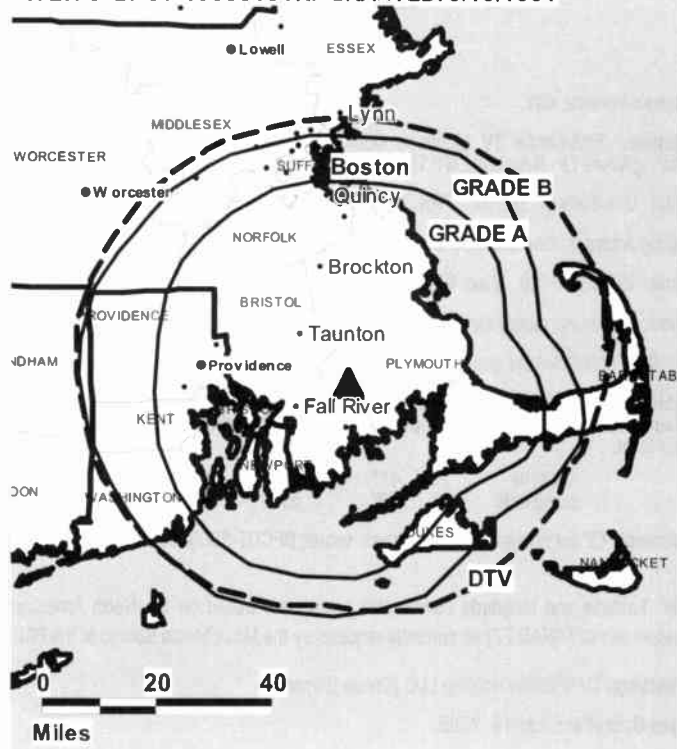
Chris Raffa, Creative Services, Marketing & Production Director.

Janice Jernquist, Office Manager.

City of License: New Bedford. **Station OMA:** Providence, RI-New Bedford, MA.

Rank: 52.

WLWC BPCT-19800131KI GRANTED: 5/15/1991



© 2009 Warren Communications News

Circulation © 2008 Nielsen. Coverage based on Nielsen study.

GrandTotal	Cable TV Households	Non-cable TV Households	Total TV Households
Estimated Station Totals *	527,150	135,230	662,380
Average Weekly Circulation (2008)	113,436	32,664	146,100
Average Daily Circulation (2008)			51,951
Station DMA Total	Cable TV Households	Non-cable TV Households	Total TV Households
Estimated Station Totals *	527,150	99,650	626,800
Average Weekly Circulation (2008)	113,436	29,711	143,147
Average Daily Circulation (2008)			51,524
Other DMA Total	Cable TV Households	Non-cable TV Households	Total TV Households
Estimated Station Totals *	0	35,580	35,580
Average Weekly Circulation (2008)	0	2,953	2,953
Average Daily Circulation (2008)			427

*Estimated station totals are sums of the Nielsen TV and Cable TV household estimates for each county in which the station registers viewing of more than 5% as per the Nielsen Survey Methods.

WLWC-DT

Ch. 22

Network Service: CW.

Licensee: Providence TV Licensee Corp., 299 Park Ave, c/o Cerberus Capital Management LP, New York, NY 10171.

Studio: One State St, Ste 100, Providence, RI 02908.

Mailing Address: One State St, Ste 100, Providence, RI 02908.

Phone: 401-351-8828. **Fax:** 401-351-0222.

E-mail: janice.jernquist@cw28tv.com

Web Site: <http://cw28tv.com>

Technical Facilities: Channel No. 22 (518-524 MHz). Authorized power: 350-kw max. visual, aural. Antenna: 666-ft above av. terrain, 653-ft. above ground, 753-ft. above sea level.

Latitude	41°	46'	39"
Longitude	70°	55'	41"

Requests CP for change to 440-kw max. visual; BPCDT-20080620AEQ.

Note: Latitude and longitude coordinates shown are based on the North American Datum of 1927 (NAD 27) as currently required by the Mass Media Bureau of the FCC.

Ownership: TV Stations Holding LLC (Group Owner).

Began Operation: July 15, 2005.

Represented (sales): Katz Media Group.

Represented (legal): Wiley Rein LLP.

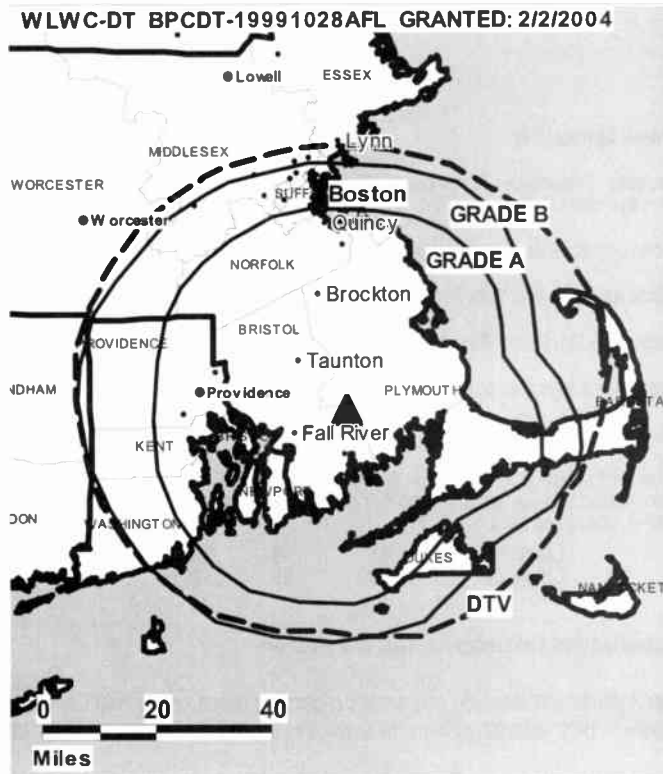
Personnel:

Tina Castano, Station Manager.

Lisa Pesanello, National Sales Manager.

Joe Mulvey, Local Sales Manager.

Chris Raffa, Creative Services, Marketing & Production Director.



© 2009 Warren Communications News

Janice Jernquist, Office Manager.

City of License: New Bedford. Station DMA: Providence, RI-New Bedford, MA.

Rank: 52.

Nielsen Data: Not available.

**WWDP
Ch. 46**

Network Service: IND.

Licensee: Norwell Television LLC, 6740 Shady Oak Rd., c/o ValueVision Media Acquisitions Inc., Eden Prairie, MN 55344.

Studio: 2 Bert Dr., Unit 4, West Bridgewater, MA 02379.

Mailing Address: 2 Bert Dr., Unit 4, West Bridgewater, MA 02379.

Phone: 508-586-4677.

Technical Facilities: Channel No. 46 (662-668 MHz). Authorized power: 500-kw max. visual, aural. Antenna: 351-ft above av. terrain, 384-ft. above ground, 462-ft. above sea level.

Latitude	42°	01'	36"
Longitude	71°	03'	35"

Transmitter: 0.2-mi. N of West St., near Brockton.

Note: Latitude and longitude coordinates shown are based on the North American Datum of 1927 (NAD 27) as currently required by the Mass Media Bureau of the FCC.

Ownership: Norwell Television LLC (Group Owner).

Began Operation: December 6, 1986. Transfer of control to ValueVision Media Inc. (formerly ValueVision International Inc.) from Devon, Roslyck Paxson and Paxson Communications Corp. approved by FCC March 14, 2003. Sale to DP Media of Boston Inc. by The Christian Network Inc. approved by the FCC June 23, 1998. Sale by Massachusetts Redevelopment LLC approved by FCC May 22, 1997. Sale by Norwell Broadcasting approved by FCC October 27, 1986.

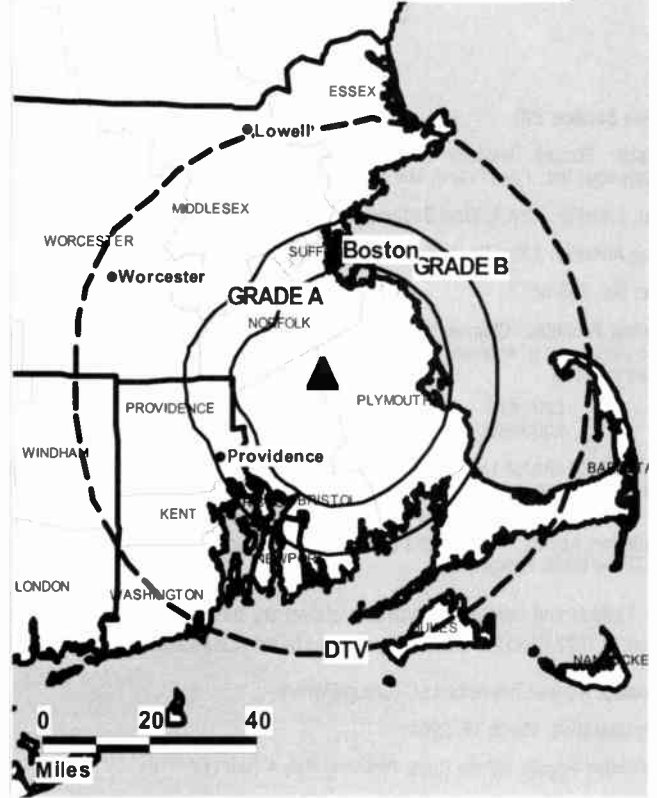
Represented (legal): Wilmer Cutler Pickering Hale & Dorr LLP.

Personnel:

Davor Haler, General Manager & Chief Engineer.

City of License: Norwell. **Station OMA:** Boston, MA-Manchester, NH. **Rank:** 7.

WWDP BMPCT-19960710KK GRANTED: 10/7/1996



© 2009 Warren Communications News

Nielsen Oata: Not available.

WWDP-DT
Ch. 52

Network Service: IND.

Licensee: Norwell Television LLC, 6740 Shady Oak Rd., c/o ValueVision Media Acquisitions Inc., Eden Prairie, MN 55344.

Studio: 2 Bert Dr., Unit 4, West Bridgewater, MA 02379.

Mailing Address: 2 Bert Dr., Unit 4, West Bridgewater, MA 02379.

Phone: 508-586-4677.

Technical Facilities: Channel No. 52 (698-704 MHz). Authorized power: 1000-kw max. visual, aural. Antenna: 472-ft above av. terrain, 497-ft. above ground, 577-ft. above sea level.

Latitude	42°	00'	38"
Longitude	71°	02'	42"

Holds CP for change to channel number 10, 5-kw visual, 466-ft above av. terrain, 489-ft. above ground, 569-ft. above sea level; BPCDT-20080313ACC.

Transmitter: Approx. 0.21-mi. at a bearing of 147 degrees T from the intersection of Town Dump Rd. & Prospect St.

Note: Latitude and longitude coordinates shown are based on the North American Datum of 1927 (NAD 27) as currently required by the Mass Media Bureau of the FCC.

Ownership: Norwell Television LLC (Group Owner).

Began Operation: March 16, 2004.

Represented (legal): Wilmer Cutler Pickering Hale & Dorr LLP.

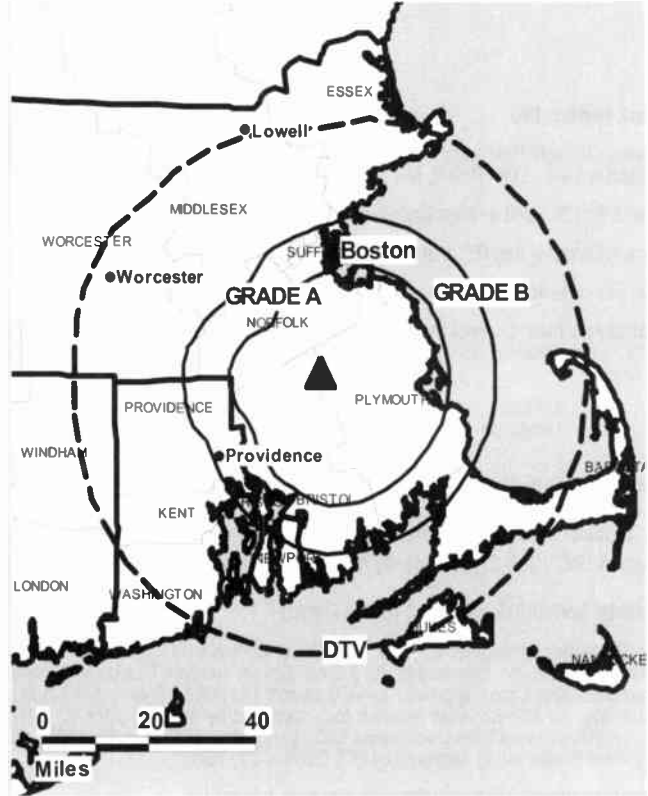
Represented (engineering): du Treil, Lundin & Rackley Inc.

Personnel:

Davor Haler, General Manager & Chief Engineer.

City of License: Norwell. **Station DMA:** Boston, MA-Manchester, NH. **Rank:** 7.

WWDP-DT BPCDT-20080313ACC GRANTED: 3/26/2008



© 2009 Warren Communications News

Nielsen Data: Not available.

WNYA
Ch. 51

Network Service: MNT.

Grantee: Venture Technologies Group LLC, 5670 Wilshire Blvd., Suite 1300, Los Angeles, CA 90036.

Studio: 17 Fern Ave, Ste 100, Schenectady, NY 12306.

Mailing Address: 17 Fern Ave, Ste 100, Schenectady, NY 12306.

Phone: 518-381-3751. **Fax:** 518-381-3740.

E-mail: duncan@mytv4albany.com

Web Site: <http://www.my4albany.com>

Technical Facilities: Channel No. 51 (692-698 MHz). Authorized power: 141-kw max. visual, aural. Antenna: 961-ft above av. terrain, 102-ft. above ground, 2306-ft. above sea level.

Latitude 42° 30' 09"
Longitude 73° 18' 58"

Digital Facilities: Channel No. 13 (210-216 MHz). Power: 9-kw visual, aural. Antenna: 988-ft above av. terrain, 247-ft. above ground, 1766-ft. above sea level.

Latitude 42° 38' 13"
Longitude 73° 59' 45"

FCC Digital File Number: BPCDT-20080613ABO. **Granted:** June 16, 2008.

Note: Latitude and longitude coordinates shown are based on the North American Datum of 1927 (NAD 27) as currently required by the Mass Media Bureau of the FCC.

Ownership: Venture Technologies Group LLC (Group Owner).

Began Operation: September 1, 2003.

Personnel:

Duncan Brown, Station Manager.

Chris Markellos, General Sales Manager.

Alisha Siligato, Traffic Manager.

City of License: Pittsfield. **Station DMA:** Albany-Schenectady-Troy, NY. **Rank:** 57.

Setting the industry standard...

Communications Daily

Warren Communications News

FREE 30-day trial — call 800-771-9202 or visit www.warren-news.com

WNYA BMPCT-20050927AHS GRANTED: 1/19/2006



© 2009 Warren Communications News

Circulation © 2008 Nielsen. Coverage based on Nielsen study.

GrandTotal	Cable TV Households	Non-cable TV Households	Total TV Households
Estimated Station Totals *	435,550	96,810	532,360
Average Weekly Circulation (2008)	37,419	11,021	48,440
Average Daily Circulation (2008)			12,060
Station DMA Total	Cable TV Households	Non-cable TV Households	Total TV Households
Estimated Station Totals *	427,170	96,810	523,980
Average Weekly Circulation (2008)	36,690	11,021	47,711
Average Daily Circulation (2008)			11,892
Other DMA Total	Cable TV Households	Non-cable TV Households	Total TV Households
Estimated Station Totals *	8,380	0	8,380
Average Weekly Circulation (2008)	729	0	729
Average Daily Circulation (2008)			168

*Estimated station totals are sums of the Nielsen TV and Cable TV household estimates for each county in which the station registers viewing of more than 5% as per the Nielsen Survey Methods.

WGGB-DT
Ch. 55

Network Service: ABC.

Licensee: Gormally Broadcasting Licenses LLC, 1441 Main St, Ste 604, Springfield, MA 01103.

Studio: 1300 Liberty St., Springfield, MA 01104.

Mailing Address: 1300 Liberty St., Springfield, MA 01104.

Phone: 413-733-4040. **Fax:** 413-788-7640.

E-mail: lgoldberg@wggb.com

Web Site: <http://www.wggb.com>

Technical Facilities: Channel No. 55 (716-722 MHz). Authorized power: 500-kw max. visual, aural. Antenna: 989-ft above av. terrain, 123-ft. above ground, 1324-ft. above sea level.

Latitude	42°	14'	30"
Longitude	72°	38'	57"

Holds CP for change to channel number 40, 380-kw max. visual, 1063-ft above av. terrain, 174-ft. above ground, 1374-ft. above sea level; BPCDT-20080317AGW.

Note: Latitude and longitude coordinates shown are based on the North American Datum of 1927 (NAD 27) as currently required by the Mass Media Bureau of the FCC.

Ownership: Gormally Broadcasting LLC.

Began Operation: Station operating; no on-air date. Station plans to broadcast digitally on its analog channel allotment.

Represented (legal): Davis Wright Tremaine LLP.

Represented (sales): Katz Media Group.

Personnel:

John Gormally, General Manager.

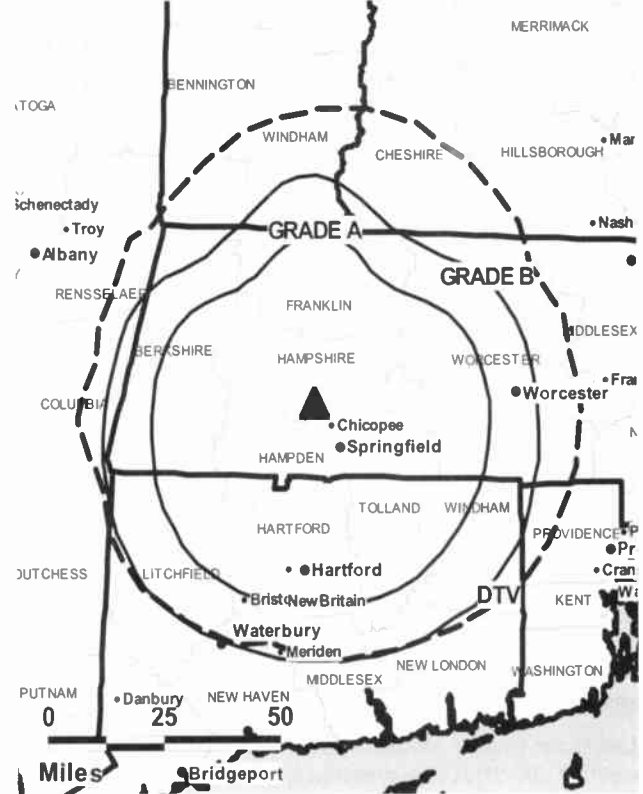
Dean S. Davidson, Operations & Engineering Director.

Larry Goldberg, General Sales Manager.

Gerald Dunn, Local Sales Manager.

Jason Brusa, Production Manager.

WGGB-DT BPCDT-20080317AGW GRANTED: 3/22/2008



© 2009 Warren Communications News

Kathy Tobin, News Director.

Jim McKeever, Promotion Director.

Linda Cross, Business Manager.

City of License: Springfield. **Station DMA:** Springfield-Holyoke, MA. **Rank:** 111.

Nielsen Data: Not available.

WGGB-TV
Ch. 40

Network Service: ABC.

Licensee: Gormally Broadcasting Licenses LLC, 1441 Main St, Ste 604, Springfield, MA 01103.

Studio: 1300 Liberty St., Springfield, MA 01104.

Mailing Address: 1300 Liberty St., Springfield, MA 01104.

Phone: 413-733-4040. **Fax:** 413-788-7640.

E-mail: lgoldberg@wggb.com

Web Site: http://www.wggb.com

Technical Facilities: Channel No. 40 (626-632 MHz). Authorized power: 3720-kw max. visual, aural. Antenna: 1014-ft above av. terrain, 125-ft. above ground, 1325-ft. above sea level.

Latitude 42° 14' 30"
Longitude 72° 38' 57"

Transmitter: Top of Mount Tom, Holyoke.

Note: Latitude and longitude coordinates shown are based on the North American Datum of 1927 (NAD 27) as currently required by the Mass Media Bureau of the FCC.

Multichannel TV Sound: Stereo only.

Satellite Earth Stations: Transmitter Comark; Andrew, 7.5-meter C-band; Comtech 3.5-meter C-band; Scientific-Atlanta, 4.5-meter Ku-band; Andrew, 4.5-meter C-band; DH Satellite, 5-meter Ku & C-band; Standard Components, Microdyne, M/A-Com, Avantek receivers.

Ownership: Gormally Broadcasting LLC.

Began Operation: April 14, 1953. Sale to present owner by Sinclair Broadcast Group Inc. approved by FCC September 28, 2007. Sale to Sinclair Broadcast Group Inc. by Guy Gannett Communications Inc. approved by FCC April 6, 1999. Sale with AM & FM affiliates to Guy Gannett Communications Inc. by Hampden-Hampshire Corp. approved by FCC June 7, 1967. Previous sale of 50% to Republican TV Inc. approved by FCC July 21, 1954.

Represented (sales): Katz Media Group.

Represented (legal): Davis Wright Tremaine LLP.

Represented (engineering): Lohnes & Culver.

Personnel:

John Gormally, General Manager.

Dean S. Davidson, Station Operations & Engineering Director.

Larry Goldberg, General Sales Manager.

Gerald Dunn, Local Sales Manager.

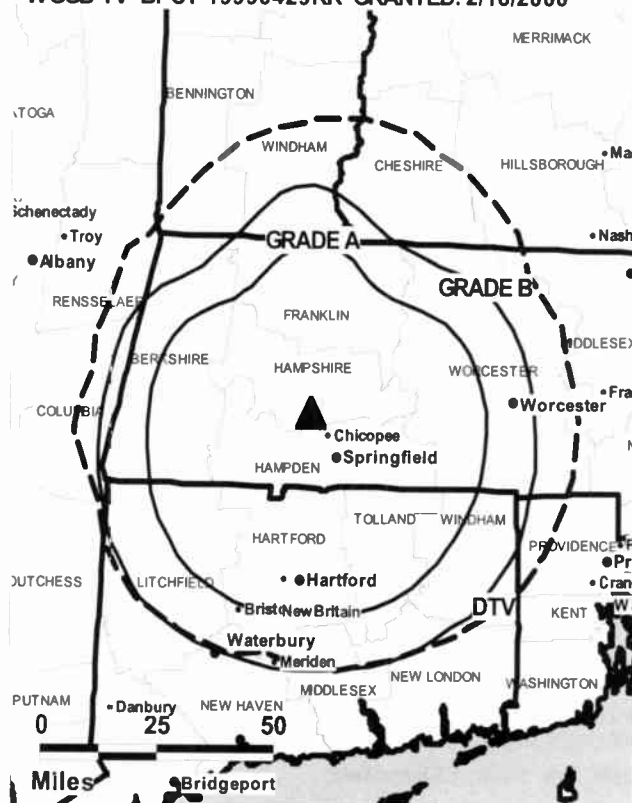
Jason Brusa, Production Manager.

Kathy Tobin, News Director.

Jim McKeever, Promotion Director.

Linda Cross, Business Manager.

WGGB-TV BPCT-19990429KR GRANTED: 2/18/2000



© 2009 Warren Communications News

City of License: Springfield. **Station DMA:** Springfield-Holyoke, MA. **Rank:** 111.

Circulation © 2008 Nielsen. Coverage based on Nielsen study.

GrandTotal	Cable TV Households	Non-cable TV Households	Total TV Households
Estimated Station Totals *	475,970	100,360	576,330
Average Weekly Circulation (2008)	145,186	27,221	172,407
Average Daily Circulation (2008)			72,503
Station DMA Total	Cable TV Households	Non-cable TV Households	Total TV Households
Estimated Station Totals *	218,980	44,540	263,520
Average Weekly Circulation (2008)	127,454	23,689	151,143
Average Daily Circulation (2008)			68,552
Other OMA Total	Cable TV Households	Non-cable TV Households	Total TV Households
Estimated Station Totals *	256,990	55,820	312,810
Average Weekly Circulation (2008)	17,732	3,532	21,264
Average Daily Circulation (2008)			3,951

*Estimated station totals are sums of the Nielsen TV and Cable TV household estimates for each county in which the station registers viewing of more than 5% as per the Nielsen Survey Methods.

WWLP
Ch. 22

Network Service: NBC.

Licensee: LIN Television Corp., 4 Richmond Square, Suite 200, Providence, RI 02906.

Studio: One Broadcast Center, Chicopee, MA 01013.

Mailing Address: PO Box 2210, Springfield, MA 01102-2210.

Phone: 413-377-2200. **Fax:** 413-377-2261 (news).

E-mail: news@wwlp.com

Web Site: http://www.wwlp.com/

Technical Facilities: Channel No. 22 (518-524 MHz). Authorized power: 3390-kw max. visual, aural. Antenna: 880-ft above av. terrain, 530-ft. above ground, 1170-ft. above sea level.

Latitude 42° 05' 05"
Longitude 72° 42' 14"

Transmitter: Provin Mountain, Agawam.

Note: Latitude and longitude coordinates shown are based on the North American Datum of 1927 (NAD 27) as currently required by the Mass Media Bureau of the FCC.

Multichannel TV Sound: Stereo only.

Satellite Earth Stations: Transmitter Comark; Andrews, 3.7-meter-meter Ku-band; 3.8-meter-meter C-band; Harris receivers.

SNG Mobile Dish: Shook, 1.5-meter-meter .

Ownership: LIN TV Corp. (Group Owner).

Began Operation: March 17, 1953. Sale to Adams Communications by Springfield TV Corp. approved by FCC January 9, 1984 (Television Digest, Vol. 23:35). Sale to Brissette TV by Adams Communication Inc. approved by FCC December 24, 1991. Sale to Benedek Broadcasting Co. LLC by Brissette TV approved by FCC May 22, 1996 (Vol. 35:37, 52). Benedek swapped station with LIN Television Corp. for KAKE-TV, KLBY, KUPK-TV & WOWT, which LIN had acquired from Chronicle Publishing. FCC approved deal March 23, 2000 (Vol. 40:7).

Represented (sales): Blair Television.

Personnel:

William Pepin, Vice President, General Manager & Program Director.

John Baran, Station Manager.

Lowell McLane, National Sales Manager.

John Dittmeier, Local Sales Manager.

Michael Garreffi, News Director.

Dave Cote, Chief Engineer.

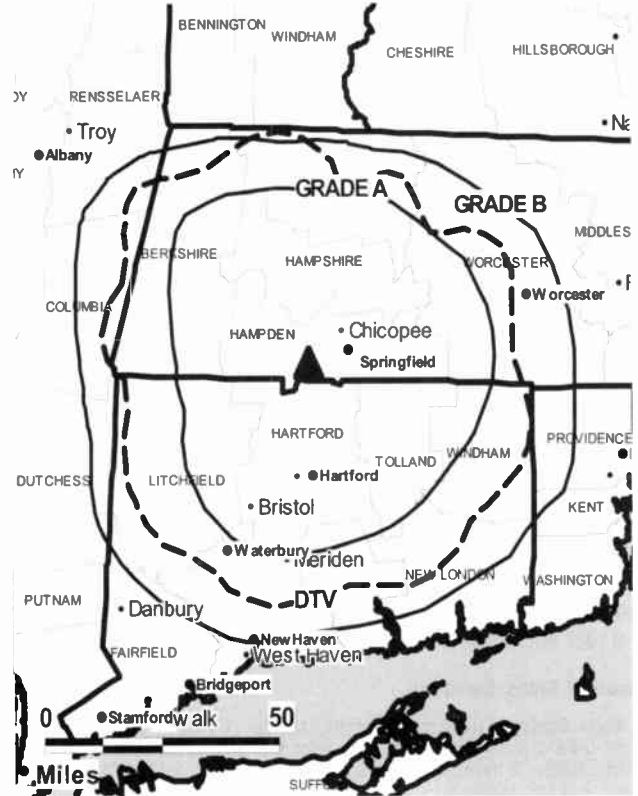
Lisa Hansen, Business Manager.

Kathy Stewart, Program Director.

Anna Giza, Promotion Director.

Alisa Ladue, Research Director.

WWLP BPCT-19930826KE GRANTED: 2/18/2000



© 2009 Warren Communications News

Melanie Pierce, Traffic Supervisor.

City of License: Springfield. Station DMA: Springfield-Holyoke, MA. Rank: 111.

Circulation © 2008 Nielsen. Coverage based on Nielsen study.

Grand Total	Cable TV Households	Non-cable TV Households	Total TV Households
Estimated Station Totals *	303,480	100,360	403,840
Average Weekly Circulation (2008)	164,694	33,166	197,860
Average Daily Circulation (2008)			111,305
Station OMA Total	Cable TV Households	Non-cable TV Households	Total TV Households
Estimated Station Totals *	218,980	44,540	263,520
Average Weekly Circulation (2008)	157,513	28,692	186,205
Average Daily Circulation (2008)			108,261
Other OMA Total	Cable TV Households	Non-cable TV Households	Total TV Households
Estimated Station Totals *	84,500	55,820	140,320
Average Weekly Circulation (2008)	7,181	4,474	11,655
Average Daily Circulation (2008)			3,044

*Estimated station totals are sums of the Nielsen TV and Cable TV household estimates for each county in which the station registers viewing of more than 5% as per the Nielsen Survey Methods.

Massachusetts — Springfield

**WWLP-DT
Ch. 11**

Network Service: NBC.

Licensee: LIN Television Corp., 4 Richmond Square, Suite 200, Providence, RI 02906.

Studio: One Broadcast Center, Chicopee, MA 01013.

Mailing Address: PO Box 2210, Springfield, MA 01102-2210.

Phone: 413-786-2200. **Fax:** 413-377-2261 (news).

E-mail: news@wwlp.com

Web Site: http://www.wwlp.com

Technical Facilities: Channel No. 11 (198-204 MHz). Authorized power: 10-kw visual, aural. Antenna: 810-ft above av. terrain, 427-ft. above ground, 1066-ft. above sea level.

Latitude	42°	05'	05"
Longitude	72°	42'	14"

Requests CP for change to 15.8-kw visual; BPCDT-20080619AIQ.

Note: Latitude and longitude coordinates shown are based on the North American Datum of 1927 (NAD 27) as currently required by the Mass Media Bureau of the FCC.

Ownership: LIN TV Corp. (Group Owner).

Began Operation: Station operating; no on-air date

Represented (sales): Petry Television Inc.

Personnel:

William M. Pepin, Vice President, General Manager & Program Director.

John Baran, Station Manager.

Lowell McLane, National Sales Manager.

John Dittmeier, Local Sales Manager.

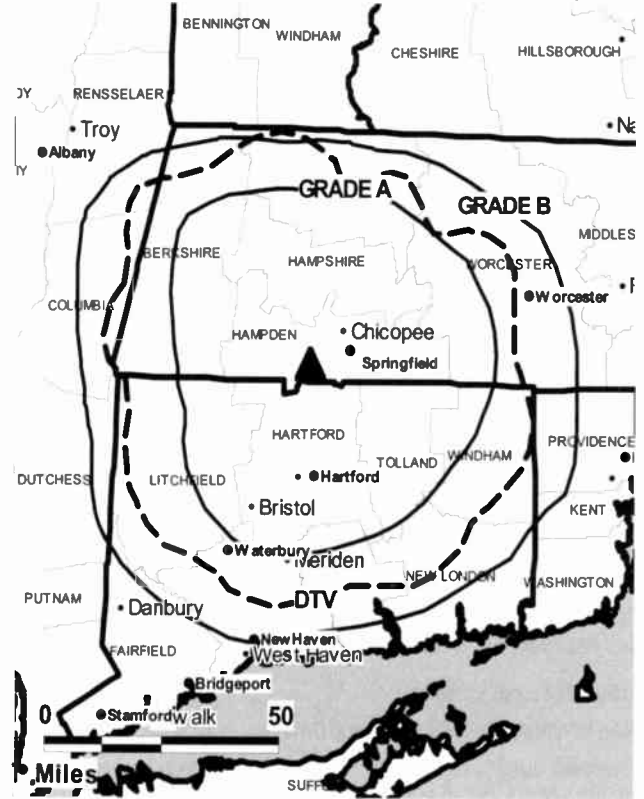
Michael Garreff, News Director.

David Cote, Chief Engineer.

Lisa Hansen, Business Manager.

Kathy Stewart, Program Director.

WWLP-DT BPCDT-20060601ASK GRANTED: 6/15/2006



© 2009 Warren Communications News

Anna Giza, Promotion Director.

Alisa Ladue, Research Director.

Melanie Pierce, Traffic Supervisor.

City of License: Springfield. **Station DMA:** Springfield-Holyoke, MA. **Rank:** 111.

Nielsen Data: Not available.

WDPX
Ch. 58
(Satellite of WPBX, Boston)

Network Service: ION.

Licensee: Paxton Boston-68 License Inc., 601 Clearwater Park Rd., West Palm Beach, FL 33401-6233.

Studio: 1120 Soldiers Field Rd., Boston, MA 02134.

Mailing Address: 1120 Soldiers Field Rd., Boston, MA 02134.

Phone: 617-787-6868. Fax: 617-787-4114.

E-mail: josephkoker@ionmedia.tv

Web Site: <http://www.ionline.tv>

Technical Facilities: Channel No. 58 (734-740 MHz). Authorized power: 1665-kw max. visual, aural. Antenna: 502-ft above av. terrain, 404-ft. above ground, 530-ft. above sea level.

Latitude	41°	41'	20"
Longitude	70°	20'	49"

Note: Latitude and longitude coordinates shown are based on the North American Datum of 1927 (NAD 27) as currently required by the Mass Media Bureau of the FCC.

Multichannel TV Sound: Stereo only.

Ownership: ION Media Networks Inc. (Group Owner).

Began Operation: July 19, 1985. Transfer of control by ION Media Networks Inc. from Paxson Management Corp. & Lowell W. Paxson to CIG Media LLC approved by FCC December 31, 2007. Sale to ION Media Networks Inc. (then Paxson Communications Corp.) by DP Media approved by FCC May 2, 2000. Sale to DP Media by Boston U. Communications Inc. also granted by FCC May 2, 2000. Sale to Boston University Communications Inc. by Cape Television Inc. approved by FCC October 31, 1994. Sale to Cape Television Inc. by Cape Cod Television Inc. approved by FCC June 18, 1992. Sale to Cape Cod Television Inc. by Donald P. Moore (Cape Video Network) approved by FCC December 3, 1987.

Represented (legal): Dow Lohnes PLLC.

Personnel:

Diane McLaughlin, Station Manager.

Diane Sullivan, Sales Manager.

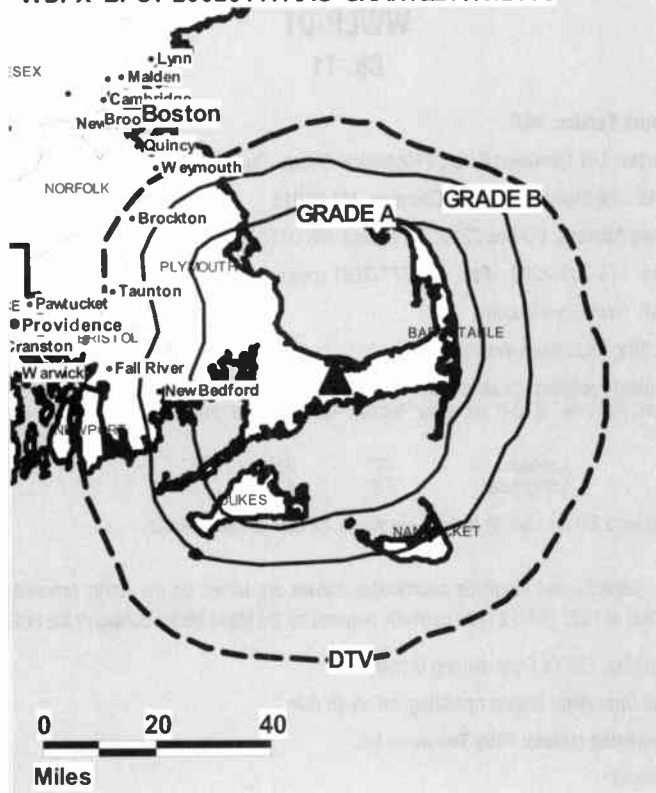
Paul Strieby, Chief Engineer.

Jo-An Barchard, Promotion Director.

City of License: Vineyard Haven. Station DMA: Boston, MA-Manchester, NH.

Rank: 7.

WDPX BPCT-20020117AAG GRANTED: 7/3/2003



© 2009 Warren Communications News

Circulation © 2008 Nielsen. Coverage based on Nielsen study.

GrandTotal	Cable TV Households	Non-cable TV Households	Total TV Households
Estimated Station Totals *	0	43,700	43,700
Average Weekly Circulation (2008)	0	2,313	2,313
Average Daily Circulation (2008)			50

Station DMA Total	Cable TV Households	Non-cable TV Households	Total TV Households
Estimated Station Totals *	0	43,700	43,700
Average Weekly Circulation (2008)	0	2,313	2,313
Average Daily Circulation (2008)			50

*Estimated station totals are sums of the Nielsen TV and Cable TV household estimates for each county in which the station registers viewing of more than 5% as per the Nielsen Survey Methods.

WDPX-DT
Ch. 40

Network Service: ION.

Licensee: Paxson Boston-68 License Inc., 601 Clearwater Park Rd., West Palm Beach, FL 33401-6233.

Studio: 1120 Soldiers Field Rd., Boston, MA 02134.

Mailing Address: 1120 Soldiers Field Rd., Boston, MA 02134.

Phone: 617-787-6868. **Fax:** 617-787-4114.

E-mail: dianemclaughlin@ionmedia.tv

Web Site: <http://www.ionline.tv>

Technical Facilities: Channel No. 40 (626-632 MHz). Authorized power: 300-kw max. visual, aural. Antenna: 502-ft above av. terrain, 404-ft. above ground, 530-ft. above sea level.

Latitude	41°	41'	20"
Longitude	70°	20'	49"

Requests CP for change to 500-kw max. visual; BPCDT-2008620ACS.

Note: Latitude and longitude coordinates shown are based on the North American Datum of 1927 (NAD 27) as currently required by the Mass Media Bureau of the FCC.

Ownership: ION Media Networks Inc. (Group Owner).

Began Operation: Station operating; no on-air date.

Represented (legal): Dow Lohnes PLLC.

Personnel:

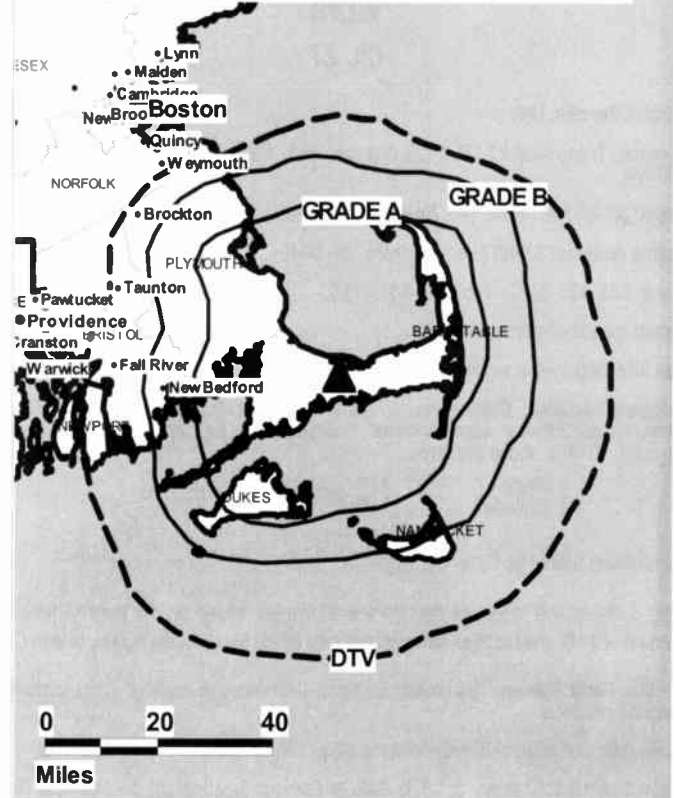
Diane McLaughlin, Station Manager.

Diane Sullivan, Sales Manager.

Paul Strieby, Chief Engineer.

Jo-An Barchard, Promotion Director.

WDPX-DT BPCDT-20080620ACS GRANTED: 8/20/2008



© 2009 Warren Communications News

City of License: Vineyard Haven. **Station DMA:** Boston, MA-Manchester, NH.

Rank: 7.

Nielsen Data: Not available.

Massachusetts — Worcester

**WUNI
Ch. 27**

Network Service: UNV.

Licensee: Entravision 27 LP, 2425 Olympic Blvd., Suite 6000 W, Santa Monica, CA 90404.

Studio: 33 4th Ave., Suite 145, Needham, MA 02494.

Mailing Address: 33 4th Ave., Needham, MA 02494.

Phone: 781-433-2727. **Fax:** 781-433-2750.

E-mail: mgodin@entravision.com

Web Site: http://www.wunitv.com

Technical Facilities: Channel No. 27 (548-554 MHz). Authorized power: 1150-kw max. visual, 230-kw aural. Antenna: 1529-ft above av. terrain, 1316-ft. above ground, 2014-ft. above sea level.

Latitude 42° 20' 09"
Longitude 71° 42' 57"

Transmitter: Stiles Hill, Cross St., Boylston.

Note: Latitude and longitude coordinates shown are based on the North American Datum of 1927 (NAD 27) as currently required by the Mass Media Bureau of the FCC.

Satellite Earth Station: Transmitter Comark; Unimesh, 3.6-meter C-band; Scientific Atlanta receivers.

Ownership: Entravision Communications Corp. (Group Owner).

Began Operation: January 2, 1970. Sale to Corridor Broadcasting by Melvin & Fred Simon, Gerald & Irwin Katz approved by FCC October 18, 1983. Previous sale by America Group Management Corp. approved by FCC April 21, 1977. Began subscription TV operation September 8, 1980. Resumed independent operation January 1, 1986. Transfer of control to Jasas Corp. approved by FCC October 15, 1992. Sale to present owner by Jasas Corp. approved by FCC November 17, 2000.

Represented (engineering): Cohen Dippell & Everist PC.

Personnel:

Alexander Von Lichtenberg, General Manager.

Bob Kerrigan, Operations Manager.

Scott McGavick, General Sales Manager.

Rob Donner, National Sales Manager.

Fran Vaccari, Chief Engineer.

Pam Bias, Controller.

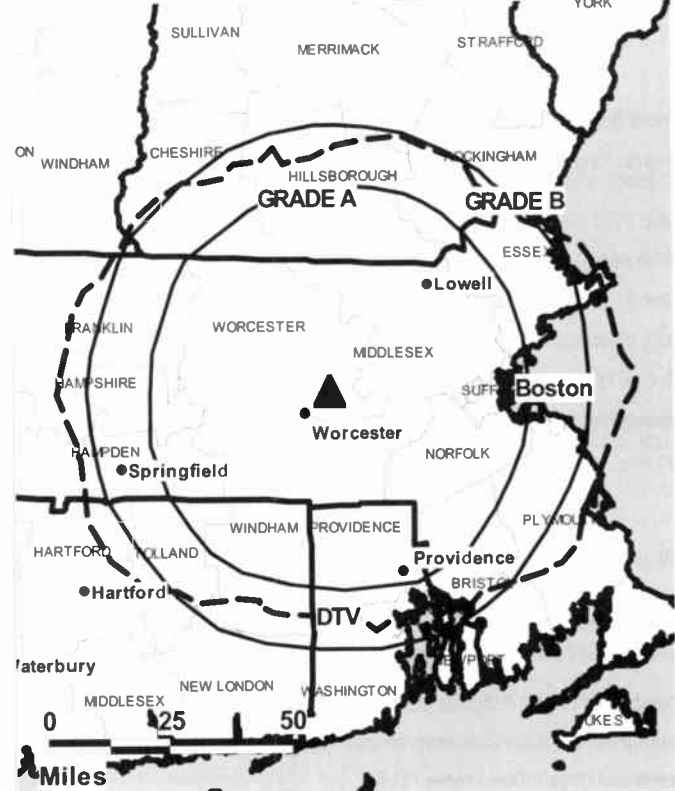
Renee Barbour, Traffic & Program Manager.

Meg Godin, Sales, Marketing & Promotion Manager.

Francis Concepcion, Production Manager.

City of License: Worcester. **Station DMA:** Boston, MA-Manchester, NH. **Rank:** 7.

WUNI BPCT-19981204KE GRANTED: 11/1/1999



© 2009 Warren Communications News

Circulation © 2008 Nielsen. Coverage based on Nielsen study.

GrandTotal	Cable TV Households	Non-cable TV Households	Total TV Households
Estimated Station Totals *	912,710	88,210	1,000,920
Average Weekly Circulation (2008)	55,220	11,826	67,046
Average Daily Circulation (2008)			30,729
Station DMA Total	Cable TV Households	Non-cable TV Households	Total TV Households
Estimated Station Totals *	711,710	88,210	799,920
Average Weekly Circulation (2008)	43,763	11,826	55,589
Average Daily Circulation (2008)			23,493
Other DMA Total	Cable TV Households	Non-cable TV Households	Total TV Households
Estimated Station Totals *	201,000	0	201,000
Average Weekly Circulation (2008)	11,457	0	11,457
Average Daily Circulation (2008)			7,236

*Estimated station totals are sums of the Nielsen TV and Cable TV household estimates for each county in which the station registers viewing of more than 5% as per the Nielsen Survey Methods.

WUNI-DT
Ch. 29

Network Service: UNV.

Grantee: Entravision 27 LP, 2425 Olympic Blvd, Suite 6000 W, Santa Monica, CA 90404.

Studio: 33 4th Ave, Ste 145, Needham, MA 02494.

Mailing Address: 33 4th Ave, Suite 145, Needham, MA 02494.

Phone: 781-433-2727. **Fax:** 781-433-2570.

E-mail: mgodin@entravision.com

Web Site: <http://www.wunitv.com>

Technical Facilities: Channel No. 29 (560-566 MHz). Authorized power: 165-kw max. visual, aural. Antenna: 1535-ft above av. terrain, 1312-ft. above ground, 2011-ft. above sea level.

Latitude	42°	20'	09"
Longitude	71°	42'	57"

Note: Latitude and longitude coordinates shown are based on the North American Datum of 1927 (NAD 27) as currently required by the Mass Media Bureau of the FCC.

Ownership: Entravision Communications Corp.

Began Operation: Station operating under Special Temporary Authority at 11-kw max. visual; no on-air date

Represented (engineering): Cohen Dippell & Everist PC.

Personnel:

Alexander Von Lichtenberg, General Manager.

Bob Kerrigan, Operations Manager.

Scott McGavick, General Sales Manager.

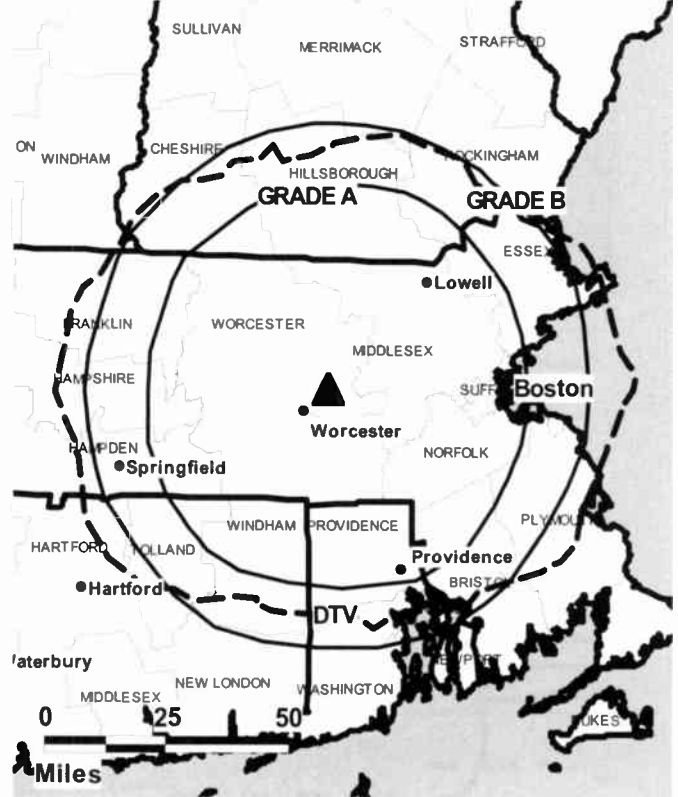
Rob Donner, National Sales Manager.

Fran Vaccari, Chief Engineer.

Pam Bias, Controller.

Renee Barbour, Traffic & Program Manager.

WUNI-DT BMPCDT-20070308AFR GRANTED: 6/8/2007



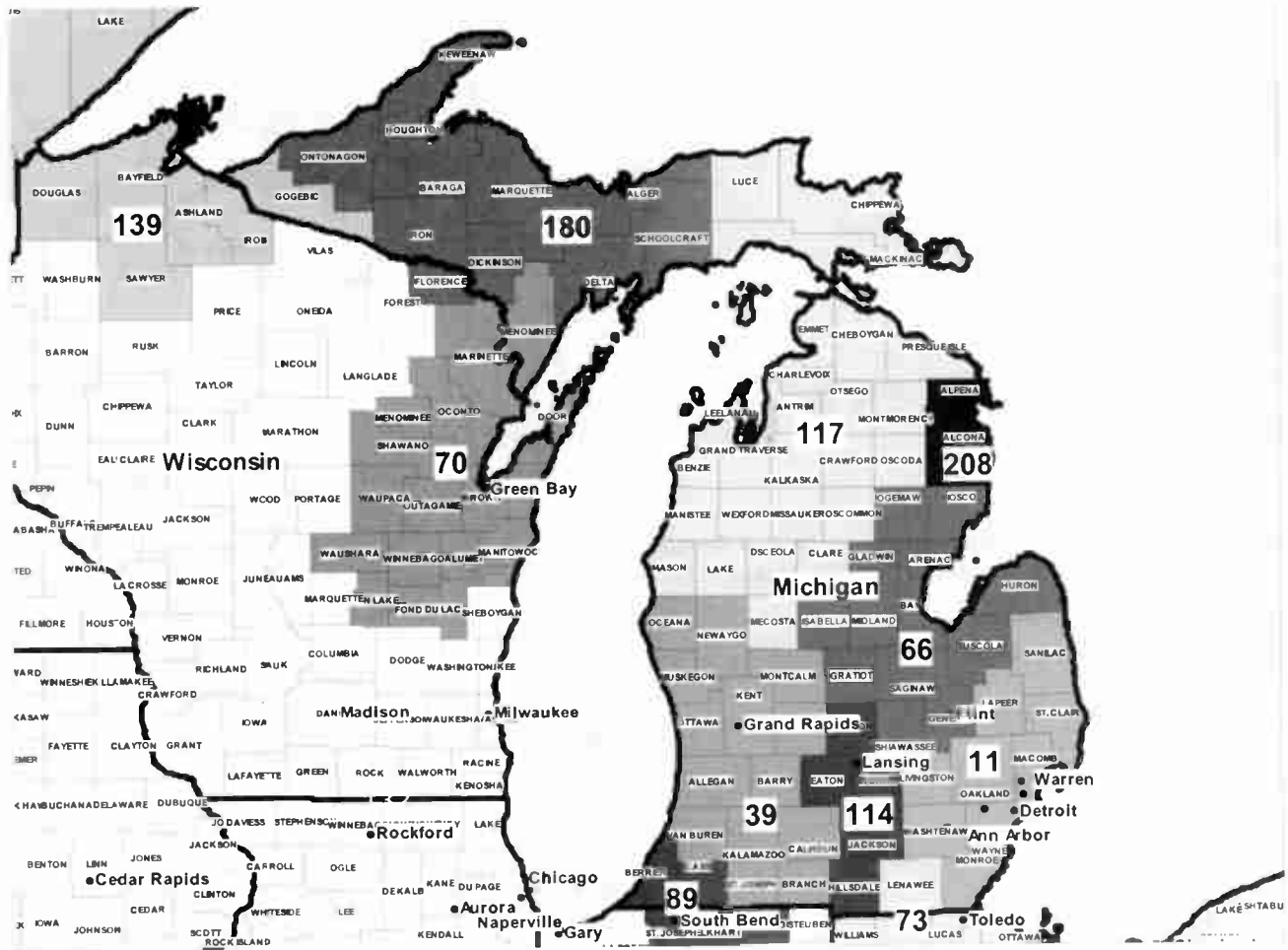
© 2009 Warren Communications News

Meg Godin, Sales, Marketing & Promotion Manager.

Francis Concepcion, Production Manager.

City of License: Worcester. **Station DMA:** Boston, MA-Manchester, NH. **Rank:** 7.

Nielsen Data: Not available.



© 2009 Warren Communications News

MARKET	NIELSEN DMA TV HOUSEHOLDS	RANK	MARKET AREA COMMERCIAL STATIONS
Detroit, MI	1,926,970	11	WADL (38); WADL-DT (39); WDIV-DT (45); WDIV-TV (4); WJBK (2); WJBK-DT (58); WKBD (50); WKBD-DT (14); WMYD (20); WMYD-DT (21); WPXD (31); WPXD-DT (33); WWJ-DT (44); WWJ-TV (62); WXYZ-DT (41); WXYZ-TV (7)
Grand Rapids-Kalamazoo-Battle Creek, MI	741,420	39	WLLA (64); WLLA-DT (45); WOOD-DT (7); WOOD-TV (8); WOTV (41); WOTV-DT (20); WTLJ (54); WTLJ-DT (24); WWMT (3); WWMT-DT (2); WXMI (17); WXMI-DT (19); WZPX (43); WZPX-DT (44); WZZM-DT (39); WZZM-TV (13)
Flint-Saginaw-Bay City, MI	465,790	66	WAQP (49); WAQP-DT (48); WBSF (46); WEYI-DT (30); WEYI-TV (25); WJRT-DT (36); WJRT-TV (12); WNEM-DT (22); WNEM-TV (5); WSMH (66); WSMH-DT (16)
Green Bay-Appleton, WI	444,210	70	WACY (32); WACY-DT (27); WBAY-DT (23); WBAY-TV (2); WFRV-DT (39); WFRV-TV (5); WGBA (26); WGBA-DT (41); WIWB (14); WIWB-DT (21); WLUK-DT (51); WLUK-TV (11)
Toledo, OH	425,890	73	WLMB (40); WLMB-DT (5); WNWO-DT (49); WNWO-TV (24); WTOL (11); WTOL-DT (17); WTVG (13); WTVG-DT (19); WUPW (36); WUPW-DT (46)
South Bend-Elkhart, IN	334,720	89	WHME-DT (48); WHME-TV (46); WNDU-DT (42); WNDU-TV (6); WSBT-DT (30); WSBT-TV (22); WSJV (28); WSJV-DT (58)
Lansing, MI	258,650	114	WHTV (18); WHTV-DT (34); WILX-DT (57); WILX-TV (10); WLAJ (53); WLAJ-DT (51); WLNS-DT (59); WLNS-TV (6); WSYM-DT (38); WSYM-TV (47)
Traverse City-Cadillac, MI	247,650	117	WFOX-DT (47); WFOX-TV (33); WFUP (45); WGTQ (8); WGTQ-DT (56); WGTU (29); WGTU-DT (31); WPBN-DT (50); WPBN-TV (7); WTOM-DT (35); WTOM-TV (4); WWTV (9); WWTV-DT (40); WWUP-DT (49); WWUP-TV (10)
Duluth, MN-Superior, WI	173,180	139	KBJR-DT (19); KBJR-TV (6); KDLH (3); KDLH-DT (33); KQDS-DT (17); KQDS-TV (21); KRIL (11); WDIO-DT (43); WDIO-TV (10); WIRT (13); WIRT-DT (36)
Marquette, MI	89,290	180	WBKP (5); WBUP (10); WDHS (8); WDHS-DT (22); WJMN-DT (48); WJMN-TV (3); WLUC-DT (35); WLUC-TV (6); WMQF (19)
Alpena, MI	17,520	208	WBKB-DT (13); WBKB-TV (11)

(Continued on next page)

Michigan *Digital* Station Totals as of October 1, 2008

	VHF	UHF	TOTAL
Commercial Television	3	34	37
Educational Television	2	9	11
	5	43	48

Michigan Analog Station Totals as of October 1, 2008

	VHF	UHF	TOTAL
Commercial Television	21	21	42
Educational Television	2	10	12
	23	31	54

WBKB-DT
Ch. 13

Network Service: CBS.

Grantee: Thunder Bay Broadcasting Corp., 1390 Bagley St., Alpena, MI 49707.

Studio: 1390 Bagley St., Alpena, MI 49707.

Mailing Address: 1390 Bagley St., Alpena, MI 49707.

Phone: 989-356-3434. **Fax:** 989-356-4188.

E-mail: wbkbtv@speednetllc.com

Web Site: http://www.wbkbtv.com

Technical Facilities: Channel No. 13 (210-216 MHz). Authorized power: 20-kw visual, aural. Antenna: 662-ft above av. terrain, 468-ft. above ground, 1468-ft. above sea level.

Latitude	44°	42'	11"
Longitude	83°	31'	26"

Holds CP for change to channel number 11, ; BMPCDT-20080521AAC.

Note: Latitude and longitude coordinates shown are based on the North American Datum of 1927 (NAD 27) as currently required by the Mass Media Bureau of the FCC.

Ownership: Thunder Bay Broadcasting Corp. (Group Owner).

Began Operation: Station operating under Special Temporary Authority at 0.09-kw max. visual; no on-air date. Station plans to broadcast digitally on its analog channel allotment.

Represented (sales): Katz Media Group.

Personnel:

Stephen Marks, President & General Manager.

Gary Hollingsworth, Operations & Production Manager.

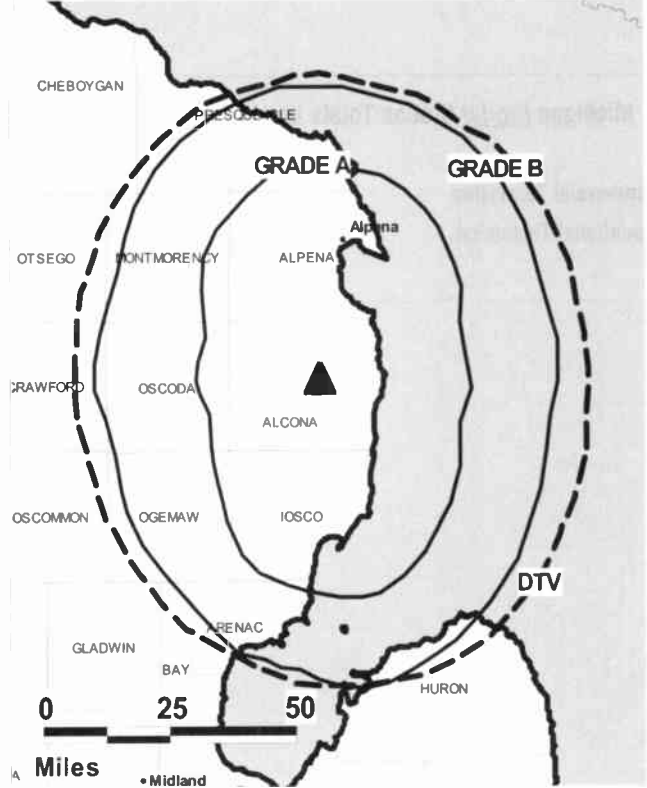
Barb Bowen, General Sales Manager.

Nancy Dewar, Local Sales Manager.

Mary Stosick, Local Sales Manager.

Annamarie Iannetta, News Director.

WBKB-DT BMPCDT-20080521AAC GRANTED: 6/17/2008



© 2009 Warren Communications News

Mark Nowak, Chief Engineer.

Jill Fishburn, Business Manager.

Jeri Foor, Traffic Manager.

City of License: Alpena. **Station DMA:** Alpena, MI. **Rank:** 208.

Nielsen Data: Not available.

WPXD
Ch. 31

Network Service: ION.

Licensee: Paxson Communications License Co. LLC, 601 Clearwater Park Rd., West Palm Beach, FL 33401-6233.

Studio: 3975 Varsity Dr., Ann Arbor, MI 48108.

Mailing Address: 3975 Varsity Dr., Ann Arbor, MI 48108.

Phone: 734-973-7900. **Fax:** 734-973-7906.

E-mail: josephkoker@ionmedia.tv

Web Site: http://www.ionline.tv

Technical Facilities: Channel No. 31 (572-578 MHz). Authorized power: 2880-kw max. visual, aural. Antenna: 1079-ft above av. terrain, 1014-ft. above ground, 2018-ft. above sea level.

Latitude 42° 22' 25"
Longitude 84° 04' 10"

Transmitter: 18200 M-52 N, Chelsea.

Note: Latitude and longitude coordinates shown are based on the North American Datum of 1927 (NAD 27) as currently required by the Mass Media Bureau of the FCC.

Satellite Earth Station: Transmitter Harris; Comsat, ; Microdyne receivers.

Ownership: ION Media Networks Inc. (Group Owner).

Began Operation: January 12, 1981. Transfer of control by ION Media Networks Inc. from Paxson Management Corp. & Lowell W. Paxson to CIG Media LLC approved by FCC December 31, 2007. Paxson Communications Corp. became ION Media Networks Inc. on June 26, 2006. Sale to Paxson Communications Corp. by Blackstar of Ann Arbor Inc. approved by FCC December 11, 1997. Sale to Blackstar of Ann Arbor Inc. by Fab Communications Inc. approved by FCC July 10, 1989. Sale to Fab Communications Inc. by Satellite Television Systems Inc. approved by FCC December 20, 1988. Sale to Satellite Television Systems Inc. approved by FCC November 28, 1979.

Represented (engineering): Studio 31 Productions.

Represented (legal): Dow Lohnes PLLC.

Personnel:

Sandra Henry, Vice President, General Manager & General Sales Manager.

Robert Thompson, Chief Engineer.

Emma Allison, Master Control Supervisor.

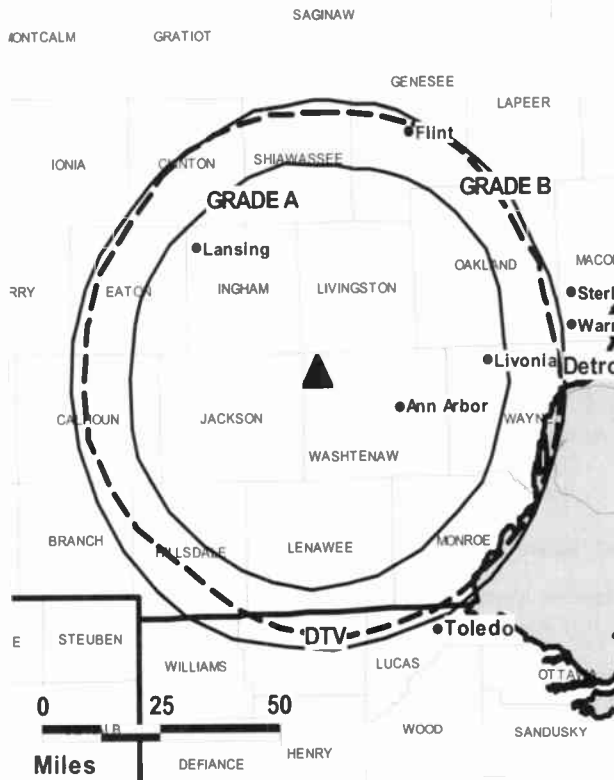
Helen Skinner, Business Manager.

Eric Zapert, Traffic Manager.

City of License: Ann Arbor. **Station DMA:** Detroit, MI. **Rank:** 11.

WPXD BPCT-19971015KE GRANTED: 3/15/2001

SA



© 2009 Warren Communications News

Circulation © 2008 Nielsen. Coverage based on Nielsen study.

GrandTotal	Cable TV Households	Non-cable TV Households	Total TV Households
Estimated Station Totals *	1,250,710	425,200	1,675,910
Average Weekly Circulation (2008)	167,971	31,945	199,916
Average Daily Circulation (2008)			42,014
Station DMA Total	Cable TV Households	Non-cable TV Households	Total TV Households
Estimated Station Totals *	1,245,040	345,610	1,590,650
Average Weekly Circulation (2008)	167,670	26,980	194,650
Average Daily Circulation (2008)			41,307
Other DMA Total	Cable TV Households	Non-cable TV Households	Total TV Households
Estimated Station Totals *	5,670	79,590	85,260
Average Weekly Circulation (2008)	301	4,965	5,266
Average Daily Circulation (2008)			707

*Estimated station totals are sums of the Nielsen TV and Cable TV household estimates for each county in which the station registers viewing of more than 5% as per the Nielsen Survey Methods.

WPXD-DT

Ch. 33

Network Service: ION.

Licensee: Paxson Communications License Co. LLC, 601 Clearwater Park Rd., West Palm Beach, FL 33401-6233.

Studio: 3975 Varsity Dr., Ann Arbor, MI 48108.

Mailing Address: 3975 Varsity Dr., Ann Arbor, MI 48108.

Phone: 734-973-7900. **Fax:** 734-973-7906.

E-mail: josephkoker@ionmedia.tv

Web Site: <http://www.ionline.tv>

Technical Facilities: Channel No. 33 (584-590 MHz). Authorized power: 48-kw max. visual, aural. Antenna: 1073-ft above av. terrain, 1010-ft. above ground, 2015-ft. above sea level.

Latitude	42°	22'	25"
Longitude	84°	04'	10"

Holds CP for change to channel number 31, 105.6-kw max. visual, 1076-ft above av. terrain, 1010-ft. above ground, 2015-ft. above sea level; BPCDT-20080305ABI.

Note: Latitude and longitude coordinates shown are based on the North American Datum of 1927 (NAD 27) as currently required by the Mass Media Bureau of the FCC.

Ownership: ION Media Networks Inc. (Group Owner).

Began Operation: Station operating; no on-air date. Station plans to broadcast digitally on its analog channel allotment.

Represented (legal): Dow Lohnes PLLC.

Personnel:

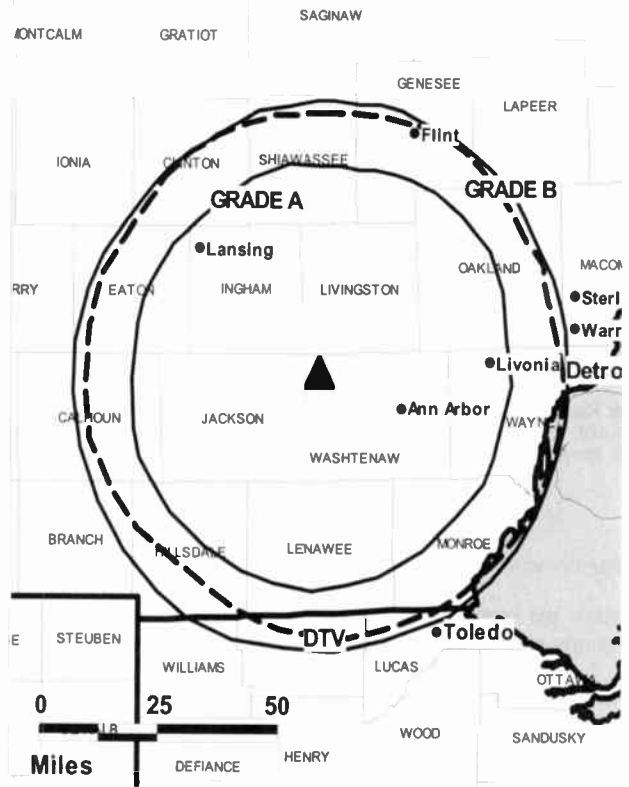
Sandra Henry, Vice President, General Manager & General Sales Manager.

Robert Thompson, Chief Engineer.

Helen Skinner, Business Manager.

Emma Allison, Master Control Supervisor.

WPXD-DT BPCDT-20080305ABI GRANTED: 3/7/2008



© 2009 Warren Communications News

Eric Zapert, Traffic Manager.

City of License: Ann Arbor. **Station DMA:** Detroit, MI. **Rank:** 11.

Nielsen Oata: Not available.

Michigan — Battle Creek

WOTV Ch. 41

Network Service: ABC.

Licensee: WOOD License Co. LLC, 4 Richmond Square, Suite 200, Providence, RI 02906.

Studio: 120 College Ave SE, Grand Rapids, MI 49503.

Mailing Address: 120 College Ave. SE, Grand Rapids, MI 49503.

Phone: 616-456-8888. **Fax:** 616-456-5755.

E-mail: ken.selvig@woodtv.com

Web Site: <http://www.wotv.com>

Technical Facilities: Channel No. 41 (632-638 MHz). Authorized power: 5000-kw max. visual, aural. Antenna: 1079-ft above av. terrain, 938-ft. above ground, 1926-ft. above sea level.

Latitude 42° 34' 15"
Longitude 85° 28' 07"

Transmitter: Corner of Muller & Norris Rds., Orangeville.

Note: Latitude and longitude coordinates shown are based on the North American Datum of 1927 (NAD 27) as currently required by the Mass Media Bureau of the FCC.

Ownership: LIN TV Corp. (Group Owner).

Began Operation: July 24, 1971.

Represented (sales): Blair Television.

Represented (legal): Covington & Burling.

Personnel:

Diane Kniowski, President & General Manager.

Fred Corbus, General Sales Manager.

Keith Grandolph, Local Sales Manager.

Bob Klap, National Sales Manager.

Patty McGettigan, News Director.

Ken Selvig, Chief Engineer.

Carole Doty, Program Administrator.

Eva Cooper, Community Affairs Director.

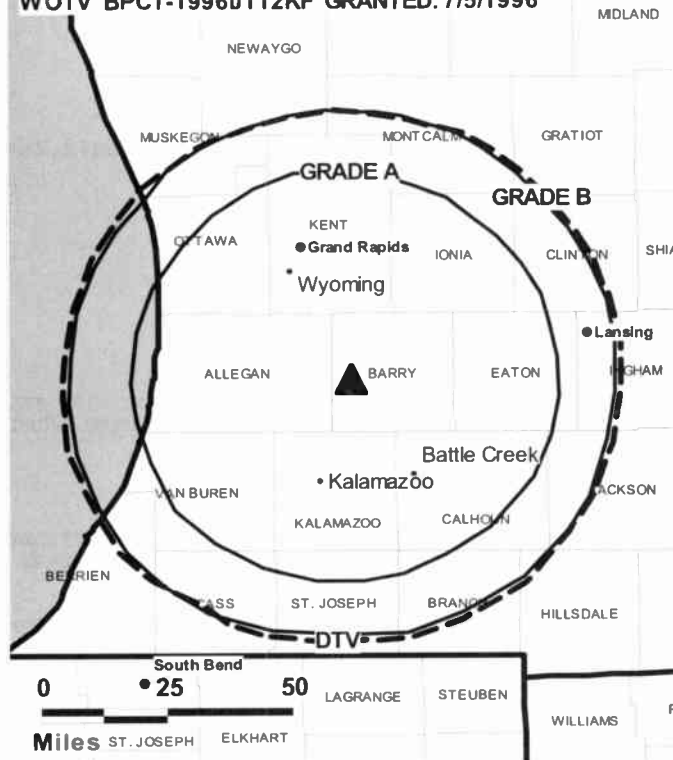
Curtis Kaechle, Promotion Director.

Gene VanTwert, Traffic Manager.

City of License: Battle Creek.

Station DMA: Grand Rapids-Kalamazoo-Battle Creek, MI. **Rank:** 39.

WOTV BPCT-1996D112KF GRANTED: 7/5/1996



© 2009 Warren Communications News

Circulation © 2008 Nielsen. Coverage based on Nielsen study.

GrandTotal	Cable TV Households	Non-cable TV Households	Total TV Households
Estimated Station Totals *	393,340	321,800	715,140
Average Weekly Circulation (2008)	133,934	82,735	216,669
Average Daily Circulation (2008)			74,965
Station DMA Total	Cable TV Households	Non-cable TV Households	Total TV Households
Estimated Station Totals *	364,000	302,680	666,680
Average Weekly Circulation (2008)	131,541	80,957	212,498
Average Daily Circulation (2008)			73,698
Other DMA Total	Cable TV Households	Non-cable TV Households	Total TV Households
Estimated Station Totals *	29,340	19,120	48,460
Average Weekly Circulation (2008)	2,393	1,778	4,171
Average Daily Circulation (2008)			1,267

*Estimated station totals are sums of the Nielsen TV and Cable TV household estimates for each county in which the station registers viewing of more than 5% as per the Nielsen Survey Methods.

Michigan — Battle Creek

WOTV-DT Ch. 20

Network Service: ABC.

Licensee: WOOD License Co. LLC, 4 Richmond Square, Suite 200, Providence, RI 02906.

Studio: 120 College Ave SW, Grand Rapids, MI 49503.

Mailing Address: 120 College Ave. SE, Grand Rapids, MI 49503.

Phone: 616-456-8888. **Fax:** 616-456-5755.

E-mail: ken.selvig@woodtv.com

Web Site: <http://www.wotv.com>

Technical Facilities: Channel No. 20 (506-512 MHz). Authorized power: 270-kw max. visual, aural. Antenna: 1020-ft above av. terrain, 879-ft. above ground, 1868-ft. above sea level.

Latitude	42°	34'	15"
Longitude	85°	28'	07"

Note: Latitude and longitude coordinates shown are based on the North American Datum of 1927 (NAD 27) as currently required by the Mass Media Bureau of the FCC.

Ownership: LIN TV Corp. (Group Owner).

Began Operation: December 2, 2002. High Definition.

Represented (sales): Blair Television.

Personnel:

Diane Knlowski, President & General Manager.

Fred Corbus, General Sales Manager.

Bob Klap, National Sales Manager.

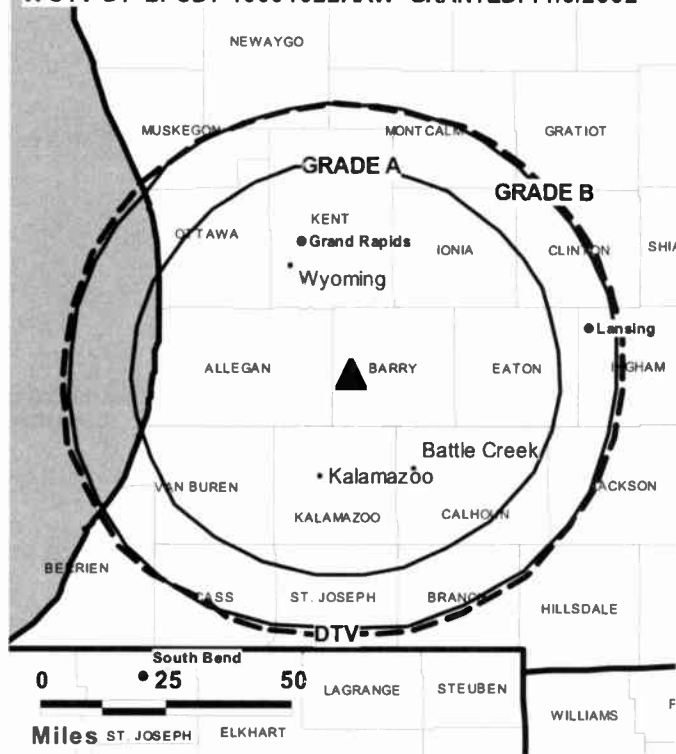
Patty McGettigan, News Director.

Ken Selvig, Chief Engineer.

Carole Doty, Program Administrator.

Eva Cooper, Community Affairs Director.

WOTV-DT BPCDT-19991022AAW GRANTED: 11/6/2002



© 2009 Warren Communications News

Curtis Kaechle, Promotion Director.

Gene VanTwert, Traffic Manager.

City of License: Battle Creek.

Station DMA: Grand Rapids-Kalamazoo-Battle Creek, MI. Rank: 39.

Nielsen Data: Not available.

Michigan — Battle Creek

WZPX
Ch. 43

Network Service: ION.

Licensee: Paxson Battle Creek License Inc., 601 Clearwater Park Rd., West Palm Beach, FL 33401-6233.

Studio: 2610 Horizon Dr SE, Ste E, Grand Rapids, MI 49546.

Mailing Address: 2610 Horizon Dr SE, Ste E, Grand Rapids, MI 49546.

Phone: 616-222-4343. **Fax:** 616-493-2677.

E-mail: josephkoker@ionmedia.tv

Web Site: http://www.ionline.tv

Technical Facilities: Channel No. 43 (644-650 MHz). Authorized power: 5000-kw max. visual, aural. Antenna: 1060-ft above av. terrain, 1030-ft. above ground, 1926-ft. above sea level.

Latitude	42°	40'	45"
Longitude	85°	03'	57"

Transmitter: S side of Coats Grove Rd., 0.5-mi. E of Coats Grove & Hager Rds. intersection.

Note: Latitude and longitude coordinates shown are based on the North American Datum of 1927 (NAD 27) as currently required by the Mass Media Bureau of the FCC.

Multichannel TV Sound: Stereo and separate audio program.

Satellite Earth Station: Transmitter Comark; Comtech, 3.8-meter.

Ownership: ION Media Networks Inc. (Group Owner).

Began Operation: October 11, 1996. Began operation as WJUE. Sale to Horizon Broadcasting Corp. by William Popjes approved by FCC February 20, 1997. Sale to Paxson Communications Corp. by Horizon Broadcasting Corp. approved by FCC April 28, 1997. Sale to DP Media Inc. by Paxson Communications Corp. approved by FCC January 22, 1998. Sale back to Paxson Communications Corp. by DP Media Inc. approved by FCC April 5, 2000. Paxson Communications Corp. became ION Media Networks Inc. on June 26, 2006. Transfer of control by ION Media Networks Inc. from Paxson Management Corp. & Lowell W. Paxson to CIG Media LLC approved by FCC December 31, 2007.

Represented (sales): Blair Television.

Represented (legal): Dow Lohnes PLLC.

Personnel:

Tina Hill, Station Operations Manager.

Robert Getz, General Sales Manager.

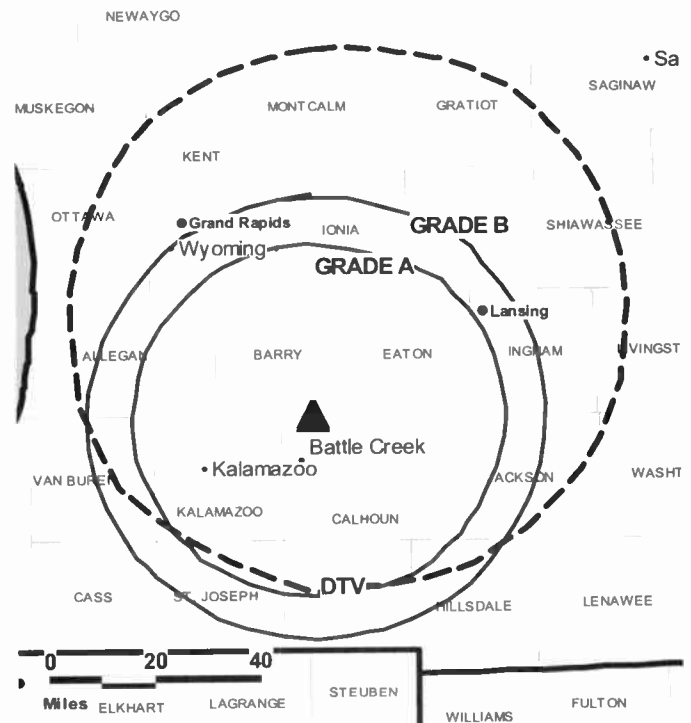
Richard Castanie, Chief Engineer.

Alex Gort, Program Director & Traffic Manager.

City of License: Battle Creek.

Station DMA: Grand Rapids-Kalamazoo-Battle Creek, MI. **Rank:** 39.

WZPX BPCT-19850607KN GRANTED: 6/9/1988



Circulation © 2008 Nielsen. Coverage based on Nielsen study.

GrandTotal	Cable TV Households	Non-cable TV Households	Total TV Households
Estimated Station Totals *	382,600	122,880	505,480
Average Weekly Circulation (2008)	25,587	9,035	34,622
Average Daily Circulation (2008)			7,078
Station DMA Total	Cable TV Households	Non-cable TV Households	Total TV Households
Estimated Station Totals *	248,880	79,440	328,320
Average Weekly Circulation (2008)	15,387	6,222	21,609
Average Daily Circulation (2008)			4,653
Other DMA Total	Cable TV Households	Non-cable TV Households	Total TV Households
Estimated Station Totals *	133,720	43,440	177,160
Average Weekly Circulation (2008)	10,200	2,813	13,013
Average Daily Circulation (2008)			2,425

*Estimated station totals are sums of the Nielsen TV and Cable TV household estimates for each county in which the station registers viewing of more than 5% as per the Nielsen Survey Methods.

Michigan — Battle Creek

WZPX-DT

Ch. 44

Network Service: ION.

Licensee: Paxson Battle Creek License Inc., 601 Clearwater Park Rd., West Palm Beach, FL 33401-6233.

Studio: 2610 Horizon Dr. SE, Suite E, Grand Rapids, MI 49546.

Mailing Address: 2610 Horizon Dr. SE, Suite E, Grand Rapids, MI 49546.

Phone: 616-222-4343. **Fax:** 616-493-2677.

E-mail: josephkoker@ionmedia.tv

Web Site: <http://www.ionline.tv>

Technical Facilities: Channel No. 44 (650-656 MHz). Authorized power: 212-kw max. visual, aural. Antenna: 1001-ft above av. terrain, 971-ft. above ground, 1867-ft. above sea level.

Latitude	42°	40'	45"
Longitude	85°	03'	57"

Transmitter: Approx. 0.59-mi. at 124 degrees T from Kelly Hwy. & Hager Rd.

Note: Latitude and longitude coordinates shown are based on the North American Datum of 1927 (NAD 27) as currently required by the Mass Media Bureau of the FCC.

Ownership: ION Media Networks Inc. (Group Owner).

Began Operation: May 10, 2002. Standard Definition.

Represented (legal): Dow Lohnes PLLC.

Represented (sales): Blair Television.

Personnel:

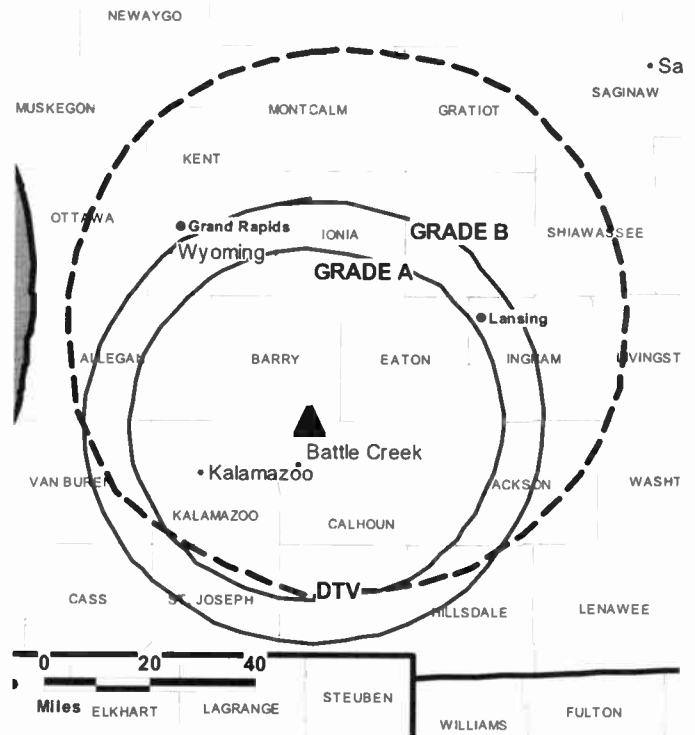
Tina Hill, Station Operations Manager.

Robert Getz, General Sales Manager.

Richard Castanie, Chief Engineer.

Alex Gort, Program Director & Traffic Manager.

WZPX-DT BPCDT-19990513KE GRANTED: 2/22/2001



© 2009 Warren Communications News

City of License: Battle Creek.

Station DMA: Grand Rapids-Kalamazoo-Battle Creek, MI. Rank: 39.

Nielsen Data: Not available.

WBSF
Ch. 46

Network Service: CW.

Licensee: Barrington Bay City License LLC, 2500 W. Higgins Rd., Suite 880, Hoffman Estates, IL 60195.

Mailing Address: 2225 W Willard Rd, Clio, MI 48420.

Phone: 810-687-1000. **Fax:** 810-687-4925.

E-mail: mail@nbc25.net

Web Site: http://www.cw46online.com/

Technical Facilities: Channel No. 46 (662-668 MHz). Authorized power: 1600-kw max. visual, aural. Antenna: 1005-ft above av. terrain, 1024-ft. above ground, 1608-ft. above sea level.

Latitude 43° 28' 26.75"
Longitude 83° 50' 44.65"

Holds CP for change to 18-kw max. visual, 1004-ft above av. terrain, 1024-ft. above ground, 1607-ft. above sea level; BPCDT-20080317AHM.

Transmitter: Barry Rd., 0.5-mi. N of Tyler Rd.

Note: Latitude and longitude coordinates shown are based on the North American Datum of 1927 (NAD 27) as currently required by the Mass Media Bureau of the FCC.

Ownership: Pilot Group LP (Group Owner).

Began Operation: September 15, 2006. Sale to present owner by ACME Communications Inc. who had subsequently purchased from Vista Communications Inc. Both sales approved by FCC February 25, 2005. Station plans to broadcast digitally on its analog channel allotment.

Represented (legal): Paul Hastings.

Personnel:

Matt Kreiner, General Manager.

Jon Bengtson, Programming Manager.

Nicole Connolly, Business Manager.

Becky Butcher, General Sales Manager.

Jeff Reinartz, Creative Services & Promotions Manager.

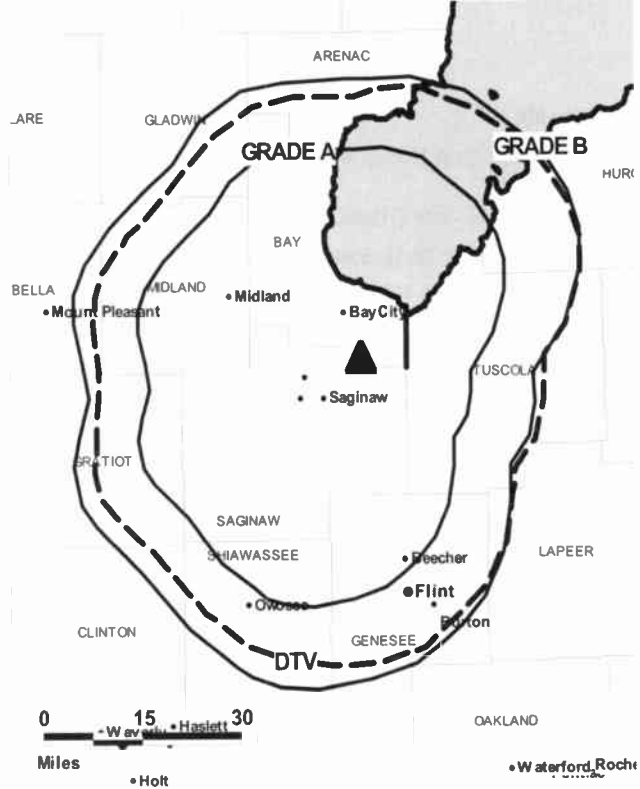
Don Shafer, News Director.



Get the industry standard FREE —

For a no-obligation trial call 800-771-9202 or visit www.warren-news.com

WBSF BPCT-19960710KZ GRANTED: 10/1/2004



City of License: Bay City. **Station DMA:** Flint-Saginaw-Bay City, MI. **Rank:** 66.

Circulation © 2008 Nielsen. Coverage based on Nielsen study.

GrandTotal	Cable TV Households	Non-cable TV Households	Total TV Households
Estimated Station Totals *	291,570	183,180	474,750
Average Weekly Circulation (2008)	46,067	31,987	78,054
Average Daily Circulation (2008)			22,187
Station DMA Total	Cable TV Households	Non-cable TV Households	Total TV Households
Estimated Station Totals *	273,850	183,180	457,030
Average Weekly Circulation (2008)	44,955	31,987	76,942
Average Daily Circulation (2008)			22,029
Other DMA Total	Cable TV Households	Non-cable TV Households	Total TV Households
Estimated Station Totals *	17,720	0	17,720
Average Weekly Circulation (2008)	1,112	0	1,112
Average Daily Circulation (2008)			158

*Estimated station totals are sums of the Nielsen TV and Cable TV household estimates for each county in which the station registers viewing of more than 5% as per the Nielsen Survey Methods.

WNEM-DT

Ch. 22

Network Service: MNT, CBS.

Grantee: Meredith Corp., 1716 Locust St., Des Moines, IA 50309-3023.

Studios: 1205 S. Mission, Suite 1, Mount Pleasant, MI 48858; 107 N. Franklin St., Saganaw, MI 48607.

Mailing Address: PO Box 531, Saginaw, MI 48606.

Phone: 989-755-8191 (Saginaw); 810-232-3900 (Flint). **Fax:** 989-758-2112.

E-mail: carl.prutting@wnem.com

Web Site: http://www.wnem.com

Technical Facilities: Channel No. 22 (518-524 MHz). Authorized power: 1000-kw max. visual, aural. Antenna: 903-ft above av. terrain, 913-ft. above ground, 1498-ft. above sea level.

Latitude	43°	28'	13"
Longitude	83°	50'	35"

Note: Latitude and longitude coordinates shown are based on the North American Datum of 1927 (NAD 27) as currently required by the Mass Media Bureau of the FCC.

Ownership: Meredith Corp. (Group Owner).

Began Operation: Station operating; no on-air date

Represented (sales): TeleRep Inc.

Personnel:

Al Blinke, Vice President & General Manager.

Carl Prutting, General Sales Manager.

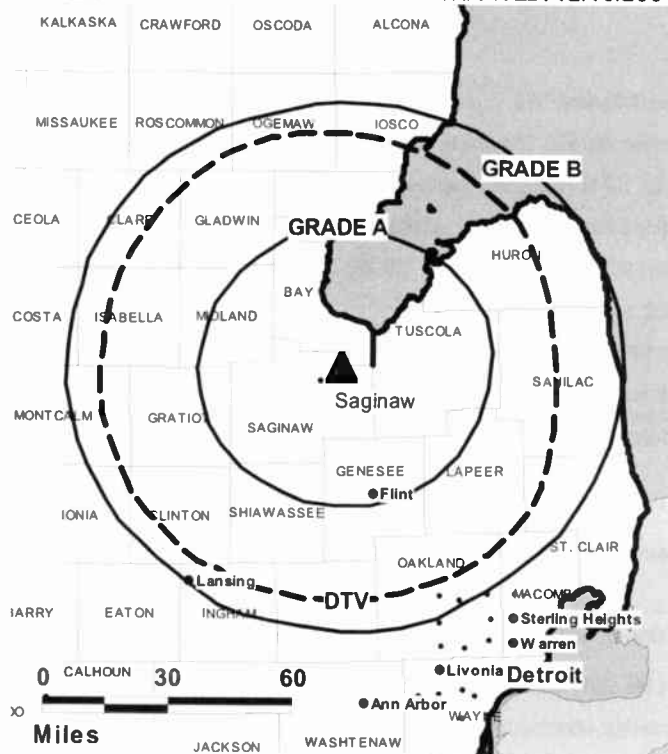
Carol Liska, National Sales Manager.

Ian Rubin, News Director.

Pam Manor, Business Manager.

Karen Frey, Program, Promotion & Creative Services Director.

WNEM-DT BMAPCDT-20040721AMM GRANTED: 12/16/2004



© 2009 Warren Communications News

Mike Tamme, Chief Engineer & Operations Director.

Marji Carmien, Traffic Manager.

City of License: Bay City. **Station DMA:** Flint-Saginaw-Bay City, MI. **Rank:** 66.

Nielsen Data: Not available.

WNEM-TV

Ch. 5

Network Service: CBS.

Licensee: Meredith Corp., 1716 Locust St., Des Moines, IA 50309-3023.

Studio: 107 N. Franklin St., Saginaw, MI 48607.

Mailing Address: PO Box 531, Saginaw, MI 48606.

Phone: 989-755-8191 (Saginaw); 810-232-3900 (Flint). **Fax:** 989-758-2112.

E-mail: carl.putting@wnem.com

Web Site: http://www.wnem.com

Technical Facilities: Channel No. 5 (76-82 MHz). Authorized power: 100-kw visual, 20-kw aural. Antenna: 1001-ft above av. terrain, 1010-ft. above ground, 1601-ft. above sea level.

Latitude 43° 28' 14"
Longitude 83° 50' 36"

Transmitter: 5700 Becker Rd., Saginaw.

Note: Latitude and longitude coordinates shown are based on the North American Datum of 1927 (NAD 27) as currently required by the Mass Media Bureau of the FCC.

Satellite Earth Station: Transmitter RCA; Harris, 6-meter; Harris, Drake receivers.

Ownership: Meredith Corp. (Group Owner).

Began Operation: February 16, 1954. Sale to present owner by James Gerity Jr. approved by FCC April 16, 1969 (Television Digest, Vol. 9:15).

Represented (sales): TeleRep Inc.

Represented (legal): Garvey Schubert Barer.

Represented (engineering): du Treil, Lundin & Rackley Inc.

Personnel:

Al Blinke, Vice President & General Manager.

Carl Putting, General Sales Manager.

Carol Liska, National Sales Manager.

Ian Rubin, News Director.

Mike Tamme, Chief Engineer & Operations Director.

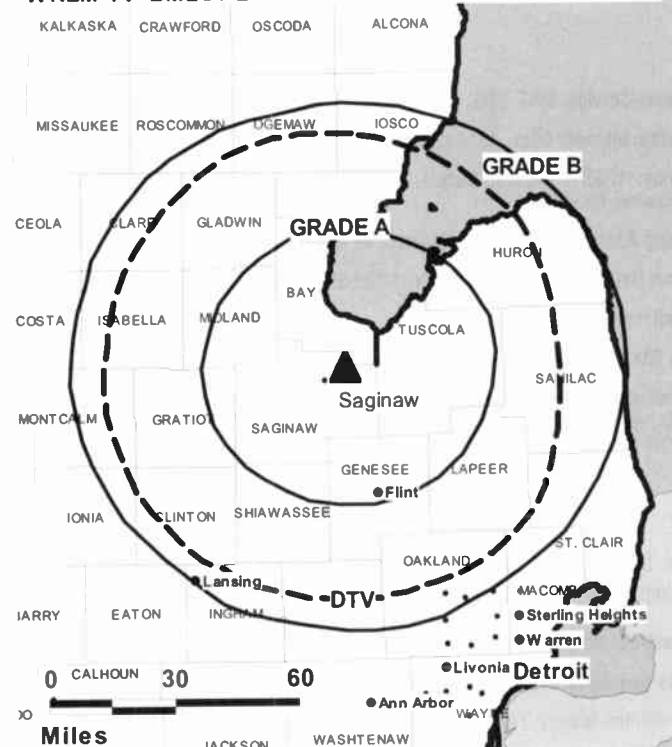
Pam Manor, Business Manager.

Karen Frey, Program, Promotion & Creative Services Director.

Marji Carmien, Traffic Manager.

City of License: Bay City. **Station DMA:** Flint-Saginaw-Bay City, MI. **Rank:** 66.

WNEM-TV BMLCT-20050520ABY GRANTED: 7/13/200504



© 2009 Warren Communications News

Circulation © 2008 Nielsen. Coverage based on Nielsen study.

GrandTotal	Cable TV Households	Non-cable TV Households	Total TV Households
Estimated Station Totals *	317,070	196,090	513,160
Average Weekly Circulation (2008)	202,776	123,526	326,302
Average Daily Circulation (2008)			179,140
Station DMA Total	Cable TV Households	Non-cable TV Households	Total TV Households
Estimated Station Totals *	286,800	183,180	469,980
Average Weekly Circulation (2008)	195,464	121,823	317,287
Average Daily Circulation (2008)			175,055
Other DMA Total	Cable TV Households	Non-cable TV Households	Total TV Households
Estimated Station Totals *	30,270	12,910	43,180
Average Weekly Circulation (2008)	7,312	1,703	9,015
Average Daily Circulation (2008)			4,085

*Estimated station totals are sums of the Nielsen TV and Cable TV household estimates for each county in which the station registers viewing of more than 5% as per the Nielsen Survey Methods.

WFQX-DT

Ch. 47

Network Service: FOX.

Licensee: Cadillac Telecasting Co., 22713 N Galacia Dr, Sun City West, AZ 85375-2361.

Studio: 22320 130th Ave, Tustin, MI 49688.

Mailing Address: PO Box 282, Cadillac, MI 49601.

Phone: 231-775-3478; 800-863-9090. **Fax:** 231-775-1898.

E-mail: chriswebb@fox33.com

Web Site: http://www.fox33.com

Technical Facilities: Channel No. 47 (668-674 MHz). Authorized power: 500-kw max. visual, aural. Antenna: 1289-ft above av. terrain, 1214-ft. above ground, 2441-ft. above sea level.

Latitude	44°	44'	53"
Longitude	85°	04'	08"

Note: Latitude and longitude coordinates shown are based on the North American Datum of 1927 (NAD 27) as currently required by the Mass Media Bureau of the FCC.

Ownership: Cadillac Telecasting Co. (Group Owner).

Began Operation: Station operating; no on-air date

Represented (legal): Womble, Carlyle, Sandridge & Rice.

Represented (sales): Katz Media Group.

Personnel:

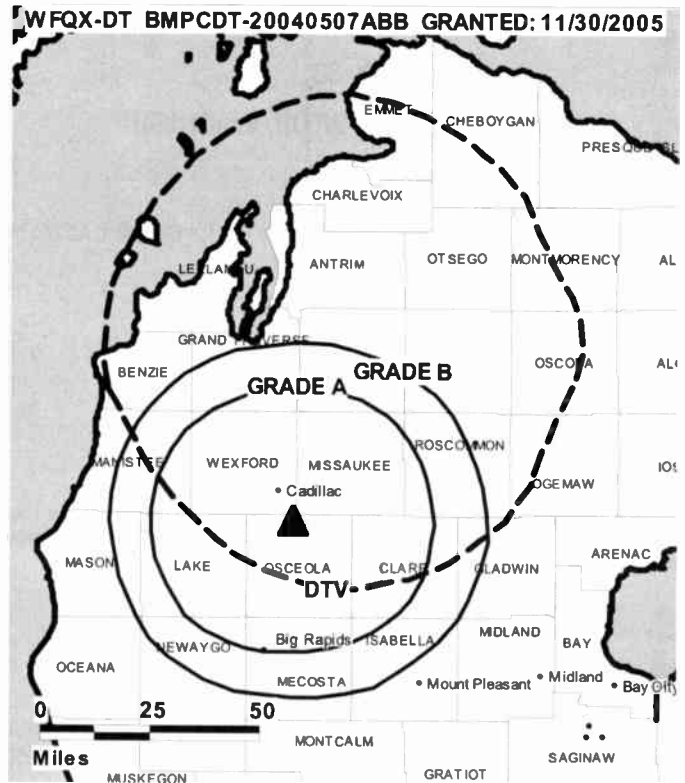
Bill Kring, General Manager.

Chris Webb, General Sales Manager.

Lowell Shore, Chief Engineer.

Kevin Ounaway, News Director.

Sharon Dickinson, Business Manager.



© 2009 Warren Communications News

Tessia Klux, Program, Promotion, & Traffic Manager.

City of License: Cadillac. **Station DMA:** Traverse City-Cadillac, MI. **Rank:** 117.

Nielsen Data: Not available.

WFQX-TV

Ch. 33

(Operates satellite WFUP, Vanderbilt)

Network Service: FOX.

Licensee: Cadillac Telecasting Co., 22713 N Galacia Dr, Sun City West, AZ 85375-2361.

Studio: 22320 130th Ave, Tustin, MI 49688.

Mailing Address: PO Box 282, Cadillac, MI 49601.

Phone: 231-775-3478; 800-863-9090. **Fax:** 231-775-1898.

E-mail: chriswebb@fox33.com

Web Site: http://www.fox33.com

Technical Facilities: Channel No. 33 (584-590 MHz). Authorized power: 776-kw max. visual, 6.15-kw aural. Antenna: 974-ft above av. terrain, 590-ft. above ground, 2289-ft. above sea level.

Latitude 44° 08' 53"
Longitude 85° 20' 45"

Transmitter: 6.5-mi. SSE of Cadillac, 1066 W. 23rd Rd.

Note: Latitude and longitude coordinates shown are based on the North American Datum of 1927 (NAD 27) as currently required by the Mass Media Bureau of the FCC.

Multichannel TV Sound: Stereo only.

Ownership: Cadillac Telecasting Co. (Group Owner).

Began Operation: October 11, 1989. Sale to present owner by Rockfleet Broadcasting II Inc. approved by FCC October 12, 2007. Sale to Rockfleet Broadcasting II Inc. by GRK Productions Joint Venture approved by FCC December 3, 1999.

Represented (sales): Katz Media Group.

Represented (legal): Womble, Carlyle, Sandridge & Rice.

Personnel:

Bill Kring, General Manager.

Chris Webb, General Sales Manager.

Lowell Shore, Chief Engineer.

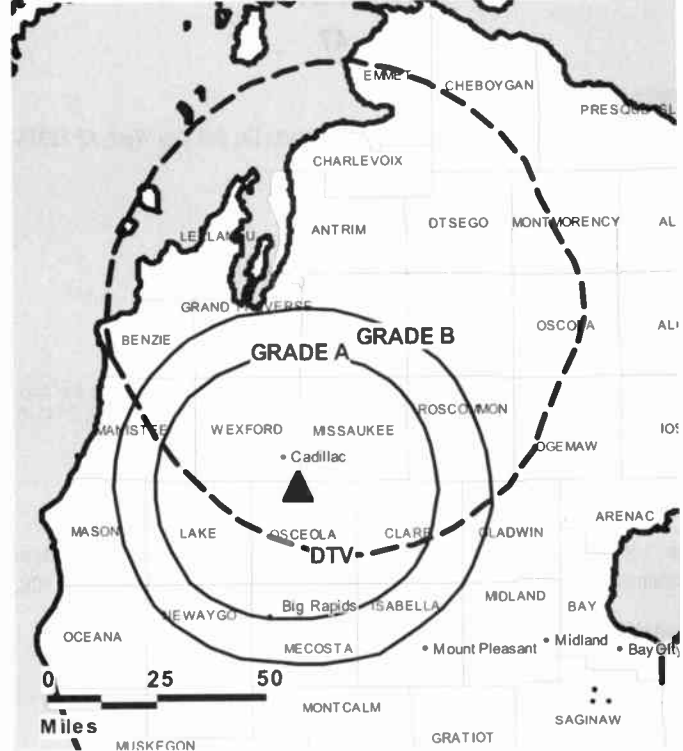
Kevin Dunaway, News Director.

Sharon Dickinson, Business Manager.

Tessia Klix, Program, Promotion & Traffic Manager.

City of License: Cadillac. **Station DMA:** Traverse City-Cadillac, MI. **Rank:** 117.

WFQX-TV BPCT-1997D516KE GRANTED: 6/22/1998



© 2009 Warren Communications News

Circulation © 2008 Nielsen. Coverage based on Nielsen study.

GrandTotal	Cable TV Households	Non-cable TV Households	Total TV Households
Estimated Station Totals *	163,240	136,430	299,670
Average Weekly Circulation (2008)	64,912	44,143	109,055
Average Daily Circulation (2008)			31,455
Station DMA Total	Cable TV Households	Non-cable TV Households	Total TV Households
Estimated Station Totals *	119,280	115,620	234,900
Average Weekly Circulation (2008)	54,853	42,186	97,039
Average Daily Circulation (2008)			28,527
Other DMA Total	Cable TV Households	Non-cable TV Households	Total TV Households
Estimated Station Totals *	43,960	20,810	64,770
Average Weekly Circulation (2008)	10,059	1,957	12,016
Average Daily Circulation (2008)			2,928

*Estimated station totals are sums of the Nielsen TV and Cable TV household estimates for each county in which the station registers viewing of more than 5% as per the Nielsen Survey Methods.

WWTV

Ch. 9

(Operates satellite WWUP-TV, Sault Ste. Marie)

Network Service: CBS.

Licensee: Heritage Broadcasting Co. of Michigan, PO Box 627, Cadillac, MI 49601.

Studios: 2640 Aero Park Dr., Traverse City, MI 49684-0627; 22320 130th Ave., Tustin, MI 49688.

Mailing Address: PO Box 627, Cadillac, MI 49601.

Phone: 231-775-3478; 800-782-7910. **Fax:** 231-775-3671.

E-mail: sales@9and10news.com

Web Site: http://www.9and10news.com

Technical Facilities: Channel No. 9 (186-192 MHz). Authorized power: 316-kw visual, 31.6-kw aural. Antenna: 1635-ft above av. terrain, 1295-ft. above ground, 2999-ft. above sea level.

Latitude 44° 08' 12"
Longitude 85° 20' 33"

Transmitter: 22320 130th Ave., Tustin.

Note: Latitude and longitude coordinates shown are based on the North American Datum of 1927 (NAD 27) as currently required by the Mass Media Bureau of the FCC.

Multichannel TV Sound: Stereo only.

Satellite Earth Stations: Transmitter Harris; Scientific-Atlanta, 4.6-meter C-band; RCA, 4.6-meter Ku-band; Microwave General, 5-meter C-band; DH Satellite, 5-meter Ku & C-band; Scientific-Atlanta, 6-meter C-band; Scientific-Atlanta, Prodelin, Pinzone, Chapparral receivers.

SNG Mobile Dish: Prodelin, 3.4-meter Ku & C-band.

Ownership: Heritage Broadcasting Group (Group Owner).

Began Operation: December 11, 1953. Sale to present owner by Wilson Communications approved by FCC March 2, 1989. Sale to Wilson Communications by Fetzer Broadcasting Co. approved by FCC December 28, 1978 (Television Digest, Vol. 19:14). Sale to Fetzer by Spartan Corp. approved by FCC July 23, 1958 (Vol. 14:25, 27).

Represented (sales): Blair Television.

Represented (legal): Womble, Carlyle, Sandridge & Rice.

Personnel:

Mario Iacobelli, Owner.

William Kring, General Manager, Station & Business Manager.

John DeMarsh, General Sales Manager.

Kevin Dunaway, News Director.

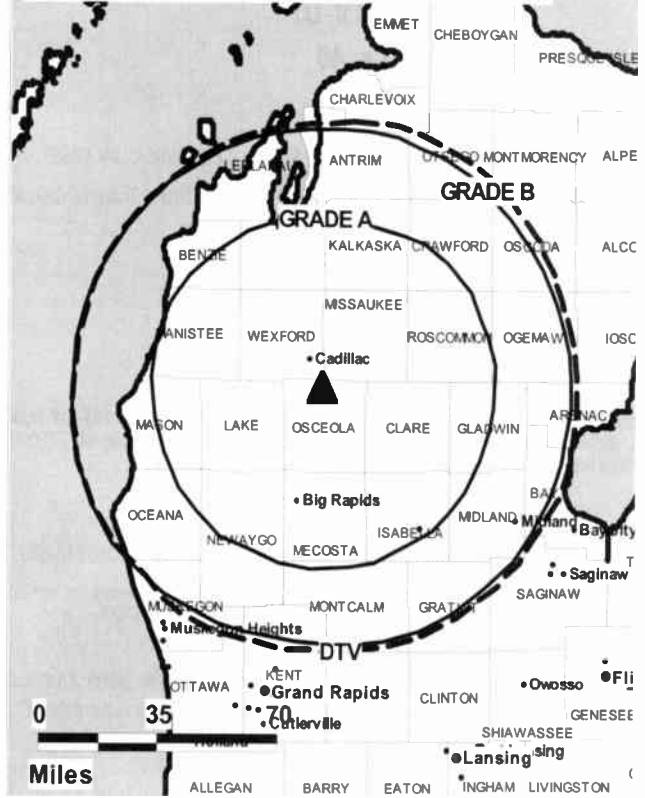
Lowell Shore, Chief Engineer.

Sherri Magiera, Program Director.

Tessia Klix, Promotion & Marketing Director & Production Manager.

Kelly Bachi, Research Associate.

WWTV BPCT-19991021ACN GRANTED: 4/19/2000



© 2009 Warren Communications News

Pam Holmes, Traffic Manager.

City of License: Cadillac. **Station DMA:** Traverse City-Cadillac, MI. **Rank:** 117.

Circulation © 2008 Nielsen. Coverage based on Nielsen study.

GrandTotal	Cable TV Households	Non-cable TV Households	Total TV Households
Estimated Station Totals *	174,680	216,500	391,180
Average Weekly Circulation (2008)	94,893	98,438	193,331
Average Daily Circulation (2008)			110,815
Station DMA Total	Cable TV Households	Non-cable TV Households	Total TV Households
Estimated Station Totals *	110,980	115,620	226,600
Average Weekly Circulation (2008)	76,112	81,620	157,732
Average Daily Circulation (2008)			93,789
Other DMA Total	Cable TV Households	Non-cable TV Households	Total TV Households
Estimated Station Totals *	63,700	100,880	164,580
Average Weekly Circulation (2008)	18,781	16,818	35,599
Average Daily Circulation (2008)			17,026

*Estimated station totals are sums of the Nielsen TV and Cable TV household estimates for each county in which the station registers viewing of more than 5% as per the Nielsen Survey Methods.

WWTV-DT
Ch. 40

Network Service: CBS.

Grantee: Heritage Broadcasting Co. of Michigan, PO Box 627, Cadillac, MI 49601.

Studios: 22320 130th Ave., Tustin, MI 49688; 2640 Aero Park Drive, Traverse City, MI 49684-0627.

Mailing Address: PO Box 627, Cadillac, MI 49601.

Phone: 231-775-3478; 800-782-7910. **Fax:** 231-775-3671.

E-mail: sales@9and10news.com

Web Site: http://www.9and10news.com

Technical Facilities: Channel No. 40 (626-632 MHz). Authorized power: 191-kw max. visual, aural. Antenna: 1401-ft above av. terrain, 1001-ft. above ground, 2705-ft. above sea level.

Latitude	44°	08'	12"
Longitude	85°	20'	33"

Requests modification of CP for change to 30-kw visual; BMPCDT-20080616ABO.

Holds CP for change to channel number 9, 20.1-kw visual, 1631-ft above av. terrain, 1234-ft. above ground, 2938-ft. above sea level; BPCDT-20080328ADX.

Note: Latitude and longitude coordinates shown are based on the North American Datum of 1927 (NAD 27) as currently required by the Mass Media Bureau of the FCC.

Ownership: Heritage Broadcasting Group (Group Owner).

Began Operation: November 1, 2001. High Definition. Station plans to broadcast digitally on its analog channel allotment.

Represented (sales): Blair Television.

Personnel:

Mario Iacobelli, Owner.

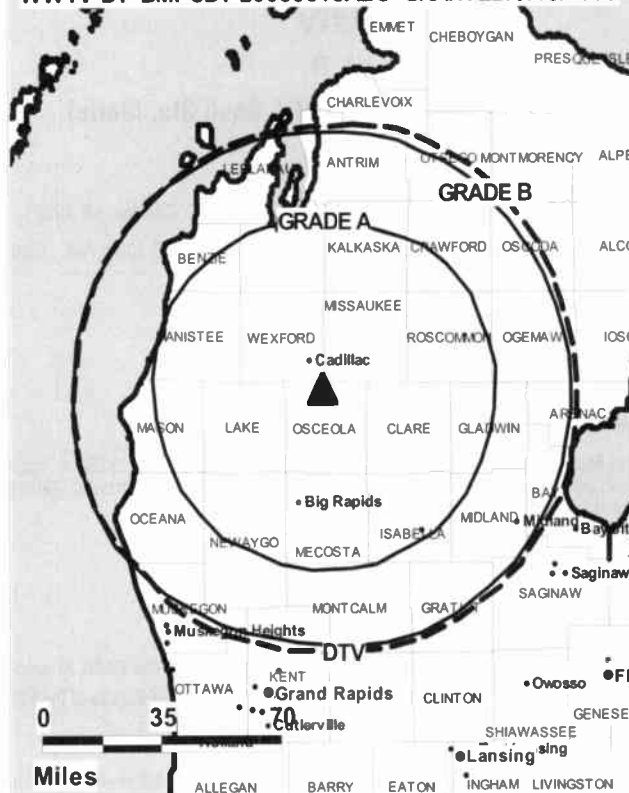
William Kring, General Manager, Station & Business Manager.

John DeMarsh, General Sales Manager.

Kevin Dunaway, News Director.

Lowell Shore, Chief Engineer.

WWTV-DT BMPCDT-20080616ABO GRANTED: 7/10/2008



© 2009 Warren Communications News

Sherri Magiera, Program Director.

Tessia Klix, Promotion & Marketing Director & Production Manager.

Kelly Bachi, Research Associate.

Pam Holmes, Traffic Manager.

City of License: Cadillac. **Station DMA:** Traverse City-Cadillac, MI. **Rank:** 117.

Nielsen Data: Not available.

WBKP
Ch. 5

Network Service: ABC.

Licensee: Lake Superior Community Broadcasting Corp., 1390 Bagley St., Alpena, MI 49707.

Studio: 2025 US 41 W, Marquette, MI 49855.

Mailing Address: 2025 US 41 W, Marquette, MI 49855.

Phone: 906-225-5700. **Fax:** 906-225-5998.

E-mail: ken@wbuptv.com

Web Site: http://www.wbuptv.com

Technical Facilities: Channel No. 5 (76-82 MHz). Authorized power: 100-kw visual, aural. Antenna: 968-ft above av. terrain, 469-ft. above ground, 1959-ft. above sea level.

Latitude 47° 02' 12"
Longitude 88° 41' 42"

Transmitter: 1.25-mi. SW of Painesdale, 0.4-mi. NW of State Rd. 26.

Digital Facilities: Channel No. 11 (198-204 MHz). Power: 98.2-kw visual. Antenna: 1273-ft above av. terrain, 1280-ft. above ground, 2920-ft. above sea level.

Latitude 46° 26' 17"
Longitude 88° 02' 58"

FCC Digital File Number: BMPCDT-20020122AAN. Granted: October 22, 2002.

Note: Latitude and longitude coordinates shown are based on the North American Datum of 1927 (NAD 27) as currently required by the Mass Media Bureau of the FCC.

Multichannel TV Sound: Stereo and separate audio program.

Satellite Earth Stations: Transmitter Harris; ChannelMaster, 3-meter Ku & C-band; Andrew, 5-meter C-band.

Ownership: Lake Superior Community Broadcasting Corp. (Group Owner).

Began Operation: October 30, 1996. Sale to present owner by Scanlan Communications Inc. approved by FCC January 15, 2004.

Represented (sales): Continental Television Sales.

Represented (engineering): Munn-Reese Inc.

Personnel:

Ken Lindeman, Operations & Station Manager.

Paul Garber, Local Sales Manager.

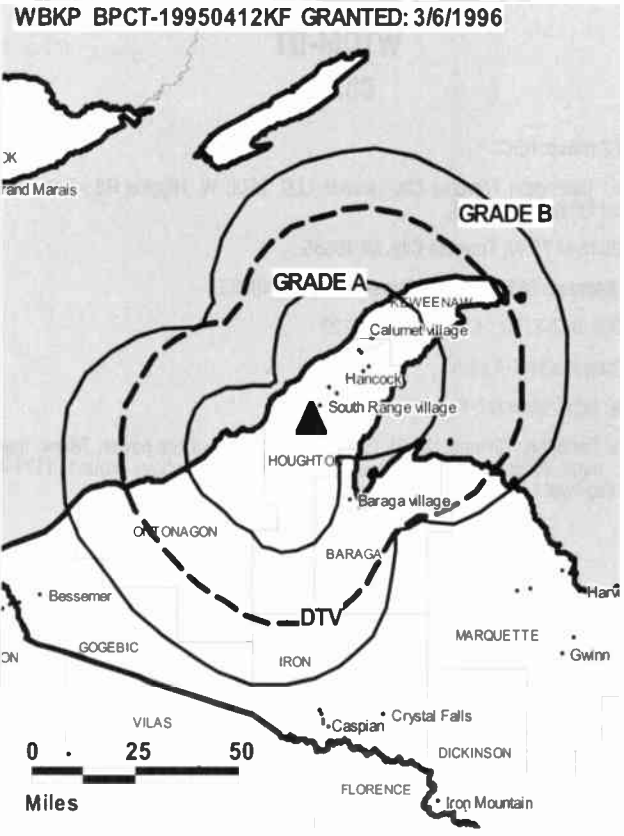
Bob McDonald, National Sales Manager.

Gerry Heyn, Chief Engineer.

Randy Carlisle, Production & Promotion Manager.

Lori Guston, Traffic Coordinator.

City of License: Calumet. **Station DMA:** Marquette, MI. **Rank:** 180.



Circulation © 2008 Nielsen. Coverage based on Nielsen study.

GrandTotal	Cable TV Households	Non-cable TV Households	Total TV Households
Estimated Station Totals *	63,170	7,910	71,080
Average Weekly Circulation (2008)	15,678	1,448	17,126
Average Daily Circulation (2008)			4,859
Station DMA Total	Cable TV Households	Non-cable TV Households	Total TV Households
Estimated Station Totals *	63,170	6,120	69,290
Average Weekly Circulation (2008)	15,678	1,206	16,884
Average Daily Circulation (2008)			4,827
Other OMA Total	Cable TV Households	Non-cable TV Households	Total TV Households
Estimated Station Totals *	0	1,790	1,790
Average Weekly Circulation (2008)	0	242	242
Average Daily Circulation (2008)			32

*Estimated station totals are sums of the Nielsen TV and Cable TV household estimates for each county in which the station registers viewing of more than 5% as per the Nielsen Survey Methods.

Michigan — Cheboygan

WTOM-DT

Ch. 35

Network Service: NBC.

Licensee: Barrington Traverse City License LLC, 2500 W. Higgins Rd., Suite 880, Hoffman Estates, IL 60195.

Studio: 8518 M 72 W, Traverse City, MI 49685.

Mailing Address: 8518 M 72 W, Traverse City, MI 49685.

Phone: 231-947-7770. **Fax:** 231-947-1229.

E-mail: jsaarela@tv7-4.com

Web Site: <http://www.tv7-4.com>

Technical Facilities: Channel No. 35 (596-602 MHz). Authorized power: 78-kw max. visual, aural. Antenna: 551-ft above av. terrain, 471-ft. above ground, 1171-ft. above sea level.

Latitude	45°	39'	001"
Longitude	84°	20'	37"

Note: Latitude and longitude coordinates shown are based on the North American Datum of 1927 (NAD 27) as currently required by the Mass Media Bureau of the FCC.

Ownership: Pilot Group LP (Group Owner).

Began Operation: April 14, 2004.

Represented (legal): Paul Hastings.

Personnel:

Jill Saarela, Vice President & General Manager.

Thom Pritz, General & Local Sales Manager.

Jeff Allen, National Sales Manager.

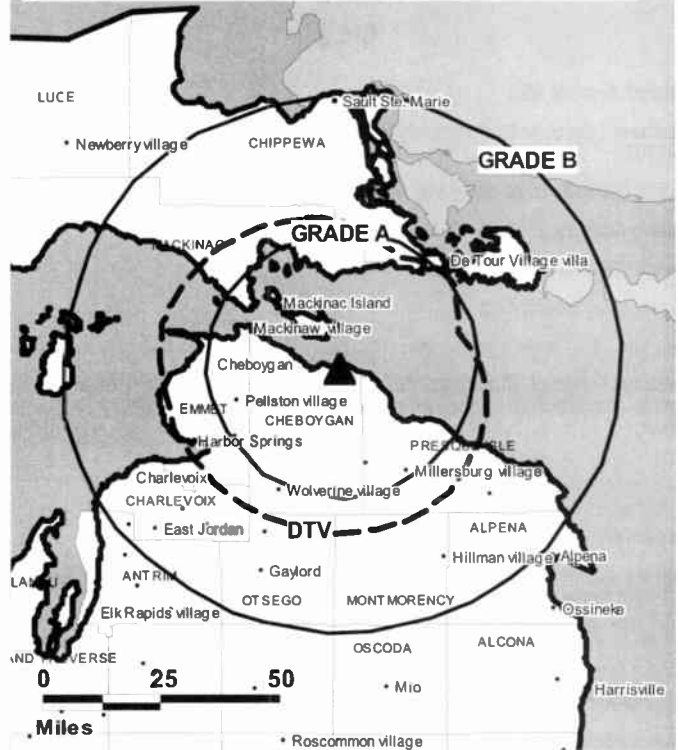
Doug DeYoung, News Director.

Wendy Wakefield, Business Manager.

Mary Speck, Program Director.

Greg Johnson, Promotion Director.

WTOM-DT B MPCDT-20030328AOE GRANTED: 5/2/2003



© 2009 Warren Communications News

Mike Miller, Production Manager & Chief Engineer.

Barb Morrison, Traffic Manager.

Kim St. Mary, Creative Services Director.

City of License: Cheboygan. Station DMA: Traverse City-Cadillac, MI. Rank: 117.

Nielsen Data: Not available.

WTOM-TV
Ch. 4
(Satellite of WPBN-TV, Traverse City)

Network Service: NBC.

Licensee: Barrington Traverse City License LLC, 2500 W. Higgins Rd., Suite 880, Hoffman Estates, IL 60195.

Studio: 8518 M 72 W, Traverse City, MI 49684.

Mailing Address: 8518 M 72 W., Traverse City, MI 49684.

Phone: 231-947-7770. **Fax:** 231-947-1229.

E-mail: jsaarela@tv7-4.com

Web Site: http://www.tv7-4.com

Technical Facilities: Channel No. 4 (66-72 MHz). Authorized power: 100-kw visual, 10-kw aural. Antenna: 620-ft above av. terrain, 590-ft. above ground, 1290-ft. above sea level.

Latitude 45° 39' 01"
 Longitude 84° 20' 37"

Transmitter: U.S. Rte. 23, 6.7-mi. E of Cheboygan.

Note: Latitude and longitude coordinates shown are based on the North American Datum of 1927 (NAD 27) as currently required by the Mass Media Bureau of the FCC.

Multichannel TV Sound: Stereo only.

Satellite Earth Stations: Harris, 6.1-meter Ku-band; Roscor, 2.4-meter Ku-band; Harris, 3-meter Ku-band; ADM, 4-meter C-band; Vertex, 4.6-meter Ku-band; M/A-Corn, Harris receivers.

Ownership: Pilot Group LP (Group Owner).

Began Operation: May 16, 1959. Sale to present owner by Raycom Media Inc. approved by FCC June 13, 2006.

Represented (sales): Harrington Righter & Parsons Inc. (HRP).

Represented (legal): Paul Hastings.

Represented (engineering): Lohnes & Culver.

Personnel:

Jill Saarela, Vice President & General Manager.

Thom Pritz, General & Local Sales Manager.

Jeff Allen, National Sales Manager.

Doug DeYoung, News Director.

Wendy Wakefield, Business Manager.

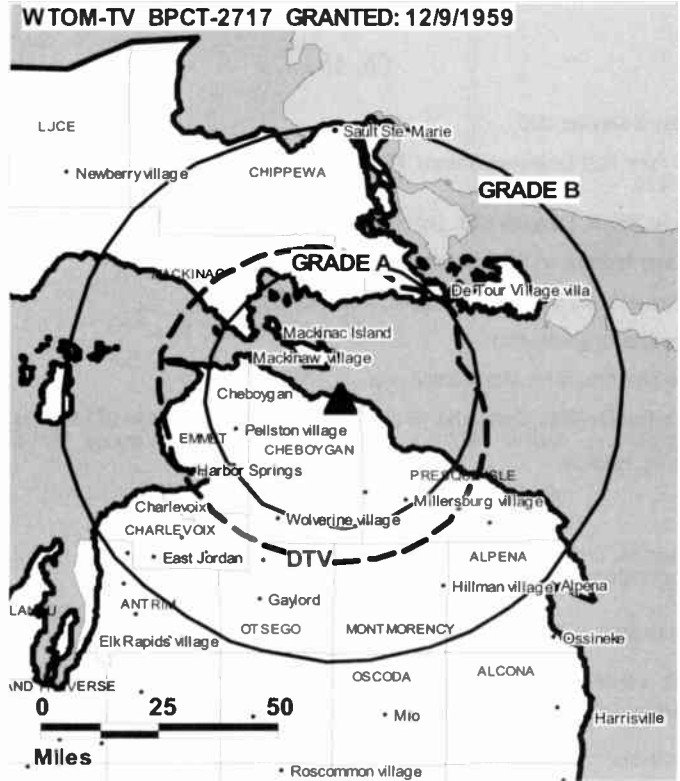
Mary Speck, Program Director.

Greg Johnson, Promotion Director.

Mike Miller, Production Manager & Chief Engineer.

Barb Morrison, Traffic Manager.

Kim St. Mary, Creative Services Director.



© 2009 Warren Communications News

City of License: Cheboygan. **Station DMA:** Traverse City-Cadillac, MI. **Rank:** 117.

Circulation © 2008 Nielsen. Coverage based on Nielsen study.

GrandTotal	Cable TV Households	Non-cable TV Households	Total TV Households
Estimated Station Totals *	32,730	44,110	76,840
Average Weekly Circulation (2008)	14,586	11,503	26,089
Average Daily Circulation (2008)			12,935
Station DMA Total	Cable TV Households	Non-cable TV Households	Total TV Households
Estimated Station Totals *	21,840	37,490	59,330
Average Weekly Circulation (2008)	9,866	10,513	20,379
Average Daily Circulation (2008)			10,342
Other DMA Total	Cable TV Households	Non-cable TV Households	Total TV Households
Estimated Station Totals *	10,890	6,620	17,510
Average Weekly Circulation (2008)	4,720	990	5,710
Average Daily Circulation (2008)			2,593

*Estimated station totals are sums of the Nielsen TV and Cable TV household estimates for each county in which the station registers viewing of more than 5% as per the Nielsen Survey Methods.

WDIV-DT

Ch. 45

Network Service: NBC.

Licensee: Post-Newsweek Stations, Michigan Inc., 550 W. Lafayette Blvd., Detroit, MI 48226.

Studio: 550 W. Lafayette Blvd., Detroit, MI 48226.

Mailing Address: 550 W. Lafayette Blvd., Detroit, MI 48226.

Phone: 313-222-0444; 313-962-9348. **Fax:** 313-222-0454.

E-mail: teddy@wdiv.com

Web Site: <http://www.clickondetroit.com>

Technical Facilities: Channel No. 45 (656-662 MHz). Authorized power: 973-kw max. visual, aural. Antenna: 922-ft above av. terrain, 938-ft. above ground, 1624-ft. above sea level.

Latitude	42°	28'	58"
Longitude	83°	12'	19"

Requests CP for change to 872-kw max. visual, 1004-ft above av. terrain, 1010-ft. above ground, 1696-ft. above sea level; BPCDT-20080620AFZ.

Transmitter: 15700 Lincoln Dr., Southfield.

Note: Latitude and longitude coordinates shown are based on the North American Datum of 1927 (NAD 27) as currently required by the Mass Media Bureau of the FCC.

Ownership: Post-Newsweek Stations Inc. (Group Owner).

Began Operation: May 1, 1999. Standard and High Definition.

Personnel:

Deborah Collura, Vice President, News, Post-Newsweek Stations.

Bob Ellis, News Director.

Denise Cunningham, Operations & Traffic Manager.

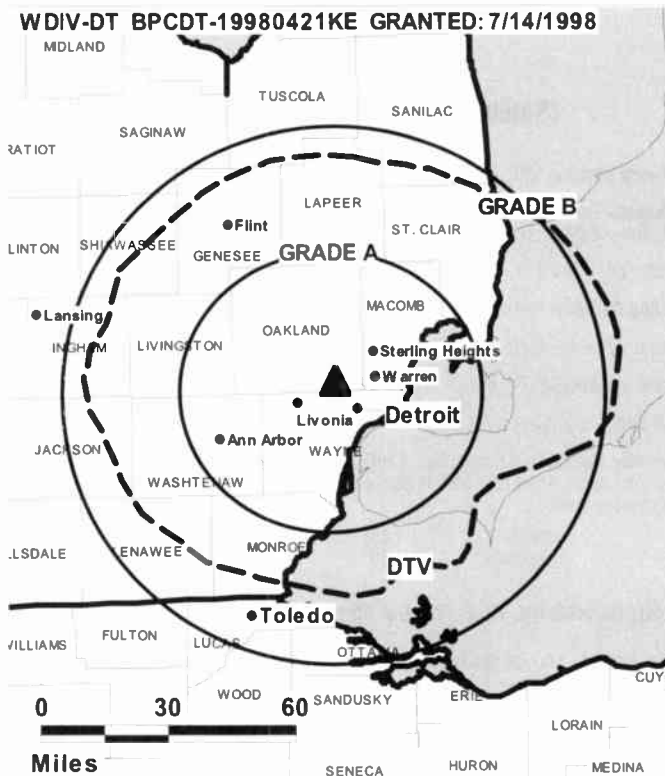
Ted Pearse, Sales Director.

Pierre Cromartie, General Sales Manager.

Karren Yurgalite, Local Sales Manager.

Brian Boughton, National Sales Director.

Kathy Salazar, Business & Administrative Affairs Director.



© 2009 Warren Communications News

Marcus Williams, Chief Engineer.

Laurie Oberman, Program Manager.

Terri Turpin-Amato, Promotion Manager.

Tom Guida, Production Manager.

Amy Binder, Research Director.

City of License: Detroit. **Station DMA:** Detroit, MI. **Rank:** 11.

Nielsen Data: Not available.

WDIV-TV
Ch. 4

Network Service: NBC.

Licensee: Post-Newsweek Stations, Michigan Inc., 550 W. Lafayette Blvd., Detroit, MI 48226.

Studio: 550 W. Lafayette Blvd., Detroit, MI 48226.

Mailing Address: 550 W. Lafayette Blvd., Detroit, MI 48226.

Phone: 313-222-0444; 313-962-9348. **Fax:** 313-222-0454.

E-mail: teddy@wdiv.com

Web Site: http://www.clickondetroit.com

Technical Facilities: Channel No. 4 (66-72 MHz). Authorized power: 100-kw visual, 10-kw aural. Antenna: 1004-ft above av. terrain, 1020-ft. above ground, 1706-ft. above sea level.

Latitude 42° 28' 59"
Longitude 83° 12' 20"

Transmitter: 15700 Lincoln Dr., Southfield.

Note: Latitude and longitude coordinates shown are based on the North American Datum of 1927 (NAD 27) as currently required by the Mass Media Bureau of the FCC.

Multichannel TV Sound: Stereo and separate audio program.

Satellite Earth Stations: Transmitter Harris; Harris, 6.1-meter C-band; Satcom Technologies, 7-meter C-band; Harris, 4.5-meter Ku-band; Satcom Technologies, 5.5-meter C-band; Scientific-Atlanta, Microdyne receivers.

Ownership: Post-Newsweek Stations Inc. (Group Owner).

Began Operation: June 3, 1947. Exchange by Evening News for WTOP-TV (now WUSA), Washington, DC approved by FCC May 18, 1978 (Television Digest, Vol. 17:50; 18:21).

Represented (sales): MMT Sales Inc.

Represented (legal): Covington & Burling.

Personnel:

Deborah Collura, Vice President, News, Post-Newsweek Stations.

Bob Ellis, News Director.

Denise Cunningham, Operations & Traffic Manager.

Ted Pearse, Sales Director.

Pierre Cromartie, General Sales Manager.

Karren Yurgalite, Local Sales Manager.

Brian Boughton, National Sales Director.

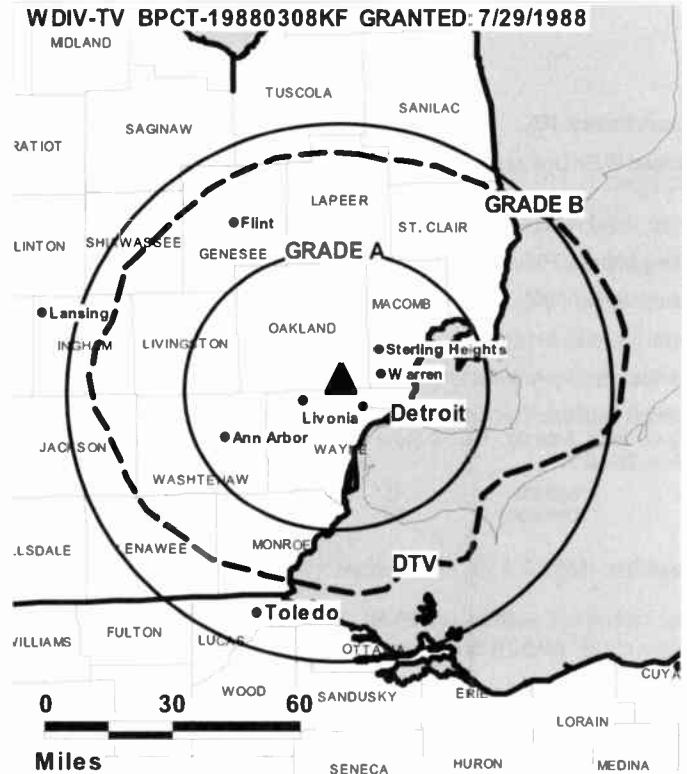
Marcus Williams, Chief Engineer.

Kathy Salazar, Business & Administrative Affairs Director.

Laurie Oberman, Program Manager.

Terri Turpin-Amato, Promotion Manager.

Tom Guida, Production Manager.



© 2009 Warren Communications News

Amy Binder, Research Director.

City of License: Detroit. **Station DMA:** Detroit, MI. **Rank:** 11.

Circulation © 2008 Nielsen. Coverage based on Nielsen study.

GrandTotal	Cable TV Households	Non-cable TV Households	Total TV Households
Estimated Station Totals *	1,437,510	713,730	2,151,240
Average Weekly Circulation (2008)	994,220	487,733	1,481,953
Average Daily Circulation (2008)			783,328
Station DMA Total	Cable TV Households	Non-cable TV Households	Total TV Households
Estimated Station Totals *	1,245,040	629,520	1,874,560
Average Weekly Circulation (2008)	969,051	482,902	1,451,953
Average Daily Circulation (2008)			772,489
Other DMA Total	Cable TV Households	Non-cable TV Households	Total TV Households
Estimated Station Totals *	192,470	84,210	276,680
Average Weekly Circulation (2008)	25,169	4,831	30,000
Average Daily Circulation (2008)			10,839

*Estimated station totals are sums of the Nielsen TV and Cable TV household estimates for each county in which the station registers viewing of more than 5% as per the Nielsen Survey Methods.

WJBK
Ch. 2

Network Service: FOX.

Licensee: WJBK License Inc., 5151 Wisconsin Ave. NW, c/o Molly Pauker, Washington, DC 20016.

Studio: 16550 W. Nine Mile Rd., Southfield, MI 48075.

Mailing Address: PO Box 2000, Southfield, MI 48037-2000.

Phone: 248-557-2000. **Fax:** 248-557-1199.

E-mail: fox2newsdesk@foxtv.com

Web Site: http://www.myfoxdetroit.com

Technical Facilities: Channel No. 2 (54-60 MHz). Authorized power: 100-kw visual, 10-kw aural. Antenna: 1001-ft above av. terrain, 1007-ft. above ground, 1680-ft. above sea level.

Latitude 42° 27' 38"
Longitude 83° 12' 50"

Transmitter: 16550 W. 9 Mile Rd., Southfield.

Note: Latitude and longitude coordinates shown are based on the North American Datum of 1927 (NAD 27) as currently required by the Mass Media Bureau of the FCC.

Multichannel TV Sound: Stereo and separate audio program.

Satellite Earth Stations: Transmitter Larcen; Satcom Technologies, 7-meter C-band; Vertex, 6-meter C-band; Scientific-Atlanta receivers.

Ownership: Fox Television Holdings Inc. (Group Owner).

Began Operation: October 24, 1948.

Represented (legal): Skadden, Arps, Slate, Meagher & Flom LLP.

Represented (sales): Fox Television Stations Inc.

Personnel:

Jeff Murri, Vice President & General Manager.

Sheila Bruce, Vice President, Sales.

Dana McDaniel, Vice President, News.

Tim Redmond, Vice President, Engineering & Operations.

Jon Best, Vice President, Finance.

Keith Stironek, Vice President, Creative Services.

Jeff Brackrog, Local Sales Manager.

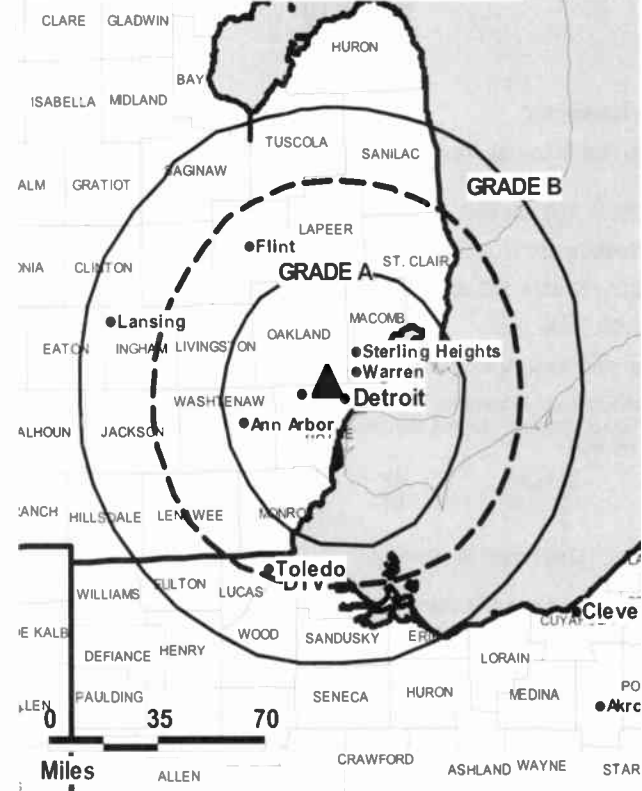
Katie Sehr, Community Service Director.

Terry D'Esposito, Marketing Manager.

Sue Ayala, Traffic Manager.

City of License: Detroit. **Station DMA:** Detroit, MI. **Rank:** 11.

WJBK BPCT-19930217KI GRANTED: 5/28/1993



© 2009 Warren Communications News

Circulation © 2008 Nielsen. Coverage based on Nielsen study.

GrandTotal	Cable TV Households	Non-cable TV Households	Total TV Households
Estimated Station Totals *	1,421,310	651,240	2,072,550
Average Weekly Circulation (2008)	977,995	496,813	1,474,808
Average Daily Circulation (2008)			709,845
Station DMA Total	Cable TV Households	Non-cable TV Households	Total TV Households
Estimated Station Totals *	1,245,040	629,520	1,874,560
Average Weekly Circulation (2008)	958,532	494,534	1,453,066
Average Daily Circulation (2008)			705,075
Other DMA Total	Cable TV Households	Non-cable TV Households	Total TV Households
Estimated Station Totals *	176,270	21,720	197,990
Average Weekly Circulation (2008)	19,463	2,279	21,742
Average Daily Circulation (2008)			4,770

*Estimated station totals are sums of the Nielsen TV and Cable TV household estimates for each county in which the station registers viewing of more than 5% as per the Nielsen Survey Methods.

WJBK-DT
Ch. 58

Network Service: FOX.

Licensee: WJBK License Inc., 5151 Wisconsin Ave. NW, c/o Molly Pauker, Washington, DC 20016.

Studio: 16550 W. Nine Mile Rd., Southfield, MI 48075.

Mailing Address: PO Box 2000, Southfield, MI 48037-2000.

Phone: 248-557-2000. **Fax:** 248-557-1199.

E-mail: fox2newsdesk@foxtv.com

Web Site: http://www.myfoxdetroit.com

Technical Facilities: Channel No. 58 (734-740 MHz). Authorized power: 1000-kw max. visual, aural. Antenna: 899-ft above av. terrain, 899-ft. above ground, 1575-ft. above sea level.

Latitude	42°	27'	38"
Longitude	83°	12'	50"

Holds CP for change to channel number 7, 20-kw visual, 1030-ft above av. terrain, 1033-ft. above ground, 1707-ft. above sea level; BPCDT-20080307ACO.

Transmitter: 16550 W. Nine Mile Rd., Southfield.

Note: Latitude and longitude coordinates shown are based on the North American Datum of 1927 (NAD 27) as currently required by the Mass Media Bureau of the FCC.

Ownership: Fox Television Holdings Inc. (Group Owner).

Began Operation: November 1, 1998. High Definition.

Represented (legal): Skadden, Arps, Slate, Meagher & Flom LLP.

Personnel:

Jeff Murri, Vice President & General Manager.

Sheila Bruce, Vice President, Sales.

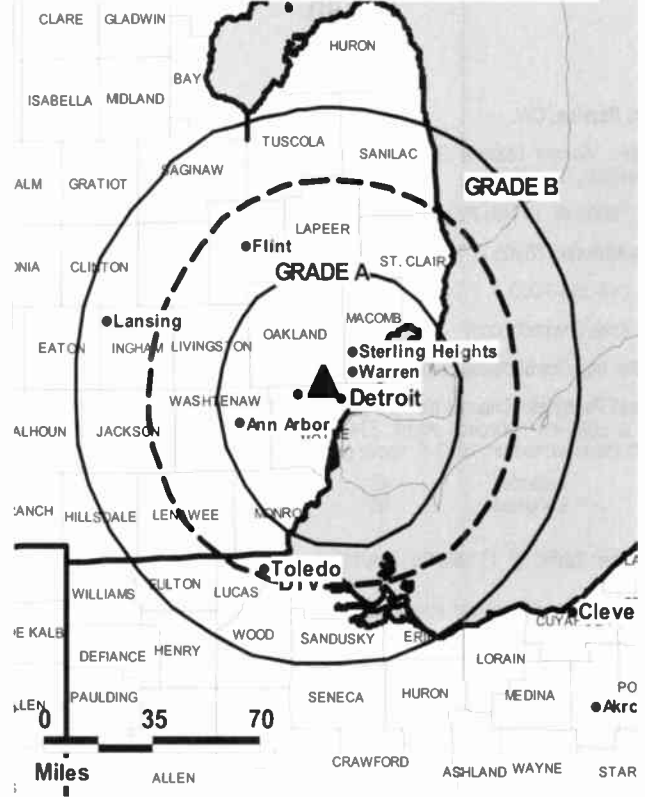
Dana McDaniel, Vice President, News.

Tim Redmond, Vice President, Engineering & Operations.

Jon Best, Vice President, Finance.

Keith Stironek, Vice President, Creative Services.

WJBK-DT BPCDT-20080307ACO GRANTED: 6/17/2008



© 2009 Warren Communications News

Jeff Brackrog, Local Sales Manager.

Katie Sehr, Community Services Director.

Terry O'Esposito, Marketing Manager.

Sue Ayala, Traffic Manager.

City of License: Detroit. **Station OMA:** Detroit, MI. **Rank:** 11.

Nielsen Data: Not available.

WKBD

Ch. 50

Network Service: CW.

Licensee: Viacom Stations Group of Detroit Inc., 2000 K St. NW, Suite 725, Washington, DC 20006.

Studio: 26905 W. 11 Mile Rd., Southfield, MI 48034.

Mailing Address: 26905 W 11 Mile Rd, Southfield, MI 48034.

Phone: 248-355-7000.

E-mail: sales@wkbdtv.com

Web Site: http://cw50detroit.com/

Technical Facilities: Channel No. 50 (686-692 MHz). Authorized power: 2340-kw max. & 2090-kw horizontal visual, 234-kw & 209-kw horizontal aural. Antenna: 960-ft above av. terrain, 1053-ft. above ground, 1751-ft. above sea level.

Latitude 42° 29' 01"
Longitude 83° 18' 44"

Transmitter: 26955 W. 11 Mile Rd., Southfield.

Note: Latitude and longitude coordinates shown are based on the North American Datum of 1927 (NAD 27) as currently required by the Mass Media Bureau of the FCC.

Satellite Earth Stations: Transmitter Comark; Scientific-Atlanta, 4.5-meter; Vertex, 5-meter; Radiation Systems Inc., 5-meter; AFC, 5-meter; Standard Communications receivers.

Ownership: CBS Corp. (Group Owner).

Began Operation: January 10, 1965. Sale of Kaiser Industries Corp.'s 77.5% interest approved by FCC June 22, 1977 (Television Digest, Vol. 16:51; 17:26). Sale to Cox by Field Enterprises Holdings Ltd. approved by FCC January 30, 1984 (Vol. 23:21, 40). Sale to Paramount Stations Group by Cox approved by FCC August 27, 1993 (Vol. 32:46; 33:25). Sale to present owner by Paramount approved by FCC March 8, 1994.

Represented (sales): TeleRep Inc.

Represented (legal): Wiley Rein LLP.

Personnel:

Trey Fabacher, Senior Vice President & General Manager.

Libby Irby, Local Sales Manager.

Mike Shippey, National Sales Manager.

Chuck Davis, Chief Engineer.

Howard Murphy, Business Manager.

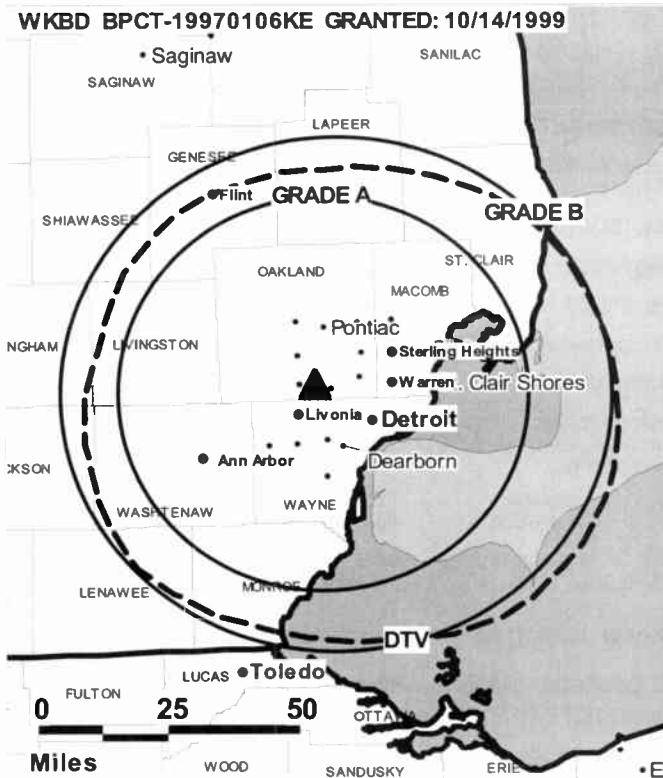
Paul A. Prange, Program Director.

Tadd VannCleve, Promotions Manager & Creative Services Director.

Toby Cunningham, Executive Producer, Sports & Special Projects.

Kim Evarts, Traffic Manager.

Matt Malyn, Communications Director.



© 2009 Warren Communications News

City of License: Detroit. **Station DMA:** Detroit, MI. **Rank:** 11.

Circulation © 2008 Nielsen. Coverage based on Nielsen study.

GrandTotal	Cable TV Households	Non-cable TV Households	Total TV Households
Estimated Station Totals *	1,611,920	719,440	2,331,360
Average Weekly Circulation (2008)	616,499	307,601	924,100
Average Daily Circulation (2008)			314,324
Station DMA Total	Cable TV Households	Non-cable TV Households	Total TV Households
Estimated Station Totals *	1,245,040	629,520	1,874,560
Average Weekly Circulation (2008)	563,978	302,626	866,604
Average Daily Circulation (2008)			301,658
Other DMA Total	Cable TV Households	Non-cable TV Households	Total TV Households
Estimated Station Totals *	366,880	89,920	456,800
Average Weekly Circulation (2008)	52,521	4,975	57,496
Average Daily Circulation (2008)			12,666

*Estimated station totals are sums of the Nielsen TV and Cable TV household estimates for each county in which the station registers viewing of more than 5% as per the Nielsen Survey Methods.

WKBD-DT

Ch. 14

Network Service: CW.

Licensee: Paramount Stations Group Inc., 5202 River Rd., Bethesda, MD 20816.

Studio: 26905 W. 11 Mile Rd., Southfield, MI 48034.

Mailing Address: 26905 W 11 Mile Rd, Southfield, MI 48034.

Phone: 248-355-7000.

E-mail: sales@wkbdtv.com

Web Site: http://cw50detroit.com

Technical Facilities: Channel No. 14 (470-476 MHz). Authorized power: 58.7-kw max. visual, aural. Antenna: 883-ft above av. terrain, 942-ft. above ground, 1640-ft. above sea level.

Latitude	42°	29'	001"
Longitude	83°	18'	44"

Requests CP for change to 370-kw max. visual, 963-ft above av. terrain, 1024-ft. above ground, 1721-ft. above sea level; BPCDT-20080619ABE.

Transmitter: 26955 W. Eleven Mile Rd., Southfield.

Note: Latitude and longitude coordinates shown are based on the North American Datum of 1927 (NAD 27) as currently required by the Mass Media Bureau of the FCC.

Ownership: CBS Corp. (Group Owner).

Began Operation: December 4, 2000. High Definition.

Represented (sales): TeleRep Inc.

Represented (legal): Wiley Rein LLP.

Represented (engineering): Hammett & Edison Inc.

Personnel:

Trey Fabacher, Senior Vice President & General Manager.

Libby Irby, Local Sales Manager.

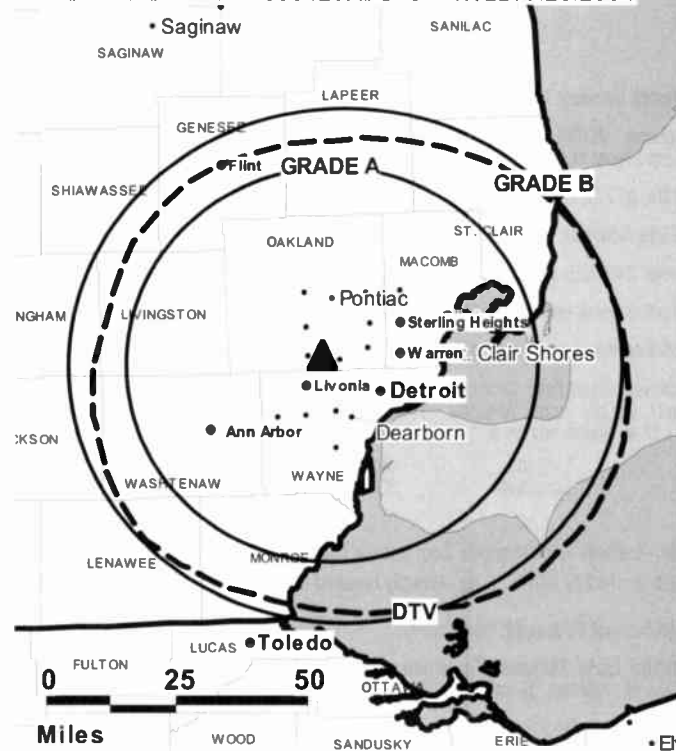
Mike Shippey, National Sales Manager.

Chuck Davis, Chief Engineer.

Howard Murphy, Business Manager.

Paul A. Prange, Program Director.

WKBD-DT BPCDT-20000428ABU GRANTED: 7/23/2004



© 2009 Warren Communications News

Tadd VannCleve, Promotions Manager & Creative Services Director.

Toby Cunningham, Local Production Manager.

Kim Evarts, Traffic Manager.

Matt Malyn, Communications Director.

City of License: Detroit. Station DMA: Detroit, MI. Rank: 11.

Nielsen Data: Not available.

WMYD
Ch. 20

Network Service: MNT.

Licensee: WXON License Inc., 767 3rd Ave., 34th Floor, c/o Granite Broadcasting Corp., New York, NY 10017.

Studio: 27777 Franklin Rd., Suite 1220, Southfield, MI 48034.

Mailing Address: 27777 Franklin Rd., Suite 1220, Southfield, MI 48034.

Phone: 248-355-2020. **Fax:** 248-355-0368.

E-mail: s.norat-phillips@tv20detroit.com

Web Site: http://www.tv20detroit.com

Technical Facilities: Channel No. 20 (506-512 MHz). Authorized power: 1500-kw max. visual, aural. Antenna: 1063-ft above av. terrain, 1055-ft. above ground, 1717-ft. above sea level.

Latitude 42° 26' 53"
Longitude 83° 10' 23"

Note: Latitude and longitude coordinates shown are based on the North American Datum of 1927 (NAD 27) as currently required by the Mass Media Bureau of the FCC.

Multichannel TV Sound: Stereo only.

Satellite Earth Stations: Transmitter RCA; Scientific-Atlanta, 4.5-meter Ku & C-band; Andrew, 5-meter Ku & C-band.

Ownership: Granite Broadcasting Corp. (Group Owner).

Began Operation: September 15, 1968. Started on Ch. 62. Ch. 20 (as WJMY) began operation October 1962, left air June 10, 1963. Station was then sold to United Broadcasting Co. by Triangle Broadcasting Co. Sale to WXON Inc. by United Broadcasting Co. approved by FCC June 1972. Resumed operation December 9, 1972. Sale to present owner by WXON Inc. approved by FCC January 30, 1997. Sale to AM Media Holdings LLC approved by FCC October 27, 2005, but never consummated. Sale to DS Audible Detroit Licenses LLC approved by FCC June 23, 2006, but never consummated. Involuntary assignment to debtor-in-possession approved by FCC December 20, 2006. Transfer from W. Don Comwell to SP Granite LLC (Silver Point Capital) as part of Chapter 11 reorganization approved by FCC May 21, 2007.

Represented (sales): Harrington Righter & Parsons Inc. (HRP).

Represented (legal): Akin, Gump, Strauss, Hauer & Feld LLP.

Represented (engineering): Munn-Reese Inc.

Personnel:

Sarah Norat-Phillips, President & General Manager.

Denny Zinchook, Local & National Sales Manager.

Carolyn Worford, News & Programming Director.

Dan Riley, Chief Engineer.

Sherri Paolucci, Business Manager.

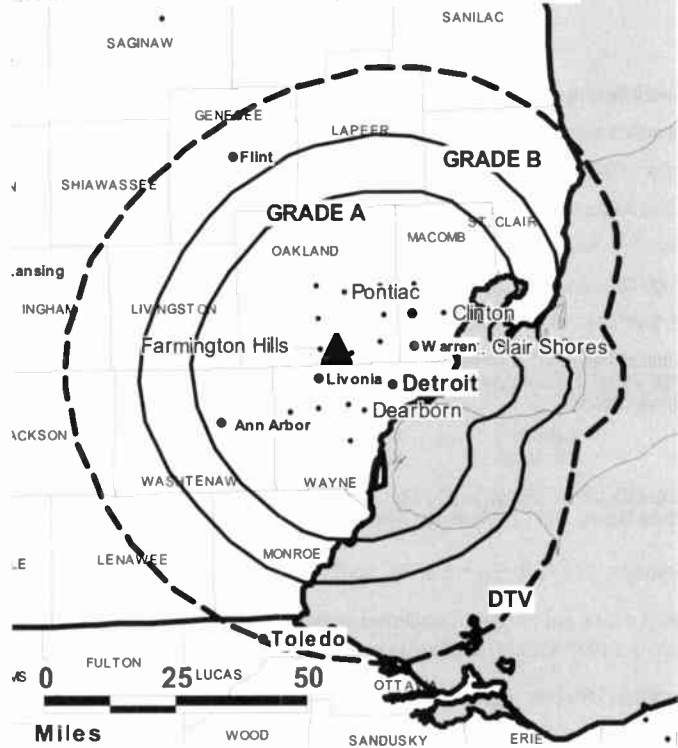
Shelley Mabel, Marketing Director.

Tom Bader, Production Manager.

Carolyn Burnahm, Research Director.

Paula Bohamed, Creative Services Director.

WMYD BPCT-20030124AGQ GRANTED: 12/3/2003



Margaret Torre-Jennette, Traffic Manager.

Sharon McClendon, Community Affairs Director & Executive Assistant to the General Manager.

City of License: Detroit. **Station DMA:** Detroit, MI. **Rank:** 11.

Circulation © 2008 Nielsen. Coverage based on Nielsen study.

GrandTotal	Cable TV Households	Non-cable TV Households	Total TV Households
Estimated Station Totals *	1,245,040	647,780	1,892,820
Average Weekly Circulation (2008)	473,965	292,278	766,243
Average Daily Circulation (2008)			227,657
Station DMA Total	Cable TV Households	Non-cable TV Households	Total TV Households
Estimated Station Totals *	1,245,040	629,520	1,874,560
Average Weekly Circulation (2008)	473,965	291,347	765,312
Average Daily Circulation (2008)			227,474
Other DMA Total	Cable TV Households	Non-cable TV Households	Total TV Households
Estimated Station Totals *	0	18,260	18,260
Average Weekly Circulation (2008)	0	931	931
Average Daily Circulation (2008)			183

*Estimated station totals are sums of the Nielsen TV and Cable TV household estimates for each county in which the station registers viewing of more than 5% as per the Nielsen Survey Methods.

WMYD-DT

Ch. 21

Network Service: MNT.

Licensee: WXON License Inc., 767 3rd Ave., 34th Floor, c/o Granite Broadcasting Corp., New York, NY 10017.

Studio: 27777 Franklin Rd, Suite 1220, Southfield, MI 48034.

Mailing Address: 27777 Franklin Rd, Suite 1220, Southfield, MI 48034.

Phone: 248-355-2020. **Fax:** 248-355-0368.

E-mail: s.norat-phillips@tv20detroit.com

Web Site: http://www.tv20detroit.com/

Technical Facilities: Channel No. 21 (512-518 MHz). Authorized power: 500-kw max. visual, aural. Antenna: 1063-ft above av. terrain, 1055-ft. above ground, 1717-ft. above sea level.

Latitude	42°	26'	53"
Longitude	83°	10'	23"

Transmitter: Intersection of 8 Mile Rd. & Meyer Rd., Oak Park.

Note: Latitude and longitude coordinates shown are based on the North American Datum of 1927 (NAD 27) as currently required by the Mass Media Bureau of the FCC.

Ownership: Granite Broadcasting Corp. (Group Owner).

Began Operation: April 1, 2004.

Represented (legal): Akin, Gump, Strauss, Hauer & Feld LLP.

Personnel:

Sarah Norat-Phillips, President & General Manager.

Denny Zinchook, Local & National Sales Manager.

Carolyn Wortford, News & Programming Director.

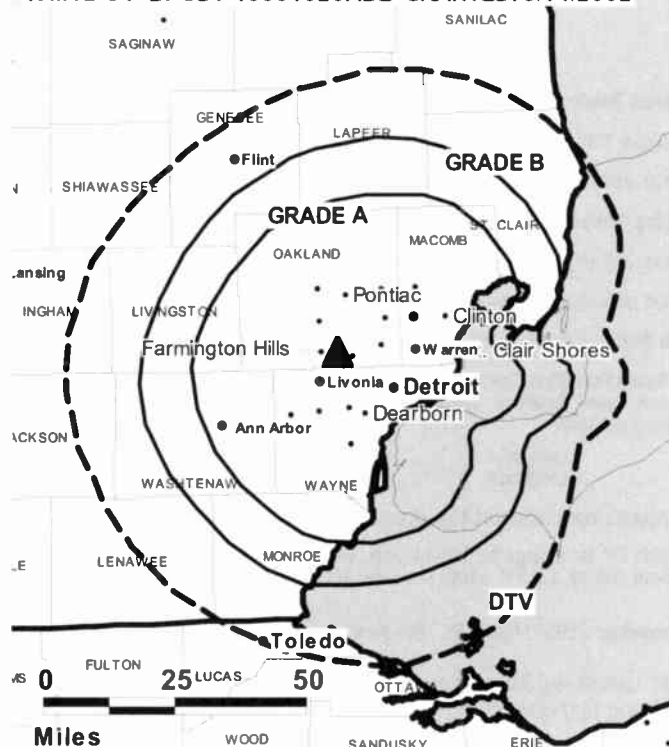
Dan Riley, Chief Engineer.

Sherri Paolucci, Business Manager.

Shelley Mabel, Marketing Director.

Tom Bader, Production Manager.

WMYD-DT BPCDT-19991026ABE GRANTED: 5/14/2002



© 2009 Warren Communications News

Carolyn Burnahm, Research Director.

Paula Bohamed, Creative Services Director.

Margaret Torre-Jennette, Traffic Manager.

Sharon McClendon, Community Affairs Director & Executive Assistant to the General Manager.

City of License: Detroit. **Station DMA:** Detroit, MI. **Rank:** 11.

Nielsen Data: Not available.

WWJ-DT
Ch. 44

Network Service: CBS.

Licensee: CBS Broadcasting Inc., 2000 K St. NW, Suite 725, Washington, DC 20006.

Studio: 26905 W. 11 Mile Rd., Southfield, MI 48034.

Mailing Address: 26905 W. 11 Mile Rd., Southfield, MI 48034.

Phone: 248-355-7000.

E-mail: sales@wwjtv.cbs.com

Web Site: http://www.wwjtv.com

Technical Facilities: Channel No. 44 (650-656 MHz). Authorized power: 200-kw max. visual, aural. Antenna: 1060-ft above av. terrain, 1053-ft. above ground, 1716-ft. above sea level.

Latitude	42°	26'	52"
Longitude	83°	10'	23"

Requests modification of CP for change to 425-kw max. visual; BMPCDT-20080616ABD.

Holds CP for change to 345-kw max. visual, 1060-ft above av. terrain, 1053-ft. above ground, 1715-ft. above sea level; BPCDT-20080130AOM.

Transmitter: 20931 Meyers Rd., Oak Park.

Note: Latitude and longitude coordinates shown are based on the North American Datum of 1927 (NAD 27) as currently required by the Mass Media Bureau of the FCC.

Ownership: CBS Corp. (Group Owner).

Began Operation: July 1, 1999.

Personnel:

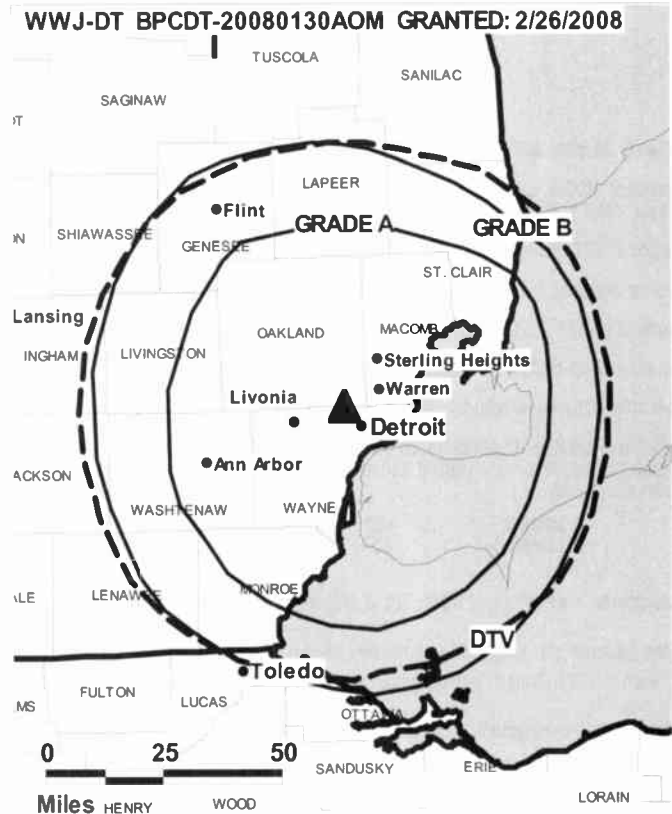
Trey Fabacher, Vice President & General Manager.

Stephen Danowski, General Sales Manager.

Scott Cole, Local Sales Manager.

Darren Pieh, National Sales Manager.

Chuck Davis, Chief Engineer.



© 2009 Warren Communications News

Howard Murphy, Business Manager.

Paul Prange, Program Director.

Tadd VannCleve, Promotion Director.

City of License: Detroit. **Station DMA:** Detroit, MI. **Rank:** 11.

Nielsen Data: Not available.

WWJ-TV
Ch. 62

Network Service: CBS.

Licensee: CBS Broadcasting Inc., 2000 K St. NW, Suite 725, Washington, DC 20006.

Studio: 26905 W. 11 Mile Rd., Southfield, MI 48034.

Mailing Address: 26905 W. 11 Mile Rd., Southfield, MI 48034.

Phone: 248-355-7000.

E-mail: sales@wwjtv.cbs.com

Web Site: http://wwjtv.com

Technical Facilities: Channel No. 62 (758-764 MHz). Authorized power: 5000-kw max. visual, aural. Antenna: 1073-ft above av. terrain, 1060-ft. above ground, 1722-ft. above sea level.

Latitude 42° 26' 52"
Longitude 83° 10' 23"

Requests CP for change to 1069-ft above av. terrain, 1061-ft. above ground, 1723-ft. above sea level; lat. 42° 26' 52.90", long. 83° 10' 23.30", BPCT-20040803ACA.

Transmitter: 20931 Myers Rd., Oak Park.

Note: Latitude and longitude coordinates shown are based on the North American Datum of 1927 (NAD 27) as currently required by the Mass Media Bureau of the FCC.

Satellite Earth Stations: M/A-Com, 3.3-meter; Harris, 4.6-meter; Harris, 5-meter; Pinzone, M/A-Com, Harris receivers.

Ownership: CBS Corp. (Group Owner).

Began Operation: September 29, 1975. Began broadcasting as WGPR-TV. Sale to CBS Inc. by WGPR Inc. approved by FCC July 27, 1995. Sale of CBS Inc. to Westinghouse Broadcasting (Group W) approved by FCC November 22, 1995. Merger of CBS Inc. into present owner approved by FCC May 3, 2000.

Personnel:

Trey Fabacher, Vice President & General Manager.

Stephen Danowski, General Sales Manager.

Scott Cote, Local Sales Manager.

Darren Pieh, National Sales Manager.

Chuck Davis, Chief Engineer.

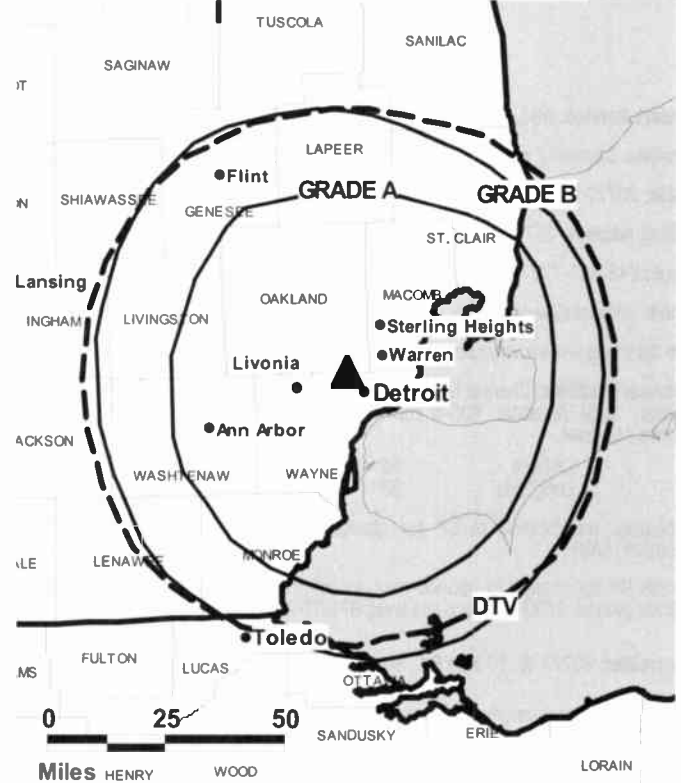
Howard Murphy, Business Manager.

Paul Prange, Program Director.

Tadd VannCleve, Promotion Director.

City of License: Detroit. **Station DMA:** Detroit, MI. **Rank:** 11.

WWJ-TV BPCT-19950330KF GRANTED: 4/21/1997



Circulation © 2008 Nielsen. Coverage based on Nielsen study.

GrandTotal	Cable TV Households	Non-cable TV Households	Total TV Households
Estimated Station Totals *	1,246,280	647,780	1,894,060
Average Weekly Circulation (2008)	768,865	400,973	1,169,838
Average Daily Circulation (2008)			486,792
Station DMA Total	Cable TV Households	Non-cable TV Households	Total TV Households
Estimated Station Totals *	1,245,040	629,520	1,874,560
Average Weekly Circulation (2008)	768,650	399,658	1,168,308
Average Daily Circulation (2008)			486,484
Other DMA Total	Cable TV Households	Non-cable TV Households	Total TV Households
Estimated Station Totals *	1,240	18,260	19,500
Average Weekly Circulation (2008)	215	1,315	1,530
Average Daily Circulation (2008)			308

*Estimated station totals are sums of the Nielsen TV and Cable TV household estimates for each county in which the station registers viewing of more than 5% as per the Nielsen Survey Methods.

WXYZ-DT
Ch. 41

Network Service: ABC.

Licensee: Channel 7 of Detroit, 20777 W. 10 Mile Rd., Southfield, MI 48037.

Studio: 20777 W. 10 Mile Rd., Southfield, MI 48037.

Mailing Address: 20777 W. 10 Mile Rd., Southfield, MI 48037.

Phone: 248-827-7777; 800-825-0770; 248-827-9407. **Fax:** 248-827-4454 (sales).

E-mail: talkback@wxyztv.com

Web Site: http://www.wxyz.com

Technical Facilities: Channel No. 41 (632-638 MHz). Authorized power: 770-kw max. visual, aural. Antenna: 935-ft above av. terrain, 968-ft. above ground, 1632-ft. above sea level.

Latitude	42°	28'	14"
Longitude	83°	15'	01"

Requests modification of CP for change to 1000-kw max. visual; BPCDT-20080618ABH.

Holds CP for change to 985-kw max. visual, 1001-ft above av. terrain, 1029-ft. above ground, 1693-ft. above sea level; BPCDT-20080228AAC.

Transmitter: 20777 W. 10 Mile Rd., Southfield.

Note: Latitude and longitude coordinates shown are based on the North American Datum of 1927 (NAD 27) as currently required by the Mass Media Bureau of the FCC.

Ownership: E. W. Scripps Co. (Group Owner).

Began Operation: November 1, 1998.

Represented (sales): Eagle Television Sales.

Represented (legal): Baker Hostetler LLP.

Personnel:

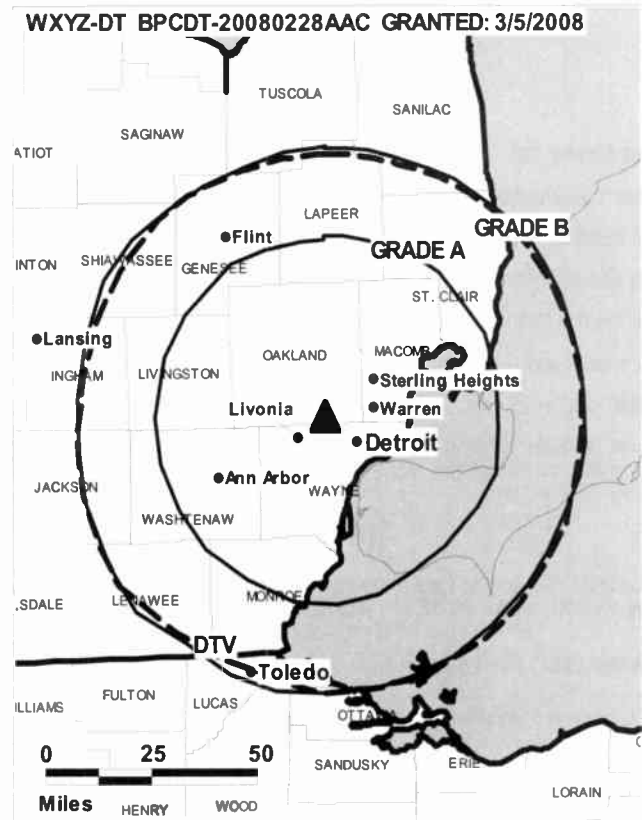
Bob Stiva, Vice President & General Manager.

Steve Kopacki, National Sales Manager.

Andrea Parquet Taylor, News Director.

Ray Thurber, Chief Engineer.

Greg Flash, Business Manager.



© 2009 Warren Communications News

Marla Drutz, Program Director.

Gary Schlaff, Research Director.

David Baumann, Creative Services Director.

Denise Johnson, Traffic Manager.

Chuck Stokes, Public Affairs & Editorial Director.

City of License: Detroit. **Station DMA:** Detroit, MI. **Rank:** 11.

Nielsen Data: Not available.

WXYZ-TV
Ch. 7

Network Service: ABC.

Licensee: Channel 7 of Detroit, 20777 W. 10 Mile Rd., Southfield, MI 48037.

Studio: 20777 W. 10 Mile Rd., Southfield, MI 48037.

Mailing Address: 20777 W. 10 Mile Rd., Southfield, MI 48037.

Phone: 248-827-7777; 800-825-0770; 248-827-9407. **Fax:** 248-827-4454 (sales).

E-mail: talkback@wxyztv.com

Web Site: http://www.wxyz.com

Technical Facilities: Channel No. 7 (174-180 MHz). Authorized power: 316-kw visual, 31.6-kw aural. Antenna: 1000-ft above av. terrain, 1073-ft. above ground, 1737-ft. above sea level.

Latitude 42° 28' 15"
Longitude 83° 15' 00"

Transmitter: Broadcast House, 20777 W. 10 Mile Rd.

Note: Latitude and longitude coordinates shown are based on the North American Datum of 1927 (NAD 27) as currently required by the Mass Media Bureau of the FCC.

Multichannel TV Sound: Stereo only.

Satellite Earth Stations: Andrew, 7.3-meter C-band; Vertex, 4.6-meter Ku-band; Standard Communications, Avantek receivers.

Ownership: E. W. Scripps Co. (Group Owner).

Began Operation: October 9, 1948. Sale to present owner by American Broadcasting Cos. approved by FCC November 14, 1985.

Represented (sales): Eagle Television Sales.

Represented (legal): Baker Hostetler LLP.

Personnel:

Bob Sliva, Vice President & General Manager.

Steve Kopacki, National Sales Manager.

Andrea Parquet Taylor, News Director.

Ray Thurber, Chief Engineer.

Greg Flash, Business Manager.

Marla Drutz, Program Director.

Gary Schlaff, Research Director.

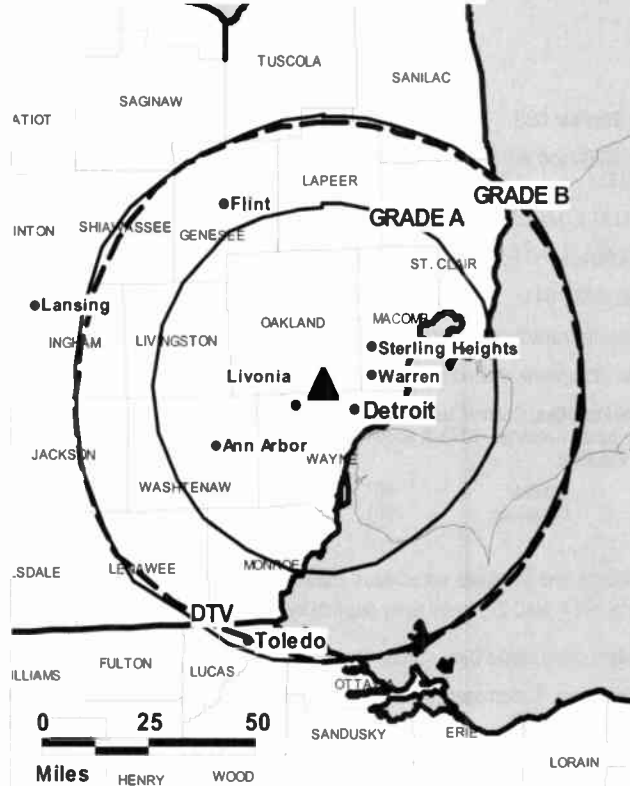
David Baumann, Creatives Service Director.

Denise Johnson, Traffic Manager.

Chuck Stokes, Public Affairs & Editorial Director.

City of License: Detroit. **Station DMA:** Detroit, MI. **Rank:** 11.

WXYZ-TV BPCT-2490 GRANTED: 7/10/1958



© 2009 Warren Communications News

Circulation © 2008 Nielsen. Coverage based on Nielsen study.

GrandTotal	Cable TV Households	Non-cable TV Households	Total TV Households
Estimated Station Totals *	1,586,890	701,970	2,288,860
Average Weekly Circulation (2008)	991,078	502,899	1,493,977
Average Daily Circulation (2008)			792,728
Station DMA Total	Cable TV Households	Non-cable TV Households	Total TV Households
Estimated Station Totals *	1,245,040	629,520	1,874,560
Average Weekly Circulation (2008)	937,979	497,200	1,435,179
Average Daily Circulation (2008)			772,456
Other DMA Total	Cable TV Households	Non-cable TV Households	Total TV Households
Estimated Station Totals *	341,850	72,450	414,300
Average Weekly Circulation (2008)	53,099	5,699	58,798
Average Daily Circulation (2008)			20,272

*Estimated station totals are sums of the Nielsen TV and Cable TV household estimates for each county in which the station registers viewing of more than 5% as per the Nielsen Survey Methods.

WJMN-DT

Ch. 48

Network Service: CBS.

Grantee: WFRV and WJMN Television Station Inc., 2175 K St NW, Ste 350, Washington, DC 20037.

Studio: 1181 E. Mason St., Green Bay, WI 54301.

Mailing Address: PO Box 19055, Green Bay, WI 54307-9055.

Phone: 920-437-5411. **Fax:** 920-437-4576.

E-mail: jaci.haakonson@wfrv.com

Web Site: <http://www.wfrv.com>

Technical Facilities: Channel No. 48 (674-680 MHz). Authorized power: 989-kw max. visual, aural. Antenna: 1073-ft above av. terrain, 1098-ft. above ground, 1918-ft. above sea level.

Latitude	46°	08'	05"
Longitude	86°	56'	55"

Note: Latitude and longitude coordinates shown are based on the North American Datum of 1927 (NAD 27) as currently required by the Mass Media Bureau of the FCC.

Ownership: Liberty Media Corp. (Group Owner).

Began Operation: Station operating under Special Temporary Authority at 9.8-kw max. visual; no on-air date

Represented (legal): Nelson Mullins Riley & Scarborough LLP.

Represented (sales): TeleRep Inc.

Personnel:

R. Perry Kidder, President & General Manager.

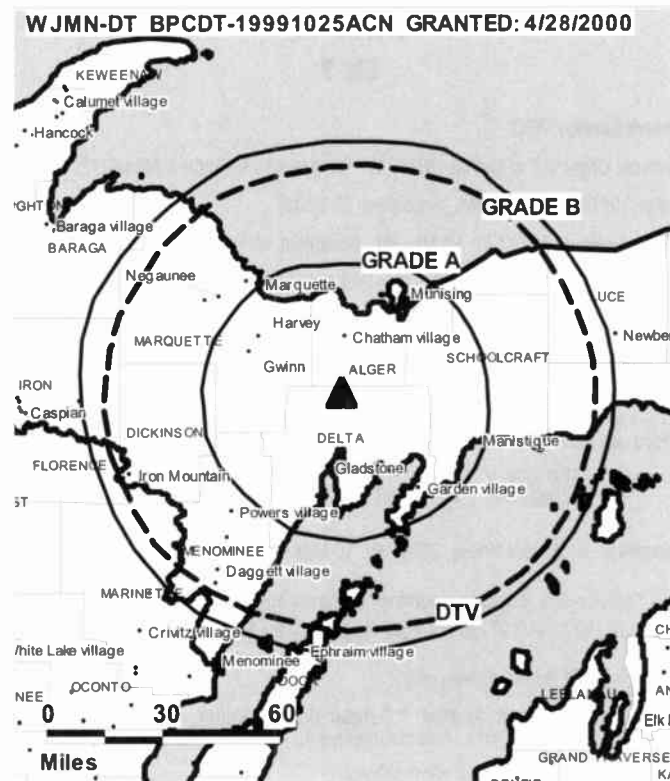
David Stewart, Vice President & Controller.

Jackie Stewart, General Sales Manager.

Kit Overlock, Local Sales Manager.

H. Lee Hitter, News Director.

Oale Mitchell, Operations, Marketing & Engineering Director.



© 2009 Warren Communications News

Jaci Haakonson, Program & Research Manager.

Gretchen Mattingly, Production Manager.

Jill Harkoff, Traffic Manager.

City of License: Escanaba. **Station DMA:** Marquette, MI. **Rank:** 180.

Nielsen Data: Not available.

WJMN-TV
Ch. 3
(Satellite of WFRV-TV, Green Bay)

Network Service: CBS.

Licensee: WFRV and WJMN Television Station Inc., 2175 K St NW, Ste 350, Washington, DC 20037.

Studio: 1181 E. Mason St., Green Bay, WI 54301.

Mailing Address: PO Box 19055, Green Bay, WI 54307-9055.

Phone: 920-437-5411. **Fax:** 920-437-4576.

E-mail: jaci.haakonson@wfrv.com

Web Site: <http://www.wfrv.com>

Technical Facilities: Channel No. 3 (60-66 MHz). Authorized power: 100-kw visual, 20-kw aural. Antenna: 1191-ft above av. terrain, 1201-ft. above ground, 2021-ft. above sea level.

Latitude 46° 08' 05"
 Longitude 86° 56' 55"

Transmitter: 4.3-mi. S of Trenary.

Note: Latitude and longitude coordinates shown are based on the North American Datum of 1927 (NAD 27) as currently required by the Mass Media Bureau of the FCC.

Ownership: Liberty Media Corp. (Group Owner).

Began Operation: October 7, 1969. Transfer to present owner by CBS Corp. approved by FCC April 6, 2007.

Represented (legal): Nelson Mullins Riley & Scarborough LLP.

Represented (sales): TeleRep Inc.

Personnel:

R. Perry Kidder, President & General Manager.

David Stewart, Vice President & Controller.

Jackie Stewart, General Sales Manager.

Kit Overlock, Local Sales Manager.

H. Lee Hitter, News Director.

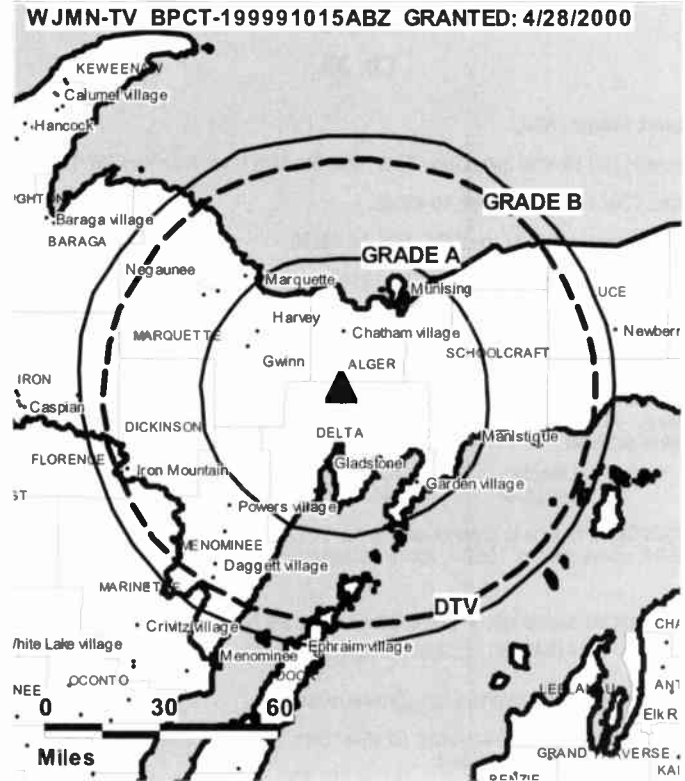
Dale Mitchell, Operations, Marketing & Engineering Director.

Jaci Haakonson, Program & Research Manager.

Gretchen Mattingly, Production Manager.

Jill Harkoff, Traffic Manager.

City of License: Escanaba. **Station DMA:** Marquette, MI. **Rank:** 180.



© 2009 Warren Communications News

Circulation © 2008 Nielsen. Coverage based on Nielsen study.

GrandTotal	Cable TV Households	Non-cable TV Households	Total TV Households
Estimated Station Totals *	77,160	24,380	101,540
Average Weekly Circulation (2008)	42,314	6,456	48,770
Average Daily Circulation (2008)			19,082
Station DMA Total	Cable TV Households	Non-cable TV Households	Total TV Households
Estimated Station Totals *	63,170	18,690	81,860
Average Weekly Circulation (2008)	38,748	5,750	44,498
Average Daily Circulation (2008)			17,903
Other DMA Total	Cable TV Households	Non-cable TV Households	Total TV Households
Estimated Station Totals *	13,990	5,690	19,680
Average Weekly Circulation (2008)	3,566	706	4,272
Average Daily Circulation (2008)			1,179

*Estimated station totals are sums of the Nielsen TV and Cable TV household estimates for each county in which the station registers viewing of more than 5% as per the Nielsen Survey Methods.

WJRT-DT
Ch. 36

Network Service: ABC.

Licensee: Flint License Subsidiary, 77 W. 66th St., 16th Floor, New York, NY 10023.

Studio: 2302 Lapeer Rd., Flint, MI 48503.

Mailing Address: 2302 Lapeer Rd., Flint, MI 48503.

Phone: 810-233-3130. **Fax:** 810-257-2834.

E-mail: bryson@abc.com

Web Site: http://www.abc12.com

Technical Facilities: Channel No. 36 (602-608 MHz). Authorized power: 860-kw max. visual, aural. Antenna: 814-ft above av. terrain, 839-ft. above ground, 1443-ft. above sea level.

Latitude	43°	13'	49"
Longitude	84°	03'	32"

Holds CP for change to channel number 12, 18.2-kw visual, 938-ft above av. terrain, 963-ft. above ground, 1567-ft. above sea level; BPCDT-20080610AAJ.

Note: Latitude and longitude coordinates shown are based on the North American Datum of 1927 (NAD 27) as currently required by the Mass Media Bureau of the FCC.

Ownership: Disney Enterprises Inc. (Group Owner).

Began Operation: Station operating; no on-air date. Station plans to broadcast digitally on its analog channel allotment.

Represented (sales): ABC National Television Sales.

Personnel:

Thomas Bryson, President & General Manager.

Dan Aube, Vice President & General Sales Manager.

Brock Rice, Local Sales Manager.

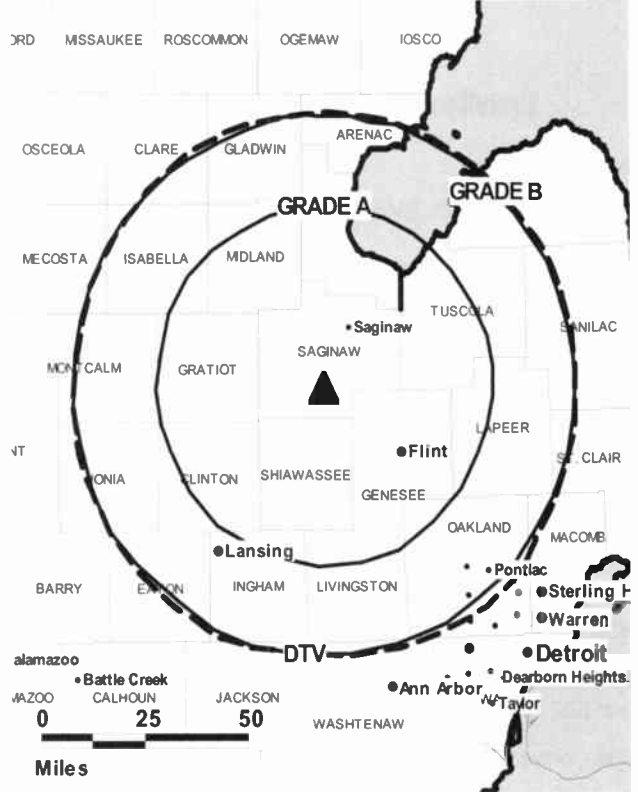
James Bleicher, News Director.

Skip Orvis, Engineering Director.

Cheri Foss, National Sales Manager.

Diane Parker, Business Manager.

WJRT-DT BPCDT-20080610AAJ GRANTED: 6/19/2008



© 2009 Warren Communications News

Sara Jo Gallock, Program Director.

James Griffel, Creative Services Director.

Richard Roffman, Production Manager.

Shirley Sillman, Traffic Manager.

City of License: Flint. **Station DMA:** Flint-Saginaw-Bay City, MI. **Rank:** 66.

Nielsen Data: Not available.

WJRT-TV
Ch. 12

Network Service: ABC.

Licensee: Flint License Subsidiary, 77 W. 66th St., 16th Floor, New York, NY 10023.

Studio: 2302 Lapeer Rd., Flint, MI 48503.

Mailing Address: 2302 Lapeer Rd., Flint, MI 48503.

Phone: 810-233-3130. **Fax:** 810-257-2834.

E-mail: bryson@abc.com

Web Site: http://www.abc12.com

Technical Facilities: Channel No. 12 (204-210 MHz). Authorized power: 316-kw visual, 34.76-kw aural. Antenna: 940-ft above av. terrain, 999-ft. above ground, 1571-ft. above sea level.

Latitude 43° 13' 49"
Longitude 84° 03' 32"

Transmitter: 7401 W. Burt Rd., Chesaning.

Note: Latitude and longitude coordinates shown are based on the North American Datum of 1927 (NAD 27) as currently required by the Mass Media Bureau of the FCC.

Multichannel TV Sound: Stereo only.

Satellite Earth Stations: Vertex, 6.1-meter C-band; Andrew, 7.3-meter Ku & C-band; Vertex, 4.6-meter Ku-band.

SNG Mobile Dish: Vertex, 2.4-meter Ku-band.

Ownership: Disney Enterprises Inc. (Group Owner).

Began Operation: October 12, 1958. Sale to present owner by Capital Cities/ABC Inc. approved by FCC February 8, 1996. Sale to Capital Cities/ABC Inc. by Media/Communications Partners, et al., approved by FCC July 26, 1995 (Television Digest, Vol. 34:41). Sale to Media/Communications Partners, et al., by SJL Broadcast Management approved by FCC April 30, 1992. Sale to SJL Broadcast Management by Knight-Ridder Broadcasting approved by FCC June 8, 1989 (Vol. 29:13). Sale to Knight-Ridder Broadcasting by Poole Broadcasting approved by FCC December 12, 1978 (Vol. 17:26). Poole acquired station when Goodwill Stations Inc. sold all its other properties to Capital Cities Broadcasting Corp.; approved by FCC July 29, 1964 (Vol. 4:18, 19, 31).

Represented (sales): ABC National Television Sales.

Personnel:

Thomas Bryson, President & General Manager.

Dan Aube, Vice President & General Sales Manager.

Brock Rice, Local Sales Manager.

James Bleicher, News Director.

Skip Orvis, Engineering Director.

Cheri Foss, National Sales Manager.

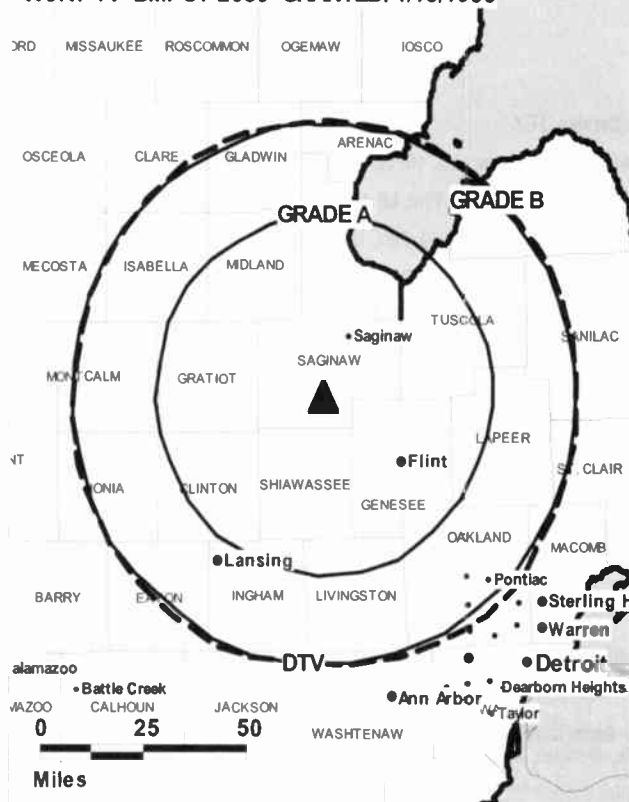
Diane Parker, Business Manager.

Sara Jo Gallock, Program Director.

James Griffel, Creative Services Director.

Richard Roffman, Production Manager.

WJRT-TV BMPCT-2689 GRANTED: 4/13/1955



Shirley Sillman, Traffic Manager.

City of License: Flint. Station DMA: Flint-Saginaw-Bay City, MI. Rank: 66.

Circulation © 2008 Nielsen. Coverage based on Nielsen study.

GrandTotal	Cable TV Households	Non-cable TV Households	Total TV Households
Estimated Station Totals *	371,050	304,670	675,720
Average Weekly Circulation (2008)	221,283	155,012	376,295
Average Daily Circulation (2008)			211,169
Station DMA Total	Cable TV Households	Non-cable TV Households	Total TV Households
Estimated Station Totals *	286,800	183,180	469,980
Average Weekly Circulation (2008)	202,686	140,988	343,674
Average Daily Circulation (2008)			200,447
Other DMA Total	Cable TV Households	Non-cable TV Households	Total TV Households
Estimated Station Totals *	84,250	121,490	205,740
Average Weekly Circulation (2008)	18,597	14,024	32,621
Average Daily Circulation (2008)			10,722

*Estimated station totals are sums of the Nielsen TV and Cable TV household estimates for each county in which the station registers viewing of more than 5% as per the Nielsen Survey Methods.

WSMH
Ch. 66

Network Service: FOX.

Licensee: WSMH Licensee LLC, 10706 Beaver Dam Rd, Cockeysville, MD 21030.

Studio: G-3463 W Pierson Rd, Flint, MI 48504.

Mailing Address: PO Box 310669, Flint, MI 48531.

Phone: 810-785-8866. **Fax:** 810-785-8963.

E-mail: cconklin@wsmh.com

Web Site: http://www.wsmh.com

Technical Facilities: Channel No. 66 (782-788 MHz). Authorized power: 1170-kw max. visual, 117-kw aural. Antenna: 943-ft above av. terrain, 967-ft. above ground, 1577-ft. above sea level.

Latitude 43° 13' 18"
Longitude 84° 03' 14"

Holds CP for change to 1090-kw max. visual, 1199-ft above av. terrain, 1219-ft. above ground, 1827-ft. above sea level; BMPCT-20060810AHB.

Transmitter: 7114 Gary Rd., Chesaning.

Note: Latitude and longitude coordinates shown are based on the North American Datum of 1927 (NAD 27) as currently required by the Mass Media Bureau of the FCC.

Satellite Earth Stations: Transmitter Harris; Scientific-Atlanta, 4.6-meter; DH Satellite, 5-meter; Agile Omni receivers.

Ownership: Sinclair Broadcast Group Inc. (Group Owner).

Began Operation: April 8, 1985. Sale to Gerald J. Robinson by Flint Family TV Inc., et al., approved by FCC April 21, 1986. Sale to present owner by Gerald J. Robinson approved by FCC November 9, 1995.

Represented (sales): Katz Media Group.

Represented (legal): Pillsbury Winthrop Shaw Pittman LLP.

Represented (engineering): Carl T. Jones Corp.

Personnel:

John Hummel, General Manager.

Chad Conklin, General & National Sales Manager.

Pete Glass, Chief Engineer.

Gary Pringle, Business Manager.

Rob Depascale, Program Manager.

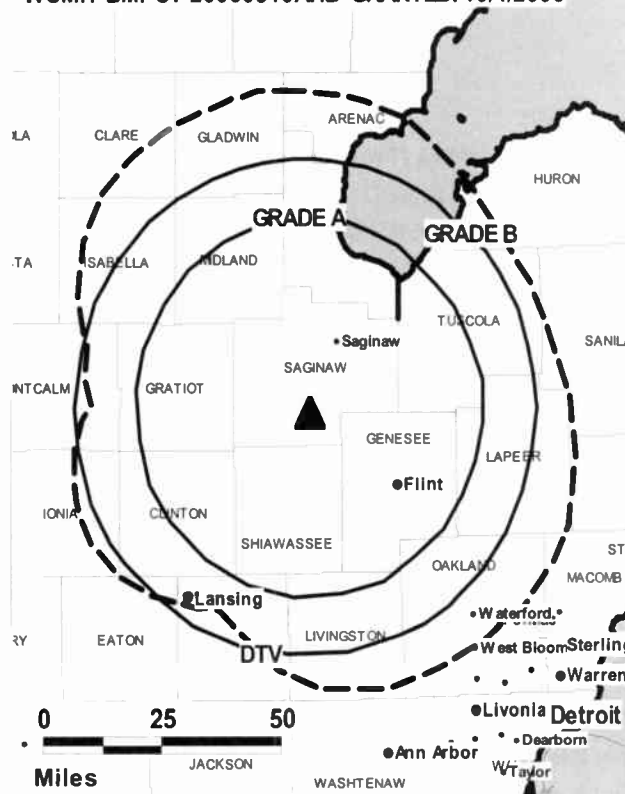
Kylie Gates, Promotions Manager.

Gregg Hall, Production Manager.

Lisa Grundy, Traffic Manager.

City of License: Flint. **Station DMA:** Flint-Saginaw-Bay City, MI. **Rank:** 66.

WSMH BMPCT-20060810AHB GRANTED: 10/4/2006



Circulation © 2008 Nielsen. Coverage based on Nielsen study.

GrandTotal	Cable TV Households	Non-cable TV Households	Total TV Households
Estimated Station Totals *	314,380	205,070	519,450
Average Weekly Circulation (2008)	169,722	112,257	281,979
Average Daily Circulation (2008)			105,788
Station OMA Total	Cable TV Households	Non-cable TV Households	Total TV Households
Estimated Station Totals *	286,800	183,180	469,980
Average Weekly Circulation (2008)	164,399	109,434	273,833
Average Daily Circulation (2008)			103,213
Other OMA Total	Cable TV Households	Non-cable TV Households	Total TV Households
Estimated Station Totals *	27,580	21,890	49,470
Average Weekly Circulation (2008)	5,323	2,823	8,146
Average Daily Circulation (2008)			2,575

*Estimated station totals are sums of the Nielsen TV and Cable TV household estimates for each county in which the station registers viewing of more than 5% as per the Nielsen Survey Methods.

WSMH-DT
Ch. 16

Network Service: FOX.

Grantee: WSMH Licensee LLC, 10706 Beaver Dam Rd, Cockeysville, MD 21030.

Studio: G-3463 W Pierson Rd, Flint, MI 48504.

Mailing Address: PO Box 310669, Flint, MI 48531.

Phone: 810-785-8866. **Fax:** 810-785-8963.

E-mail: cconklin@wsmh.com

Web Site: <http://www.wsmh.com>

Technical Facilities: Channel No. 16 (482-488 MHz). Authorized power: 19.3-kw max. visual, aural. Antenna: 1142-ft above av. terrain, 1162-ft. above ground, 1770-ft. above sea level.

Latitude	43°	13'	31"
Longitude	84°	04'	33"

Holds CP for change to 895-kw max. visual, 942-ft above av. terrain, 968-ft. above ground, 1578-ft. above sea level; lat. 43° 13' 18", long. 84° 03' 14", BPCDT-19991028ACK.

Note: Latitude and longitude coordinates shown are based on the North American Datum of 1927 (NAD 27) as currently required by the Mass Media Bureau of the FCC.

Ownership: Sinclair Broadcast Group Inc. (Group Owner).

Began Operation: on op, Stat.

Personnel:

John Hummel, General Manager.

Chad Conklin, General & National Sales Manager.

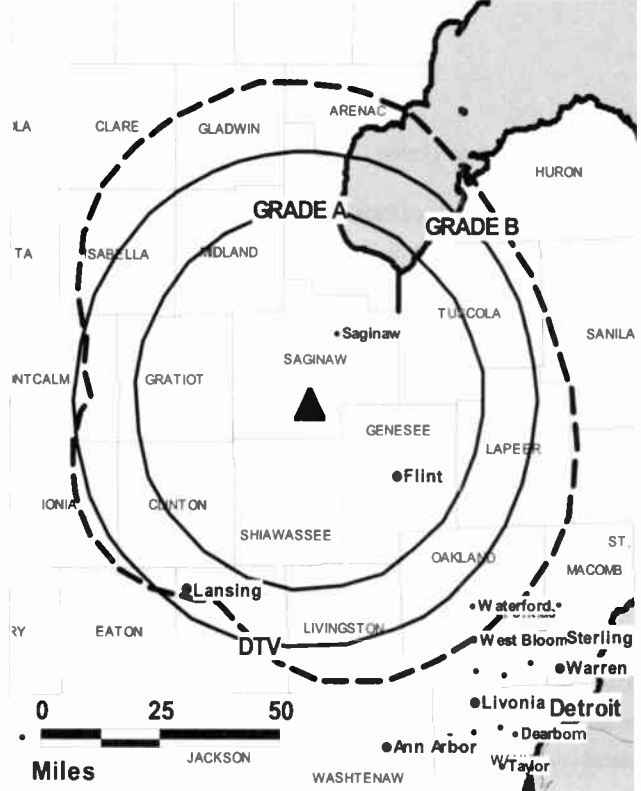
Pete Glass, Chief Engineer.

Gary Pringle, Business Manager.

Rob Deapascale, Program Manager.

Kylie Gates, Prcmotion Director.

WSMH-DT BPCDT-19991028ACK GRANTED: 4/28/2008



© 2009 Warren Communications News

Gregg Hall, Production Manager.

Lisa Grundy, Traffic Manager.

City of License: Flint. **Station OMA:** Flint-Saginaw-Bay City, MI. **Rank:** 66.

Nielsen Data: Not available.

WOOD-DT

Ch. 7

Network Service: NBC.

Licensee: WOOD Television License Co. LLC, 4 Richmond Square, Suite 200, Providence, RI 02906.

Studio: 120 College Ave. SE, Grand Rapids, MI 49503.

Mailing Address: 120 College Ave SE, Grand Rapids, MI 49503.

Phone: 616-456-8888. **Fax:** 616-456-5755.

E-mail: ken.selvig@woodtv.com

Web Site: <http://www.woodtv.com>

Technical Facilities: Channel No. 7 (174-180 MHz). Authorized power: 30-kw visual, aural. Antenna: 945-ft above av. terrain, 915-ft. above ground, 1739-ft. above sea level.

Latitude	42°	41'	14"
Longitude	85°	30'	34"

Note: Latitude and longitude coordinates shown are based on the North American Datum of 1927 (NAD 27) as currently required by the Mass Media Bureau of the FCC.

Ownership: LIN TV Corp. (Group Owner).

Began Operation: August 1, 1999.

Represented (sales): Blair Television.

Represented (engineering): du Treil, Lundin & Rackley Inc.

Personnel:

Diane Kniowski, President & General Manager.

Craig Cole, Operations & Program Director.

Fred Corbus, General Sales Manager.

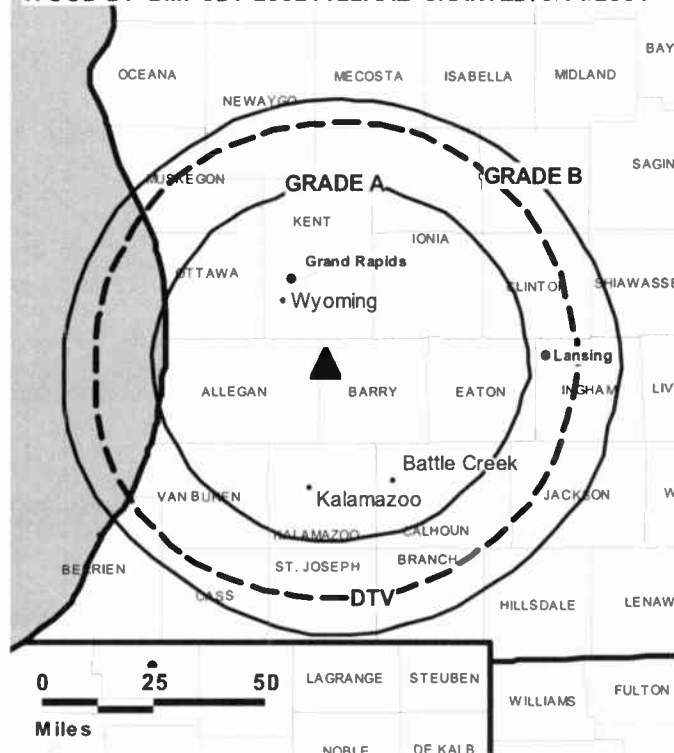
Keith Grandolph, National Sales Manager.

Bob Klap, News Director.

Ken Selvig, Chief Engineer.

Eva Cooper, Community Affairs Director.

WOOD-DT B MPCDT-20021122AAE GRANTED: 6/14/2004



© 2009 Warren Communications News

Curtis Kaechle, Promotion Manager.

Gene Van Twert, Traffic Manager.

City of License: Grand Rapids.

Station DMA: Grand Rapids-Kalamazoo-Battle Creek, MI. Rank: 39.

Nielsen Data: Not available.

WOOD-TV

Ch. 8

Network Service: NBC.

Licensee: WOOD License Co. LLC, 4 Richmond Square, Suite 200, Providence, RI 02906.

Studio: 120 College Ave. SE, Grand Rapids, MI 49503.

Mailing Address: 120 College Ave SE, Grand Rapids, MI 49503.

Phone: 616-456-8888. **Fax:** 616-456-5755.

E-mail: ken.selvig@woodtv.com

Web Site: http://www.woodtv.com

Technical Facilities: Channel No. 8 (180-186 MHz). Authorized power: 316-kw visual, aural. Antenna: 991-ft above av. terrain, 971-ft. above ground, 1791-ft. above sea level.

Latitude 42° 41' 13"
Longitude 85° 30' 35"

Transmitter: 2.5-mi. SW of Middleville.

Note: Latitude and longitude coordinates shown are based on the North American Datum of 1927 (NAD 27) as currently required by the Mass Media Bureau of the FCC.

Multichannel TV Sound: Stereo and separate audio program.

Satellite Earth Stations: Transmitter Larcen; Patriot, 3-meter C & Ku-band; Patriot, 4.5-meter C & Ku-band; Harris, 6-meter C-band; receivers.

SNG Mobile Dish: BAF, .

Ownership: LIN TV Corp. (Group Owner).

Began Operation: August 15, 1949. Sale to present owner by LCH Communications Inc. approved by FCC June 23, 1999 (Television Digest, 37:33; 38:2). Follow-up sale of LIN to Chancellor Media Corp. cancelled (Vol. 38:28; 39:12). Sale to LCH Communications Inc. by Time Inc. approved by FCC February 10, 1983 (Vol. 22:46). Sale to Time-Life by H. M. Bitner interests approved by FCC April 17, 1957 (Vol. 12:50, 51; 13:16). Bitner group's purchase of station, then called WLAV-TV, from Leonard A. Versluis approved by FCC September 1951 (Vol. 7:19, 38).

Represented (sales): Blair Television.

Represented (legal): Covington & Burling.

Represented (engineering): du Treil, Lundin & Rackley Inc.

Personnel:

Diane Kniowski, President & General Manager.

Craig Cole, Operations & Program Director.

Fred Corbus, General Sales Manager.

Keith Grandolph, National Sales Manager.

Bob Klap, News Director.

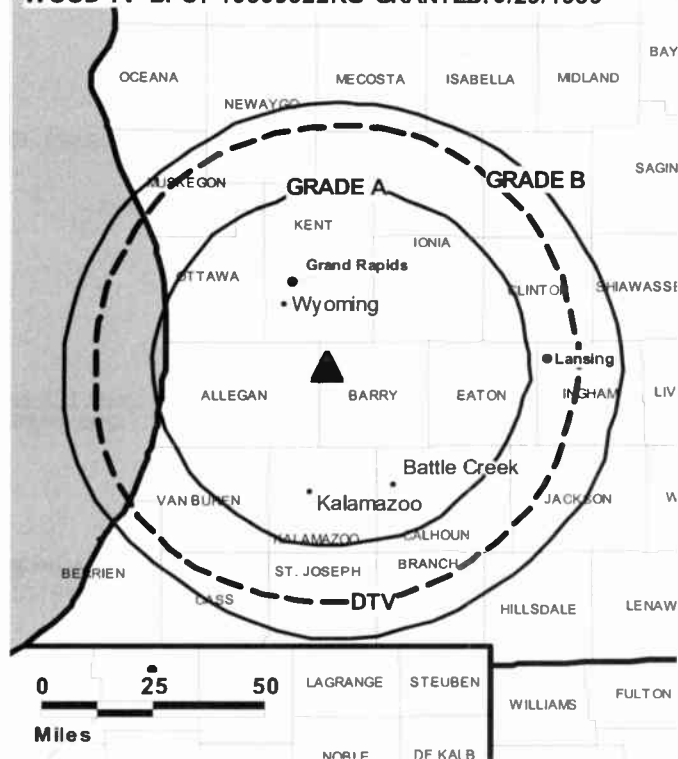
Ken Selvig, Chief Engineer.

Eva Cooper, Community Affairs Director.

Curtis Kaechle, Promotion Manager.

Gene Van Twert, Traffic Manager.

WOOD-TV BPCT-19890822KG GRANTED: 9/29/1989



City of License: Grand Rapids.

Station DMA: Grand Rapids-Kalamazoo-Battle Creek, MI. Rank: 39.

Circulation © 2008 Nielsen. Coverage based on Nielsen study.

GrandTotal	Cable TV Households	Non-cable TV Households	Total TV Households
Estimated Station Totals *	463,350	396,620	859,970
Average Weekly Circulation (2008)	296,088	238,033	534,121
Average Daily Circulation (2008)			282,194
Station DMA Total	Cable TV Households	Non-cable TV Households	Total TV Households
Estimated Station Totals *	413,860	325,780	739,640
Average Weekly Circulation (2008)	288,731	229,655	518,386
Average Daily Circulation (2008)			276,600
Other DMA Total	Cable TV Households	Non-cable TV Households	Total TV Households
Estimated Station Totals *	49,490	70,840	120,330
Average Weekly Circulation (2008)	7,357	8,378	15,735
Average Daily Circulation (2008)			5,594

*Estimated station totals are sums of the Nielsen TV and Cable TV household estimates for each county in which the station registers viewing of more than 5% as per the Nielsen Survey Methods.

WXMI
Ch. 17

Network Service: FOX.

Licensee: Tribune Television Holdings Inc., 3117 Plaza Dr NE, Grand Rapids, MI 49525.

Studio: 3117 Plaza Dr. NE, Grand Rapids, MI 49525.

Mailing Address: 3117 Plaza Dr NE, Grand Rapids, MI 49525.

Phone: 616-364-8722. **Fax:** 616-364-8506.

E-mail: feedback@wxmi.com; news@wxmi.com

Web Site: http://www.wxmi.com

Technical Facilities: Channel No. 17 (488-494 MHz). Authorized power: 1700-kw max. visual, aural. Antenna: 1096-ft above av. terrain, 1043-ft. above ground, 1883-ft. above sea level.

Latitude	42°	41'	15"
Longitude	85°	31'	57"

Note: Latitude and longitude coordinates shown are based on the North American Datum of 1927 (NAD 27) as currently required by the Mass Media Bureau of the FCC.

Satellite Earth Stations: Transmitter Harris; Harris, 6.1-meter C-band; Harris, 4-meter Ku & C-band; Harris receivers.

SNG Mobile Dish: 2.2-meter Ku-band.

Ownership: Tribune Broadcasting Co. (Group Owner).

Began Operation: March 18, 1982. Transfer of control from public shareholders of the Tribune Co. to Tribune Employee Stock Ownership Plan approved by FCC November 30, 2007. Station was acquired by present owner from Emmis Broadcasting Corp. when it and KTZZ-TV (now KMYQ) Seattle, WA were swapped for Tribune Broadcasting Co.'s WQCD (FM) New York, NY. Emmis Communications Corp. had just acquired the television stations from Dudley Communications Corp. FCC approved the deals March 20, 1998.

Represented (sales): Harrington Righter & Parsons Inc. (HRP).

Represented (legal): Dow Lohnes PLLC.

Personnel:

Patricia Kolb, Vice President & General Manager.

Bonnie Hunter, Administrative Operations Director.

Jeff Cartwright, Sales Director.

Shelly Bohr, National Sales Manager.

Tim Dye, News Director.

Oale Scholten, Engineering Director.

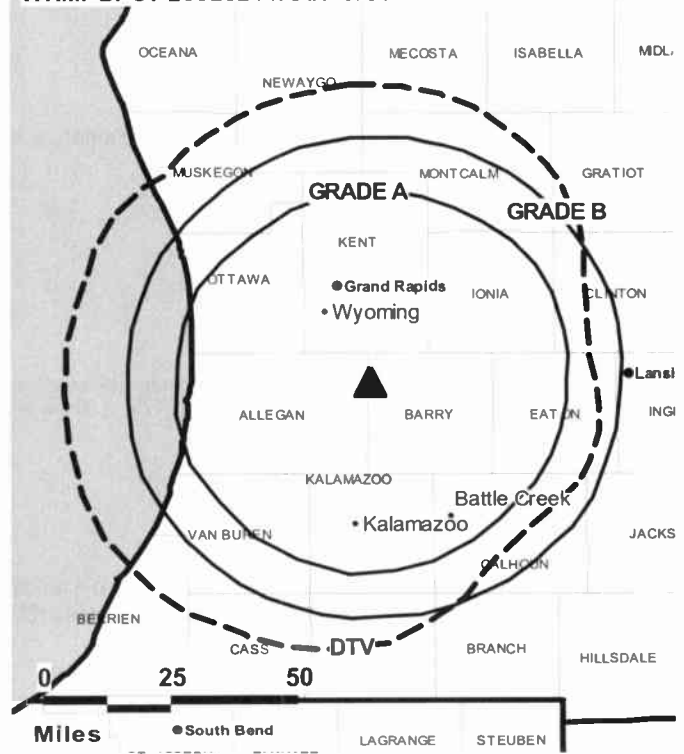
Mark Krause, Program Director.

Travis Henkalin, Creative Services Director.

Sarah Brinks, Research Coordinator.

Carol Avey, Traffic Manager.

WXMI BPCT-20020211AAH GRANTED: 1/8/2003



© 2009 Warren Communications News

City of License: Grand Rapids.

Station OMA: Grand Rapids-Kalamazoo-Battle Creek, MI. Rank: 39.

Circulation © 2008 Nielsen. Coverage based on Nielsen study.

GrandTotal	Cable TV Households	Non-cable TV Households	Total TV Households
Estimated Station Totals *	413,860	383,770	797,630
Average Weekly Circulation (2008)	249,158	209,048	458,206
Average Daily Circulation (2008)			179,327
Station DMA Total	Cable TV Households	Non-cable TV Households	Total TV Households
Estimated Station Totals *	413,860	325,780	739,640
Average Weekly Circulation (2008)	249,158	202,098	451,256
Average Daily Circulation (2008)			177,852
Other DMA Total	Cable TV Households	Non-cable TV Households	Total TV Households
Estimated Station Totals *	0	57,990	57,990
Average Weekly Circulation (2008)	0	6,950	6,950
Average Daily Circulation (2008)			1,475

* Estimated station totals are sums of the Nielsen TV and Cable TV household estimates for each county in which the station registers viewing of more than 5% as per the Nielsen Survey Methods.

WXMI-DT
Ch. 19

Network Service: FOX.

Licensee: Tribune Television Holdings Inc., 3117 Plaza Dr NE, Grand Rapids, MI 49525.

Studio: 3117 Plaza Dr. NE, Grand Rapids, MI 49525.

Mailing Address: 3117 Plaza Dr NE, Grand Rapids, MI 49525.

Phone: 616-364-8722. **Fax:** 616-364-8506.

E-mail: feedback@wxmi.com; news@wxmi.com

Web Site: http://www.wxmi.com

Technical Facilities: Channel No. 19 (500-506 MHz). Authorized power: 725-kw visual, aural. Antenna: 1004-ft above av. terrain, 952-ft. above ground, 840-ft. above sea level.

Latitude	42°	41'	15"
Longitude	85°	31'	57"

Requests CP for change to 750-kw max. visual, 1096-ft above av. terrain, 1043-ft. above ground, 1883-ft. above sea level; BPCDT-20080619AKI.

Note: Latitude and longitude coordinates shown are based on the North American Datum of 1927 (NAD 27) as currently required by the Mass Media Bureau of the FCC.

Satellite Earth Stations: Transmitter Harris; Harris, 4-meter KC-band; Harris, 6.1-meter C-band; Harris receivers.

Ownership: Tribune Broadcasting Co. (Group Owner).

Began Operation: August 20, 2002. Standard Definition.

Represented (legal): Dow Lohnes PLLC.

Personnel:

Patricia Kolb, Vice President & General Manager.

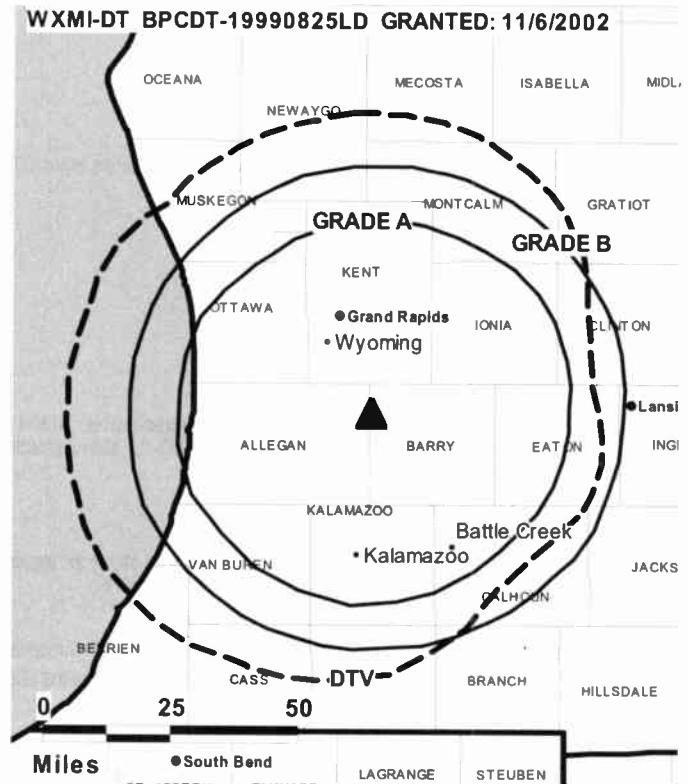
Bonnie Hunter, Administrative Operations Director.

Jeff Cartwright, Sales Director.

Shelly Bohr, National Sales Manager.

Tim Dye, News Director.

Dale Scholten, Engineering Director.



© 2009 Warren Communications News

Mark Krause, Program Director.

Travis Henkaline, Creative Services Director.

Sarah Brinks, Research Coordinator.

Carol Avey, Traffic Manager.

City of License: Grand Rapids.

Station DMA: Grand Rapids-Kalamazoo-Battle Creek, MI. Rank: 39.

Nielsen Data: Not available.

Michigan — Grand Rapids

WZZM-DT Ch. 39

Network Service: ABC.

Licensee: Combined Communications Corp. of Oklahoma Inc., 7950 Jones Branch Dr, c/o Gannett Co., McLean, VA 22102.

Studio: 645 3 Mile Rd. NW, Grand Rapids, MI 49544.

Mailing Address: PO Box Z, Grand Rapids, MI 49501.

Phone: 616-785-1313. **Fax:** 616-785-1301.

E-mail: management@wzzm13.com

Web Site: http://www.wzzm13.com

Technical Facilities: Channel No. 39 (320-626 MHz). Authorized power: 1000-kw max. visual, aural. Antenna: 1002-ft above av. terrain, 963-ft. above ground, 1748-ft. above sea level.

Latitude	43°	18'	35"
Longitude	85°	54'	45"

Holds CP for change to channel number 13, 13-kw visual, 1064-ft above av. terrain, 1025-ft. above ground, 1812-ft. above sea level; BPCDT-20080325AFK.

Note: Latitude and longitude coordinates shown are based on the North American Datum of 1927 (NAD 27) as currently required by the Mass Media Bureau of the FCC.

Ownership: Gannett Co. Inc. (Group Owner).

Began Operation: June 12, 2002. Standard Definition. Station plans to broadcast digitally on its analog channel allotment.

Represented (sales): Blair Television.

Personnel:

Janet Mason, President & General Manager.

Chuck Mikowski, Vice President & Technology Director.

Kim Krause, General Sales Manager.

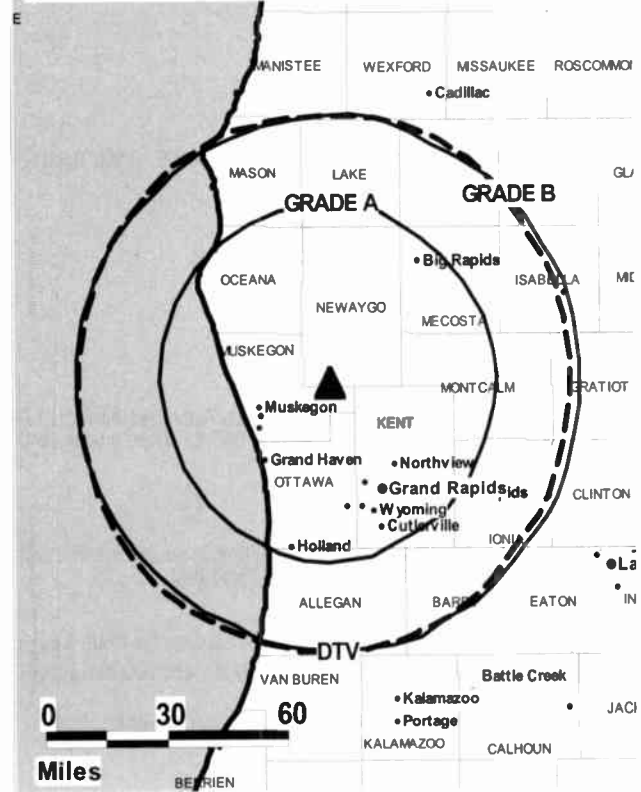
Chris Legg, Local Sales Manager.

Tim Siegel, National Sales Manager.

Tim Geraghty, News Director.

Karen Kriscunas, Business Manager.

WZZM-DT BPCDT-20080325AFK GRANTED: 4/10/2008



© 2009 Warren Communications News

Al Forist, Program Coordinator.

Pamela Rankin, Marketing & Promotions Director.

Jay Lowe, Production Manager.

Deb Hudelson, Traffic Manager.

City of License: Grand Rapids.

Station DMA: Grand Rapids-Kalamazoo-Battle Creek, MI. Rank: 39.

Nielsen Data: Not available.

WZZM-TV
Ch. 13

Network Service: ABC.

Licensee: Combined Communications Corp. of Oklahoma Inc., 7950 Jones Branch Dr, c/o Gannett Co., McLean, VA 22102.

Studio: 645 3 Mile Rd. NW, Grand Rapids, MI 49544.

Mailing Address: PO Box Z, Grand Rapids, MI 49501.

Phone: 616-785-1313. **Fax:** 616-785-1301.

E-mail: management@wzzm13.com

Web Site: http://www.wzzm13.com

Technical Facilities: Channel No. 13 (210-216 MHz). Authorized power: 257-kw visual, aural. Antenna: 1064-ft above av. terrain, 1025-ft. above ground, 1810-ft. above sea level.

Latitude 43° 18' 35"
Longitude 85° 54' 45"

Note: Latitude and longitude coordinates shown are based on the North American Datum of 1927 (NAD 27) as currently required by the Mass Media Bureau of the FCC.

Satellite Earth Stations: Transmitter Harris; Harris, 6.1-meter C-band; Andrew, 7.3-meter C-band; RCA, 4.5-meter Ku-band; M/A-Com, Harris, Avantek receivers.

Ownership: Gannett Co. Inc. (Group Owner).

Began Operation: November 1, 1962. Started on interim basis with all four applicants operating on a cooperative basis. Began operation as West Michigan Telecasters Inc. on January 25, 1965. Transfer of control to Synercom Communications Corp. approved by FCC September 17, 1969. Split-off to Lewis V. Chamberlin, et al., approved by FCC December 31, 1973. Sale to Wometco Enterprises Inc. approved by FCC December 8, 1977 (Television Digest, Vol. 16:36, 17:50). Sale to KKR approved by FCC April 11, 1984 (Vol. 23:39, 52, 24:14, 16). Sale to Price Communications approved by FCC December 19, 1985. Sale to Northstar Television Group approved by FCC September 11, 1989. Sale to Argyle Television Holdings II Inc. approved by FCC November 7, 1994 (Vol. 34:37, 35:2). Sale to present owner by Argyle Television approved by FCC January 27, 1997 (Vol. 36:49, 37:5, 6).

Represented (sales): Blair Television.

Represented (legal): Wiley Rein LLP.

Personnel:

Janet Mason, President & General Manager.

Chuck Mikowski, Vice President & Technology Director.

Kim Krause, General Sales Manager.

Chris Legg, Local Sales Manager.

Tim Siegel, National Sales Manager.

Tim Geraghty, News Director.

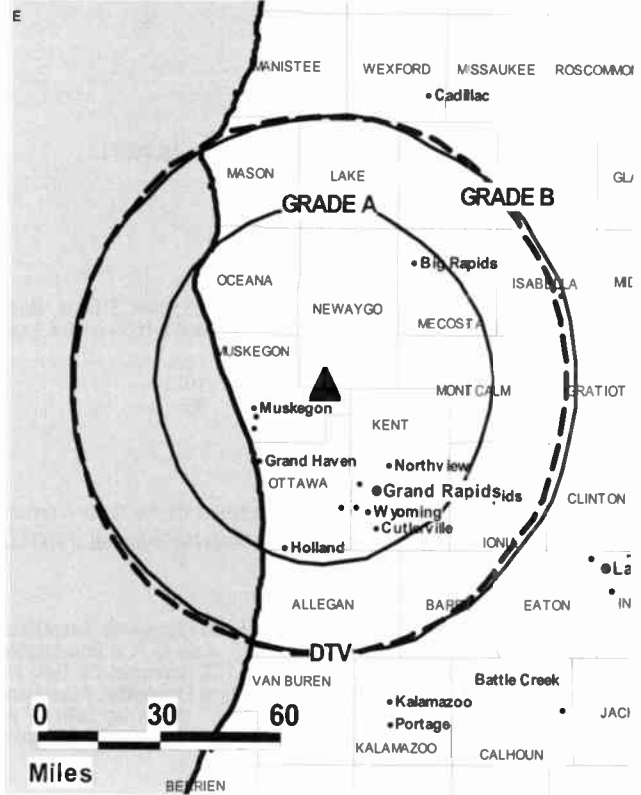
Karen Kriscunas, Business Manager.

Al Forist, Program Coordinator.

Pamela Rankin, Marketing & Promotions Manager.

Jay Lowe, Production Manager.

WZZM-TV BPCT-20020311AAB GRANTED: 6/20/2002



© 2009 Warren Communications News

Deb Hudelson, Traffic Manager.

City of License: Grand Rapids.

Station DMA: Grand Rapids-Kalamazoo-Battle Creek, MI. **Rank:** 39.

Circulation © 2008 Nielsen. Coverage based on Nielsen study.

GrandTotal	Cable TV Households	Non-cable TV Households	Total TV Households
Estimated Station Totals *	389,800	353,580	743,380
Average Weekly Circulation (2008)	215,593	166,843	382,436
Average Daily Circulation (2008)			185,727

Station DMA Total	Cable TV Households	Non-cable TV Households	Total TV Households
Estimated Station Totals *	364,840	325,780	690,620
Average Weekly Circulation (2008)	204,871	159,648	364,519
Average Daily Circulation (2008)			177,089

Other DMA Total	Cable TV Households	Non-cable TV Households	Total TV Households
Estimated Station Totals *	24,960	27,800	52,760
Average Weekly Circulation (2008)	10,722	7,195	17,917
Average Daily Circulation (2008)			8,638

*Estimated station totals are sums of the Nielsen TV and Cable TV household estimates for each county in which the station registers viewing of more than 5% as per the Nielsen Survey Methods.

Michigan — Iron Mountain

WDHS

Ch. 8

Network Service: IND.

Licensee: W. Russell Withers Jr., 1500 E. B St., Iron Mountain, MI 49801.

Studio: 1500 E. B St., Iron Mountain, MI 49801.

Mailing Address: PO Box 1508, Mount Vernon, IL 62864.

Phone: 906-776-8888; 618-242-3500. **Fax:** 906-776-8888.

Technical Facilities: Channel No. 8 (180-186 MHz). Authorized power: 316-kw visual, aural. Antenna: 561-ft above av. terrain, 161-ft. above ground, 1686-ft. above sea level.

Latitude	45°	49'	10"
Longitude	88°	02'	35"

Transmitter: 1500 E. B St., Millie Hill.

Note: Latitude and longitude coordinates shown are based on the North American Datum of 1927 (NAD 27) as currently required by the Mass Media Bureau of the FCC.

Ownership: W. Russell Withers Jr. (Group Owner).

Began Operation: October 19, 1994. Sale to Danny Hood Evangelistic Association by John R. Powley approved by FCC May 14, 1992. Sale to Fant Broadcasting by Danny Hood Evangelistic Association approved by FCC November 13, 1995 but not consummated. Sale to present owner by Danny Hood Evangelistic Association approved by FCC October 30, 1996. Sale to MICI Inc. (Mario Iacobelli) by W. Russell Withers Jr. approved by FCC April 25, 1997 but never consummated. Station currently broadcasting on an intermittent basis.

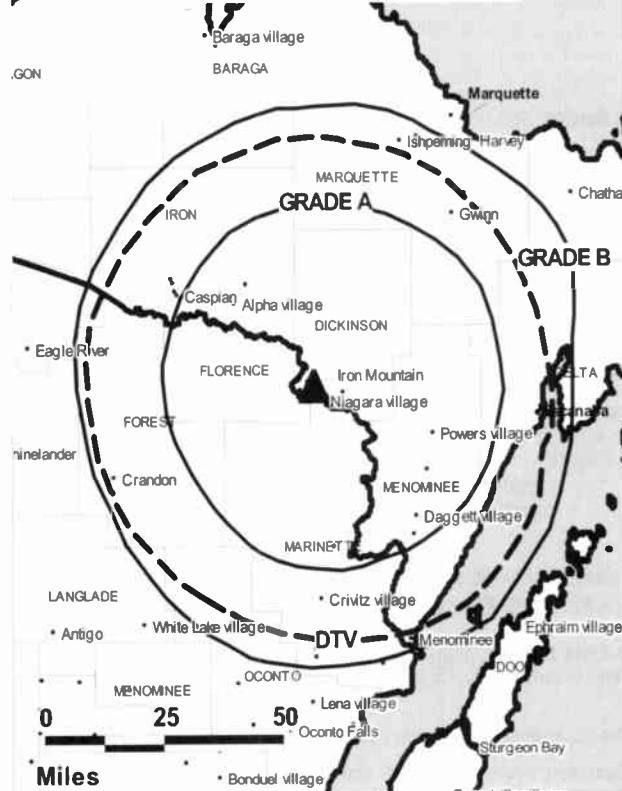
Represented (legal): Dennis J. Kelly.

Personnel:

Sue Quadrani, Station Manager.

City of License: Iron Mountain. **Station DMA:** Marquette, MI. **Rank:** 180.

WDHS BPCT-19960711KL GRANTED: 6/25/1998



© 2009 Warren Communications News

Nielsen Data: Not available.

Michigan — Iron Mountain

WDHS-DT

Ch. 22

Network Service: IND.

Grantee: W. Russell Withers Jr., PO Box 1508, Mount Vernon, IL 62864.

Studio: 1500 E. B St., Iron Mountain, MI 49801.

Mailing Address: PO Box 1508, Mount Vernon, IL 62864.

Phone: 906-776-8888; 618-242-3500. **Fax:** 906-776-8888.

Technical Facilities: Channel No. 22 (518-524 MHz). Authorized power: 37-kw max. visual, aural. Antenna: 561-ft above av. terrain, 161-ft. above ground, 1686-ft. above sea level.

Latitude	45°	49'	10"
Longitude	88°	02'	35"

Holds CP for change to channel number 8, 3.2-kw visual, 597-ft above av. terrain, 197-ft. above ground, 1722-ft. above sea level; BPCDT-20080222AEF.

Note: Latitude and longitude coordinates shown are based on the North American Datum of 1927 (NAD 27) as currently required by the Mass Media Bureau of the FCC.

Ownership: W. Russell Withers Jr. (Group Owner).

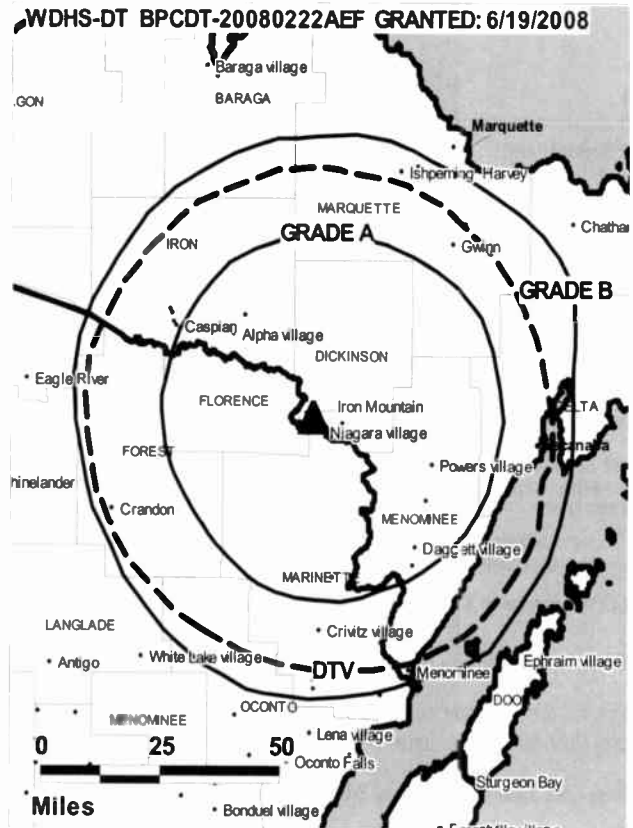
Began Operation: Station operating under Special Temporary Authority at 5.7-kw max. visual; no on-air date. Station plans to broadcast digitally on its analog channel allotment.

Personnel:

Sue Quadrani, Station Manager.

City of License: Iron Mountain. **Station DMA:** Marquette, MI. **Rank:** 180.

Nielsen Data: Not available.



© 2009 Warren Communications News

WBUP
Ch. 10

Network Service: ABC.

Licensee: Lake Superior Community Broadcasting Corp., 1390 Bagley St., Alpena, MI 49707.

Studio: 2025 U.S. 41 W, Marquette, MI 49855.

Mailing Address: 2025 US 41 W, Marquette, MI 49855.

Phone: 906-225-5700. **Fax:** 906-225-5998.

E-mail: 510@wbuptv.com

Web Site: http://www.wbuptv.com

Technical Facilities: Channel No. 10 (192-198 MHz). Authorized power: 133-kw visual, aural. Antenna: 344-ft above av. terrain, 310-ft. above ground, 1810-ft. above sea level.

Latitude 46° 21' 10"
Longitude 87° 51' 15"

Holds CP for change to 4.8-kw visual; BPCDT-20080402ABL.

Transmitter: 18.6-mi. SSW of Ishpeming.

Note: Latitude and longitude coordinates shown are based on the North American Datum of 1927 (NAD 27) as currently required by the Mass Media Bureau of the FCC.

Ownership: Lake Superior Community Broadcasting Corp. (Group Owner).

Began Operation: January 15, 2003. Station plans to broadcast digitally on its analog channel allotment. Sale to present owner by Scanlan Television Corp. approved by FCC January 15, 2004.

Represented (sales): Continental Television Sales.

Represented (engineering): du Treil, Lundin & Rackley Inc.

Personnel:

Ken Lindeman, Station & Operations Manager.

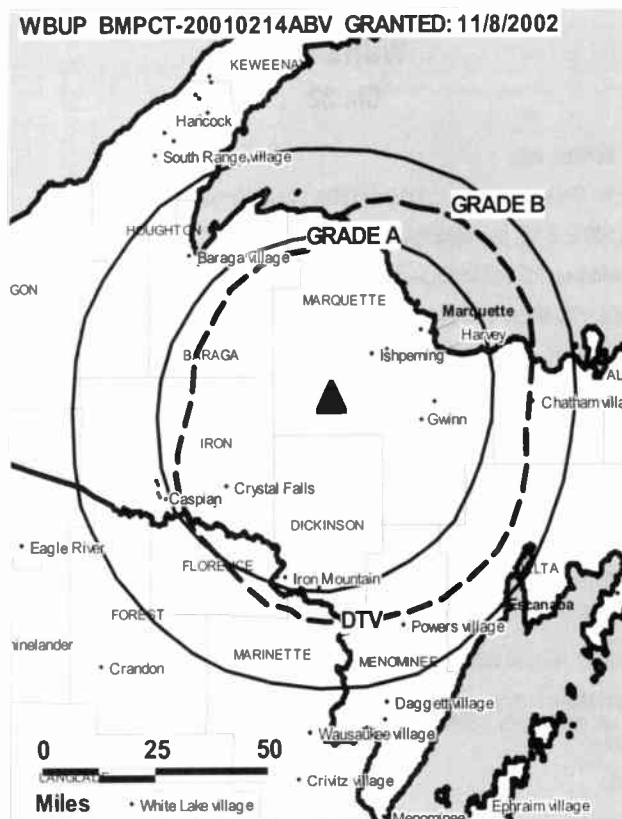
Paul Garber, Local Sales Manager.

Gerry Heyn, Chief Engineer.

Randy Carlisle, Promotion & Production Manager.

Lori Guston, Traffic Manager.

City of License: Ishpeming. **Station DMA:** Marquette, MI. **Rank:** 180.



Circulation © 2008 Nielsen. Coverage based on Nielsen study.

GrandTotal	Cable TV Households	Non-cable TV Households	Total TV Households
Estimated Station Totals *	63,170	17,620	80,790
Average Weekly Circulation (2008)	24,594	1,843	26,437
Average Daily Circulation (2008)			9,247
Station DMA Total	Cable TV Households	Non-cable TV Households	Total TV Households
Estimated Station Totals *	63,170	17,620	80,790
Average Weekly Circulation (2008)	24,594	1,843	26,437
Average Daily Circulation (2008)			9,247

*Estimated station totals are sums of the Nielsen TV and Cable TV household estimates for each county in which the station registers viewing of more than 5% as per the Nielsen Survey Methods.

WHTV
Ch. 18

Network Service: MNT.

Licensee: Spartan TV LLC, 2820 E. Saginaw St., Lansing, MI 48912.

Studio: 2820 E. Saginaw St., Lansing, MI 48912.

Mailing Address: 2820 E. Saginaw St., Lansing, MI 48912.

Phone: 517-372-9497. **Fax:** 517-372-9499.

E-mail: lori@my18.tv

Web Site: <http://www.my18.tv/>

Technical Facilities: Channel No. 18 (494-500 MHz). Authorized power: 200-kw max. visual, aural. Antenna: 899-ft above av. terrain, 903-ft. above ground, 1842-ft. above sea level.

Latitude	42°	25'	13"
Longitude	84°	31'	25"

Transmitter: 120 W. Michigan Ave.

Note: Latitude and longitude coordinates shown are based on the North American Datum of 1927 (NAD 27) as currently required by the Mass Media Bureau of the FCC.

Ownership: Donald Wilson (Group Owner); Venture Technologies Group LLC (Group Owner); Frank Washington (Group Owner).

Began Operation: July 1, 1999.

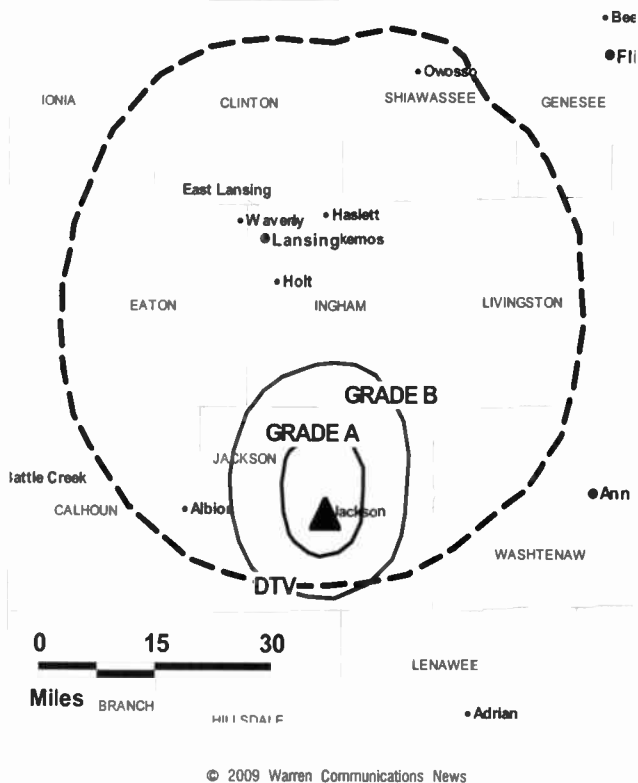
Personnel:

Lori Harper, Station Manager.

Brigette Hath, Traffic Assistant.

City of License: Jackson. **Station DMA:** Lansing, MI. Rank: 114.

WHTV BPCT-20000327ABO GRANTED: 6/23/2000



Circulation © 2008 Nielsen. Coverage based on Nielsen study.

GrandTotal	Cable TV Households	Non-cable TV Households	Total TV Households
Estimated Station Totals *	138,900	110,160	249,060
Average Weekly Circulation (2008)	22,798	19,315	42,113
Average Daily Circulation (2008)			11,576

Station DMA Total	Cable TV Households	Non-cable TV Households	Total TV Households
Estimated Station Totals *	138,900	110,160	249,060
Average Weekly Circulation (2008)	22,798	19,315	42,113
Average Daily Circulation (2008)			11,576

*Estimated station totals are sums of the Nielsen TV and Cable TV household estimates for each county in which the station registers viewing of more than 5% as per the Nielsen Survey Methods

Setting the industry standard...

Communications Daily

Warren Communications News

FREE 30-day trial — call 800-771-9202 or visit www.warren-news.com

WHTV-DT
Ch. 34

Network Service: MNT.

Grantee: Spartan TV LLC, 2820 E. Saginaw St., Lansing, MI 48912.

Studio: 2820 E. Saginaw St., Lansing, MI 48912.

Mailing Address: 2820 E. Saginaw St., Lansing, MI 48912.

Phone: 517-372-9497. **Fax:** 517-372-9499.

E-mail: lori@my18.tv

Web Site: <http://www.my18.tv>

Technical Facilities: Channel No. 34 (590-596 MHz). Authorized power: 13.6-kw max. visual, aural. Antenna: 863-ft above av. terrain, 860-ft. above ground, 1755-ft. above sea level.

Latitude	42°	41'	19"
Longitude	84°	22'	35"

Requests CP for change to 1000-kw max. visual; BPCDT-20080620AGY.

Note: Latitude and longitude coordinates shown are based on the North American Datum of 1927 (NAD 27) as currently required by the Mass Media Bureau of the FCC.

Ownership: Donald Wilson (Group Owner); Frank Washington (Group Owner); Venture Technologies Group LLC (Group Owner).

Began Operation: Station operating; no on-air date.

Personnel:

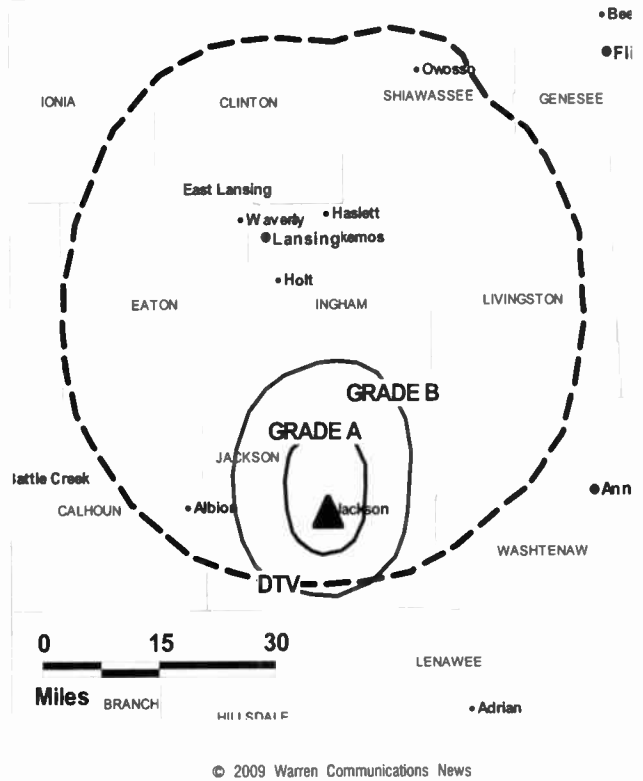
Lori Harper, Station Manager.

Brigette Hath, Traffic Assistant.

City of License: Jackson. **Station DMA:** Lansing, MI. **Rank:** 114.

Nielsen Data: Not available.

WHTV-DT BMPCDT-20070125ACI GRANTED: 5/4/2007



WLLA
Ch. 64

Network Service: IND.

Licensee: Christian Faith Broadcast Inc., PO Box 247, 3809 Maple Ave., Castalia, OH 44824.

Studio: 7048 Kilgore Rd., Kalamazoo, MI 49001.

Mailing Address: PO Box 3157, Kalamazoo, MI 49003.

Phone: 269-345-6421. **Fax:** 269-345-5665.

E-mail: delorisw@cfbroadcast.net

Web Site: http://www.wlla.com

Technical Facilities: Channel No. 64 (770-776 MHz). Authorized power: 5000-kw max. visual, aural. Antenna: 1086-ft above av. terrain, 1066-ft. above ground, 1939-ft. above sea level.

Latitude 42° 33' 52"
Longitude 85° 27' 31"

Transmitter: 1870-ft. N of Keller Rd. & 1804-ft. W of Norris Rd.

Note: Latitude and longitude coordinates shown are based on the North American Datum of 1927 (NAD 27) as currently required by the Mass Media Bureau of the FCC.

Ownership: Christian Faith Broadcast Inc. (Group Owner).

Began Operation: June 30, 1987. Station has petitioned the FCC to cease analog operations and broadcast only in digital format.

Personnel:

Richard Hawkins, General Manager & Business Manager.

Juan Muniz, Local Sales Manager & Promotion Director.

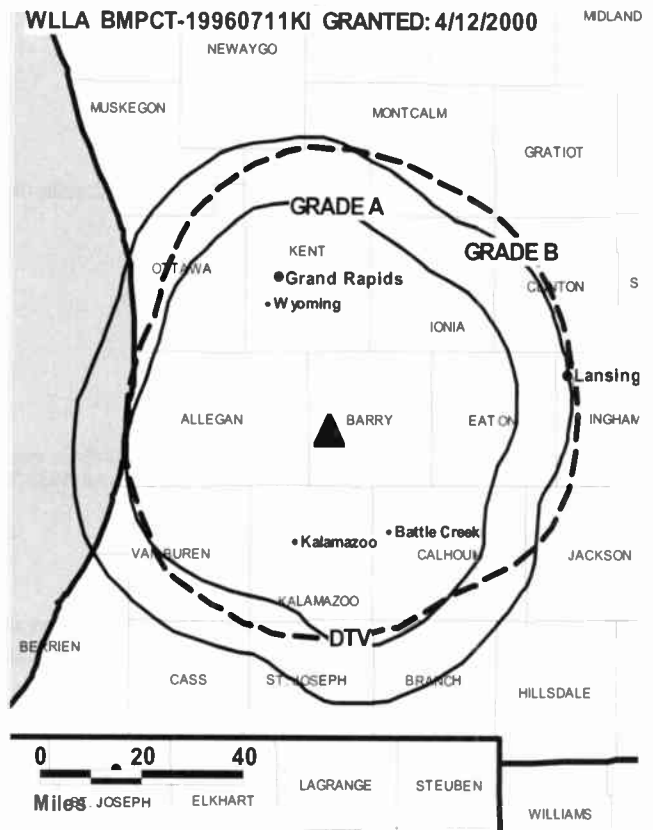
Rusty Yost, Chief Engineer.

Barbara Hawkins, Program Director.

Deloris Watts, Traffic Manager.

City of License: Kalamazoo.

Station DMA: Grand Rapids-Kalamazoo-Battle Creek, MI. Rank: 39.



© 2009 Warren Communications News

Circulation © 2008 Nielsen. Coverage based on Nielsen study.

GrandTotal	Cable TV Households	Non-cable TV Households	Total TV Households
Estimated Station Totals *	23,190	0	23,190
Average Weekly Circulation (2008)	1,375	0	1,375
Average Daily Circulation (2008)			327

Station OMA Total	Cable TV Households	Non-cable TV Households	Total TV Households
Estimated Station Totals *	23,190	0	23,190
Average Weekly Circulation (2008)	1,375	0	1,375
Average Daily Circulation (2008)			327

*Estimated station totals are sums of the Nielsen TV and Cable TV household estimates for each county in which the station registers viewing of more than 5% as per the Nielsen Survey Methods.

WLLA-DT
Ch. 45

Network Service: IND.

Licensee: Christian Faith Broadcast Inc., PO Box 247, 3809 Maple Ave., Castalia, OH 44824.

Studio: 7048 Kilgore Rd., Kalamazoo, MI 49001.

Mailing Address: PO Box 3157, Kalamazoo, MI 49003.

Phone: 269-345-6421. **Fax:** 269-345-5665.

E-mail: delorisw@cfbroadcast.net

Web Site: http://www.wlla.com

Technical Facilities: Channel No. 45 (656-662 MHz). Authorized power: 440-kw max. visual, aural. Antenna: 1085-ft above av. terrain, 1066-ft. above ground, 1938-ft. above sea level.

Latitude	42°	33'	52"
Longitude	85°	27'	31"

Note: Latitude and longitude coordinates shown are based on the North American Datum of 1927 (NAD 27) as currently required by the Mass Media Bureau of the FCC.

Ownership: Christian Faith Broadcast Inc. (Group Owner).

Began Operation: Station operating; no on-air date.

Personnel:

Richard Hawkins, General Manager & Business Manager.

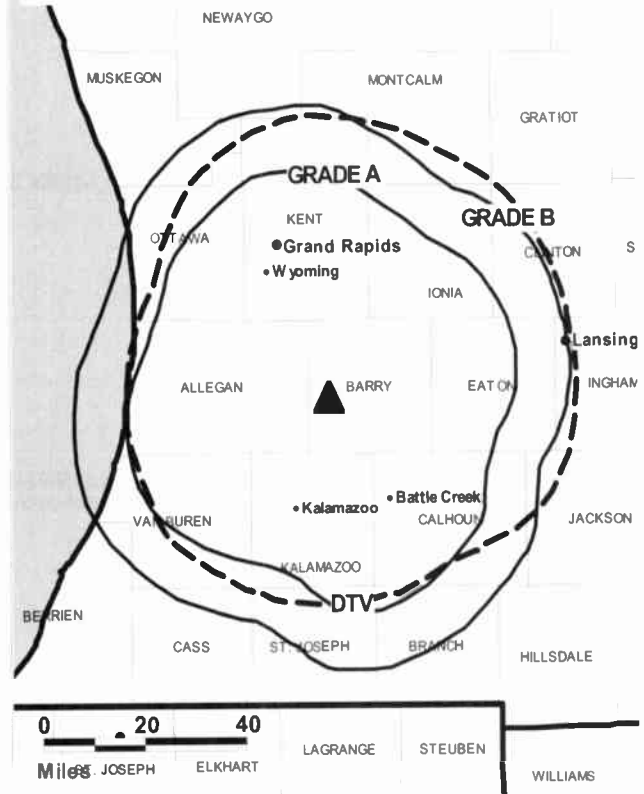
Juan Muniz, Local Sales Manager & Promotion Director.

Rusty Yost, Chief Engineer.

Barbara Hawkins, Program Director.

Deloris Watts, Traffic Manager.

WLLA-DT BPCDT-19991108AAD GRANTED: 1/10/2006



© 2009 Warren Communications News

City of License: Kalamazoo.

Station DMA: Grand Rapids-Kalamazoo-Battle Creek, MI. Rank: 39.

Nielsen Data: Not available.

WWMT

Ch. 3

Network Service: CBS.

Licensee: Freedom Broadcasting of Michigan Licensee LLC, 590 W. Maple St., Kalamazoo, MI 49008.

Studio: 590 W. Maple St., Kalamazoo, MI 49008.

Mailing Address: 590 W. Maple St., Kalamazoo, MI 49008.

Phone: 269-388-3333; 800-875-3333. Fax: 269-388-8228.

E-mail: wagner@wwmt.com

Web Site: http://www.wwmt.com/

Technical Facilities: Channel No. 3 (60-66 MHz). Authorized power: 100-kw visual, 20-kw aural. Antenna: 1000-ft above av. terrain, 1130-ft. above ground, 1900-ft. above sea level.

Latitude 42° 37' 56"
 Longitude 85° 32' 16"

Transmitter: 0.25-mi. E of Bradley & Patterson Rds., Yankee Springs area.

Note: Latitude and longitude coordinates shown are based on the North American Datum of 1927 (NAD 27) as currently required by the Mass Media Bureau of the FCC.

Ownership: Freedom Communications Holdings Inc. (Group Owner).

Began Operation: June 1, 1950. Sale to Gillett Broadcasting by Fetzer TV Corp. approved by FCC October 29, 1985. Transfer to Busse Broadcasting Corp. approved by FCC July 31, 1987. Sale to Granite Broadcasting Corp. by Busse Broadcasting Corp. approved by FCC April 6, 1995 (Television Digest, Vol. 35:2, 18, 23). Sale to Freedom Broadcasting Inc. by Granite Broadcasting Corp. approved by FCC June 22, 1998 (Vol. 38:30). Sale to present owner by Freedom Broadcasting Inc. approved by FCC April 1, 2004.

Represented (sales): TeleRep Inc.

Represented (legal): Latham & Watkins.

Personnel:

Jim Lutton, Vice President & General Manager.

James Y. Wagner, General Sales Manager.

Shawn Ferenc, National Sales Manager.

Todd Brown, Local Sales Manager.

Cathy Younkin, News Director.

Jim Steffey, Chief Engineer.

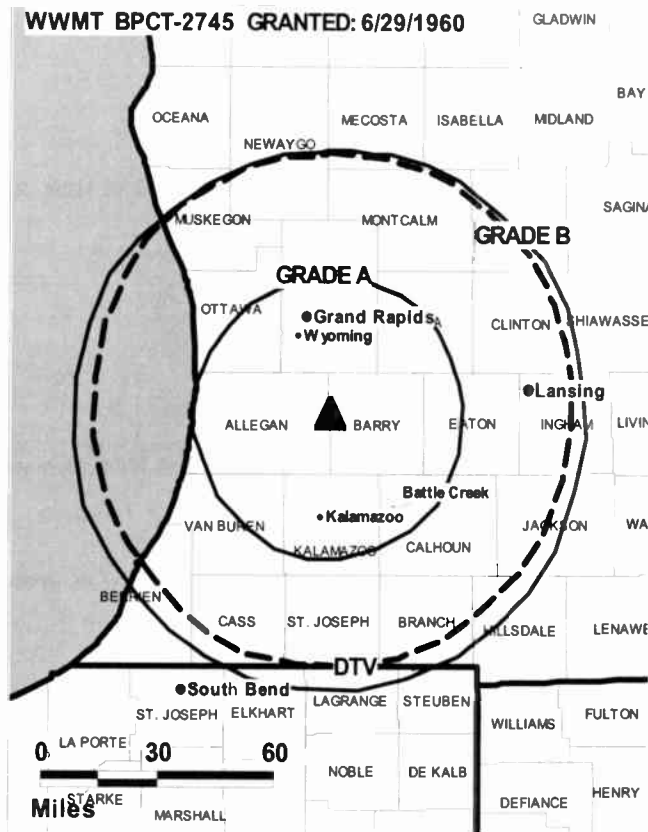
Jeannene Evans, Controller.

Susan Abraham, Program Manager.

Mark Bishop, Promotion Director.

Margie Candela, Human Resources Manager.

WWMT BPCT-2745 GRANTED: 6/29/1960



© 2009 Warren Communications News

City of License: Kalamazoo.

Station OMA: Grand Rapids-Kalamazoo-Battle Creek, MI. Rank: 39.

Circulation © 2008 Nielsen. Coverage based on Nielsen study.

GrandTotal	Cable TV Households	Non-cable TV Households	Total TV Households
Estimated Station Totals *	492,280	355,550	847,830
Average Weekly Circulation (2008)	290,942	197,957	488,899
Average Daily Circulation (2008)			252,104
Station DMA Total	Cable TV Households	Non-cable TV Households	Total TV Households
Estimated Station Totals *	413,860	325,780	739,640
Average Weekly Circulation (2008)	284,628	195,830	480,458
Average Daily Circulation (2008)			250,204
Other DMA Total	Cable TV Households	Non-cable TV Households	Total TV Households
Estimated Station Totals *	78,420	29,770	108,190
Average Weekly Circulation (2008)	6,314	2,127	8,441
Average Daily Circulation (2008)			1,900

*Estimated station totals are sums of the Nielsen TV and Cable TV household estimates for each county in which the station registers viewing of more than 5% as per the Nielsen Survey Methods.

WWMT-DT
Ch. 2

Network Service: CW, CBS.

Licensee: Freedom Broadcasting of Michigan Licensee LLC, 590 W. Maple St., Kalamazoo, MI 49008.

Studio: 509 W. Maple St., Kalamazoo, MI 49008.

Mailing Address: 590 W. Maple St., Kalamazoo, MI 49008.

Phone: 269-388-3333; 800-875-3333. **Fax:** 269-388-8228.

E-mail: wagner@wwmt.com

Web Site: http://www.wwmt.com

Technical Facilities: Channel No. 2 (54-60 MHz). Authorized power: 10-kw visual, aural. Antenna: 1001-ft above av. terrain, 1043-ft. above ground, 770-ft. above sea level.

Latitude	42°	37'	56"
Longitude	85°	32'	16"

Holds CP for change to channel number 8, 25-kw visual, 843-ft above av. terrain, 886-ft. above ground, 1657-ft. above sea level; BPCDT-20080312ABA.

Transmitter: 0.25-mi. E. of Bradley & Patterson Rds., Yankee Springs area.

Note: Latitude and longitude coordinates shown are based on the North American Datum of 1927 (NAD 27) as currently required by the Mass Media Bureau of the FCC.

Ownership: Freedom Communications Holdings Inc. (Group Dwner).

Began Operation: May 1, 2002.

Represented (legal): Latham & Watkins.

Represented (sales): TeleRep Inc.

Personnel:

Jim Lutton, Vice President & General Manager.

James Y. Wagner, General Sales Manager.

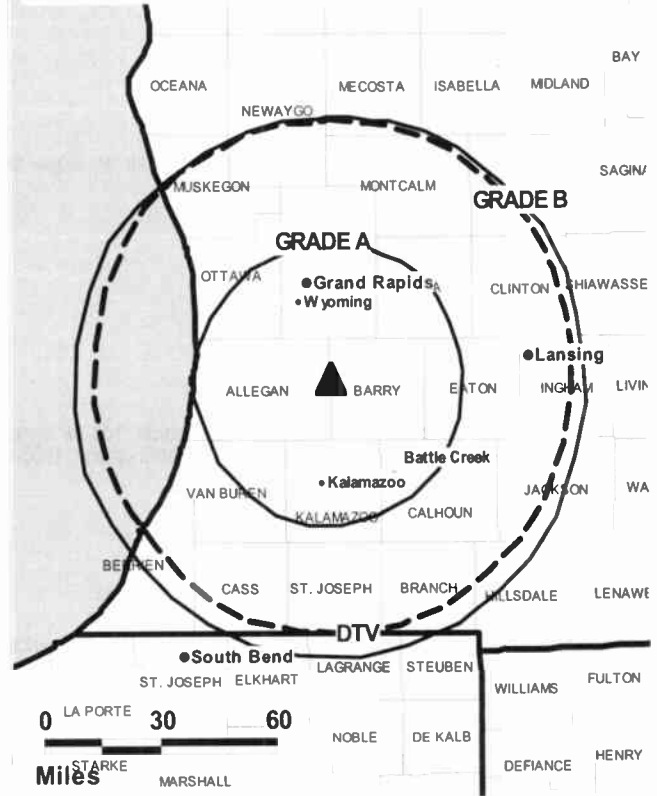
Shawn Ferenc, National Sales Manager.

Todd Brown, Local Sales Manager.

Cathy Younkin, News Director.

Jim Steffey, Chief Engineer.

WWMT-DT BPCDT-20080312ABA GRANTED: 3/31/2008



© 2009 Warren Communications News

Jeannene Evans, Controller.

Susan Abraham, Program Manager.

Mark Bishop, Promotion Director.

Margie Candela, Human Resources Manager.

City of License: Kalamazoo.

Station DMA: Grand Rapids-Kalamazoo-Battle Creek, MI. Rank: 39.

Nielsen Data: Not available.

WLAJ
Ch. 53

Network Service: ABC.

Licensee: Freedom Broadcasting of Michigan Licensee LLC, 590 W. Maple St., Kalamazoo, MI 49008.

Studio: 5815 S. Pennsylvania Ave., Lansing, MI 48911.

Mailing Address: 5815 S. Pennsylvania Ave., Lansing, MI 48911.

Phone: 517-394-5300. **Fax:** 517-887-0077.

E-mail: susana@wlaaj.com

Web Site: http://www.abc53.com

Technical Facilities: Channel No. 53 (704-710 MHz). Authorized power: 1410-kw max. visual, aural. Antenna: 984-ft above av. terrain, 991-ft. above ground, 1932-ft. above sea level.

Latitude 42° 25' 13"
Longitude 84° 31' 25"

Note: Latitude and longitude coordinates shown are based on the North American Datum of 1927 (NAD 27) as currently required by the Mass Media Bureau of the FCC.

Multichannel TV Sound: Stereo and separate audio program.

Satellite Earth Stations: Transmitter Harris; Andrew, 7.3-meter KC-band; Andrew, 7.3-meter C-band; DH Satellite, 3.8-meter; Andrew, 4.5-meter C-band; Standard Communications, Andrew receivers.

Ownership: Freedom Communications Holdings Inc. (Group Owner).

Began Operation: October 13, 1990. Sale to present owner by Freedom Broadcasting Inc. approved by FCC April 1, 2004.

Represented (sales): TeleRep Inc.

Represented (legal): Latham & Watkins.

Personnel:

James Wareham, Vice President & General Manager.

Susan Angel, Local Sales Manager.

Shanna Machosek, Traffic Manager & National Sales Manager.

Jim Fordyce, News & Program Director.

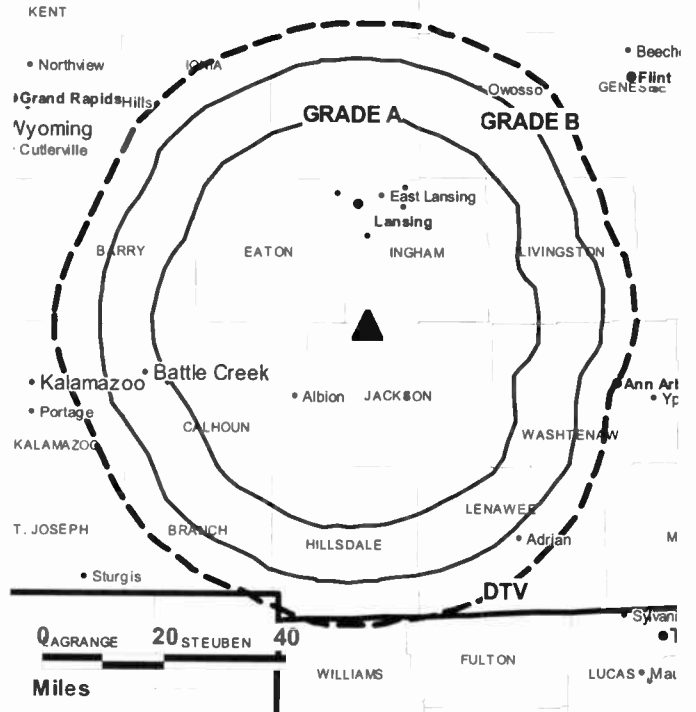
Michael Winsky, Chief Engineer.

Jeannene Evans, Business Manager.

Chuck Toner, Promotion & Production Manager.

City of License: Lansing. **Station DMA:** Lansing, MI. **Rank:** 114.

WLAJ BMPCT-20030423AAX GRANTED: 7/18/2003



© 2009 Warren Communications News

Circulation © 2008 Nielsen. Coverage based on Nielsen study.

GrandTotal	Cable TV Households	Non-cable TV Households	Total TV Households
Estimated Station Totals *	157,620	141,760	299,380
Average Weekly Circulation (2008)	78,563	51,496	130,059
Average Daily Circulation (2008)			47,804
Station DMA Total	Cable TV Households	Non-cable TV Households	Total TV Households
Estimated Station Totals *	144,880	110,160	255,040
Average Weekly Circulation (2008)	77,850	49,525	127,375
Average Daily Circulation (2008)			47,181
Other DMA Total	Cable TV Households	Non-cable TV Households	Total TV Households
Estimated Station Totals *	12,740	31,600	44,340
Average Weekly Circulation (2008)	713	1,971	2,684
Average Daily Circulation (2008)			623

*Estimated station totals are sums of the Nielsen TV and Cable TV household estimates for each county in which the station registers viewing of more than 5% as per the Nielsen Survey Methods.

WLAJ-DT
Ch. 51

Network Service: CW, ABC.

Licensee: Freedom Broadcasting of Michigan Licensee LLC, 590 W. Maple St., Kalamazoo, MI 49008.

Studio: 5815 S. Pennsylvania Ave., Lansing, MI 48911.

Mailing Address: 5815 S. Pennsylvania Ave., Lansing, MI 48911.

Phone: 517-394-5300. **Fax:** 517-887-0077.

E-mail: susana@wlaj.com

Web Site: http://www.abc53.com

Technical Facilities: Channel No. 51 (692-698 MHz). Authorized power: 900-kw max. visual, aural. Antenna: 984-ft above av. terrain, 991-ft. above ground, 1932-ft. above sea level.

Latitude	42°	25'	13"
Longitude	84°	31'	25"

Note: Latitude and longitude coordinates shown are based on the North American Datum of 1927 (NAD 27) as currently required by the Mass Media Bureau of the FCC.

Ownership: Freedom Communications Holdings Inc. (Group Owner).

Began Operation: April 1, 2002.

Represented (legal): Latham & Watkins.

Represented (sales): TeleRep Inc.

Personnel:

James Wareham, Vice President & General Manager.

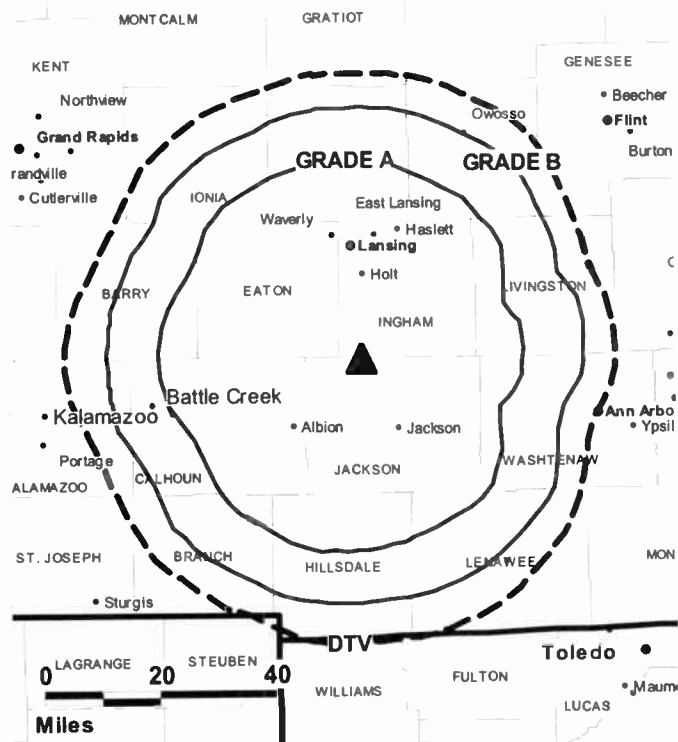
Susan Angel, Local Sales Manager.

Shanna Machosek, Traffic Manager & National Sales Manager.

Jim Fordyce, News & Program Director.

Michael Winsky, Chief Engineer.

WLAJ-DT BMPCDT-20030423AAW GRANTED: 7/16/2003



© 2009 Warren Communications News

Jeannene Evans, Business Manager.

Chuck Toner, Promotion & Production Manager.

City of License: Lansing. Station DMA: Lansing, MI. Rank: 114.

Nielsen Data: Not available.

WLNS-DT
Ch. 59

Network Service: CBS.

Licensee: Young Broadcasting of Lansing Inc., 2820 E. Saginaw St., Lansing, MI 48912.

Studio: 2820 E. Saginaw St., Lansing, MI 48912.

Mailing Address: P.O. Box 40226, Lansing, MI 48901.

Phone: 517-372-8282. **Fax:** 517-372-1507.

E-mail: gm@wlms.com

Web Site: <http://www.wlms.com>

Technical Facilities: Channel No. 59 (740-746 MHz). Authorized power: 1000-kw max. visual, aural. Antenna: 945-ft above av. terrain, 942-ft. above ground, 1837-ft. above sea level.

Latitude	42°	41'	19"
Longitude	84°	22'	35"

Holds CP for change to channel number 36, 984-kw max. visual; BMPCDT-20080618AEA.

Note: Latitude and longitude coordinates shown are based on the North American Datum of 1927 (NAD 27) as currently required by the Mass Media Bureau of the FCC.

Ownership: Young Broadcasting Inc. (Group Owner).

Began Operation: Station operating; no on-air date.

Personnel:

Don Carmichael, President & General Manager.

Doug Powers, Station & Traffic Manager.

Clay Koenig, General Sales Manager.

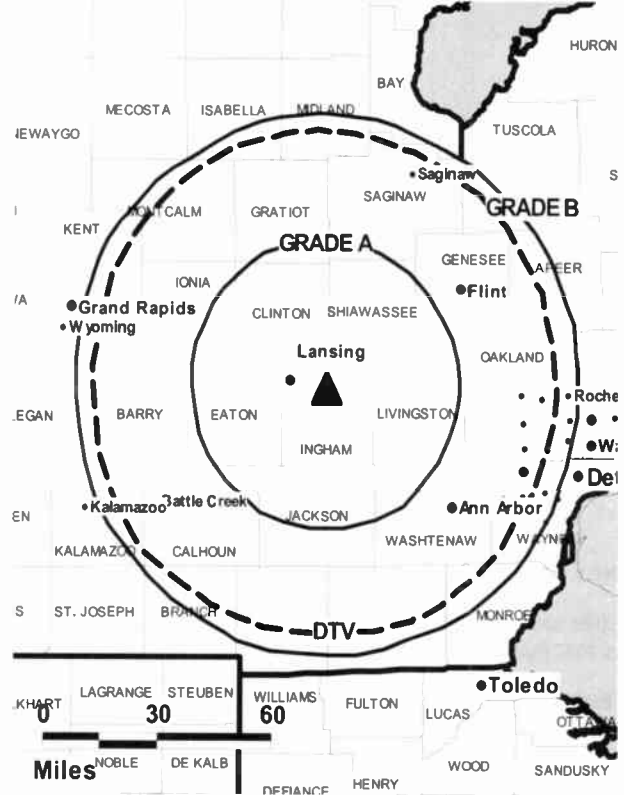
Bob Serre, National Sales Manager.

Phil Hendrix, News Director.

Peggy Wilcox, Finance Director.

Cory Cummings, Chief Engineer.

WLNS-DT BMPCDT-20080618AEA GRANTED: 7/14/2008*



© 2009 Warren Communications News

Teresa Morton, Program Director.

Dan Clark, Promotion Director.

Gene Shanahan, Operations & Production Manager.

City of License: Lansing. **Station DMA:** Lansing, MI. **Rank:** 114.

Nielsen Data: Not available.

WLNS-TV
Ch. 6

Network Service: CBS.

Licensee: Young Broadcasting of Lansing Inc., 2820 E. Saginaw St., Lansing, MI 48912.

Studio: 2820 E. Saginaw St., Lansing, MI 48912.

Mailing Address: P.O. Box 40226, Lansing, MI 48901.

Phone: 517-372-8282. **Fax:** 517-372-1507.

E-mail: gm@wlms.com

Web Site: http://www.wlms.com

Technical Facilities: Channel No. 6 (82-88 MHz). Authorized power: 100-kw visual, aural. Antenna: 1001-ft above av. terrain, 997-ft. above ground, 1893-ft. above sea level.

Latitude 42° 41' 19"
Longitude 84° 22' 35"

Transmitter: E of Van Atta Rd., N of Jolly Rd.

Note: Latitude and longitude coordinates shown are based on the North American Datum of 1927 (NAD 27) as currently required by the Mass Media Bureau of the FCC.

Satellite Earth Stations: Transmitter RCA; Scientific-Atlanta, 7-meter C-band; Scientific-Atlanta, 4.6-meter C-band; Scientific-Atlanta receivers.

Ownership: Young Broadcasting Inc. (Group Owner).

Began Operation: May 1, 1950. Sale to present owner by Backe Communications approved by FCC May 14, 1986 (Television Digest, Vol. 26:15). Sale to Backe Communications by Gross Telecasting approved by FCC April 26, 1984 (Vol. 24:12, 12).

Personnel:

Don Carmichael, President & General Manager.

Doug Powers, Station & Traffic Manager.

Clay Koenig, General Sales Manager.

Bob Serre, National Sales Manager.

Phil Hendrix, News Director.

Cory Cummings, Chief Engineer.

Teresa Morton, Program Director.

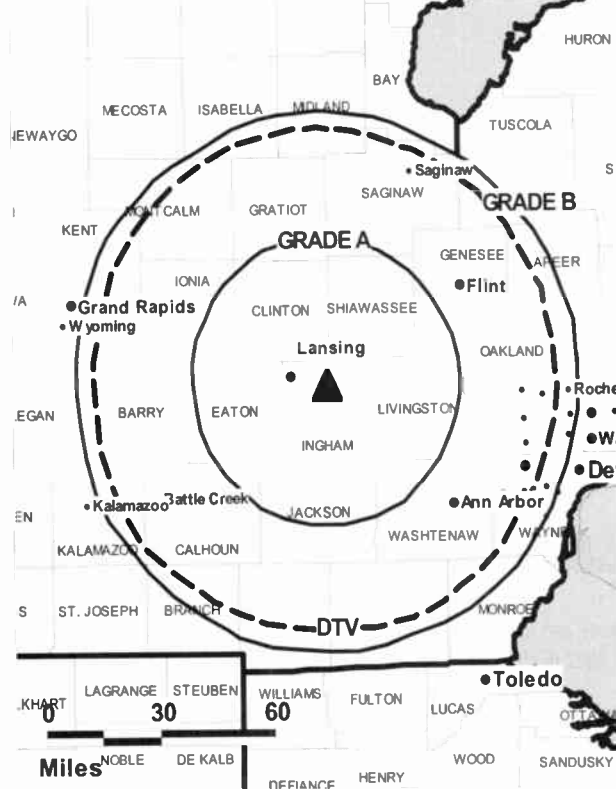
Dan Clark, Promotion Manager.

Gene Shanahan, Operations & Production Manager.

Peggy Wilcox, Finance Director.

City of License: Lansing. **Station DMA:** Lansing, MI. **Rank:** 114.

WLNS-TV BPCT-20010806ABD GRANTED: 10/2/2001



© 2009 Warren Communications News

Circulation © 2008 Nielsen. Coverage based on Nielsen study.

GrandTotal	Cable TV Households	Non-cable TV Households	Total TV Households
Estimated Station Totals *	280,230	275,810	556,040
Average Weekly Circulation (2008)	133,755	96,726	230,481
Average Daily Circulation (2008)			111,092
Station DMA Total	Cable TV Households	Non-cable TV Households	Total TV Households
Estimated Station Totals *	144,880	110,160	255,040
Average Weekly Circulation (2008)	101,361	74,261	175,622
Average Daily Circulation (2008)			92,039
Other DMA Total	Cable TV Households	Non-cable TV Households	Total TV Households
Estimated Station Totals *	135,350	165,650	301,000
Average Weekly Circulation (2008)	32,394	22,465	54,859
Average Daily Circulation (2008)			19,053

*Estimated station totals are sums of the Nielsen TV and Cable TV household estimates for each county in which the station registers viewing of more than 5% as per the Nielsen Survey Methods.

WSYM-DT
Ch. 38

Network Service: FOX.

Grantee: Journal Broadcast Corp., 3355 S. Valley View Blvd., Las Vegas, NV 89102.

Studio: 600 W. St. Joseph St., Suite 47, Lansing, MI 48933.

Mailing Address: 600 W. St. Joseph St., Suite 47, Lansing, MI 48933.

Phone: 517-484-7747. **Fax:** 517-484-9750.

E-mail: lschulze@fox47news.com

Web Site: http://www.fox47news.com

Technical Facilities: Channel No. 38 (614-620 MHz). Authorized power: 933-kw max. visual, aural. Antenna: 922-ft above av. terrain, 932-ft. above ground, 1850-ft. above sea level.

Latitude	42°	28'	03"
Longitude	84°	39'	06"

Note: Latitude and longitude coordinates shown are based on the North American Datum of 1927 (NAD 27) as currently required by the Mass Media Bureau of the FCC.

Ownership: Journa. Communications Inc. (Group Owner).

Began Operation: Station operating under Special Temporary Authority at 646-kw max. visual; no on-air date

Personnel:

Lyle Schulze, Vice President & General Manager.

Gary Baxter, General & Local Sales Manager.

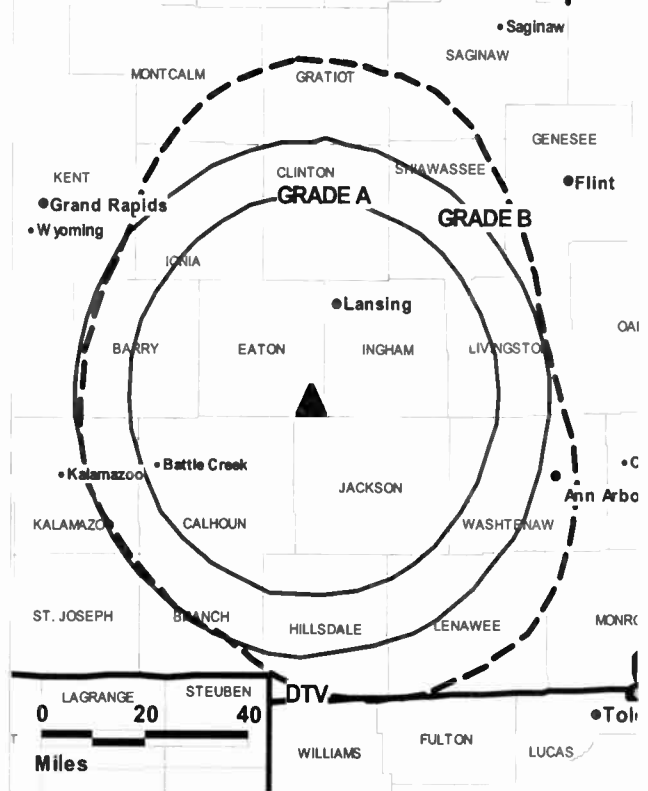
Jami Anderson, National Sales Manager.

Kevin Ragan, News Director.

John Szarowicz, Engineer In Charge.

Kip Bohne, Promotion & Production Director.

WSYM-DT B MPCDT-20060602ABQ GRANTED: 10/25/2006



© 2009 Warren Communications News

Carey Jarvis, Traffic Manager.

City of License: Lansing. **Station DMA:** Lansing, MI. **Rank:** 114.

Nielsen Oata: Not available.

WSYM-TV
Ch. 47

Network Service: FOX.

Licensee: Journal Broadcast Corp., 3355 S. Valley View Blvd., Las Vegas, NV 89102.

Studio: 600 W St. Joseph St, Ste 47, Lansing, MI 48933.

Mailing Address: 600 W St. Joseph St, Ste 47, Lansing, MI 48933.

Phone: 517-484-7747. **Fax:** 517-484-9750.

E-mail: Ischulze@fox47news.com

Web Site: http://www.fox47news.com

Technical Facilities: Channel No. 47 (668-674 MHz). Authorized power: 1350-kw max. & 813-kw horizontal visual, 135-kw & 81.3-kw horizontal aural. Antenna: 1000-ft above av. terrain, 1036-ft. above ground, 1956-ft. above sea level.

Latitude 42° 28' 03"
Longitude 84° 39' 06"

Transmitter: 9447 Holmes Hwy., Eaton Rapids.

Note: Latitude and longitude coordinates shown are based on the North American Datum of 1927 (NAD 27) as currently required by the Mass Media Bureau of the FCC.

Satellite Earth Stations: Transmitter RCA; Microdyne, 7-meter C-band; M/A-Com, 3.2-meter C-band; Vertex, 4.6-meter Ku-band; Microdyne, M/A-Com, Drake receivers.

Ownership: Journal Communications Inc. (Group Owner).

Began Operation: December 1, 1982. Sale to WTMJ Inc. by F & S Development Group approved by FCC November 9, 1984 (Television Digest, Vol. 24:34, 39). Sale to present owner by WTMJ Inc. approved by FCC December 23, 1997.

Represented (sales): Petry Television Inc.

Represented (legal): Crowell Moring LLP.

Represented (engineering): Carl E. Smith Consulting Engineers.

Personnel:

Lyle Schulze, Vice President & General Manager.

Gary Baxter, General & Local Sales Manager.

Jami Anderson, National Sales Manager.

Kevin Ragan, News Director.

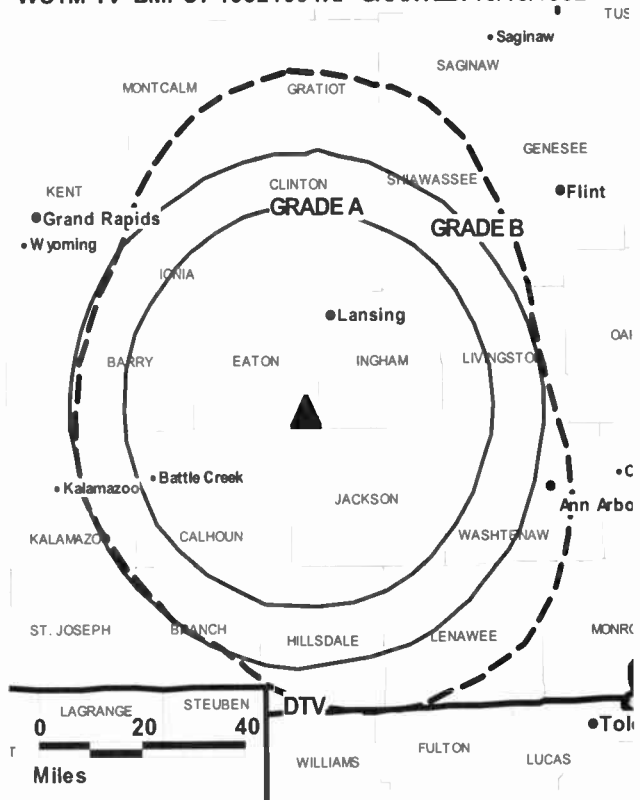
John Szarowicz, Engineer In Charge.

Kip Bohne, Promotion & Production Director.

Carey Jarvis, Traffic Manager.

City of License: Lansing. **Station DMA:** Lansing, MI. **Rank:** 114.

WSYM-TV BMPCT-19821004KF GRANTED: 10/15/1982



© 2009 Warren Communications News

Circulation © 2008 Nielsen. Coverage based on Nielsen study.

GrandTotal	Cable TV Households	Non-cable TV Households	Total TV Households
Estimated Station Totals *	220,910	198,580	419,490
Average Weekly Circulation (2008)	94,957	73,936	168,893
Average Daily Circulation (2008)			59,162
Station DMA Total	Cable TV Households	Non-cable TV Households	Total TV Households
Estimated Station Totals *	144,880	110,160	255,040
Average Weekly Circulation (2008)	85,549	62,457	148,006
Average Daily Circulation (2008)			53,893
Other DMA Total	Cable TV Households	Non-cable TV Households	Total TV Households
Estimated Station Totals *	76,030	88,420	164,450
Average Weekly Circulation (2008)	9,408	11,479	20,887
Average Daily Circulation (2008)			5,269

*Estimated station totals are sums of the Nielsen TV and Cable TV household estimates for each county in which the station registers viewing of more than 5% as per the Nielsen Survey Methods.

WLUC-DT

Ch. 35

Network Service: NBC.

Licensee: Barrington Marquette License LLC, 2500 W. Higgins Rd., Suite 880, Hoffman Estates, IL 60195.

Studio: 177 U.S. 41 E, Negaunee, MI 49866.

Branch Office: 606 Ludington, Escanaba, MI 49829.

Mailing Address: 177 US Hwy 41 E, Negaunee, MI 49866.

Phone: 906-475-4161. **Fax:** 906-475-4824.

E-mail: ddiloreto@wluctv6.com

Web Site: http://www.wluctv6.com

Technical Facilities: Channel No. 35 (596-602 MHz). Authorized power: 63-kw max. visual, aural. Antenna: 843-ft above av. terrain, 820-ft. above ground, 2296-ft. above sea level.

Latitude	46°	20'	11"
Longitude	87°	50'	55"

Holds CP for change to 83-kw max. visual, 860-ft above av. terrain, 840-ft. above ground, 2316-ft. above sea level; lat. 46° 20' 11", long. 87° 50' 56", BPCDT-20041021ADR.

Note: Latitude and longitude coordinates shown are based on the North American Datum of 1927 (NAD 27) as currently required by the Mass Media Bureau of the FCC.

Ownership: Pilot Group LP (Group Owner).

Began Operation: April 1, 2004.

Represented (sales): Harrington Righter & Parsons Inc. (HRP).

Represented (legal): Paul Hastings.

Personnel:

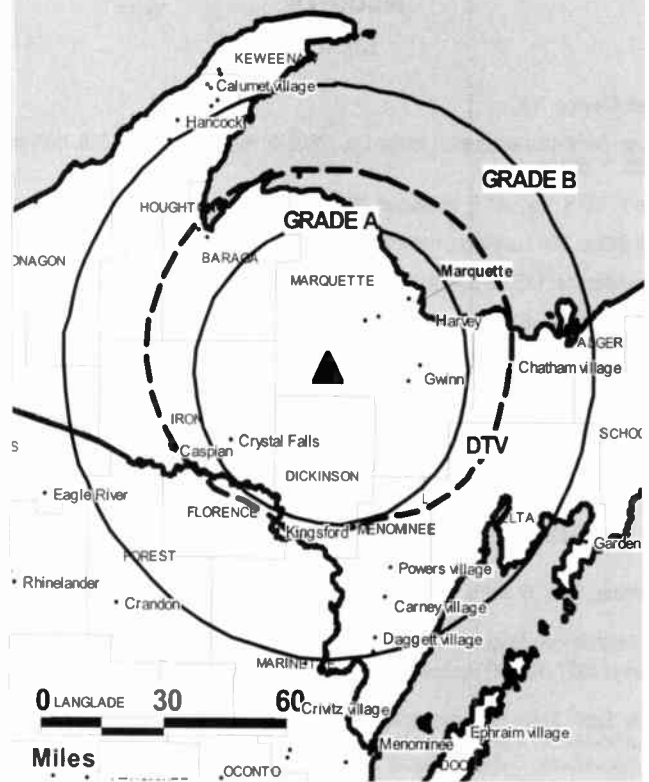
Brad Van Sluyters, Vice President & General Manager.

Mark Nebel, Local Sales Manager.

Dan Diloreto, National Sales Manager.

Brian Cabell, News Director.

WLUC-DT BPCDT-20041021ADR GRANTED: 11/1/2004



© 2009 Warren Communications News

Sonny Reschka, Chief Engineer & Operations Manager.

Judy Richer, Business Manager.

Kim Parker, Marketing & Production Manager.

City of License: Marquette. **Station DMA:** Marquette, MI. **Rank:** 180.

Nielsen Data: Not available.

WLUC-TV

Ch. 6

Network Service: NBC.

Licensee: Barrington Marquette License LLC, 2500 W. Higgins Rd., Suite 880, Hoffman Estates, IL 60195.

Studio: 177 U.S. Hwy. 41 E, Negaunee, MI 49866.

Branch Office: 606 Ludington, Escanaba, MI 49829.

Mailing Address: 177 US Hwy 41 E, Negaunee, MI 49866.

Phone: 906-475-4161. **Fax:** 906-475-4824.

E-mail: tv6@wluctv6.com; ddiloreto@wluctv6.com

Web Site: http://www.wluctv6.com

Technical Facilities: Channel No. 6 (82-88 MHz). Authorized power: 100-kw visual, 20-kw aural. Antenna: 978-ft above av. terrain, 1018-ft. above ground, 2495-ft. above sea level.

Latitude 46° 20' 11"
Longitude 87° 50' 55"

Transmitter: 3-mi. W of Rte. 581, 14-mi. SW of Ishpeming.

Note: Latitude and longitude coordinates shown are based on the North American Datum of 1927 (NAD 27) as currently required by the Mass Media Bureau of the FCC.

Satellite Earth Stations: Transmitter RCA; Scientific-Atlanta, 7-meter C-band; Scientific-Atlanta, 4.6-meter Ku-band; Scientific-Atlanta, 4.6-meter C-band; Scientific-Atlanta, 5-meter C-band; Scientific-Atlanta receivers.

Ownership: Pilot Group LP (Group Owner).

Began Operation: March 23, 1956. Sale to present owner by Raycom Media Inc. approved by FCC June 13, 2006. Sale to Raycom Media Inc. by Federal Broadcasting approved by FCC September 24, 1996. Sale to Federal Broadcasting by Gillett Group approved by FCC July 17, 1987. Sale to Gillett Group by Post Corp. approved by FCC June 19, 1984. Sale to Post Corp. with WLUC-TV, Green Bay, WI by M & M Broadcasting Co. approved by FCC January 6, 1965. In 1960 Lake Superior Broadcasting sold 48% interest to M & M Broadcasting for \$40,000. Sale of 52% control to M & M Broadcasting by original licensee, Lake Superior Broadcasting, approved by FCC July 8, 1959.

Represented (sales): Harrington Righter & Parsons Inc. (HRP).

Represented (legal): Paul Hastings.

Personnel:

Brad Van Sluyters, Vice President & General Manager.

Mark Nebel, Local Sales Manager.

Dan Diloreto, National Sales Manager.

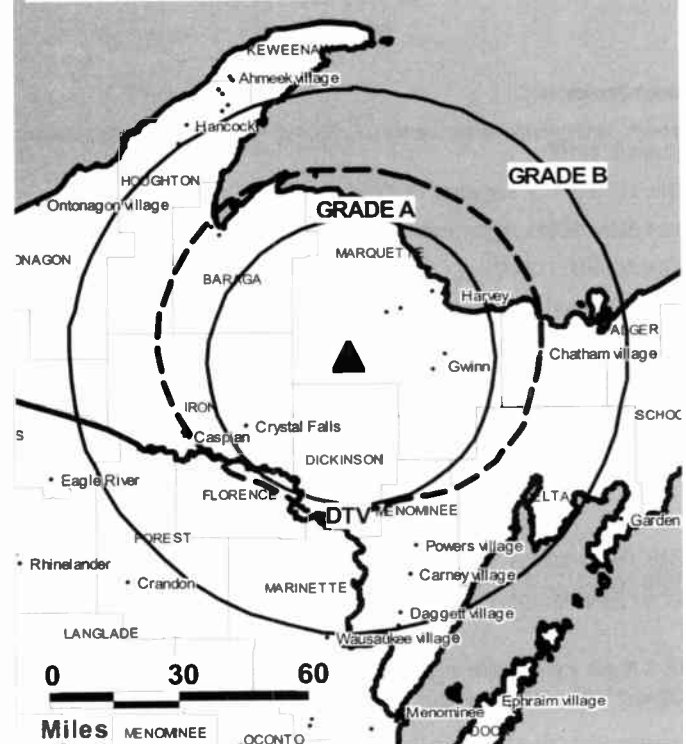
Brian Cabell, News Director.

Sonny Reschka, Chief Engineer & Operations Manager.

Judy Richer, Business Manager.

Kim Parker, Marketing & Production Manager.

WLUC-TV BPCT-4454 GRANTED: 9/24/1971



© 2009 Warren Communications News

City of License: Marquette. **Station DMA:** Marquette, MI. **Rank:** 180.

Circulation © 2008 Nielsen. Coverage based on Nielsen study.

GrandTotal	Cable TV Households	Non-cable TV Households	Total TV Households
Estimated Station Totals *	80,740	30,500	111,240
Average Weekly Circulation (2008)	59,726	12,103	71,829
Average Daily Circulation (2008)			45,052
Station OMA Total	Cable TV Households	Non-cable TV Households	Total TV Households
Estimated Station Totals *	63,170	24,810	87,980
Average Weekly Circulation (2008)	53,325	10,851	64,176
Average Daily Circulation (2008)			42,178
Other OMA Total	Cable TV Households	Non-cable TV Households	Total TV Households
Estimated Station Totals *	17,570	5,690	23,260
Average Weekly Circulation (2008)	6,401	1,252	7,653
Average Daily Circulation (2008)			2,874

*Estimated station totals are sums of the Nielsen TV and Cable TV household estimates for each county in which the station registers viewing of more than 5% as per the Nielsen Survey Methods.

WMQF
Ch. 19

Network Service: MNT, FOX.

Licensee: Marquette Broadcasting Inc., One Shackelford Dr., Suite 400, Little Rock, AR 72211-2545.

Mailing Address: One Shackelford Dr., Suite 400, Little Rock, AR 72211.

Phone: 501-219-2400. **Fax:** 501-604-0322.

Technical Facilities: Channel No. 19 (500-506 MHz). Authorized power: 500-kw max. visual, aural. Antenna: 814-ft above av. terrain, 499-ft. above ground, 2080-ft. above sea level.

Latitude	46°	36'	14"
Longitude	87°	37'	15"

Transmitter: 2-mi. S of Rte. 28/U.S. 41 & 3.2-mi. SW of intersection with Washington St.

Note: Latitude and longitude coordinates shown are based on the North American Datum of 1927 (NAD 27) as currently required by the Mass Media Bureau of the FCC.

Ownership: Equity Media Holdings Corp. (Group Owner).

Began Operation: May 1, 2003. Sale to Equity Broadcasting Corp. by WinStar Broadcasting Corp. approved by FCC July 18, 2001. Equity Broadcasting Corp. merged with Coconut Palm Acquisition Corp., becoming Equity Media Holdings Corp. FCC approved deal March 27, 2007.

Represented (engineering): du Treil, Lundin & Rackley Inc.

Personnel:

Greg Fess, Vice President.

Steven Soldinger, Operations Manager, Little Rock.

City of License: Marquette. **Station OMA:** Marquette, MI. **Rank:** 180.

TELEVISION & CABLE
Factbook Online

FULLY SEARCHABLE • CONTINUOUSLY UPDATED • DISCOUNT RATES FOR PRINT PURCHASERS

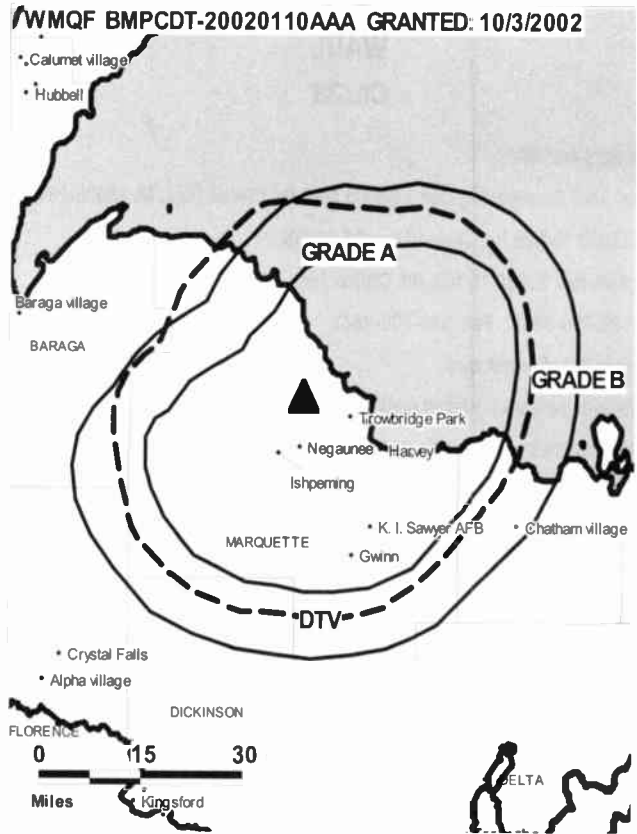
For more information call 800-771-9202 or visit www.warren-news.com

Setting the industry standard...

Communications Daily

Warren Communications News

FREE 30-day trial—call 800-771-9202 or visit www.warren-news.com



© 2009 Warren Communications News

Circulation © 2008 Nielsen. Coverage based on Nielsen study.

GrandTotal	Cable TV Households	Non-cable TV Households	Total TV Households
Estimated Station Totals *	68,590	5,170	73,760
Average Weekly Circulation (2008)	14,383	258	14,641
Average Daily Circulation (2008)			2,938
Station DMA Total	Cable TV Households	Non-cable TV Households	Total TV Households
Estimated Station Totals *	62,340	5,170	67,510
Average Weekly Circulation (2008)	12,392	258	12,650
Average Daily Circulation (2008)			2,562
Other DMA Total	Cable TV Households	Non-cable TV Households	Total TV Households
Estimated Station Totals *	6,250	0	6,250
Average Weekly Circulation (2008)	1,991	0	1,991
Average Daily Circulation (2008)			376

*Estimated station totals are sums of the Nielsen TV and Cable TV household estimates for each county in which the station registers viewing of more than 5% as per the Nielsen Survey Methods.

Michigan — Mount Clemens

WADL Ch. 38

Network Service: IND.

Licensee: Adell Broadcasting Corp., 35000 Adell Dr, Clinton Twp., MI 48035-2814.

Studio: 22590 15 Mile Rd, Clinton Twp., MI 48035.

Mailing Address: 22950 15 Mile Rd, Clinton Twp., MI 48035.

Phone: 586-790-3838. **Fax:** 586-790-3841.

E-mail: tom@wadidetroit.com

Web Site: http://www.wadidetroit.com

Technical Facilities: Channel No. 38 (614-620 MHz). Authorized power: 5000-kw max. visual, aural. Antenna: 630-ft above av. terrain, 623-ft. above ground, 1214-ft. above sea level.

Latitude 42° 33' 15"
Longitude 82° 53' 15"

Transmitter: 22590 15 Mile Rd., 1.6-mi. S of Mount Clemens.

Note: Latitude and longitude coordinates shown are based on the North American Datum of 1927 (NAD 27) as currently required by the Mass Media Bureau of the FCC.

Ownership: Adell Broadcasting Corp. (Group Owner).

Began Operation: May 20, 1989.

Represented (legal): William D. Silva.

Personnel:

Lewis Gibbs, President & General Manager.

Kevin Adell, Chief Executive Officer.

John Grover, Chief Engineer.

Tom Ponsart, Engineering Director.

Nicole Harris, Programming & Traffic Co-Director.

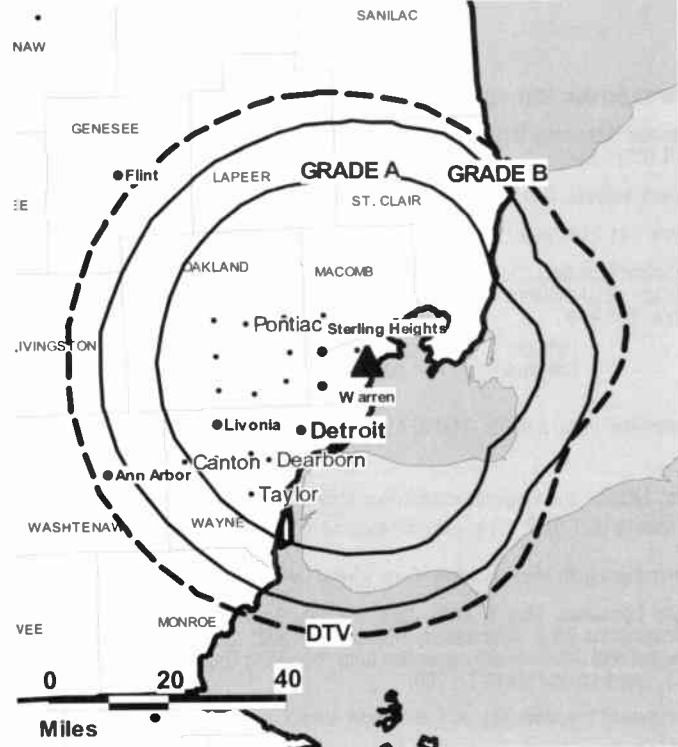
Jamie Harrington, Programming & Traffic Co-Director.

John Mattiello, Marketing Director.

Clara Childs, Affiliate Marketing Manager.

City of License: Mount Clemens. **Station DMA:** Detroit, MI. **Rank:** 11.

WADL BMPCT-19880705KE GRANTED: 9/8/1988



© 2009 Warren Communications News

Circulation © 2008 Nielsen. Coverage based on Nielsen study.

GrandTotal	Cable TV Households	Non-cable TV Households	Total TV Households
Estimated Station Totals *	1,055,820	572,420	1,628,240
Average Weekly Circulation (2008)	75,332	70,824	146,156
Average Daily Circulation (2008)			39,694
Station OMA Total	Cable TV Households	Non-cable TV Households	Total TV Households
Estimated Station Totals *	1,055,820	572,420	1,628,240
Average Weekly Circulation (2008)	75,332	70,824	146,156
Average Daily Circulation (2008)			39,694

*Estimated station totals are sums of the Nielsen TV and Cable TV household estimates for each county in which the station registers viewing of more than 5% as per the Nielsen Survey Methods.

Michigan — Mount Clemens

WADL-DT

Ch. 39

Network Service: IND.

Licensee: Adell Broadcasting Corp., 35000 Adell Dr, Clinton Twp., MI 48035-2814.

Studio: 22590 15 Mile Rd, Clinton Twp., MI 48035.

Mailing Address: 22590 15 Mile Rd, Clinton Twp., MI 48035.

Phone: 586-790-3838. **Fax:** 586-790-3841.

E-mail: tom@wadldetroit.com

Web Site: <http://www.wadldetroit.com>

Technical Facilities: Channel No. 39 (320-626 MHz). Authorized power: 1000-kw max. visual, aural. Antenna: 558-ft above av. terrain, 561-ft. above ground, 1152-ft. above sea level.

Latitude	42°	33'	15"
Longitude	82°	53'	15"

Note: Latitude and longitude coordinates shown are based on the North American Datum of 1927 (NAD 27) as currently required by the Mass Media Bureau of the FCC.

Ownership: Adell Broadcasting Corp. (Group Owner).

Began Operation: April 30, 2002. Standard Definition.

Represented (legal): William D. Silva.

Personnel:

Lewis Gibbs, President & General Manager.

Kevin Adell, Chief Executive Officer.

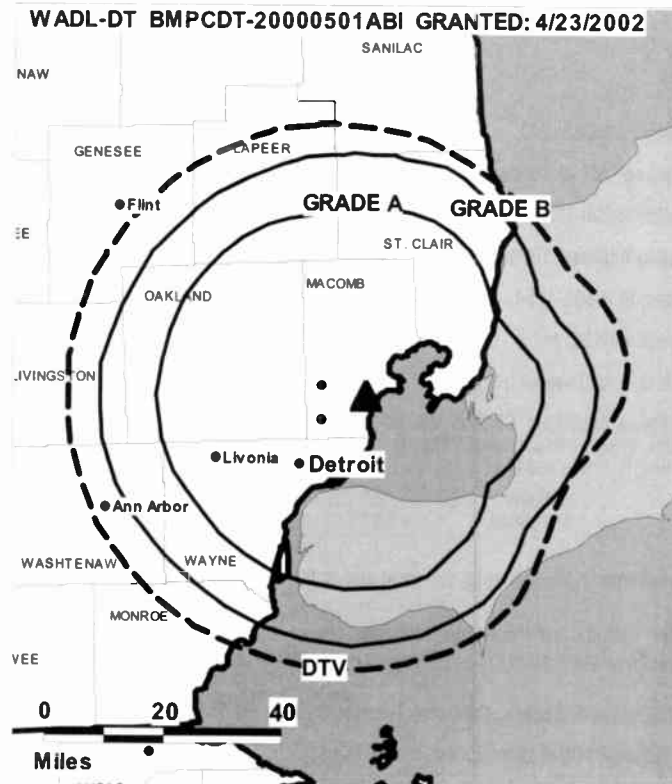
John Grover, Chief Engineer.

Tom Ponsart, Engineering Director.

Nicole Harris, Programming & Traffic Co-Director.

Jamie Harrington, Programming & Traffic Co-Director.

John Mattiello, Marketing Director.



Clara Childs, Affiliate Marketing Manager.

City of License: Mount Clemens. **Station DMA:** Detroit, MI. **Rank:** 11.

Nielsen Data: Not available.

Michigan — Muskegon

WTLJ
Ch. 54

Network Service: IND.

Licensee: TCT of Michigan Inc., PO Box 1010, Marion, IL 62959-1010.

Studio: 10290 48th Ave., Allendale, MI 49401.

Mailing Address: 10290 48th Ave., Allendale, MI 49401.

Phone: 616-895-4154. **Fax:** 616-892-4401.

E-mail: wtlj@tct.tv

Web Site: http://www.tct.tv

Technical Facilities: Channel No. 54 (710-716 MHz). Authorized power: 4395-kw max. visual, 440-kw aural. Antenna: 966-ft above av. terrain, 962-ft. above ground, 1642-ft. above sea level.

Latitude 42° 57' 25"
Longitude 85° 54' 07"

Transmitter: 3-mi. ESE at SE corner of 48th & Pierce Sts., Allendale.

Note: Latitude and longitude coordinates shown are based on the North American Datum of 1927 (NAD 27) as currently required by the Mass Media Bureau of the FCC.

Satellite Earth Station: Comtech, 5-meter C-band; Harris receivers.

Ownership: TCT of Michigan Inc. (Group Owner).

Began Operation: November 3, 1986. Sale to present owner by Video Mall Communications Inc. approved by FCC January 15, 1992. Sale to Video Mall Communications Inc. by Miami Valley Christian Television Inc. approved by FCC January 15, 1991. Sale to Miami Valley Christian Television Inc. by Paul A. Stewart approved by FCC January 7, 1986. Sale to Paul A. Stewart by Apogee-Bonnee Association approved by FCC March 14, 1983.

Represented (legal): Colby M. May.

Personnel:

Garth W. Coonce, President.

Vic Van Deventer, Station Manager.

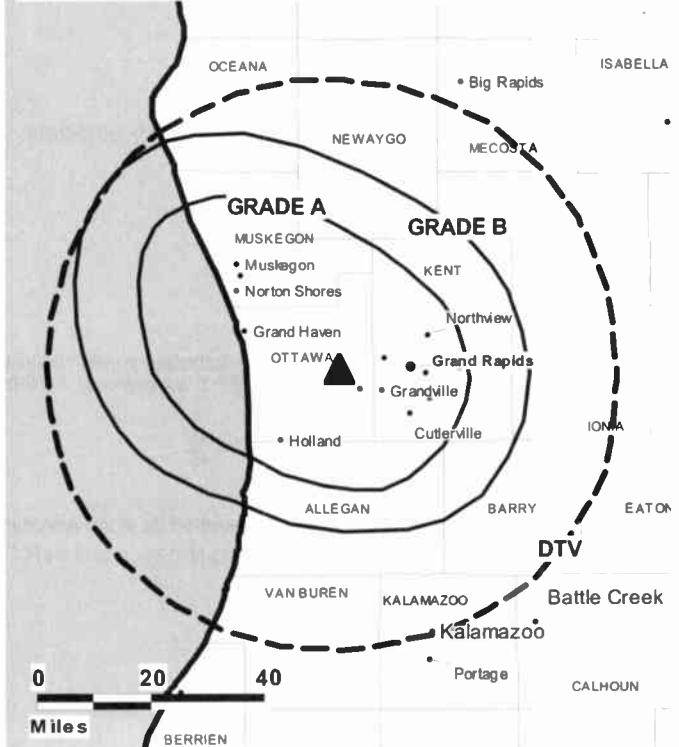
Frank Ayre, Chief Engineer.

Ronda Price, Production Manager.

City of License: Muskegon. **Station DMA:** Grand Rapids-Kalamazoo-Battle Creek, MI.

Rank: 39.

WTLJ BMPCT-19860214KE GRANTED: 4/28/1986



© 2009 Warren Communications News

Circulation © 2008 Nielsen. Coverage based on Nielsen study.

GrandTotal	Cable TV Households	Non-cable TV Households	Total TV Households
Estimated Station Totals *	8,510	0	8,510
Average Weekly Circulation (2008)	647	0	647
Average Daily Circulation (2008)			187
Station DMA Total	Cable TV Households	Non-cable TV Households	Total TV Households
Estimated Station Totals *	8,510	0	8,510
Average Weekly Circulation (2008)	647	0	647
Average Daily Circulation (2008)			187

*Estimated station totals are sums of the Nielsen TV and Cable TV household estimates for each county in which the station registers viewing of more than 5% as per the Nielsen Survey Methods.

WTLJ-DT

Ch. 24

Network Service: IND.

Licensee: TCT of Michigan Inc., PO Box 1010, Marion, IL 62959-1010.

Studio: 10290 48th St., Allendale, MI 49401.

Mailing Address: 10290 48th Ave., Allendale, MI 49401.

Phone: 616-895-4154. Fax: 616-892-4401.

E-mail: wtj@tct.tv

Web Site: http://www.tct.tv

Technical Facilities: Channel No. 24 (530-536 MHz). Authorized power: 280-kw max. visual, aural. Antenna: 922-ft above av. terrain, 919-ft. above ground, 1598-ft. above sea level.

Latitude	42°	57'	25"
Longitude	85°	54'	07"

Requests CP for change to 385-kw max. visual, 928-ft above av. terrain, 919-ft. above ground, 1598-ft. above sea level; BPCDT-20080620ADX.

Transmitter: Side of existing tower at 10290 48th Ave., Allendale.

Note: Latitude and longitude coordinates shown are based on the North American Datum of 1927 (NAD 27) as currently required by the Mass Media Bureau of the FCC.

Ownership: TCT of Michigan Inc. (Group Owner).

Began Operation: on op, Stat.

Represented (legal): Colby M. May.

Personnel:

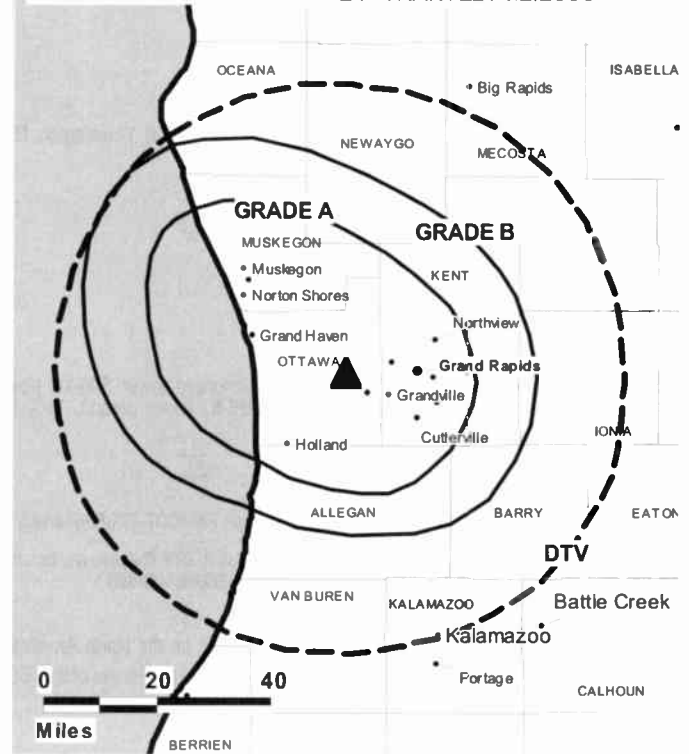
Garth W. Coonce, President.

Vic Van Deventer, Station Manager.

Frank Ayre, Chief Engineer.

Ronda Price, Production Manager.

WTLJ-DT BPCDT-19990803LG GRANTED: 4/2/2003



City of License: Muskegon. Station OMA: Grand Rapids-Kalamazoo-Battle Creek, MI.

Rank: 39.

Nielsen Data: Not available.

WILX-DT
Ch. 57

Network Service: NBC.

Grantee: Gray Television Licensee Inc., 1750 K St. NW, Suite 1200, Washington, DC 20006.

Studio: 500 American Rd., Lansing, MI 48911.

Mailing Address: 500 American Rd., Lansing, MI 48911-5978.

Phone: 517-393-0110. **Fax:** 517-393-8555.

E-mail: engineering@wilx.com; mike.king@wilx.com

Web Site: <http://www.wilx.com>

Technical Facilities: Channel No. 57 (728-734 MHz). Authorized power: 500-kw max. visual, aural. Antenna: 919-ft above av. terrain, 897-ft. above ground, 1860-ft. above sea level.

Latitude	42°	26'	33"
Longitude	84°	34'	21"

Requests modification of CP for change to 30-kw visual; BMPCDT-20080618AAZ.

Holds CP for change to channel number 10, 14.8-kw visual, 979-ft above av. terrain, 958-ft. above ground, 1921-ft. above sea level; BPCDT-20080403ADB.

Note: Latitude and longitude coordinates shown are based on the North American Datum of 1927 (NAD 27) as currently required by the Mass Media Bureau of the FCC.

Ownership: Gray Television Inc. (Group Owner).

Began Operation: Station plans to broadcast digitally on its analog channel allotment. Station operating under Special Temporary Authority at 43.4-kw max. visual; no on-air date

Represented (legal): Wiley Rein LLP.

Represented (sales): Continental Television Sales.

Personnel:

Mike King, General Manager.

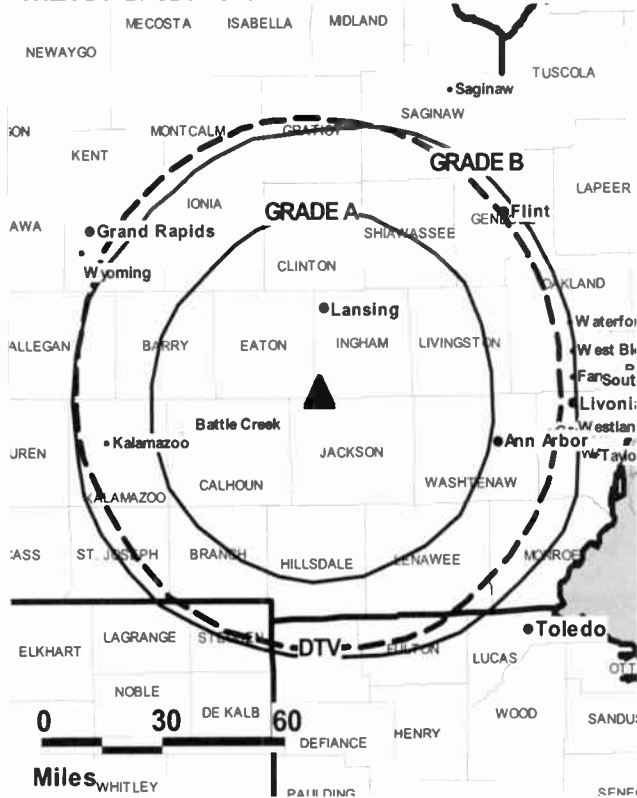
Tom Dolata, Operations, Program & Production Manager.

John O'Brien, General Sales Manager.

Paul Crockett, Local Sales Manager.

Kevin Ragan, News Director.

WILX-DT BPCDT-20080403ADB GRANTED: 4/28/2008



© 2009 Warren Communications News

Gary King, Chief Engineer.

Jim Beck, Business Manager.

Alyssa Brown, Promotion Director.

Nicole Lenik, Traffic Manager.

City of License: Onondaga. **Station OMA:** Lansing, MI. **Rank:** 114.

Nielsen Data: Not available.

WILX-TV
Ch. 10

Network Service: NBC.

Licensee: Gray Television Licensee Inc., 1750 K St. NW, Suite 1200, Washington, DC 20006.

Studio: 500 American Rd., Lansing, MI 48911-5978.

Mailing Address: 500 American Rd., Lansing, MI 48911-5978.

Phone: 517-393-0110. **Fax:** 517-393-8555.

E-mail: engineering@wilx.com; mike.king@wilx.com

Web Site: http://www.wilx.com

Technical Facilities: Channel No. 10 (192-198 MHz). Authorized power: 309-kw visual, 61.7-kw aural. Antenna: 980-ft above av. terrain, 993-ft. above ground, 1957-ft. above sea level.

Latitude 42° 26' 33"
Longitude 84° 34' 21"

Transmitter: Rossman Rd., Onondaga.

Note: Latitude and longitude coordinates shown are based on the North American Datum of 1927 (NAD 27) as currently required by the Mass Media Bureau of the FCC.

Multichannel TV Sound: Stereo only.

Satellite Earth Stations: ChannelMaster, 3.3-meter C-band; Vertex, 4.6-meter Ku-band; Harris, 4.6-meter Ku-band; Comtech, 5-meter C-band; Harris, 6-meter Ku-band; Pinzone, M/A-Com, Harris, ChannelMaster receivers.

Ownership: Gray Television Inc. (Group Owner).

Began Operation: March 15, 1959. Sale to present owner by Benedek Broadcasting Co. LLC approved by FCC August 29, 2002 (Television Digest, Vol. 42:14). Sale to Benedek Broadcasting Co. LLC by Brissette Broadcasting Corp. approved by FCC May 22, 1996 (Vol. 35:37, 52). Sale to Brissette Broadcasting Corp. by Adams Communications approved by FCC December 24, 1991. Sale to Adams Communications by Figgie International Inc. approved by FCC April 8, 1983. Sale to Figgie by Edward E. Wilson & Lansing Broadcasting Co. approved by FCC September 6, 1978 (Vol. 18:23).

Represented (legal): Wiley Rein LLP.

Represented (sales): Continental Television Sales.

Personnel:

Mike King, General Manager.

Tom Dolata, Operations, Program & Production Manager.

John O'Brien, General Sales Manager.

Paul Crockett, Local Sales Manager.

Kevin Ragan, News Director.

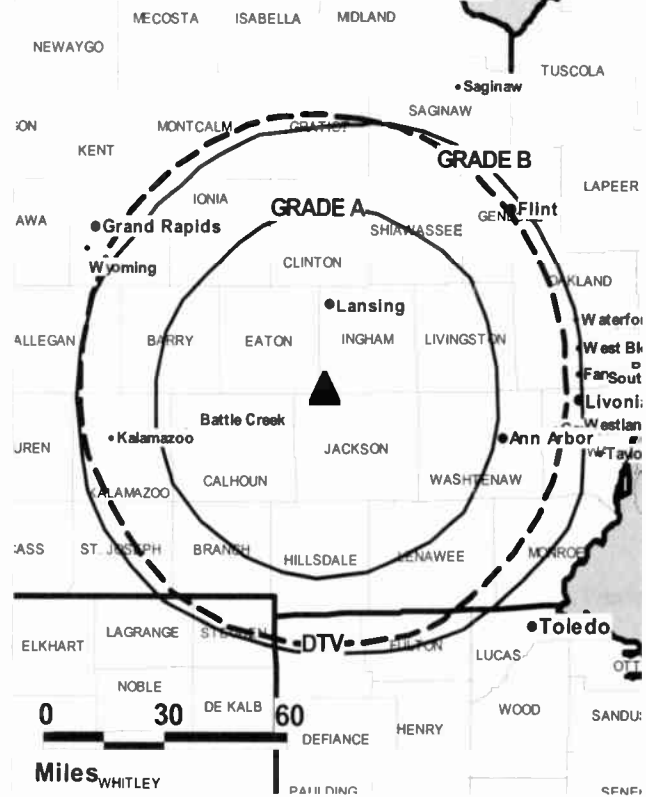
Gary King, Chief Engineer.

Jim Beck, Business Manager.

Alyssa Brown, Promotion Director.

Nicole Lenik, Traffic Manager.

WILX-TV BPCT-5139 GRANTED: 11/20/1987



© 2009 Warren Communications News

City of License: Onondaga. **Station DMA:** Lansing, Mi. **Rank:** 114.

Circulation © 2008 Nielsen. Coverage based on Nielsen study.

GrandTotal	Cable TV Households	Non-cable TV Households	Total TV Households
Estimated Station Totals *	270,200	283,090	553,290
Average Weekly Circulation (2008)	116,731	98,122	214,853
Average Daily Circulation (2008)			110,298
Station DMA Total	Cable TV Households	Non-cable TV Households	Total TV Households
Estimated Station Totals *	144,880	110,160	255,040
Average Weekly Circulation (2008)	101,627	77,608	179,235
Average Daily Circulation (2008)			96,164
Other DMA Total	Cable TV Households	Non-cable TV Households	Total TV Households
Estimated Station Totals *	125,320	172,930	298,250
Average Weekly Circulation (2008)	15,104	20,514	35,618
Average Daily Circulation (2008)			14,134

*Estimated station totals are sums of the Nielsen TV and Cable TV household estimates for each county in which the station registers viewing of more than 5% as per the Nielsen Survey Methods.

WAQP

Ch. 49

Network Service: IND.

Licensee: TCT of Michigan Inc., PO Box 1010, Marion, IL 62959-1010.

Studio: 2865 Trautner Dr, Saginaw, MI 48604.

Mailing Address: 2865 Trautner Dr, Saginaw, MI 48604.

Phone: 989-249-5969.

E-mail: waqp@tct.tv

Web Site: http://www.tct.tv

Technical Facilities: Channel No. 49 (680-686 MHz). Authorized power: 1000-kw max. visual, aural. Antenna: 942-ft above av. terrain, 965-ft. above ground, 1575-ft. above sea level.

Latitude 43° 13' 18"
Longitude 84° 03' 14"

Transmitter: 7114 W. Gary Rd., Chesaning.

Note: Latitude and longitude coordinates shown are based on the North American Datum of 1927 (NAD 27) as currently required by the Mass Media Bureau of the FCC.

Satellite Earth Stations: Transmitter Harris, ADC; Winegard, 3-meter C-band; RCA, 4.5-meter Ku-band; Scientific-Atlanta, 4.6-meter C-band; Scientific-Atlanta, Tandberg, Drake receivers.

Ownership: TCT of Michigan Inc. (Group Owner).

Began Operation: March 26, 1985.

Represented (legal): Colby M. May.

Personnel:

Garth W. Coonce, President.

Chris Gabriel, General Manager & Business Manager.

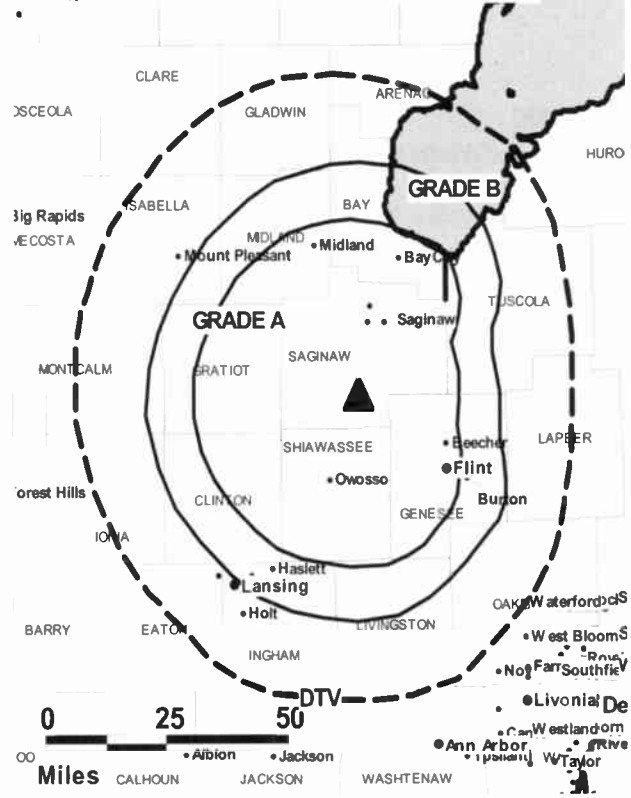
John W. Dady, Chief Engineer.

Fortune Brayfield, Program Director.

Christopher Stork, Traffic Manager.

City of License: Saginaw. **Station DMA:** Flint-Saginaw-Bay City, MI. **Rank:** 66.

WAQP BPCT-20050819ADN GRANTED: 8/24/2006



© 2009 Warren Communications News

Circulation © 2008 Nielsen. Coverage based on Nielsen study.

GrandTotal	Cable TV Households	Non-cable TV Households	Total TV Households
Estimated Station Totals *	136,240	23,940	160,180
Average Weekly Circulation (2008)	8,834	1,567	10,401
Average Daily Circulation (2008)			2,563
Station DMA Total	Cable TV Households	Non-cable TV Households	Total TV Households
Estimated Station Totals *	136,240	23,940	160,180
Average Weekly Circulation (2008)	8,834	1,567	10,401
Average Daily Circulation (2008)			2,563

*Estimated station totals are sums of the Nielsen TV and Cable TV household estimates for each county in which the station registers viewing of more than 5% as per the Nielsen Survey Methods.

WAQP-DT

Ch. 48

Network Service: IND.

Licensee: TCT of Michigan Inc., PO Box 1010, Marion, IL 62959-1010.

Studio: 2865 Trautner Dr, Saginaw, MI 48604.

Mailing Address: 2865 Trautner Dr, Saginaw, MI 48604.

Phone: 989-249-5969.

E-mail: waqp@tct.tv

Web Site: http://www.tct.tv

Technical Facilities: Channel No. 48 (674-680 MHz). Authorized power: 851-kw max. visual, aural. Antenna: 942-ft above av. terrain, 965-ft. above ground, 1574-ft. above sea level.

Latitude	43°	13'	18"
Longitude	84°	03'	14"

Transmitter: Side of existing tower located at 7114 W. Gary Rd, Chesaning.

Note: Latitude and longitude coordinates shown are based on the North American Datum of 1927 (NAD 27) as currently required by the Mass Media Bureau of the FCC.

Satellite Earth Stations: Transmitter Harris, ADC; Winegard, 3-meter C-band; RCA, 4.5-meter Ku-band; Scientific-Atlanta, 4.6-meter C-band; Scientific-Atlanta, SatCom, Drake receivers.

Ownership: TCT of Michigan Inc. (Group Owner).

Began Operation: July 28, 2006.

Represented (legal): Colby M. May.

Personnel:

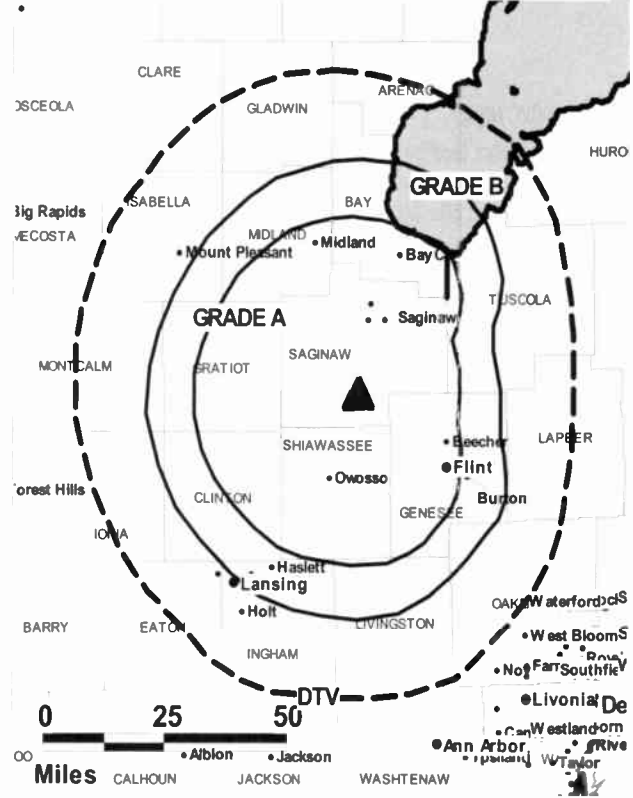
Dr. Garth W. Coonce, President.

Chris Gabriel, General Manager & Business Manager.

John W. Dady, Chief Engineer.

Fortune Brayfield, Program Director.

WAQP-DT BMPCDT-20050818ABF GRANTED: 9/20/2005



Christopher Stork, Traffic Manager.

City of License: Saginaw. **Station DMA:** Flint-Saginaw-Bay City, MI. **Rank:** 66.

Nielsen Data: Not available.

WEYI-DT
Ch. 30

Network Service: CW, NBC.

Licensee: Barrington Flint License LLC, 2500 W. Higgins Rd., Suite 880, Hoffman Estates, IL 60195.

WEYI: 2225 W. Willard Rd., Clio, MI 48420.

Mailing Address: 2225 W. Willard Rd., Clio, MI 48420.

Phone: 810-687-1000. **Fax:** 810-687-4925.

E-mail: mail@nbc25.net

Web Site: http://www.nbc25online.com

Technical Facilities: Channel No. 30 (566-572 MHz). Authorized power: 193-kw max. visual, aural. Antenna: 1168-ft above av. terrain, 1165-ft. above ground, 1855-ft. above sea level.

Latitude	43°	13'	001"
Longitude	83°	43'	17"

Note: Latitude and longitude coordinates shown are based on the North American Datum of 1927 (NAD 27) as currently required by the Mass Media Bureau of the FCC.

Ownership: Pilot Group LP (Group Owner).

Began Operation: May 5, 2003.

Represented (legal): Paul Hastings.

Represented (sales): Petry Television Inc.

Personnel:

Matt Kreiner, General Manager.

Jon Bengtson, Programming & Operations Manager.

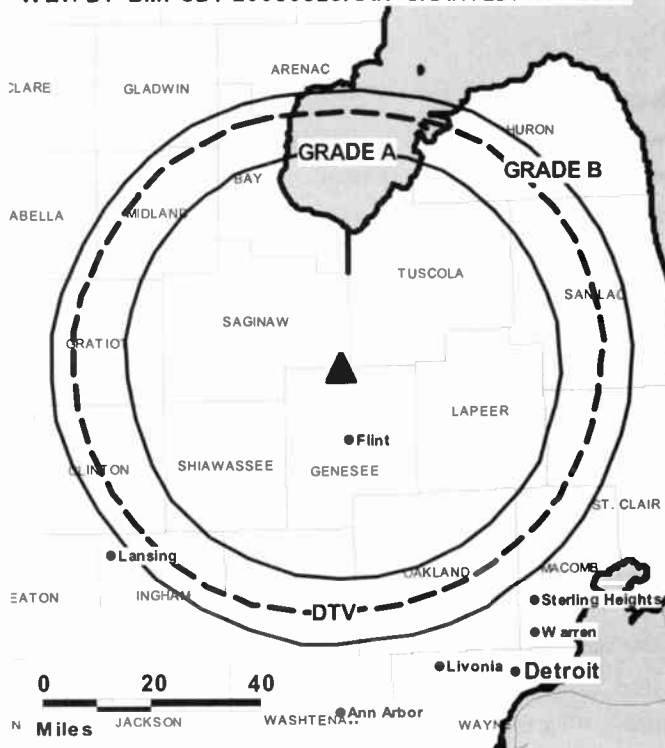
Becky Butcher, General Sales Manager.

Don Shafer, News Director.

Dave Munsell, Assistant Chief Engineer.

Nicole Conolly, Business Manager.

WEYI-DT BMPCDT-20030528AAN GRANTED: 1/13/2004



© 2009 Warren Communications News

Jeff Reinarz, Promotion Director & Creative Services Manager.

Sherry Cudd, Assistant to the General Manager.

City of License: Saginaw. **Station DMA:** Flint-Saginaw-Bay City, MI. Rank: 66.

Nielsen Data: Not available.

WEYI-TV

Ch. 25

Network Service: NBC.

Licensee: Barrington Flint License LLC, 2500 W. Higgins Rd., Suite 880, Hoffman Estates, IL 60195.

Studio: 2225 W. Willard Rd., Clio, MI 48420.

Mailing Address: 2225 W. Willard Rd., Clio, MI 48420.

Phone: 810-687-1000; 989-775-0525. **Fax:** 810-687-4925.

E-mail: mail@nbc25.net

Web Site: http://www.nbc25online.com

Technical Facilities: Channel No. 25 (536-542 MHz). Authorized power: 2040-kw max. visual, aural. Antenna: 1296-ft above av. terrain, 1293-ft. above ground, 1982-ft. above sea level.

Latitude 43° 13' 001"
Longitude 83° 43' 17"

Transmitter: 2225 W. Willard Rd.

Note: Latitude and longitude coordinates shown are based on the North American Datum of 1927 (NAD 27) as currently required by the Mass Media Bureau of the FCC.

Satellite Earth Stations: Transmitter Harris; Scientific-Atlanta, 7-meter C-band; Harris, 9-meter C-band; Vertex, 3.1-meter Ku-band; Scientific-Atlanta, 4.5-meter C-band; Harris receivers.

Ownership: Pilot Group LP (Group Owner).

Began Operation: April 5, 1953. Initially broadcast on Ch. 57; shifted to Ch. 25 September 14, 1965. Sale of 33.33% to William J. Edwards & Howard H. Wolfe by estate of Alvin Bentley, increasing their holdings to 50% each, approved by FCC March 6, 1970. Sale to Rust Craft approved by FCC February 16, 1972 (Television Digest, Vol. 11:43; 12:8). Sale to Ziff Corp. by Rust Craft approved by FCC May 10, 1978 (Vol. 17:26, 27, 36, 38, 18:20, 31). Sale to Television Partners by Ziff Corp. approved by FCC January 18, 1983. Sale to Smith Broadcasting Partners LP by Television Station Partners approved by FCC September 29, 1995 (Vol. 35:17, 41). Sale to Sunrise Television Corp. by Smith Broadcasting Partners LP approved by FCC February 26, 1997 (Vol 36:46). Transfer of control back to Smith Broadcasting Partners LP approved by FCC July 12, 2000; ownership retained by Sunrise Television Corp. Transfer to LIN TV Corp. by Smith Broadcasting Partners LP & Sunrise Television Corp. approved by FCC April 17, 2002. Sale to present owner by LIN TV Corp. approved by FCC March 11, 2004.

Represented (sales): Petry Television Inc.

Represented (legal): Paul Hastings.

Personnel:

Matt Kreiner, General Manager.

Jon Bengtson, Programming & Operations Manager.

Becky Butcher, General Sales Manager.

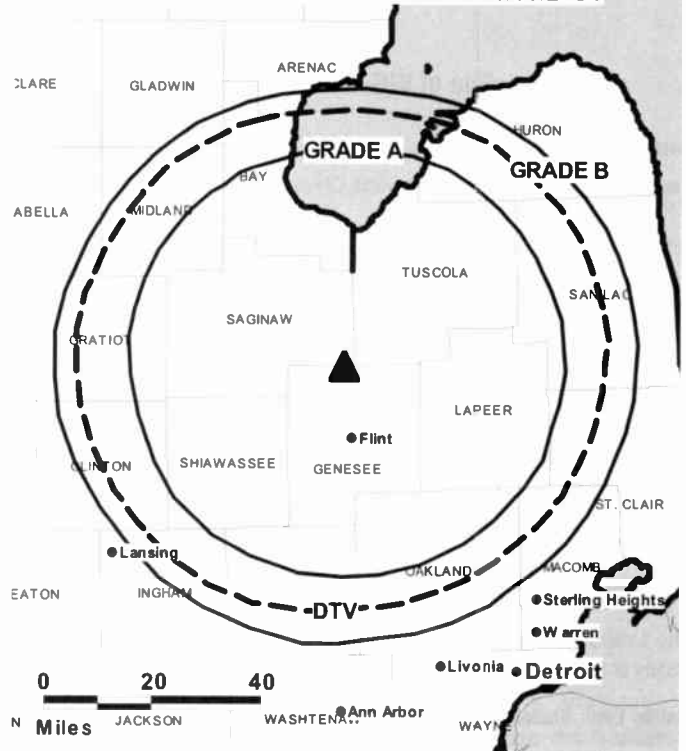
Oon Shafer, News Director.

Oave Munsell, Assistant Chief Engineer.

Nicole Conolly, Business Manager.

Jeff Reinarz, Promotion Director & Creative Services Manager.

WEYI-TV BPCT-20030729ADZ GRANTED: 1/15/2004



Sherry Cudd, Assistant to the General Manager.

City of License: Saginaw. **Station OMA:** Flint-Saginaw-Bay City, MI. **Rank:** 66.

Circulation © 2008 Nielsen. Coverage based on Nielsen study.

GrandTotal	Cable TV Households	Non-cable TV Households	Total TV Households
Estimated Station Totals *	303,430	208,530	511,960
Average Weekly Circulation (2008)	157,202	107,520	264,722
Average Daily Circulation (2008)			108,955
Station DMA Total	Cable TV Households	Non-cable TV Households	Total TV Households
Estimated Station Totals *	286,800	183,180	469,980
Average Weekly Circulation (2008)	153,142	105,262	258,404
Average Daily Circulation (2008)			107,008
Other DMA Total	Cable TV Households	Non-cable TV Households	Total TV Households
Estimated Station Totals *	16,630	25,350	41,980
Average Weekly Circulation (2008)	4,060	2,258	6,318
Average Daily Circulation (2008)			1,947

*Estimated station totals are sums of the Nielsen TV and Cable TV household estimates for each county in which the station registers viewing of more than 5% as per the Nielsen Survey Methods.

Michigan — Sault Ste. Marie

WGTO
Ch. 8
(Satellite of WGTU, Traverse City)

Network Service: ABC.

Licensee: Tucker Broadcasting of Traverse City Inc., 9434 N Sunset Ridge, Fountain Hills, AZ 85268.

Studio: 201 E. Front St., Traverse City, MI 49684.

Mailing Address: 201 E. Front St., Traverse City, MI 49684.

Phone: 231-946-2900; 800-530-9488. **Fax:** 231-946-1600.

E-mail: lorip@wgtu.com

Web Site: http://www.wgtu.com

Technical Facilities: Channel No. 8 (180-186 MHz). Authorized power: 316-kw visual, 63.2-kw aural. Antenna: 978-ft above av. terrain, 864-ft. above ground, 1654-ft. above sea level.

Latitude 46° 03' 09"
 Longitude 84° 06' 28"

Transmitter: 0.9-mi. W of Goetzville, Chippewa County.

Note: Latitude and longitude coordinates shown are based on the North American Datum of 1927 (NAD 27) as currently required by the Mass Media Bureau of the FCC.

Satellite Earth Station: Transmitter Larcen; Scientific-Atlanta, 7-meter C-band; Scientific-Atlanta receivers.

Ownership: Tucker Broadcasting of Traverse City Inc. (Group Owner).

Began Operation: October 29, 1976. Sale to present owner by Max Media LLC approved by FCC January 29, 2008. Sale to Max Media LLC by Scanlan Communications Inc. approved by FCC August 13, 2003.

Represented (sales): Continental Television Sales.

Represented (sales): Katz Media Group.

Represented (legal): Pillsbury Winthrop Shaw Pittman LLP.

Personnel:

Jeff Cash, President, General Manager & Program Director.

Betsy Bard, General Sales Manager.

Ron Stark, Chief Engineer.

Lori Puckett, Promotion & Production Director.

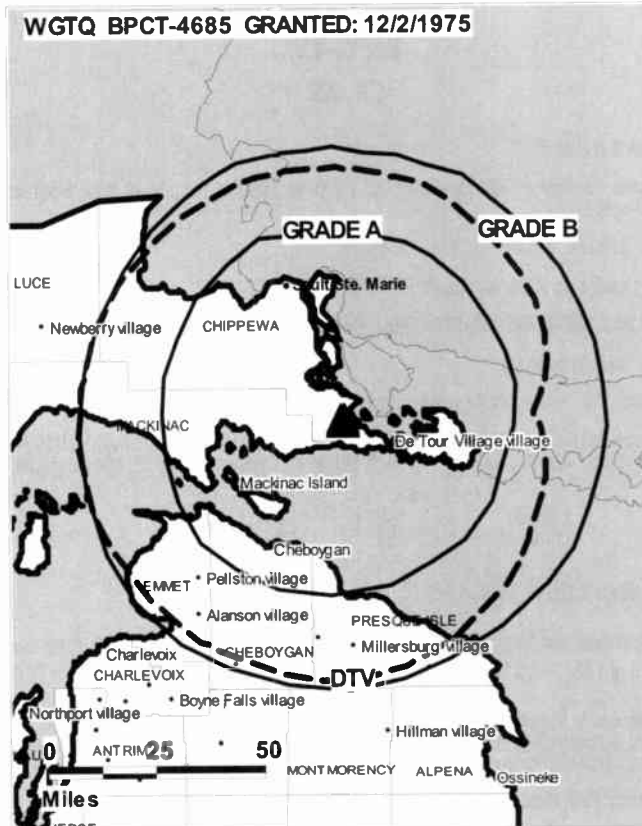
Lynne Peck, Traffic Manager.

Craig Toomey, Local Sales Manager.

Chris Holz, Business Manager.

City of License: Sault Ste. Marie. **Station DMA:** Traverse City-Cadillac, MI.

Rank: 117.



© 2009 Warren Communications News

Circulation © 2008 Nielsen. Coverage based on Nielsen study.

GrandTotal	Cable TV Households	Non-cable TV Households	Total TV Households
Estimated Station Totals *	18,380	36,000	54,380
Average Weekly Circulation (2008)	6,577	7,169	13,746
Average Daily Circulation (2008)			4,988
Station DMA Total	Cable TV Households	Non-cable TV Households	Total TV Households
Estimated Station Totals *	18,380	32,840	51,220
Average Weekly Circulation (2008)	6,577	6,765	13,342
Average Daily Circulation (2008)			4,953
Other DMA Total	Cable TV Households	Non-cable TV Households	Total TV Households
Estimated Station Totals *	0	3,160	3,160
Average Weekly Circulation (2008)	0	404	404
Average Daily Circulation (2008)			35

*Estimated station totals are sums of the Nielsen TV and Cable TV household estimates for each county in which the station registers viewing of more than 5% as per the Nielsen Survey Methods.

WGTV-DT

Ch. 56

Network Service: ABC.

Grantee: Tucker Broadcasting of Traverse City Inc., 9434 N Sunset Ridge, Fountain Hills, AZ 85268.

Studio: 201 E. Front St., Traverse City, MI 49684.

Mailing Address: 201 E. Front St., Traverse City, MI 49684.

Phone: 231-946-2900; 800-530-9488. **Fax:** 231-946-1600.

E-mail: lorip@wgtv.com

Web Site: http://www.wgtv.com

Technical Facilities: Channel No. 9 (186-192 MHz). Authorized power: 24-kw visual, aural. Antenna: 945-ft above av. terrain, 820-ft. above ground, 1585-ft. above sea level.

Latitude	46°	03'	08"
Longitude	84°	06'	38"

Note: Latitude and longitude coordinates shown are based on the North American Datum of 1927 (NAD 27) as currently required by the Mass Media Bureau of the FCC.

Satellite Earth Station: Transmitter Larcan; Scientific-Atlanta, 7-meter C-band; Scientific-Atlanta receivers.

Ownership: Tucker Broadcasting of Traverse City Inc. (Group Owner).

Began Operation: May 1, 2002.

Represented (sales): Continental Television Sales.

Represented (legal): Pillsbury Winthrop Shaw Pittman LLP.

Represented (engineering): du Treil, Lundin & Rackley Inc.

Personnel:

Jeff Cash, President, General Manager & Program Director.

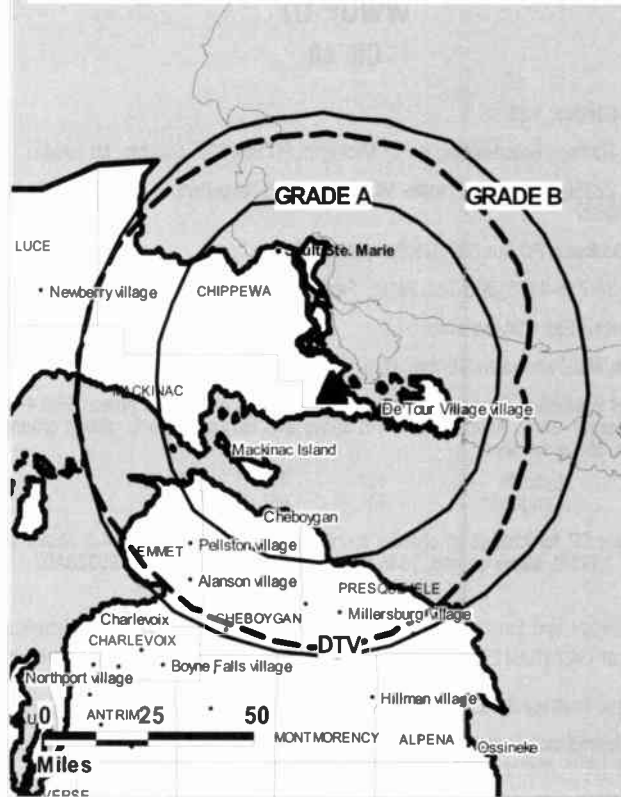
Betsy Bard, General Sales Manager.

Ron Stark, Chief Engineer.

Lori Puckett, Promotion & Production Director.

Lynne Peck, Traffic Manager.

WGTV-DT B MPCDT-20080619AJZ GRANTED: 6/27/2008



© 2009 Warren Communications News

Craig Toomey, Local Sales Manager.

Chris Holz, Business Manager.

City of License: Sault Ste. Marie. **Station DMA:** Traverse City-Cadillac, MI.

Rank: 117.

Nielsen Data: Not available.

Michigan — Sault Ste. Marie

WWUP-DT

Ch. 49

Network Service: CBS.

Grantee: Heritage Broadcasting Co. of Michigan, PO Box 627, Cadillac, MI 49601.

Studios: 22320 130th Ave., Tustin, MI 49688; 2640 Aero Park Dr., Traverse City, MI 49684-0627.

Mailing Address: PO Box 627, Cadillac, MI 49601.

Phone: 231-775-3478; 800-782-7910. **Fax:** 231-775-3671.

E-mail: info@9and10news.com

Web Site: http://www.9and10news.com

Technical Facilities: Channel No. 49 (680-686 MHz). Authorized power: 950.4-kw max. visual, aural. Antenna: 1214-ft above av. terrain, 1090-ft. above ground, 1844-ft. above sea level.

Latitude	46°	03'	36"
Longitude	84°	05'	57"

Requests CP for change to channel number 10, 25-kw visual, 1214-ft above av. terrain, 1093-ft. above ground, 1846-ft. above sea level; BPCDT-20080328ADZ.

Note: Latitude and longitude coordinates shown are based on the North American Datum of 1927 (NAD 27) as currently required by the Mass Media Bureau of the FCC.

Ownership: Heritage Broadcasting Group (Group Owner).

Began Operation: November 1, 2001. High Definition. Station plans to broadcast digitally on its analog channel allotment.

Personnel:

Mario Iacobell, Owner.

William Kring, General Manager, Station & Business Manager.

John DeMarsh, General Sales Manager.

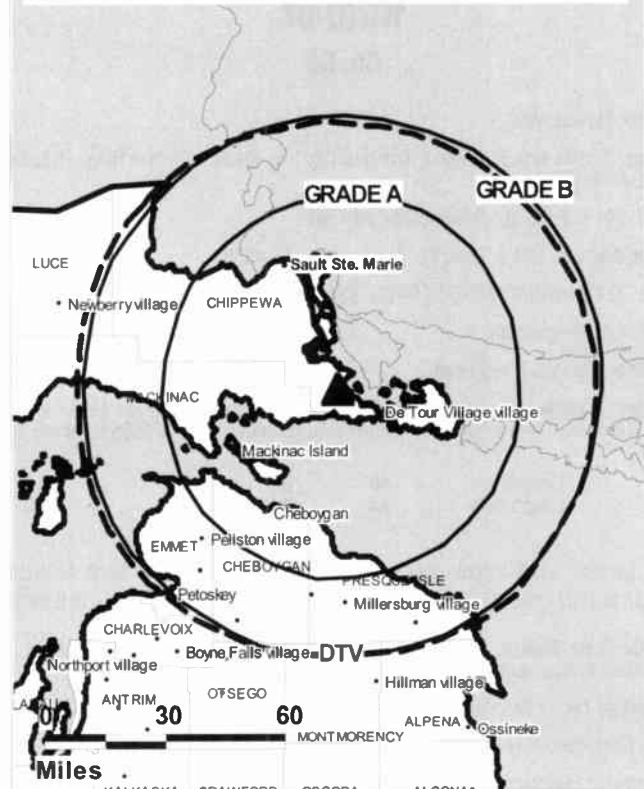
Kevin Dunaway, News Director.

Lowell Shore, Chief Engineer.

Sherri Magiera, Program Director.

Tessia Kliix, Promotion & Marketing Director & Production Manager.

WWUP-DT BPCDT-20080728ABV GRANTED: 7/29/2008



© 2009 Warren Communications News

Kelly Bachi, Research Associate.

Pam Holmes, Traffic Manager.

City of License: Sault Ste. Marie. **Station DMA:** Traverse City-Cadillac, MI.

Rank: 117.

Nielsen Data: Not available.

WWUP-TV
Ch. 10
(Satellite of WWTW, Cadillac)

Network Service: CBS.

Licensee: Heritage Broadcasting Co. of Michigan, PO Box 627, Cadillac, MI 49601.

Studios: 2640 Aero Park Dr., Traverse City, MI 49684-0627; 22320 130th Ave., Tustin, MI 49688.

Mailing Address: PO Box 627, Cadillac, MI 49601.

Phone: 231-775-3478; 800-782-7910. **Fax:** 231-775-3671.

E-mail: info@9and10news.com

Web Site: http://www.9and10news.com

Technical Facilities: Channel No. 10 (192-198 MHz). Authorized power: 316-kw visual, aural. Antenna: 1214-ft above av. terrain, 1093-ft. above ground, 1844-ft. above sea level.

Latitude 46° 03' 36"
 Longitude 84° 05' 57"

Transmitter: Traynor Rd., Goetzville.

Note: Latitude and longitude coordinates shown are based on the North American Datum of 1927 (NAD 27) as currently required by the Mass Media Bureau of the FCC.

Multichannel TV Sound: Stereo only.

Satellite Earth Station: Transmitter Harris; Vertex, 4.6-meter Ku-band.

Ownership: Heritage Broadcasting Group (Group Owner).

Began Operation: June 15, 1962.

Represented (sales): Blair Television.

Represented (legal): Womble, Carlyle, Sandridge & Rice.

Personnel:

Mario Iacobell, Owner.

William Kring, General Manager, Station & Business Manager.

John DeMarsh, General Sales Manager.

Kevin Dunaway, News Director.

Lowell Shore, Chief Engineer.

Sherri Magiera, Program Director.

Tessla Klux, Promotion & Marketing Director & Production Manager.

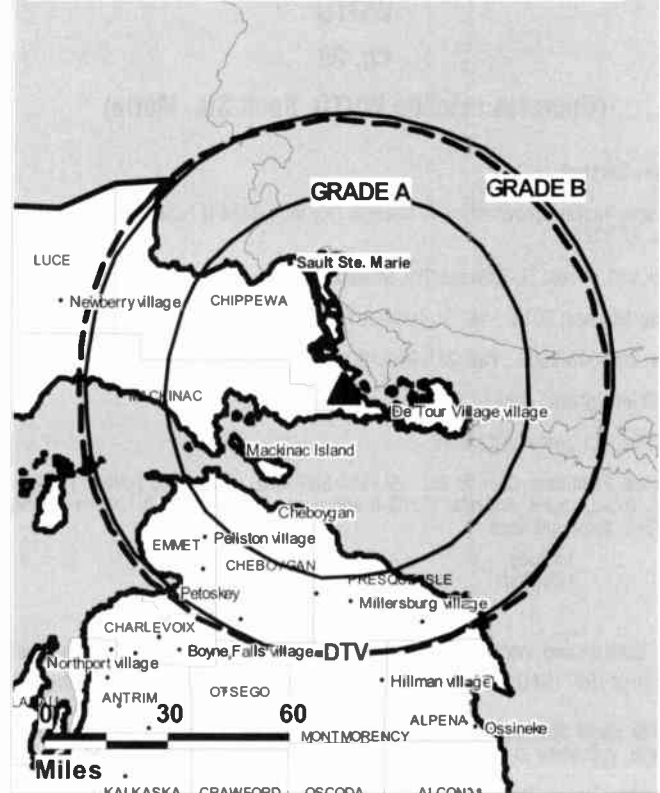
Kelly Bachi, Research Associate.

Pam Holmes, Traffic Manager.

City of License: Sault Ste. Marie. **Station DMA:** Traverse City-Cadillac, MI.

Rank: 117.

WWUP-TV BPCT-20041102ADZ GRANTED: 6/13/2005



© 2009 Warren Communications News

Circulation © 2008 Nielsen. Coverage based on Nielsen study.

GrandTotal	Cable TV Households	Non-cable TV Households	Total TV Households
Estimated Station Totals *	21,840	36,000	57,840
Average Weekly Circulation (2008)	11,200	10,123	21,323
Average Daily Circulation (2008)			11,839
Station DMA Total	Cable TV Households	Non-cable TV Households	Total TV Households
Estimated Station Totals *	21,840	32,840	54,680
Average Weekly Circulation (2008)	11,200	9,532	20,732
Average Daily Circulation (2008)			11,773
Other OMA Total	Cable TV Households	Non-cable TV Households	Total TV Households
Estimated Station Totals *	0	3,160	3,160
Average Weekly Circulation (2008)	0	591	591
Average Daily Circulation (2008)			66

*Estimated station totals are sums of the Nielsen TV and Cable TV household estimates for each county in which the station registers viewing of more than 5% as per the Nielsen Survey Methods.

Michigan — Traverse City

WGTU

Ch. 29

(Operates satellite WGTQ, Sault Ste. Marie)

Network Service: ABC.

Licensee: Tucker Broadcasting of Traverse City Inc., 9434 N Sunset Ridge, Fountain Hills, AZ 85268.

Studio: 201 E Front St, Traverse City, MI 49684.

Mailing Address: 201 E Front St, Traverse City, MI 49684.

Phone: 231-946-2900. **Fax:** 231-946-1600.

E-mail: lorip@wgtu.com

Web Site: http://www.wgtu.com/

Technical Facilities: Channel No. 29 (560-566 MHz). Authorized power: 1303-kw max. visual, aural. Antenna: 1289-ft above av. terrain, 1216-ft. above ground, 2443-ft. above sea level.

Latitude 44° 44' 53"
Longitude 85° 04' 08"

Note: Latitude and longitude coordinates shown are based on the North American Datum of 1927 (NAD 27) as currently required by the Mass Media Bureau of the FCC.

Satellite Earth Stations: Transmitter Comark; Andrew, 4.5-meter C-band; Scientific Atlanta, 4.6-meter C-band; Scientific-Atlanta, Avantek receivers.

Ownership: Tucker Broadcasting of Traverse City Inc. (Group Owner).

Began Operation: August 23, 1971. Sale to present owner by Max Media LLC approved by FCC January 29, 2008. Sale to Max Media LLC by Scanlan Communications Inc. approved by FCC August 13, 2003. Sale to Scanlan Communications Inc. by Thomas Scanlan approved by FCC November 8, 1993. Sale to Thomas Scanlan by Michigan Center Broadcasting approved by FCC September 11, 1989. Sale to Center Group Broadcasting by Michigan TV Network Inc. approved by FCC 1982.

Represented (sales): Continental Television Sales.

Represented (legal): Pillsbury Winthrop Shaw Pittman LLP.

Personnel:

Jill Saarela, Vice President & General Manager.

Betsy Bard, General Sales Manager.

Ronald Stark, Chief Engineer.

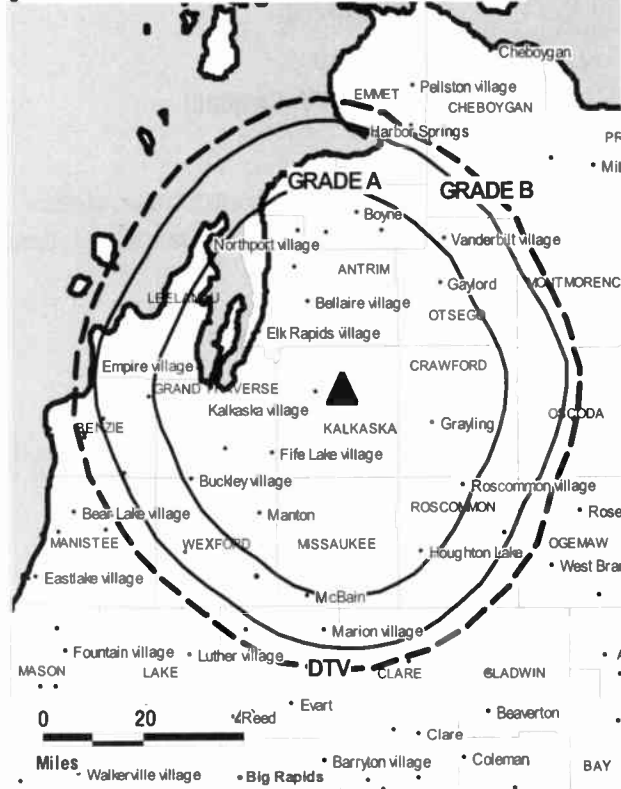
Lori Puckett, Production & Promotion Manager.

Lynne Peck, Traffic Manager.

Dave Pistor, Local Sales Manager.

City of License: Traverse City. **Station DMA:** Traverse City-Cadillac, MI. **Rank:** 117.

JWGTU BPCT-19901206KE GRANTED: 3/21/1991



© 2009 Warren Communications News

Circulation © 2008 Nielsen. Coverage based on Nielsen study.

Grand Total	Cable TV Households	Non-cable TV Households	Total TV Households
Estimated Station Totals *	114,750	115,620	230,370
Average Weekly Circulation (2008)	48,570	43,483	92,053
Average Daily Circulation (2008)			35,525
Station DMA Total	Cable TV Households	Non-cable TV Households	Total TV Households
Estimated Station Totals *	103,440	115,620	219,060
Average Weekly Circulation (2008)	47,575	43,483	91,058
Average Daily Circulation (2008)			35,334
Other DMA Total	Cable TV Households	Non-cable TV Households	Total TV Households
Estimated Station Totals *	11,310	0	11,310
Average Weekly Circulation (2008)	995	0	995
Average Daily Circulation (2008)			191

*Estimated station totals are sums of the Nielsen TV and Cable TV household estimates for each county in which the station registers viewing of more than 5% as per the Nielsen Survey Methods.

Michigan — Traverse City

WGTU-DT Ch. 31

Network Service: CW, ABC.

Licensee: Tucker Broadcasting of Traverse City Inc., 9434 N Sunset Ridge, Fountain Hills, AZ 85268.

Studio: 201 E Front St, Traverse City, MI 49684.

Mailing Address: 201 E Front St, Traverse City, MI 49684.

Phone: 231-946-2900; 800-530-9488. **Fax:** 231-946-1600.

E-mail: lorip@wgtu.com

Web Site: <http://www.wgtu.com/>

Technical Facilities: Channel No. 31 (572-578 MHz). Authorized power: 64.8-kw max. visual, aural. Antenna: 1289-ft above av. terrain, 1216-ft. above ground, 2443-ft. above sea level.

Latitude	44°	44'	53"
Longitude	85°	04'	08"

Note: Latitude and longitude coordinates shown are based on the North American Datum of 1927 (NAD 27) as currently required by the Mass Media Bureau of the FCC.

Satellite Earth Stations: Transmitter Comark; Andrew, 4.5-meter C-band; Scientific-Atlanta, 4.6-meter C-band; Scientific-Atlanta, Avantek receivers.

Ownership: Tucker Broadcasting of Traverse City Inc. (Group Owner).

Began Operation: May 1, 2002.

Represented (sales): Continental Television Sales.

Represented (legal): Pillsbury Winthrop Shaw Pittman LLP.

Represented (engineering): du Treil, Lundin & Rackley Inc.

Personnel:

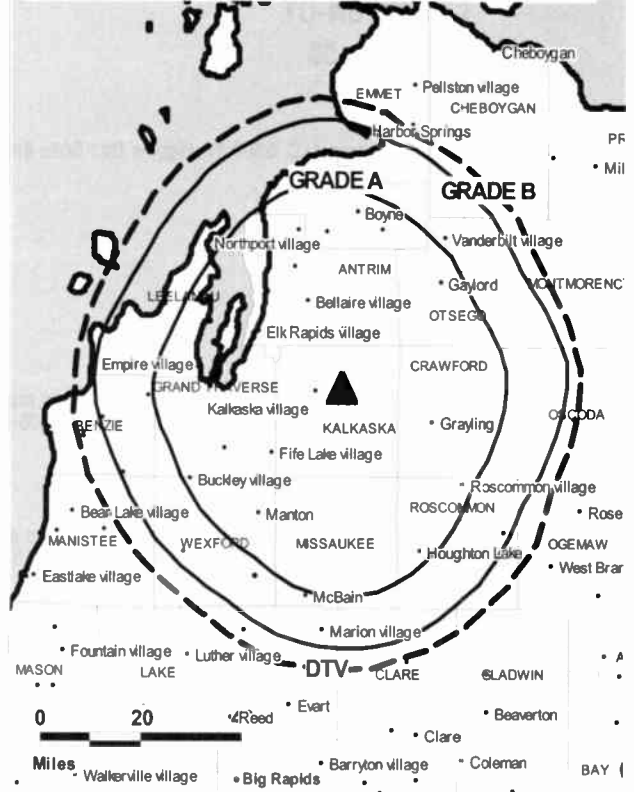
Jill Saarela, Vice President & General Manager.

Betsy Bard, General Sales Manager.

Ronald Stark, Chief Engineer.

Lori Puckett, Promotion & Production Manager.

JWGTU-DT BPCDT-20080619AJY GRANTED: 6/27/2008



© 2009 Warren Communications News

Lynne Peck, Traffic Manager.

Dave Pistor, Local Sales Manager.

City of License: Traverse City. **Station DMA:** Traverse City-Cadillac, MI. **Rank:** 117.

Nielsen Data: Not available.

Michigan — Traverse City

WPBN-DT

Ch. 50

Network Service: NBC.

Licensee: Barrington Traverse City License LLC, 2500 W. Higgins Rd., Suite 880, Hoffman Estates, IL 60195.

Studio: 8518 M 72 W, Traverse City, MI 49684.

Mailing Address: 8518 M 72 W, Traverse City, MI 49684.

Phone: 231-947-7770. **Fax:** 231-947-1229.

E-mail: jsaarela@tv7-4.com

Web Site: <http://www.tv7-4.com>

Technical Facilities: Channel No. 50 (686-692 MHz). Authorized power: 78-kw max. visual, aural. Antenna: 755-ft above av. terrain, 440-ft. above ground, 1506-ft. above sea level.

Latitude	44°	46'	36"
Longitude	85°	41'	02"

Requests CP for change to channel number 7, 15.4-kw visual, 1348-ft above av. terrain, 1056-ft. above ground, 2480-ft. above sea level; lat. 44° 16' 33", long. 85° 42' 49", BPCDT-20080321ACW.

Note: Latitude and longitude coordinates shown are based on the North American Datum of 1927 (NAD 27) as currently required by the Mass Media Bureau of the FCC.

Ownership: Pilot Group LP (Group Owner).

Began Operation: July 23, 2003. Station plans to broadcast digitally on its analog channel allotment.

Represented (legal): Paul Hastings.

Represented (sales): Harrington Righter & Parsons Inc. (HRP).

Personnel:

Jill Saarela, Vice President & General Manager.

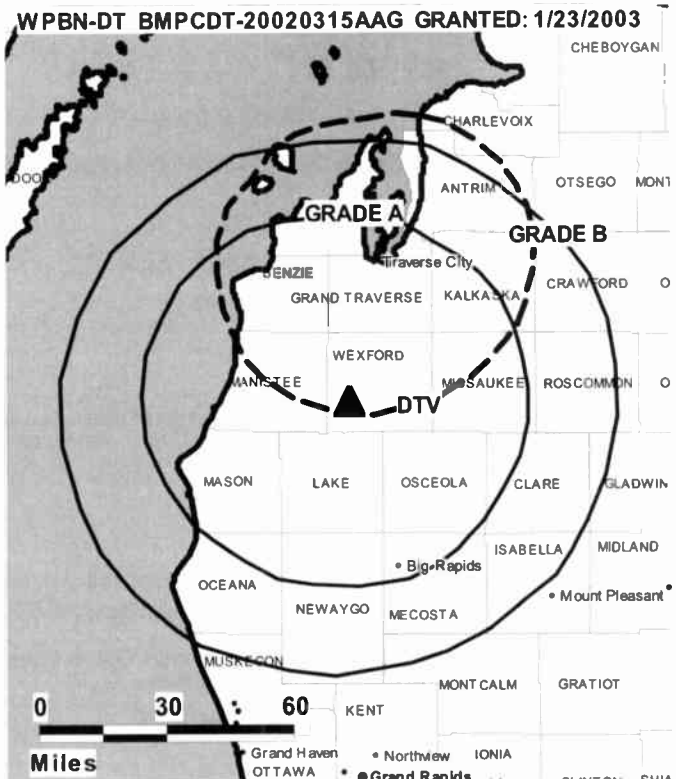
Betsy Bard, General & National Sales Manager.

Thom Pritz, Local Sales Manager.

Doug DeYoung, News Director.

Wendy Waketfield, Business Manager.

Mary Speck, Program Coordinator.



© 2009 Warren Communications News

Greg Johnson, Promotion Director.

Mike Miller, Production Manager & Chief Engineer.

Barb Morrison, Traffic Manager.

Kim St. Mary, Creative Services Director.

City of License: Traverse City. **Station DMA:** Traverse City-Cadillac, MI. **Rank:** 117.

Nielsen Data: Not available.

Michigan — Traverse City

WPBN-TV

Ch. 7

(Operates satellite WTOM-TV, Cheboygan)

Network Service: NBC.

Licensee: Barrington Traverse City License LLC, 2500 W. Higgins Rd., Suite 880, Hoffman Estates, IL 60195.

Studio: 8518 M 72 W, Traverse City, MI 49684.

Mailing Address: 8518 M 72 W, Traverse City, MI 49684.

Phone: 231-947-7770; 800-968-7770. **Fax:** 231-947-1229.

E-mail: jsaarela@tv7-4.com

Web Site: http://www.tv7-4.com

Technical Facilities: Channel No. 7 (174-180 MHz). Authorized power: 316-kw visual, 31.6-kw aural. Antenna: 1350-ft above av. terrain, 1125-ft. above ground, 2549-ft. above sea level.

Latitude 44° 16' 33"
Longitude 85° 42' 49"

Transmitter: 2-mi. S of Harrietta, 33-mi. S of Traverse City.

Note: Latitude and longitude coordinates shown are based on the North American Datum of 1927 (NAD 27) as currently required by the Mass Media Bureau of the FCC.

Multichannel TV Sound: Stereo only.

Satellite Earth Stations: Harris, 6.1-meter Ku-band; Harris, 3-meter Ku-band; ADM, 4-meter C-band; Vertex, 4.6-meter Ku-band; Standard Communications, M/A-Com, Harris, DX Antenna receivers.

SNG Mobile Dish: Radiation Systems, 2.4-meter Ku-band.

Ownership: Pilot Group LP (Group Owner).

Began Operation: September 13, 1954. Sale to present owner by Raycom Media Inc. approved by FCC June 13, 2006. Sale to Raycom Media Inc. by Federal Broadcasting approved by FCC September 24, 1996. Sale to Federal Broadcasting by Beam Communications approved by FCC August 2, 1990. Sale to Beam Communications by U.S. Tobacco Co. approved by FCC September 18, 1985. Sale to U.S. Tobacco Co. by Les Biederman, et al., approved by FCC September 12, 1979.

Represented (legal): Paul Hastings.

Represented (sales): Harrington Righter & Parsons Inc. (HRP).

Represented (engineering): Lohnes & Culver.

Personnel:

Jill Saarela, Vice President & General Manager.

Betsy Bard, General & National Sales Manager.

Thom Pritz, Local Sales Manager.

Doug DeYoung, News Director.

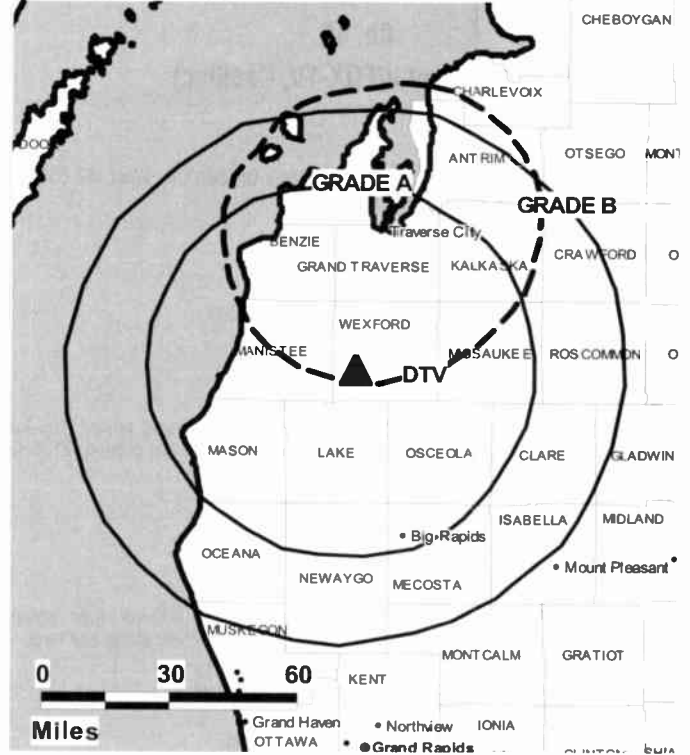
Wendy Wakefield, Business Manager.

Mary Speck, Program Coordinator.

Greg Johnson, Promotion Director.

Mike Miller, Production Manager & Chief Engineer.

WPBN-TV BPCT-3679 GRANTED: 2/14/1966



© 2009 Warren Communications News

Barb Morrison, Traffic Manager.

Kim St. Mary, Creative Services Director.

City of License: Traverse City. **Station DMA:** Traverse City-Cadillac, MI. **Rank:** 117.

Circulation © 2008 Nielsen. Coverage based on Nielsen study.

GrandTotal	Cable TV Households	Non-cable TV Households	Total TV Households
Estimated Station Totals *	121,340	126,860	248,200
Average Weekly Circulation (2008)	69,792	70,418	140,210
Average Daily Circulation (2008)			76,534
Station DMA Total	Cable TV Households	Non-cable TV Households	Total TV Households
Estimated Station Totals *	109,890	115,620	225,510
Average Weekly Circulation (2008)	67,252	69,576	136,828
Average Daily Circulation (2008)			75,501
Other DMA Total	Cable TV Households	Non-cable TV Households	Total TV Households
Estimated Station Totals *	11,450	11,240	22,690
Average Weekly Circulation (2008)	2,540	842	3,382
Average Daily Circulation (2008)			1,033

*Estimated station totals are sums of the Nielsen TV and Cable TV household estimates for each county in which the station registers viewing of more than 5% as per the Nielsen Survey Methods.

WFUP
Ch. 45
(Satellite of WFQX-TV, Cadillac)

Network Service: FOX.

Licensee: Cadillac Telecasting Co., 22713 N Galacia Dr, Sun City West, AZ 85375-2361.

Studio: 22320 130th Ave, Tustin, MI 49688.

Mailing Address: PO Box 282, Cadillac, MI 49601.

Phone: 231-775-3478; 800-863-9090. **Fax:** 231-775-1898.

E-mail: chriswebb@fox33.com

Web Site: http://www.fox33.com

Technical Facilities: Channel No. 45 (656-662 MHz). Authorized power: 155-kw visual, aural. Antenna: 1063-ft above av. terrain, 600-ft. above ground, 2136-ft. above sea level.

Latitude 45° 10' 12"
 Longitude 84° 45' 04"

Transmitter: 2132 Tower Rd.

Digital Facilities: Channel No. 59 (740-746 MHz). Power: 1000-kw max. visual. Antenna: 896-ft above av. terrain, 433-ft. above ground, 1975-ft. above sea level.

Latitude 45° 10' 12"
 Longitude 84° 45' 04"

FCC Digital File Number: BPCDT-19991101AJL. (pending).

Note: Latitude and longitude coordinates shown are based on the North American Datum of 1927 (NAD 27) as currently required by the Mass Media Bureau of the FCC.

Multichannel TV Sound: Stereo only.

Ownership: Cadillac Telecasting Co. (Group Owner).

Began Operation: September 24, 1992. Sale to present owner by Rockfleet Broadcasting II Inc. approved by FCC October 12, 2007. Sale to Rockfleet Broadcasting II Inc. by GRK Productions Joint Venture approved by FCC December 3, 1999. Station has notified the FCC that it does not intend to build digital facilities and will cease analog operations after February 17, 2009.

Represented (sales): Katz Media Group.

Represented (legal): Womble, Carlyle, Sandridge & Rice.

Personnel:

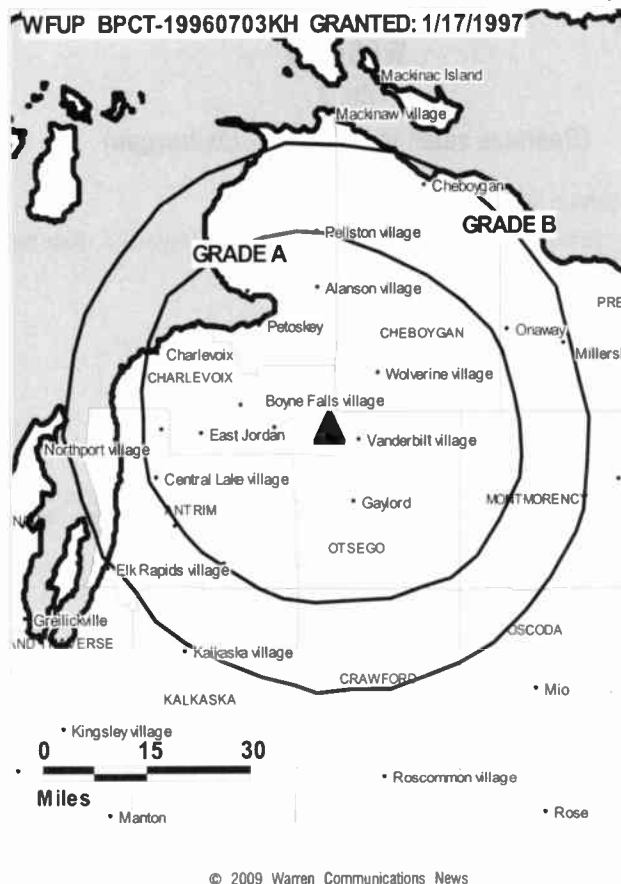
Bill Kring, Vice President & General Manager.

Chris Webb, General Sales Manager.

Kevin Dunaway, News Director.

Lowell Shore, Chief Engineer.

Sharon Dickinson, Business Manager.



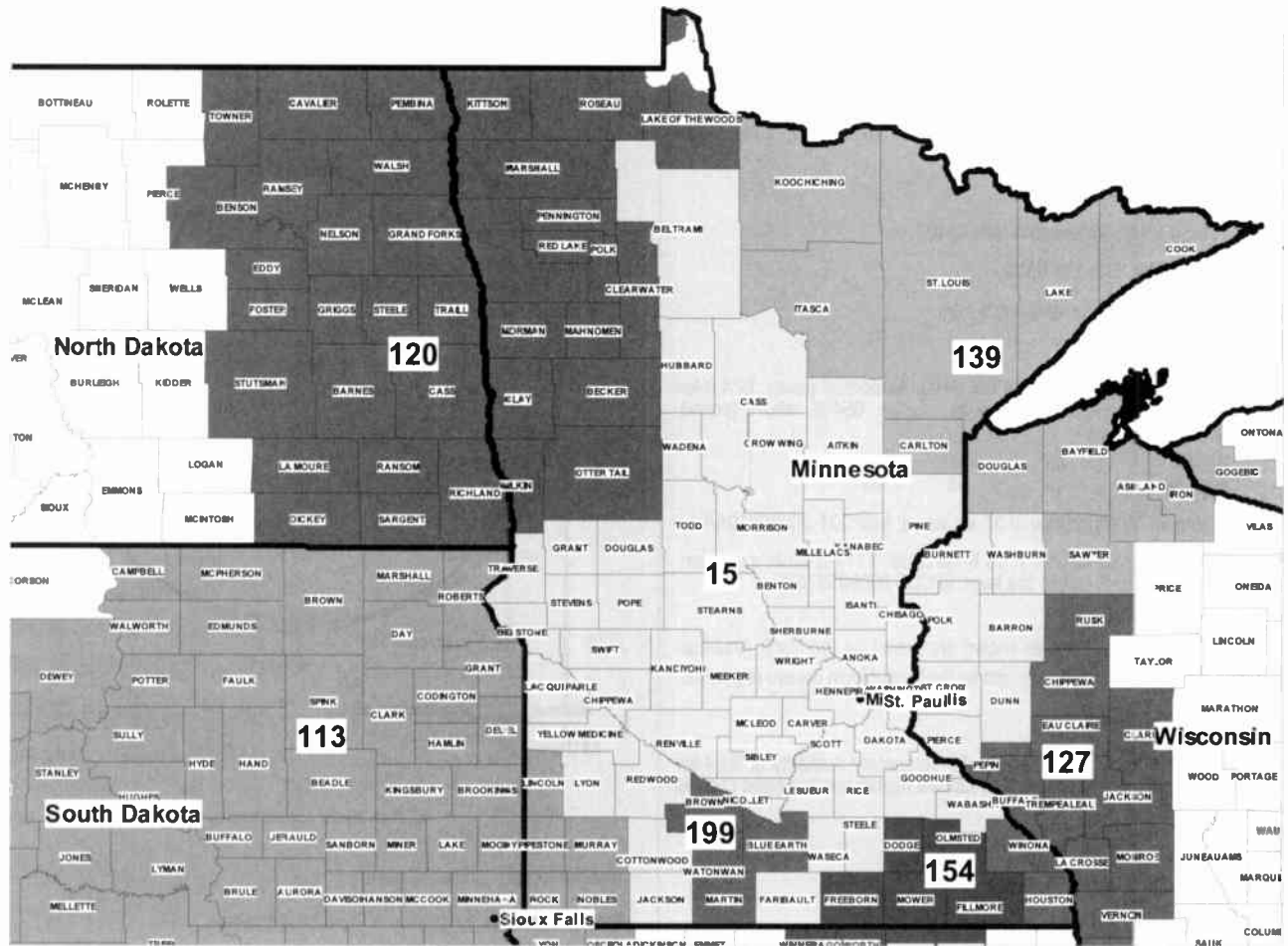
Tessia Klix, Program, Promotion & Traffic Manager.

City of License: Vanderbilt. **Station DMA:** Traverse City-Cadillac, MI. **Rank:** 117.

Circulation © 2008 Nielsen. Coverage based on Nielsen study.

GrandTotal	Cable TV Households	Non-cable TV Households	Total TV Households
Estimated Station Totals *	13,540	29,850	43,390
Average Weekly Circulation (2008)	2,926	3,064	5,990
Average Daily Circulation (2008)			1,547
Station OMA Total	Cable TV Households	Non-cable TV Households	Total TV Households
Estimated Station Totals *	13,540	29,850	43,390
Average Weekly Circulation (2008)	2,926	3,064	5,990
Average Daily Circulation (2008)			1,547

*Estimated station totals are sums of the Nielsen TV and Cable TV household estimates for each county in which the station registers viewing of more than 5% as per the Nielsen Survey Methods.



© 2009 Warren Communications News

MARKET	NIelsen DMA TV HOUSEHOLDS	RANK	MARKET AREA COMMERCIAL STATIONS
Minneapolis-St. Paul, MN	1,730,530	15	KARE (11); KARE-DT (35); KCCO-DT (24); KCCO-TV (7); KCCW-DT (20); KCCW-TV (12); KFTC (26); KMSP-DT (26); KMSP-TV (9); KPXM (41); KPXM-DT (40); KRWF (43); KRWF-DT (27); KSAX (42); KSAX-DT (36); KSTC-DT (44); KSTC-TV (45); KSTP-DT (50); KSTP-TV (5); WCCO-DT (32); WCCO-TV (4); WFTC (29); WFTC-DT (21); WUCW (23); WUCW-DT (22)
Sioux Falls (Mitchell), SD	260,190	113	KABY-DT (28); KABY-TV (9); KDLO-DT (2); KDLO-TV (3); KDLT-DT (47); KDLT-TV (46); KDLV-DT (26); KDLV-TV (5); KELO-DT (32); KELO-TV (11); KPLO-DT (14); KPLO-TV (6); KPRY-DT (19); KPRY-TV (4); KSFY-DT (29); KSFY-TV (13); KTTM (12); KTTM-DT (22); KTTW (17); KTTW-DT (7); KWSD (36); KWSD-DT (51)
Fargo-Valley City, ND	241,120	120	KBRR (10); KJRR (7); KNRR (12); KNRR-DT (15); KVLY-DT (44); KVLY-TV (11); KVRR (15); KVRR-DT (19); KXJB-DT (38); KXJB-TV (4); WDAY-DT (21); WDAY-TV (6); WDAZ-DT (59); WDAZ-TV (8)
La Crosse-Eau Claire, WI	215,610	127	WEAU-DT (39); WEAU-TV (13); WEUX (48); WEUX-DT (49); WKBT (8); WKBT-DT (41); WLAX (25); WLAX-DT (17); WQOW-DT (15); WQOW-TV (18); WXOW-DT (14); WXOW-TV (19)
Duluth, MN-Superior, WI	173,180	139	KBJR-DT (19); KBJR-TV (6); KDLH (3); KDLH-DT (33); KQDS-DT (17); KQDS-TV (21); KR11 (11); WDIO-DT (43); WDIO-TV (10); WIRT (13); WIRT-DT (36)
Rochester, MN-Mason City, IA-Austin, MN	144,700	154	KAAL (6); KAAL-DT (33); KIMT (3); KIMT-DT (42); KTTC (10); KTTC-DT (36); KXLT-DT (46); KXLT-TV (47)
Mankato, MN	52,230	199	KEYC-DT (38); KEYC-TV (12)

Minnesota *Digital* Station Totals as of October 1, 2008

	VHF	UHF	TOTAL
Commercial Television	0	20	20
Educational Television	0	9	9
	0	29	29

Minnesota Analog Station Totals as of October 1, 2008

	VHF	UHF	TOTAL
Commercial Television	14	9	23
Educational Television	4	4	8
	18	13	31

KCCO-DT

Ch. 24

Network Service: CBS.

Grantee: CBS Broadcasting Inc., 600 New Hampshire Ave. NW, Suite 1200, Washington, DC 20037.

Studio: 90 S 11th St, Minneapolis, MN 55403.

Mailing Address: 90 S 11th St, Minneapolis, MN 55403.

Phone: 612-339-4444. **Fax:** 612-330-9035.

E-mail: arouellette@wcco.com; krosatti@wcco.com

Web Site: http://www.wcco.com

Technical Facilities: Channel No. 24 (530-536 MHz). Authorized power: 674.9-kw max. visual, aural. Antenna: 1001-ft above av. terrain, 954-ft. above ground, 2346-ft. above sea level.

Latitude	45°	41'	10"
Longitude	95°	08'	03"

Requests modification of CP for change to 32-kw visual; BMPCDT-20080619AAV.

Holds CP for change to channel number 7, 15.6-kw visual, 1114-ft above av. terrain, 1067-ft. above ground, 2459-ft. above sea level; BPCDT-20080527ABD.

Note: Latitude and longitude coordinates shown are based on the North American Datum of 1927 (NAD 27) as currently required by the Mass Media Bureau of the FCC.

Ownership: CBS Corp. (Group Owner).

Began Operation: Station operating under Special Temporary Authority at 30.4-kw max. visual; no on-air date. Station plans to broadcast digitally on its analog channel allotment.

Personnel:

Susan Adams Loyd, Vice President & General Manager.

Gary Kroger, Engineering & Operations Director.

Tom Bourassa, Sales & Marketing Director.

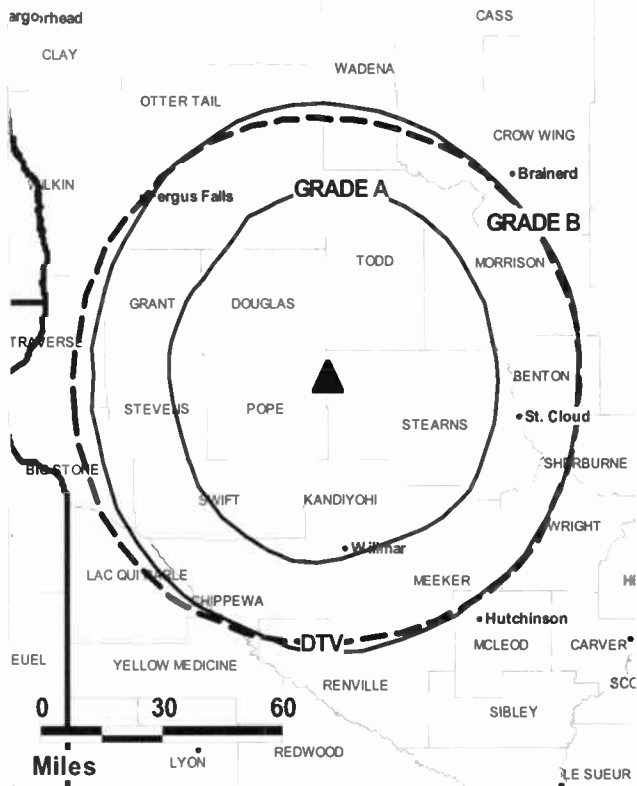
Mary Jo Mathewson, National Sales Manager.

Scott Libin, News Director.

Ann Duelllette, Controller.

Tracey McIntire, Research Manager.

KCCO-DT BPCDT-20080527ABD GRANTED: 5/28/2008



© 2009 Warren Communications News

Jennifer Kasel, Content Manager.

Scott Wooldridge, Promotion & Production Director.

Ann Heuer, Traffic Manager.

Casey Kespohl, Brand Director.

Kiki Rosatti, Communications Director.

City of License: Alexandria. **Station DMA:** Minneapolis-St. Paul, MN. **Rank:** 15.

Nielsen Data: Not available.

KCCO-TV
Ch. 7
(Satellite of WCCO-TV, Minneapolis)

Network Service: CBS.

Licensee: CBS Broadcasting Inc., 2000 K St. NW, Suite 725, Washington, DC 20006.

Studio: 90 S 11th St, Minneapolis, MN 55403.

Mailing Address: 90 S 11th St, Minneapolis, MN 55403.

Phone: 612-339-4444. **Fax:** 612-330-9035.

E-mail: arouellette@wcco.com; krosatti@wcco.com

Web Site: http://www.wcco.com

Technical Facilities: Channel No. 7 (174-180 MHz). Authorized power: 316-kw visual, 63.2-kw aural. Antenna: 1165-ft above av. terrain, 1119-ft. above ground, 2510-ft. above sea level.

Latitude 45° 41' 10"
 Longitude 95° 08' 03"

Transmitter: 2.5-mi. SE of Westport.

Note: Latitude and longitude coordinates shown are based on the North American Datum of 1927 (NAD 27) as currently required by the Mass Media Bureau of the FCC.

Satellite Earth Stations: Transmitter RCA; Harris, 6-meter; Vertex, 4.7-meter Ku-band; M/A-Com, Harris receivers.

Ownership: CBS Corp. (Group Owner).

Began Operation: October 8, 1958.

Personnel:

Susan Adams Loyd, Vice President & General Manager.

Gary Kroger, Engineering & Operations Director.

Tom Bourassa, Sales & Marketing Director.

Mary Jo Mathewson, National Sales Manager.

Scott Libin, News Director.

Ann Ouellette, Controller.

Tracey McIntire, Research Manager.

Jennifer Kasel, Content Manager.

Scott Wooldridge, Promotion & Production Director.

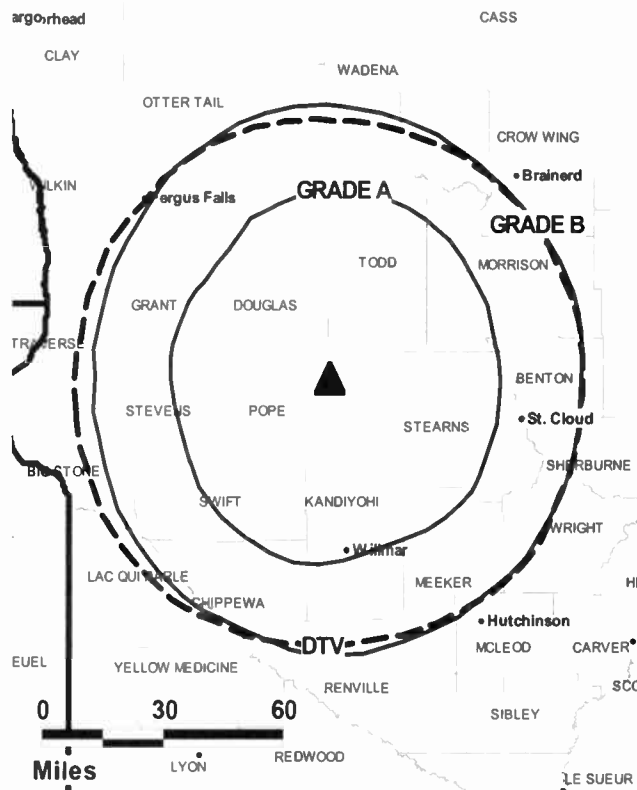
Casey Kespohl, Brand Director.

Ann Heuer, Traffic Manager.

Kiki Rosatti, Communications Director.

City of License: Alexandria. **Station DMA:** Minneapolis-St. Paul, MN. **Rank:** 15.

KCCO-TV BPCT-19980528KF GRANTED: 11/1/1999



Circulation © 2008 Nielsen. Coverage based on Nielsen study.

GrandTotal	Cable TV Households	Non-cable TV Households	Total TV Households
Estimated Station Totals *	49,120	78,490	127,610
Average Weekly Circulation (2008)	14,778	16,446	31,224
Average Daily Circulation (2008)			14,185
Station DMA Total	Cable TV Households	Non-cable TV Households	Total TV Households
Estimated Station Totals *	25,960	56,420	82,380
Average Weekly Circulation (2008)	4,142	13,128	17,270
Average Daily Circulation (2008)			7,022
Other DMA Total	Cable TV Households	Non-cable TV Households	Total TV Households
Estimated Station Totals *	23,160	22,070	45,230
Average Weekly Circulation (2008)	10,636	3,318	13,954
Average Daily Circulation (2008)			7,163

*Estimated station totals are sums of the Nielsen TV and Cable TV household estimates for each county in which the station registers viewing of more than 5% as per the Nielsen Survey Methods.

KSAX

Ch. 42

(Satellite of KSTP-TV, St. Paul)

Network Service: ABC.

Licensee: KSAX-TV Inc., 3415 University Ave. W, St. Paul, MN 55114-2099.

Studio: 415 Fillmore St., Alexandria, MN 56308.

Mailing Address: PO Box 189, Alexandria, MN 56308.

Phone: 320-763-5729; 800-584-9803. Fax: 320-763-4627.

E-mail: mmathews@ksax.com

Web Site: <http://www.ksax.com>

Technical Facilities: Channel No. 42 (638-644 MHz). Authorized power: 2770-kw max. visual, 277-kw aural. Antenna: 1176-ft above av. terrain, 1164-ft. above ground, 2523-ft. above sea level.

Latitude 45° 41' 59"
Longitude 95° 10' 36"

Transmitter: E side of Rte. 33, approx. 0.6-mi. S of intersection with Rte. 28, near Westport.

Note: Latitude and longitude coordinates shown are based on the North American Datum of 1927 (NAD 27) as currently required by the Mass Media Bureau of the FCC.

Ownership: Hubbard Broadcasting Inc. (Group Owner).

Began Operation: September 15, 1987.

Represented (sales): Petry Television Inc.

Represented (legal): Holland & Knight LLP.

Represented (engineering): du Treil, Lundin & Rackley Inc.

Personnel:

Ed Smith, General Manager & General Sales Manager.

Tom Leary, Local Sales Manager.

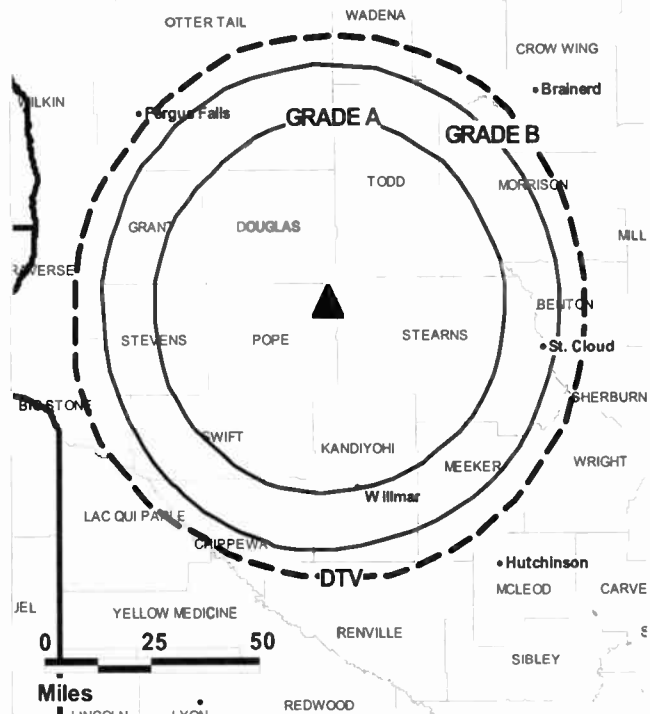
Sarah Casello, News Director.

Melissa Mathews, Sales Coordinator & Office Administrator.

Kristi Neller, Traffic Manager.

City of License: Alexandria. Station DMA: Minneapolis-St. Paul, MN. Rank: 15.

KSAX BMPCT-19870305KO GRANTED: 7/10/1987



© 2009 Warren Communications News

Circulation © 2008 Nielsen. Coverage based on Nielsen study.

GrandTotal	Cable TV Households	Non-cable TV Households	Total TV Households
Estimated Station Totals *	100,030	87,970	188,000
Average Weekly Circulation (2008)	30,617	13,589	44,206
Average Daily Circulation (2008)			22,185
Station DMA Total	Cable TV Households	Non-cable TV Households	Total TV Households
Estimated Station Totals *	88,140	76,930	165,070
Average Weekly Circulation (2008)	29,024	11,624	40,648
Average Daily Circulation (2008)			20,580
Other DMA Total	Cable TV Households	Non-cable TV Households	Total TV Households
Estimated Station Totals *	11,890	11,040	22,930
Average Weekly Circulation (2008)	1,593	1,965	3,558
Average Daily Circulation (2008)			1,605

*Estimated station totals are sums of the Nielsen TV and Cable TV household estimates for each county in which the station registers viewing of more than 5% as per the Nielsen Survey Methods.

KSAX-DT
Ch. 36

Network Service: ABC.

Grantee: KSAX-TV Inc., 3415 University Ave. W, St. Paul, MN 55114-2099.

Studio: 405 Fillmore St., Alexandria, MN 56308.

Mailing Address: PO Box 189, Alexandria, MN 56308.

Phone: 320-763-5729; 800-584-9803. **Fax:** 320-763-4627.

E-mail: mmathews@ksax.com

Web Site: http://www.ksax.com

Technical Facilities: Channel No. 36 (602-608 MHz). Authorized power: 1000-kw max. visual, aural. Antenna: 1115-ft above av. terrain, 1109-ft. above ground, 2466-ft. above sea level.

Latitude	45°	41'	59"
Longitude	95°	10'	35"

Holds CP for change to channel number 42, 395-kw max. visual, 1168-ft above av. terrain, 1163-ft. above ground, 2520-ft. above sea level; BPCDT-20080321ABI.

Note: Latitude and longitude coordinates shown are based on the North American Datum of 1927 (NAD 27) as currently required by the Mass Media Bureau of the FCC.

Ownership: Hubbard Broadcasting Inc. (Group Owner).

Began Operation: December 1, 2002. Standard Definition. Station operating under Special Temporary Authority at 84-kw max. visual. Station plans to broadcast digitally on its analog channel allotment.

Represented (legal): Holland & Knight LLP.

Personnel:

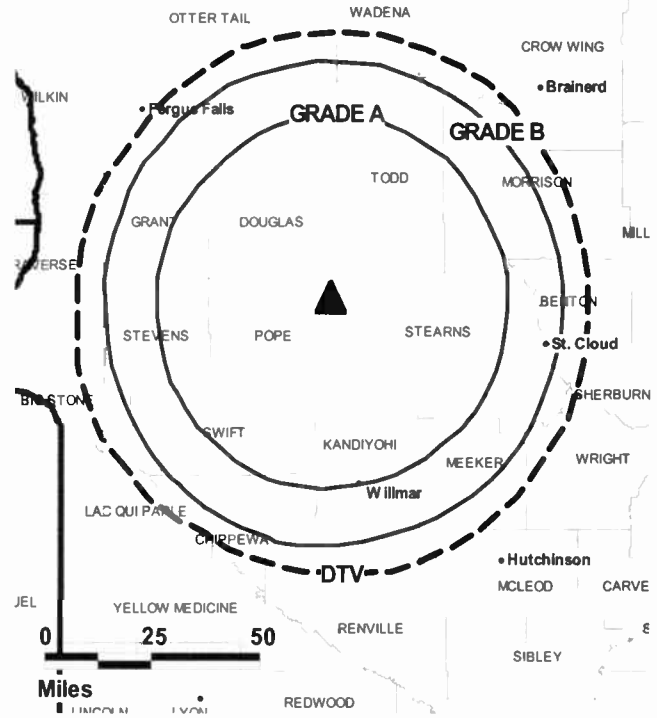
Ed Smith, General Manager & General Sales Manager.

Tom Leary, Local Sales Manager.

Sarah Casello, News Director.

Melissa Mathews, Sales Coordinator & Office Administrator.

KSAX-DT BPCDT-20080321ABI GRANTED: 4/15/2008



© 2009 Warren Communications News

Kristi Neller, Traffic Manager.

City of License: Alexandria. Station DMA: Minneapolis-St. Paul, MN. Rank: 15.

Nielsen Data: Not available.

KAAL
Ch. 6

Network Service: ABC.

Licensee: KAAL-TV LLC, 3415 University Ave. W, St. Paul, MN 55114-2099.

Studio: 1701 10th Place NE, Austin, MN 55912.

Mailing Address: PO Box 577, Austin, MN 55912.

Phone: 507-437-6666 (Austin); 507-288-7555 (Rochester). **Fax:** 507-433-9560.

E-mail: dharbert@kaaltv.com

Web Site: http://www.kaaltv.com

Technical Facilities: Channel No. 6 (82-88 MHz). Authorized power: 100-kw visual, 10-kw aural. Antenna: 1050-ft above av. terrain, 1026-ft. above ground, 2321-ft. above sea level.

Latitude 43° 37' 42"
Longitude 93° 09' 12"

Transmitter: 4.4-mi. N of Myrtle.

Note: Latitude and longitude coordinates shown are based on the North American Datum of 1927 (NAD 27) as currently required by the Mass Media Bureau of the FCC.

Multichannel TV Sound: Stereo only.

Satellite Earth Stations: Transmitter RCA; Andrew, 7.3-meter C-band; RCA, 3-meter Ku-band; Miralite, 3.7-meter C-band; Andrew, 4.5-meter C-band; Pinzone, M/A-Com, Avantek receivers.

Ownership: Hubbard Broadcasting Inc. (Group Owner).

Began Operation: July 27, 1953. Sale to present owner by GOCOM Holdings LLC approved by FCC December 28, 2000. Grapevine Communications Inc. merger with GOCOM Communications LLC, forming GOCOM Holdings LLC, approved by FCC November 1, 1999. Sale to Grapevine Communications Inc. by Eastern Broadcasting Corp. approved by FCC July 3, 1997 (Television Digest, Vol. 37:12). Sale to Eastern Broadcasting Corp. approved by FCC August 16, 1994 (Vol. 34:26; 35:8). Sale to Wooster Republican Printing Co. by News-Press & Gazette Co. approved by FCC December 13, 1985 (Vol. 25:44). Sale to News Press & Gazette Co. by Black Hawk Broadcasting approved by FCC September 17, 1980. Previous sale by Chester A. Weseman & associates approved by FCC October 29, 1958 (Vol. 13:6).

Represented (sales): Katz Media Group.

Represented (legal): Holland & Knight LLP.

Personnel:

David Harbert, General Manager.

Ila Tesky, General Sales Manager.

Deb Nerud, Business Manager.

Mike Schram, News Director.

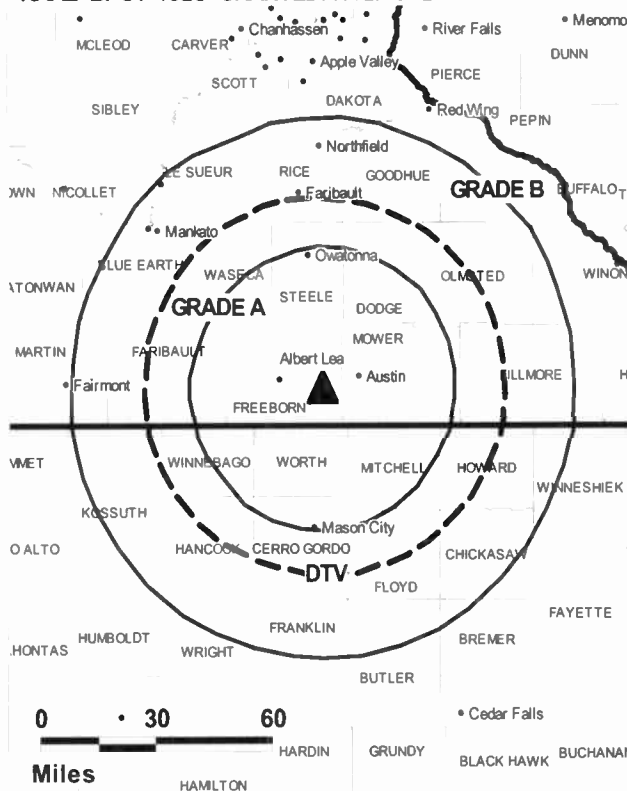
Wendell Nelson, Chief Engineer.

Dan Collado, Promotion Director & Production Manager.

Harlan Carlson, Traffic Manager.

Jan Thompson, Programming Director.

KAAL BPCT-4528 GRANTED: 7/12/1972



City of License: Austin. **Station DMA:** Rochester, MN-Mason City, IA-Austin, MN.

Rank: 154.

Circulation © 2008 Nielsen. Coverage based on Nielsen study.

GrandTotal	Cable TV Households	Non-cable TV Households	Total TV Households
Estimated Station Totals *	156,250	72,990	229,240
Average Weekly Circulation (2008)	66,376	30,504	96,880
Average Daily Circulation (2008)			44,192
Station DMA Total	Cable TV Households	Non-cable TV Households	Total TV Households
Estimated Station Totals *	94,950	48,340	143,290
Average Weekly Circulation (2008)	56,699	26,680	83,379
Average Daily Circulation (2008)			39,223
Other DMA Total	Cable TV Households	Non-cable TV Households	Total TV Households
Estimated Station Totals *	61,300	24,650	85,950
Average Weekly Circulation (2008)	9,677	3,824	13,501
Average Daily Circulation (2008)			4,969

*Estimated station totals are sums of the Nielsen TV and Cable TV household estimates for each county in which the station registers viewing of more than 5% as per the Nielsen Survey Methods.

KAAL-DT
Ch. 33

Network Service: ABC.

Grantee: KAAL-TV LLC, 3415 University Ave. W, St. Paul, MN 55114-2099.

Studio: 1701 10th Place NE, Austin, MN 55912.

Mailing Address: PO Box 577, Austin, MN 55912.

Phone: 507-437-6666 (Austin); 507-288-7555 (Rochester). **Fax:** 507-433-9560.

E-mail: dharbert@kaaltv.com

Web Site: <http://www.kaaltv.com>

Technical Facilities: Channel No. 33 (584-590 MHz). Authorized power: 224-kw max. visual, aural. Antenna: 961-ft above av. terrain, 905-ft. above ground, 2200-ft. above sea level.

Latitude	43°	37'	42"
Longitude	93°	09'	12"

Requests CP for change to channel number 36, 324-kw max. visual, 1070-ft above av. terrain, 1076-ft. above ground, 2428-ft. above sea level; lat. 43° 38' 34", long. 92° 31' 35", BPCDT-20080422AAE.

Note: Latitude and longitude coordinates shown are based on the North American Datum of 1927 (NAD 27) as currently required by the Mass Media Bureau of the FCC.

Ownership: Hubbard Broadcasting Inc. (Group Owner).

Began Operation: February 20, 2002. Standard Definition. Station operating under Special Temporary Authority at 4.9-kw max. visual.

Represented (legal): Holland & Knight LLP.

Represented (sales): Katz Media Group.

Personnel:

David Harbert, General Manager.

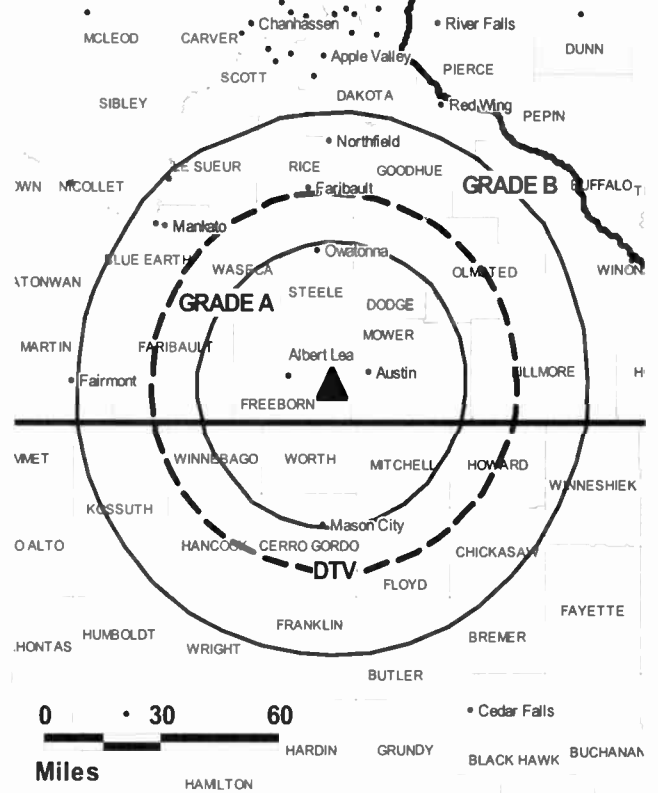
Ila Tesky, General Sales Manager.

Deb Nerud, Business Manager.

Mike Schram, News Director.

Wendell Nelson, Chief Engineer.

KAAL-DT BPCDT-20060706ADT GRANTED: 7/28/2006



Dan Collado, Promotion Director & Production Manager.

Harlan Carlson, Traffic Manager.

Jan Thompson, Programming Director.

City of License: Austin. **Station DMA:** Rochester, MN-Mason City, IA-Austin, MN.

Rank: 154.

Nielsen Data: Not available.

KFTC
Ch. 26
(Satellite of WFTC, Minneapolis)

Network Service: MNT.

Licensee: Fox Television Stations Inc., 5151 Wisconsin Ave. NW, c/o Molly Pauker, Washington, DC 20016.

Studio: 11358 Viking Dr., Eden Prairie, MN 55344.

Mailing Address: 11358 Viking Dr., Eden Prairie, MN 55344.

Phone: 952-944-9999. **Fax:** 952-952-0867.

E-mail: connie.boland@foxtv.com

Web Site: http://www.my29tv.com

Technical Facilities: Channel No. 26 (542-548 MHz). Authorized power: 13.8-kw max. visual, aural. Antenna: 512-ft above av. terrain, 476-ft. above ground, 1887-ft. above sea level.

Latitude 47° 33' 21.17"
 Longitude 94° 48' 04.03"

Holds CP for change to 4.5-kw max. visual, 512-ft above av. terrain, 478-ft. above ground, 1888-ft. above sea level; BPCDT-20080310ADP.

Transmitter: CR 405 & Summac.

Note: Latitude and longitude coordinates shown are based on the North American Datum of 1927 (NAD 27) as currently required by the Mass Media Bureau of the FCC.

Ownership: Fox Television Holdings Inc. (Group Owner).

Began Operation: October 1, 1999. Station plans to broadcast digitally on its analog channel allotment. Swapped with WFTC Minneapolis-St. Paul, MN for Fox Television's KMOL-TV San Antonio, TX & KTVX Salt Lake City, UT. FCC approved deal September 21, 2001. Sale to Clear Channel Broadcasting Inc. by Media Properties LP approved by FCC May 27, 1999.

Represented (legal): Skadden, Arps, Slate, Meagher & Flom LLP.

Personnel:

Carol Rueppel, Vice President & General Manager.

Bob Burzillo, National Sales Manager.

Bill Dallman, News Director.

Marc Majerus, Chief Engineer.

Mark Cross, Business Manager.

Leslie Keane, Program & Research Director.

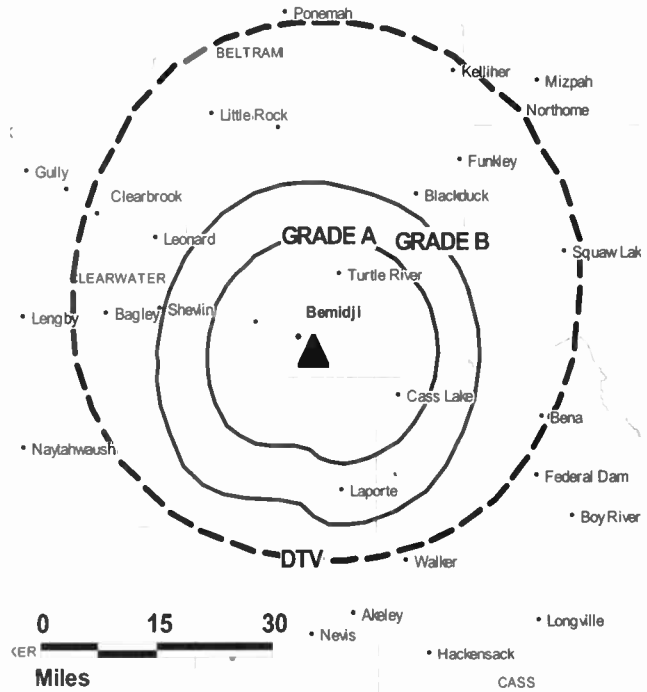
Scott Brady, Promotions, Marketing & Creative Services Director.

David Gumlock, Traffic Manager.

Connie Boland, Programming Coordinator.

City of License: Bemidji. **Station DMA:** Minneapolis-St. Paul, MN. **Rank:** 15.

KFTC BMPCT-19980828KF GRANTED: 7/22/1999



© 2009 Warren Communications News

Circulation © 2008 Nielsen. Coverage based on Nielsen study.

GrandTotal	Cable TV Households	Non-cable TV Households	Total TV Households
Estimated Station Totals *	2,210	5,520	7,730
Average Weekly Circulation (2008)	402	397	799
Average Daily Circulation (2008)			150
Station DMA Total	Cable TV Households	Non-cable TV Households	Total TV Households
Estimated Station Totals *	0	5,520	5,520
Average Weekly Circulation (2008)	0	397	397
Average Daily Circulation (2008)			77
Other DMA Total	Cable TV Households	Non-cable TV Households	Total TV Households
Estimated Station Totals *	2,210	0	2,210
Average Weekly Circulation (2008)	402	0	402
Average Daily Circulation (2008)			73

*Estimated station totals are sums of the Nielsen TV and Cable TV household estimates for each county in which the station registers viewing of more than 5% as per the Nielsen Survey Methods.

KRII
Ch. 11
(Satellite of KBJR-TV, Superior)

Network Service: NBC.

Licensee: Channel 11 License Inc., 767 3rd Ave., 34th Floor, c/o Granite Broadcasting Corp., New York, NY 10017.

Studio: 246 S. Lake Ave., Duluth, MN 55802.

Mailing Address: 246 S. Lake Ave., Duluth, MN 55802.

Phone: 218-720-9600. **Fax:** 218-720-9699.

E-mail: dhinds@kbjr.com

Web Site: http://www.northlandsnewscenter.com

Technical Facilities: Channel No. 11 (198-204 MHz). Authorized power: 316-kw visual, 31.6-kw aural. Antenna: 657-ft above av. terrain, 607-ft. above ground, 1970-ft. above sea level.

Latitude	47°	51'	39.3"
Longitude	92°	56'	46.0"

Holds CP for change to 12.2-kw visual; BPCDT-20080305AFB.

Transmitter: S of State Rte. 217, 3.7-mi. E of Little Fork.

Note: Latitude and longitude coordinates shown are based on the North American Datum of 1927 (NAD 27) as currently required by the Mass Media Bureau of the FCC.

Ownership: Granite Broadcasting Corp.

Began Operation: November 30, 2002. Station plans to broadcast digitally on its analog channel allotment. Transfer from W. Don Comwell to SP Granite LLC (Silver Point Capital) as part of Chapter 11 reorganization approved by FCC May 21, 2007. Involuntary transfer to debtor in possession approved by FCC December 20, 2006.

Represented (legal): Akin, Gump, Strauss, Hauer & Feld LLP.

Personnel:

Robert J. Wilmers, President & General Manager.

Carl Keller, General Sales Manager.

Todd Wentworth, Local Sales Manager.

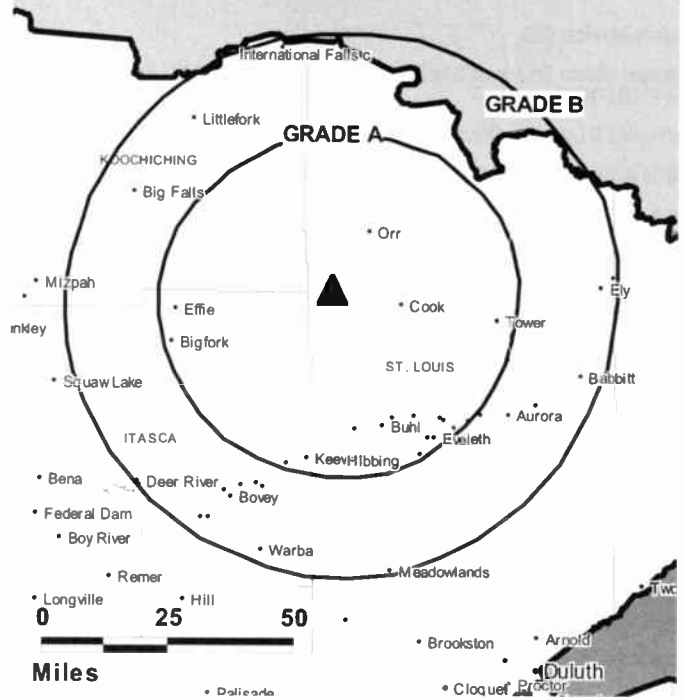
Rita Johnsen, Business Manager.

Barbara Wentworth, Program Manager.

Kelly Mallory, Traffic Manager.

City of License: Chisholm. **Station DMA:** Duluth, MN-Superior, WI. **Rank:** 139.

KRII BMPCT-20020220ABA GRANTED: 8/29/2002



© 2009 Warren Communications News

Circulation © 2008 Nielsen. Coverage based on Nielsen study.

GrandTotal	Cable	Non-cable	Total
	TV Households	TV Households	TV Households
Estimated Station Totals *	46,140	65,660	111,800
Average Weekly Circulation (2008)	10,123	6,498	16,621
Average Daily Circulation (2008)			7,507

Station DMA Total	Cable	Non-cable	Total
	TV Households	TV Households	TV Households
Estimated Station Totals *	46,140	65,660	111,800
Average Weekly Circulation (2008)	10,123	6,498	16,621
Average Daily Circulation (2008)			7,507

*Estimated station totals are sums of the Nielsen TV and Cable TV household estimates for each county in which the station registers viewing of more than 5% as per the Nielsen Survey Methods.

KDLH

Ch. 3

Network Service: CBS.

Licensee: Malara Broadcast Group of Duluth Licensee LLC, 9257 Bailey Ln, Fairfax, VA 22031-1903.

Studio: 246 S Lake Ave, Duluth, MN 55802.

Mailing Address: 246 S Lake Ave, Duluth, MN 55802.

Phone: 218-720-9600. **Fax:** 218-720-9699.

Web Site: <http://www.northlandsnewscenter.com>

Technical Facilities: Channel No. 3 (60-66 MHz). Authorized power: 100-kw visual, 10-kw aural. Antenna: 990-ft above av. terrain, 816-ft. above ground, 2049-ft. above sea level.

Latitude 46° 47' 07"
Longitude 92° 07' 15"

Transmitter: 3 Observation Rd. & 11th St.

Note: Latitude and longitude coordinates shown are based on the North American Datum of 1927 (NAD 27) as currently required by the Mass Media Bureau of the FCC.

Satellite Earth Stations: Transmitter RCA; Scientific-Atlanta, 7-meter C-band; Harris, 3.8-meter Ku-band; Scientific-Atlanta, 4.6-meter C-band; M/A-Com, 5-meter C-band; Scientific-Atlanta, Microdyne receivers.

Ownership: TCM Media Associates LLC (Group Owner).

Began Operation: March 14, 1954. Sale to WGN Inc. by Red River Broadcasting (Dalton LeMasurier family) approved by FCC December 7, 1960. Sale to Palmer Broadcasting by WGN Inc. approved by FCC January 10, 1979. Sale to Benedek Broadcasting Co. LLC by Palmer Broadcasting approved by FCC May 23, 1985. Sale to Chelsey Broadcasting Co. LLC by Benedek Broadcasting Co. LLC approved by FCC August 29, 2002. Sale to New Vision Group LLC by Chelsey Broadcasting Co. LLC approved by FCC February 6, 2004. Sale to present owner by New Vision Group LLC approved by FCC December 13, 2004.

Represented (sales): Blair Television.

Represented (legal): WolfBlock.

Personnel:

Wendy Gustofson, General & National Sales Manager.

Jim Wizniewski, News Director.

Terry A. Van Dell, Engineering Director.

Michelle Immerfall, Business Manager.

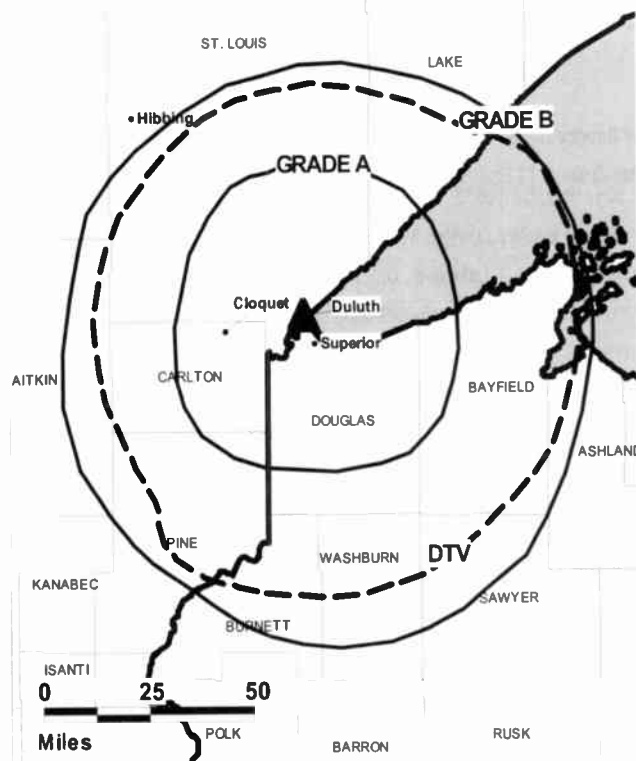
Christi Corbett, Promotion Director.

Jeff Reinarz, Production Manager & Creative Services Director.

Mary Gordon, Traffic Manager.

City of License: Duluth. **Station DMA:** Duluth, MN-Superior, WI. **Rank:** 139.

KDLH BMPCT-3130 GRANTED: 6/13/1955



© 2009 Warren Communications News

Circulation © 2008 Nielsen. Coverage based on Nielsen study.

GrandTotal	Cable TV Households	Non-cable TV Households	Total TV Households
Estimated Station Totals *	78,350	93,590	171,940
Average Weekly Circulation (2008)	45,512	62,104	107,616
Average Daily Circulation (2008)			51,049
Station DMA Total	Cable TV Households	Non-cable TV Households	Total TV Households
Estimated Station Totals *	76,430	93,590	170,020
Average Weekly Circulation (2008)	45,078	62,104	107,182
Average Daily Circulation (2008)			50,972
Other DMA Total	Cable TV Households	Non-cable TV Households	Total TV Households
Estimated Station Totals *	1,920	0	1,920
Average Weekly Circulation (2008)	434	0	434
Average Daily Circulation (2008)			77

*Estimated station totals are sums of the Nielsen TV and Cable TV household estimates for each county in which the station registers viewing of more than 5% as per the Nielsen Survey Methods.

KDLH-DT
Ch. 33

Network Service: CW, CBS.

Licensee: Malara Broadcast Group of Duluth Licensee LLC, 9257 Bailey Ln, Fairfax, VA 22031-1903.

Studio: 246 S Lake Ave, Duluth, MN 55802.

Mailing Address: 246 S Lake Ave, Duluth, MN 55802.

Phone: 218-720-9600. **Fax:** 218-720-9699.

E-mail: dmesser@kdhl.com

Web Site: <http://www.northlandsnewscenter.com>

Technical Facilities: Channel No. 33 (584-590 MHz). Authorized power: 381-kw max. visual, aural. Antenna: 1023-ft above av. terrain, 785-ft. above ground, 2029-ft. above sea level.

Latitude	46°	47'	21.3"
Longitude	92°	06'	50.7"

Note: Latitude and longitude coordinates shown are based on the North American Datum of 1927 (NAD 27) as currently required by the Mass Media Bureau of the FCC.

Ownership: TCM Media Associates LLC (Group Owner).

Began Operation: Station operating; no on-air date

Represented (legal): WolfBlock.

Represented (sales): Blair Television.

Personnel:

Wendy Gustofson, General & National Sales Manager.

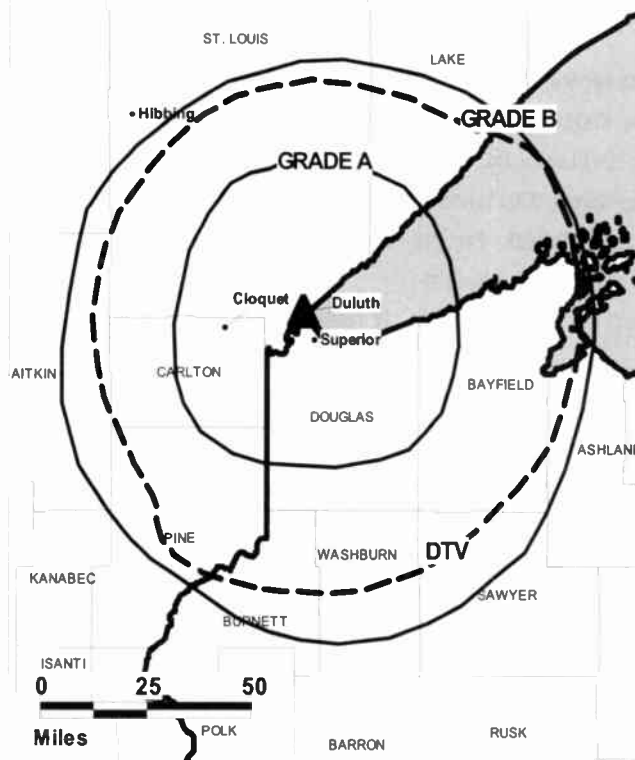
Christi Corbett, Promotion Director.

Jeff Reinarz, Production Manager & Creative Services Director.

Mary Gordon, Traffic Manager.

Jim Wizniewski, News Director.

KDLH-DT B MPCDT-20060519AAE GRANTED: 4/19/2007



© 2009 Warren Communications News

Terry A. Van Dell, Engineering Director.

Michelle Immerfall, Business Manager.

City of License: Duluth. **Station DMA:** Duluth, MN-Superior, WI. **Rank:** 139.

Nielsen Data: Not available.

KQDS-DT

Ch. 17

Network Service: FOX.

Grantee: KQDS Acquisition Corp., PO Box 9115, 4015 9th Ave. SW, Fargo, ND 58106.

Studio: 2001 London Rd., Duluth, MN 55812.

Mailing Address: 2001 London Rd., Duluth, MN 55812.

Phone: 218-728-1622. **Fax:** 218-728-1557.

E-mail: dhileman@kqdsfox21.tv

Technical Facilities: Channel No. 17 (488-494 MHz). Authorized power: 1000-kw max. visual, aural. Antenna: 981-ft above av. terrain, 763-ft. above ground, 2000-ft. above sea level.

Latitude	46°	47'	37"
Longitude	92°	07'	03"

Note: Latitude and longitude coordinates shown are based on the North American Datum of 1927 (NAD 27) as currently required by the Mass Media Bureau of the FCC.

Ownership: KQDS Acquisition Corp. (Group Owner).

Began Operation: Station operating under Special Temporary Authority at 3.14-kw max. visual; no on-air date

Represented (legal): Holland & Knight LLP.

Represented (sales): Katz Media Group.

Personnel:

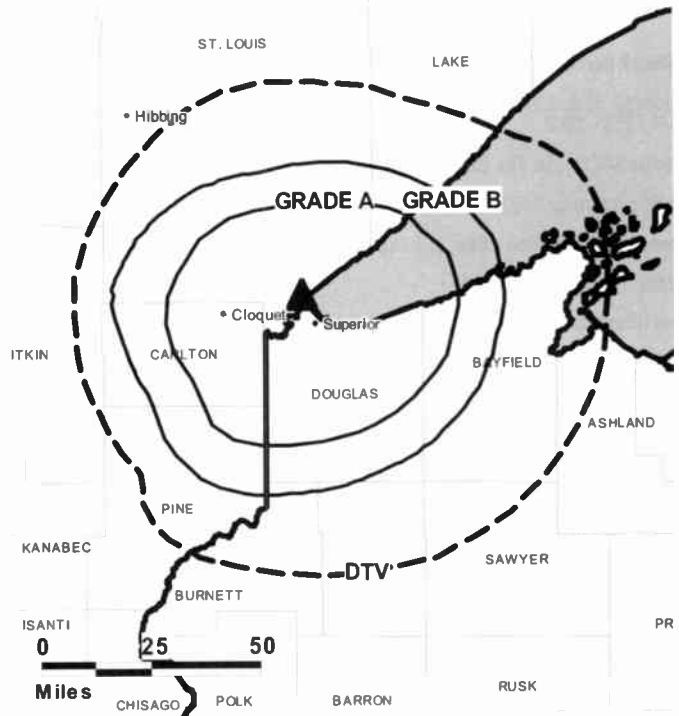
Dave Hileman, General Manager.

Julie Morezchik, News Director.

Steve Schuyler, Chief Engineer.

Chuck Schaub, Program Manager.

KQDS-DT BPCDT-19991028ABI GRANTED: 6/6/2001



© 2009 Warren Communications News

City of License: Duluth. **Station DMA:** Duluth, MN-Superior, WI. **Rank:** 139.

Nielsen Oata: Not available.

KQDS-TV

Ch. 21

Network Service: FOX.

Licensee: KQDS Acquisition Corp., PO Box 9115, 4015 9th Ave. SW, Fargo, ND 58106.

Studio: 2001 London Rd., Duluth, MN 55812.

Mailing Address: 2001 London Rd., Duluth, MN 55812.

Phone: 218-728-1622. **Fax:** 218-728-1557.

E-mail: dhileman@kqdsfox21.tv

Technical Facilities: Channel No. 21 (512-518 MHz). Authorized power: 550-kw max. visual, aural. Antenna: 932-ft above av. terrain, 716-ft. above ground, 1953-ft. above sea level.

Latitude 46° 47' 39"
Longitude 92° 07' 03"

Transmitter: 1603 N. First Ave. W.

Note: Latitude and longitude coordinates shown are based on the North American Datum of 1927 (NAD 27) as currently required by the Mass Media Bureau of the FCC.

Ownership: KQDS Acquisition Corp. (Group Owner).

Began Operation: January 1, 1997. Sale to present owner by Fant Broadcasting Co. LLC approved by FCC September 28, 1998 (Television Digest, Vol. 38:3).

Represented (legal): Holland & Knight LLP.

Represented (sales): Katz Media Group.

Personnel:

Dave Hileman, General Manager.

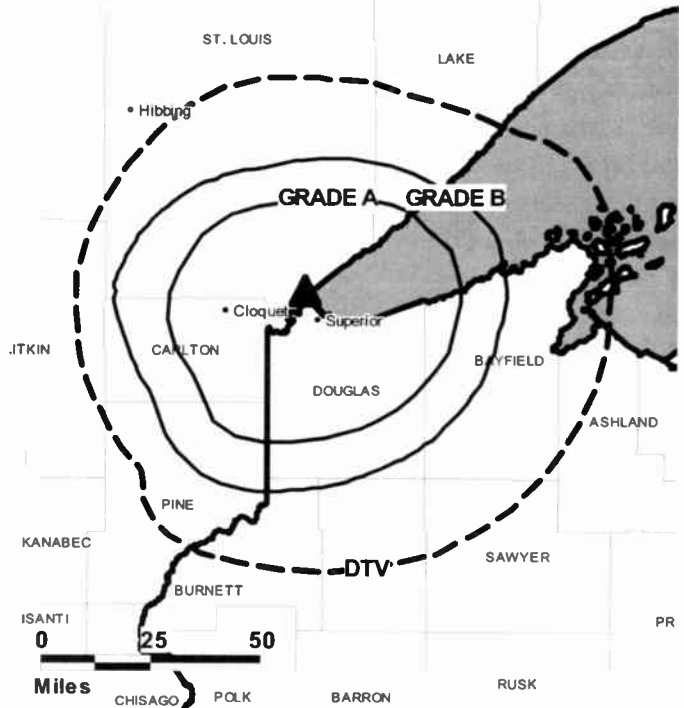
Julie Morezchik, News Director.

Steve Schuyler, Chief Engineer.

Chuck Schaub, Program Manager.

City of License: Duluth. **Station DMA:** Duluth, MN-Superior, WI. **Rank:** 139.

KQDS-TV BMPCT-19991014AAQ GRANTED: 2/3/2000



© 2009 Warren Communications News

Circulation © 2008 Nielsen. Coverage based on Nielsen study.

GrandTotal	Cable TV Households	Non-cable TV Households	Total TV Households
Estimated Station Totals *	78,350	104,520	182,870
Average Weekly Circulation (2008)	35,078	47,954	83,032
Average Daily Circulation (2008)			27,523

Station DMA Total	Cable TV Households	Non-cable TV Households	Total TV Households
Estimated Station Totals *	76,430	93,590	170,020
Average Weekly Circulation (2008)	34,663	47,244	81,907
Average Daily Circulation (2008)			27,358

Other DMA Total	Cable TV Households	Non-cable TV Households	Total TV Households
Estimated Station Totals *	1,920	10,930	12,850
Average Weekly Circulation (2008)	415	710	1,125
Average Daily Circulation (2008)			165

*Estimated station totals are sums of the Nielsen TV and Cable TV household estimates for each county in which the station registers viewing of more than 5% as per the Nielsen Survey Methods.

Digital cable and TV coverage maps.
Visit www.warren-news.com/mediaprints.htm

MediaPrints™
Map a Winning Business Strategy

WDIO-DT
Ch. 43

Network Service: ABC.

Grantee: WDIO-TV LLC, 3415 University Ave. W, St. Paul, MN 55114-2099.

Studio: 10 Observation Rd., Duluth, MN 55811.

Mailing Address: PO Box 16897, Duluth, MN 55816.

Phone: 218-727-6864; 800-477-1013. **Fax:** 218-727-4415.

E-mail: dmesser@wdio.com

Web Site: http://www.wdio.com

Technical Facilities: Channel No. 43 (644-650 MHz). Authorized power: 54-kw max. visual, aural. Antenna: 899-ft above av. terrain, 718-ft. above ground, 1923-ft. above sea level.

Latitude	46°	47'	15"
Longitude	92°	07'	21"

Holds CP for change to channel number 10, 34.6-kw visual, 974-ft above av. terrain, 790-ft. above ground, 1995-ft. above sea level; BPCDT-20080421ABG.

Note: Latitude and longitude coordinates shown are based on the North American Datum of 1927 (NAD 27) as currently required by the Mass Media Bureau of the FCC.

Ownership: Hubbard Broadcasting Inc. (Group Owner).

Began Operation: September 18, 2002. High Definition. Station plans to broadcast digitally on its analog channel allotment.

Represented (legal): Holland & Knight LLP.

Represented (sales): Petry Television Inc.

Personnel:

George Couture, Vice President & General Manager.

Deb Messer, Sales Director.

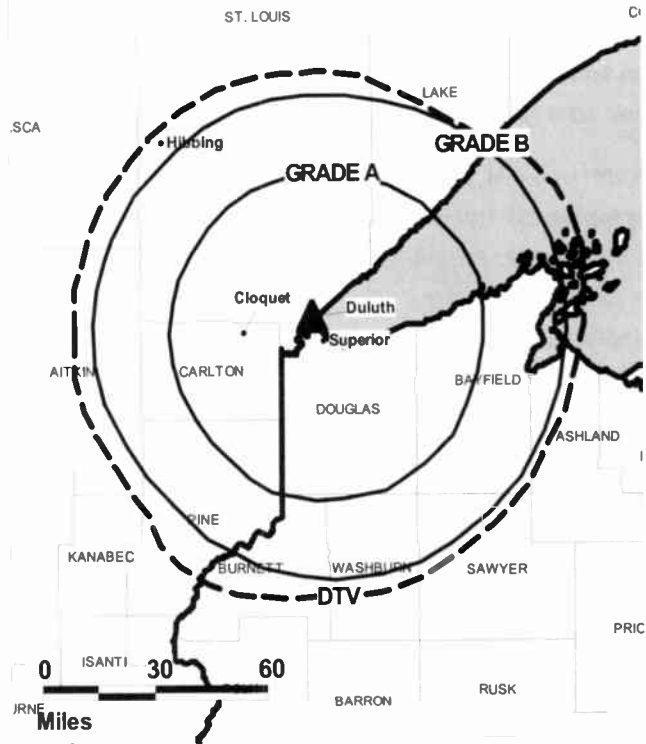
Steve Goodspeed, News Director.

Mike Hatelstad, Chief Engineer.

Peggy Scandin, Business Manager.

David Poirier, Program Director.

WDIO-DT BPCDT-20080421ABG GRANTED: 4/29/2008



© 2009 Warren Communications News

Jeff Laundergan, Promotion Director.

Dale Storey, Production Director.

Diane Sargent, Traffic Manager.

City of License: Duluth. **Station DMA:** Duluth, MN-Superior, WI. **Rank:** 139.

Nielsen Data: Not available.

WDIO-TV
Ch. 10
(Operates satellite WIRT, Hibbing)

Network Service: ABC.

Licensee: WDIO-TV LLC, 3415 University Ave. W, St. Paul, MN 55114-2099.

Studio: 10 Observation Rd., Duluth, MN 55811.

Mailing Address: PO Box 16897, Duluth, MN 55816.

Phone: 218-727-6864; 800-477-1013. **Fax:** 218-727-4415.

E-mail: dmesser@wdio.com

Web Site: http://www.wdio.com

Technical Facilities: Channel No. 10 (192-198 MHz). Authorized power: 316-kw visual, aural. Antenna: 981-ft above av. terrain, 791-ft. above ground, 1995-ft. above sea level.

Latitude	46°	47'	15"
Longitude	92°	07'	21"

Note: Latitude and longitude coordinates shown are based on the North American Datum of 1927 (NAD 27) as currently required by the Mass Media Bureau of the FCC.

Satellite Earth Stations: Transmitter RCA; Andrew, 7.3-meter C-band; Scientific-Atlanta, 5-meter Ku-band; Avantek receivers.

Ownership: Hubbard Broadcasting Inc. (Group Owner).

Began Operation: January 24, 1966. Sale to Harcourt Brace Jovanovich Inc. by Frank P. Befera, et al., approved by FCC March 23, 1978 (Television Digest, Vol. 17:28). Sale to Hubbard Broadcasting approved by FCC November 27, 1987 (Vol. 27:33).

Represented (sales): Petry Television Inc.

Represented (legal): Holland & Knight LLP.

Represented (engineering): du Treil, Lundin & Rackley Inc.

Personnel:

George Couture, Vice President & General Manager.

Deb Messer, Sales Director.

Steve Goodspeed, News Director.

Mike Hatlestad, Chief Engineer.

Peggy Scandin, Business Manager.

David Poirier, Program Director.

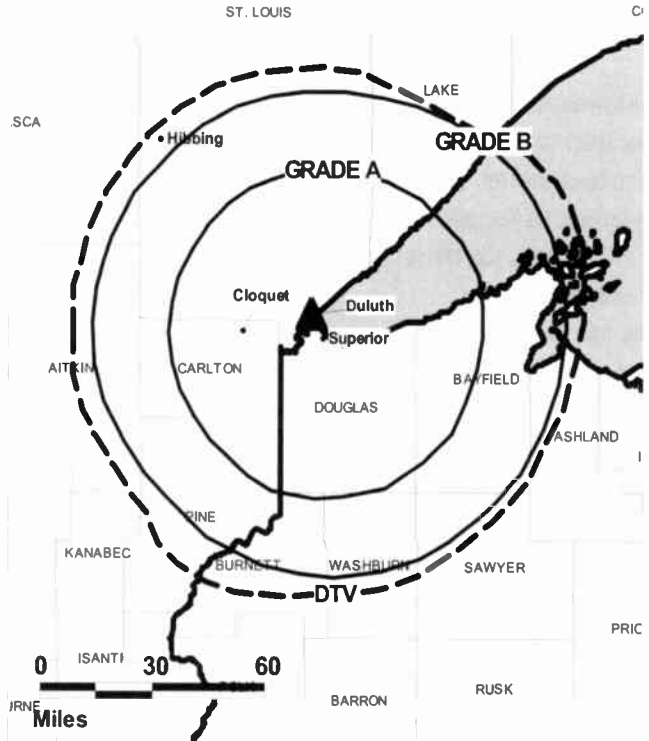
Jeff Laudergeran, Promotion Director.

Dale Storey, Production Manager.

Diane Sargent, Traffic Manager.

City of License: Duluth. **Station DMA:** Duluth, MN-Superior, WI. **Rank:** 139.

WDIO-TV BPCT-20040927AGN GRANTED: 5/20/2005



© 2009 Warren Communications News

Circulation © 2008 Nielsen. Coverage based on Nielsen study.

GrandTotal	Cable TV Households	Non-cable TV Households	Total TV Households
Estimated Station Totals *	86,730	93,590	180,320
Average Weekly Circulation (2008)	37,928	64,032	101,960
Average Daily Circulation (2008)			54,204
Station DMA Total	Cable TV Households	Non-cable TV Households	Total TV Households
Estimated Station Totals *	76,430	93,590	170,020
Average Weekly Circulation (2008)	37,351	64,032	101,383
Average Daily Circulation (2008)			54,019
Other DMA Total	Cable TV Households	Non-cable TV Households	Total TV Households
Estimated Station Totals *	10,300	0	10,300
Average Weekly Circulation (2008)	577	0	577
Average Daily Circulation (2008)			185

*Estimated station totals are sums of the Nielsen TV and Cable TV household estimates for each county in which the station registers viewing of more than 5% as per the Nielsen Survey Methods.

WIRT
Ch. 13
(Satellite of WDIO-TV, Duluth)

Network Service: ABC.

Licensee: WDIO-TV LLC, 3415 University Ave. W, St. Paul, MN 55114-2099.

Studio: 10 Observation Rd., Duluth, MN 55811.

Mailing Address: PO Box 16897, Duluth, MN 55816.

Phone: 218-727-6864; 800-477-1013. **Fax:** 218-727-4415.

E-mail: dmesser@wdio.com

Web Site: http://www.wdio.com

Technical Facilities: Channel No. 13 (210-216 MHz). Authorized power: 126-kw visual, aural. Antenna: 669-ft above av. terrain, 472-ft. above ground, 2093-ft. above sea level.

Latitude	47°	22'	53"
Longitude	92°	57'	15"

Transmitter: Maple Hill, Hibbing.

Note: Latitude and longitude coordinates shown are based on the North American Datum of 1927 (NAD 27) as currently required by the Mass Media Bureau of the FCC.

Ownership: Hubbard Broadcasting Inc. (Group Owner).

Began Operation: August 31, 1967.

Represented (sales): Petry Television Inc.

Represented (legal): Holland & Knight LLP.

Personnel:

George Couture, Vice President & General Manager.

Deb Messer, Sales Director.

Steve Goodspeed, News Director.

Mike Hatelstad, Chief Engineer.

Peggy Scandin, Business Manager.

David Poirier, Program Director.

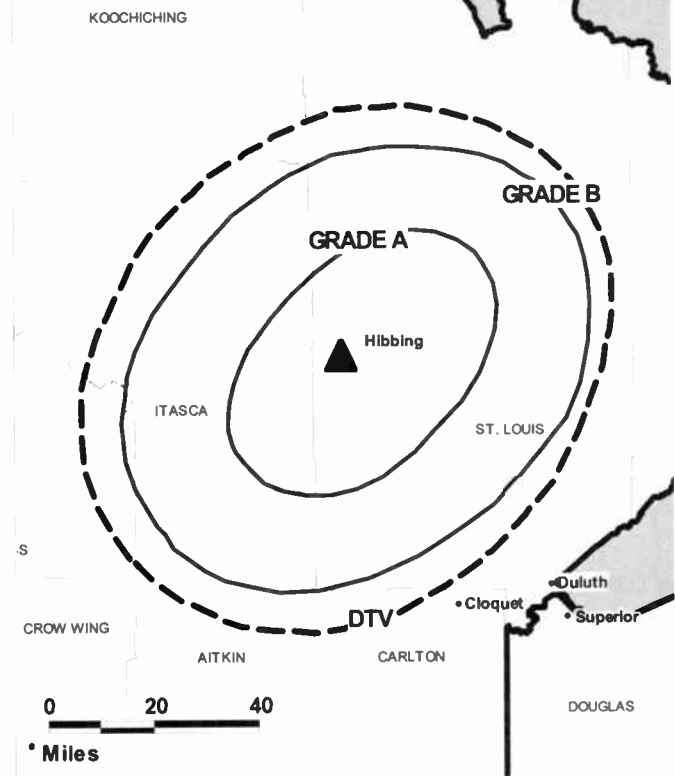
Jeff Laundergan, Promotion Director.

Dale Storey, Production Manager.

Diane Sargent, Traffic Manager.

City of License: Hibbing. **Station DMA:** Duluth, MN-Superior, WI. **Rank:** 139.

WIRT BMLCT-20040924ABK GRANTED: 5/18/2005



Circulation © 2008 Nielsen. Coverage based on Nielsen study.

GrandTotal	Cable TV Households	Non-cable TV Households	Total TV Households
Estimated Station Totals *	46,140	11,590	57,730
Average Weekly Circulation (2008)	12,063	2,272	14,335
Average Daily Circulation (2008)			6,358
Station DMA Total	Cable TV Households	Non-cable TV Households	Total TV Households
Estimated Station Totals *	46,140	11,590	57,730
Average Weekly Circulation (2008)	12,063	2,272	14,335
Average Daily Circulation (2008)			6,358

*Estimated station totals are sums of the Nielsen TV and Cable TV household estimates for each county in which the station registers viewing of more than 5% as per the Nielsen Survey Methods.

WIRT-DT
Ch. 36

Network Service: ABC.

Grantee: WDIO-TV LLC, 3415 University Ave. W, St. Paul, MN 55114-2099.

Studio: 10 Observation Rd., Duluth, MN 55811.

Mailing Address: PO Box 16897, Duluth, MN 55816.

Phone: 218-727-6864; 800-477-1013. **Fax:** 218-727-4415.

E-mail: dmesser@wdio.com

Web Site: http://www.wdio.com

Technical Facilities: Channel No. 36 (602-608 MHz). Authorized power: 524-kw max. visual, aural. Antenna: 692-ft above av. terrain, 495-ft. above ground, 2115-ft. above sea level.

Latitude	47°	22'	53"
Longitude	92°	57'	15"

Holds CP for change to channel number 13, 9.8-kw visual, 669-ft above av. terrain, 473-ft. above ground, 2093-ft. above sea level; BPCDT-20080421ABN.

Note: Latitude and longitude coordinates shown are based on the North American Datum of 1927 (NAD 27) as currently required by the Mass Media Bureau of the FCC.

Ownership: Hubbard Broadcasting Inc. (Group Owner).

Began Operation: September 18, 2002. High Definition. Station operating under Special Temporary Authority at 143-kw max. visual. Station plans to broadcast digitally on its analog channel allotment.

Represented (legal): Holland & Knight LLP.

Personnel:

George Couture, Vice President & General Manager.

Deb Messer, Sales Director.

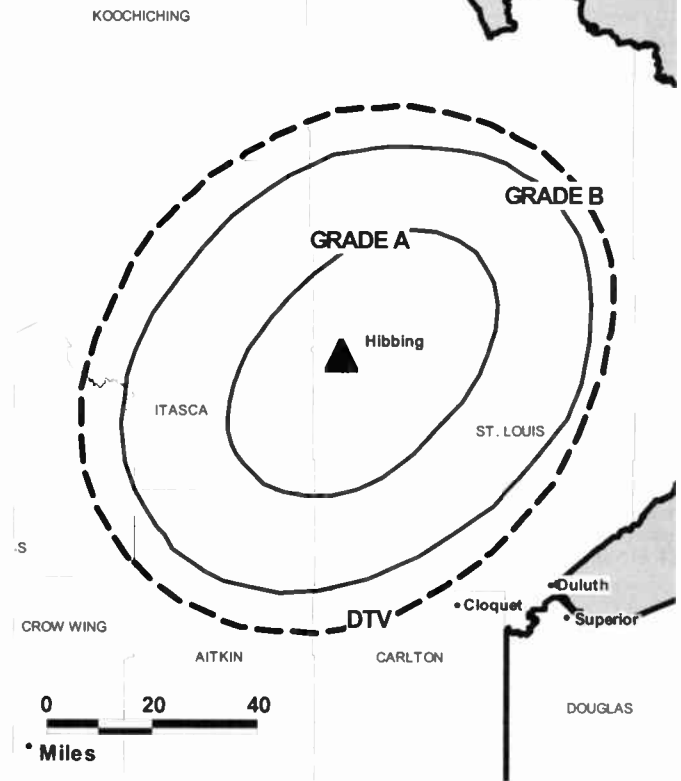
Steve Goodspeed, News Director.

Mike Hatlestad, Chief Engineer.

Peggy Scandin, Business Manager.

David Poirier, Program Director.

WIRT-DT BPCDT-20080421ABN GRANTED: 4/29/2008



© 2009 Warren Communications News

Jeff Laundergan, Promotion Director.

Dale Storey, Production Manager.

Diane Sargent, Traffic Manager.

City of License: Hibbing. **Station DMA:** Duluth, MN-Superior, WI. **Rank:** 139.

Nielsen Data: Not available.

KEYC-DT
Ch. 38

Network Service: FOX, CBS.

Grantee: United Communications Corp., 715 58th St, Kenosha, WI 53140.

Studio: 1570 Lookout Dr., North Mankato, MN 56003.

Mailing Address: PO Box 128, North Mankato, MN 56002.

Phone: 507-625-7905. **Fax:** 507-625-5745.

E-mail: tvjan@keyc.com

Web Site: http://www.keyc.com

Technical Facilities: Channel No. 38 (614-620 MHz). Authorized power: 300-kw max. visual, aural. Antenna: 954-ft above av. terrain, 972-ft. above ground, 2023-ft. above sea level.

Latitude	43°	56'	13"
Longitude	94°	24'	38"

Holds CP for change to channel number 12, 15.2-kw visual, 1040-ft above av. terrain, 1055-ft. above ground, 2106-ft. above sea level; lat. 43° 56' 14", long. 94° 24' 41", BPCDT-20080410ABU.

Note: Latitude and longitude coordinates shown are based on the North American Datum of 1927 (NAD 27) as currently required by the Mass Media Bureau of the FCC.

Ownership: United Communications Corp. (Group Owner).

Began Operation: Station operating; no on-air date. Station plans to broadcast digitally on its analog channel allotment.

Represented (sales): Continental Television Sales.

Represented (legal): Wood, Maines & Nolan Chartered.

Represented (engineering): Cavell, Mertz & Associates Inc.

Personnel:

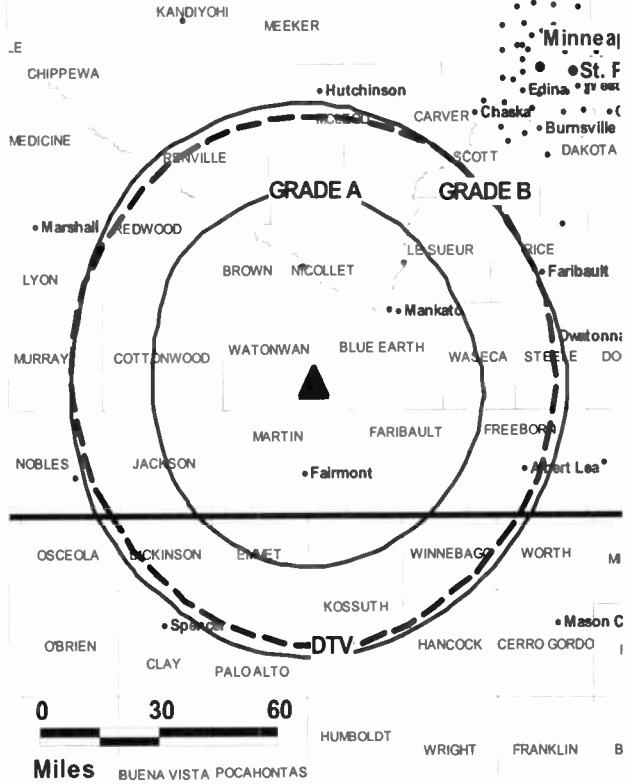
Dennis Wahlstrom, Vice President, General Manager & National Sales Manager.

Jan Ellanson, Operations Manager.

John Ginther, Local Sales Manager.

Dan Ruitter, News Director.

KEYC-DT BPCDT-20080410ABU GRANTED: 4/21/2008



© 2009 Warren Communications News

Sharon Freitag, Business Manager.

Jeff Poole, Production Manager.

Sue Briggs, Traffic Manager.

Terry Rudenick, Chief Engineer.

City of License: Mankato. **Station DMA:** Mankato, MN. **Rank:** 199.

Nielsen Data: Not available.

KEYC-TV
Ch. 12

Network Service: CBS.

Licensee: United Communications Corp., 715 58th St, Kenosha, WI 53140.

Studio: 1570 Lookout Dr., North Mankato, MN 56003.

Mailing Address: PO Box 128, North Mankato, MN 56002.

Phone: 507-625-7905. Fax: 507-625-5745.

E-mail: tvjan@keyc.com

Web Site: http://www.keyc.com

Technical Facilities: Channel No. 12 (204-210 MHz). Authorized power: 316-kw visual, 47.4-kw aural. Antenna: 1040-ft above av. terrain, 1116-ft. above ground, 2163-ft. above sea level.

Latitude 43° 56' 14"
Longitude 94° 24' 41"

Transmitter: 1.6-mi. NE of Lewisville.

Note: Latitude and longitude coordinates shown are based on the North American Datum of 1927 (NAD 27) as currently required by the Mass Media Bureau of the FCC.

Satellite Earth Stations: Transmitter RCA; Scientific-Atlanta, 7-meter C-band; DH Satellite, 4.2-meter KC-band; Vertex, 4.6-meter Ku-band; Scientific-Atlanta, 4.6-meter C-band; Standard Communications, Scientific-Atlanta, M/A-Com receivers.

Ownership: United Communications Corp. (Group Owner).

Began Operation: October 5, 1960. Sale to present owner by Lee Enterprises approved by FCC August 26, 1977 (Television Digest, Vol. 17:25).

Represented (sales): Continental Television Sales.

Represented (legal): Wood, Maines & Nolan Chartered.

Personnel:

Dennis Wahlstrom, Vice President, General Manager & National Sales Manager.

Jan Ellanson, Operations Manager.

John Ginther, Local Sales Manager.

Dan Ruitter, News Director.

Terry Rudenick, Chief Engineer.

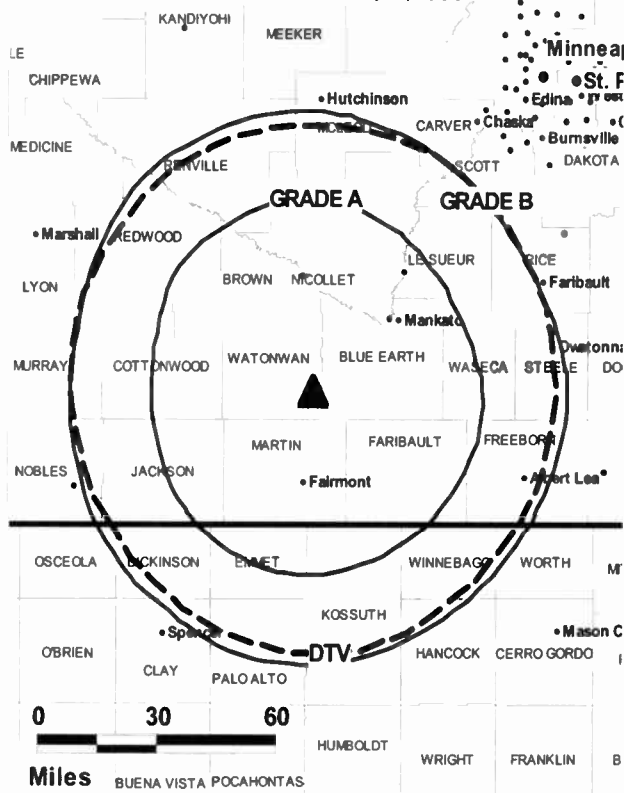
Sharon Freitag, Business Manager.

Jeff Poole, Production Manager.

Sue Briggs, Traffic Manager.

City of License: Mankato. Station DMA: Mankato, MN. Rank: 199.

KEYC-TV BPCT-2433 GRANTED: 6/11/1958



© 2009 Warren Communications News

Circulation © 2008 Nielsen. Coverage based on Nielsen study.

GrandTotal	Cable TV Households	Non-cable TV Households	Total TV Households
Estimated Station Totals *	101,940	67,980	169,920
Average Weekly Circulation (2008)	42,445	21,239	63,684
Average Daily Circulation (2008)			35,369
Station DMA Total	Cable TV Households	Non-cable TV Households	Total TV Households
Estimated Station Totals *	33,120	18,170	51,290
Average Weekly Circulation (2008)	23,169	12,404	35,573
Average Daily Circulation (2008)			20,837
Other DMA Total	Cable TV Households	Non-cable TV Households	Total TV Households
Estimated Station Totals *	68,820	49,810	118,630
Average Weekly Circulation (2008)	19,276	8,835	28,111
Average Daily Circulation (2008)			14,532

*Estimated station totals are sums of the Nielsen TV and Cable TV household estimates for each county in which the station registers viewing of more than 5% as per the Nielsen Survey Methods.

KARE
Ch. 11

Network Service: NBC.

Licensee: Multimedia Holdings Corp., 7950 Jones Branch Dr, c/o Gannett Co., McLean, VA 22102.

Studio: 8811 Olson Memorial Hwy., Minneapolis, MN 55427.

Mailing Address: 8811 Olson Memorial Hwy., Minneapolis, MN 55427.

Phone: 763-546-1111. **Fax:** 763-546-8590.

E-mail: kare11@kare11.com

Web Site: http://www.kare11.com

Technical Facilities: Channel No. 11 (198-204 MHz). Authorized power: 316-kw visual, 31.6-kw aural. Antenna: 1530-ft above av. terrain, 1438-ft. above ground, 2435-ft. above sea level.

Latitude 45° 03' 44"
Longitude 93° 08' 21.3"

Transmitter: 960 W. County Rd. F, Shoreview.

Note: Latitude and longitude coordinates shown are based on the North American Datum of 1927 (NAD 27) as currently required by the Mass Media Bureau of the FCC.

Multichannel TV Sound: Stereo only.

Satellite Earth Stations: Transmitter Harris Platinum; Harris, 6-meter; Patriot, 4.5-meter; Vertex, 3-meter; Harris, 3-meter; Vertex, 6-meter; Harris, DX Engineering receivers.

SNG Mobile Dish: RSI, 2.4-meter Ku-band.

Ownership: Gannett Co. Inc. (Group Owner).

Began Operation: September 1, 1953. Sale to present owner by Metromedia Inc. approved by FCC February 17, 1983 (Television Digest, Vol. 22:35). Sale to Metromedia by Chris-Craft Industries approved by FCC June 14, 1972 (Vol. 11:31; 12:26). Sale to Chris-Craft by Time-Life Broadcasting Inc. approved by FCC August 24, 1964 (Vol. 4:35). Sale to Time-Life by H. M. Bitner interests approved by FCC April 17, 1957 (Vol. 12:50, 51; 13:16). Bitner group acquired time-sharing WTCN-TV & WMIN-TV, with radio WTCN, and made WTCN-TV into full-time outlet after FCC approved sale April 6, 1955 (Vol. 11:5, 15).

Represented (sales): Blair Television.

Represented (legal): Reed, Smith, Shaw & McClay.

Personnel:

John Remes, President & General Manager.

Jeff Phillips, Vice President, Technology & Operations.

Tom Lindner, Vice President & News Director.

Laurie Boyce, Program Coordinator.

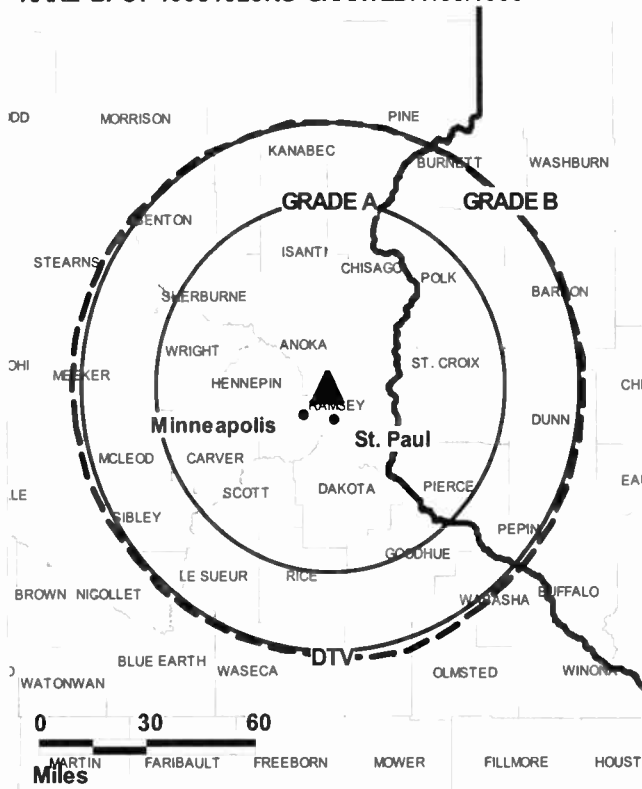
Tim Stanko, Marketing & Promotion Manager.

Joyce Wade, Traffic Manager.

Sue Reimer, Community Affairs & Human Resources Manager.

Paula Flom, Vice President & Business Manager.

KARE BPCT-19981023KG GRANTED: 7/30/1999



© 2009 Warren Communications News

City of License: Minneapolis. **Station DMA:** Minneapolis-St. Paul, MN. **Rank:** 15.

Circulation © 2008 Nielsen. Coverage based on Nielsen study.

GrandTotal	Cable TV Households	Non-cable TV Households	Total TV Households
Estimated Station Totals *	937,250	727,870	1,665,120
Average Weekly Circulation (2008)	630,859	499,366	1,130,225
Average Daily Circulation (2008)			581,885
Station DMA Total	Cable TV Households	Non-cable TV Households	Total TV Households
Estimated Station Totals *	882,590	683,510	1,566,100
Average Weekly Circulation (2008)	603,815	486,053	1,089,868
Average Daily Circulation (2008)			564,316
Other DMA Total	Cable TV Households	Non-cable TV Households	Total TV Households
Estimated Station Totals *	54,660	44,360	99,020
Average Weekly Circulation (2008)	27,044	13,313	40,357
Average Daily Circulation (2008)			17,569

*Estimated station totals are sums of the Nielsen TV and Cable TV household estimates for each county in which the station registers viewing of more than 5% as per the Nielsen Survey Methods.

KARE-DT
Ch. 35

Network Service: NBC.

Licensee: Multimedia Holdings Corp., 7950 Jones Branch Dr, c/o Gannett Co., McLean, VA 22102.

Studio: 8811 Olson Memorial Hwy., Minneapolis, MN 55427.

Mailing Address: 8811 Olson Memorial Hwy., Minneapolis, MN 55427.

Phone: 763-546-1111. **Fax:** 763-546-8590.

E-mail: kare11@kare11.com

Web Site: <http://www.kare11.com>

Technical Facilities: Channel No. 35 (596-602 MHz). Authorized power: 1000-kw max. visual, aural. Antenna: 1427-ft above av. terrain, 1339-ft. above ground, 2333-ft. above sea level.

Latitude	45°	03'	44"
Longitude	93°	08'	21"

Holds CP for change to channel number 11, 20-kw visual, 1493-ft above av. terrain, 1401-ft. above ground, 2398-ft. above sea level; BPCDT-20080312AAJ.

Transmitter: 960 County Rd. F, Shoreview.

Note: Latitude and longitude coordinates shown are based on the North American Datum of 1927 (NAD 27) as currently required by the Mass Media Bureau of the FCC.

Satellite Earth Stations: Transmitter RCA; Harris Sigma, ; Scientific-Atlanta, 10-meter; Vertex, 6-meter; Harris, 6-meter; Scientific-Atlanta, Harris, DX Engineering receivers.

SNG Mobile Dish: Andrew, 2.4-meter Ku-band-meter .

Ownership: Gannett Co. Inc. (Group Owner).

Began Operation: August 31, 2001. High Definition. Station plans to broadcast digitally on its analog channel allotment.

Represented (sales): Blair Television.

Represented (engineering): Cavell, Mertz & Associates Inc.

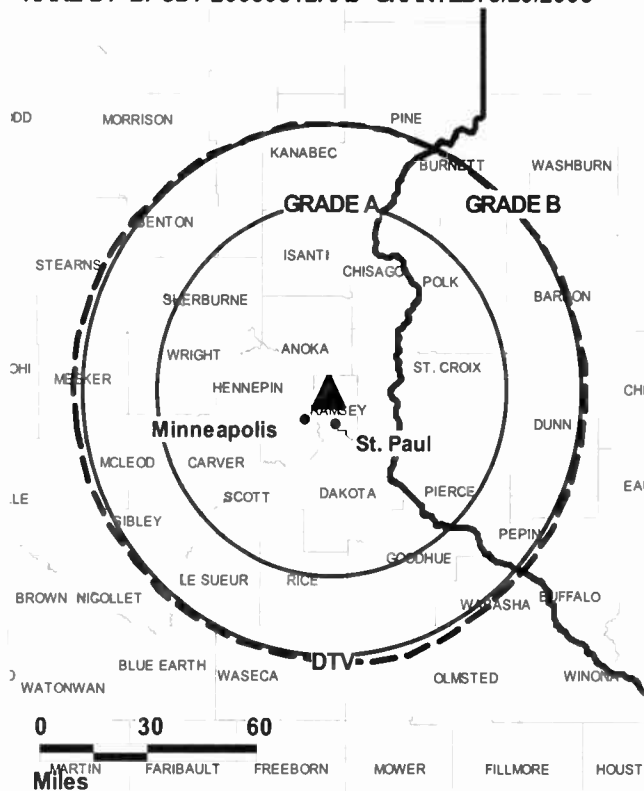
Personnel:

John Remes, President & General Manager.

Jeff Phillips, Vice President, Technology & Operations.

Tom Lindner, Vice President & News Director.

KARE-DT BPCDT-20080312AAJ GRANTED: 3/20/2008



© 2009 Warren Communications News

Laurie Boyce, Program Coordinator.

Tim Stanko, Marketing & Promotion Manager.

Joyce Wade, Traffic Manager.

Sue Reimer, Community Affairs & Human Resources Manager.

Paula Flom, Vice President & Business Manager.

City of License: Minneapolis. **Station DMA:** Minneapolis-St. Paul, MN. **Rank:** 15.

Nielsen Data: Not available.

KMSP-DT

Ch. 26

Network Service: FOX.

Licensee: Fox Television Stations Inc., 5151 Wisconsin Ave. NW, c/o Molly Pauker, Washington, DC 20016.

Studio: 11358 Viking Dr., Eden Prairie, MN 55344-7258.

Mailing Address: 11358 Viking Dr., Eden Prairie, MN 55344-7258.

Phone: 952-944-9999. **Fax:** 952-942-0286; 952-952-0867.

E-mail: carol.rueppel@foxtv.com; bob.burzillo@foxtv.com

Web Site: http://www.myfoxtwincities.com

Technical Facilities: Channel No. 26 (542-548 MHz). Authorized power: 691-kw max. visual, aural. Antenna: 1362-ft above av. terrain, 1365-ft. above ground, 2274-ft. above sea level.

Latitude	45°	03'	30"
Longitude	93°	07'	27"

Holds CP for change to channel number 9, 21-kw visual, 1421-ft above av. terrain, 1430-ft. above ground, 2339-ft. above sea level; BPCDT-20080310AED.

Note: Latitude and longitude coordinates shown are based on the North American Datum of 1927 (NAD 27) as currently required by the Mass Media Bureau of the FCC.

Ownership: Fox Television Holdings Inc. (Group Owner).

Began Operation: June 19, 2000. Standard Definition. Station plans to broadcast digitally on its analog channel allotment.

Represented (legal): Skadden, Arps, Slate, Meagher & Flom LLP.

Personnel:

Carol Rueppel, Vice President & General Manager.

Bob Burzillo, Local Sales Manager.

Tricia Garvin, Local Sales Manager.

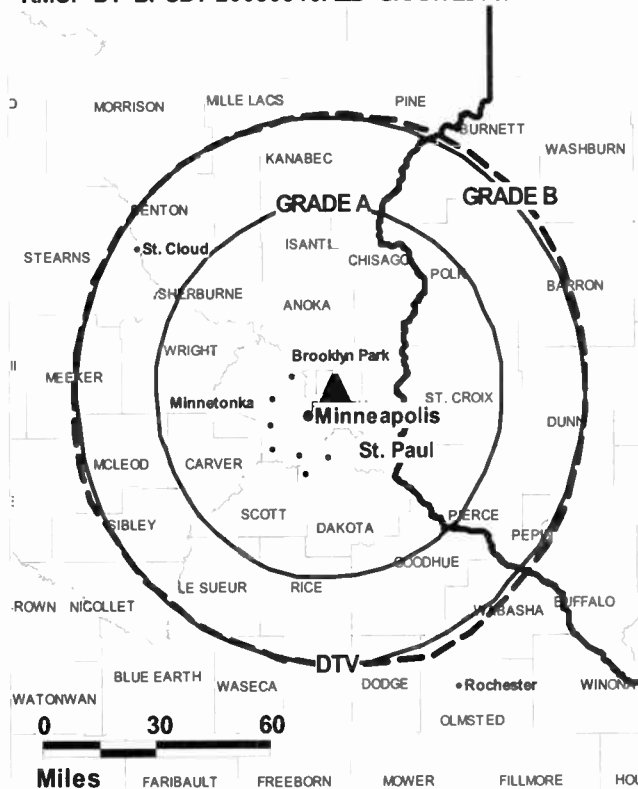
Jason Sirek, National Sales Manager.

Mike Scheller, National Sales Manager.

Bill Dallman, News Director.

Marc Majerus, Vice President, Engineering.

KMSP-DT BPCDT-20080310AED GRANTED: 5/14/2008



© 2009 Warren Communications News

Leslie Keane, Program & Research Director.

Scott Brady, Vice President, Creative Services.

Kevin Myers, Promotion Manager.

David Gumcock, Traffic Manager.

City of License: Minneapolis. **Station DMA:** Minneapolis-St. Paul, MN. **Rank:** 15.

Nielsen Data: Not available.

KMSP-TV

Ch. 9

Network Service: FOX.

Licensee: Fox Television Stations Inc., 5151 Wisconsin Ave. NW, c/o Molly Pauer, Washington, DC 20016.

Studio: 11358 Viking Dr., Eden Prairie, MN 55344-7258.

Mailing Address: 11358 Viking Dr., Eden Prairie, MN 55344-7258.

Phone: 952-944-9999. **Fax:** 952-942-0286; 952-952-0867.

E-mail: carol.rueppel@foxtv.com; bob.burzillo@foxtv.com

Web Site: http://www.myfoxtwincities.com/

Technical Facilities: Channel No. 9 (186-192 MHz). Authorized power: 316-kw visual, 38-kw aural. Antenna: 1427-ft above av. terrain, 1430-ft. above ground, 2339-ft. above sea level.

Latitude 45° 03' 30"
Longitude 93° 07' 27"

Transmitter: 550 Gramsie Rd., Shoreview.

Note: Latitude and longitude coordinates shown are based on the North American Datum of 1927 (NAD 27) as currently required by the Mass Media Bureau of the FCC.

Satellite Earth Stations: Transmitter RCA; Scientific-Atlanta, 4.5-meter Ku-band; Andrew, 4.5-meter Ku & C-band; Scientific-Atlanta, 5-meter C-band; Scientific-Atlanta, Microdyne, Harris receivers.

Ownership: Fox Television Holdings Inc. (Group Owner).

Began Operation: January 9, 1955. Sale to United TV Inc. by Minneapolis Tower Co. (Morris T. Baker) approved by FCC May 23, 1956. Sale of 75% to National Telefilm Assoc. Inc. approved by FCC November 20, 1957. Sale to NTA of additional 25% held by Loew's Inc. (MGM) approved by FCC February 1958. Sale to 20th Century-Fox TV Inc. by NTA approved by FCC October 29, 1959. United Television Inc. acquired 100% of stock from 20th Century-Fox June 8, 1981. Sale to present owner by United Television Inc. approved by FCC July 25, 2001.

Represented (sales): Fox Stations Sales Inc.

Represented (legal): Skadden, Arps, Slate, Meagher & Flom LLP.

Represented (engineering): Lohnes & Culver.

Personnel:

Carol Rueppel, Vice President & General Manager.

Bob Burzillo, Local Sales Manager.

Tricia Garvin, Local Sales Manager.

Jason Sirek, National Sales Manager.

Mike Scheller, National Sales Manager.

Bill Dallman, News Director.

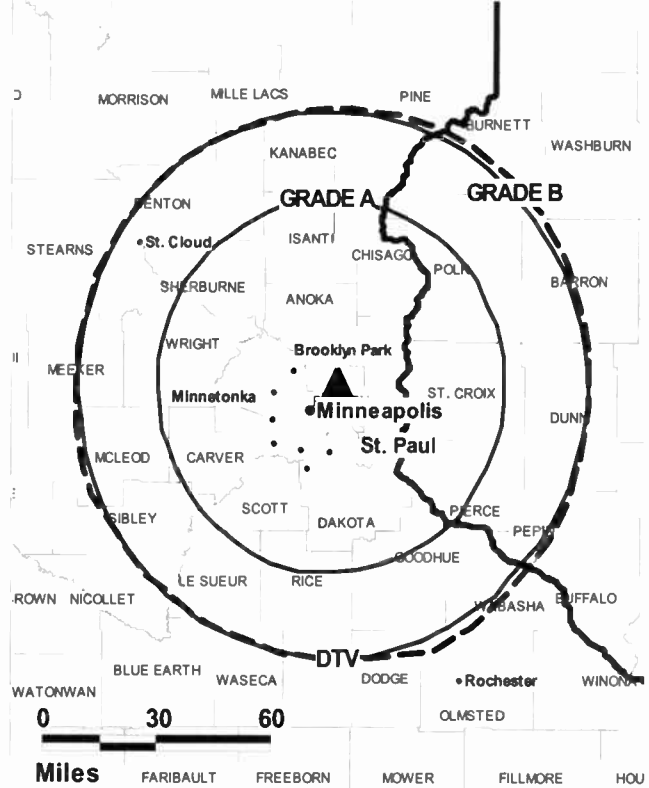
Marc Majerus, Vice President, Engineering.

Leslie Keane, Program & Research Director.

Scott Brady, Vice President, Creative Services.

Kevin Myers, Promotion Manager.

KMSP-TV BPCT-19860116KE GRANTED: 9/30/1986



David Gumcock, Traffic Manager.

City of License: Minneapolis. **Station DMA:** Minneapolis-St. Paul, MN. **Rank:** 15.

Circulation © 2008 Nielsen. Coverage based on Nielsen study.

GrandTotal	Cable TV Households	Non-cable TV Households	Total TV Households
Estimated Station Totals *	1,006,380	755,060	1,761,440
Average Weekly Circulation (2008)	571,445	490,218	1,061,663
Average Daily Circulation (2008)			416,070
Station DMA Total	Cable TV Households	Non-cable TV Households	Total TV Households
Estimated Station Totals *	877,330	683,510	1,560,840
Average Weekly Circulation (2008)	535,361	475,026	1,010,387
Average Daily Circulation (2008)			398,484
Other DMA Total	Cable TV Households	Non-cable TV Households	Total TV Households
Estimated Station Totals *	129,050	71,550	200,600
Average Weekly Circulation (2008)	36,084	15,192	51,276
Average Daily Circulation (2008)			17,586

*Estimated station totals are sums of the Nielsen TV and Cable TV household estimates for each county in which the station registers viewing of more than 5% as per the Nielsen Survey Methods.

KSTC-DT
Ch. 44

Network Service: IND.

Licensee: KSTC-TV LLC, 3415 University Ave. W, St. Paul, MN 55114-2099.

Studio: 3415 University Ave. SE, St. Paul, MN 55114-2099.

Mailing Address: 3415 University Ave W, St. Paul, MN 55114-2099.

Phone: 651-645-4500. **Fax:** 651-523-7320.

E-mail: swenz@hbi.com

Web Site: <http://www.kstc45.com>

Technical Facilities: Channel No. 44 (650-656 MHz). Authorized power: 205-kw max. visual, aural. Antenna: 1411-ft above av. terrain, 1316-ft. above ground, 2316-ft. above sea level.

Latitude	45°	03'	45"
Longitude	93°	08'	21"

Holds CP for change to channel number 45, 1000-kw max. visual, 1404-ft above av. terrain, 1316-ft. above ground, 2316-ft. above sea level; BPCDT-20080321ABG.

Note: Latitude and longitude coordinates shown are based on the North American Datum of 1927 (NAD 27) as currently required by the Mass Media Bureau of the FCC.

Ownership: Hubbard Broadcasting Inc. (Group Owner).

Began Operation: Station operating; no on-air date. Station plans to broadcast digitally on its analog channel allotment.

Represented (engineering): du Treil, Lundin & Rackley Inc.

Represented (legal): Holland & Knight LLP.

Represented (sales): Petry Television Inc.

Personnel:

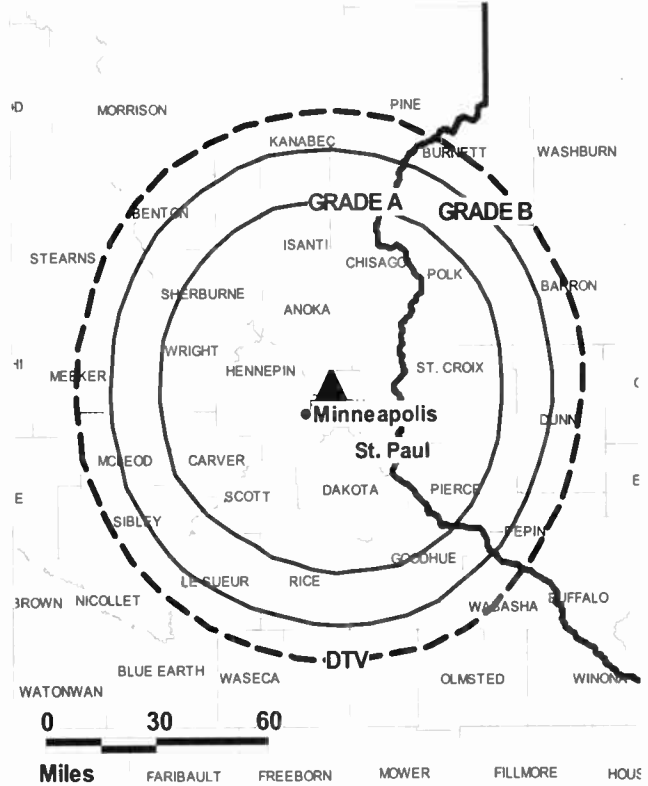
Susan Wenz, Station Manager.

Andy Stavast, General Sales Manager.

Dick Rice, Chief Engineer.

Glenna Sorensen, Business Manager.

KSTC-DT BPCDT-20080321ABG GRANTED: 4/22/2008



© 2009 Warren Communications News

Mike Smith, Program Director & Production Manager.

Joe Johnston, Marketing Director.

Brian Thunberg, Traffic Manager.

City of License: Minneapolis. **Station DMA:** Minneapolis-St. Paul, MN. **Rank:** 15.

Nielsen Data: Not available.

KSTC-TV
Ch. 45

Network Service: IND.

Licensee: KSTC-TV LLC, 3415 University Ave. W, St. Paul, MN 55114-2099.

Studio: 3415 University Ave. SE, St. Paul, MN 55114-2099.

Mailing Address: 3415 University Ave W, St. Paul, MN 55114-2099.

Phone: 651-645-4500. **Fax:** 651-523-7320.

E-mail: swenz@hbi.com

Web Site: http://www.kstc45.com

Technical Facilities: Channel No. 45 (656-662 MHz). Authorized power: 5000-kw visual, aural. Antenna: 1411-ft above av. terrain, 1316-ft. above ground, 2316-ft. above sea level.

Latitude 45° 03' 45"
Longitude 93° 08' 21"

Note: Latitude and longitude coordinates shown are based on the North American Datum of 1927 (NAD 27) as currently required by the Mass Media Bureau of the FCC.

Satellite Earth Station: Transmitter PYE; United Satellite Systems, 4.5-meter C-band.

Ownership: Hubbard Broadcasting Inc. (Group Owner).

Began Operation: June 18, 1994. Sale to present owner by KVBM Television Inc. approved by FCC February 18, 2000 (Television Digest, Vol. 39:42).

Represented (sales): Petry Television Inc.

Represented (legal): Holland & Knight LLP.

Represented (engineering): du Treil, Lundin & Rackley Inc.

Personnel:

Susan Wenz, Station Manager.

Andy Stavast, General Sales Manager.

Dick Rice, Chief Engineer.

Glenna Sorensen, Business Manager.

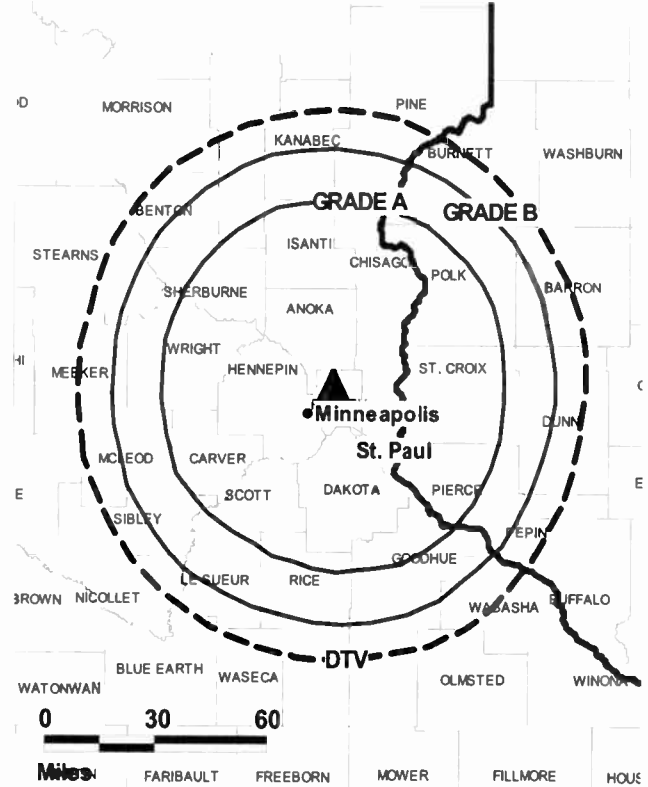
Mike Smith, Program Director & Production Manager.

Joe Johnston, Marketing Director.

Brian Thunberg, Traffic Manager.

City of License: Minneapolis. **Station DMA:** Minneapolis-St. Paul, MN. **Rank:** 15.

KSTC-TV BPCT-20011109ACM GRANTED: 3/6/2002



© 2009 Warren Communications News

Circulation © 2008 Nielsen. Coverage based on Nielsen study.

GrandTotal	Cable TV Households	Non-cable TV Households	Total TV Households
Estimated Station Totals *	862,120	696,510	1,558,630
Average Weekly Circulation (2008)	146,809	157,990	304,799
Average Daily Circulation (2008)			95,516
Station DMA Total	Cable TV Households	Non-cable TV Households	Total TV Households
Estimated Station Totals *	845,550	677,210	1,522,760
Average Weekly Circulation (2008)	144,239	154,918	299,157
Average Daily Circulation (2008)			94,197
Other DMA Total	Cable TV Households	Non-cable TV Households	Total TV Households
Estimated Station Totals *	16,570	19,300	35,870
Average Weekly Circulation (2008)	2,570	3,072	5,642
Average Daily Circulation (2008)			1,319

*Estimated station totals are sums of the Nielsen TV and Cable TV household estimates for each county in which the station registers viewing of more than 5% as per the Nielsen Survey Methods.

WCCO-DT
Ch. 32

Network Service: CBS.

Licensee: CBS Broadcasting Inc., 2000 K St. NW, Suite 725, Washington, DC 20006.

Studio: 90 S. 11th St., Minneapolis, MN 55403.

Mailing Address: 90 S. 11th St., Minneapolis, MN 55403.

Phone: 612-339-4444. **Fax:** 612-330-2767.

E-mail: wcconewstips@wcco.com

Web Site: http://www.wcco.com/

Technical Facilities: Channel No. 32 (578-584 MHz). Authorized power: 1000-kw max. visual, aural. Antenna: 1421-ft above av. terrain, 1339-ft. above ground, 2336-ft. above sea level.

Latitude	45°	03'	44"
Longitude	93°	08'	21"

Transmitter: 960 County Rd. F, Shoreview.

Note: Latitude and longitude coordinates shown are based on the North American Datum of 1927 (NAD 27) as currently required by the Mass Media Bureau of the FCC.

Ownership: CBS Corp. (Group Owner).

Began Operation: August 23, 2001. High Definition.

Personnel:

Scott Wooldridge, Promotion & Production Director.

Susan Adams Loyd, Vice President & General Manager.

Tom Bourassa, General Sales Manager.

Mary Jo Mathewson, National Sales Manager.

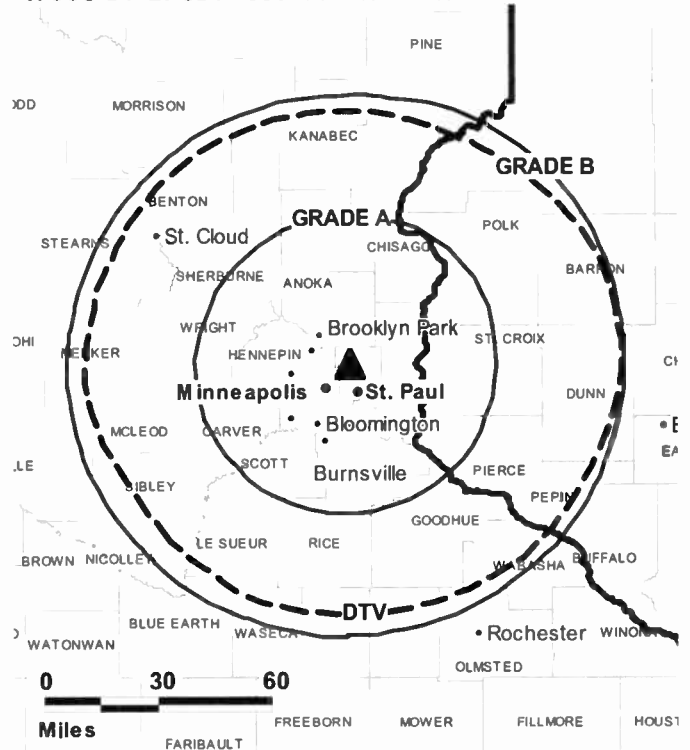
Gary Kroger, Engineering & Operations Director.

Scott Libin, News Director.

Ann Deullette, Controller.

Tracey McIntire, Research Manager.

WCCO-DT BPCDT-19980730KN GRANTED: 5/21/1999



© 2009 Warren Communications News

Casey Kespohl, Creative Director.

Ann Heuer, Traffic Manager.

City of License: Minneapolis. **Station OMA:** Minneapolis-St. Paul, MN. **Rank:** 15.

Nielsen Data: Not available.

WCCO-TV

Ch. 4

(Operates satellites KCCW-TV, Walker; KCCO-TV, Alexandria)

Network Service: CBS.

Licensee: CBS Broadcasting Inc., 2000 K St. NW, Suite 725, Washington, DC 20006.

Studio: 90 S. 11th St., Minneapolis, MN 55403.

Mailing Address: 90 S. 11th St., Minneapolis, MN 55403.

Phone: 612-339-4444. **Fax:** 612-330-2767.

E-mail: wcconews@wcco.com

Web Site: http://www.wcco.com/

Technical Facilities: Channel No. 4 (66-72 MHz). Authorized power: 100-kw visual, aural. Antenna: 1483-ft above av. terrain, 1394-ft. above ground, 2395-ft. above sea level.

Latitude 45° 03' 45"
Longitude 93° 08' 21.3"

Note: Latitude and longitude coordinates shown are based on the North American Datum of 1927 (NAD 27) as currently required by the Mass Media Bureau of the FCC.

Multichannel TV Sound: Stereo only.

Satellite Earth Stations: Transmitter RCA; Scientific-Atlanta, 7-meter C-band; Dalsat, 4.3-meter Ku-band; Scientific-Atlanta, 4.6-meter C-band; Andrew, 4.6-meter Ku & C-band; Microdyne, 5-meter C-band; Scientific-Atlanta, Microdyne, Harris, DX Engineering receivers.

Ownership: CBS Corp. (Group Owner).

Began Operation: July 1, 1949. First broadcast as WTCN-TV. Sale to Midwest Communications approved by FCC August 1952 (Television Digest, Vol. 8:10, 33). CBS sold 47% interest to Minneapolis Star & Tribune Co. in November 1954 (Vol. 10:45). Transfer of control of Mid-Continent Radio-Television Inc. (equally owned by MTC Properties & Northwest Publications Inc.) to MTC Properties approved by FCC June 30, 1976 following merger of Ridder Publications with Knight Newspapers & spin-off of Ridder broadcast properties (Vol. 14:28, 30). Acquisition of Minneapolis Star-Tribune interest by MTC Properties was accomplished August 16, 1976. Sale to CBS Inc. approved by FCC December 19, 1991 (Vol. 31:25, 30, 45, 51). Sale to present owner by CBS Inc. approved by FCC May 3, 2000.

Personnel:

Scott Wooldridge, Promotion & Production Director.

Susan Adams Loyd, Vice President & General Manager.

Tom Bourassa, Sales Director.

Mary Jo Mathewson, National Sales Manager.

Gary Kroger, Engineering & Operations Director.

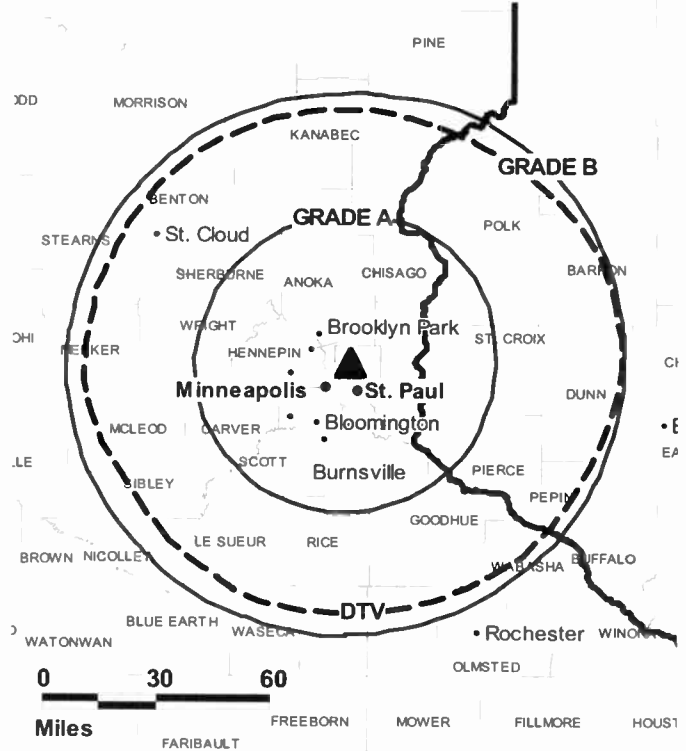
Scott Libin, News Director.

Ann Ouellette, Controller.

Tracey McIntire, Research Manager.

Casey Kespohl, Creative Director.

WCCO-TV BPCT-19990604KE GRANTED: 6/22/1999



© 2009 Warren Communications News

Ann Heuer, Traffic Manager.

City of License: Minneapolis. **Station DMA:** Minneapolis-St. Paul, MN. **Rank:** 15.

Circulation © 2008 Nielsen. Coverage based on Nielsen study.

GrandTotal	Cable TV Households	Non-cable TV Households	Total TV Households
Estimated Station Totals *	1,035,490	771,680	1,807,170
Average Weekly Circulation (2008)	652,414	489,578	1,141,992
Average Daily Circulation (2008)			586,110
Station DMA Total	Cable TV Households	Non-cable TV Households	Total TV Households
Estimated Station Totals *	863,710	683,510	1,547,220
Average Weekly Circulation (2008)	604,263	478,533	1,082,796
Average Daily Circulation (2008)			561,303
Other DMA Total	Cable TV Households	Non-cable TV Households	Total TV Households
Estimated Station Totals *	171,780	88,170	259,950
Average Weekly Circulation (2008)	48,151	11,045	59,196
Average Daily Circulation (2008)			24,807

*Estimated station totals are sums of the Nielsen TV and Cable TV household estimates for each county in which the station registers viewing of more than 5% as per the Nielsen Survey Methods.

WFTC
Ch. 29
(Operates satellite KFTC, Bemidji)

Network Service: MNT.

Licensee: Fox Television Stations Inc., 5151 Wisconsin Ave. NW, c/o Molly Pauker, Washington, DC 20016.

Studio: 11358 Viking Dr., Eden Prairie, MN 55344-7258.

Mailing Address: 11358 Viking Dr., Eden Prairie, MN 55344-7258.

Phone: 952-944-9999. **Fax:** 952-995-9999; 952-952-0867.

E-mail: carol.rueppel@foxtv.com; bob.burzillo@foxtv.com

Web Site: http://www.myfoxtwincities.com

Technical Facilities: Channel No. 29 (560-566 MHz). Authorized power: 5000-kw max. visual, aural. Antenna: 1224-ft above av. terrain, 1227-ft. above ground, 2136-ft. above sea level.

Latitude 45° 03' 30"
 Longitude 93° 07' 27"

Transmitter: Gramsie Rd., 0.4-mi. E of Victoria, Shoreview.

Note: Latitude and longitude coordinates shown are based on the North American Datum of 1927 (NAD 27) as currently required by the Mass Media Bureau of the FCC.

Multichannel TV Sound: Stereo only.

Satellite Earth Stations: Transmitter Harris; Prodelin, 3.6-meter Ku & C-band; Vertex, 3.7-meter Ku-band; DH Satellite, 5-meter Ku & C-band; AFC, 5-meter C-band; Standard Communications receivers.

Ownership: Fox Television Holdings Inc. (Group Owner).

Began Operation: October 6, 1982. Swapped with KFTC Bemidji, MN for Fox Television's KMOL-TV San Antonio, TX & KTVX Salt Lake City, UT. FCC approved deal September 21, 2001 (Television Digest, Vol. 41:41). Sale to Clear Channel Broadcasting Inc. approved by FCC September 30, 1993 (Vol. 33:32). Sale to Nationwide Communications by Beverly Hills Hotel Corp. approved by FCC July 30, 1985. Sale to Beverly Hills Hotel Corp. by Jonathan E. Byrd, et al., approved by FCC March 20, 1984.

Represented (sales): Katz Media Group.

Represented (sales): Canadian Communications Co.

Represented (legal): Skadden, Arps, Slate, Meagher & Flom LLP.

Personnel:

Carol Rueppel, Vice President & General Manager.

Tricia Garvin, Local Sales Manager.

Bob Burzillo, Local Sales Manager.

Jason Sirek, National Sales Manager.

Mike Scheller, National Sales Manager.

Bill Dallman, News Director.

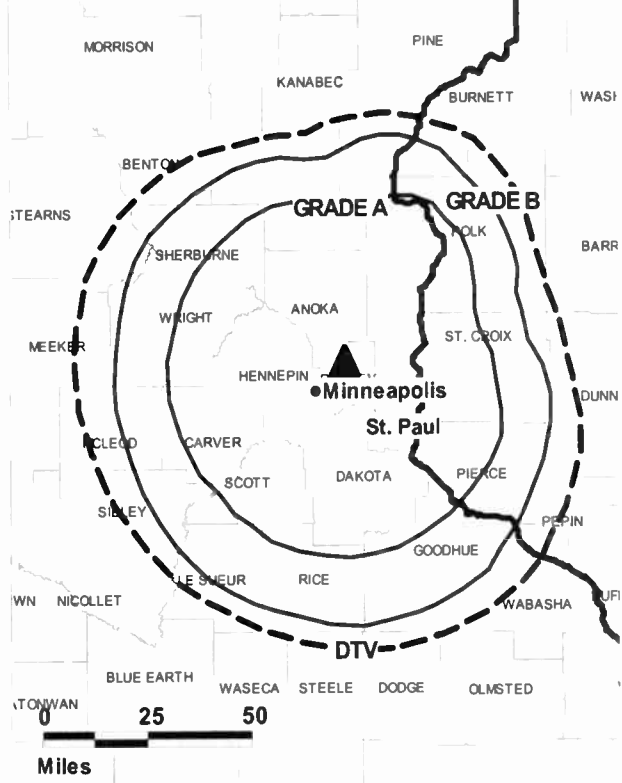
Mark Majerus, Vice President, Engineering.

Mari Chambers, Business Manager.

Leslie Keane, Program & Research Director.

Scott Brady, Vice President, Creative Services.

WFTC BMPCT-19910206KE GRANTED: 6/20/1991



© 2009 Warren Communications News

Kevin Myers, Promotion Manager.

Curtis Humfield, News Media Director.

David Gumcock, Traffic Manager.

City of License: Minneapolis. **Station DMA:** Minneapolis-St. Paul, MN. **Rank:** 15.

Circulation © 2008 Nielsen. Coverage based on Nielsen study.

GrandTotal	Cable TV Households	Non-cable TV Households	Total TV Households
Estimated Station Totals *	952,290	716,300	1,668,590
Average Weekly Circulation (2008)	204,327	196,087	400,414
Average Daily Circulation (2008)			130,593
Station DMA Total	Cable TV Households	Non-cable TV Households	Total TV Households
Estimated Station Totals *	873,140	674,480	1,547,620
Average Weekly Circulation (2008)	189,070	190,456	379,526
Average Daily Circulation (2008)			125,318
Other DMA Total	Cable TV Households	Non-cable TV Households	Total TV Households
Estimated Station Totals *	79,150	41,820	120,970
Average Weekly Circulation (2008)	15,257	5,631	20,888
Average Daily Circulation (2008)			5,275

*Estimated station totals are sums of the Nielsen TV and Cable TV household estimates for each county in which the station registers viewing of more than 5% as per the Nielsen Survey Methods.

WFTC-DT
Ch. 21

Network Service: MNT.

Grantee: Fox Television Stations Inc., 5151 Wisconsin Ave. NW, c/o Molly Pauker, Washington, DC 20016.

Studio: 11358 Viking Dr., Eden Prairie, MN 55344-7258.

Mailing Address: 11358 Viking Dr., Eden Prairie, MN 55344-7258.

Phone: 952-944-9999. **Fax:** 952-995-9999; 952-952-0867.

E-mail: carol.rueppel@foxtv.com; bob.burzillo@foxtv.com

Web Site: http://www.myfoxtwincities.com

Technical Facilities: Channel No. 21 (512-518 MHz). Authorized power: 1000-kw max. visual, aural. Antenna: 1155-ft above av. terrain, 1155-ft. above ground, 2064-ft. above sea level.

Latitude	45°	04'	05"
Longitude	93°	10'	29"

Requests CP for change to channel number 29, 1217-ft above av. terrain, 1227-ft. above ground, 2136-ft. above sea level; lat. 45° 03' 30", long. 93° 07' 27", BPCDT-20080311ABZ.

Transmitter: 0.3-mi. NW of intersection of Old State Hwy. 10 & I-694.

Note: Latitude and longitude coordinates shown are based on the North American Datum of 1927 (NAD 27) as currently required by the Mass Media Bureau of the FCC.

Ownership: Fox Television Holdings Inc. (Group Owner).

Began Operation: October 15, 2001. High Definition. Station plans to broadcast digitally on its analog channel allotment.

Represented (sales): Katz Media Group.

Represented (legal): Skadden, Arps, Slate, Meagher & Flom LLP.

Personnel:

Carol Rueppel, Vice President & General Manager.

Tricia Garvin, Local Sales Manager.

Bob Burzillo, Local Sales Manager.

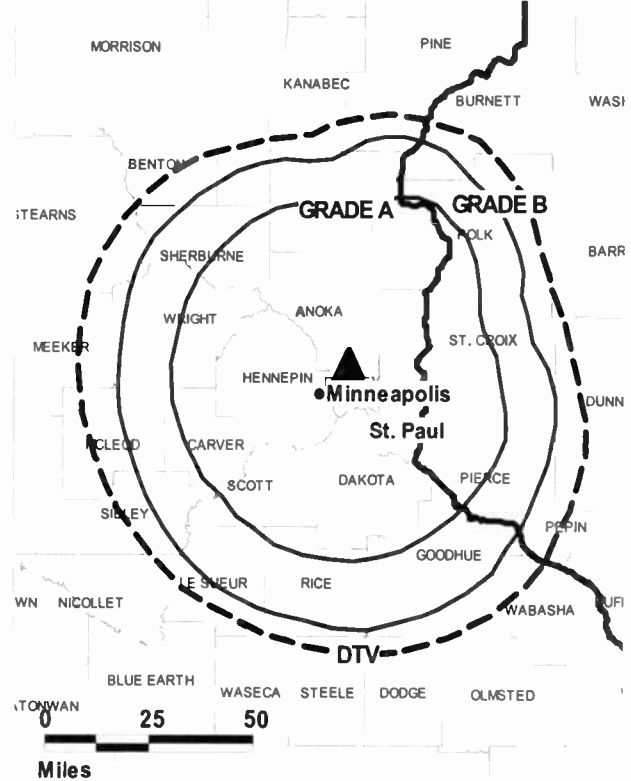
Jason Sirek, National Sales Manager.

Mike Scheller, National Sales Manager.

Bill Dallman, News Director.

Mark Majerus, Vice President, Engineering.

WFTC-DT BPCDT-20080627AAP GRANTED: 6/30/2008



© 2009 Warren Communications News

Mari Chambers, Business Manager.

Leslie Keane, Program & Research Director.

Kevin Myers, Promotion Manager.

Scott Brady, Vice President, Creative Services.

Curtis Humfield, News Media Director.

David Gumcock, Traffic Manager.

City of License: Minneapolis. **Station DMA:** Minneapolis-St. Paul, MN. **Rank:** 15.

Nielsen Data: Not available.

WUCW
Ch. 23

Network Service: CW.

Licensee: KLGTV Licensee LLC, 10706 Beaver Dam Rd., Cockeysville, MD 21030.

Studio: 1640 Como Ave., St. Paul, MN 55108.

Mailing Address: 1640 Como Ave., St. Paul, MN 55108.

Phone: 651-646-2300. **Fax:** 651-646-1220.

E-mail: jdegan@sbgnet.com

Web Site: http://www.thecwtc.com/

Technical Facilities: Channel No. 23 (524-530 MHz). Authorized power: 3325-kw max. visual, aural. Antenna: 1345-ft above av. terrain, 1253-ft. above ground, 2251-ft. above sea level.

Latitude	45°	03'	44"
Longitude	93°	08'	21"

Note: Latitude and longitude coordinates shown are based on the North American Datum of 1927 (NAD 27) as currently required by the Mass Media Bureau of the FCC.

Ownership: Sinclair Broadcast Group Inc. (Group Owner).

Began Operation: September 22, 1982.

Represented (sales): Katz Media Group.

Represented (legal): Pillsbury Winthrop Shaw Pittman LLP.

Personnel:

Joseph Tracy, General Manager.

John Degnan, General Sales Manager.

CeCe Smith, Program Director.

Steven Lunde, Operations Manager & Chief Engineer.

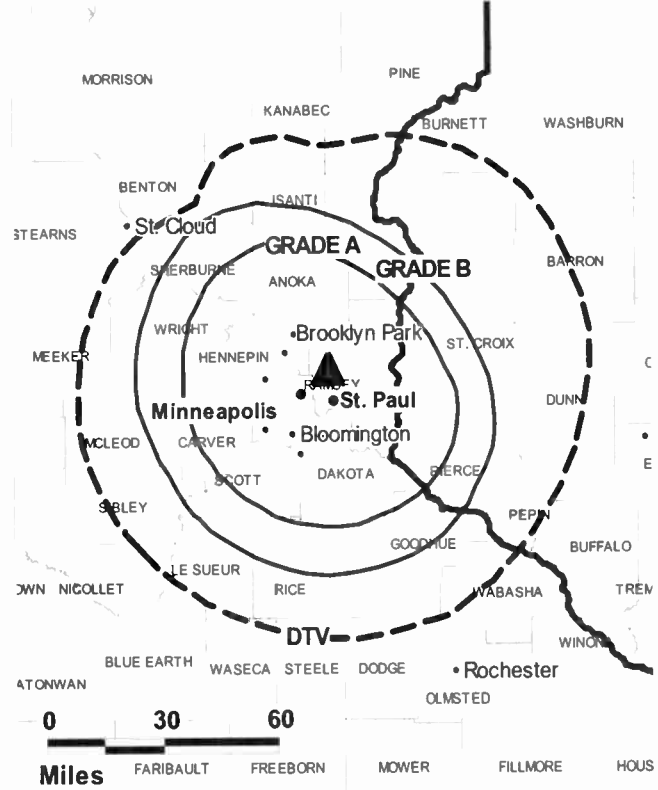
Miles Kennedy, Business Manager.

Jill Yerks, Promotion & Production Director.

Sue Brake, Traffic Manager.

City of License: Minneapolis. **Station DMA:** Minneapolis-St. Paul, MN. **Rank:** 15.

WUCW BPCT-19991118AAV GRANTED: 4/7/2000



© 2009 Warren Communications News

Circulation © 2008 Nielsen. Coverage based on Nielsen study.

GrandTotal	Cable TV Households	Non-cable TV Households	Total TV Households
Estimated Station Totals *	847,150	720,840	1,567,990
Average Weekly Circulation (2008)	143,119	157,202	300,321
Average Daily Circulation (2008)			90,225
Station DMA Total	Cable TV Households	Non-cable TV Households	Total TV Households
Estimated Station Totals *	830,140	681,690	1,511,830
Average Weekly Circulation (2008)	141,132	153,521	294,653
Average Daily Circulation (2008)			89,194
Other DMA Total	Cable TV Households	Non-cable TV Households	Total TV Households
Estimated Station Totals *	17,010	39,150	56,160
Average Weekly Circulation (2008)	1,987	3,681	5,668
Average Daily Circulation (2008)			1,031

*Estimated station totals are sums of the Nielsen TV and Cable TV household estimates for each county in which the station registers viewing of more than 5% as per the Nielsen Survey Methods.

Kepper, Tupper & Company
 We brokered the sale of WUCW-TV
 112 High Ridge Ave. Ridgefield, CT 203-431-3366
 Kepper-Tupper.com

WUCW-DT
Ch. 22

Network Service: CW.

Grantee: KLGT Licensee LLC, 10706 Beaver Dam Rd., Cockeysville, MD 21030.

Studio: 1640 Como Ave., St. Paul, MN 55108.

Mailing Address: 1640 Como Ave., St. Paul, MN 55108.

Phone: 651-646-2300. **Fax:** 651-646-1220.

E-mail: jdegan@sbgnet.com

Web Site: <http://www.thecwtc.com/>

Technical Facilities: Channel No. 22 (518-524 MHz). Authorized power: 1000-kw max. visual, aural. Antenna: 1345-ft above av. terrain, 1253-ft. above ground, 2250-ft. above sea level.

Latitude	45°	03'	44"
Longitude	93°	08'	21"

Note: Latitude and longitude coordinates shown are based on the North American Datum of 1927 (NAD 27) as currently required by the Mass Media Bureau of the FCC.

Ownership: Sinclair Broadcast Group Inc. (Group Owner).

Began Operation: April 30, 2002. Standard and High Definition.

Represented (sales): Katz Media Group.

Personnel:

Joseph Tracy, General Manager.

John Degnan, General Sales Manager.

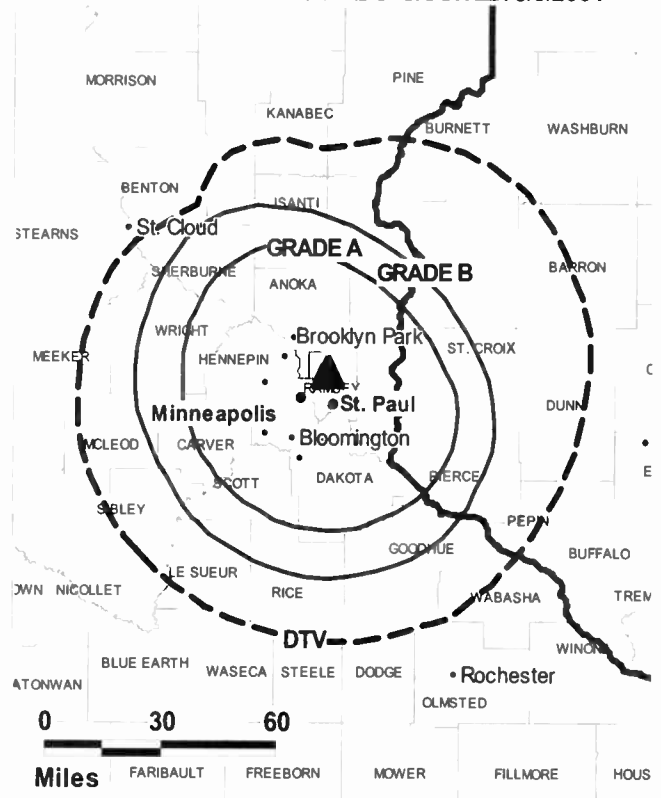
CeCe Smith, Program Director.

Steven Lunde, Operations Manager & Chief Engineer.

Miles Kennedy, Business Manager.

Jill Yerks, Promotion & Production Director.

WUCW-DT BPCDT-19991027ADG GRANTED: 6/8/2001



© 2009 Warren Communications News

Sue Brake, Traffic Manager.

City of License: Minneapolis. **Station DMA:** Minneapolis-St. Paul, MN. **Rank:** 15.

Nielsen Data: Not available.

KRWF
Ch. 43
(Satellite of KSTP-TV, St. Paul)

Network Service: ABC.

Licensee: KSAX-TV Inc., 3415 University Ave. W, St. Paul, MN 55114-2099.

Studio: 415 Fillmore St., Alexandria, MN.

Mailing Address: PO Box 189, Alexandria, MN 56308.

Phone: 320-763-5729; 800-584-9803. **Fax:** 320-763-4627.

E-mail: mmathews@ksax.com

Web Site: http://www.ksax.com

Technical Facilities: Channel No. 43 (644-650 MHz). Authorized power: 1220-kw max. visual, 122-kw aural. Antenna: 547-ft above av. terrain, 535-ft. above ground, 1619-ft. above sea level.

Latitude	44°	29'	03"
Longitude	95°	29'	27"

Transmitter: 3.6-mi. ENE of intersection of Hwys. 68 & 19.

Note: Latitude and longitude coordinates shown are based on the North American Datum of 1927 (NAD 27) as currently required by the Mass Media Bureau of the FCC.

Ownership: Hubbard Broadcasting Inc. (Group Owner).

Began Operation: April 14, 1987.

Represented (sales): Petry Television Inc.

Represented (legal): Holland & Knight LLP.

Represented (engineering): du Treil, Lundin & Rackley Inc.

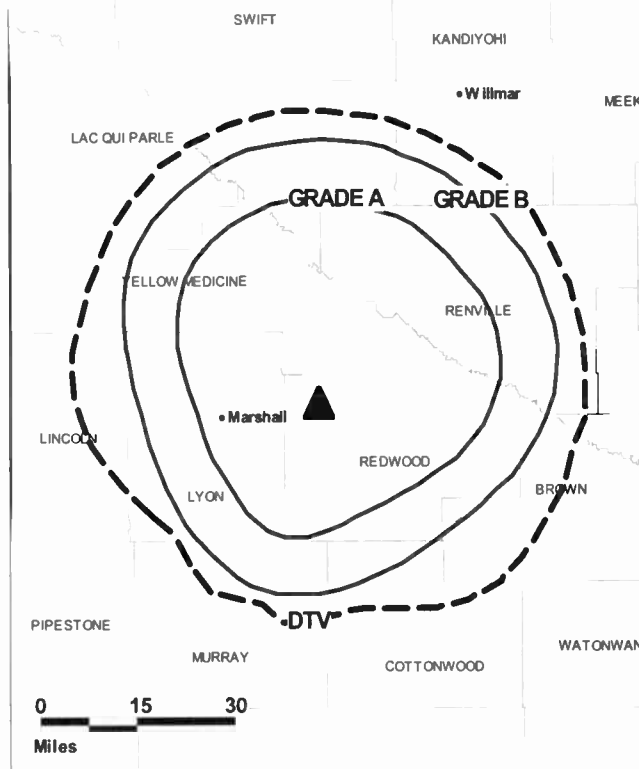
Personnel:

Ed Smith, General Manager & General Sales Manager.

Tom Leary, Local Sales Manager.

Sarah Casello, News Director.

KRWF BMPCT-19870127KM GRANTED: 3/12/1987



© 2009 Warren Communications News

Melissa Mathews, Sales Coordinator & Office Administrator.

Kristi Neller, Traffic Manager.

City of License: Redwood Falls. **Station DMA:** Minneapolis-St. Paul, MN. **Rank:** 15.

Nielsen Data: Not available.

KRWF-DT
Ch. 27

Network Service: ABC.

Grantee: KSAX-TV Inc., 3415 University Ave. W, St. Paul, MN 55114-2099.

Studio: 415 Fillmore St., Alexandria, MN 56308.

Mailing Address: PO Box 189, Alexandria, MN 56308.

Phone: 320-763-5729; 800-584-9803. **Fax:** 320-763-4627.

E-mail: mmathews@ksax.com

Web Site: http://www.ksax.com

Technical Facilities: Channel No. 27 (548-554 MHz). Authorized power: 1000-kw max. visual, aural. Antenna: 495-ft above av. terrain, 495-ft. above ground, 1578-ft. above sea level.

Latitude	44°	29'	03"
Longitude	95°	29'	27"

Holds CP for change to 58-kw max. visual; BPCDT-20080320AEK.

Note: Latitude and longitude coordinates shown are based on the North American Datum of 1927 (NAD 27) as currently required by the Mass Media Bureau of the FCC.

Ownership: Hubbard Broadcasting Inc. (Group Owner).

Began Operation: July 1, 2002. Standard Definition.

Represented (legal): Holland & Knight LLP.

Personnel:

Ed Smith, General Manager & General Sales Manager.

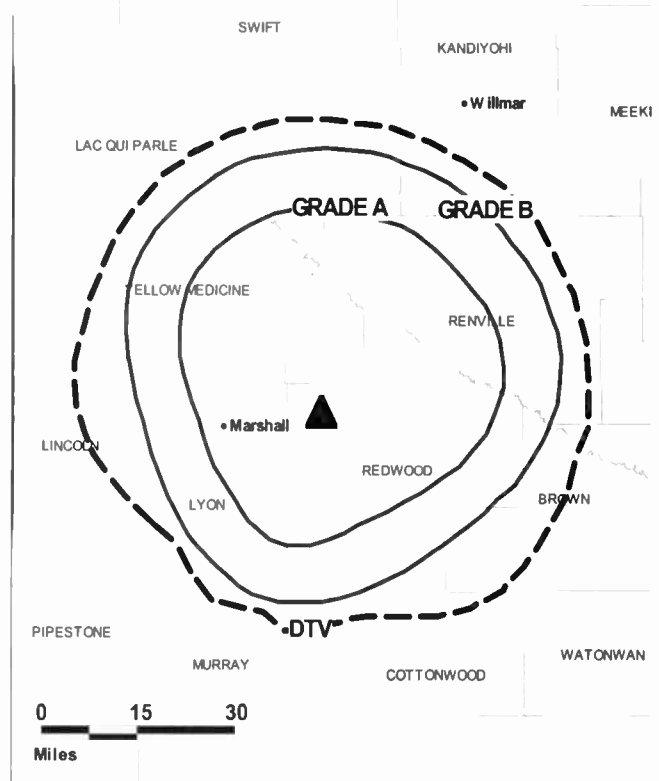
Tom Leary, Local Sales Manager.

Sarah Casello, News Director.

Melissa Mathews, Sales Coordinator & Office Administrator.

Kristi Neller, Traffic Manager.

KRWF-DT BPCDT-20080320AEK GRANTED: 4/15/2008



© 2009 Warren Communications News

City of License: Redwood Falls. **Station DMA:** Minneapolis-St. Paul, MN. **Rank:** 15.
Nielsen Data: Not available.

KTTC
Ch. 10

Network Service: NBC.

Licensee: KTTC Television Inc., 6301 Bandel Rd. NW, Rochester, MN 55901.

Studio: 6301 Bandel Rd. NW, Rochester, MN 55901.

Mailing Address: 6301 Bandel Rd. NW, Rochester, MN 55901.

Phone: 507-288-4444. **Fax:** 507-288-6324.

E-mail: jwatson@kttc.com

Web Site: <http://www.kttc.com/>

Technical Facilities: Channel No. 10 (192-198 MHz). Authorized power: 316-kw visual, 46.8-kw aural. Antenna: 1250-ft above av. terrain, 1314-ft. above ground, 2646-ft. above sea level.

Latitude 43° 34' 15.3"
Longitude 92° 25' 36.9"

Transmitter: 3.2-mi. S of Ostrander.

Note: Latitude and longitude coordinates shown are based on the North American Datum of 1927 (NAD 27) as currently required by the Mass Media Bureau of the FCC.

Multichannel TV Sound: Stereo only.

Satellite Earth Station: Transmitter Harris; Comtech, 3.8-meter Ku & C-band; Standard Communications receivers.

LMA: Local marketing agreement with KXLT-TV (FOX), Rochester.

Ownership: Quincy Broadcasting Co. (Group Owner).

Began Operation: July 14, 1953. Sale to present owner by G. David Gentling approved by FCC May 6, 1976 (Television Digest, Vol. 16:6). Transfer of control to Gentling by Agnes P. Gentling, Marvin O. Foss, Philip H. & Allan A. Gentling approved by FCC April 2, 1963.

Represented (sales): Blair Television.

Represented (legal): Wilkinson Barker Knauer LLP.

Represented (engineering): Lohnes & Culver.

Personnel:

Jerry Watson, Vice President & General Manager.

Liz Dahlen, Station Manager, Sales & Marketing Director.

Jim Schmeichel, Local Sales Manager.

Dave Ferber, National Sales & New Media Manager.

Noel Sederstrom, News Director.

Tim Morgan, Chief Engineer.

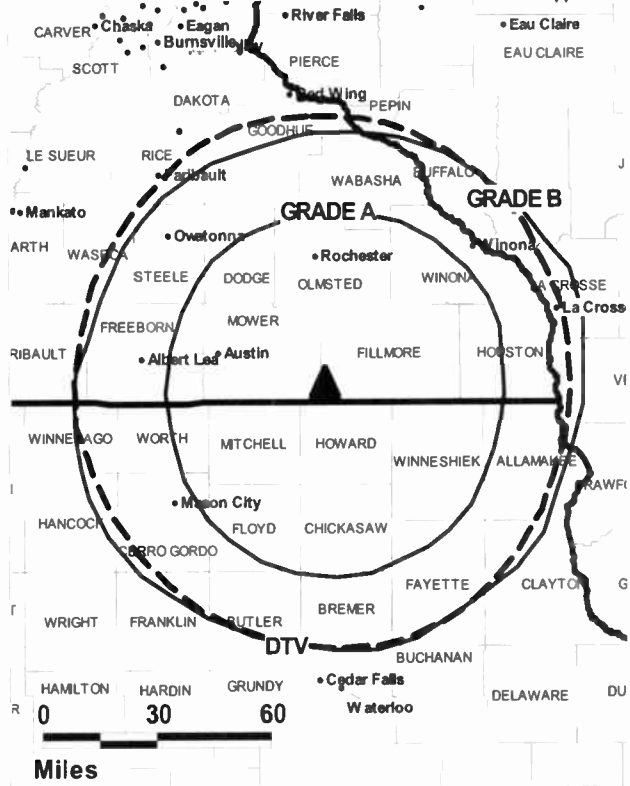
Vickie Broughton, Traffic & Programming Manager.

Rita Duda, Promotions Manager.

Brendan Ford, Production Manager.

Dave Osborn, Creative Services Director.

KTTC BPCT-2765 GRANTED: 7/27/1960



City of License: Rochester. **Station DMA:** Rochester, MN-Mason City, IA-Austin, MN.

Rank: 154.

Circulation © 2008 Nielsen. Coverage based on Nielsen study.

GrandTotal	Cable TV Households	Non-cable TV Households	Total TV Households
Estimated Station Totals *	148,000	119,200	267,200
Average Weekly Circulation (2008)	83,808	43,790	127,598
Average Daily Circulation (2008)			66,987
Station OMA Total	Cable TV Households	Non-cable TV Households	Total TV Households
Estimated Station Totals *	94,950	48,340	143,290
Average Weekly Circulation (2008)	66,773	31,922	98,695
Average Daily Circulation (2008)			52,644
Other DMA Total	Cable TV Households	Non-cable TV Households	Total TV Households
Estimated Station Totals *	53,050	70,860	123,910
Average Weekly Circulation (2008)	17,035	11,868	28,903
Average Daily Circulation (2008)			14,343

*Estimated station totals are sums of the Nielsen TV and Cable TV household estimates for each county in which the station registers viewing of more than 5% as per the Nielsen Survey Methods.

KTTC-DT
Ch. 36

Network Service: CW, NBC.

Grantee: KTTC Television Inc., 6301 Bandel Rd. NW, Rochester, MN 55901.

Studio: 6301 Bandel Rd. NW, Rochester, MN 55901.

Mailing Address: 6301 Bandel Rd. NW, Rochester, MN 55901.

Phone: 507-288-4444. **Fax:** 207-288-6324.

E-mail: jwatson@kttc.com

Web Site: http://www.kttc.com

Technical Facilities: Channel No. 36 (602-608 MHz). Authorized power: 324-kw max. visual, aural. Antenna: 1076-ft above av. terrain, 1076-ft. above ground, 2428-ft. above sea level.

Latitude	43°	38'	34"
Longitude	92°	31'	35"

Holds CP for change to channel number 10, 16-kw visual, 1250-ft above av. terrain, 1260-ft. above ground, 2588-ft. above sea level; lat. 43° 34' 15", long. 92° 25' 37", BPCDT-20080314ADX.

Transmitter: 19824 760th Ave., Ostrander.

Note: Latitude and longitude coordinates shown are based on the North American Datum of 1927 (NAD 27) as currently required by the Mass Media Bureau of the FCC.

Multichannel TV Sound: Stereo only.

Ownership: Quincy Broadcasting Co. (Group Owner).

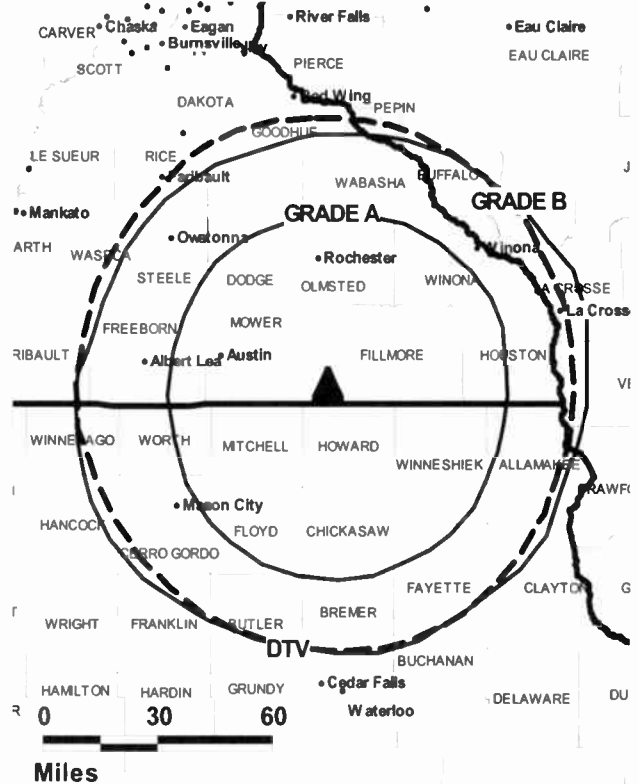
Began Operation: August 10, 2002. Standard Definition. Station plans to broadcast digitally on its analog channel allotment.

Represented (sales): Blair Television.

Personnel:

- Jerry Watson, Vice President & General Manager.
- Liz Dahlen, Station Manager, Sales & Marketing Director.
- Jim Schmeichel, Local Sales Manager.
- Dave Ferber, National Sales & New Media Manager.
- Noel Sederstrom, News Director.
- Tim Morgan, Chief Engineer.

KTTC-DT BPCDT-20080619ACY GRANTED: 7/11/2008



© 2009 Warren Communications News

Vickie Broughton, Traffic & Programming Manager.

Rita Duda, Promotions Manager.

Brendan Ford, Production Manager.

Dave Osborn, Creative Services Manager.

City of License: Rochester. **Station DMA:** Rochester, MN-Mason City, IA-Austin, MN.

Rank: 154.

Nielsen Data: Not available.

KXLT-DT
Ch. 46

Network Service: FOX.

Grantee: SagamoreHill of Minnesota Licenses LLC, 3825 Inveness Way, Augusta, GA 30907.

Studio: 6301 Bandel Rd. NW, Rochester, MN 55901.

Mailing Address: 6301 Bandel Rd. NW, Rochester, MN 55901.

Phone: 507-252-4747. **Fax:** 507-252-5050 (sales).

E-mail: klake@fox47kxlt.com

Web Site: http://www.fox47kxlt.com

Technical Facilities: Channel No. 46 (662-668 MHz). Authorized power: 220-kw max. visual, aural. Antenna: 1125-ft above av. terrain, 1132-ft. above ground, 2484-ft. above sea level.

Latitude	43°	38'	34"
Longitude	92°	31'	35"

Note: Latitude and longitude coordinates shown are based on the North American Datum of 1927 (NAD 27) as currently required by the Mass Media Bureau of the FCC.

Ownership: SagamoreHill Midwest LLC.

Began Operation: January 10, 2003.

Represented (sales): Blair Television.

Represented (legal): Wiley Rein LLP.

Represented (engineering): John F. X. Browne & Associates PC.

Personnel:

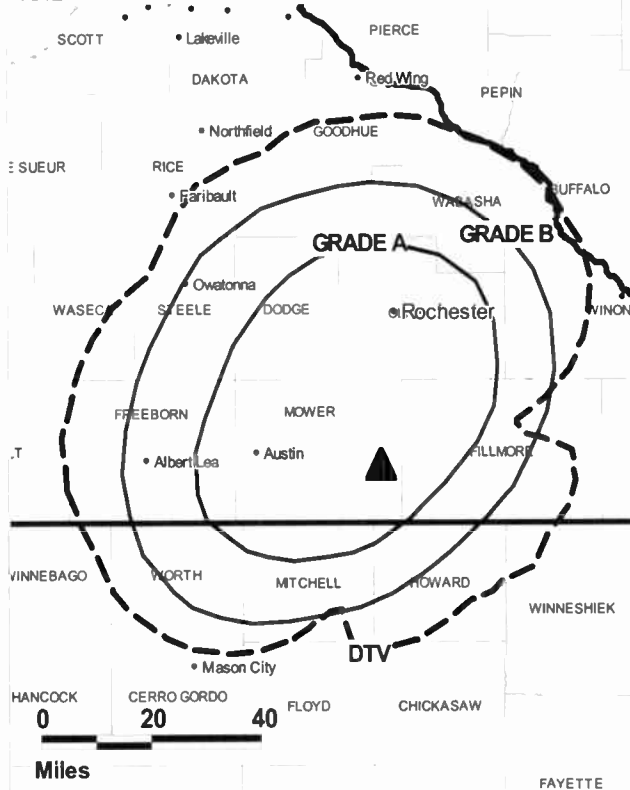
Danika Stagemeyer, General Manager.

Kristopher Lake, General Sales Manager.

Noel Sederstrom, News Director.

Tim Morgan, Chief Engineer.

KXLT-DT BMPCDT-20060615ABX GRANTED: 6/23/2006



© 2009 Warren Communications News

Rita Duda, Promotion Director.

City of License: Rochester. **Station DMA:** Rochester, MN-Mason City, IA-Austin, MN.

Rank: 154.

Nielsen Data: Not available.

KXLT-TV

Ch. 47

Network Service: FOX.

Licensee: SagamoreHill of Minnesota Licenses LLC, 3825 Inveness Way, Augusta, GA 30907.

Studio: 6301 Bandel Rd. NW, Rochester, MN 55901-8798.

Mailing Address: 6301 Bandel Rd. NW, Rochester, MN 55901-8798.

Phone: 507-252-4747. **Fax:** 507-252-5050 (sales).

E-mail: klake@fox47kxdt.com

Web Site: http://www.fox47kxdt.com

Technical Facilities: Channel No. 47 (668-674 MHz). Authorized power: 1510-kw visual, aural. Antenna: 1125-ft above av. terrain, 1135-ft. above ground, 2484-ft. above sea level.

Latitude 43° 38' 34"
Longitude 92° 31' 35"

Transmitter: 5-mi. SSE of Grand Meadow.

Note: Latitude and longitude coordinates shown are based on the North American Datum of 1927 (NAD 27) as currently required by the Mass Media Bureau of the FCC.

Satellite Earth Stations: Transmitter Comark; United Satellite Systems, 5-meter Ku & C-band; United Satellite Systems, 5-meter C-band; Standard Agile Omni receivers.

LMA: Local marketing agreement with KTTC (NBC), Rochester.

Ownership: SagamoreHill Midwest LLC.

Began Operation: August 10, 1987. Sale to present owner by Shockley Communications Corp. approved by FCC March 11, 2005.

Represented (legal): Wiley Rein LLP.

Represented (sales): Blair Television.

Personnel:

Danika Stagemeyer, General Manager.

Kristopher Lake, General Sales Manager.

Noel Sederstrom, News Director.

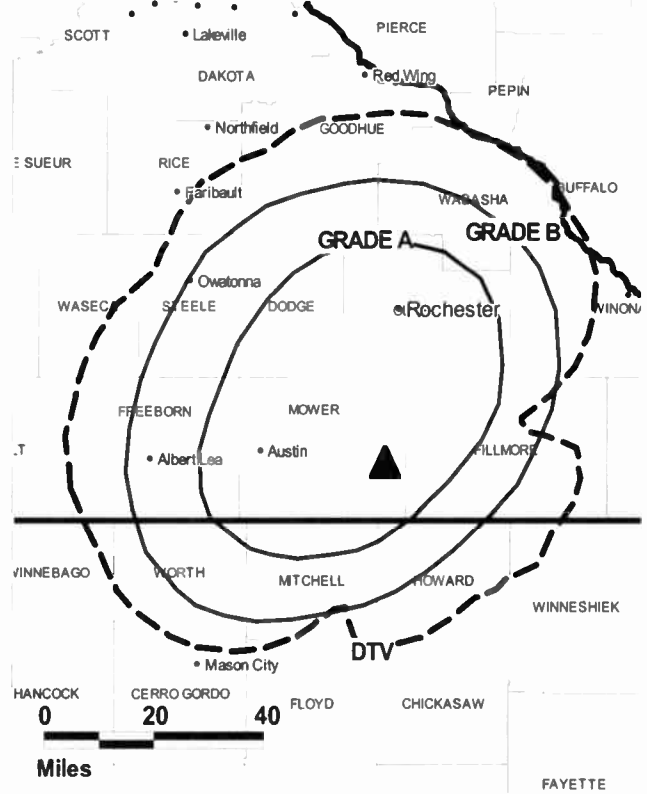
Tim Morgan, Chief Engineer.

Rita Duda, Promotion Manager.

City of License: Rochester. **Station DMA:** Rochester, MN-Mason City, IA-Austin, MN.

Rank: 154.

KXLT-TV BPCT-19990429KY GRANTED: 4/18/2000



Circulation © 2008 Nielsen. Coverage based on Nielsen study.

GrandTotal	Cable TV Households	Non-cable TV Households	Total TV Households
Estimated Station Totals *	115,230	67,920	183,150
Average Weekly Circulation (2008)	49,096	21,917	71,013
Average Daily Circulation (2008)			21,239
Station DMA Total	Cable TV Households	Non-cable TV Households	Total TV Households
Estimated Station Totals *	94,950	48,340	143,290
Average Weekly Circulation (2008)	45,773	19,541	65,314
Average Daily Circulation (2008)			20,422
Other DMA Total	Cable TV Households	Non-cable TV Households	Total TV Households
Estimated Station Totals *	20,280	19,580	39,860
Average Weekly Circulation (2008)	3,323	2,376	5,699
Average Daily Circulation (2008)			817

*Estimated station totals are sums of the Nielsen TV and Cable TV household estimates for each county in which the station registers viewing of more than 5% as per the Nielsen Survey Methods.

KPXM

Ch. 41

Network Service: ION.

Licensee: Paxson Minneapolis License Inc., 601 Clearwater Park Rd, West Palm Beach, FL 33401-6233.

Studio: 22601 176th St NW, Big Lake, MN 55309.

Mailing Address: 22601 176th St NW, Big Lake, MN 55309.

Phone: 763-263-8666; 888-699-8666. **Fax:** 763-263-6600.

E-mail: josephkoker@ionmedia.com

Web Site: http://www.ionmedia.com

Technical Facilities: Channel No. 41 (632-638 MHz). Authorized power: 2770-kw max. visual, 277-kw aural. Antenna: 1470-ft above av. terrain, 1503-ft. above ground, 2449-ft. above sea level.

Latitude 45° 23' 00"
Longitude 93° 42' 30"

Transmitter: 3.7-mi. NE of Big Lake.

Note: Latitude and longitude coordinates shown are based on the North American Datum of 1927 (NAD 27) as currently required by the Mass Media Bureau of the FCC.

Satellite Earth Stations: Transmitter Townsend; United Satellite Systems, 5-meter Ku & C-band; United Satellite Systems, 5-meter C-band; Standard Agile Omni receivers.

Ownership: ION Media Networks Inc. (Group Owner).

Began Operation: November 24, 1982. Transfer of control by ION Media Networks Inc. from Paxson Management Corp. & Lowell W. Paxson to CIG Media LLC approved by FCC December 31, 2007. Paxson Communications Corp. became ION Media Networks Inc. on June 26, 2006. Sale to Paxson Communications Corp. by KX Acquisition LP approved by FCC September 3, 1996. Sale to KXLI Acquisition Corp. by Halcomm Inc. approved by FCC August 7, 1990. Sale to Halcomm Inc. by N. Walter Goins approved by FCC May 12, 1987.

Represented (legal): Dow Lohnes PLLC.

Personnel:

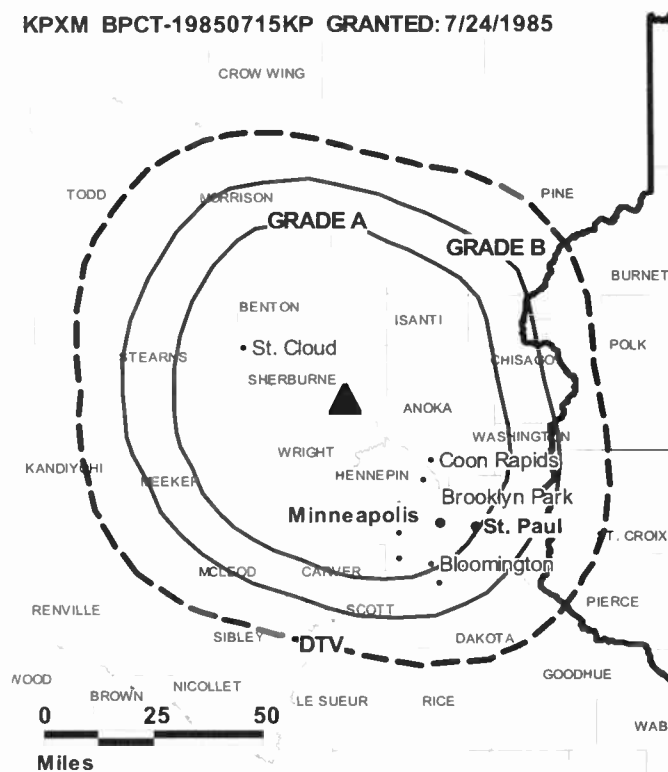
Sherry Black, Station Operations Manager.

Joseph Brunke, Chief Engineer.

Corey Ziegler, Traffic Manager.

City of License: St. Cloud. **Station DMA:** Minneapolis-St. Paul, MN. **Rank:** 15.

KPXM BPCT-19850715KP GRANTED: 7/24/1985



© 2009 Warren Communications News

Circulation © 2008 Nielsen. Coverage based on Nielsen study.

GrandTotal	Cable TV Households	Non-cable TV Households	Total TV Households
Estimated Station Totals *	227,080	332,740	559,820
Average Weekly Circulation (2008)	13,832	24,048	37,880
Average Daily Circulation (2008)			9,757
Station DMA Total	Cable TV Households	Non-cable TV Households	Total TV Households
Estimated Station Totals *	214,560	332,740	547,300
Average Weekly Circulation (2008)	13,009	24,048	37,057
Average Daily Circulation (2008)			9,640
Other DMA Total	Cable TV Households	Non-cable TV Households	Total TV Households
Estimated Station Totals *	12,520	0	12,520
Average Weekly Circulation (2008)	823	0	823
Average Daily Circulation (2008)			117

*Estimated station totals are sums of the Nielsen TV and Cable TV household estimates for each county in which the station registers viewing of more than 5% as per the Nielsen Survey Methods.

KPXM-DT

Ch. 40

Network Service: ION.

Licensee: Paxson Minneapolis License Inc., 601 Clearwater Park Rd., West Palm Beach, FL 33401-6233.

Studio: 22601 176th St NW, Big Lake, MN 55309.

Mailing Address: 22601 176th St NW, Big Lake, MN 55309.

Phone: 763-263-8666; 866-699-8666. **Fax:** 763-263-6600.

E-mail: josephkoker@ionmedia.com

Web Site: <http://www.ionmedia.com>

Technical Facilities: Channel No. 40 (626-632 MHz). Authorized power: 1000-kw max. visual, aural. Antenna: 1411-ft above av. terrain, 1421-ft. above ground, 2366-ft. above sea level.

Latitude	45°	23'	00"
Longitude	93°	42'	30"

Requests CP for change to 1421-ft above av. terrain, 1336-ft. above ground, 2333-ft. above sea level; lat. 45° 03' 44", long. 93° 08' 21", BPCDT-20080620AMB.

Transmitter: 22727 176th St., Big Lake.

Note: Latitude and longitude coordinates shown are based on the North American Datum of 1927 (NAD 27) as currently required by the Mass Media Bureau of the FCC.

Ownership: ION Media Networks Inc. (Group Owner).

Began Operation: Station operating; no on-air date.

Represented (legal): Dow Lohnes PLLC.

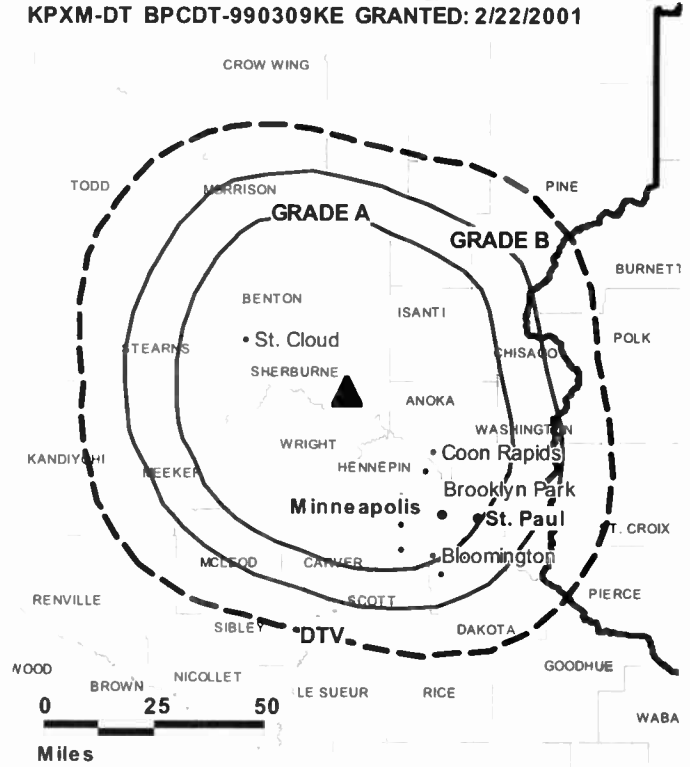
Personnel:

Sherry Black, Station Operation Manager.

Joe Brunke, Chief Engineer.

Corey Ziegler, Traffic Manager.

KPXM-DT BPCDT-990309KE GRANTED: 2/22/2001



© 2009 Warren Communications News

City of License: St. Cloud. **Station DMA:** Minneapolis-St. Paul, MN. **Rank:** 15.

Nielsen Data: Not available.

KSTP-DT
Ch. 50

Network Service: ABC.

Licensee: KSTP-TV LLC, 3415 University Ave. W, St. Paul, MN 55114-2099.

Studio: 3415 University Ave. SE, St. Paul, MN 55114.

Mailing Address: 3415 University Ave W, St. Paul, MN 55114.

Phone: 651-646-5555. **Fax:** 651-642-4409 (news).

E-mail: dhansen@kstp.com

Web Site: http://www.kstp.com

Technical Facilities: Channel No. 50 (686-692 MHz). Authorized power: 1000-kw max. visual, aural. Antenna: 1421-ft above av. terrain, 1335-ft. above ground, 2333-ft. above sea level.

Latitude	45°	03'	44"
Longitude	93°	08'	21"

Holds CP for change to channel number 35, 755-kw max. visual, 1421-ft above av. terrain, 1336-ft. above ground, 2333-ft. above sea level; BPCDT-20080321ABG.

Transmitter: 960 County Rd. F, 4-mi. E of Lexington Ave., Shoreview.

Note: Latitude and longitude coordinates shown are based on the North American Datum of 1927 (NAD 27) as currently required by the Mass Media Bureau of the FCC.

Multichannel TV Sound: Stereo only.

Satellite Earth Stations: Transmitter Harris; Scientific-Atlanta, 3.7-meter; Vertex, 4.5-meter KC-band; Scientific-Atlanta, 4.5-meter; Scientific-Atlanta, 5.5-meter; Scientific-Atlanta, 11-meter; Scientific-Atlanta, Andrew receivers.

Ownership: Hubbard Broadcasting Inc. (Group Owner).

Began Operation: November 1, 1999. High Definition.

Represented (legal): Holland & Knight LLP.

Represented (sales): Petry Television Inc.

Represented (engineering): du Treil, Lundin & Rackley Inc.

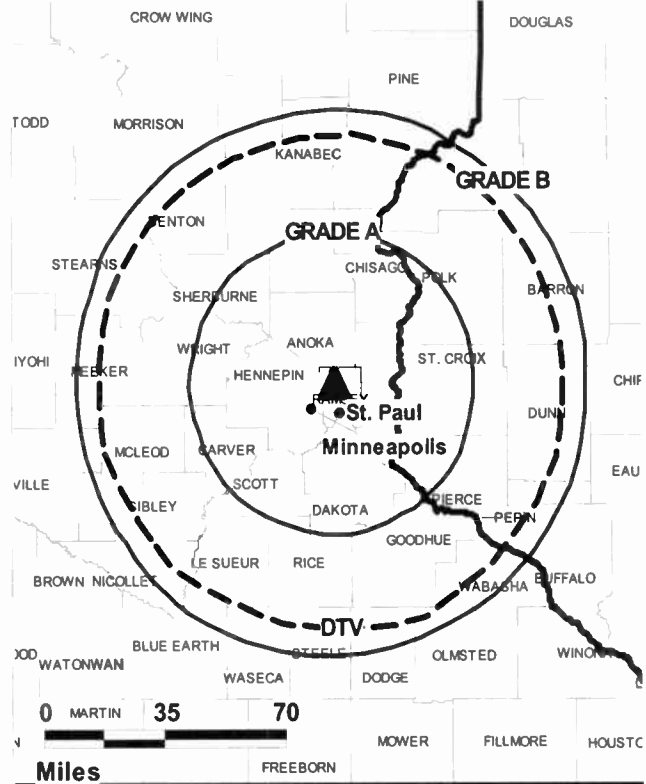
Personnel:

Wendy Sedlacek, Local Sales Manager.

Mary Nowlin, National Sales Manager.

Lindsay Radford, News Director.

KSTP-DT BPCDT-20080321ABG GRANTED: 4/21/2008



© 2009 Warren Communications News

Dick Rice, Engineering Director.

Dixie Hansen, Vice President & Business Manager.

Mike Smith, Program Director & Production Manager.

Andrea Creech, Marketing Director.

Oonna Corle, Traffic Manager.

City of License: St. Paul. **Station DMA:** Minneapolis-St. Paul, MN. **Rank:** 15.

Nielsen Data: Not available.

KSTP-TV

Ch. 5

(Operates satellites KSAX, Alexandria; KRWF, Redwood Falls)

Network Service: ABC.

Licensee: KSTP-TV LLC, 3415 University Ave. W, St. Paul, MN 55114-2099.

Studio: 3415 University Ave. SE, St. Paul, MN 55114.

Mailing Address: 3415 University Ave W, St. Paul, MN 55114.

Phone: 651-646-5555. Fax: 651-642-4409 (news).

E-mail: dhansen@kstp.com

Web Site: <http://www.kstp.com>

Technical Facilities: Channel No. 5 (76-82 MHz). Authorized power: 100-kw visual, 15.1-kw aural. Antenna: 1480-ft above av. terrain, 1394-ft. above ground, 2392-ft. above sea level.

Latitude 45° 03' 45"
Longitude 93° 08' 21"

Note: Latitude and longitude coordinates shown are based on the North American Datum of 1927 (NAD 27) as currently required by the Mass Media Bureau of the FCC.

Multichannel TV Sound: Stereo only.

Satellite Earth Stations: Transmitter Harris; Scientific-Atlanta, 11-meter; Scientific-Atlanta, 3.7-meter; Vertex, 4.5-meter KC-band; Scientific-Atlanta, 4.5-meter; Scientific-Atlanta, 5.5-meter; Scientific-Atlanta, Andrew receivers.

Ownership: Hubbard Broadcasting Inc. (Group Owner).

Began Operation: April 23, 1948.

Represented (sales): Petry Television Inc.

Represented (legal): Holland & Knight LLP.

Represented (engineering): du Treil, Lundin & Rackley Inc.

Personnel:

Wendy Sedlacek, Local Sales Manager.

Mary Nowlin, National Sales Manager.

Lindsay Radford, News Director.

Dick Rice, Engineering Director.

Dixie Hansen, Business Manager.

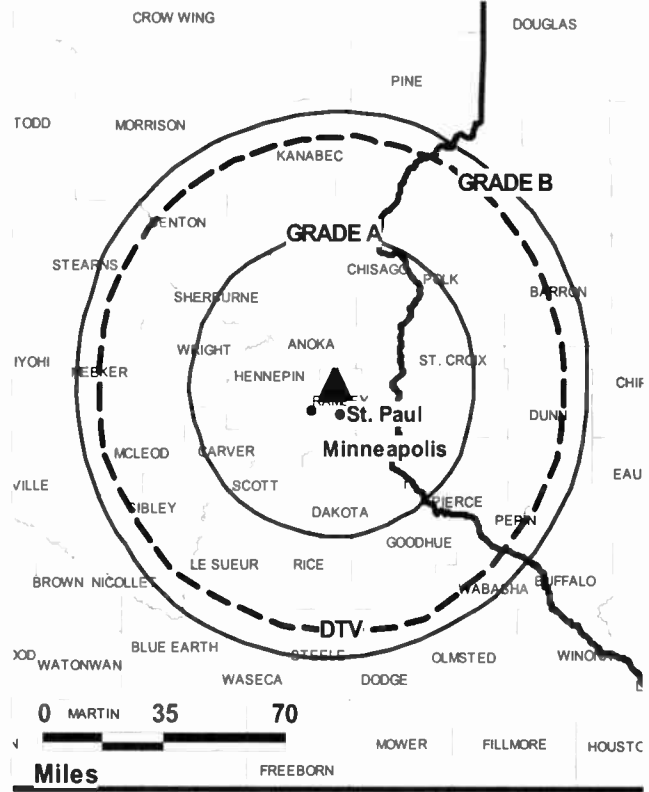
Mike Smith, Program Director & Production Manager.

Andrea Creech, Marketing Director.

Donna Corle, Traffic Manager.

City of License: St. Paul. Station DMA: Minneapolis-St. Paul, MN. Rank: 15.

KSTP-TV BPCT-19990524KF GRANTED: 8/23/1999



© 2009 Warren Communications News

Circulation © 2008 Nielsen. Coverage based on Nielsen study.

GrandTotal	Cable TV Households	Non-cable TV Households	Total TV Households
Estimated Station Totals *	963,710	741,230	1,704,940
Average Weekly Circulation (2008)	560,841	448,715	1,009,556
Average Daily Circulation (2008)			439,002
Station DMA Total	Cable TV Households	Non-cable TV Households	Total TV Households
Estimated Station Totals *	852,110	679,450	1,531,560
Average Weekly Circulation (2008)	522,721	435,057	957,778
Average Daily Circulation (2008)			418,762
Other DMA Total	Cable TV Households	Non-cable TV Households	Total TV Households
Estimated Station Totals *	111,600	61,780	173,380
Average Weekly Circulation (2008)	38,120	13,658	51,778
Average Daily Circulation (2008)			20,240

*Estimated station totals are sums of the Nielsen TV and Cable TV household estimates for each county in which the station registers viewing of more than 5% as per the Nielsen Survey Methods.

Minnesota — Thief River Falls

**KBRR
Ch. 10
(Satellite of KVRR, Fargo)**

Network Service: FOX.

Licensee: Red River Broadcast Co. LLC, PO Box 9115, 4015 9th Ave. SW, Fargo, ND 58106.

Studio: 4015 9th Ave SW, Fargo, ND 58103.

Mailing Address: PO Box 9115, Fargo, ND 58106.

Phone: 701-277-1515. **Fax:** 701-277-1830.

E-mail: jshaw@kvrr.com

Technical Facilities: Channel No. 10 (192-198 MHz). Authorized power: 123-kw visual, 12.3-kw aural. Antenna: 596-ft above av. terrain, 499-ft. above ground, 1640-ft. above sea level.

Latitude 48° 01' 19"
Longitude 96° 22' 12"

Transmitter: 227-ft. NE of intersection of Hwys. 3 & 12, W of St. Hilaire.

Digital Facilities: Channel No. 32 (578-584 MHz). Power: 1000-kw max. visual. Antenna: 371-ft above av. terrain, 362-ft. above ground, 1404-ft. above sea level.

Latitude 48° 01' 19"
Longitude 96° 22' 12"

FCC Digital File Number: BPCDT-19991028AAN. Granted: May 12, 2005.

Note: Latitude and longitude coordinates shown are based on the North American Datum of 1927 (NAD 27) as currently required by the Mass Media Bureau of the FCC.

Multichannel TV Sound: Stereo only.

Ownership: Red River Broadcast Corp. (Group Owner).

Began Operation: October 25, 1985.

Represented (sales): Petry Television Inc.

Represented (legal): Holland & Knight LLP.

Represented (engineering): du Treil, Lundin & Rackley Inc.

Personnel:

Ro Grignon, President.

Myron Kunin, Chief Executive Officer.

Kathy Lan, Vice President & General Manager.

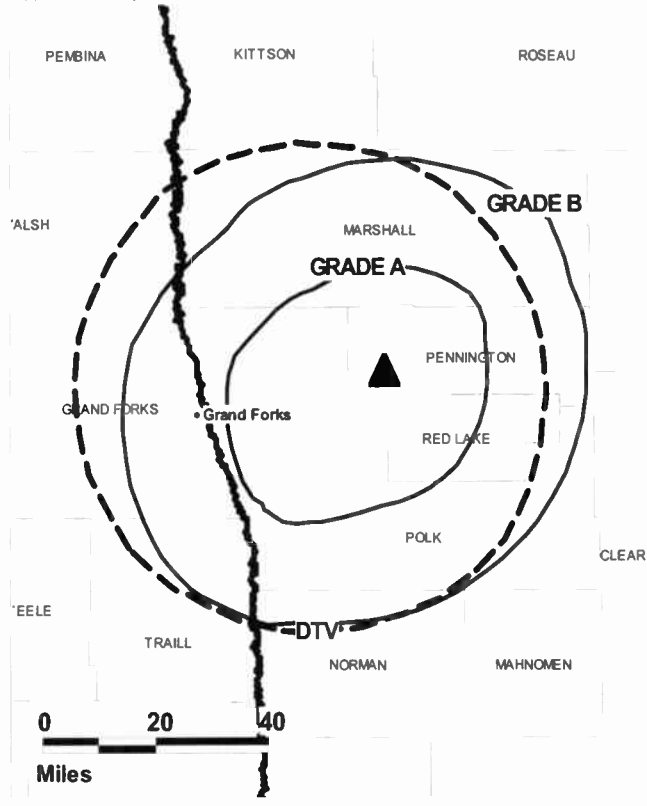
Ed Berswenger, General & Local Sales Manager.

Dave Hoffman, Chief Engineer.

Candice Kassenborg, Business Manager.

Jill Heacox, Traffic Manager.

KBRR BPCT-19860626KE GRANTED: 8/29/1986



Jim Shaw, News Director.

City of License: Thief River Falls. **Station DMA:** Fargo-Valley City, ND. **Rank:** 120.

Circulation © 2008 Nielsen. Coverage based on Nielsen study.

GrandTotal	Cable TV Households	Non-cable TV Households	Total TV Households
Estimated Station Totals *	42,160	21,430	63,590
Average Weekly Circulation (2008)	17,260	3,740	21,000
Average Daily Circulation (2008)			6,629
Station OMA Total	Cable TV Households	Non-cable TV Households	Total TV Households
Estimated Station Totals *	42,160	21,430	63,590
Average Weekly Circulation (2008)	17,260	3,740	21,000
Average Daily Circulation (2008)			6,629

*Estimated station totals are sums of the Nielsen TV and Cable TV household estimates for each county in which the station registers viewing of more than 5% as per the Nielsen Survey Methods.

KCCW-DT
Ch. 20

Network Service: CBS.

Grantee: CBS Broadcasting Inc., 2000 K St. NW, Suite 725, Washington, DC 20006.

Studio: 90 S 11th St, Minneapolis, MN 55403.

Mailing Address: 90 S 11th St, Minneapolis, MN 55403.

Phone: 612-339-4444. **Fax:** 612-330-2767.

E-mail: arouellette@wcco.com; krosatti@wcco.com

Web Site: http://www.wcco.com

Technical Facilities: Channel No. 20 (506-512 MHz). Authorized power: 718.7-kw max. visual, aural. Antenna: 853-ft above av. terrain, 850-ft. above ground, 2238-ft. above sea level.

Latitude	46°	56'	05"
Longitude	94°	27'	19"

Requests modification of CP for change to 85-kw visual; BMPCDT-20080619AAAY.

Holds CP for change to channel number 12, 14.3-kw visual, 940-ft above av. terrain, 940-ft. above ground, 2328-ft. above sea level; BPCDT-20080527ABE.

Note: Latitude and longitude coordinates shown are based on the North American Datum of 1927 (NAD 27) as currently required by the Mass Media Bureau of the FCC.

Ownership: CBS Corp. (Group Owner).

Began Operation: Station operating under Special Temporary Authority at 20.3-kw max. visual; no on-air date. Station plans to broadcast digitally on its analog channel allotment.

Personnel:

Susan Adams Loyd, Vice President & General Manager.

Gary Kroger, Engineering & Operations Director.

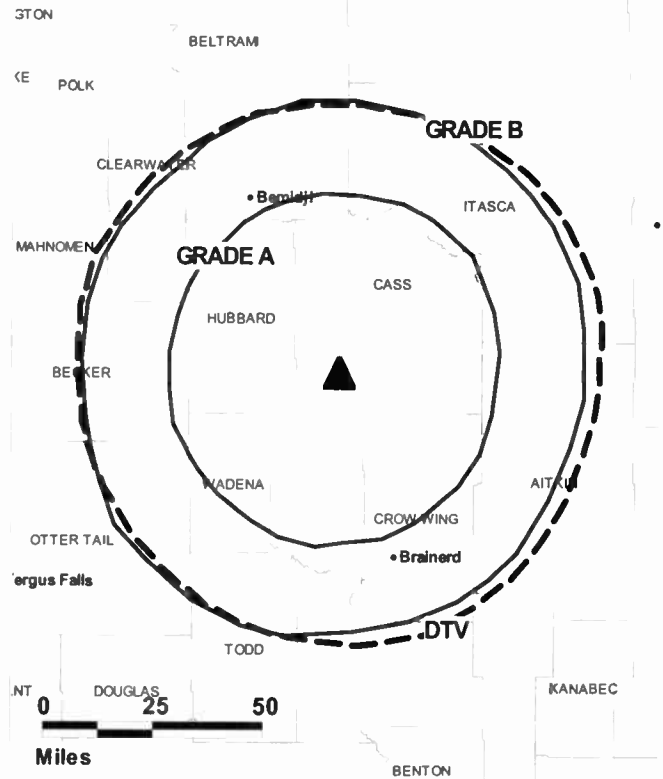
Tom Bourassa, Sales & Marketing Director.

Mary Jo Mathewson, National Sales Manager.

Scott Libin, News Director.

Ann Duelllette, Controller.

KCCW-DT BPCDT-20080527ABE GRANTED: 5/28/2008



Kiki Rosatti, Communications Director.

Scott Wooldridge, Promotion Director.

Casey Kespohl, Brand Director.

Ann Heuer, Traffic Manager.

City of License: Walker. **Station DMA:** Minneapolis-St. Paul, MN. **Rank:** 15.

Nielsen Data: Not available.

KCCW-TV

Ch. 12

(Satellite of WCCO-TV, Minneapolis)

Network Service: CBS.

Licensee: CBS Broadcasting Inc., 2000 K St. NW, Suite 725, Washington, DC 20006.

Studio: 90 S 11th St, Minneapolis, MN 55403.

Mailing Address: 90 S 11th St, Minneapolis, MN 55403.

Phone: 612-339-4444. **Fax:** 612-330-2767.

E-mail: arouellette@wcco.com; krosatti@wcco.com

Web Site: http://www.wcco.com

Technical Facilities: Channel No. 12 (204-210 MHz). Authorized power: 316-kw visual, 63-kw aural. Antenna: 932-ft above av. terrain, 932-ft. above ground, 2320-ft. above sea level.

Latitude	46°	56'	05"
Longitude	94°	27'	19"

Transmitter: 3-mi. E of Hackensack.

Note: Latitude and longitude coordinates shown are based on the North American Datum of 1927 (NAD 27) as currently required by the Mass Media Bureau of the FCC.

Satellite Earth Station: Transmitter RCA; Satellite Video Systems, 4.5-meter C-band; Scientific-Atlanta receivers.

Ownership: CBS Corp. (Group Owner).

Began Operation: January 1, 1964.

Personnel:

Susan Adams Loyd, Vice President & General Manager.

Gary Kroger, Engineering & Operations Director.

Tom Bourassa, Sales & Marketing Director.

Mary Jo Mathewson, National Sales Manager.

Scott Libin, News Director.

Ann Ouellette, Controller.

Kiki Rosatti, Communications Director.

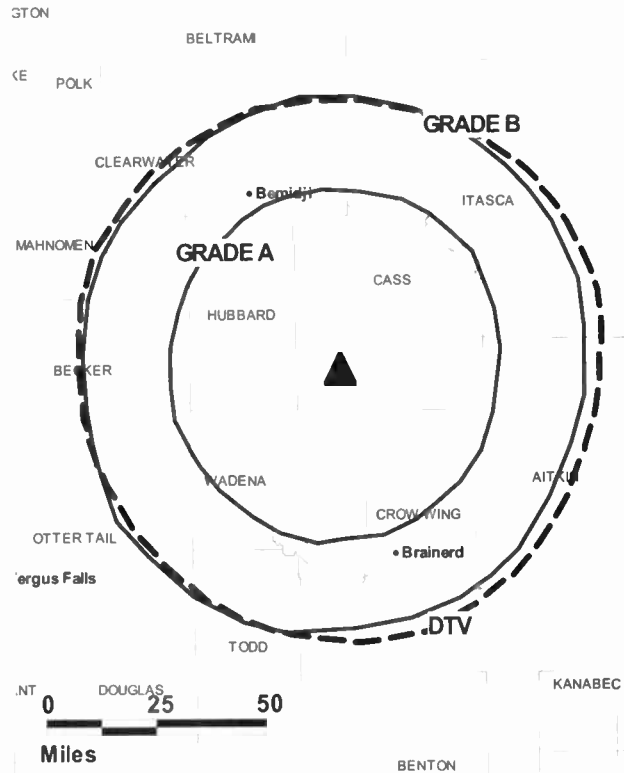
Scott Wooldridge, Promotion Director.

Casey Kespohl, Brand Director.

Ann Heuer, Traffic Manager.

City of License: Walker. **Station OMA:** Minneapolis-St. Paul, MN. **Rank:** 15.

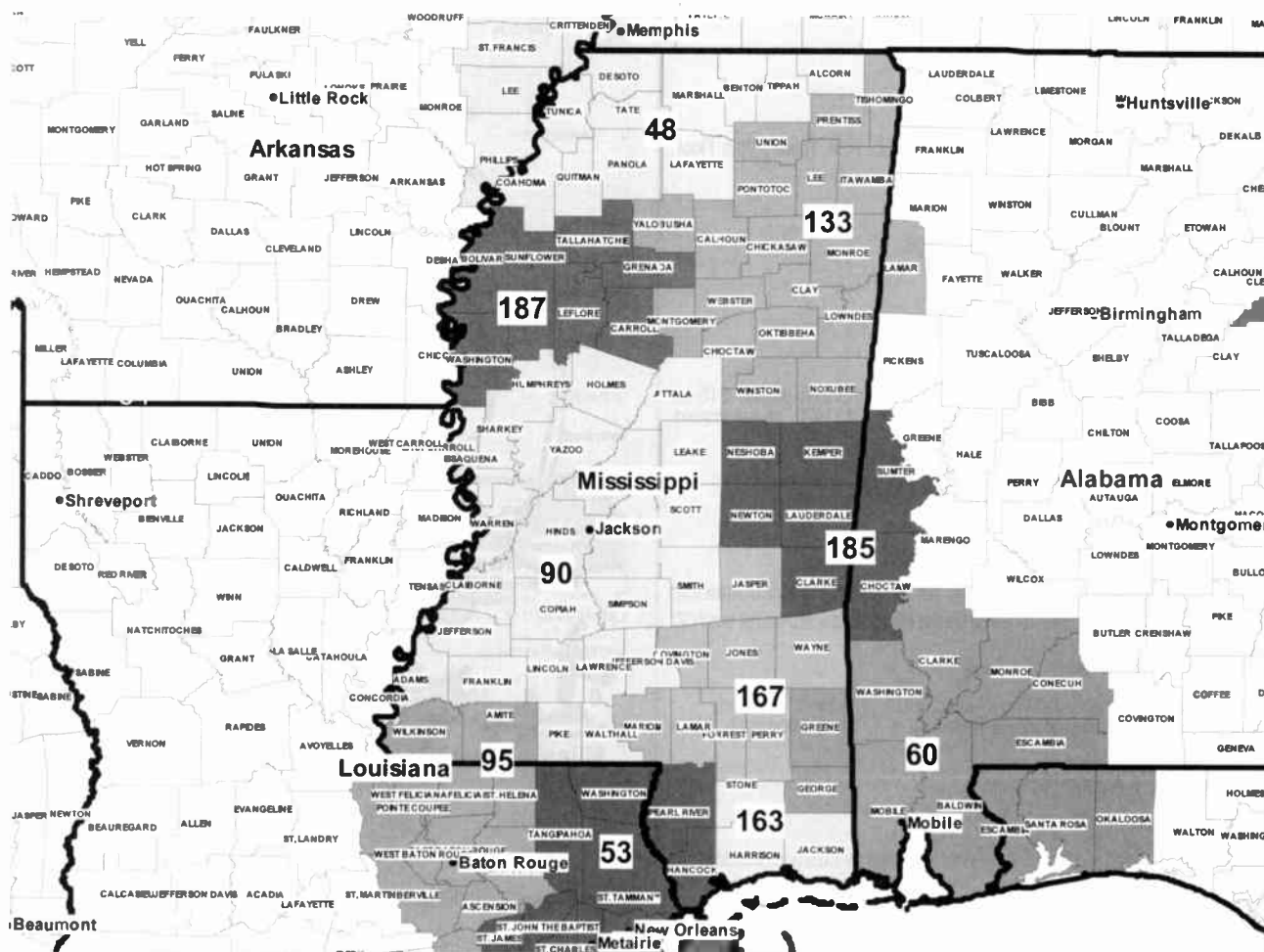
KCCW-TV BPCT-19990720LD GRANTED: 2/11/2000



Circulation © 2008 Nielsen. Coverage based on Nielsen study.

Grand Total	Cable TV Households	Non-cable TV Households	Total TV Households
Estimated Station Totals *	40,770	29,720	70,490
Average Weekly Circulation (2008)	17,644	5,036	22,680
Average Daily Circulation (2008)			15,153
Station OMA Total	Cable TV Households	Non-cable TV Households	Total TV Households
Estimated Station Totals *	30,730	20,510	51,240
Average Weekly Circulation (2008)	13,964	3,848	17,812
Average Daily Circulation (2008)			12,787
Other OMA Total	Cable TV Households	Non-cable TV Households	Total TV Households
Estimated Station Totals *	10,040	9,210	19,250
Average Weekly Circulation (2008)	3,680	1,188	4,868
Average Daily Circulation (2008)			2,366

*Estimated station totals are sums of the Nielsen TV and Cable TV household estimates for each county in which the station registers viewing of more than 5% as per the Nielsen Survey Methods.



© 2009 Warren Communications News

MARKET	NIelsen DMA TV HOUSEHOLDS	RANK	MARKET AREA COMMERCIAL STATIONS
Memphis, TN	673,770	48	WBUY-DT (41); WBUY-TV (40); WHBQ-DT (53); WHBQ-TV (13); WLMT (30); WLMT-DT (31); WMC-DT (52); WMC-TV (5); WPTY-DT (25); WPTY-TV (24); WPXX-DT (51); WPXX-TV (50); WREG-DT (28); WREG-TV (3)
New Orleans, LA	602,740	53	KGLA-DT (42); WDSU (6); WDSU-DT (43); WGNO (26); WGNO-DT (15); WHNO (20); WHNO-DT (21); WNOL-TV (38); WPXL (49); WPXL-DT (50); WUPL (54); WUPL-DT (24); WVUE (8); WVUE-DT (29); WWL-DT (36); WWL-TV (4)
Mobile, AL-Pensacola (Fort Walton Beach), FL	537,810	60	WALA-DT (9); WALA-TV (10); WAWD (58); WAWD-DT (49); WBPG (55); WEAR-DT (17); WEAR-TV (3); WFBD-DT (48); WFGX (35); WFGX-DT (50); WHBR (33); WHBR-DT (34); WJTC (44); WJTC-DT (45); WKRG-DT (27); WKRG-TV (5); WMPV-DT (20); WMPV-TV (21); WPAN (53); WPAN-DT (40); WPMI-DT (47); WPMI-TV (15)
Jackson, MS	334,650	90	WAPT (16); WAPT-DT (21); WDBD (40); WDBD-DT (41); WJTV (12); WJTV-DT (52); WLBT (3); WLBT-DT (9); WNTZ (48); WNTZ-DT (49); WRBJ (34); WUFX (35)
Baton Rouge, LA	326,390	95	WAFB (9); WAFB-DT (46); WBRZ-DT (13); WBRZ-TV (2); WGMB (44); WGMB-DT (45); WVLA (33); WVLA-DT (34)
Columbus-Tupelo-West Point, MS	188,740	133	WCBI-DT (35); WCBI-TV (4); WKDH-DT (45); WLOV-DT (16); WLOV-TV (27); WTVA (9)
Biloxi-Gulfport, MS	121,750	163	WLOX (13); WLOX-DT (39); WXXV-DT (48); WXXV-TV (25)
Hattiesburg-Laurel, MS	110,330	167	WDAM-DT (28); WDAM-TV (7); WHLT (22); WHLT-DT (58)
Meridian, MS	72,280	185	WGBC (30); WGBC-DT (31); WMDN (24); WMDN-DT (26); WTOK-DT (49); WTOK-TV (11)
Greenwood-Greenville, MS	70,050	187	WABG-DT (32); WABG-TV (6); WXVT (15); WXVT-DT (17)

Mississippi *Digital* Station Totals as of October 1, 2008

	VHF	UHF	TOTAL
Commercial Television	1	17	18
Educational Television	0	8	8
	1	25	26

Mississippi Analog Station Totals as of October 1, 2008

	VHF	UHF	TOTAL
Commercial Television	8	12	20
Educational Television	2	6	8
	10	18	28

WLOX
Ch. 13

Network Service: ABC.

Licensee: WLOX License Subsidiary LLC, 201 Monroe St., RSA Tower, 20th Floor, Montgomery, AL 36104.

Studio: 208 Debuys Rd., Biloxi, MS 39531.

Mailing Address: PO Box 4596, Biloxi, MS 39535-4596.

Phone: 228-896-1313. Fax: 228-896-0749.

E-mail: wlox@wlox.com; dvincent@wlox.com

Web Site: http://www.wlox.com

Technical Facilities: Channel No. 13 (210-216 MHz). Authorized power: 316-kw visual, 31.6-kw aural. Antenna: 1340-ft above av. terrain, 1319-ft. above ground, 1549-ft. above sea level.

Latitude 30° 43' 25"
Longitude 89° 05' 29"

Transmitter: 3-mi. NE of McHenry.

Note: Latitude and longitude coordinates shown are based on the North American Datum of 1927 (NAD 27) as currently required by the Mass Media Bureau of the FCC.

Multichannel TV Sound: Stereo only.

Satellite Earth Stations: Andrew, 7-meter C-band; RCA, 4.5-meter Ku-band; Andrew, 4.5-meter C-band; Microdyne, 5-meter Ku & C-band; Microdyne, M/A-Com, Avantek receivers.

SNG Mobile Dish: RSI, 2.4-meter Ku-band.

Ownership: Raycom Media Inc. (Group Owner).

Began Operation: September 15, 1962. Sale to present owner by Cosmos Broadcasting Corp. approved by FCC January 17, 2006. Sale to Cosmos Broadcasting Corp. by Love Broadcasting Co. approved by FCC December 22, 1994.

Represented (sales): Continental Television Sales.

Represented (legal): Covington & Burling.

Personnel:

Leon D. Long, Vice President & General Manager.

David Vincent, Station Manager & News Director.

Linda Sherman, General Sales Manager.

Don F. Moore, Local Sales Manager.

Ralph Caudill, National Sales Manager.

John Armstrong, Engineering Supervisor.

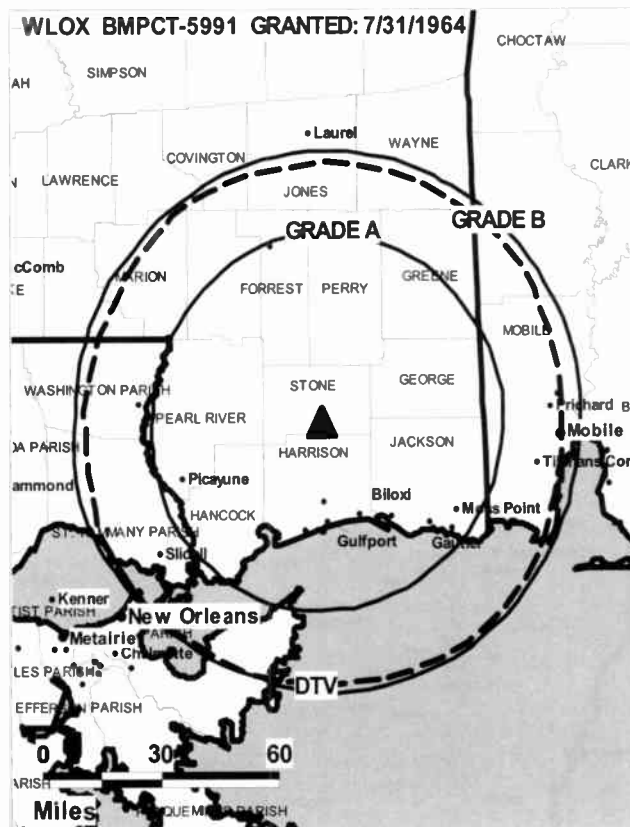
Frank Carlisle, Business Manager.

Darlene Duffano, Program Director.

Todd Durbin, Promotion Director.

Pat Fagan, Research Director.

John Allen, Creative Services Manager.



© 2009 Warren Communications News

Glennis Crowell, Traffic Manager.

City of License: Biloxi. **Station DMA:** Biloxi-Gulfport, MS. **Rank:** 163.

Circulation © 2008 Nielsen. Coverage based on Nielsen study.

GrandTotal	Cable TV Households	Non-cable TV Households	Total TV Households
Estimated Station Totals *	146,320	112,400	258,720
Average Weekly Circulation (2008)	110,515	33,293	143,808
Average Daily Circulation (2008)			85,470
Station DMA Total	Cable TV Households	Non-cable TV Households	Total TV Households
Estimated Station Totals *	87,030	34,870	121,900
Average Weekly Circulation (2008)	76,293	19,527	95,820
Average Daily Circulation (2008)			62,924
Other DMA Total	Cable TV Households	Non-cable TV Households	Total TV Households
Estimated Station Totals *	59,290	77,530	136,820
Average Weekly Circulation (2008)	34,222	13,766	47,988
Average Daily Circulation (2008)			22,546

*Estimated station totals are sums of the Nielsen TV and Cable TV household estimates for each county in which the station registers viewing of more than 5% as per the Nielsen Survey Methods.

WLOX-DT
Ch. 39

Network Service: ABC.

Licensee: WLOX License Subsidiary LLC, 201 Monroe St., RSA Tower, 20th Floor, Montgomery, AL 36104.

Studio: 208 DeBuys Rd., Biloxi, MS 39531.

Mailing Address: PO Box 4596, Biloxi, MS 39535.

Phone: 228-896-1313. **Fax:** 228-896-0749.

E-mail: wlox@wlox.com; dvincent@wlox.com

Web Site: http://www.wlox.com

Technical Facilities: Channel No. 39 (320-626 MHz). Authorized power: 715-kw max. visual, aural. Antenna: 1201-ft above av. terrain, 1122-ft. above ground, 1352-ft. above sea level.

Latitude	30°	43'	23"
Longitude	89°	05'	28"

Holds CP for change to channel number 13, 6.5-kw visual, 1339-ft above av. terrain, 1259-ft. above ground, 1489-ft. above sea level; lat. 30° 43' 22", long. 89° 05' 28", BPCDT-20080604ACI.

Note: Latitude and longitude coordinates shown are based on the North American Datum of 1927 (NAD 27) as currently required by the Mass Media Bureau of the FCC.

Ownership: Raycom Media Inc. (Group Owner).

Began Operation: January 26, 2003. Station plans to broadcast digitally on its analog channel allotment.

Represented (sales): Continental Television Sales.

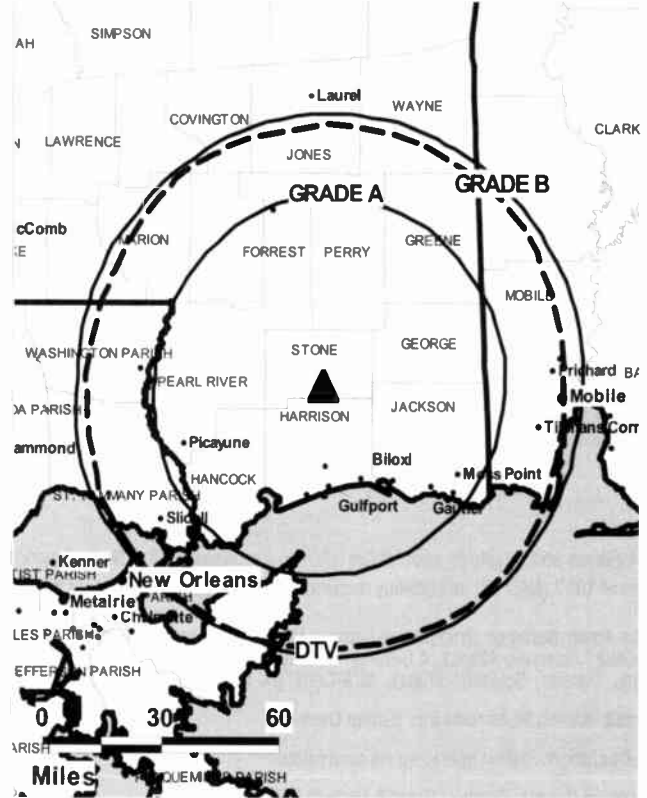
Represented (legal): Covington & Burling.

Represented (engineering): du Treil, Lundin & Rackley Inc.

Personnel:

- Leon Long, Vice President & General Manager.
- David Vincent, Station Manager & News Director.
- Linda Sherman, General Sales Manager.
- Don F. Moore, Local Sales Manager.
- Ralph Caudill, National Sales Manager.
- John Armstrong, Engineering Supervisor.

WLOX-DT BPCDT-20080604ACI GRANTED: 6/6/2008



© 2009 Warren Communications News

Frank Carlisle, Business Manager.

Darlene Duffano, Program Director.

Todd Durbin, Promotion Director.

Pat Fagan, Research Director.

John Allen, Creative Services Manager.

Glennis Crowell, Traffic Manager.

City of License: Biloxi. **Station DMA:** Biloxi-Gulfport, MS. **Rank:** 163.

Nielsen Data: Not available.

WCBI-DT
Ch. 35

Network Service: MNT, CW, CBS.

Licensee: WCBI-TV LLC, 27 Abercom St., Savannah, GA 31401-2715.

Studio: 201 5th St S, Columbus, MS 39701.

Mailing Address: PO Box 271, Columbus, MS 39703.

Phone: 662-327-4444. **Fax:** 602-329-1004.

E-mail: berryb@wcbi.com

Web Site: http://www.wcbi.com

Technical Facilities: Channel No. 35 (596-602 MHz). Authorized power: 708-kw max. visual, aural. Antenna: 1916-ft above av. terrain, 1680-ft. above ground, 2190-ft. above sea level.

Latitude	33°	45'	06"
Longitude	88°	52'	40"

Note: Latitude and longitude coordinates shown are based on the North American Datum of 1927 (NAD 27) as currently required by the Mass Media Bureau of the FCC.

Satellite Earth Stations: Transmitter Larcum; M/A-Com, 4-meter; DH Satellite, 4.5-meter; Scientific-Atlanta, 4.6-meter; Andrew, 4.6-meter Ku-band; Scientific-Atlanta, 7-meter; Scientific-Atlanta, M/A-Com, DX Communications receivers.

Ownership: Morris Multimedia Inc. (Group Owner).

Began Operation: Station operating; no on-air date

Represented (legal): Fletcher, Heald & Hildreth PLC.

Represented (sales): Blair Television.

Personnel:

Bobby Berry, General Manager.

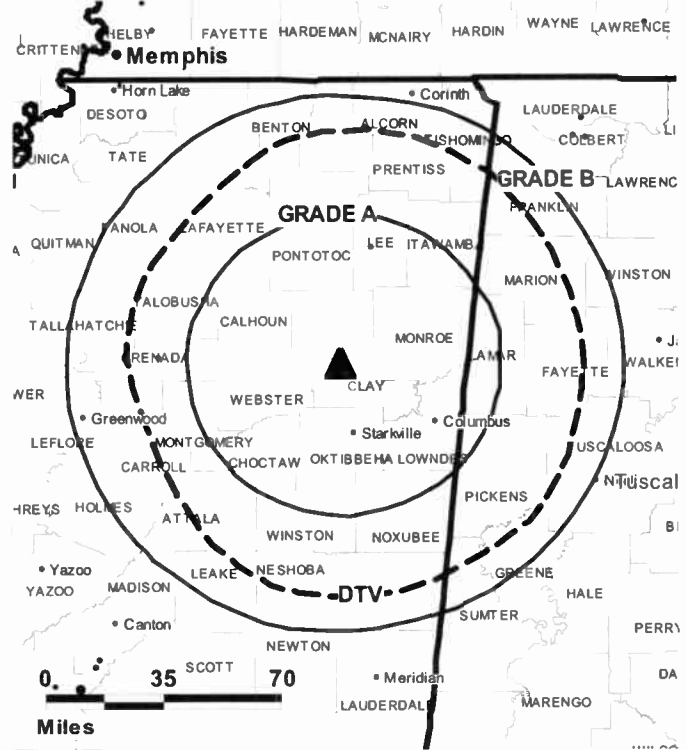
Derek Rogers, Sales Manager.

Russ Geller, News Director.

Nancy Russell, Business Manager.

T. J. Tate, Production Manager.

WCBI-DT BPCDT-19991029AES GRANTED: 3/30/2000



© 2009 Warren Communications News

Oonna Hitchcock, National Sales Coordinator & Traffic Manager.

Susan Bell, Promotions Director.

City of License: Columbus. **Station DMA:** Columbus-Tupelo-West Point, MS.

Rank: 133.

Nielsen Data: Not available.

WCBI-TV
Ch. 4

Network Service: CBS.

Licensee: WCBI-TV LLC, 27 Abercom St., Savannah, GA 31401-2715.

Studio: 201 5th St. S, Columbus, MS 39701.

Mailing Address: PD Box 271, Columbus, MS 39703.

Phone: 662-327-4444. **Fax:** 662-329-1004.

E-mail: berryb@wcbi.com

Web Site: http://www.wcbi.com

Technical Facilities: Channel No. 4 (66-72 MHz). Authorized power: 100-kw visual, 10-kw aural. Antenna: 1800-ft above av. terrain, 535-ft. above ground, 2335-ft. above sea level.

Latitude 33° 45' 07"
Longitude 88° 52' 44"

Transmitter: Hwy. 47, 4-mi. NE of Montpelier.

Note: Latitude and longitude coordinates shown are based on the North American Datum of 1927 (NAD 27) as currently required by the Mass Media Bureau of the FCC.

Multichannel TV Sound: Stereo only.

Satellite Earth Stations: Transmitter Larcen; Scientific-Atlanta, 7-meter; M/A-Com, 4-meter; DH Satellite, 4.5-meter; Scientific-Atlanta, 4.6-meter; Andrew, 4.6-meter Ku-band; Scientific-Atlanta, M/A-Com, DX Communications receivers.

SNG Mobile Dish: Radiator Systems, 2.8-meter Ku-band.

Ownership: Morris Multimedia Inc. (Group Owner).

Began Operation: July 13, 1956. Sale to present owner by Imes Communications approved by FCC December 31, 2003.

Represented (sales): Blair Television.

Represented (legal): Fletcher, Heald & Hildreth PLC.

Personnel:

Bobby Berry, General Manager.

Derek Rogers, Sales Manager.

Russ Geller, News Director.

Nancy Russell, Business Manager.

T. J. Tate, Production Manager.

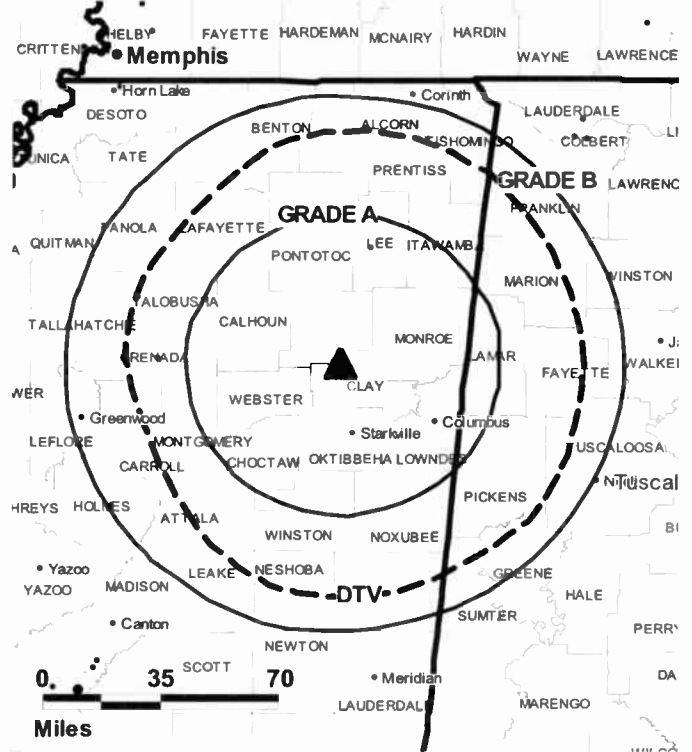
Donna Hitchcock, National Sales Coordinator & Traffic Manager.

Susan Bell, Promotions Director.

City of License: Columbus. **Station DMA:** Columbus-Tupelo-West Point, MS.

Rank: 133.

WCBI-TV BPCT-19840723KS GRANTED: 1/30/1985



Circulation © 2008 Nielsen. Coverage based on Nielsen study.

GrandTotal	Cable TV Households	Non-cable TV Households	Total TV Households
Estimated Station Totals *	91,400	140,190	231,590
Average Weekly Circulation (2008)	48,449	65,463	113,912
Average Daily Circulation (2008)			59,612
Station DMA Total	Cable TV Households	Non-cable TV Households	Total TV Households
Estimated Station Totals *	68,130	100,890	169,020
Average Weekly Circulation (2008)	43,921	62,295	106,216
Average Daily Circulation (2008)			56,935
Other DMA Total	Cable TV Households	Non-cable TV Households	Total TV Households
Estimated Station Totals *	23,270	39,300	62,570
Average Weekly Circulation (2008)	4,528	3,168	7,696
Average Daily Circulation (2008)			2,677

*Estimated station totals are sums of the Nielsen TV and Cable TV household estimates for each county in which the station registers viewing of more than 5% as per the Nielsen Survey Methods.

WXVT
Ch. 15

Network Service: CBS.

Licensee: Saga Broadcasting LLC, 73 Kercheval Ave., Grosse Pointe Farms, MI 48236.

Studio: 3015 E. Reed Rd., Greenville, MS 38703.

Mailing Address: 3015 E. Reed Rd., Greenville, MS 38703.

Phone: 662-334-1500. **Fax:** 662-378-8122.

E-mail: lmcdownell@wxvt.com

Web Site: http://www.wxvt.com

Technical Facilities: Channel No. 15 (476-482 MHz). Authorized power: 2750-kw max. & 891-kw horizontal visual, & 178-kw horizontal aural. Antenna: 890-ft above av. terrain, 919-ft. above ground, 1049-ft. above sea level.

Latitude 33° 39' 26"
Longitude 90° 42' 17.5"

Holds CP for change to 1200-kw max. visual, 883-ft above av. terrain, 881-ft. above ground, 1011-ft. above sea level; lat. 33° 39' 26", long. 90° 42' 18", BPCT-20041124AEU.

Transmitter: 4.9-mi. SSE of Cleveland.

Note: Latitude and longitude coordinates shown are based on the North American Datum of 1927 (NAD 27) as currently required by the Mass Media Bureau of the FCC.

Satellite Earth Stations: RCA, 3-meter; Harris, 3-meter; DH Satellite, 5-meter; ADM, 5.5-meter.

Ownership: Saga Communications Inc. (Group Owner).

Began Operation: November 7, 1980. Sale to Lamco Communications by Big River Broadcasting Co. approved by FCC March 5, 1984. Sale to Greenville Television Inc. approved by FCC August 28, 1991. Sale to present owner by Greenville Television Inc. approved by FCC April 22, 1999.

Represented (sales): Blair Television.

Represented (legal): Smithwick & Belendiuk PC.

Personnel:

Darren Lehrmann, General Manager.

Larry Cazavan, General Sales Manager.

Earl Phelps, News Director.

Paul Serio, Chief Engineer.

Leigh McDowell, Business Manager.

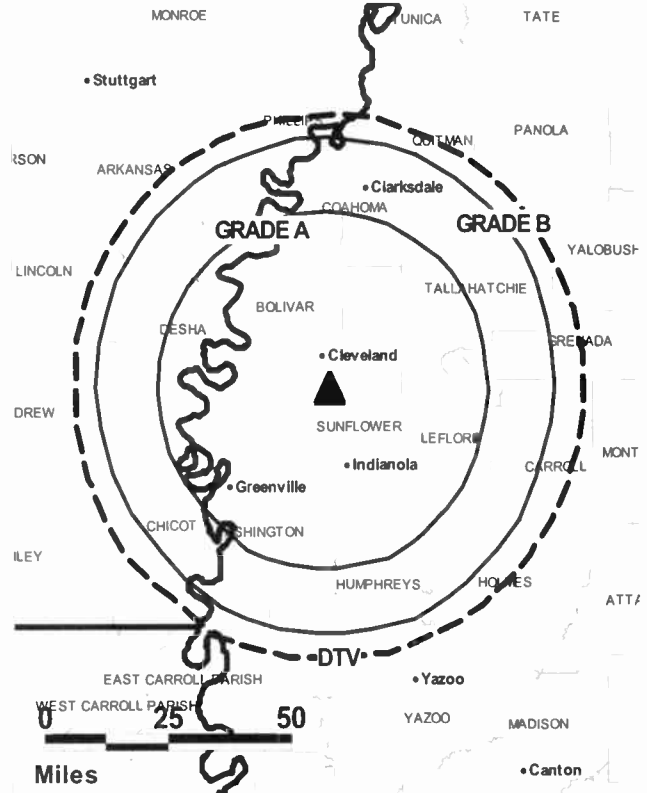
Carolyn Byars, Program Director.

Steve Ross, Production Manager & Creative Services Director.

Cassandra Robinson, Traffic Manager.

City of License: Greenville. **Station DMA:** Greenwood-Greenville, MS. **Rank:** 187.

WXVT BPCT-20041124AEU GRANTED: 1/12/2005



© 2009 Warren Communications News

Circulation © 2008 Nielsen. Coverage based on Nielsen study.

GrandTotal	Cable TV Households	Non-cable TV Households	Total TV Households
Estimated Station Totals *	69,270	38,850	108,120
Average Weekly Circulation (2008)	39,072	10,979	50,051
Average Daily Circulation (2008)			27,844
Station DMA Total	Cable TV Households	Non-cable TV Households	Total TV Households
Estimated Station Totals *	45,140	25,400	70,540
Average Weekly Circulation (2008)	31,789	9,055	40,844
Average Daily Circulation (2008)			23,660
Other DMA Total	Cable TV Households	Non-cable TV Households	Total TV Households
Estimated Station Totals *	24,130	13,450	37,580
Average Weekly Circulation (2008)	7,283	1,924	9,207
Average Daily Circulation (2008)			4,184

*Estimated station totals are sums of the Nielsen TV and Cable TV household estimates for each county in which the station registers viewing of more than 5% as per the Nielsen Survey Methods.

WXVT-DT

Ch. 17

Network Service: CBS.

Grantee: Saga Broadcasting LLC, 73 Kercheval Ave., Grosse Pointe Farms, MI 48236.

Studio: 3015 E. Reed Rd., Greenville, MS 38703.

Mailing Address: 3015 E. Reed Rd., Greenville, MS 38703.

Phone: 662-334-1500. **Fax:** 662-378-8122.

E-mail: lmcowell@wxvt.com

Web Site: http://www.wxvt.com

Technical Facilities: Channel No. 17 (488-494 MHz). Authorized power: 5-kw max. visual, aural. Antenna: 828-ft above av. terrain, 825-ft. above ground, 955-ft. above sea level.

Latitude	33°	39'	26"
Longitude	90°	42'	18"

Holds CP for change to channel number 15, 330-kw max. visual, 883-ft above av. terrain, 881-ft. above ground, 1011-ft. above sea level; BPCDT-20080303ACC.

Note: Latitude and longitude coordinates shown are based on the North American Datum of 1927 (NAD 27) as currently required by the Mass Media Bureau of the FCC.

Ownership: Saga Communications Inc. (Group Owner).

Began Operation: May 1, 2002. Station operating under Special Temporary Authority at 0.25-kw max. visual. Station plans to broadcast digitally on its analog channel allotment.

Represented (sales): Blair Television.

Represented (legal): Smithwick & Belendiuk PC.

Personnel:

Darren Lehrmann, General Manager.

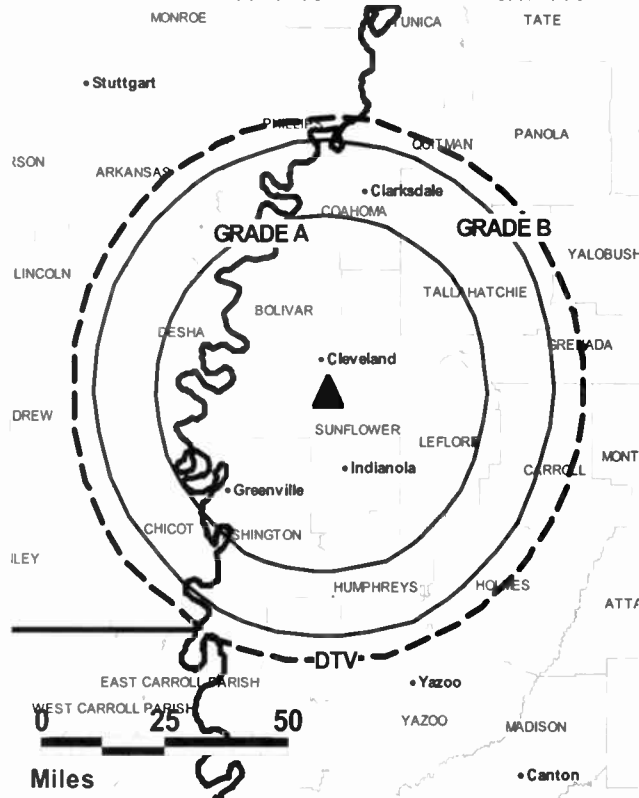
Larry Cazavan, General Sales Manager.

Earl Phelps, News Director.

Paul Serio, Chief Engineer.

Leigh McDowell, Business Manager.

WXVT-DT BPCDT-20080303ACC GRANTED: 3/6/2008



© 2009 Warren Communications News

Carolyn Byars, Program Director.

Steve Ross, Production Manager & Creative Services Director.

Cassandra Robinson, Traffic Manager.

City of License: Greenville. **Station DMA:** Greenwood-Greenville, MS. **Rank:** 187.

Nielsen Data: Not available.

WABG-DT
Ch. 32

Network Service: ABC.

Licensee: Commonwealth Broadcasting Group Inc., 1150 Foothill Blvd, Ste D, La Canada, CA 91011.

Studio: 837 Washington Ave, Greenwood, MS 38701.

Mailing Address: PO Box 1243, Greenwood, MS 38701.

Phone: 662-332-0949. **Fax:** 662-344-1814.

E-mail: snelson@wabg.com

Web Site: http://www.wabg.com

Technical Facilities: Channel No. 32 (578-584 MHz). Authorized power: 1000-kw max. visual, aural. Antenna: 1877-ft above av. terrain, 1877-ft. above ground, 1991-ft. above sea level.

Latitude	33°	22'	23"
Longitude	90°	32'	25"

Note: Latitude and longitude coordinates shown are based on the North American Datum of 1927 (NAD 27) as currently required by the Mass Media Bureau of the FCC.

Ownership: Charles M. Harker.

Began Operation: December 31, 2005.

Represented (legal): David Tillotson.

Represented (sales): Continental Television Sales.

Personnel:

Sherry Nelson, General Manager & Local Sales Manager.

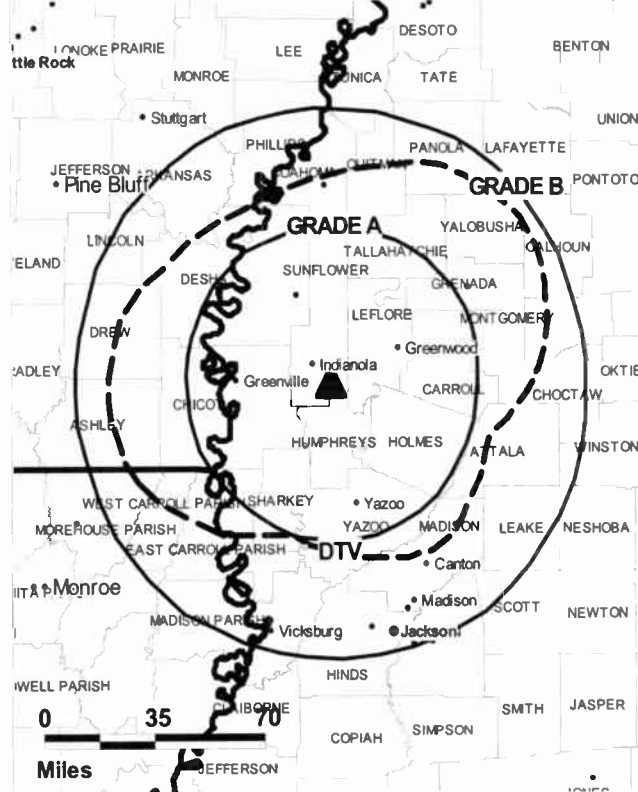
Mandy Lester Reid, Sales Associate.

Jonas Oswalt, Sales Associate.

Pam Chatman, News Director.

Betty Thunderburk, Business Manager.

WABG-DT BMPCDT-20050125AJU GRANTED: 2/3/2005



Donnie Reid, Production & Program Director.

Trey Clark, Traffic Manager.

City of License: Greenwood. **Station DMA:** Greenwood-Greenville, MS. **Rank:** 187.

Nielsen Data: Not available.

WABG-TV
Ch. 6

Network Service: ABC.

Licensee: Commonwealth Broadcasting Group Inc., 1150 Foothill Blvd, Suite D, La Canada, CA 91011.

Studio: 837 Washington Ave, Greenville, MS 38701.

Mailing Address: PO Box 1243, Greenville, MS 38701.

Phone: 662-332-0949. **Fax:** 662-344-1814.

E-mail: snelson@wabg.com

Web Site: http://www.wabg.com

Technical Facilities: Channel No. 6 (82-88 MHz). Authorized power: 100-kw max. visual, aural. Antenna: 1959-ft above av. terrain, 1959-ft. above ground, 2073-ft. above sea level.

Latitude 33° 22' 23"
Longitude 90° 32' 25"

Note: Latitude and longitude coordinates shown are based on the North American Datum of 1927 (NAD 27) as currently required by the Mass Media Bureau of the FCC.

Ownership: Charles M. Harker.

Began Operation: October 20, 1959. Sale to present owner by Bahakel Communications Ltd. approved by FCC October 11, 2007.

Represented (legal): David Tillotson.

Represented (sales): Continental Television Sales.

Personnel:

Sherry Nelson, General Manager & Local Sales Manager.

Mandy Lester Reid, Sales Associate.

Jonas Oswald, Sales Associate.

Pam Chatman, News Director.

Betty Thunderburk, Business Manager.

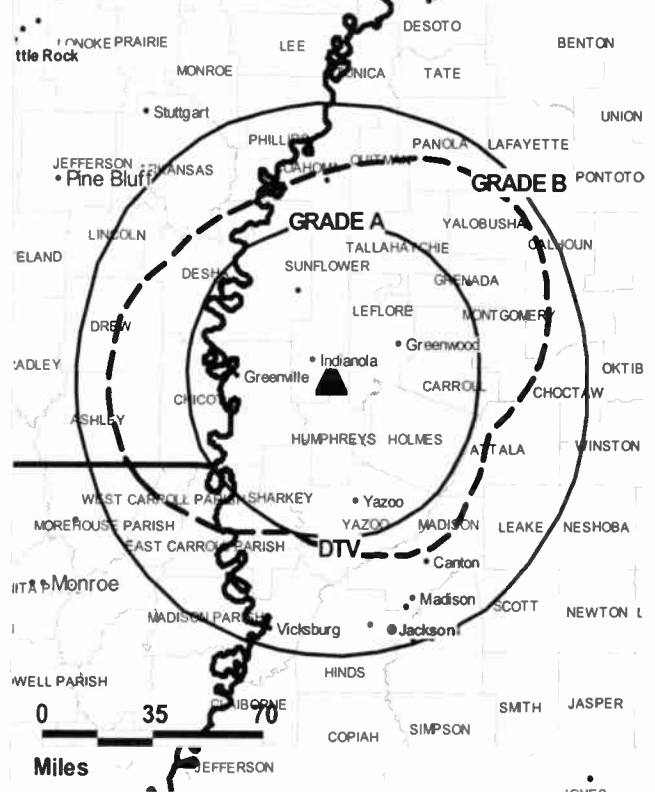
Donnie Reid, Production & Program Director.

Trey Clark, Traffic Manager.

City of License: Greenwood. **Station DMA:** Greenwood-Greenville, MS. **Rank:** 187.

WARREN'S Washington Internet Daily
Covering the politics and policies of the internet.
FREE 30-DAY TRIAL—call 800-771-9202 or visit www.warren-news.com

WABG-TV BPCT-20030701BNS GRANTED: 11/6/2003



© 2009 Warren Communications News

Circulation © 2008 Nielsen. Coverage based on Nielsen study.

GrandTotal	Cable TV Households	Non-cable TV Households	Total TV Households
Estimated Station Totals *	79,100	56,730	135,830
Average Weekly Circulation (2008)	49,513	16,594	66,107
Average Daily Circulation (2008)			37,461
Station DMA Total	Cable TV Households	Non-cable TV Households	Total TV Households
Estimated Station Totals *	45,140	25,400	70,540
Average Weekly Circulation (2008)	35,719	12,412	48,131
Average Daily Circulation (2008)			29,107
Other DMA Total	Cable TV Households	Non-cable TV Households	Total TV Households
Estimated Station Totals *	33,960	31,330	65,290
Average Weekly Circulation (2008)	13,794	4,182	17,976
Average Daily Circulation (2008)			8,354

*Estimated station totals are sums of the Nielsen TV and Cable TV household estimates for each county in which the station registers viewing of more than 5% as per the Nielsen Survey Methods.

WXXV-DT

Ch. 48

Network Service: FOX.

Grantee: Morris Network of Mississippi Inc., 27 Abercom St., Savannah, GA 31401-2715.

Studio: 14351 Hwy 49 N, Gulfport, MS 39503.

Mailing Address: PO Box 2500, Gulfport, MS 39505.

Phone: 228-832-2525. **Fax:** 228-832-4442.

E-mail: bedwards@wxxv25.com

Web Site: <http://www.wxxv25.com>

Technical Facilities: Channel No. 48 (674-680 MHz). Authorized power: 300-kw max. visual, aural. Antenna: 1496-ft above av. terrain, 1414-ft. above ground, 1657-ft. above sea level.

Latitude	30°	44'	48"
Longitude	89°	03'	30"

Note: Latitude and longitude coordinates shown are based on the North American Datum of 1927 (NAD 27) as currently required by the Mass Media Bureau of the FCC.

Ownership: Morris Multimedia Inc. (Group Owner).

Began Operation: Station operating under Special Temporary Authority at 13-kw max. visual; no on-air date

Represented (sales): Millennium Sales & Marketing.

Personnel:

Bobby Edwards, General Manager.

Scott Wilson, General Sales Manager.

Glenda McCree, Sales Assistant.

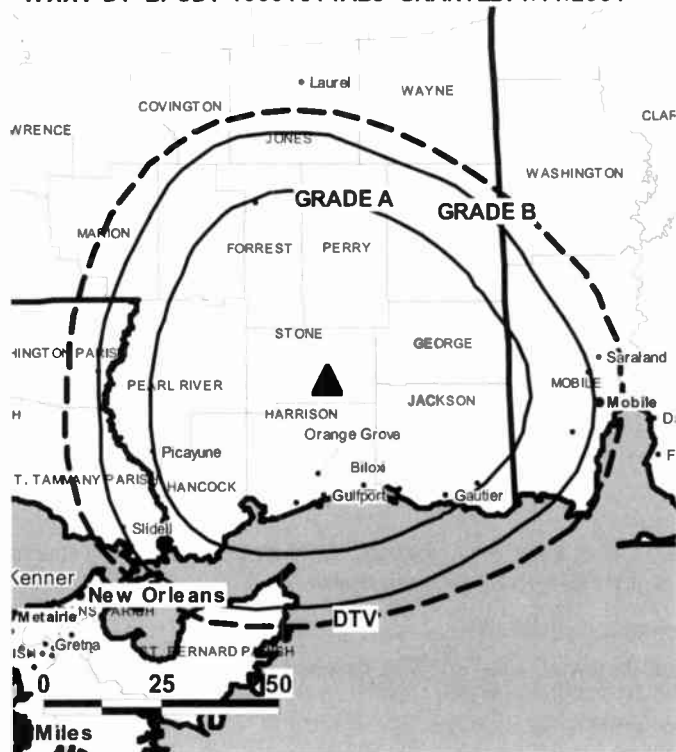
Ray Luke, Operations Manager & Chief Engineer.

Donna Ingram, Business Manager.

Jimmy Spears, Programming Coordinator & National Sales Assistant.

Leah Mays, Promotion Coordinator.

WXXV-DT BPCDT-19991014ABJ GRANTED: 1/11/2001



© 2009 Warren Communications News

Cory Hardy, Production Coordinator.

Mark Aldrich, Traffic Coordinator.

City of License: Gulfport. **Station DMA:** Biloxi-Gulfport, MS. **Rank:** 163.

Nielsen Data: Not available.

WXXV-TV

Ch. 25

Network Service: FOX.

Licensee: Morris Network of Mississippi Inc., 27 Abercom St., Savannah, GA 31401-2715.

Studio: 14351 Hwy 49 N, Gulfport, MS 39503.

Mailing Address: PO Box 2500, Gulfport, MS 39505.

Phone: 228-832-2525. **Fax:** 228-832-4442.

E-mail: bedwards@wxxv25.com

Web Site: http://www.wxxv25.com

Technical Facilities: Channel No. 25 (536-542 MHz). Authorized power: 2240-kw max. visual, 224-kw aural. Antenna: 1600-ft above av. terrain, 1540-ft. above ground, 1780-ft. above sea level.

Latitude 30° 44' 48"
Longitude 89° 03' 30"

Transmitter: 4.7-mi. NE of McHenry.

Note: Latitude and longitude coordinates shown are based on the North American Datum of 1927 (NAD 27) as currently required by the Mass Media Bureau of the FCC.

Multichannel TV Sound: Stereo only.

Satellite Earth Station: Transmitter Harris; Comtech, 5-meter C-band; Pinzone receivers.

Ownership: Morris Multimedia Inc. (Group Owner).

Began Operation: February 14, 1987. Sale to present owner by Prime Cities Broadcasting Corp. approved by FCC June 12, 1997. Sale to Prime Cities Broadcasting Corp. by AmSouth Realty Inc. approved by FCC May 1, 1991. Sale to AmSouth Realty Inc. by Gulf Coast TV Ltd. approved by FCC December 8, 1989.

Represented (sales): Millennium Sales & Marketing.

Represented (legal): Fletcher, Heald & Hildreth PLC.

Personnel:

Bobby Edwards, General Manager.

Ray Luke, Operations Manager & Chief Engineer.

Scott Wilson, General Sales Manager.

Glenda McCree, Sales Assistant.

Donna Ingram, Business Manager.

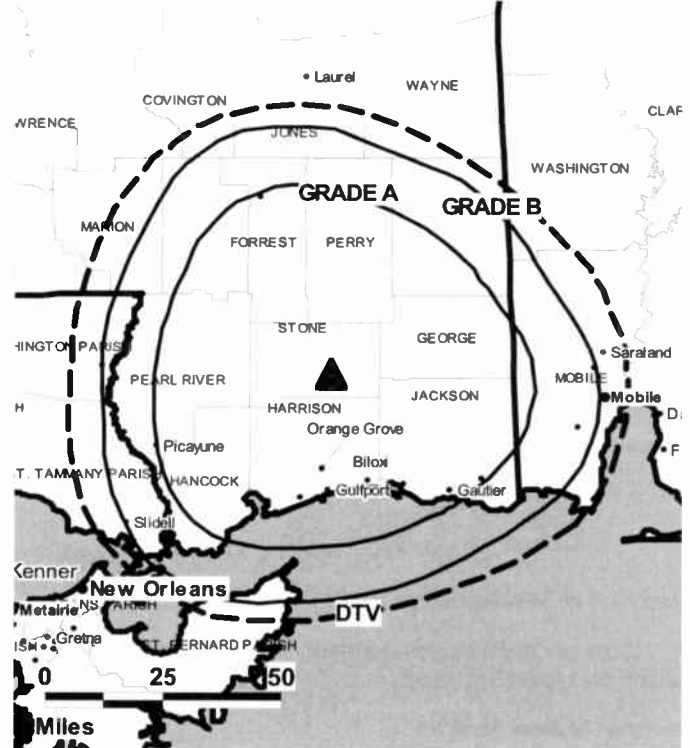
Jimmy Spears, Programming Coordinator & National Sales Assistant.

Kepper, Tupper & Company

We brokered the sale of WXXV-TV

112 High Ridge Avenue, Ridgefield, CT (203)431-3366

WXXV-TV BMPCT-19840824KJ GRANTED: 2/28/1985



Leah Mays, Promotion Coordinator.

Cory Hardy, Production Coordinator.

Mark Aldrich, Traffic Coordinator.

City of License: Gulfport. **Station DMA:** Biloxi-Gulfport, MS. **Rank:** 163.

Circulation © 2008 Nielsen. Coverage based on Nielsen study.

GrandTotal	Cable TV Households	Non-cable TV Households	Total TV Households
Estimated Station Totals *	149,260	76,040	225,300
Average Weekly Circulation (2008)	67,665	14,901	82,566
Average Daily Circulation (2008)			25,501
Station DMA Total	Cable TV Households	Non-cable TV Households	Total TV Households
Estimated Station Totals *	87,030	34,870	121,900
Average Weekly Circulation (2008)	38,508	8,474	46,982
Average Daily Circulation (2008)			14,715
Other DMA Total	Cable TV Households	Non-cable TV Households	Total TV Households
Estimated Station Totals *	62,230	41,170	103,400
Average Weekly Circulation (2008)	29,157	6,427	35,584
Average Daily Circulation (2008)			10,786

*Estimated station totals are sums of the Nielsen TV and Cable TV household estimates for each county in which the station registers viewing of more than 5% as per the Nielsen Survey Methods.

WHLT
Ch. 22
 (Satellite of WJTV, Jackson)

Network Service: CBS.

Licensee: Media General Communications Holdings LLC, 333 E Franklin St, Richmond, VA 23219.

Studio: Cloverleaf Mall, 5912 Hwy. 49, Hattiesburg, MS 39401.

Mailing Address: 5912 Hwy. 49, Cloverleaf Mall, Hattiesburg, MS 39401.

Phone: 601-545-2077. **Fax:** 601-545-3589.

E-mail: sschrader@wjtv.com

Web Site: http://www.whlt.com

Technical Facilities: Channel No. 22 (518-524 MHz). Authorized power: 1200-kw max. visual, 120-kw aural. Antenna: 800-ft above av. terrain, 707-ft. above ground, 1017-ft. above sea level.

Latitude 31° 24' 21"
 Longitude 89° 14' 35"

Transmitter: 4-mi. NE of Petal on Lynn Ray Rd.

Note: Latitude and longitude coordinates shown are based on the North American Datum of 1927 (NAD 27) as currently required by the Mass Media Bureau of the FCC.

Multichannel TV Sound: Stereo only.

Satellite Earth Station: Transmitter Harris; Scientific-Atlanta, 5-meter C-band.

Ownership: Media General Inc. (Group Owner).

Began Operation: January 12, 1987.

Represented (sales): Blair Television.

Personnel:

Bob Romine, General Manager.

Wally Babbidge, Station Manager & Sales Manager.

Rick Russell, News Director.

Steve Schrader, Chief Engineer.

Julie Norris, Business Manager.

Jackie McDonald, Program Director.

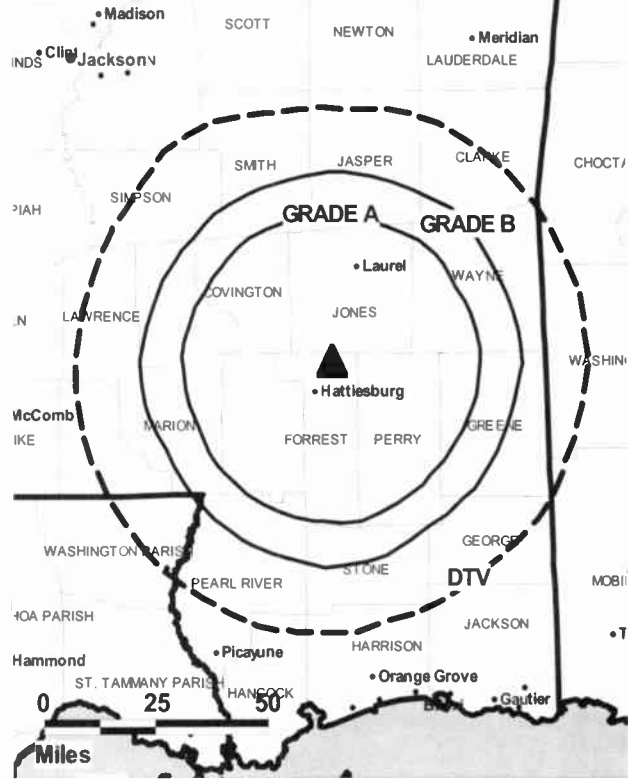
Gary Wolverton, Marketing & Promotion Director.

Rob Ruffin, Production Manager.

Regina James, Traffic Manager.

City of License: Hattiesburg. **Station DMA:** Hattiesburg-Laurel, MS. **Rank:** 167.

WHLT BMPCT-19870226KF GRANTED: 4/16/1987



© 2009 Warren Communications News

Circulation © 2008 Nielsen. Coverage based on Nielsen study.

GrandTotal	Cable TV Households	Non-cable TV Households	Total TV Households
Estimated Station Totals *	51,800	57,270	109,070
Average Weekly Circulation (2008)	26,860	12,481	39,341
Average Daily Circulation (2008)			17,263
Station DMA Total	Cable TV Households	Non-cable TV Households	Total TV Households
Estimated Station Totals *	49,500	52,640	102,140
Average Weekly Circulation (2008)	26,564	12,009	38,573
Average Daily Circulation (2008)			16,980
Other DMA Total	Cable TV Households	Non-cable TV Households	Total TV Households
Estimated Station Totals *	2,300	4,630	6,930
Average Weekly Circulation (2008)	296	472	768
Average Daily Circulation (2008)			283

*Estimated station totals are sums of the Nielsen TV and Cable TV household estimates for each county in which the station registers viewing of more than 5% as per the Nielsen Survey Methods.

WHLT-DT
Ch. 58

Network Service: CBS.

Grantee: Media General Communications Holdings LLC, 333 E Franklin St, Richmond, VA 23219.

Studio: 5912 Hwy. 49, Cloverleaf Mall, Hattiesburg, MS 39401.

Mailing Address: 5912 Hwy. 49, Cloverleaf Mall, Hattiesburg, MS 39401.

Phone: 601-545-2077. **Fax:** 601-545-3589.

E-mail: sschrader@wjtv.com

Web Site: <http://www.whlt.com>

Technical Facilities: Channel No. 58 (734-740 MHz). Authorized power: 1000-kw max. visual, aural. Antenna: 699-ft above av. terrain, 607-ft. above ground, 919-ft. above sea level.

Latitude	31°	24'	20"
Longitude	89°	14'	13"

Holds CP for change to channel number 22, 135-kw max. visual, 797-ft above av. terrain, 707-ft. above ground, 1015-ft. above sea level; BMPCDT-20080410AAZ.

Note: Latitude and longitude coordinates shown are based on the North American Datum of 1927 (NAD 27) as currently required by the Mass Media Bureau of the FCC.

Ownership: Media General Inc. (Group Owner).

Began Operation: Station operating; no on-air date. Station plans to broadcast digitally on its analog channel allotment.

Personnel:

Bob Romine, General Manager.

Wally Babbidge, Station Manager & Sales Manager.

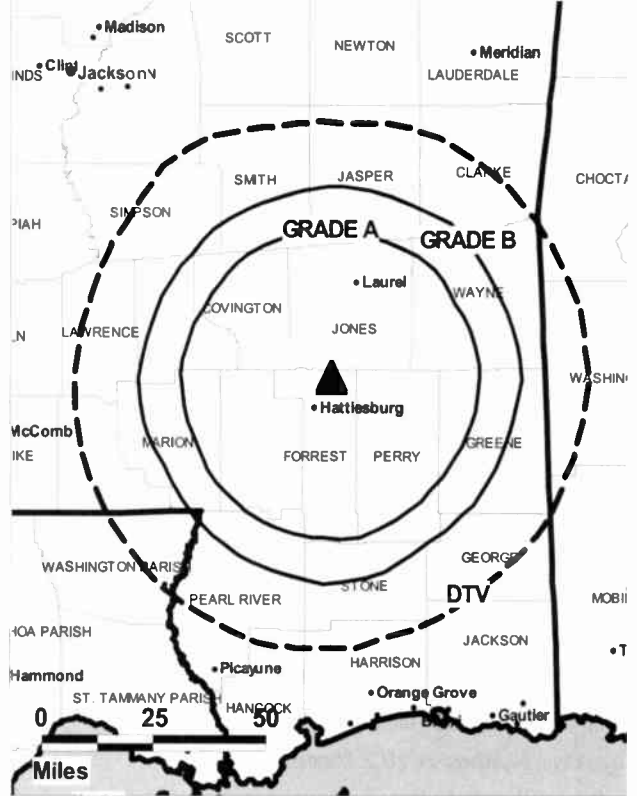
Rick Russell, News Director.

Steve Schrader, Chief Engineer.

Julle Norris, Business Manager.

Jackie McDonald, Program Director.

WHLT-DT BMPCDT-20080619ACC GRANTED: 7/10/2008



Gary Wolverton, Marketing & Promotion Director.

Rob Ruffin, Production Manager.

Regina James, Traffic Manager.

City of License: Hattiesburg. **Station DMA:** Hattiesburg-Laurel, MS. **Rank:** 167.

Nielsen Data: Not available.

WBUY-DT
Ch. 41

Network Service: TBN.

Licensee: Trinity Broadcasting Network Inc., 2442 Michelle Dr., Tustin, CA 92780.

Studio: 3447 Cazassa Rd., Memphis, TN 38116.

Mailing Address: 3447 Cazassa Rd., Memphis, TN 38116.

Phone: 901-396-9541. **Fax:** 901-396-9585.

E-mail: wbuy@tbn.org

Web Site: <http://www.tbn.org>

Technical Facilities: Channel No. 41 (632-638 MHz). Authorized power: 500-kw max. visual, aural. Antenna: 400-ft above av. terrain, 404-ft. above ground, 755-ft. above sea level.

Latitude	34°	59'	20"
Longitude	89°	41'	13"

Requests CP for change to 675-kw max. visual; BPCDT-20080612ABA.

Holds CP for change to 345-kw max. visual, 459-ft above av. terrain, 469-ft. above ground, 819-ft. above sea level; BPCDT-20080307ACA.

Note: Latitude and longitude coordinates shown are based on the North American Datum of 1927 (NAD 27) as currently required by the Mass Media Bureau of the FCC.

Ownership: Trinity Broadcasting Network Inc. (Group Owner).

Began Operation: September 24, 2002. Standard Definition.

Represented (legal): Colby M. May.

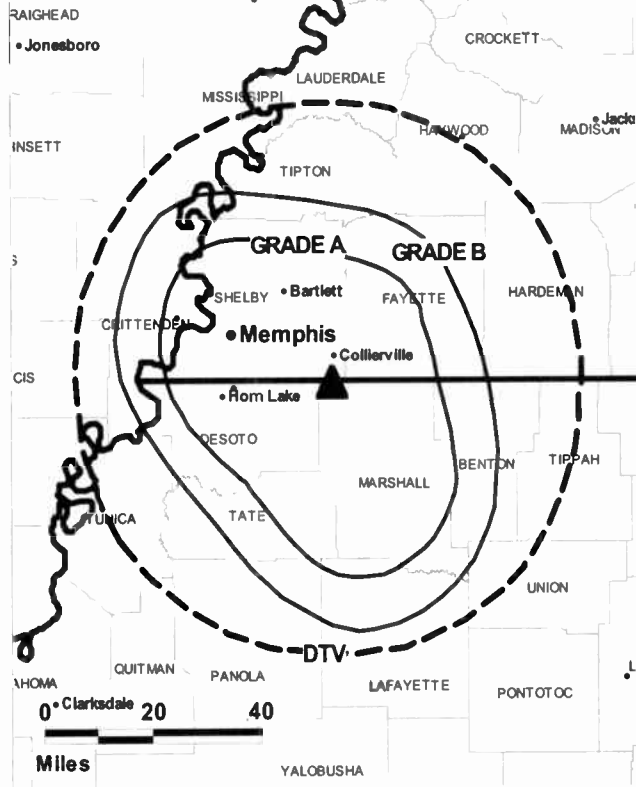
Personnel:

Tamela Woods-Calvin, Station Manager.

Dean Garrison, Chief Engineer.

Vicki Everett, Secretary.

WBUY-DT BPCDT-20080612ABA GRANTED: 7/30/2008



© 2009 Warren Communications News

City of License: Holly Springs. **Station DMA:** Memphis, TN. **Rank:** 48.

Nielsen Data: Not available.

Mississippi — Holly Springs

WBUY-TV Ch. 40

Network Service: TBN.

Licensee: Trinity Broadcasting Network Inc., 2442 Michelle Dr., Tustin, CA 92780.

Studio: 3447 Cazassa Rd., Memphis, TN 38116.

Mailing Address: 3447 Cazassa Rd., Memphis, TN 38116.

Phone: 901-396-9541. Fax: 901-396-9585.

E-mail: wbuy@tbn.org

Web Site: <http://www.tbn.org>

Technical Facilities: Channel No. 40 (626-632 MHz). Authorized power: 4624-kw max. visual, aural. Antenna: 465-ft above av. terrain, 468-ft. above ground, 818-ft. above sea level.

Latitude	34°	59'	20"
Longitude	89°	41'	13"

Transmitter: 0.43-mi. SSW of Byhalia Rd., at Tennessee border, near Barton.

Note: Latitude and longitude coordinates shown are based on the North American Datum of 1927 (NAD 27) as currently required by the Mass Media Bureau of the FCC.

Ownership: Trinity Broadcasting Network Inc. (Group Owner).

Began Operation: September 15, 1991. Sale to All American TV Inc. by Sonlight Broadcasting Systems Inc. approved by FCC May 27, 1997. Sale to present owner by All American TV Inc. approved by FCC May 8, 2000.

Represented (legal): Colby M. May.

Personnel:

Tamela Woods-Calvin, Station Manager.

Dean Garrison, Chief Engineer.

Vicki Everett, Secretary.

City of License: Holly Springs. Station DMA: Memphis, TN. Rank: 48.

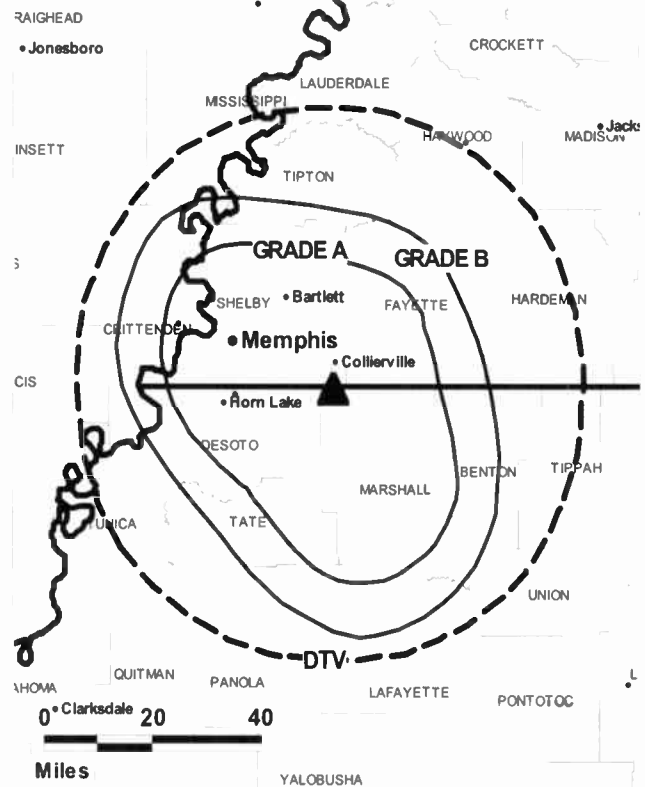
Setting the industry standard...

Communications Daily

Warren Communications News

FREE 30-day trial — call 800-771-9202 or visit www.warren-news.com

WBUY-TV BMPCT-19901002KO GRANTED: 12/14/1990



Circulation © 2008 Nielsen. Coverage based on Nielsen study.

GrandTotal	Cable TV Households	Non-cable TV Households	Total TV Households
Estimated Station Totals *	233,030	10,380	243,410
Average Weekly Circulation (2008)	17,723	602	18,325
Average Daily Circulation (2008)			5,053
Station DMA Total	Cable TV Households	Non-cable TV Households	Total TV Households
Estimated Station Totals *	233,030	10,380	243,410
Average Weekly Circulation (2008)	17,723	602	18,325
Average Daily Circulation (2008)			5,053

*Estimated station totals are sums of the Nielsen TV and Cable TV household estimates for each county in which the station registers viewing of more than 5% as per the Nielsen Survey Methods.

WKDH-DT
Ch. 45

Network Service: ABC.

Licensee: Southern Broadcasting Inc., PO Box 1645, Tupelo, MS 38802.

Studio: 1359 Rd. 681 Beech Springs Rd., Saitillo, MS 38866.

Mailing Address: PO Box 1645, Tupelo, MS 38802.

Phone: 662-456-4558. **Fax:** 662-844-7061.

E-mail: manager@wkdh.com

Web Site: <http://www.wkdh.com>

Technical Facilities: Channel No. 45 (656-662 MHz). Authorized power: 1854-kw max. visual, aural. Antenna: 1611-ft above av. terrain, 1368-ft. above ground, 1949-ft. above sea level.

Latitude	33°	47'	40"
Longitude	89°	05'	16"

Holds CP for change to 537-kw max. visual, 1611-ft above av. terrain, 1368-ft. above ground, 1948-ft. above sea level; BPCDT-20060519ABE.

Transmitter: 2.4-mi. from Woodland.

Note: Latitude and longitude coordinates shown are based on the North American Datum of 1927 (NAD 27) as currently required by the Mass Media Bureau of the FCC.

Ownership: Southern Broadcasting Inc.

Began Operation: June 18, 2001. Pro forma assignment of permit to Southern Broadcasting Inc. from K & D Spain Partners granted by FCC August 10, 1998. Station "flash-cut" to digital broadcast January 26, 2007.

Represented (sales): Continental Television Sales.

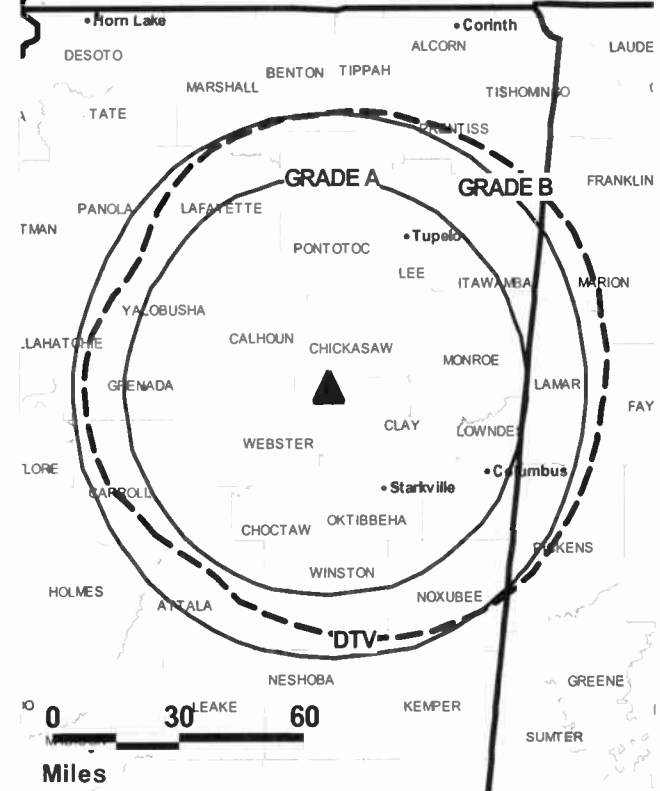
Represented (legal): Garvey Schubert Barer.

Personnel:

Walter Spain, President & Station Manager.

James Conaway, Chief Engineer.

WKDH BPCT-19960827KE GRANTED: 6/18/1998



© 2009 Warren Communications News

City of License: Houston. **Station DMA:** Columbus-Tupelo-West Point, MS.

Rank: 133.

Nielsen Data: Not available.

WAPT
Ch. 16

Network Service: ABC.

Licensee: WAPT Hearst-Argyle Television Inc., 888 7th Ave, New York, NY 10106.

Studio: 7616 Channel 16 Way, Jackson, MS 39209.

Mailing Address: PO Box 10297, Jackson, MS 39289-0297.

Phone: 601-922-1607. **Fax:** 601-922-1663.

E-mail: jawolfe@hearst.com

Web Site: http://www.thejacksonchannel.com

Technical Facilities: Channel No. 16 (482-488 MHz). Authorized power: 4790-kw max. visual, aural. Antenna: 1178-ft above av. terrain, 1037-ft. above ground, 1476-ft. above sea level.

Latitude 32° 16' 41"
Longitude 90° 17' 40"

Transmitter: 7616 Channel 16 Way, Jackson.

Note: Latitude and longitude coordinates shown are based on the North American Datum of 1927 (NAD 27) as currently required by the Mass Media Bureau of the FCC.

Multichannel TV Sound: Stereo only.

Satellite Earth Stations: Transmitter Larcen; Scientific-Atlanta, 4-meter; Microdyne, 4-meter KC-band; Scientific-Atlanta, M/A-Com receivers.

Ownership: Hearst-Argyle Television Inc. (Group Owner).

Began Operation: October 3, 1970. Merger with Hearst Corp. to form present owner approved by FCC June 2, 1997 (Vol. 37:13, 35). Sale to Argyle Television Inc. by Northstar Television Group Inc. approved by FCC November 7, 1994 (Television Digest, Vol. 34:37; 35:2). Sale to Northstar Television Group approved by FCC September 11, 1989. Sale to Price Communications approved by FCC June 23, 1987 (Vol. 27:21). Sale to Clay Communications by Lewis C. Hopper, et al., approved by FCC March 18, 1979. Sale to Lewis Hopper, et al., by American Public Life Insurance Co. approved by FCC March 18, 1976.

Represented (sales): Eagle Television Sales.

Personnel:

Stuart Kellogg, President & General Manager.

Jeff Wolfe, General Sales Manager.

Danny Walker, Local Sales Manager.

Bruce Barkley, News Director.

Tom Bondurant, Chief Engineer.

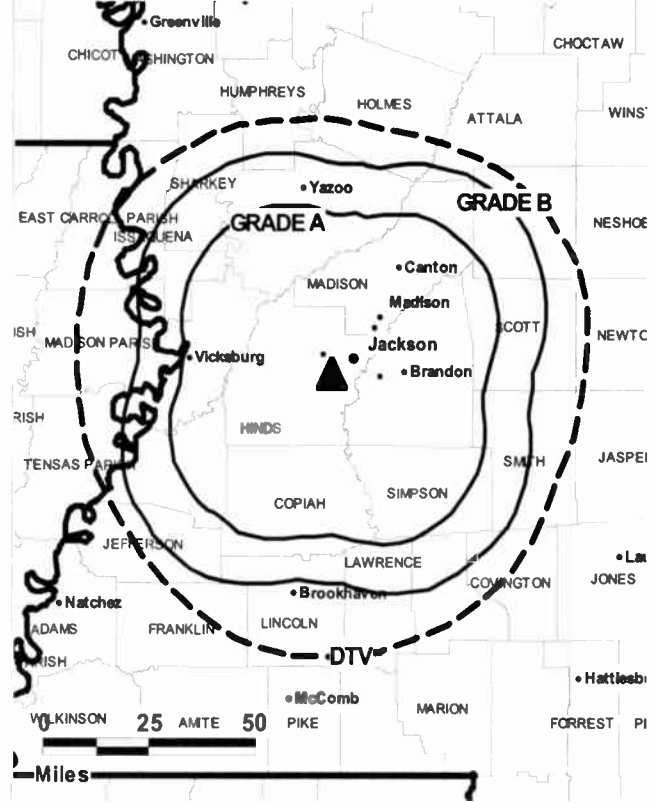
Stephen Thompson, Business Manager.

Linda Bozone, Traffic Manager.

Kim Oxley, Production Manager.

City of License: Jackson. **Station DMA:** Jackson, MS. **Rank:** 90.

WAPT BMLCT-19991014ABZ GRANTED: 12/27/2000



Circulation © 2008 Nielsen. Coverage based on Nielsen study.

GrandTotal	Cable TV Households	Non-cable TV Households	Total TV Households
Estimated Station Totals *	163,840	173,070	336,910
Average Weekly Circulation (2008)	104,998	96,417	201,415
Average Daily Circulation (2008)			102,152
Station DMA Total	Cable TV Households	Non-cable TV Households	Total TV Households
Estimated Station Totals *	151,170	156,730	307,900
Average Weekly Circulation (2008)	103,415	95,547	198,962
Average Daily Circulation (2008)			101,494
Other DMA Total	Cable TV Households	Non-cable TV Households	Total TV Households
Estimated Station Totals *	12,670	16,340	29,010
Average Weekly Circulation (2008)	1,583	870	2,453
Average Daily Circulation (2008)			658

*Estimated station totals are sums of the Nielsen TV and Cable TV household estimates for each county in which the station registers viewing of more than 5% as per the Nielsen Survey Methods.

WAPT-DT
Ch. 21

Network Service: ABC.

Grantee: WAPT Hearst-Argyle Television Inc., 888 7th Ave, New York, NY 10106.

WAPT-DT: 7616 Channel 16 Hwy, Jackson, MS 39209.

Mailing Address: PO Box 10297, Jackson, MS 39289-0297.

Phone: 601-922-1607. **Fax:** 601-922-1663.

E-mail: jawolfe@hearst.com

Web Site: <http://www.thejacksonchannel.com>

Technical Facilities: Channel No. 21 (512-518 MHz). Authorized power: 1000-kw max. visual, aural. Antenna: 1089-ft above av. terrain, 942-ft. above ground, 1388-ft. above sea level.

Latitude	32°	16'	41"
Longitude	90°	17'	40"

Note: Latitude and longitude coordinates shown are based on the North American Datum of 1927 (NAD 27) as currently required by the Mass Media Bureau of the FCC.

Ownership: Hearst-Argyle Television Inc. (Group Owner).

Began Operation: Station operating; no on-air date

Personnel:

Stuart Kelllogg, President & General Manager.

Jeff Wolfe, General Sales Manager.

Danny Walker, Local Sales Manager.

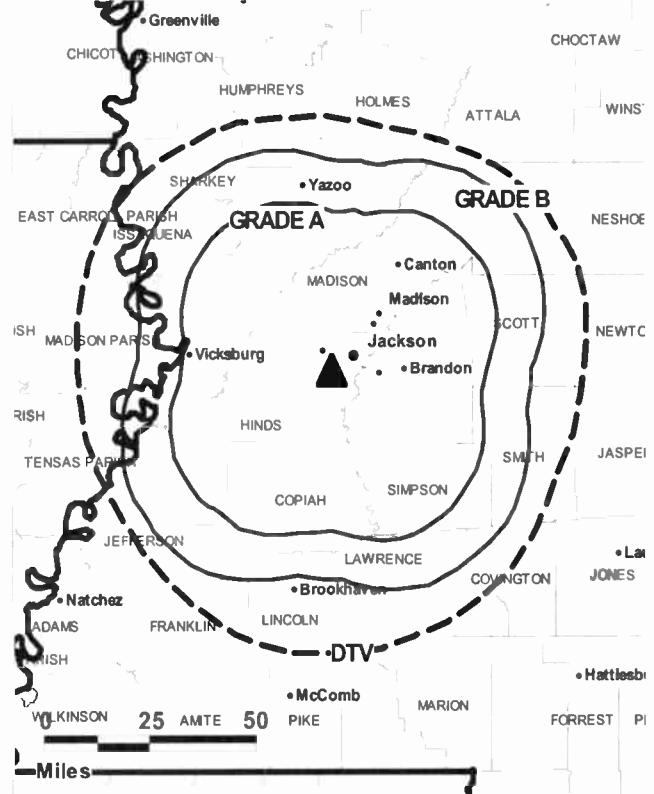
Bruce Barkley, News Director.

Tom Bondurant, Chief Engineer.

Stephen Thompson, Business Manager.

Linda Bozone, Traffic Manager.

WAPT-DT BPCDT-19990915ATM GRANTED: 5/7/2001



© 2009 Warren Communications News

Kim Oxley, Production Manager.

City of License: Jackson. **Station DMA:** Jackson, MS. **Rank:** 90.

Nielsen Data: Not available.

WDBD
Ch. 40

Network Service: FOX.

Licensee: Jackson Television LLC, 200 Clarendon St, 51st Floor, Boston, MA 02116.

Studio: One Great Place, Jackson, MS 39209.

Mailing Address: PO Box 6905, Jackson, MS 39209.

Phone: 601-922-1234. **Fax:** 601-922-0268.

E-mail: leighwhite@jxntv.com

Web Site: http://www.gomiss.com

Technical Facilities: Channel No. 40 (626-632 MHz). Authorized power: 4000-kw max. visual, aural. Antenna: 1962-ft above av. terrain, 1854-ft. above ground, 2264-ft. above sea level.

Latitude 32° 12' 49"
Longitude 90° 22' 56"

Note: Latitude and longitude coordinates shown are based on the North American Datum of 1927 (NAD 27) as currently required by the Mass Media Bureau of the FCC.

Ownership: Jackson Television LLC.

Began Operation: December 27, 1984. Transfer of control of permit to H. Bernard Dixon from Brenda Harrison approved by FCC April 30, 1985. Transfer of control to Media Central from H. Bernard Dixon approved by FCC November 26, 1985. Sale to C. Kenneth Still, trustee from Media Central, approved by FCC May 10, 1989. Sale to D & K Broadcast Properties LP approved by FCC June 22, 1989. Sale to Pegasus Communications Corp. approved by FCC February 18, 1993. Sale to present owner from Pegasus Communications Corp. approved by FCC August 11, 2003. Transfer of control to Alta Communications VIII LP from Galloway/Elmore Holdings LLC approved by FCC June 6, 2007.

Represented (legal): Pillsbury Winthrop Shaw Pittman LLP.

Represented (sales): Katz Media Group.

Represented (engineering): du Treil, Lundin & Rackley Inc.

Personnel:

Leigh White, General Manager & Marketing Director.

Will Hammond, General Sales Manager.

Robert Flanagan, Chief Engineer.

Michelle Kunjappy, Business Manager.

Eric Holmes, Program Director.

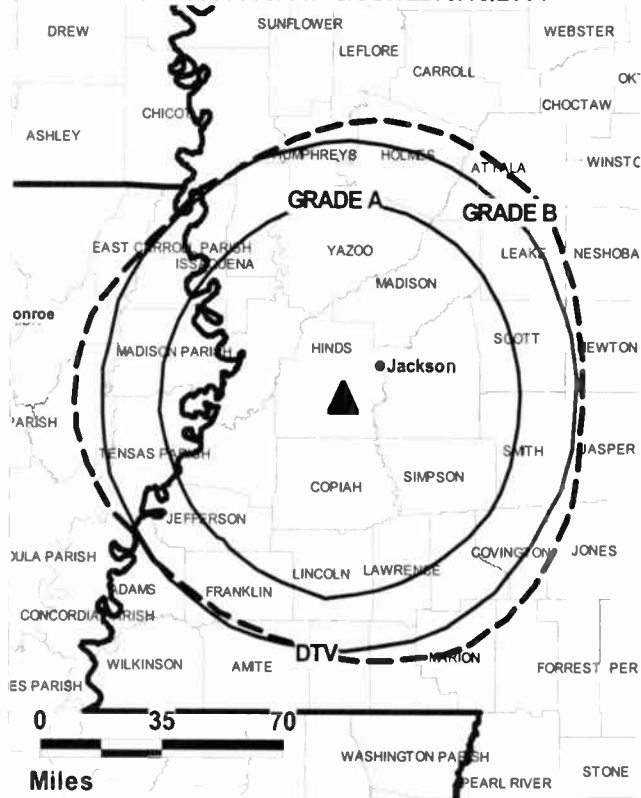
Loretta Williams, Promotions Director.

Tim Irvine, Production Manager.

Renferd Kimple, Traffic Manager.

City of License: Jackson. **Station DMA:** Jackson, MS. **Rank:** 90.

WDBD BPCT-20000308AAT GRANTED: 9/18/2001



© 2009 Warren Communications News

Circulation © 2008 Nielsen. Coverage based on Nielsen study.

GrandTotal	Cable TV Households	Non-cable TV Households	Total TV Households
Estimated Station Totals *	144,690	164,120	308,810
Average Weekly Circulation (2008)	66,345	70,114	136,459
Average Daily Circulation (2008)			43,283
Station DMA Total	Cable TV Households	Non-cable TV Households	Total TV Households
Estimated Station Totals *	143,430	156,730	300,160
Average Weekly Circulation (2008)	66,208	69,593	135,801
Average Daily Circulation (2008)			43,129
Other DMA Total	Cable TV Households	Non-cable TV Households	Total TV Households
Estimated Station Totals *	1,260	7,390	8,650
Average Weekly Circulation (2008)	137	521	658
Average Daily Circulation (2008)			154

*Estimated station totals are sums of the Nielsen TV and Cable TV household estimates for each county in which the station registers viewing of more than 5% as per the Nielsen Survey Methods.

WDBD-DT
Ch. 41

Network Service: FOX.

Grantee: Jackson Television LLC, 200 Clarendon St., 51st Floor, Boston, MA 02116.

Studio: One Great Place, Jackson, MS 39209.

Mailing Address: PO Box 6905, Jackson, MS 39209.

Phone: 601-922-1234. **Fax:** 601-922-0268.

E-mail: leighwhite@jxntv.com

Web Site: http://www.gomiss.com

Technical Facilities: Channel No. 41 (632-638 MHz). Authorized power: 1000-kw max. visual, aural. Antenna: 1962-ft above av. terrain, 1854-ft. above ground, 2264-ft. above sea level.

Latitude	32°	12'	49"
Longitude	90°	22'	56"

Holds CP for change to channel number 40, 981.2-kw max. visual; BPCDT-20080401ATJ.

Note: Latitude and longitude coordinates shown are based on the North American Datum of 1927 (NAD 27) as currently required by the Mass Media Bureau of the FCC.

Ownership: Jackson Television LLC.

Began Operation: April 29, 2002. Station operating under Special Temporary Authority at 50-kw max. visual. Station plans to broadcast digitally on its analog channel allotment.

Represented (legal): Pillsbury Winthrop Shaw Pittman LLP.

Represented (engineering): du Treil, Lundin & Rackley Inc.

Personnel:

Leigh White, General Manager & Marketing Director.

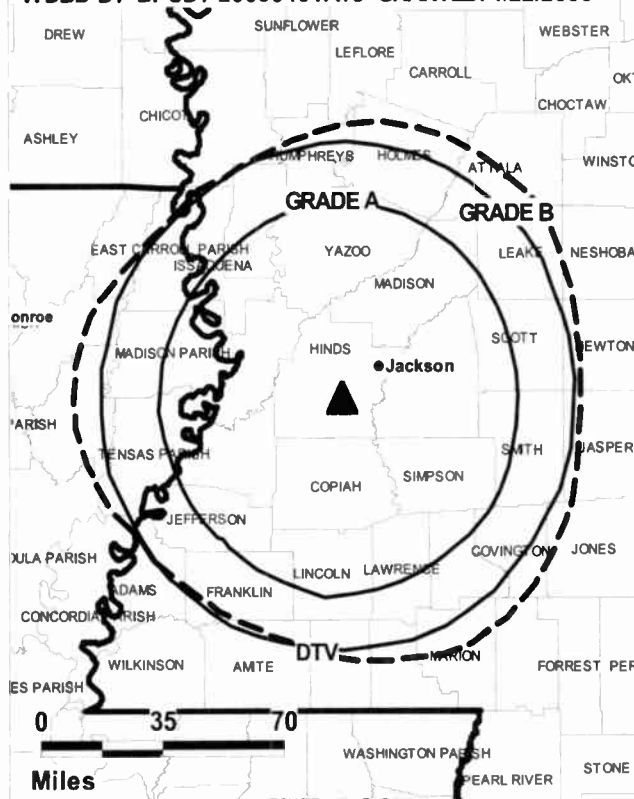
Will Hammond, General Sales Manager.

Robert Flanagan, Chief Engineer.

Michelle Kunjappy, Business Manager.

Eric Holmes, Program Director.

WDBD-DT BPCDT-20080401ATJ GRANTED: 4/22/2008



© 2009 Warren Communications News

Loretta Williams, Promotions Director.

Tim Irvine, Production Manager.

Renferd Kimple, Traffic Manager.

City of License: Jackson. **Station DMA:** Jackson, MS. **Rank:** 90.

Nielsen Data: Not available.

Mississippi — Jackson

WJTV
Ch. 12
(Operates satellite WHLT, Hattiesburg)

Network Service: CBS.

Licensee: Media General Communications Holdings LLC, 333 E Franklin St, Richmond, VA 23219.

Studio: 1820 TV Rd., Jackson, MS 39204-4148.

Mailing Address: 1820 TV Rd., Jackson, MS 39204-4148.

Phone: 601-372-6311; 804-649-6000. **Fax:** 601-372-8798.

E-mail: sschrader@wjtv.com

Web Site: <http://www.wjtv.com>

Technical Facilities: Channel No. 12 (204-210 MHz). Authorized power: 316-kw visual, 43.7-kw aural. Antenna: 1630-ft above av. terrain, 1615-ft. above ground, 1949-ft. above sea level.

Latitude 32° 14' 25.59"
 Longitude 90° 24' 15.05"

Transmitter: 1.5-mi. SE of Raymond, 0.3-mi. S of Rte. 18.

Note: Latitude and longitude coordinates shown are based on the North American Datum of 1927 (NAD 27) as currently required by the Mass Media Bureau of the FCC.

Ownership: Media General Inc. (Group Owner).

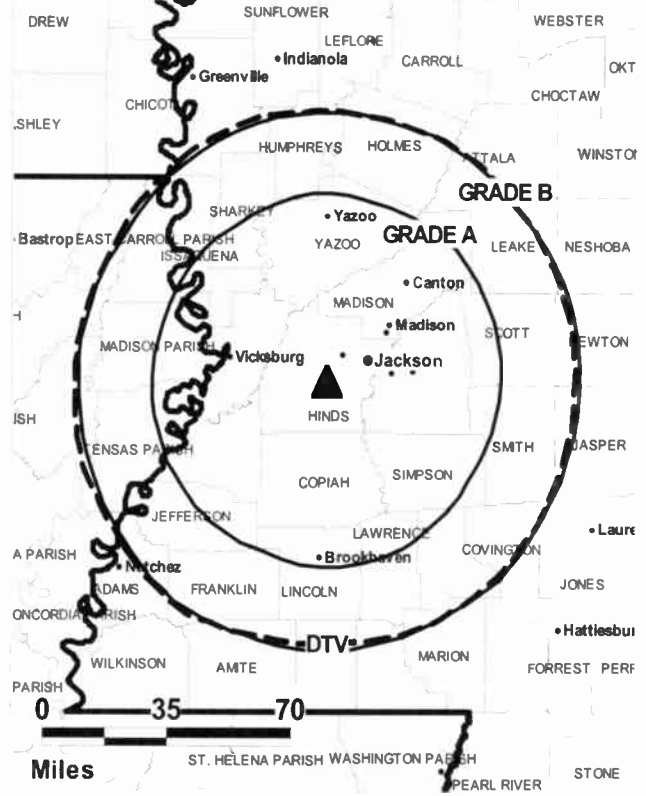
Began Operation: March 15, 1954. In 1955, after WSLI-TV (Ch. 12) owners got permission to sell 40% interest to Mississippi Publishers Corp., latter took WJTV (Ch. 25) off air on May 31 and WSLI-TV switched call letters to WJTV (Television Digest, Vol. 11:16, 21, 23). Sale to News-Press & Gazette Co. by Capitol Broadcasting Company approved by FCC March 7, 1983 (Vol. 22:50). Sale to New Vision Television I Inc. approved by FCC September 7, 1993 (Vol. 33:28). Sale to Ellis Communications approved by FCC February 10, 1995 (Vol. 34:48; 35:14). Transfer of control to Raycom Media approved July 26, 1996. Raycom swap of WHLH, Hattiesburg, WJTV, Jackson & WSAV-TV, Savannah, GA for Media General's WTVR-TV, Richmond, VA approved by FCC July 23, 1997 (Vol. 37:2).

Personnel:

- Bob Romine, General Manager.
- Stephanie Dumeyer, General Sales Manager.
- Rick Russell, News Director.
- Steve Schrader, Chief Engineer.
- Julie Norris, Business Manager.
- Jackie McDonald, Program Director.
- Gary Wolverton, Marketing & Promotion Director.
- David Bunger, Production Manager.
- Regina James, Traffic Manager.

City of License: Jackson. **Station DMA:** Jackson, MS. **Rank:** 90.

WJTV BPCT-2540 GRANTED: 1/10/1962



© 2009 Warren Communications News

Circulation © 2008 Nielsen. Coverage based on Nielsen study.

GrandTotal	Cable TV Households	Non-cable TV Households	Total TV Households
Estimated Station Totals *	212,490	179,330	391,820
Average Weekly Circulation (2008)	125,992	114,466	240,458
Average Daily Circulation (2008)			126,498
Station DMA Total	Cable TV Households	Non-cable TV Households	Total TV Households
Estimated Station Totals *	153,490	156,730	310,220
Average Weekly Circulation (2008)	114,580	112,452	227,032
Average Daily Circulation (2008)			122,415
Other DMA Total	Cable TV Households	Non-cable TV Households	Total TV Households
Estimated Station Totals *	59,000	22,600	81,600
Average Weekly Circulation (2008)	11,412	2,014	13,426
Average Daily Circulation (2008)			4,083

*Estimated station totals are sums of the Nielsen TV and Cable TV household estimates for each county in which the station registers viewing of more than 5% as per the Nielsen Survey Methods.

WJTV-DT
Ch. 52

Network Service: CBS.

Grantee: Media General Communications Holdings LLC, 333 E Franklin St, Richmond, VA 23219.

Studio: 1820 TV Rd., Jackson, MS 39204-4148.

Mailing Address: 1820 TV Rd., Jackson, MS 39204-4148.

Phone: 601-372-6311; 804-649-6000. **Fax:** 601-372-8798.

E-mail: sschrader@wjtv.com

Web Site: <http://www.wjtv.com>

Technical Facilities: Channel No. 52 (698-704 MHz). Authorized power: 1000-kw max. visual, aural. Antenna: 1522-ft above av. terrain, 1483-ft. above ground, 1818-ft. above sea level.

Latitude	32°	14'	26"
Longitude	90°	24'	15"

Holds CP for change to channel number 12, 20.3-kw visual, 1611-ft above av. terrain, 1572-ft. above ground, 1906-ft. above sea level; BPCDT-20080410ABA.

Note: Latitude and longitude coordinates shown are based on the North American Datum of 1927 (NAD 27) as currently required by the Mass Media Bureau of the FCC.

Ownership: Media General Inc. (Group Owner).

Began Operation: April 19, 2002. Station plans to broadcast digitally on its analog channel allotment. Station operating under Special Temporary Authority at 33-kw max. visual.

Personnel:

Bob Romine, General Manager.

Stephanie Dumeyer, General Sales Manager.

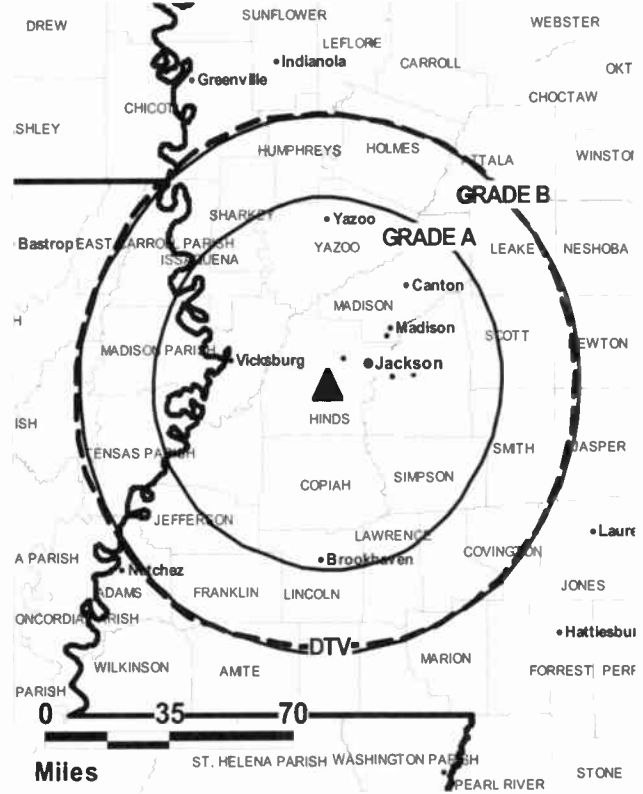
Rick Russell, News Director.

Steve Schrader, Chief Engineer.

Julie Norris, Business Manager.

Jackie McDonald, Program Director.

WJTV-DT BPCDT-20080410ABA GRANTED: 4/29/2008



© 2009 Warren Communications News

Gary Wolverton, Marketing & Promotion Director.

David Bunger, Production Manager.

Regina James, Traffic Manager.

City of License: Jackson. **Station DMA:** Jackson, MS. **Rank:** 90.

Nielsen Data: Not available.

Mississippi — Jackson

**WLBT
Ch. 3**

Network Service: NBC.

Licensee: WLBT License Subsidiary LLC, 201 Monroe St., RSA Tower, 20th Floor, Montgomery, AL 36104.

Studio: 715 S. Jefferson St., Jackson, MS 39201-5622.

Mailing Address: 715 S. Jefferson St., Jackson, MS 39201-5622.

Phone: 601-948-3333. **Fax:** 601-960-4412.

E-mail: curtis@wlbtt.net; dan@wlbtt.net

Web Site: http://www.wlbtt.com

Technical Facilities: Channel No. 3 (60-66 MHz). Authorized power: 95.5-kw visual, 19.1-kw aural. Antenna: 2050-ft above av. terrain, 1999-ft. above ground, 2419-ft. above sea level.

Latitude 32° 12' 46"
Longitude 90° 22' 54"

Transmitter: 12-mi. SW of Jackson.

Note: Latitude and longitude coordinates shown are based on the North American Datum of 1927 (NAD 27) as currently required by the Mass Media Bureau of the FCC.

Multichannel TV Sound: Stereo only.

Satellite Earth Station: Transmitter Larcen; Comtech, 5-meter; Pinzone receivers.

Ownership: Raycom Media Inc. (Group Owner).

Began Operation: December 20, 1953. Original licensee, Lamar Life Insurance Co., denied renewal of license by court decision June 20, 1969. Interim operating authority granted June 2, 1971 to Communications Improvement which began operation June 14, 1971. TV-3 began operation February 1, 1980. Sale to Civic Communications Corp. approved by FCC December 13, 1983. Sale to Cosmos Broadcasting Corp. by Civic Communications Corp. approved by FCC September 25, 2000. Sale to present owner by Cosmos Broadcasting Corp. approved by FCC January 17, 2006.

Represented (sales): Continental Television Sales.

Represented (legal): Covington & Burling.

Personnel:

Dan Modisett, Vice President & General Manager.

Frankie Thomas, General Sales Manager.

Peggy Jeter, Local Sales Manager.

Dennis Smith, News Director.

Curtis McKnight, Chief Engineer.

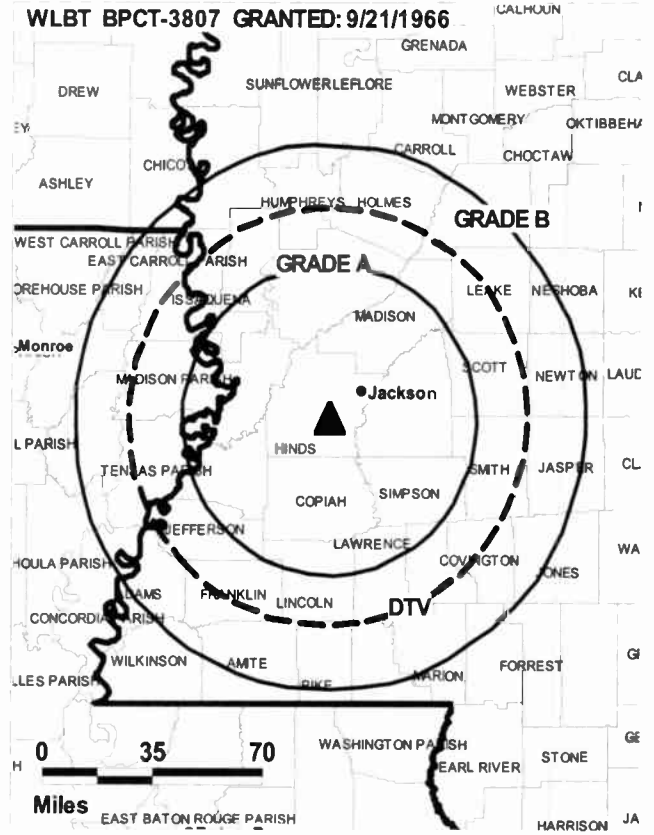
Frank Carlisle, Business & Regional Manager.

David Bunger, Marketing Director.

Phil Flowers, Production Manager.

Teresa White, Traffic Manager.

WLBT BPCT-3807 GRANTED: 9/21/1966



City of License: Jackson. **Station DMA:** Jackson, MS. **Rank:** 90.

Circulation © 2008 Nielsen. Coverage based on Nielsen study.

GrandTotal	Cable	Non-cable	Total
	TV Households	TV Households	TV Households
Estimated Station Totals *	201,300	280,570	481,870
Average Weekly Circulation (2008)	124,753	127,160	251,913
Average Daily Circulation (2008)			133,340
Station DMA Total			
	Cable	Non-cable	Total
	TV Households	TV Households	TV Households
Estimated Station Totals *	153,490	156,730	310,220
Average Weekly Circulation (2008)	109,997	111,571	221,568
Average Daily Circulation (2008)			125,714
Other DMA Total			
	Cable	Non-cable	Total
	TV Households	TV Households	TV Households
Estimated Station Totals *	47,810	123,840	171,650
Average Weekly Circulation (2008)	14,756	15,589	30,345
Average Daily Circulation (2008)			7,626

*Estimated station totals are sums of the Nielsen TV and Cable TV household estimates for each county in which the station registers viewing of more than 5% as per the Nielsen Survey Methods.

WLBT-DT
Ch. 9

Network Service: NBC.

Licensee: WLBT License Subsidiary LLC, 201 Monroe St., RSA Tower, 20th Floor, Montgomery, AL 36104.

Studio: 715 S. Jefferson St., Jackson, MS 39201-5622.

Mailing Address: 715 S. Jefferson St., Jackson, MS 39201-5622.

Phone: 601-948-3333. **Fax:** 601-960-4412.

E-mail: curtis@wlbt.net; dan@wlbt.net

Web Site: http://www.wlbt.com

Technical Facilities: Channel No. 9 (186-192 MHz). Authorized power: 7-kw visual, aural. Antenna: 1289-ft above av. terrain, 1175-ft. above ground, 1585-ft. above sea level.

Latitude	32°	12'	49"
Longitude	90°	22'	56"

Holds CP for change to channel number 7, 10.3-kw visual, 1276-ft above av. terrain, 1175-ft. above ground, 1585-ft. above sea level; BPCDT-20080516ABY.

Note: Latitude and longitude coordinates shown are based on the North American Datum of 1927 (NAD 27) as currently required by the Mass Media Bureau of the FCC.

Ownership: Raycom Media Inc. (Group Owner).

Began Operation: November 1, 2005.

Represented (legal): Covington & Burling.

Represented (sales): Continental Television Sales.

Personnel:

Dan Modisett, Vice President & General Manager.

Frankie Thomas, General Sales Manager.

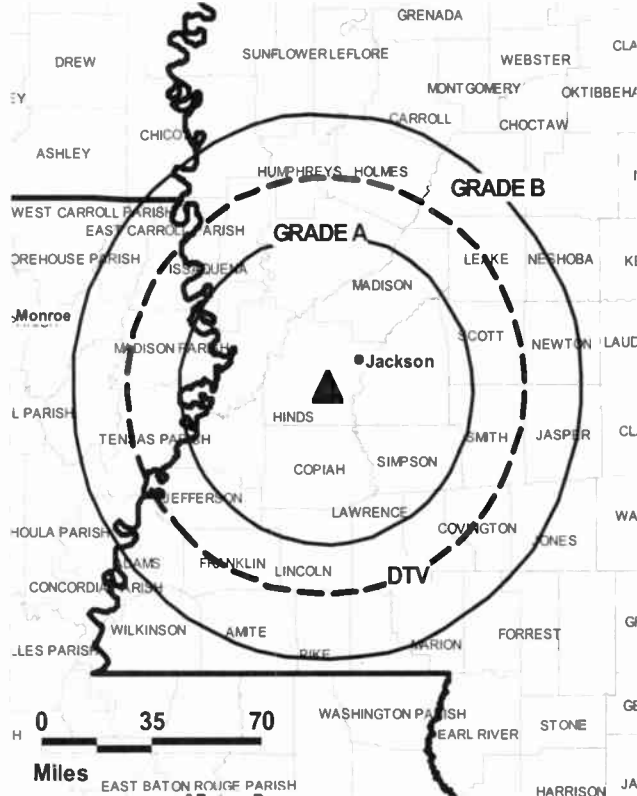
Peggy Jeter, Local Sales Manager.

Dennis Smith, News Director.

Curtis McKnight, Chief Engineer.

Frank Carlisle, Business & Regional Manager.

WLBT-DT BPCDT-20080516ABY GRANTED: 5/19/2008



© 2009 Warren Communications News

David Bunger, Marketing Director.

Phil Flowers, Production Manager.

Teresa White, Traffic Manager.

City of License: Jackson. **Station DMA:** Jackson, MS. **Rank:** 90.

Nielsen Data: Not available.

WDAM-DT

Ch. 28

Network Service: NBC.

Licensee: WDAM License Subsidiary LLC, 201 Monroe St., RSA Tower, 20th Floor, Montgomery, AL 36104.

Studio: 2362 Hwy 11 N, Mosele, MS 39459.

Mailing Address: PO Box 16269, Hattiesburg, MS 39404.

Phone: 601-544-4730; 601-649-3111. **Fax:** 601-584-9302.

E-mail: jcameron@raycommmedia.com

Web Site: http://www.wdam.com

Technical Facilities: Channel No. 28 (554-560 MHz). Authorized power: 79-kw max. visual, aural. Antenna: 420-ft above av. terrain, 474-ft. above ground, 656-ft. above sea level.

Latitude	31°	27'	12"
Longitude	89°	17'	05"

Requests CP for change to 347-kw max. visual, 492-ft above av. terrain, 547-ft. above ground, 728-ft. above sea level; BPCDT-20080620AGJ.

Note: Latitude and longitude coordinates shown are based on the North American Datum of 1927 (NAD 27) as currently required by the Mass Media Bureau of the FCC.

Ownership: Raycom Media Inc. (Group Owner).

Began Operation: April 26, 2002. Standard Definition.

Represented (legal): Covington & Burling.

Personnel:

Jim Cameron, Vice President & General Manager.

Randy Swan, News Director.

Ted Palmer, General Sales Manager.

Dickie Mauldin, Local Sales Manager, Laurel.

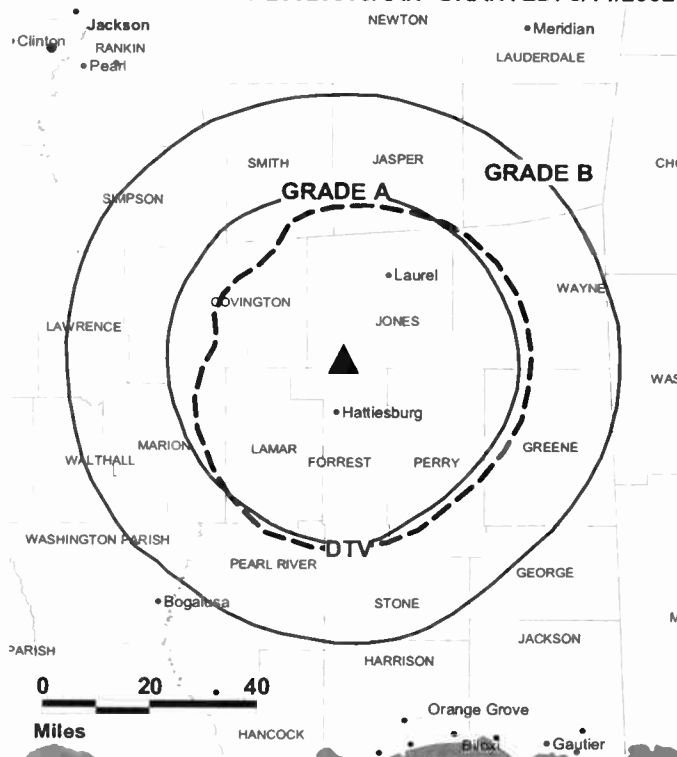
Cindy Smith, Local Sales Manager, Hattiesburg.

Wanda Morrison, National Sales Manager.

Jim Wilkinson, Chief Engineer.

Bobby Smith, Assistant Chief Engineer.

WDAM-DT BMPCDT-20020306AAN GRANTED: 3/14/2002



© 2009 Warren Communications News

Sammie Reiley, Business Manager.

Louis Young, Production Manager.

Pam McGovern, Promotion & Creative Services Director.

Betty Young, Traffic Manager.

Beth McAlexander, Human Resources Director.

City of License: Laurel. **Station DMA:** Hattiesburg-Laurel, MS. **Rank:** 167.

Nielsen Data: Not available.

WDAM-TV
Ch. 7

Network Service: NBC.

Licensee: WDAM License Subsidiary LLC, 201 Monroe St., RSA Tower, 20th Floor, Montgomery, AL 36104.

Studio: 2362 Hwy 11 N, Mosele, MS 39459.

Mailing Address: PO Box 16269, Hattiesburg, MS 39404-6269.

Phone: 601-649-3111; 601-544-4730. **Fax:** 601-584-9302.

E-mail: jcameron@raycommedia.com

Web Site: http://www.wdam.com

Technical Facilities: Channel No. 7 (174-180 MHz). Authorized power: 316-kw visual, 47-kw aural. Antenna: 529-ft above av. terrain, 576-ft. above ground, 771-ft. above sea level.

Latitude	31°	27'	12"
Longitude	89°	17'	05"

Transmitter: U.S. Hwy. 11, approx. 1.2-mi. N of Eastabutchie.

Note: Latitude and longitude coordinates shown are based on the North American Datum of 1927 (NAD 27) as currently required by the Mass Media Bureau of the FCC.

Satellite Earth Stations: Transmitter RCA; Harris, 8-meter; Harris, 3.5-meter; M/ A-Com, Harris, Avcom receivers.

Ownership: Raycom Media Inc. (Group Owner).

Began Operation: June 8, 1956. First broadcast on Ch. 9. Two months later WDSU-TV, New Orleans, acquired 51% interest, with remaining 49% being held equally by 4 founding partners, Dave A. & Harold M. Matison and Milton J. & Alvin H. Fine (Television Digest, Vol. 12:31, 38). Plant was sold to owners, who held CP for Ch. 7, Laurel, MS; when WDSU-TV received FCC authorization to shift WAFB-TV, Baton Rouge from Ch. 28 to Ch. 9 pending outcome of hearings, new owners began operation on Ch. 7 September 3, 1959 (Vol. 13:44; 15:36). Sale of 43.75% to S. A. Rosenbaum as well as stock to Marvin Reuben & Jerry P. Keith by William S. Smylie family approved by FCC December 7, 1960 (Vol. 16:49, 50). Sale to Beam Communications approved by FCC July 27, 1983. Sale to Federal Broadcasting Company approved by FCC August 2, 1990. Sale to Raycom Media Inc. approved by FCC September 24, 1996.

Represented (sales): Katz Media Group.

Represented (legal): Covington & Burling.

Represented (engineering): Carl T. Jones Corp.

Personnel:

Jim Cameron, Vice President & General Manager.

Ted Palmer, General Sales Manager.

Dickie Mauldin, Local Sales Manager, Laurel.

Cindy Smith, Local Sales Manager, Hattiesburg.

Wanda Morrison, National Sales Manager.

Randy Swan, News Director.

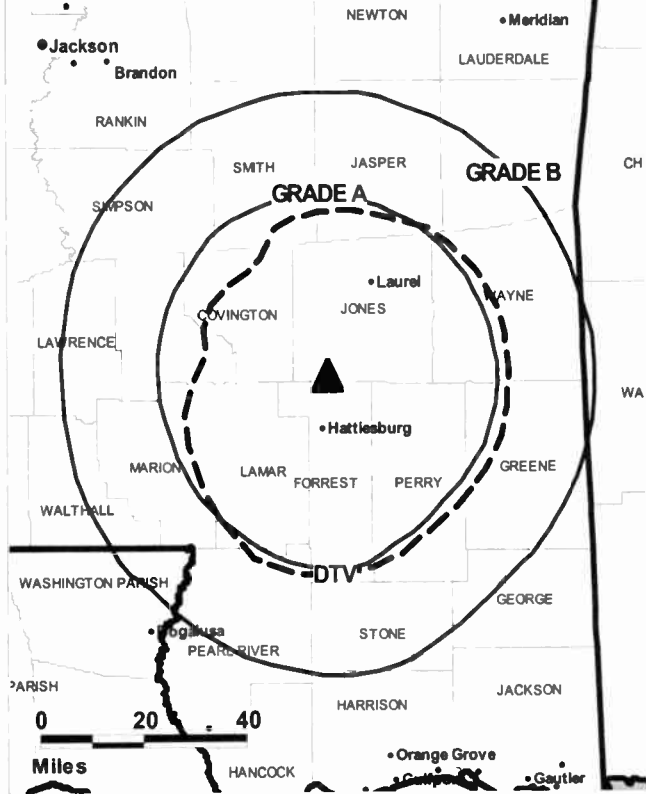
Jim Wilkinson, Chief Engineer.

Bobby Smith, Assistant Chief Engineer.

Sammie Reiley, Business Manager.

Pam McGovern, Promotion & Creative Services Director.

WDAM-TV BPCT-2031 GRANTED: 2/20/1957



© 2009 Warren Communications News

Louis Young, Production Manager.

Betty Young, Traffic Manager.

Beth McAlexander, Human Resources Director.

City of License: Laurel. **Station DMA:** Hattiesburg-Laurel, MS. **Rank:** 167.

Circulation © 2008 Nielsen. Coverage based on Nielsen study.

GrandTotal	Cable TV Households	Non-cable TV Households	Total TV Households
Estimated Station Totals *	70,560	61,700	132,260
Average Weekly Circulation (2008)	46,918	27,093	74,011
Average Daily Circulation (2008)			46,660
Station DMA Total	Cable TV Households	Non-cable TV Households	Total TV Households
Estimated Station Totals *	49,500	52,640	102,140
Average Weekly Circulation (2008)	42,141	26,126	68,267
Average Daily Circulation (2008)			45,162
Other DMA Total	Cable TV Households	Non-cable TV Households	Total TV Households
Estimated Station Totals *	21,060	9,060	30,120
Average Weekly Circulation (2008)	4,777	967	5,744
Average Daily Circulation (2008)			1,498

*Estimated station totals are sums of the Nielsen TV and Cable TV household estimates for each county in which the station registers viewing of more than 5% as per the Nielsen Survey Methods.

WRBJ
Ch. 34

Network Service: CW.

Licensee: Roberts Broadcasting of Jackson, MS LLC, 1408 N Kingshighway Blvd, Ste 300, St. Louis, MO 63113.

Studio: 745 N. State St., Jackson, MS 39202.

Mailing Address: 745 N. State St., Jackson, MS 39202.

Phone: 601-974-5701. **Fax:** 601-974-5711.

E-mail: keiths@roberts-companies.com

Web Site: <http://www.cw34jackson.com/>

Technical Facilities: Channel No. 34 (590-596 MHz). Authorized power: 1400-kw max. visual, aural. Antenna: 1229-ft above av. terrain, 1242-ft. above ground, 1644-ft. above sea level.

Latitude 32° 07' 18"
Longitude 89° 32' 52"

Holds CP for change to 98-kw max. visual; BPCDT-20080317AIP.

Note: Latitude and longitude coordinates shown are based on the North American Datum of 1927 (NAD 27) as currently required by the Mass Media Bureau of the FCC.

Ownership: Steven C. Roberts (Group Owner); Michael V. Roberts (Group Owner).

Began Operation: January 6, 2006. Station plans to broadcast digitally on its analog channel allotment.

Represented (legal): Dow Lohnes PLLC.

Personnel:

Keith Smith, General Manager.

Charles Flowers, Chief Engineer.

Sara Kahre, Marketing & Public Affairs Director.

City of License: Magee. **Station OMA:** Jackson, MS. **Rank:** 90.

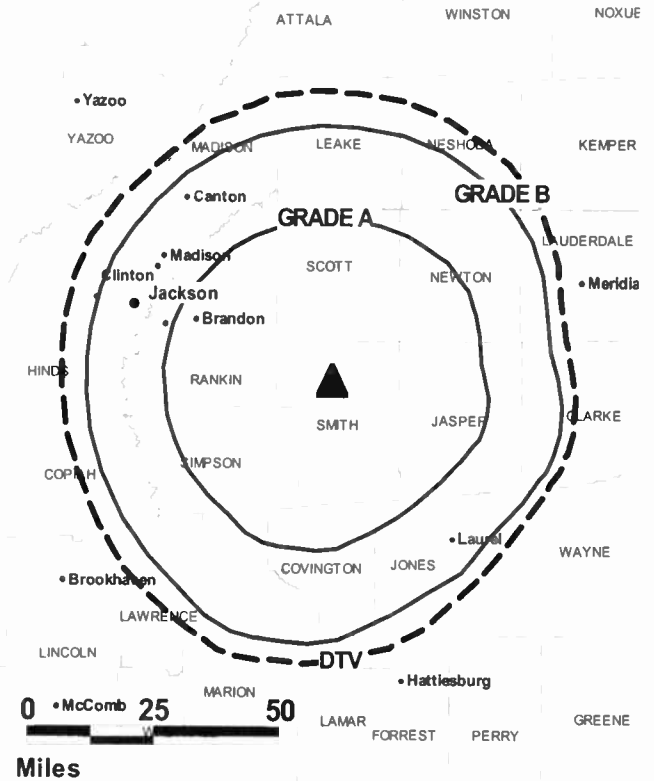
CABLE & TV STATION COVERAGE



To order call 800-771-9202 or visit www.warren-news.com

The perfect companion to The Television & Cable Factbook

WRBJ BMPCT-20050210APR GRANTED: 12/30/2005



© 2009 Warren Communications News

Circulation © 2008 Nielsen. Coverage based on Nielsen study.

GrandTotal	Cable TV Households	Non-cable TV Households	Total TV Households
Estimated Station Totals *	148,150	173,670	321,820
Average Weekly Circulation (2008)	32,198	30,812	63,010
Average Daily Circulation (2008)			15,862
Station DMA Total	Cable TV Households	Non-cable TV Households	Total TV Households
Estimated Station Totals *	146,890	155,540	302,430
Average Weekly Circulation (2008)	32,017	29,313	61,330
Average Daily Circulation (2008)			15,273
Other DMA Total	Cable TV Households	Non-cable TV Households	Total TV Households
Estimated Station Totals *	1,260	18,130	19,390
Average Weekly Circulation (2008)	181	1,499	1,680
Average Daily Circulation (2008)			589

*Estimated station totals are sums of the Nielsen TV and Cable TV household estimates for each county in which the station registers viewing of more than 5% as per the Nielsen Survey Methods.

Mississippi — Meridian

WGBC

Ch. 30

Network Service: NBC.

Licensee: WGBC-TV LLC, 1220 Red Oak Valley Ct, Austin, TX 78732.

Studio: 1151 Crestview Circle, Meridian, MS 39301.

Mailing Address: PO Box 2424, Meridian, MS 39302-2424.

Phone: 601-693-2424; 601-485-3030. **Fax:** 601-693-9889.

E-mail: mike.reed@waypointmedia.net

Web Site: http://www.wgbctv.com

Technical Facilities: Channel No. 30 (566-572 MHz). Authorized power: 1600-kw max. visual, 160-kw aural. Antenna: 614-ft above av. terrain, 318-ft. above ground, 1049-ft. above sea level.

Latitude 32° 19' 34"
Longitude 88° 41' 12"

Transmitter: 0.8-mi. S of Meridian at 4608 Skyland Dr.

Note: Latitude and longitude coordinates shown are based on the North American Datum of 1927 (NAD 27) as currently required by the Mass Media Bureau of the FCC.

Multichannel TV Sound: Stereo only.

Satellite Earth Stations: Harris, 8-meter Ku-band; Andrew, 3.7-meter Ku-band; Scientific-Atlanta, 4.5-meter Ku & C-band; Harris, 4.5-meter Ku-band; Harris receivers.

LMA: Local marketing agreement with WMDN (C), Meridian.

Ownership: Michael Reed.

Began Operation: September 30, 1982. Sale to present owner by Robert M. Ledbetter Enterprises LLC approved by FCC December 5, 2007. Sale to Robert M. Ledbetter Enterprises LLC by Global Communications Inc. approved by FCC April 21, 2006. Transfer of control by Global from H. Alex Shields Jr. Estate to Phyllis Shields Nuckolls as Administratrix approved by FCC April 19, 2005. Transfer of control by Global from Charles L. Young Sr. to H. Alex Shields Jr. approved by FCC April 21, 1994. Sale to Global Communications Inc. by TV-3 Inc. approved by FCC March 12, 1991.

Represented (sales): Katz Media Group.

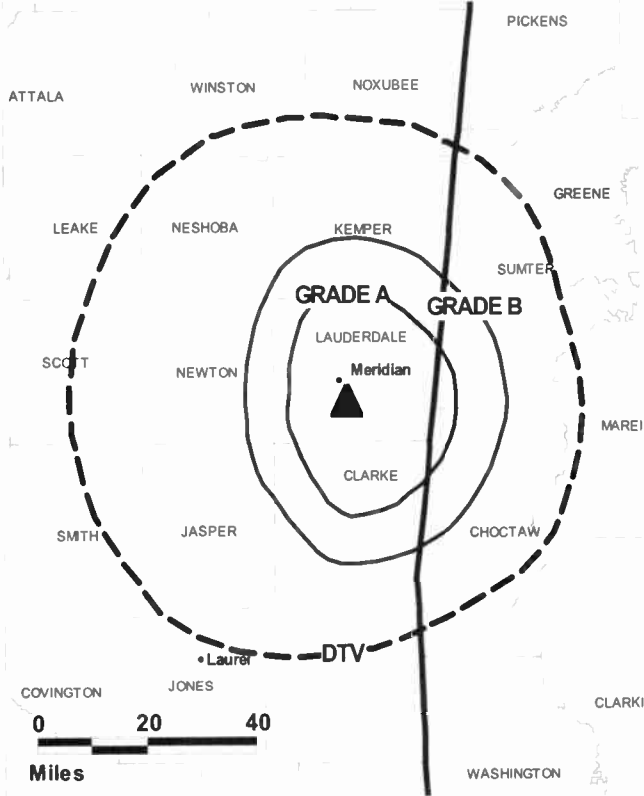
Represented (legal): Akin, Gump, Strauss, Hauer & Feld LLP.

Personnel:

Ray Denton, Station Manager & Operations Chief.

City of License: Meridian. **Station DMA:** Meridian, MS. **Rank:** 185.

WGBC BPCT-19910614KE GRANTED: 7/17/1991



Circulation © 2008 Nielsen. Coverage based on Nielsen study.

GrandTotal	Cable TV Households	Non-cable TV Households	Total TV Households
Estimated Station Totals *	35,720	43,300	79,020
Average Weekly Circulation (2008)	14,612	13,232	27,844
Average Daily Circulation (2008)			9,950
Station DMA Total	Cable TV Households	Non-cable TV Households	Total TV Households
Estimated Station Totals *	29,010	38,080	67,090
Average Weekly Circulation (2008)	13,257	12,903	26,160
Average Daily Circulation (2008)			9,668
Other DMA Total	Cable TV Households	Non-cable TV Households	Total TV Households
Estimated Station Totals *	6,710	5,220	11,930
Average Weekly Circulation (2008)	1,355	329	1,684
Average Daily Circulation (2008)			282

*Estimated station totals are sums of the Nielsen TV and Cable TV household estimates for each county in which the station registers viewing of more than 5% as per the Nielsen Survey Methods.

WGBC-DT
Ch. 31

Network Service: NBC.

Grantee: WGBC-TV LLC, 1220 Red Oak Valley Ct, Austin, TX 78732.

Studio: 1151 Crestview Circle, Meridian, MS 39301.

Mailing Address: PO Box 2424, Meridian, MS 39302.

Phone: 601-693-2424; 601-485-3030. **Fax:** 601-693-7126.

E-mail: mike.reed@waypointmedia.net

Web Site: <http://www.wgbctv.com>

Technical Facilities: Channel No. 31 (572-578 MHz). Authorized power: 828-kw max. visual, aural. Antenna: 542-ft above av. terrain, 300-ft. above ground, 962-ft. above sea level.

Latitude	32°	19'	39.5"
Longitude	88°	41'	30.8"

Note: Latitude and longitude coordinates shown are based on the North American Datum of 1927 (NAD 27) as currently required by the Mass Media Bureau of the FCC.

Ownership: Michael Reed.

Began Operation: Station operating under Special Temporary Authority at 4.9-kw max. visual; no on-air date

Represented (legal): Akin, Gump, Strauss, Hauer & Feld LLP.

Represented (sales): Katz Media Group.

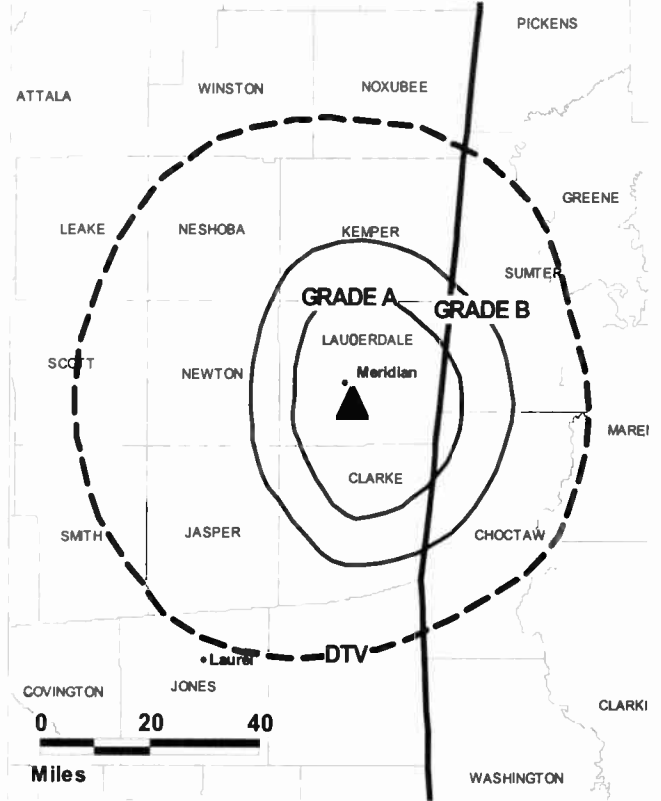
Personnel:

Ray Denton, Station Manager & Operations Chief.

City of License: Meridian. **Station DMA:** Meridian, MS. **Rank:** 185.

Nielsen Data: Not available.

WGBC-DT BMPCDT-20070522AAR GRANTED: 8/2/2007



WMDN
Ch. 24

Network Service: CBS.

Licensee: Meridian Media LLC, 3337 Far View Dr, Austin, TX 78730.

Studio: 1151 Crestview Circle, Meridian, MS 39301.

Mailing Address: 1151 Crestview Circle, Meridian, MS 39301.

Phone: 601-693-2424. **Fax:** 601-693-7126.

E-mail: sharlyn.phcc@hpbizmail.com

Web Site: http://www.wmdntv.com

Technical Facilities: Channel No. 24 (530-536 MHz). Authorized power: 745-kw max. & 621-kw horizontal visual, 75.6-kw & 63.1-kw horizontal aural. Antenna: 610-ft above av. terrain, 368-ft. above ground, 1049-ft. above sea level.

Latitude 32° 19' 40"
Longitude 88° 41' 28"

Transmitter: 1151 Crestview Circle, Meridian.

Note: Latitude and longitude coordinates shown are based on the North American Datum of 1927 (NAD 27) as currently required by the Mass Media Bureau of the FCC.

Satellite Earth Stations: Transmitter Townsend; Scientific-Atlanta, 7-meter C-band; Vertex, 4.5-meter Ku-band; Scientific-Atlanta, 4.5-meter C-band; Prodelin, 4.5-meter C-band; Prodelin, 5-meter C-band; Scientific-Atlanta, Microdyne, M/A-Com receivers.

LMA: Local marketing agreement with WGBC (N), Meridian.

Ownership: Meridian Media LLC.

Began Operation: June 10, 1968. Left air October 13, 1970. Sale to Frank Spain, et al., by Delta Communications Corp. approved by FCC March 23, 1972. Resumed operation December 6, 1972. Sale to Meridian Broadcasting Partners approved by FCC August 15, 1985. Left air April 30, 1992. Resumed operation April 28, 1994 under ownership of Frank K. Spain. Involuntary transfer to Estate of Frank K. Spain approved by FCC July 18, 2006. Sale to present owner by Estate of Frank K. Spain approved by FCC December 5, 2007.

Represented (legal): Fletcher, Heald & Hildreth PLC.

Represented (sales): Katz Media Group.

Personnel:

Susan Ross, Station Manager.

Jet Scarbrough, Operations Manager.

Terry Graham, News Director.

Clyde Walker, Engineering Director.

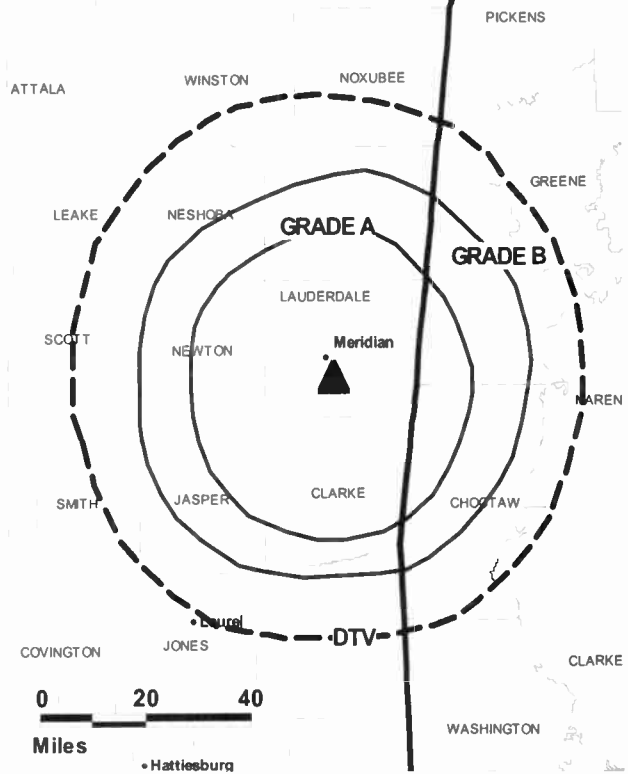
Carol Lisenbe, Business Manager.

Renee Williams, Program Director.

Tim Garrett, Production & Creative Services Director.

Linda Jenkins, Traffic Manager.

WMDN BPCT-19920325KI GRANTED: 6/30/1992



© 2009 Warren Communications News

City of License: Meridian. **Station DMA:** Meridian, MS. **Rank:** 185.

Circulation © 2008 Nielsen. Coverage based on Nielsen study.

GrandTotal	Cable TV Households	Non-cable TV Households	Total TV Households
Estimated Station Totals *	29,010	49,550	78,560
Average Weekly Circulation (2008)	15,966	13,649	29,615
Average Daily Circulation (2008)			13,155
Station DMA Total	Cable TV Households	Non-cable TV Households	Total TV Households
Estimated Station Totals *	29,010	38,080	67,090
Average Weekly Circulation (2008)	15,966	12,870	28,836
Average Daily Circulation (2008)			12,933
Other DMA Total	Cable TV Households	Non-cable TV Households	Total TV Households
Estimated Station Totals *	0	11,470	11,470
Average Weekly Circulation (2008)	0	779	779
Average Daily Circulation (2008)			222

*Estimated station totals are sums of the Nielsen TV and Cable TV household estimates for each county in which the station registers viewing of more than 5% as per the Nielsen Survey Methods.

WMDN-DT
Ch. 26

Network Service: CBS.

Grantee: Meridian Media LLC, 3337 Far View Dr, Austin, TX 78730.

Studio: 1151 Crestview Circle, Meridian, MS 39301.

Mailing Address: 1151 Crestview Circle, Meridian, MS 39301.

Phone: 601-693-2424. **Fax:** 601-693-7126.

E-mail: sharlyn.phcc@hpbizmail.com

Web Site: http://www.wmdntv.com

Technical Facilities: Channel No. 26 (542-548 MHz). Authorized power: 836-kw max. visual, aural. Antenna: 542-ft above av. terrain, 300-ft. above ground, 962-ft. above sea level.

Latitude	32°	19'	39.5"
Longitude	88°	41'	30.8"

Requests CP for change to channel number 24, 616-kw max. visual, 597-ft above av. terrain, 355-ft. above ground, 1017-ft. above sea level; BPCDT-20080617ADH.

Note: Latitude and longitude coordinates shown are based on the North American Datum of 1927 (NAD 27) as currently required by the Mass Media Bureau of the FCC.

Ownership: Meridian Media LLC.

Began Operation: Station operating under Special Temporary Authority at 3.98-kw max. visual; no on-air date. Station plans to broadcast digitally on its analog channel allotment.

Represented (legal): Fletcher, Heald & Hildreth PLC.

Represented (sales): Katz Media Group.

Personnel:

Susan Ross, Station Manager.

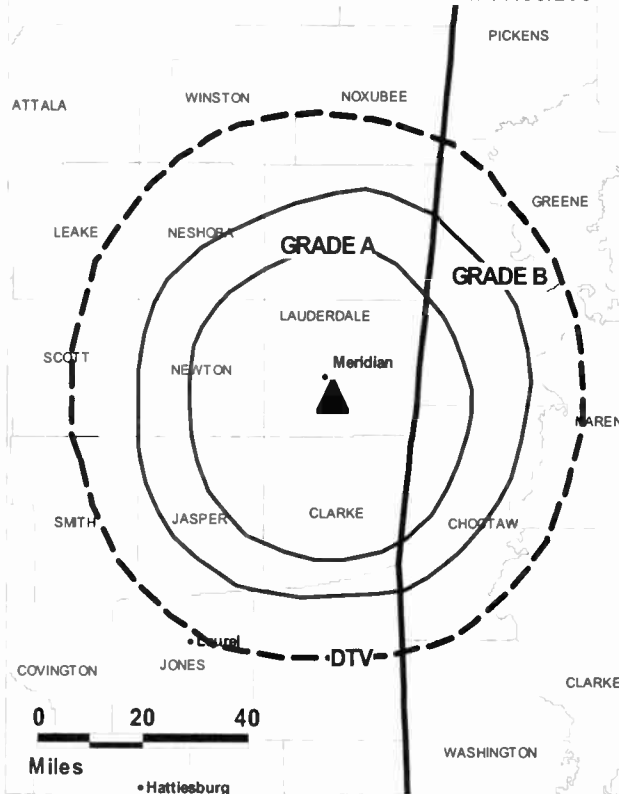
Jet Scarbrough, Operations Manager.

Terry Graham, News Director.

Clyde Walker, Engineering Director.

Carol Lisenbe, Business Manager.

WMDN-DT BPCDT-20080617ADH GRANTED: 7/30/2008



© 2009 Warren Communications News

Renee Williams, Program Director.

Tim Garrett, Production & Creative Services Director.

Linda Jenkins, Traffic Manager.

City of License: Meridian. **Station DMA:** Meridian, MS. **Rank:** 185.

Nielsen Data: Not available.

WTOK-DT
Ch. 49

Network Service: MNT, CW, FOX, ABC.

Grantee: Gray Television Licensee Inc., 1750 K St. NW, Suite 1200, Washington, DC 20006.

Studio: 815 23rd Ave., Meridian, MS 39301.

Mailing Address: PO Box 2988, Meridian, MS 39301.

Phone: 601-693-1441. **Fax:** 601-483-3266.

E-mail: tim.walker@wtok.com

Web Site: http://www.wtok.com

Technical Facilities: Channel No. 49 (680-686 MHz). Authorized power: 400-kw max. visual, aural. Antenna: 448-ft above av. terrain, 200-ft. above ground, 868-ft. above sea level.

Latitude	32°	19'	38"
Longitude	88°	41'	28"

Requests modification of CP for change to 90-kw visual; BPCDT-20080618ACJ.

Holds CP for change to channel number 11, 11.8-kw visual, 525-ft above av. terrain, 277-ft. above ground, 945-ft. above sea level; BPCDT-20080501AAQ.

Note: Latitude and longitude coordinates shown are based on the North American Datum of 1927 (NAD 27) as currently required by the Mass Media Bureau of the FCC.

Ownership: Gray Television Inc. (Group Owner).

Began Operation: October 18, 2002. Station plans to broadcast digitally on its analog channel allotment.

Represented (legal): Wiley Rein LLP.

Represented (sales): Continental Television Sales.

Personnel:

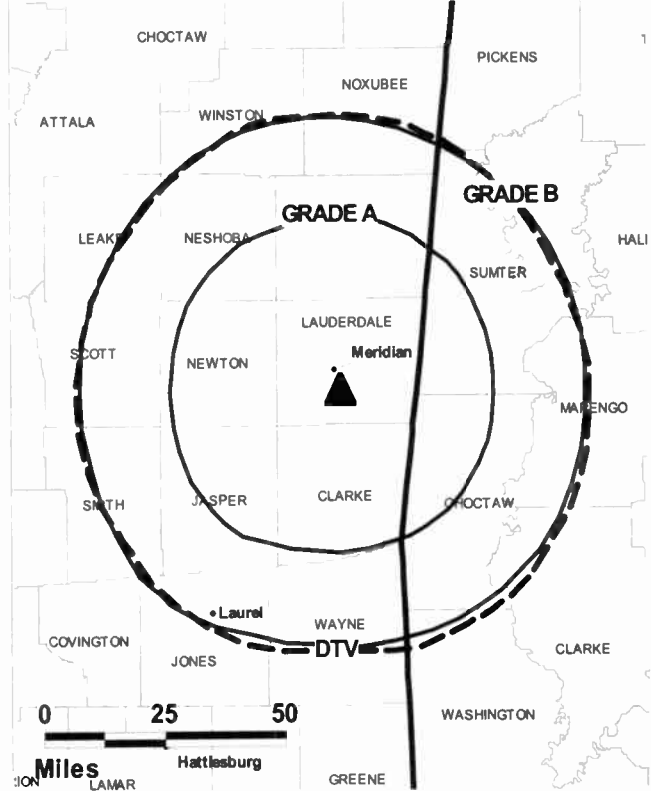
Tim Walker, General Manager.

Jim Williams, Production Manager.

Millicent Smith, National Sales Manager.

John Johnson, News Director.

WTOK-DT BPCDT-20080501AAQ GRANTED: 5/5/2008



© 2009 Warren Communications News

Brad LeBrun, Chief Engineer.

Roy Givens, Business Manager.

Matt Willis, Program Manager.

Julie Walker, Promotion Director.

City of License: Meridian. **Station DMA:** Meridian, MS. **Rank:** 185.

Nielsen Data: Not available.

WTOK-TV
Ch. 11

Network Service: ABC.

Licensee: Gray Television Licensee Inc., 1750 K St. NW, Suite 1200, Washington, DC 20006.

Studio: 815 23rd Ave., Meridian, MS 39301.

Mailing Address: PO Box 2988, Meridian, MS 39301.

Phone: 601-693-1441. **Fax:** 601-483-3266.

E-mail: tim.walker@wtok.com

Web Site: http://www.wtok.com

Technical Facilities: Channel No. 11 (198-204 MHz). Authorized power: 316-kw visual, 46.8-kw aural. Antenna: 536-ft above av. terrain, 319-ft. above ground, 984-ft. above sea level.

Latitude 32° 19' 38.3"
Longitude 88° 41' 27.8"

Transmitter: U.S. Hwy. 45, 1.8-mi. S of city.

Note: Latitude and longitude coordinates shown are based on the North American Datum of 1927 (NAD 27) as currently required by the Mass Media Bureau of the FCC.

Satellite Earth Stations: Transmitter RCA; Andrew, 7.2-meter C-band; Andrew, 4.5-meter C-band; RCA, Avantek, Andrew receivers.

Ownership: Gray Television Inc. (Group Owner).

Began Operation: September 26, 1953. Sale to H & C Communications by Robert F. Wright, et al., approved by FCC July 28, 1981 (Television Digest, Vol. 21:14). Sale to Southwest Media Inc. (later United Broadcasting Corporation) approved by FCC October 24, 1984 (Vol. 24:26, 33). Sale to Benedek Broadcasting Co. LLC approved by FCC May 10, 1988 (Vol. 28:15). Sale to present owner by Benedek Broadcasting Co. LLC approved by FCC August 29, 2002 (Vol. 42:14).

Represented (sales): Continental Television Sales.

Represented (legal): Wiley Rein LLP.

Personnel:

Tim Walker, General Manager.

Jim Williams, Production Manager.

Millicent Smith, National Sales Manager.

John Johnson, News Director.

Brad LeBrun, Chief Engineer.

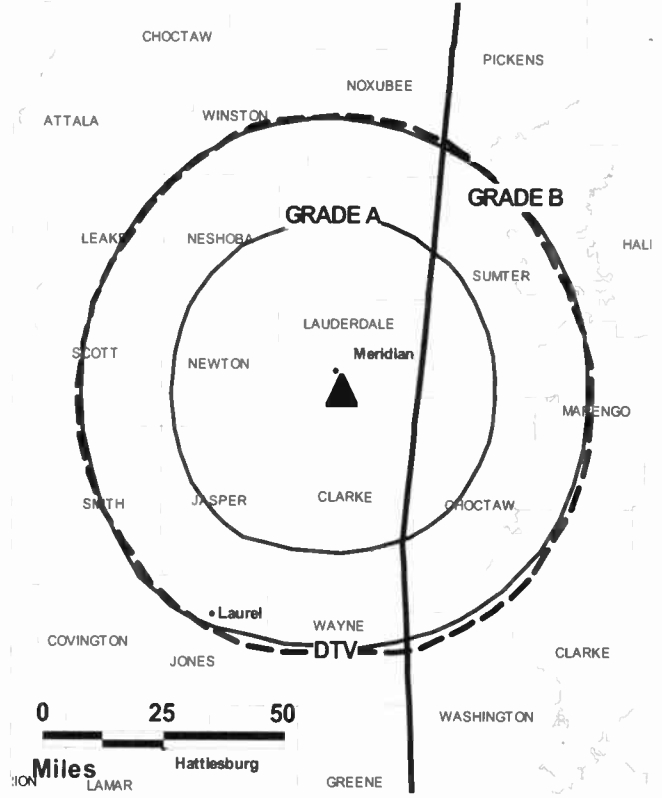
Roy Givens, Business Manager.

Matt Willis, Program Manager.

Julie Walker, Promotion Director.

City of License: Meridian. **Station DMA:** Meridian, MS. **Rank:** 185.

WTOK-TV BMPCT-3043 GRANTED: 5/2/1955



© 2009 Warren Communications News

Circulation © 2008 Nielsen. Coverage based on Nielsen study.

GrandTotal	Cable TV Households	Non-cable TV Households	Total TV Households
Estimated Station Totals *	46,640	63,120	109,760
Average Weekly Circulation (2008)	30,540	28,530	59,070
Average Daily Circulation (2008)			36,301
Station DMA Total	Cable TV Households	Non-cable TV Households	Total TV Households
Estimated Station Totals *	29,010	38,080	67,090
Average Weekly Circulation (2008)	24,258	25,677	49,935
Average Daily Circulation (2008)			32,730
Other DMA Total	Cable TV Households	Non-cable TV Households	Total TV Households
Estimated Station Totals *	17,630	25,040	42,670
Average Weekly Circulation (2008)	6,282	2,853	9,135
Average Daily Circulation (2008)			3,571

*Estimated station totals are sums of the Nielsen TV and Cable TV household estimates for each county in which the station registers viewing of more than 5% as per the Nielsen Survey Methods.

WNTZ

Ch. 48

(Satellite of KADN, Lafayette)

Network Service: FOX.

Licensee: ComCorp of Alexandria License Corp., PO Box 53708, Lafayette, LA 70505-3708.

Studio: 1777 Jackson St., Alexandria, LA 71301.

Mailing Address: 1777 Jackson St., Alexandria, LA 71301.

Phone: 318-443-4700. **Fax:** 318-443-4899.

Web Site: <http://www.fox48tv.com>

Technical Facilities: Channel No. 48 (674-680 MHz). Authorized power: 2820-kw max. visual, aural. Antenna: 1037-ft above av. terrain, 1020-ft. above ground, 1076-ft. above sea level.

Latitude 31° 40' 08"
Longitude 91° 41' 30"

Transmitter: Concordia Parish, 4.3-mi. SW of Dunbarton, near Ballina Oil Field.

Note: Latitude and longitude coordinates shown are based on the North American Datum of 1927 (NAD 27) as currently required by the Mass Media Bureau of the FCC.

Satellite Earth Stations: Comtech, 3.8-meter C-band; Comtech, 5-meter C-band; Pinzone receivers.

Ownership: Communications Corp. of America (Group Owner).

Began Operation: November 16, 1985. Transfer of control from Sheldon Galloway to Communications Corporation of America approved by FCC September 28, 2007. Involuntary transfer of control to debtor in possession approved by FCC July 27, 2006. Sale to White Knight Holdings Inc. by Delta Management Corp. approved by FCC June 24, 1998. Sale to Delta Management Corp. by Ozone General Partnership approved by FCC September 25, 1992. Sale to Ozone General Partnership by Associated Broadcasters Inc., Receiver for MSLA Broadcasting Inc. approved by FCC June 1, 1992. Sale to Miss Lou Communications Inc. by Associated Broadcasters Inc., Receiver for MSLA Broadcasting Inc. was approved by FCC January 19, 1989, but never consummated. Involuntary transfer of control to Associated Broadcasters Inc., Receiver from MSLA Broadcasting Inc. approved by FCC October 27, 1987.

Represented (sales): Katz Media Group.

Represented (legal): Dow Lohnes PLLC.

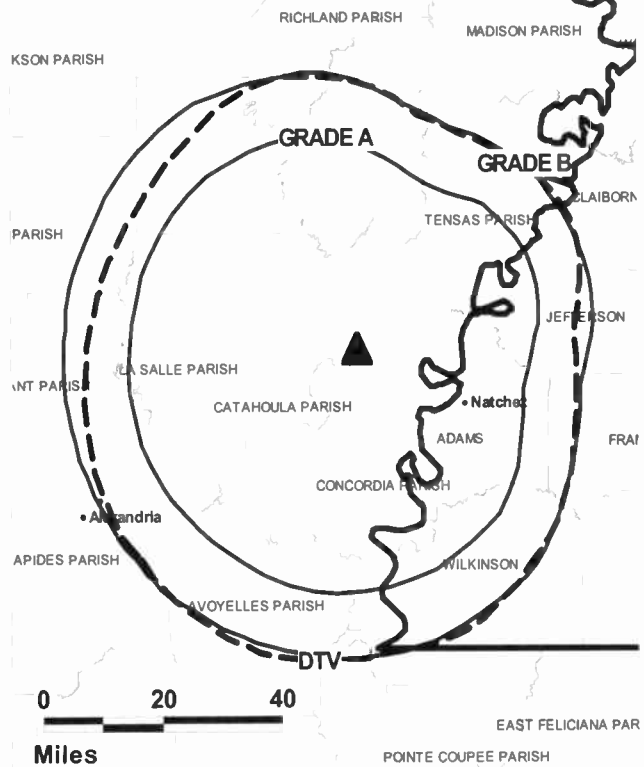
Personnel:

Sharon Rachal, General Manager & Sales Manager.

Vickie Chapman, Program & Traffic Manager.

City of License: Natchez. **Station DMA:** Jackson, MS. **Rank:** 90.

***WNTZ BPCT-19940513KF GRANTED: 7/21/1994**



© 2009 Warren Communications News

Circulation © 2008 Nielsen. Coverage based on Nielsen study.

GrandTotal	Cable TV Households	Non-cable TV Households	Total TV Households
Estimated Station Totals *	71,790	37,730	109,520
Average Weekly Circulation (2008)	30,508	3,267	33,775
Average Daily Circulation (2008)			10,331
Station DMA Total	Cable TV Households	Non-cable TV Households	Total TV Households
Estimated Station Totals *	59,450	16,290	75,740
Average Weekly Circulation (2008)	26,348	1,532	27,880
Average Daily Circulation (2008)			8,407
Other DMA Total	Cable TV Households	Non-cable TV Households	Total TV Households
Estimated Station Totals *	12,340	21,440	33,780
Average Weekly Circulation (2008)	4,160	1,735	5,895
Average Daily Circulation (2008)			1,924

*Estimated station totals are sums of the Nielsen TV and Cable TV household estimates for each county in which the station registers viewing of more than 5% as per the Nielsen Survey Methods.

Mississippi — Natchez

WNTZ-DT Ch. 49

Network Service: MNT, FOX.

Licensee: ComCorp of Alexandria License Corp., PO Box 53708, Lafayette, LA 70505-3708.

Studio: 1777 Jackson St., Alexandria, LA 71301.

Mailing Address: 1777 Jackson St., Alexandria, LA 71301.

Phone: 318-443-4700. **Fax:** 318-443-4899.

Web Site: <http://www.fox48tv.com>

Technical Facilities: Channel No. 49 (680-686 MHz). Authorized power: 1000-kw max. visual, aural. Antenna: 1027-ft above av. terrain, 1020-ft. above ground, 1075-ft. above sea level.

Latitude	31°	40'	08"
Longitude	91°	41'	30"

Note: Latitude and longitude coordinates shown are based on the North American Datum of 1927 (NAD 27) as currently required by the Mass Media Bureau of the FCC.

Ownership: Communications Corp. of America (Group Owner).

Began Operation: Station operating; no on-air date

Represented (legal): Dow Lohnes PLLC.

Represented (sales): Katz Media Group.

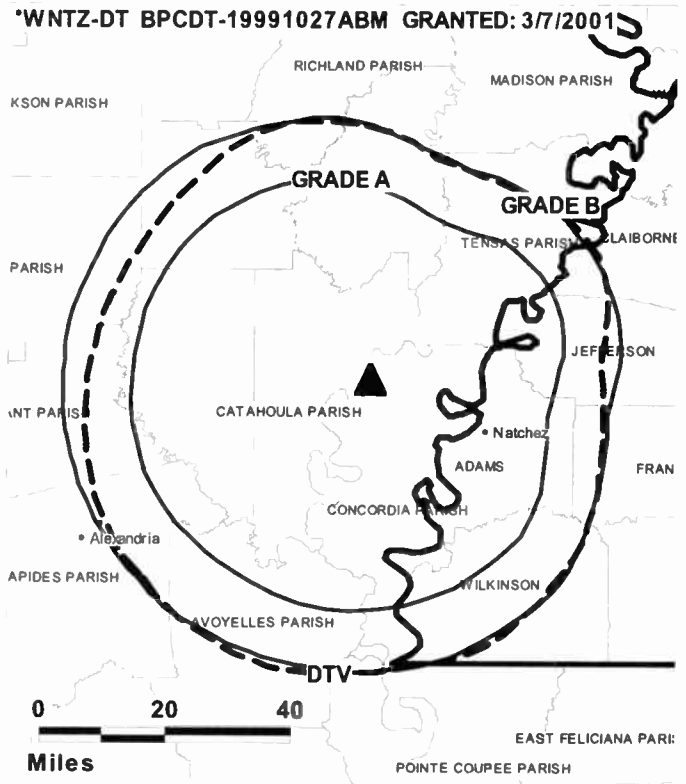
Personnel:

Sharon Rachal, General Manager & Sales Manager.

Vickie Chapman, Program & Traffic Manager.

City of License: Natchez. **Station DMA:** Jackson, MS. **Rank:** 90.

Nielsen Data: Not available.



© 2009 Warren Communications News

Mississippi — Tupelo

WTVA Ch. 9

Network Service: NBC.

Licensee: WTVA Inc., PO Box 350, Tupelo, MS 38802.

Studio: 1359 Road 681, Slatillo, MS 38866.

Mailing Address: PO Box 350, Tupelo, MS 38802.

Phone: 662-842-7620. **Fax:** 662-844-7061.

E-mail: psullivan@wtva.com

Web Site: http://www.wtva.com

Technical Facilities: Channel No. 9 (186-192 MHz). Authorized power: 316-kw visual, 31.6-kw aural. Antenna: 1772-ft above av. terrain, 1530-ft. above ground, 2170-ft. above sea level.

Latitude	33°	47'	40"
Longitude	89°	05'	16"

Transmitter: 2.1-mi. NW of Woodland.

Digital Facilities: Channel No. 8 (180-186 MHz). Power: 8.7-kw visual, aural. Antenna: 1772-ft above av. terrain, 1530-ft. above ground, 2109-ft. above sea level.

Latitude	33°	47'	40"
Longitude	89°	05'	16"

FCC Digital File Number: BMPCDT-20080407ACF. Granted: April 21, 2008.

Note: Latitude and longitude coordinates shown are based on the North American Datum of 1927 (NAD 27) as currently required by the Mass Media Bureau of the FCC.

SNG Mobile Dish: Hubcom, Ku-band.

LMA: Local marketing agreement with WLOV-TV (F), West Point, MS.

Ownership: WTVA Inc. (Group Owner).

Began Operation: March 18, 1957. Transfer of control from Frank K. Spain to Mary Jane Spain approved by FCC July 13, 2005.

Represented (sales): Continental Television Sales.

Represented (legal): Garvey Schubert Barer.

Personnel:

Jane D. Spain, President & Chief Executive Officer.

Phil Sullivan, Station Manager & Chief Financial Officer.

Jon Ball, Operations Manager.

Larry Harris, General Sales Manager.

Rebecca DeClement, National Sales Manager.

Robert Davidson, News Director.

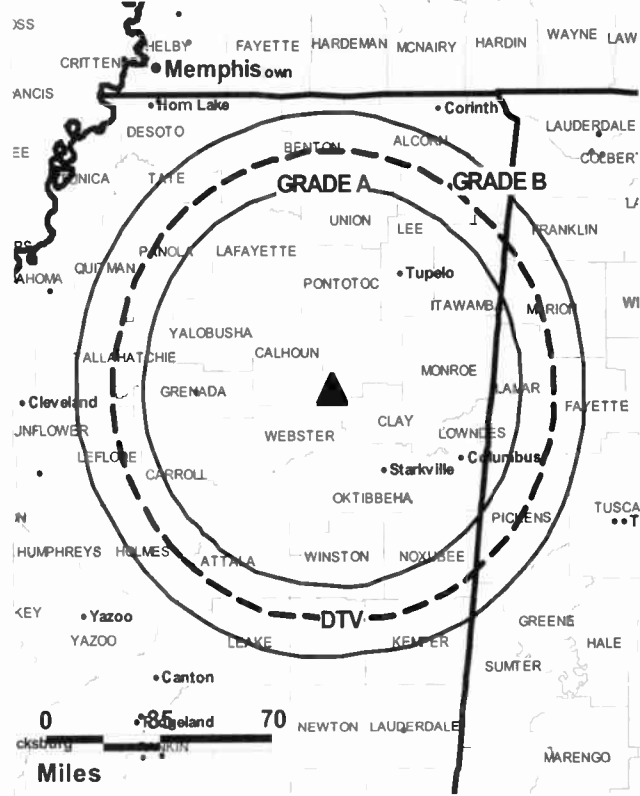
Wendell Robinson, Chief Engineer.

Rachael Mitchell, Promotions & Community Relations Director.

Kristin Buse, Controller.

Shannon Turner, Creative Services Director.

WTVA BPCT-4394 GRANTED: 3/17/1971



Donna Barnes, Traffic Manager.

City of License: Tupelo. **Station DMA:** Columbus-Tupelo-West Point, MS.

Rank: 133.

Circulation © 2008 Nielsen. Coverage based on Nielsen study.

GrandTotal	Cable TV Households	Non-cable TV Households	Total TV Households
Estimated Station Totals *	144,760	129,240	274,000
Average Weekly Circulation (2008)	74,712	74,713	149,425
Average Daily Circulation (2008)			81,491
Station DMA Total	Cable TV Households	Non-cable TV Households	Total TV Households
Estimated Station Totals *	68,130	100,890	169,020
Average Weekly Circulation (2008)	50,513	71,355	121,868
Average Daily Circulation (2008)			70,268
Other OMA Total	Cable TV Households	Non-cable TV Households	Total TV Households
Estimated Station Totals *	76,630	28,350	104,980
Average Weekly Circulation (2008)	24,199	3,358	27,557
Average Daily Circulation (2008)			11,223

*Estimated station totals are sums of the Nielsen TV and Cable TV household estimates for each county in which the station registers viewing of more than 5% as per the Nielsen Survey Methods.

WUFX
Ch. 35

Network Service: MNT.

Licensee: Mississippi Television LLC, 700 St. John St, Ste 301, Lafayette, LA 70501.

Studio: One Great Place, Jackson, MS 39209.

Mailing Address: PO Box 6905, Jackson, MS 39209.

Phone: 601-922-1234. **Fax:** 601-922-0268.

E-mail: leighwhite@jxntv.com

Web Site: <http://www.gomiss.com>

Technical Facilities: Channel No. 35 (596-602 MHz). Authorized power: 5000-kw max. visual, aural. Antenna: 830-ft above av. terrain, 801-ft. above ground, 1020-ft. above sea level.

Latitude 32° 19' 35"
Longitude 90° 37' 003"

Note: Latitude and longitude coordinates shown are based on the North American Datum of 1927 (NAD 27) as currently required by the Mass Media Bureau of the FCC.

Ownership: Mississippi Television LLC.

Began Operation: April 1, 2004. Per settlement agreement, KB Prime Media LLC became 50% owner of permit with Innovative Television Inc. Sale of remaining 50% interest to KB Prime Media LLC by Innovative Television LLC approved by FCC October 23, 2002. Sale to present owner from KB Prime Media LLC approved by FCC October 3, 2003. Transfer by Mississippi Television LLC from Sheldon H. Galloway to JW Mississippi LLC (David Joseph & James W. Wood) approved by FCC June 8, 2007. Station petitioned FCC to request use of WDBD Jackson, MS analog Ch. 41 for its permanent digital facilities.

Represented (legal): Pillsbury Winthrop Shaw Pittman LLP.

Personnel:

Leigh White, General Manager, General Sales & Marketing Director.

Will Hammond, Local Sales Manager.

Robert Flanagan, Chief Engineer.

Michelle Kunjappy, Business Manager.

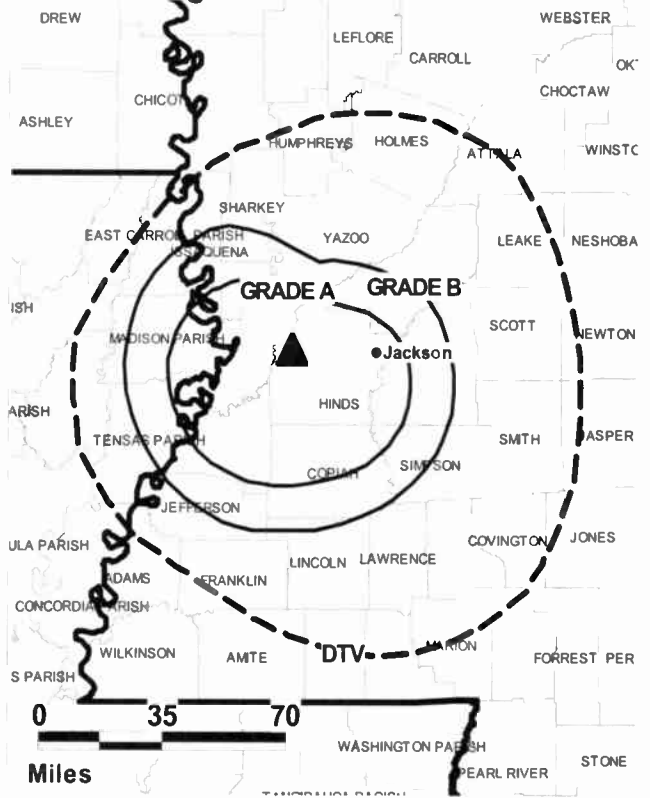
Renferd Kimple, Program Director & Traffic Manager.

Lizzy Ingalls, Promotion Director.

Tim Irving, Production Manager.

City of License: Vicksburg. **Station DMA:** Jackson, MS. **Rank:** 90.

WUFX BPCT-19961001LB GRANTED: 8/27/2001



© 2009 Warren Communications News

Circulation © 2008 Nielsen. Coverage based on Nielsen study.

GrandTotal	Cable	Non-cable	Total
	TV Households	TV Households	
Estimated Station Totals *	142,100	156,730	298,830
Average Weekly Circulation (2008)	26,386	28,514	54,900
Average Daily Circulation (2008)			16,319
Station DMA Total	Cable	Non-cable	Total
	TV Households	TV Households	TV Households
Estimated Station Totals *	142,100	156,730	298,830
Average Weekly Circulation (2008)	26,386	28,514	54,900
Average Daily Circulation (2008)			16,319

*Estimated station totals are sums of the Nielsen TV and Cable TV household estimates for each county in which the station registers viewing of more than 5% as per the Nielsen Survey Methods.

Mississippi — West Point

WLOV-DT
Ch. 16

Network Service: FOX.

Grantee: Lingard Broadcasting Corp., 1828 L St NW, Ste 1111, Washington, DC 20036.

Studio: 1359 Rd 681, Saitillo, MS 38866.

Mailing Address: PO Box 1732, Tupelo, MS 38802-1732.

Phone: 662-842-2227. Fax: 662-844-7061.

E-mail: manager@wlov.com

Web Site: http://www.wlov.com

Technical Facilities: Channel No. 16 (482-488 MHz). Authorized power: 525-kw max. visual, aural. Antenna: 1621-ft above av. terrain, 1378-ft. above ground, 1959-ft. above sea level.

Latitude	33°	47'	40"
Longitude	89°	05'	16"

Holds CP for change to 390-kw max. visual, 1670-ft above av. terrain, 1427-ft. above ground, 2007-ft. above sea level; BMPCDT-20070323AOK.

Note: Latitude and longitude coordinates shown are based on the North American Datum of 1927 (NAD 27) as currently required by the Mass Media Bureau of the FCC.

LMA: Local marketing agreement with WTVA (N), Tupelo.

Ownership: Lingard Broadcasting Corp. (Group Owner).

Represented (legal): Robert E. Levine.

Represented (sales): Continental Television Sales.

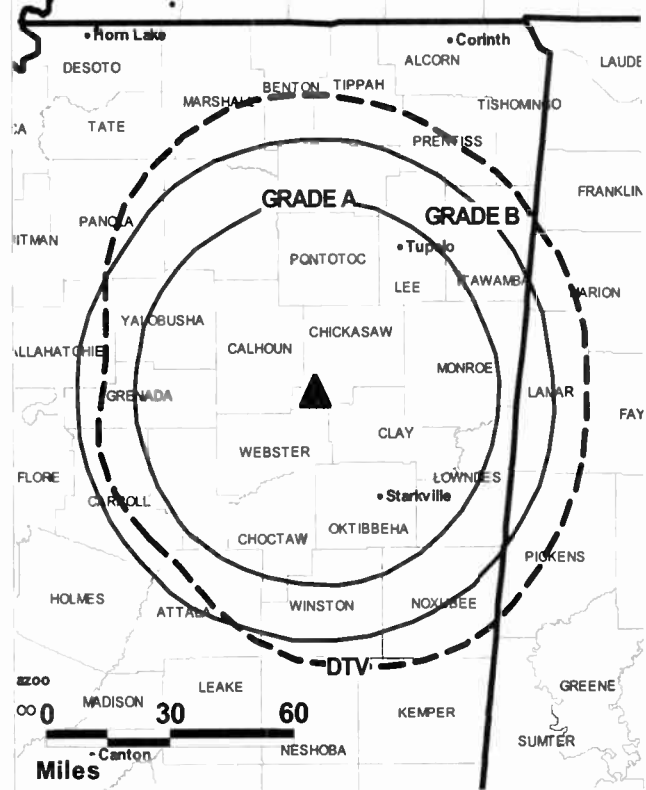
Personnel:

Jack Lingard, President.

Jennifer Dennington, General Manager.

Charles M. Davis, Chief Engineer.

WLOV-DT BMPCDT-20070323AOK GRANTED: 3/30/2007



City of License: West Point. Station DMA: Columbus-Tupelo-West Point, MS.
Rank: 133.
Nielsen Data: Not available.

Mississippi — West Point

**WLOV-TV
Ch. 27**

Network Service: FOX.

Licensee: Lingard Broadcasting Corp., 1828 L St. NW, Suite 1111, Washington, DC 20036.

Studio: 1359 Rd. 681, Sattilo, MS 38866.

Mailing Address: PO Box 1732, Tupelo, MS 38802-1732.

Phone: 662-842-2227. **Fax:** 662-844-7061.

E-mail: manager@wlov.com

Web Site: http://www.wlov.com

Technical Facilities: Channel No. 27 (548-554 MHz). Authorized power: 2000-kw max. & 468-kw horizontal visual, 200-kw & 46.8-kw horizontal aural. Antenna: 1680-ft above av. terrain, 1441-ft. above ground, 2021-ft. above sea level.

Latitude 33° 47' 40"
Longitude 89° 05' 16"

Transmitter: 2.1-mi. NW of Woodland.

Note: Latitude and longitude coordinates shown are based on the North American Datum of 1927 (NAD 27) as currently required by the Mass Media Bureau of the FCC.

LMA: Local marketing agreement with WTVA (N), Tupelo.

Ownership: Lingard Broadcasting Corp. (Group Owner).

Began Operation: May 29, 1983. Sale to present owner by Love Communications Co. approved by FCC April 12, 1994. Sale to Love Communications Co. by Venture Systems Inc. approved by FCC June 24, 1991. Sale to Mississippi Broadcasting Group Inc. by Venture Systems Inc. approved by FCC September 29, 1988, but was never consummated.

Represented (sales): Continental Television Sales.

Represented (legal): Robert E. Levine.

Personnel:

Jack Lingard, President.

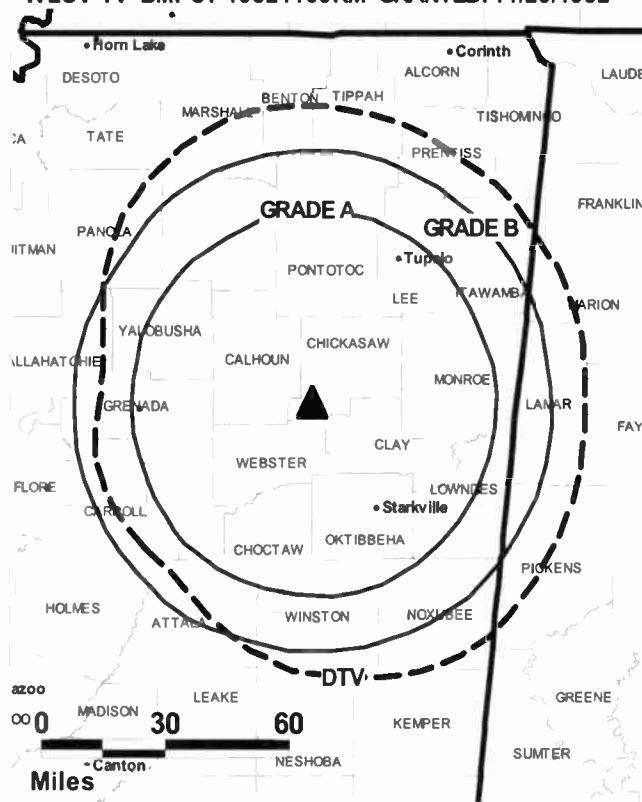
Jennifer Dennington, General Manager.

Charles M. Davis, Chief Engineer.

City of License: West Point. **Station DMA:** Columbus-Tupelo-West Point, MS.

Rank: 133.

WLOV-TV BMPCT-19821109KM GRANTED: 11/29/1982

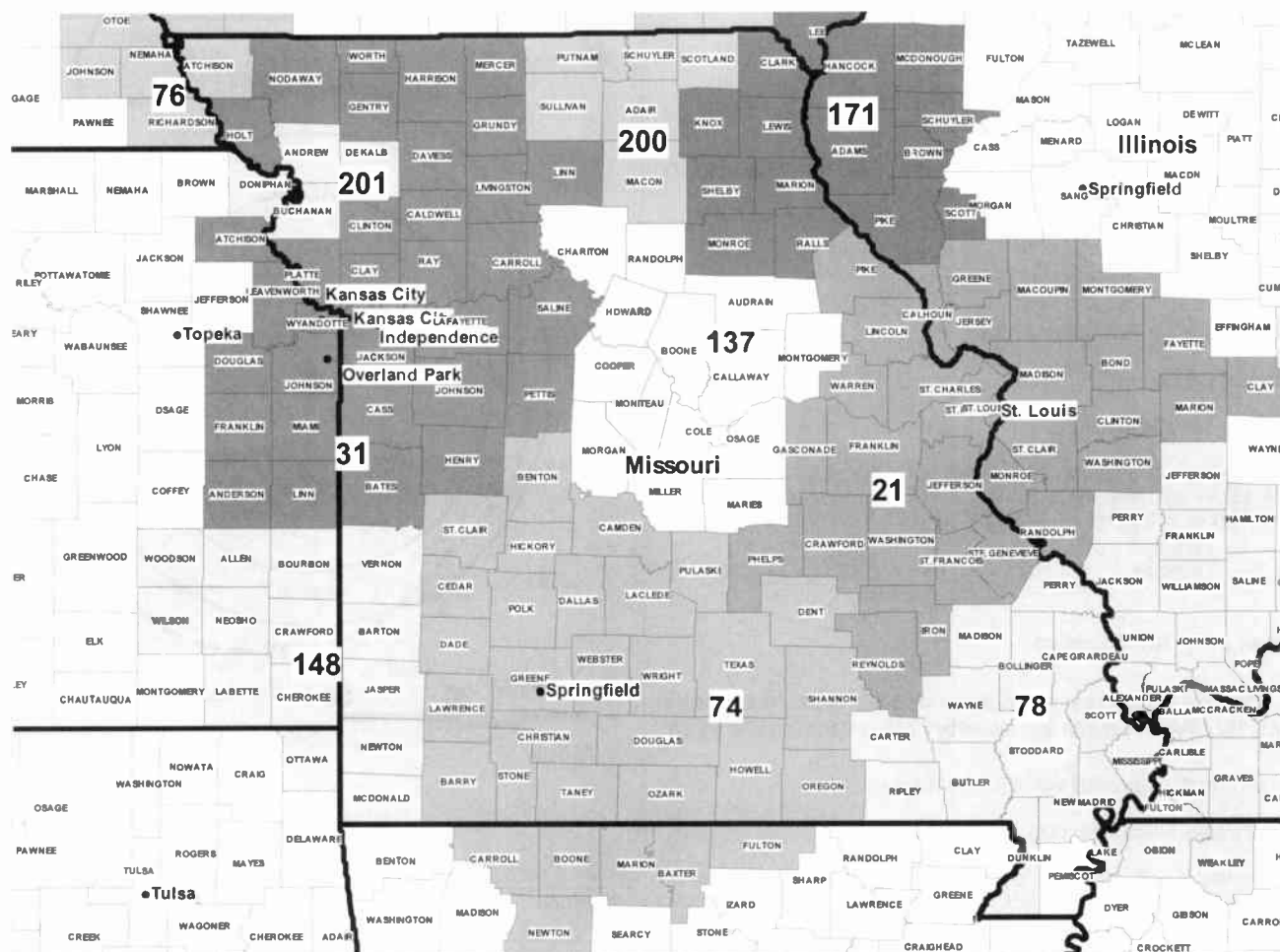


© 2009 Warren Communications News

Circulation © 2008 Nielsen. Coverage based on Nielsen study.

GrandTotal	Cable TV Households	Non-cable TV Households	Total TV Households
Estimated Station Totals *	95,560	111,600	207,160
Average Weekly Circulation (2008)	44,332	50,752	95,084
Average Daily Circulation (2008)			33,599
Station DMA Total	Cable TV Households	Non-cable TV Households	Total TV Households
Estimated Station Totals *	66,820	100,890	167,710
Average Weekly Circulation (2008)	35,822	50,082	85,904
Average Daily Circulation (2008)			31,366
Other OMA Total	Cable TV Households	Non-cable TV Households	Total TV Households
Estimated Station Totals *	28,740	10,710	39,450
Average Weekly Circulation (2008)	8,510	670	9,180
Average Daily Circulation (2008)			2,233

*Estimated station totals are sums of the Nielsen TV and Cable TV household estimates for each county in which the station registers viewing of more than 5% as per the Nielsen Survey Methods.



© 2009 Warren Communications News

MARKET	NIelsen DMA TV HOUSEHOLDS	RANK	MARKET AREA COMMERCIAL STATIONS
St. Louis, MO	1,249,820	21	KDNL-DT (31); KDNL-TV (30); KMOV (4); KMOV-DT (56); KNLC (24); KNLC-DT (14); KPLR-DT (26); KPLR-TV (11); KSDK (5); KSDK-DT (35); KTVI (2); KTVI-DT (43); WRBU (46); WRBU-DT (47)
Kansas City, MO	937,970	31	KCTV (5); KCTV-DT (24); KCWE (29); KCWE-DT (31); KMBC-DT (7); KMBC-TV (9); KMCI (38); KMCI-DT (36); KPXE (50); KPXE-DT (51); KSHB-DT (42); KSHB-TV (41); KSMO-DT (47); KSMO-TV (62); WDAF-DT (34); WDAF-TV (4)
Springfield, MO	421,960	74	KDLR (10); KDLR-DT (52); KSFX-DT (28); KSFX-TV (27); KSPR (33); KSPR-DT (19); KWBM (31); KYTV (3); KYTV-DT (44)
Omaha, NE	411,520	76	KETV (7); KETV-DT (20); KMTV (3); KMTV-DT (45); KPTM (42); KPTM-DT (43); KXVO (15); KXVO-DT (38); WOWT-DT (22); WOWT-TV (6)
Paducah, KY-Cape Girardeau, MO-Harrisburg, IL	393,260	78	KBSI-DT (22); KBSI (23); KFVS-DT (57); KFVS-TV (12); KPOB-TV (15); WDKA-DT (50); WDKA (49); WPSD-DT (32); WPSD-TV (6); WPXS-DT (21); WPXS (13); WSIL-DT (34); WSIL-TV (3); WTCT-DT (17); WTCT (27)
Columbia-Jefferson City, MO	179,010	137	KMIZ (17); KMIZ-DT (22); KNLJ (25); KNLJ-DT (20); KOMU-DT (36); KOMU-TV (8); KRCG (13); KRCG-DT (12)
Joplin, MO-Pittsburg, KS	156,560	148	KFJX (14); KOAM-DT (13); KOAM-TV (7); KODE-DT (43); KODE-TV (12); KSNF (16); KSNF-DT (46)
Quincy, IL-Hannibal, MO-Keokuk, IA	103,910	171	KHOA-DT (29); KHOA-TV (7); WGEM-DT (54); WGEM-TV (10); WTJR (16); WTJR-DT (32)
Ottumwa, IA-Kirksville, MO	51,270	200	KTVO (3); KTVO-DT (33); KYOU-DT (14); KYOU-TV (15)
St. Joseph, MO	46,840	201	KQTV (2); KQTV-DT (7); KTAJ-DT (21); KTAJ-TV (16)

(Continued on next page)

Missouri *Digital* Station Totals as of October 1, 2008

	VHF	UHF	TOTAL
Commercial Television	2	27	29
Educational Television	0	5	5
	2	32	34

Missouri Analog Station Totals as of October 1, 2008

	VHF	UHF	TOTAL
Commercial Television	16	14	30
Educational Television	2	3	5
	18	17	35

Missouri — Cape Girardeau

KBSI
Ch. 23

Network Service: FOX.

Licensee: KBSI Licensee LP, 2300 N St. NW, c/o Kathryn R. Schmeltzer, Shaw Pittman, Washington, DC 20037.

Studio: 806 Enterprise St., Cape Girardeau, MO 63703.

Mailing Address: 806 Enterprise St., Cape Girardeau, MO 63703.

Phone: 573-334-1223. **Fax:** 573-334-1208.

E-mail: cgirard@kbsi23.com

Web Site: <http://www.kbsi23.com>

Technical Facilities: Channel No. 23 (524-530 MHz). Authorized power: 1860-kw max. visual, aural. Antenna: 1781-ft above av. terrain, 1537-ft. above ground, 2247-ft. above sea level.

Latitude 37° 24' 23"
Longitude 89° 33' 44"

Note: Latitude and longitude coordinates shown are based on the North American Datum of 1927 (NAD 27) as currently required by the Mass Media Bureau of the FCC.

Satellite Earth Stations: Transmitter RCA; M/A-Com, 7-meter Ku-band; Gardiner, 7-meter C-band; Avcom, 10-meter C-band; Zenith, 3-meter Ku & C-band; Zenith, M/A-Com, Gardiner, Avcom receivers.

LMA: Local marketing agreement with WDKA (M), Paducah, KY.

Ownership: Sinclair Broadcast Group Inc. (Group Owner).

Began Operation: September 10, 1983.

Represented (legal): Pillsbury Winthrop Shaw Pittman LLP.

Represented (sales): Katz Media Group.

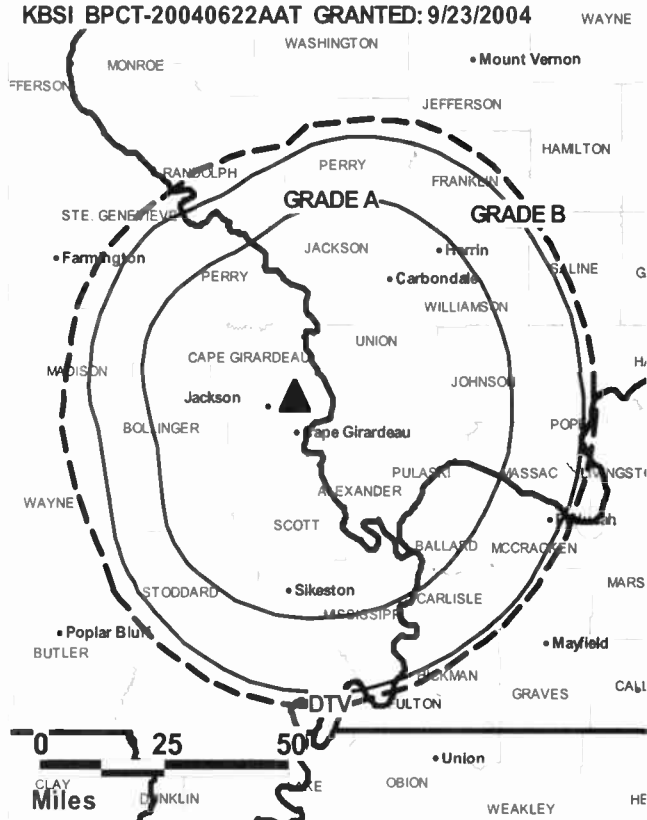
Personnel:

- Tom Tipton, General Manager.
- Jennifer Chronister, General Sales Manager.
- Alan Muster, Program Manager.
- Chris Girard, Engineering Director.
- Chuck Moffitt, Creative Services Director.
- Rhonda Mirgoux, Business Manager.
- Wanda Evans, Local Sales Manager.
- John Schreiner, Traffic Manager.
- Rob Chronister, Production Manager.

City of License: Cape Girardeau.

Station DMA: Paducah, KY-Cape Girardeau, MO-Harrisburg, IL. **Rank:** 78.

KBSI BPCT-20040622AAT GRANTED: 9/23/2004



Circulation © 2008 Nielsen. Coverage based on Nielsen study.

GrandTotal	Cable TV Households	Non-cable TV Households	Total TV Households
Estimated Station Totals *	165,130	203,900	369,030
Average Weekly Circulation (2008)	65,558	86,229	151,787
Average Daily Circulation (2008)			49,595
Station DMA Total	Cable TV Households	Non-cable TV Households	Total TV Households
Estimated Station Totals *	152,660	190,910	343,570
Average Weekly Circulation (2008)	62,836	84,724	147,560
Average Daily Circulation (2008)			48,604
Other DMA Total	Cable TV Households	Non-cable TV Households	Total TV Households
Estimated Station Totals *	12,470	12,990	25,460
Average Weekly Circulation (2008)	2,722	1,505	4,227
Average Daily Circulation (2008)			991

*Estimated station totals are sums of the Nielsen TV and Cable TV household estimates for each county in which the station registers viewing of more than 5% as per the Nielsen Survey Methods.

KBSI-DT
Ch. 22

Network Service: FOX.

Licensee: KBSI Licensee LP, 2300 N St. NW, c/o Kathryn R. Schmeltzer, Shaw Pittman, Washington, DC 20037.

Studio: 806 Enterprise St., Cape Girardeau, MO 63703.

Mailing Address: 806 Enterprise St., Cape Girardeau, MD 63703.

Phone: 573-334-1223. **Fax:** 573-334-1208.

E-mail: cgirard@kbsi23.com

Web Site: http://www.kbsi23.com

Technical Facilities: Channel No. 22 (518-524 MHz). Authorized power: 435-kw max. visual, aural. Antenna: 1781-ft above av. terrain, 1537-ft. above ground, 2247-ft. above sea level.

Latitude	37°	24'	23"
Longitude	89°	33'	44"

Note: Latitude and longitude coordinates shown are based on the North American Datum of 1927 (NAD 27) as currently required by the Mass Media Bureau of the FCC.

Ownership: Sinclair Broadcast Group Inc. (Group Owner).

Began Operation: November 14, 2002. Standard Definition.

Represented (legal): Pillsbury Winthrop Shaw Pittman LLP.

Represented (sales): Katz Media Group.

Personnel:

Tom Tipton, General Manager.

Jennifer Chronister, General Sales Manager.

Alan Muster, Program Manager.

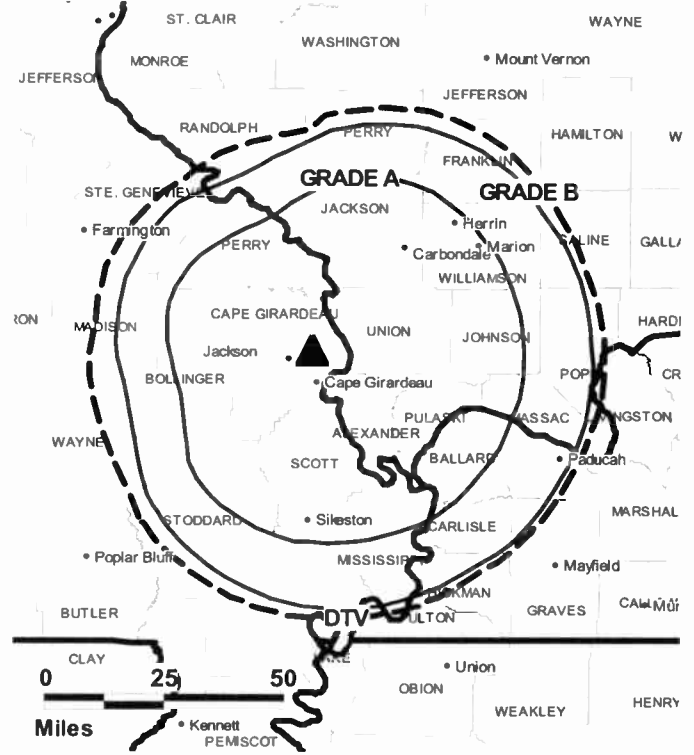
Chris Girard, Engineering Director.

Chuck Moffitt, Creative Services Manager.

Rhonda Mirgoux, Business Manager.

Wanda Evans, Local Sales Manager.

KBSI-DT BMPCDT-20040622AAU GRANTED: 7/23/2004



© 2009 Warren Communications News

John Schreiner, Traffic Manager.

Rob Chronister, Production Manager.

City of License: Cape Girardeau.

Station DMA: Paducah, KY-Cape Girardeau, MO-Harrisburg, IL. **Rank:** 78.

Nielsen Data: Not available.

Missouri — Cape Girardeau

KFVS-DT Ch. 57

Network Service: CW, CBS.

Licensee: KFVS License Subsidiary LLC, 201 Monroe St., RSA Tower, 20th Floor, Montgomery, AL 36104.

Studio: 310 Broadway, Cape Girardeau, MO 63701.

Mailing Address: PO Box 100, Cape Girardeau, MO 63702-0100.

Phone: 573-335-1212. **Fax:** 573-335-6303.

E-mail: manager@kfvs12.com

Web Site: http://www.kfvs12.com

Technical Facilities: Channel No. 57 (728-734 MHz). Authorized power: 246-kw max. visual, aural. Antenna: 1850-ft above av. terrain, 1489-ft. above ground, 2299-ft. above sea level.

Latitude	37°	25'	46"
Longitude	89°	30'	14"

Holds CP for change to channel number 12, 6.8-kw visual, 1998-ft above av. terrain, 1634-ft. above ground, 2444-ft. above sea level; BPCDT-20080403ACT.

Note: Latitude and longitude coordinates shown are based on the North American Datum of 1927 (NAD 27) as currently required by the Mass Media Bureau of the FCC.

Satellite Earth Stations: Transmitter Harris; RCA, 3.7-meter Ku-band; DH Satellite, 5-meter Ku-band; Standard Communications receivers.

Ownership: Raycom Media Inc. (Group Owner).

Began Operation: April 23, 2002. High Definition. Station plans to broadcast digitally on its analog channel allotment.

Represented (legal): Covington & Burling.

Personnel:

Mike Smythe, Vice President & General Manager.

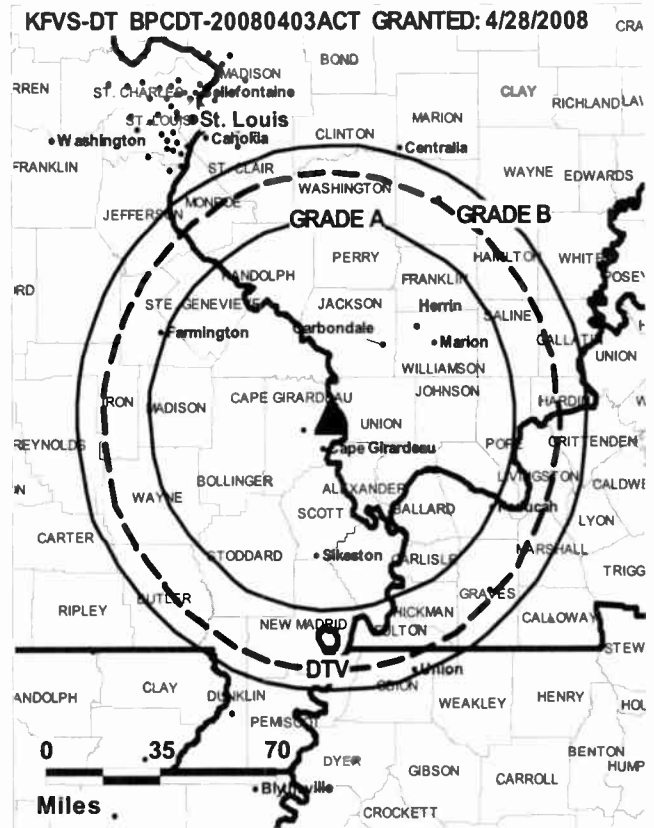
Mike Wunderlich, Director of Operations.

Joe Trepasso, General Sales Manager.

Karen Wade, Local Sales Manager.

Brad Zaruba, National Sales Manager.

Mark Little, News Director.



Arnold Killian, Chief Engineer.

Kathy Cowan, Programming & Human Resources Director.

Paul Keener, Marketing Director.

Chuck Voss, Creative Services Director.

City of License: Cape Girardeau.

Station DMA: Paducah, KY-Cape Girardeau, MO-Harrisburg, IL. Rank: 78.

Nielsen Data: Not available.

Missouri — Cape Girardeau

KFVS-TV Ch. 12

Network Service: CBS.

Licensee: KFVS License Subsidiary LLC, 201 Monroe St., RSA Tower, 20th Floor, Montgomery, AL 36104.

Studio: 310 Broadway, Cape Girardeau, MO 63701.

Mailing Address: PO Box 100, Cape Girardeau, MO 63702-0100.

Phone: 573-335-1212. **Fax:** 573-335-6303.

E-mail: manager@kfvs12.com

Web Site: http://www.kfvs12.com

Technical Facilities: Channel No. 12 (204-210 MHz). Authorized power: 316-kw visual, 31.6-kw aural. Antenna: 2000-ft above av. terrain, 1677-ft. above ground, 2487-ft. above sea level.

Latitude 37° 25' 46"
Longitude 89° 30' 14"

Transmitter: 8.5-mi. N of Cape Girardeau, off County Road V.

Note: Latitude and longitude coordinates shown are based on the North American Datum of 1927 (NAD 27) as currently required by the Mass Media Bureau of the FCC.

Satellite Earth Stations: Transmitter Harris; RCA, 3.7-meter Ku-band; DH Satellite, 5-meter Ku-band; Standard Communications receivers.

Ownership: Raycom Media Inc. (Group Owner).

Began Operation: October 3, 1954. Sale to American Family Corp. (AFLAC) by Oscar C. Hirsch, et al., approved by FCC April 4, 1979 (Television Digest, Vol. 18:41). Sale to present owner by AFLAC approved by FCC March 21, 1997.

Represented (sales): Harrington Righter & Parsons Inc. (HRP).

Represented (legal): Covington & Burling.

Personnel:

Mike Smythe, Vice President & General Manager.

Mike Wunderlich, Director of Operations.

Joe Trepasso, General Sales Manager.

Karen Wade, Local Sales Manager.

Brad Zaruba, National Sales Manager.

Mark Little, News Director.

Arnold Killian, Chief Engineer.

Kathy Cowan, Programming & Human Resources Director.

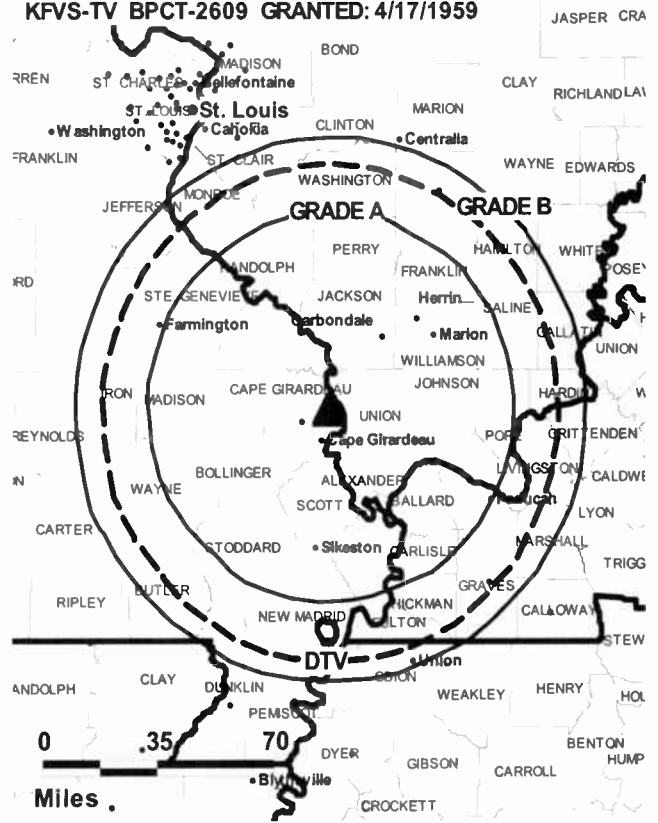
Paul Keener, Marketing Director.

Chuck Voss, Creative Services Director.

City of License: Cape Girardeau.

Station DMA: Paducah, KY-Cape Girardeau, MO-Harrisburg, IL. Rank: 78.

KFVS-TV BPCT-2609 GRANTED: 4/17/1959



© 2009 Warren Communications News

Circulation © 2008 Nielsen. Coverage based on Nielsen study.

GrandTotal	Cable TV Households	Non-cable TV Households	Total TV Households
Estimated Station Totals *	192,230	211,080	403,310
Average Weekly Circulation (2008)	111,136	134,983	246,119
Average Daily Circulation (2008)			141,360
Station DMA Total	Cable TV Households	Non-cable TV Households	Total TV Households
Estimated Station Totals *	152,660	190,910	343,570
Average Weekly Circulation (2008)	100,266	131,944	232,210
Average Daily Circulation (2008)			134,949
Other DMA Total	Cable TV Households	Non-cable TV Households	Total TV Households
Estimated Station Totals *	39,570	20,170	59,740
Average Weekly Circulation (2008)	10,870	3,039	13,909
Average Daily Circulation (2008)			6,411

*Estimated station totals are sums of the Nielsen TV and Cable TV household estimates for each county in which the station registers viewing of more than 5% as per the Nielsen Survey Methods.

KMIZ
Ch. 17

Network Service: ABC.

Licensee: JW Broadcasting LLC, 501 Business Loop 70E, Columbia, MO 65201.

Studio: 501 Business Loop 70 E, Columbia, MO 65201.

Mailing Address: 501 Business Loop 70 E, Columbia, MO 65201.

Phone: 573-449-0917. **Fax:** 573-875-7078.

E-mail: randyw@kmiz.com

Web Site: http://www.kmiz.com

Technical Facilities: Channel No. 17 (488-494 MHz). Authorized power: 1600-kw max. visual, aural. Antenna: 1141-ft above av. terrain, 1070-ft. above ground, 1877-ft. above sea level.

Latitude 38° 46' 29"
Longitude 92° 33' 22"

Transmitter: 3.5-mi. W of Jamestown.

Note: Latitude and longitude coordinates shown are based on the North American Datum of 1927 (NAD 27) as currently required by the Mass Media Bureau of the FCC.

Satellite Earth Stations: Transmitter Tektronix; Andrew, 7.3-meter C-band; AFC, 3.7-meter Ku-band; Andrew, 4.5-meter C-band; Andrew receivers.

Ownership: JW Broadcasting LLC.

Began Operation: December 5, 1971. Sale to Stauffer Communications by Richard E. & Robert H. Koenig approved by FCC December 13, 1984 (Television Digest, Vol. 24:43). Sale to Morris Communications by Stauffer Communications approved by FCC May 2, 1995 (Vol. 34:32). Sale to Benedek Broadcasting Co. LLC by Morris Communications approved by FCC April 12, 1996 (Vol. 35:49). Sale to Chelsey Broadcasting Co. LLC by Benedek Broadcasting Co. LLC approved by FCC August 29, 2002 (Vol. 42:14). Sale to present owner by Chelsey Broadcasting Co. LLC approved by FCC October 21, 2003.

Represented (sales): MMT Sales Inc.

Represented (legal): Wiley Rein LLP.

Personnel:

Randy Wright, Vice President & General Manager.

Kurt Bartolich, Vice President, Marketing.

Eric Holmes, Operation Manager & Program Director.

Mark Hotchkiss, Sales Director.

Jeff Page, Local Sales Manager.

Mark Kunkel, National Sales Manager.

Curtis Varns, News Director.

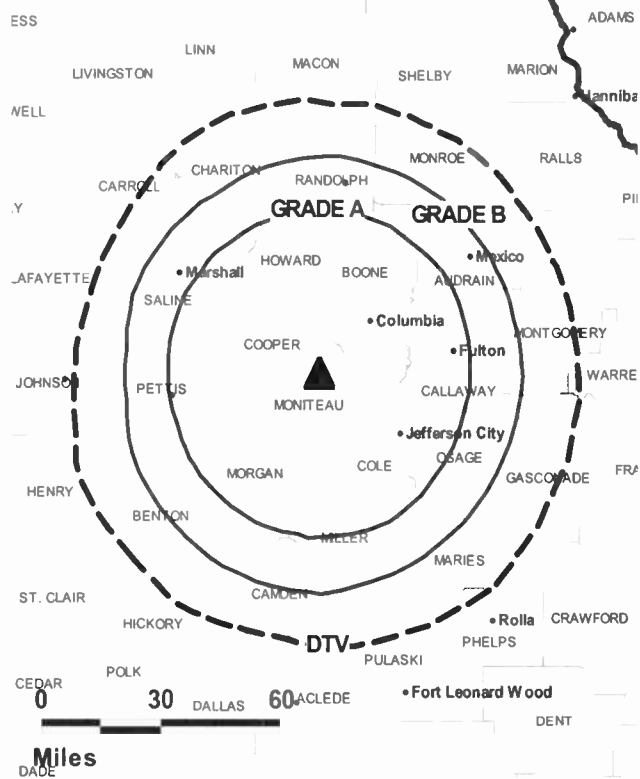
Rick Hartford, Chief Engineer.

Gary Peel, Business Manager.

Sean Stone, Promotions & Public Relations Director.

Mark Kammerich, Production Manager & Creative Services Director.

KMIZ BMPCT-19890522KF GRANTED: 7/31/1989



© 2009 Warren Communications News

Cindy Clark, Traffic Manager.

City of License: Columbia. **Station DMA:** Columbia-Jefferson City, MO. **Rank:** 137.

Circulation © 2008 Nielsen. Coverage based on Nielsen study.

GrandTotal	Cable TV Households	Non-cable TV Households	Total TV Households
Estimated Station Totals *	96,290	121,980	218,270
Average Weekly Circulation (2008)	45,540	53,060	98,600
Average Daily Circulation (2008)			43,952
Station DMA Total	Cable TV Households	Non-cable TV Households	Total TV Households
Estimated Station Totals *	66,460	91,810	158,270
Average Weekly Circulation (2008)	39,849	49,294	89,143
Average Daily Circulation (2008)			39,708
Other DMA Total	Cable TV Households	Non-cable TV Households	Total TV Households
Estimated Station Totals *	29,830	30,170	60,000
Average Weekly Circulation (2008)	5,691	3,766	9,457
Average Daily Circulation (2008)			4,244

*Estimated station totals are sums of the Nielsen TV and Cable TV household estimates for each county in which the station registers viewing of more than 5% as per the Nielsen Survey Methods.

KMIZ-DT
Ch. 22

Network Service: ABC.

Grantee: JW Broadcasting LLC, 501 Business Loop 70, Columbia, MO 65201.

Studio: 501 Business Loop 70 E, Columbia, MO 65201.

Mailing Address: 501 Business Loop 70 E, Columbia, MO 65201.

Phone: 573-449-0917. **Fax:** 573-875-7078.

E-mail: randyw@kmiz.com

Web Site: http://www.kmiz.com

Technical Facilities: Channel No. 22 (518-524 MHz). Authorized power: 53.4-kw max. visual, aural. Antenna: 1046-ft above av. terrain, 980-ft. above ground, 1787-ft. above sea level.

Latitude	38°	46'	28.9"
Longitude	92°	33'	22.3"

Requests modification of CP for change to 1000-kw max. visual; BMPCDT-20080618ACV.

Holds CP for change to channel number 17, 49.3-kw max. visual, 1142-ft above av. terrain, 1070-ft. above ground, 1877-ft. above sea level; BPCDT-20080317AFG.

Note: Latitude and longitude coordinates shown are based on the North American Datum of 1927 (NAD 27) as currently required by the Mass Media Bureau of the FCC.

Ownership: JW Broadcasting LLC.

Began Operation: Station operating under Special Temporary Authority at 48.4-kw max. visual; no on-air date. Station plans to broadcast digitally on its analog channel allotment.

Represented (sales): MMT Sales Inc.

Personnel:

Randy Wright, Vice President & General Manager.

Kurt Bartolich, Vice President, Marketing.

Eric Holmes, Operations Manager & Program Director.

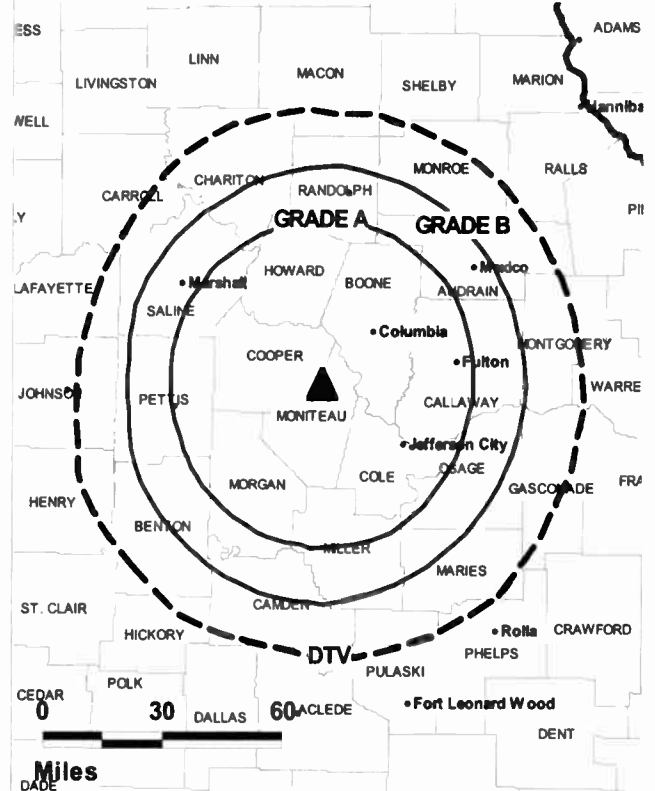
Mark Hotchkiss, Sales Director.

Jeff Page, Local Sales Manager.

Mark Kunkel, National Sales Manager.

Curtis Varns, News Director.

KMIZ-DT BMPCDT-20080618ACV GRANTED: 8/12/2008



© 2009 Warren Communications News

Rick Hartford, Chief Engineer.

Gary Peel, Business Manager.

Mark Kammerich, Production Manager & Creative Services Director.

Sean Stone, Promotions & Public Relations Director.

Cindy Clark, Traffic Manager.

City of License: Columbia. **Station DMA:** Columbia-Jefferson City, MO. **Rank:** 137.

Nielsen Data: Not available.

KOMU-DT
Ch. 36

Network Service: CW, NBC.

Licensee: The Curators of the University of Missouri, 225 University Hall, c/o UM Business Services, Columbia, MO 65211.

Studio: 5550 Hwy. 63 S, Columbia, MO 65201.

Mailing Address: 5550 Hwy. 63 S, Columbia, MO 65201.

Phone: 573-882-8888. Fax: 573-884-8888.

E-mail: siddallm@missouri.edu

Web Site: <http://www.komu.com>

Technical Facilities: Channel No. 36 (602-608 MHz). Authorized power: 1000-kw max. visual, aural. Antenna: 738-ft above av. terrain, 663-ft. above ground, 1499-ft. above sea level.

Latitude	38°	53'	16"
Longitude	92°	15'	48"

Holds CP for change to channel number 8, 13.6-kw visual, 794-ft above av. terrain, 738-ft. above ground, 1576-ft. above sea level; lat. 38° 53' 17", long. 92° 15' 48", BPCDT-20080215AFG.

Note: Latitude and longitude coordinates shown are based on the North American Datum of 1927 (NAD 27) as currently required by the Mass Media Bureau of the FCC.

Ownership: The Curators of the U. of Missouri (Group Owner).

Began Operation: July 1, 2002. Standard Definition. Station plans to broadcast digitally on its analog channel allotment.

Represented (sales): Katz Media Group.

Personnel:

Martin L. Siddall, General Manager.

Tom Dugan, General Sales Manager.

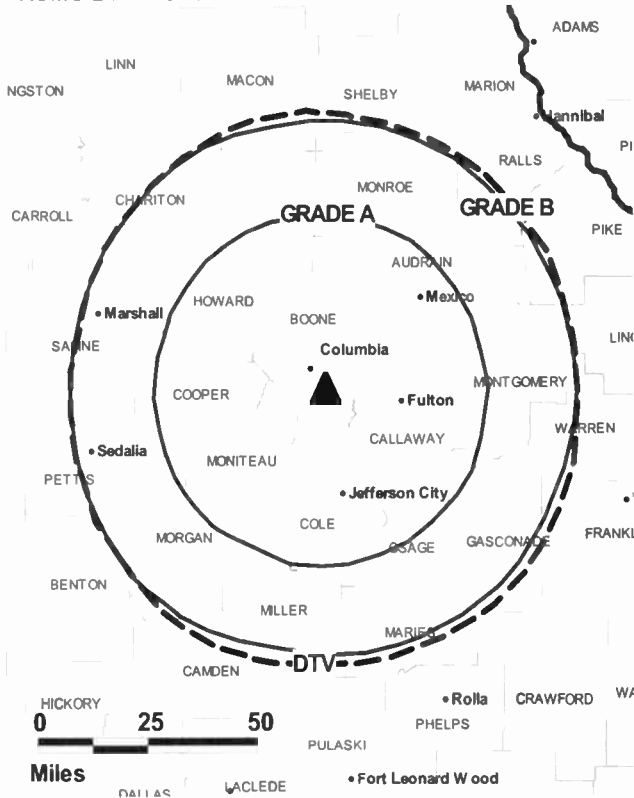
John Parker, National Sales Manager.

Stacey Woelfel, News Director.

Chris Swisher, Chief Engineer.

Linda Tomlinson, Business Manager.

KOMU-DT BPCDT-20080215AFG GRANTED: 2/29/2008



© 2009 Warren Communications News

Matt Garrett, Audience Development Director.

Shelly Silvey, Creative Services Director.

Brian Cottle, Information Systems Specialist.

Sharon Glasker, Traffic Manager.

City of License: Columbia. Station DMA: Columbia-Jefferson City, MO. Rank: 137.

Nielsen Data: Not available.

KOMU-TV
Ch. 8

Network Service: NBC.

Licensee: The Curators of the University of Missouri, 225 University Hall, c/o UM Business Services, Columbia, MO 65211.

Studio: 5550 Hwy. 63 S, Columbia, MO 65201.

Mailing Address: 5550 Hwy. 63 S, Columbia, MO 65201.

Phone: 573-882-8888. **Fax:** 573-884-8888.

E-mail: siddallm@missouri.edu

Web Site: http://www.komu.com

Technical Facilities: Channel No. 8 (180-186 MHz). Authorized power: 316-kw visual, 31.6-kw aural. Antenna: 793-ft above av. terrain, 738-ft. above ground, 1575-ft. above sea level.

Latitude 38° 53' 16"
Longitude 92° 15' 48"

Transmitter: U. of Missouri South Farm, 6.2-mi. SE of Columbia.

Note: Latitude and longitude coordinates shown are based on the North American Datum of 1927 (NAD 27) as currently required by the Mass Media Bureau of the FCC.

Multichannel TV Sound: Stereo only.

Satellite Earth Stations: Transmitter Harris; Harris, 6.5-meter; Scientific-Atlanta, 7-meter; Harris, 4.5-meter Ku-band; Scientific-Atlanta, 4.6-meter; Scientific-Atlanta, RCA, Harris receivers.

SNG Mobile Dish: Satcom, 2.4-meter Ku-band.

Ownership: The Curators of the U. of Missouri (Group Owner).

Began Operation: December 21, 1953.

Represented (sales): Katz Media Group.

Represented (legal): Pillsbury Winthrop Shaw Pittman LLP.

Personnel:

Martin L. Siddall, General Manager.

Tom Dugan, General Sales Manager.

John Parker, National Sales Manager.

Stacey Woelfel, News Director.

Chris Swisher, Chief Engineer.

Linda Tomlinson, Business Manager.

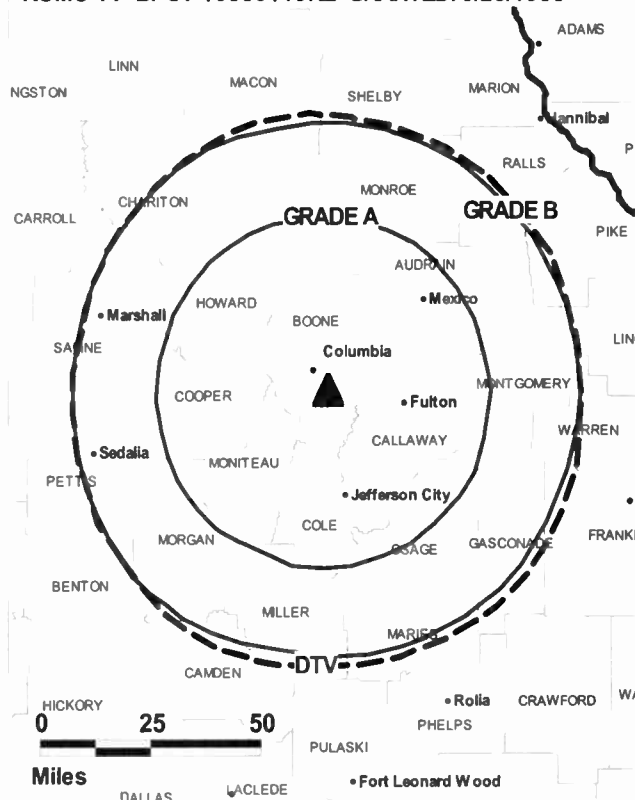
Matt Garrett, Audience Development Director.

Shelly Silvey, Creative Services Manager.

Brian Cottle, Information Systems Specialist.

Sharon Glasker, Traffic Manager.

KOMU-TV BPCT-19880119KL GRANTED: 3/25/1988



© 2009 Warren Communications News

City of License: Columbia. **Station DMA:** Columbia-Jefferson City, MO. **Rank:** 137.

Circulation © 2008 Nielsen. Coverage based on Nielsen study.

GrandTotal	Cable TV Households	Non-cable TV Households	Total TV Households
Estimated Station Totals *	106,880	133,170	240,050
Average Weekly Circulation (2008)	62,805	64,712	127,517
Average Daily Circulation (2008)			65,904
Station DMA Total	Cable TV Households	Non-cable TV Households	Total TV Households
Estimated Station Totals *	66,460	91,810	158,270
Average Weekly Circulation (2008)	49,932	60,665	110,597
Average Daily Circulation (2008)			59,154
Other DMA Total	Cable TV Households	Non-cable TV Households	Total TV Households
Estimated Station Totals *	40,420	41,360	81,780
Average Weekly Circulation (2008)	12,873	4,047	16,920
Average Daily Circulation (2008)			6,750

*Estimated station totals are sums of the Nielsen TV and Cable TV household estimates for each county in which the station registers viewing of more than 5% as per the Nielsen Survey Methods.

KHQA-DT
Ch. 29

Network Service: ABC, CBS.

Licensee: Barrington Broadcasting Quincy LLC, 301 S 36th St, Quincy, IL 62301.

Studio: 301 S. 36th St., Quincy, IL 62301.

Mailing Address: 301 S. 36th St., Quincy, IL 62301.

Phone: 217-222-6200 (Quincy). **Fax:** 217-228-3164.

E-mail: khqa@khqa.com

Web Site: http://www.khqa.com

Technical Facilities: Channel No. 29 (560-566 MHz). Authorized power: 56.8-kw max. visual, aural. Antenna: 791-ft above av. terrain, 673-ft. above ground, 1414-ft. above sea level.

Latitude	39°	58'	22"
Longitude	91°	19'	54"

Holds CP for change to channel number 7, 13.6-kw visual, 889-ft above av. terrain, 771-ft. above ground, 1514-ft. above sea level; BPCDT-20080317AGY.

Note: Latitude and longitude coordinates shown are based on the North American Datum of 1927 (NAD 27) as currently required by the Mass Media Bureau of the FCC.

Satellite Earth Stations: Transmitter Harris; Harris, 3.5-meter C-band; AFC, 3.7-meter Ku-band; Scientific-Atlanta, 4.6-meter C-band; Scientific-Atlanta, 7-meter C-band; Scientific-Atlanta, M/A-Com, Harris receivers.

Ownership: Pilot Group LP (Group Owner).

Began Operation: Station operating; no on-air date. Station plans to broadcast digitally on its analog channel allotment.

Represented (legal): Paul Hastings.

Represented (sales): Continental Television Sales.

Personnel:

Carol Kellum, Vice President & General Manager.

Mara Clingingsmith, General Sales Manager.

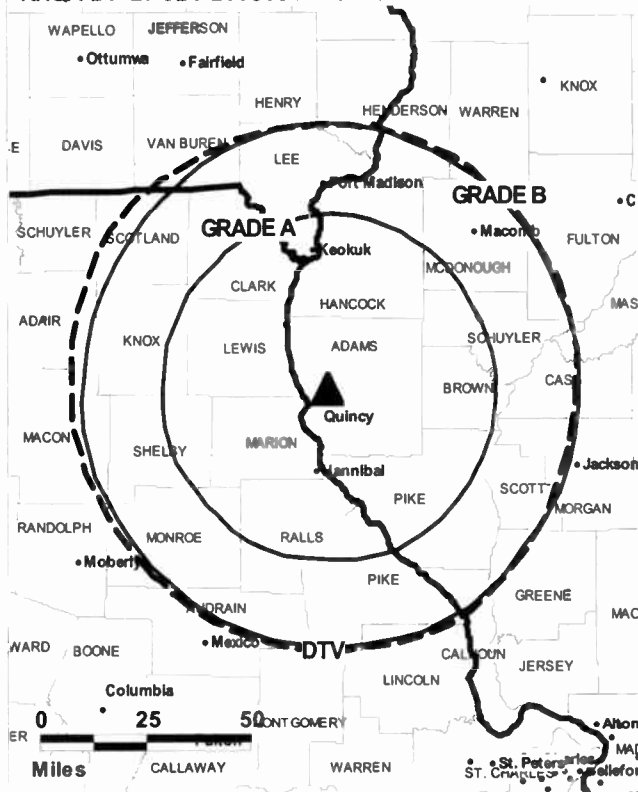
Cindy Johnson, Local Sales Manager.

Carol Sowers, Executive News Director.

Jim Malone, Chief Engineer.

Kathy McCarthy, Business Manager.

KHQA-DT BPCDT-20080317AGY GRANTED: 3/18/2008



© 2009 Warren Communications News

Carol Rees, Marketing Director.

Tom Stemmler, Operations Manager.

Tammi Trautvetter, Traffic Manager.

Dan Reinhard, Creative Services Director.

City of License: Hannibal. **Station DMA:** Quincy, IL-Hannibal, MO-Keokuk, IA.

Rank: 171.

Nielsen Data: Not available.

KHQA-TV
Ch. 7

Network Service: CBS.

Licensee: Barrington Broadcasting Quincy LLC, 301 S. 36th St., Quincy, IL 62301.

Studio: 301 S. 36th St., Quincy, IL 62301.

Mailing Address: 301 S. 36th St., Quincy, IL 62301.

Phone: 217-222-6200 (Quincy). **Fax:** 217-228-3164.

E-mail: khqa@khqa.com

Web Site: http://www.khqa.com

Technical Facilities: Channel No. 7 (174-180 MHz). Authorized power: 269-kw visual, 47.9-kw aural. Antenna: 890-ft above av. terrain, 804-ft. above ground, 1539-ft. above sea level.

Latitude 39° 58' 22"
Longitude 91° 19' 54"

Transmitter: Columbus Rd., Quincy, IL.

Note: Latitude and longitude coordinates shown are based on the North American Datum of 1927 (NAD 27) as currently required by the Mass Media Bureau of the FCC.

Satellite Earth Stations: Transmitter Harris; Scientific-Atlanta, 7-meter C-band; Harris, 3.5-meter C-band; AFC, 3.7-meter Ku-band; Scientific-Atlanta, 4.6-meter C-band; Scientific-Atlanta, M/A-Com, Harris receivers.

Ownership: Pilot Group LP (Group Owner).

Began Operation: August 27, 1953. Sale to present owner by Chelsey Broadcasting Co. LLC approved by FCC March 11, 2004. Sale to Chelsey Broadcasting Co. LLC by Benedek Broadcasting Co. LLC approved by FCC August 29, 2002 (Television Digest, Vol. 42:14). Sale to Benedek Broadcasting Co. LLC by Lee Enterprises Inc. approved by FCC October 30, 1986 (Vol. 26:38).

Represented (legal): Paul Hastings.

Represented (sales): Continental Television Sales.

Personnel:

Carol Kellum, Vice President & General Manager.

Mara Clingingsmith, General Sales Manager.

Cindy Johnson, Local Sales Manager.

Carol Sowers, Executive News Director.

Jim Malone, Chief Engineer.

Kathy McCarty, Business Manager.

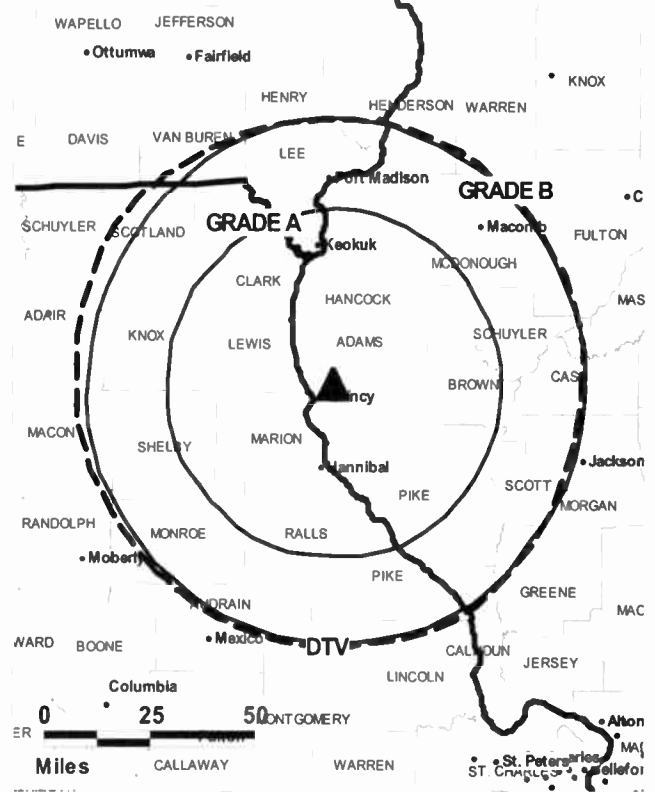
Carol Rees, Marketing Director.

Tom Stemmler, Operations Manager.

Tammi Trautvetter, Traffic Manager.

Dan Reinhard, Creative Services Director.

KHQA-TV BPCT-4746 GRANTED: 10/9/1974



© 2009 Warren Communications News

City of License: Hannibal. **Station DMA:** Quincy, IL-Hannibal, MO-Keokuk, IA.

Rank: 171.

Circulation © 2008 Nielsen. Coverage based on Nielsen study.

GrandTotal	Cable	Non-cable	Total
	TV Households	TV Households	TV Households
Estimated Station Totals *	74,560	73,260	147,820
Average Weekly Circulation (2008)	43,549	39,279	82,828
Average Daily Circulation (2008)			46,875
Station DMA Total	Cable	Non-cable	Total
	TV Households	TV Households	TV Households
Estimated Station Totals *	45,170	48,740	93,910
Average Weekly Circulation (2008)	32,924	35,538	68,462
Average Daily Circulation (2008)			40,755
Other DMA Total	Cable	Non-cable	Total
	TV Households	TV Households	TV Households
Estimated Station Totals *	29,390	24,520	53,910
Average Weekly Circulation (2008)	10,625	3,741	14,366
Average Daily Circulation (2008)			6,120

*Estimated station totals are sums of the Nielsen TV and Cable TV household estimates for each county in which the station registers viewing of more than 5% as per the Nielsen Survey Methods.

KNLJ
Ch. 25

Network Service: IND.

Licensee: Christian Television Network Inc., 6922 142nd Ave N, Largo, FL 33771.

Studio: 9810 State Rd. AE, New Bloomfield, MO 65063.

Mailing Address: 9810 State Rd AE, New Bloomfield, MO 65063.

Phone: 573-896-5105. **Fax:** 573-896-5107.

E-mail: knljtv25@yahoo.com

Web Site: <http://www.knlj.tv>

Technical Facilities: Channel No. 25 (536-542 MHz). Authorized power: 2042-kw max. visual, 204.2-kw aural. Antenna: 1028-ft above av. terrain, 916-ft. above ground, 1756-ft. above sea level.

Latitude 38° 42' 16"
Longitude 92° 05' 20"

Transmitter: Hwys. 54 & 232, New Bloomfield.

Note: Latitude and longitude coordinates shown are based on the North American Datum of 1927 (NAD 27) as currently required by the Mass Media Bureau of the FCC.

Satellite Earth Stations: Transmitter Townsend; Winegard, 3-meter; ADM, 3-meter; Uniden, Drake receivers.

Ownership: Christian Television Network Inc. (Group Owner).

Began Operation: March 30, 1986. Sale to present owner by New Life Evangelistic Center Inc. approved by FCC May 16, 2007.

Represented (sales): Savalli Broadcast Sales.

Represented (legal): Boyle Law Firm LLC.

Personnel:

Bob D'Andrea, President.

Vickie A. Davenport, Station Manager.

Steve Cunningham, Sales Manager.

Chris Mavros, Chief Engineer.

City of License: Jefferson City. **Station DMA:** Columbia-Jefferson City, MO.

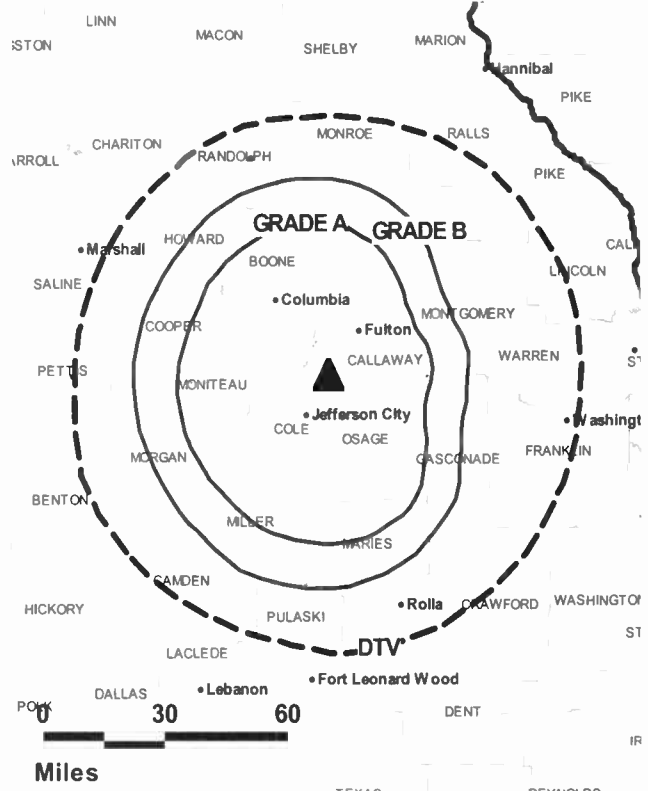
Rank: 137.



continuous updates fully searchable easy to use

For more information call 800-771-9202 or visit www.warren-news.com

KNLJ BMPCT-19850416KF GRANTED: 5/28/1985



© 2009 Warren Communications News

Circulation © 2008 Nielsen. Coverage based on Nielsen study.

GrandTotal	Cable TV Households	Non-cable TV Households	Total TV Households
Estimated Station Totals *	3,550	7,990	11,540
Average Weekly Circulation (2008)	444	538	982
Average Daily Circulation (2008)			132
Station DMA Total	Cable TV Households	Non-cable TV Households	Total TV Households
Estimated Station Totals *	3,550	2,630	6,180
Average Weekly Circulation (2008)	444	195	639
Average Daily Circulation (2008)			100
Other DMA Total	Cable TV Households	Non-cable TV Households	Total TV Households
Estimated Station Totals *	0	5,360	5,360
Average Weekly Circulation (2008)	0	343	343
Average Daily Circulation (2008)			32

*Estimated station totals are sums of the Nielsen TV and Cable TV household estimates for each county in which the station registers viewing of more than 5% as per the Nielsen Survey Methods.

KNLJ-DT
Ch. 20

Network Service: IND.

Licensee: Christian Television Network Inc., 6922 142nd Ave N, Largo, FL 33771.

Studio: 9810 State Rd. AE, New Bloomfield, MO 65063.

Mailing Address: 9810 State Rd AE, New Bloomfield, MO 65063.

Phone: 573-896-5105. **Fax:** 573-896-5107.

E-mail: knljtv25@yahoo.com

Web Site: <http://www.knlj.tv>

Technical Facilities: Channel No. 20 (506-512 MHz). Authorized power: 1000-kw max. visual, aural. Antenna: 961-ft above av. terrain, 846-ft. above ground, 1686-ft. above sea level.

Latitude	38°	42'	15"
Longitude	92°	05'	21"

Requests CP for change to 1030-ft above av. terrain, 915-ft. above ground, 1755-ft. above sea level; BPCDT-20080619AEB.

Note: Latitude and longitude coordinates shown are based on the North American Datum of 1927 (NAD 27) as currently required by the Mass Media Bureau of the FCC.

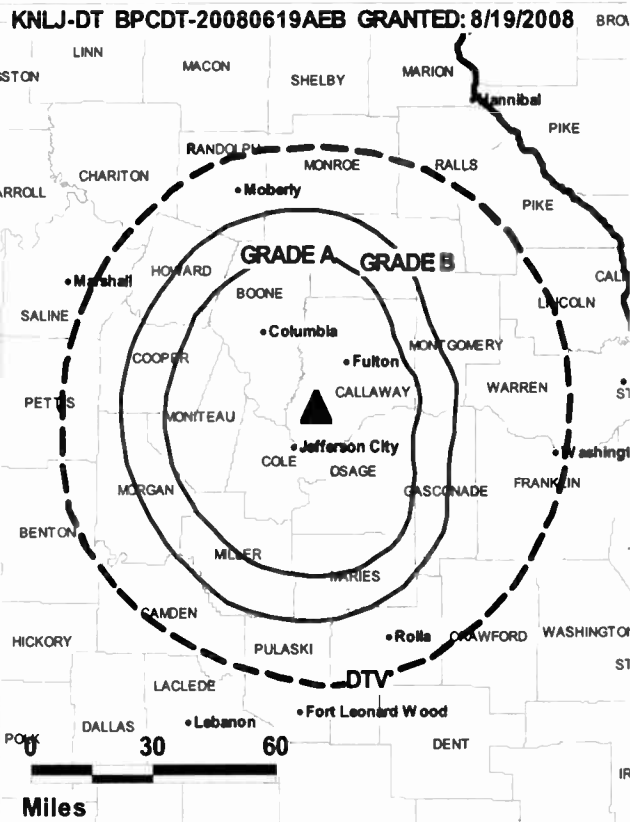
Ownership: Christian Television Network Inc. (Group Owner).

Began Operation: March 8, 2002. Standard Definition.

Represented (legal): Boyle Law Firm LLC.

Personnel:

- Bob D'Andrea, President.
- Vickie A. Davenport, Station Manager.
- Steve Cunningham, Sales Manager.
- Chris Mavros, Chief Engineer.



© 2009 Warren Communications News

City of License: Jefferson City. **Station DMA:** Columbia-Jefferson City, MO.

Rank: 137.

Nielsen Data: Not available.

KRCG
Ch. 13

Network Service: CBS.

Licensee: Barrington Jefferson City License LLC, 2500 W. Higgins Rd., Suite 880, Hoffman Estates, IL 60195.

Studio: 10188 Old Hwy. 54 N, New Bloomfield, MO 65063.

Mailing Address: PO Box 659, Jefferson City, MO 65102.

Phone: 573-896-5144. **Fax:** 573-896-5193.

E-mail: bfarris@krcg.com

Web Site: http://www.krcg.com

Technical Facilities: Channel No. 13 (210-216 MHz). Authorized power: 316-kw visual, 47.4-kw aural. Antenna: 1010-ft above av. terrain, 891-ft. above ground, 1736-ft. above sea level.

Latitude 38° 41' 30"
Longitude 92° 05' 44"

Note: Latitude and longitude coordinates shown are based on the North American Datum of 1927 (NAD 27) as currently required by the Mass Media Bureau of the FCC.

Multichannel TV Sound: Stereo only.

Satellite Earth Stations: Transmitter Harris; Scientific-Atlanta, 7-meter C-band; M/A-Com, 3.7-meter Ku-band; Scientific-Atlanta, 4.6-meter C-band; Scientific-Atlanta, M/A-Com receivers.

Ownership: Pilot Group LP (Group Owner).

Began Operation: February 13, 1955. Sale to present owner by Mel Wheeler Inc. approved by FCC December 27, 2004. Sale to Mel Wheeler Inc. by Price Communications approved by FCC September 9, 1988. Sale to Price Communications by LDX Broadcast approved by FCC November 15, 1984 (Television Digest, Vol. 24:36). Sale, including former satellite KMOS-TV, Sedalia, MO & KWOS(AM), to Mid-America TV by Jefferson TV Co. (Mrs. W. H. Weldon) approved by FCC July 13, 1966 (Vol. 5:52; 6:29).

Represented (sales): Continental Television Sales.

Represented (legal): Paul Hastings.

Represented (engineering): Covington & Burling.

Personnel:

Betsy Farris, Vice President & General Manager.

Lee Gordon, Station & Programming Manager.

Joe Carriere, Sales Manager, Jefferson City.

Anna DeJong, Sales Manager, Columbia.

Renee Braun, National Sales Manager.

Greg Palermo, News Director.

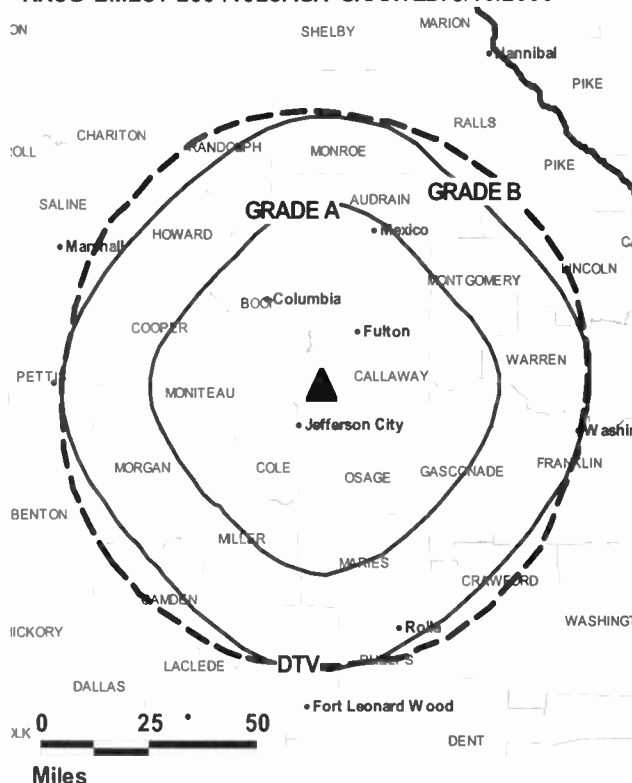
Jim Malone, Chief Engineer.

Rhonda Epperson, Business Manager.

Greg Shufeldt, Promotions Manager.

Jarrold Schwartz, Production Manager.

KRCG BMLCT-20041028AGR GRANTED: 3/10/2005



© 2009 Warren Communications News

Jennifer Johnson, Traffic Manager.

City of License: Jefferson City. **Station DMA:** Columbia-Jefferson City, MO.

Rank: 137.

Circulation © 2008 Nielsen. Coverage based on Nielsen study.

GrandTotal	Cable TV Households	Non-cable TV Households	Total TV Households
Estimated Station Totals *	107,350	151,450	258,800
Average Weekly Circulation (2008)	51,399	61,740	113,139
Average Daily Circulation (2008)			55,877
Station DMA Total	Cable TV Households	Non-cable TV Households	Total TV Households
Estimated Station Totals *	65,870	91,810	157,680
Average Weekly Circulation (2008)	43,285	57,134	100,419
Average Daily Circulation (2008)			51,060
Other DMA Total	Cable TV Households	Non-cable TV Households	Total TV Households
Estimated Station Totals *	41,480	59,640	101,120
Average Weekly Circulation (2008)	8,114	4,606	12,720
Average Daily Circulation (2008)			4,817

*Estimated station totals are sums of the Nielsen TV and Cable TV household estimates for each county in which the station registers viewing of more than 5% as per the Nielsen Survey Methods.

KRCG-DT

Ch. 12

Network Service: CBS.

Grantee: Barrington Jefferson City License LLC, 2500 W. Higgins Rd., Suite 880, Hoffman Estates, IL 60195.

Studio: 10188 Old Hwy. 54 N, New Bloomfield, MO 65063.

Mailing Address: PO Box 659, Jefferson City, MO 65102.

Phone: 573-896-5144. **Fax:** 573-896-5193.

E-mail: bfarris@krcg.com

Web Site: http://www.krcg.com

Technical Facilities: Channel No. 12 (204-210 MHz). Authorized power: 15.1-kw visual, aural. Antenna: 1010-ft above av. terrain, 897-ft. above ground, 1740-ft. above sea level.

Latitude	38°	41'	30"
Longitude	92°	05'	44"

Note: Latitude and longitude coordinates shown are based on the North American Datum of 1927 (NAD 27) as currently required by the Mass Media Bureau of the FCC.

Ownership: Pilot Group LP (Group Owner).

Began Operation: May 1, 2003.

Represented (legal): Paul Hastings.

Represented (sales): Continental Television Sales.

Personnel:

Betsy Farris, Vice President & General Manager.

Lee Gordon, Station & Programming Manager.

Joe Carriere, Sales Manager, Jefferson City.

Anna DeJong, Sales Manager, Columbia.

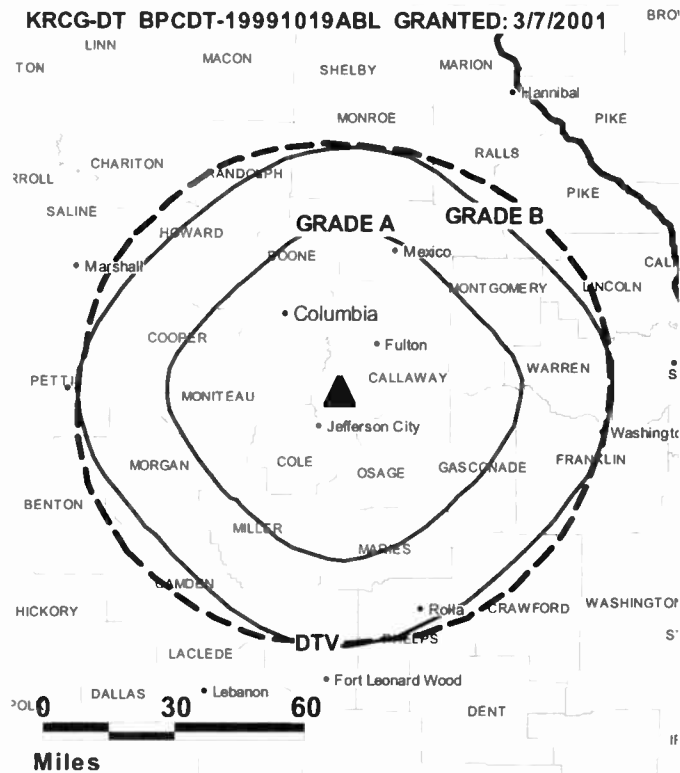
Renee Braun, National Sales Manager.

Greg Palermo, News Director.

Jim Malone, Chief Engineer.

Rhonda Epperson, Business Manager.

KRCG-DT BPCDT-19991019ABL GRANTED: 3/7/2001



© 2009 Warren Communications News

Greg Schufeldt, Promotions Manager.

Jarrold Schwartz, Production Manager.

Jennifer Johnson, Traffic Manager.

City of License: Jefferson City. **Station DMA:** Columbia-Jefferson City, MO.

Rank: 137.

Nielsen Data: Not available.

KODE-DT
Ch. 43

Network Service: ABC.

Grantee: Mission Broadcasting of Joplin Inc., 544 Red Rock Dr., Wadsworth, OH 44281-2211.

Studio: 1928 W. 13th St., Joplin, MO 64801.

Mailing Address: 1928 W. 13th St., Joplin, MO 64801.

Phone: 417-623-7260. **Fax:** 417-623-3736.

E-mail: ghood@kode12.tv

Web Site: <http://fourstateshomepage.com>

Technical Facilities: Channel No. 43 (644-650 MHz). Authorized power: 1000-kw max. visual, aural. Antenna: 881-ft above av. terrain, 810-ft. above ground, 1855-ft. above sea level.

Latitude	37°	04'	37"
Longitude	94°	32'	15"

Note: Latitude and longitude coordinates shown are based on the North American Datum of 1927 (NAD 27) as currently required by the Mass Media Bureau of the FCC.

Ownership: Mission Broadcasting Inc. (Group Owner).

Began Operation: Station operating under Special Temporary Authority at 1.46-kw max. visual; no on-air date

Represented (legal): Drinker Biddle.

Represented (sales): Blair Television.

Personnel:

Shirley Morton, Station Manager.

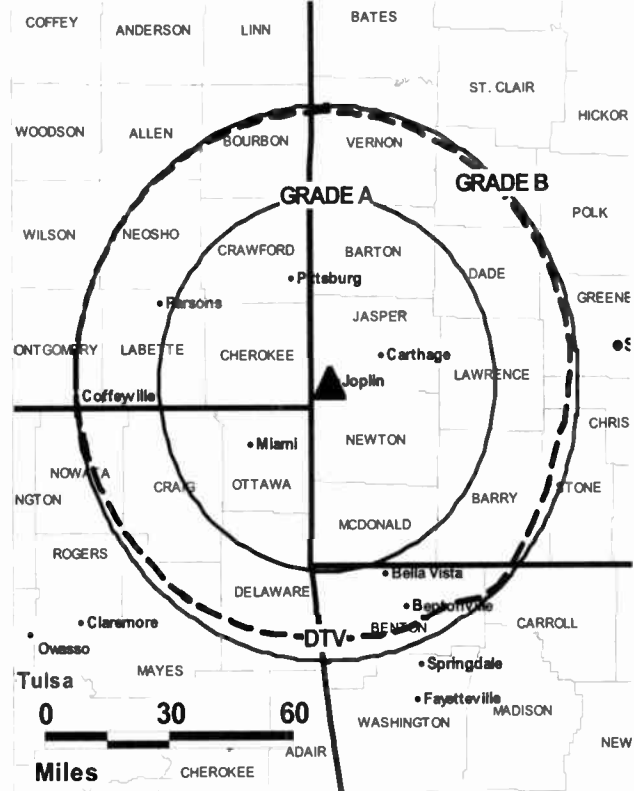
Gary Hood, General Sales Manager.

Jim Jackson, News Director.

Rex Chambers, Chief Engineer.

Theresa Newman, Traffic Manager.

KODE-DT BMPCDT-20070125ACU GRANTED: 2/9/2007



Dean Edwards, Marketing, Creative Services & Production Manager.

City of License: Joplin. **Station DMA:** Joplin, MO-Pittsburg, KS. **Rank:** 148.

Nielsen Data: Not available.

KODE-TV

Ch. 12

Network Service: ABC.

Licensee: Mission Broadcasting of Joplin Inc., 544 Red Rock Dr., Wadsworth, OH 44281-2211.

Studio: 1928 W. 13th St., Joplin, MO 64801.

Mailing Address: 1928 W. 13th St., Joplin, MO 64801.

Phone: 417-623-7260. **Fax:** 417-623-3736.

E-mail: ghood@kode12.tv

Web Site: http://fourstateshomepage.com

Technical Facilities: Channel No. 12 (204-210 MHz). Authorized power: 316-kw visual, 63.2-kw aural. Antenna: 1020-ft above av. terrain, 938-ft. above ground, 1985-ft. above sea level.

Latitude 37° 04' 37"
Longitude 94° 32' 15"

Transmitter: 1928 W. 13th St.

Note: Latitude and longitude coordinates shown are based on the North American Datum of 1927 (NAD 27) as currently required by the Mass Media Bureau of the FCC.

Satellite Earth Stations: Andrew, 7.3-meter C-band; AFC, 3.7-meter Ku-band; ADM, 3.7-meter C-band; Andrew, 4.5-meter C-band; M/A-Com, Avantek receivers.

Ownership: Mission Broadcasting Inc. (Group Owner).

Began Operation: September 26, 1954. Sale to present owner by GOCOM Holdings LLC approved by FCC Feb. 27, 2002. Merger with GOCOM Communications LLC to form GOCOM Holdings LLC approved by FCC November 1, 1999. Sale to Grapevine Communications Inc. by Eastern Broadcasting Corp. approved by FCC July 3, 1997 (Television Digest, Vol. 37:12). Sale to Eastern Broadcasting Corp. by Gilmore Broadcasting approved by FCC March 23, 1990 (Vol. 30:8). Sale to Gilmore Broadcasting by WSTV Inc. (United Printers & Publishers Inc.) approved by FCC May 23, 1962 (Vol. 2:22). Transfer of Friendly Stations to United Printers & Publishers Inc. by WSTV Inc., original owner, approved by FCC November 8, 1961 (Vol. 17:30, 33; 2:14). Sale to WSTV Inc. by Austin Harrison approved by FCC October 21, 1956 (Vol. 12:39, 44).

Represented (sales): Blair Television.

Represented (legal): Drinker Biddle.

Represented (engineering): Cohen Dippell & Everist PC.

Personnel:

Shirley Morton, Station Manager.

Gary Hood, General Sales Manager.

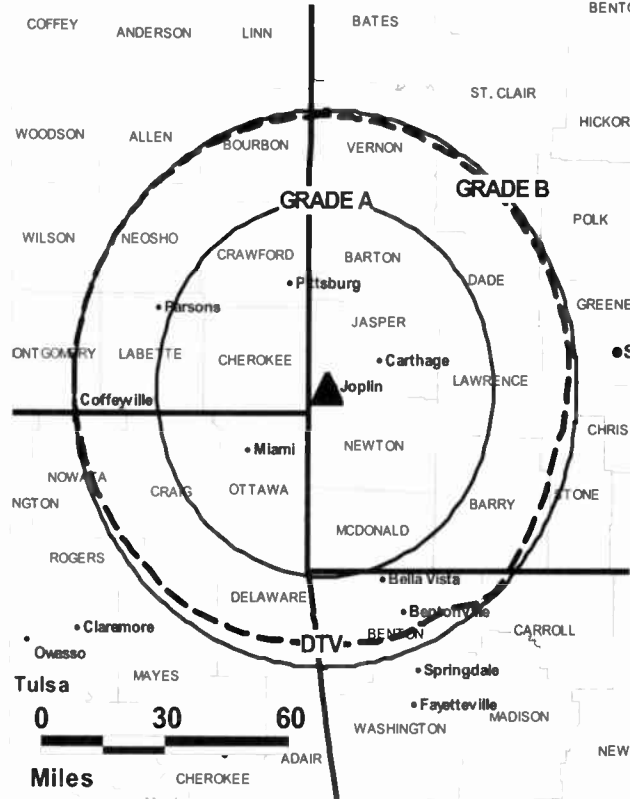
Jim Jackson, News Director.

Rex Chambers, Chief Engineer.

Theresa Newman, Traffic Manager.

Dean Edwards, Marketing, Creative Services & Production Manager.

KODE-TV BPCT-19990702LC GRANTED: 11/1/1999



© 2009 Warren Communications News

City of License: Joplin. **Station DMA:** Joplin, MO-Pittsburg, KS. **Rank:** 148.

Circulation © 2008 Nielsen. Coverage based on Nielsen study.

Grand Total	Cable TV Households	Non-cable TV Households	Total TV Households
Estimated Station Totals *	79,680	131,180	210,860
Average Weekly Circulation (2008)	38,528	60,948	99,476
Average Daily Circulation (2008)			46,419
Station DMA Total	Cable TV Households	Non-cable TV Households	Total TV Households
Estimated Station Totals *	61,530	92,130	153,660
Average Weekly Circulation (2008)	36,012	56,737	92,749
Average Daily Circulation (2008)			43,605
Other DMA Total	Cable TV Households	Non-cable TV Households	Total TV Households
Estimated Station Totals *	18,150	39,050	57,200
Average Weekly Circulation (2008)	2,516	4,211	6,727
Average Daily Circulation (2008)			2,814

*Estimated station totals are sums of the Nielsen TV and Cable TV household estimates for each county in which the station registers viewing of more than 5% as per the Nielsen Survey Methods.

KSNF
Ch. 16

Network Service: NBC.

Licensee: Nexstar Finance Inc., 909 Lake Carolyn Pkwy., Suite 1450, Irving, TX 75039.

Studio: 1502 Cleveland Ave., Joplin, MO 64801.

Mailing Address: PO Box 1393, Joplin, MO 64802.

Phone: 417-781-2345. **Fax:** 417-782-2417.

E-mail: jhoffman@ksn16.tv

Web Site: http://fourstateshomepage.com

Technical Facilities: Channel No. 16 (482-488 MHz). Authorized power: 2600-kw max. visual, 260-kw aural. Antenna: 1060-ft above av. terrain, 1017-ft. above ground, 2056-ft. above sea level.

Latitude 37° 04' 33"
Longitude 94° 33' 16"

Transmitter: 1502 Cleveland Ave.

Note: Latitude and longitude coordinates shown are based on the North American Datum of 1927 (NAD 27) as currently required by the Mass Media Bureau of the FCC.

Satellite Earth Stations: Harris, 6.2-meter Ku-band; RCA, 3.2-meter Ku-band; Scientific-Atlanta, 4.6-meter; Scientific-Atlanta, M/A-Com, ChannelMaster receivers.

Ownership: Nexstar Broadcasting Group Inc. (Group Owner).

Began Operation: September 2, 1967. Sale to Kansas State Network by Virginia S. Hickey, et al., approved by FCC April 29, 1975. Sale to Price Communications by Kansas State Network approved by FCC February 27, 1987. Sale to US Broadcast Group by Price Communications Corp. approved by FCC November 9, 1995 (Television Digest, Vol. 35:35). Sale to present owner by US Broadcast Group approved by FCC November 6, 1997.

Represented (sales): Katz Media Group.

Represented (legal): Drinker Biddle.

Personnel:

John Hoffman, General Manager.

Shirley Morton, Station Manager.

Penny Burton, Operations Manager.

Debora Palmer, Sales Director.

Gary Hood, General Sales Manager.

Pam Mounce, National Sales Manager.

Lynn Thornton, New Media Sales Manager.

Jim Jackson, News Director.

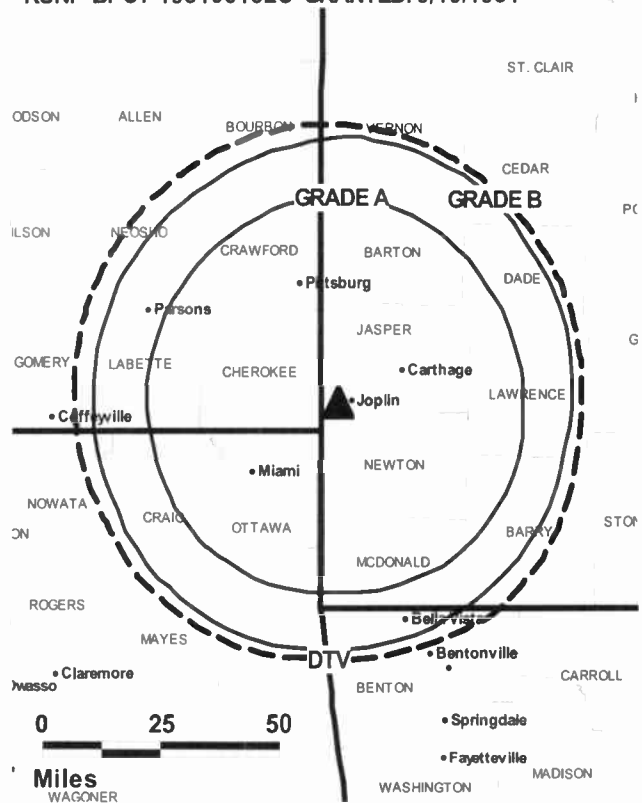
Jeff Hadley, Chief Engineer.

Bob Shryock, Business Manager.

Robin Richey, Programming Assistant.

Annie Patrick, Promotion Manager.

KSNF BPCT-19810615LC GRANTED: 9/10/1981



© 2009 Warren Communications News

Dean Edwards, Creative Services Director.

Theresa Newman, Traffic Manager.

City of License: Joplin. **Station DMA:** Joplin, MO-Pittsburg, KS. **Rank:** 148.

Circulation © 2008 Nielsen. Coverage based on Nielsen study.

GrandTotal	Cable TV Households	Non-cable TV Households	Total TV Households
Estimated Station Totals *	85,570	135,170	220,740
Average Weekly Circulation (2008)	40,520	58,926	99,446
Average Daily Circulation (2008)			45,725
Station DMA Total	Cable TV Households	Non-cable TV Households	Total TV Households
Estimated Station Totals *	61,530	92,130	153,660
Average Weekly Circulation (2008)	37,522	55,004	92,526
Average Daily Circulation (2008)			42,509
Other DMA Total	Cable TV Households	Non-cable TV Households	Total TV Households
Estimated Station Totals *	24,040	43,040	67,080
Average Weekly Circulation (2008)	2,998	3,922	6,920
Average Daily Circulation (2008)			3,216

*Estimated station totals are sums of the Nielsen TV and Cable TV household estimates for each county in which the station registers viewing of more than 5% as per the Nielsen Survey Methods.

KSNF-DT
Ch. 46

Network Service: NBC.

Grantee: Nexstar Finance Inc., 909 Lake Carolyn Pkwy, Ste 1450, Irving, TX 75039.

Studio: 1502 Cleveland Ave, Joplin, MO 64801.

Mailing Address: PO Box 1393, Joplin, MO 64802.

Phone: 417-781-2345. **Fax:** 417-782-2417.

E-mail: jhoffman@ksn16.tv

Web Site: <http://fourstateshomepage.com>

Technical Facilities: Channel No. 46 (662-668 MHz). Authorized power: 175-kw max. visual, aural. Antenna: 1057-ft above av. terrain, 979-ft. above ground, 2019-ft. above sea level.

Latitude	37°	04'	33"
Longitude	94°	33'	16"

Note: Latitude and longitude coordinates shown are based on the North American Datum of 1927 (NAD 27) as currently required by the Mass Media Bureau of the FCC.

Ownership: Nexstar Broadcasting Group Inc. (Group Owner).

Began Operation: Station operating under Special Temporary Authority at 1.65-kw max. visual; no on-air date

Represented (legal): Drinker Biddle.

Represented (sales): Katz Media Group.

Personnel:

John Hoffman, General Manager.

Shirley Morton, Station Manager.

Penny Burton, Operations Manager.

Debora Palmer, Sales Director.

Gary Hood, General Sales Manager.

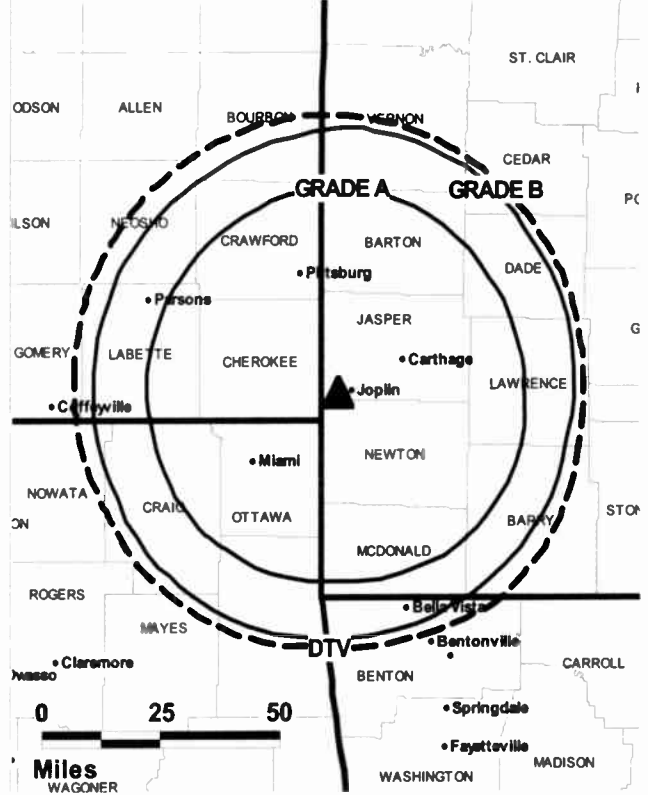
Pam Mounce, National Sales Manager.

Lynn Thornton, New Media Sales Manager.

Jim Jackson, News Director.

Jeff Hadley, Chief Engineer.

KSNF-DT BMPCDT-20070125ACP GRANTED: 4/3/2007



© 2009 Warren Communications News

Bob Shryock, Business Manager.

Robin Richey, Programming Assistant.

Annie Patrick, Promotion Manager.

Dean Edwards, Creative Services Director.

Theresa Newman, Traffic Manager.

City of License: Joplin. **Station DMA:** Joplin, MO-Pittsburg, KS. **Rank:** 148.

Nielsen Data: Not available.

KCTV
Ch. 5

Network Service: CBS.

Licensee: Meredith Corp., 1716 Locust St., Des Moines, IA 50309-3023.

Studio: 4500 Shawnee Mission Pkwy., Fairway, KS 66205.

Mailing Address: PO Box 5555, Kansas City, MO 64128.

Phone: 913-677-5555. **Fax:** 913-677-7284.

E-mail: bgreen@kctv5.com

Web Site: http://www.kctv5.com

Technical Facilities: Channel No. 5 (76-82 MHz). Authorized power: 100-kw visual, 15-kw aural. Antenna: 1128-ft above av. terrain, 998-ft. above ground, 2005-ft. above sea level.

Latitude 39° 04' 15"
Longitude 94° 34' 57"

Transmitter: 129 E. 31st St.

Note: Latitude and longitude coordinates shown are based on the North American Datum of 1927 (NAD 27) as currently required by the Mass Media Bureau of the FCC.

Ownership: Meredith Corp. (Group Owner).

Began Operation: September 27, 1953.

Represented (sales): TeleRep Inc.

Represented (legal): Dow Lohnes PLLC.

Personnel:

Kirk Black, Vice President & General Manager.

Jason Mullenix, Sales Director.

Michael Cornett, National Sales Manager.

Tracy Miller, News Director.

Brenda Poor, Assistant News Director.

Tom Casey, Engineering Director.

Chuck Poduska, Business Manager.

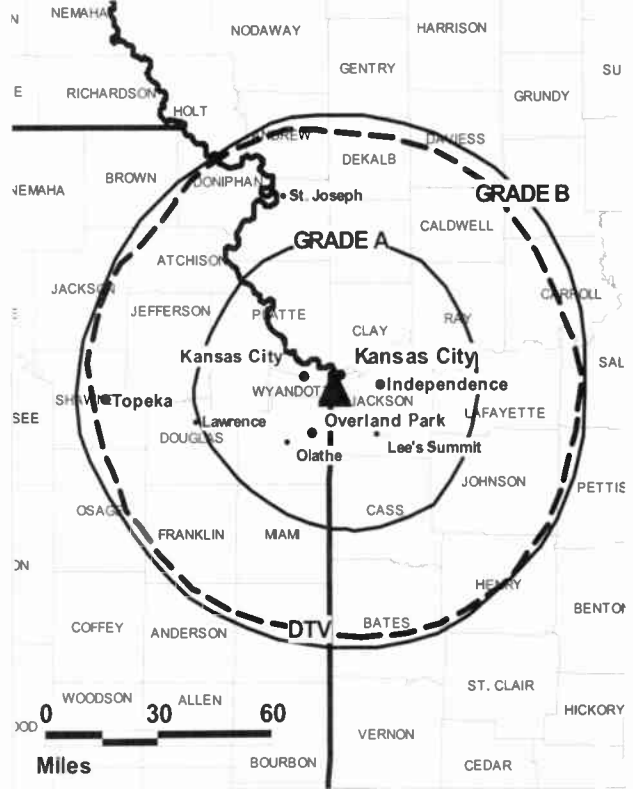
Beth Green, Program Coordinator.

Sara Visomirski, Creative Services Director.

Erin Mahoney, Traffic Manager.

City of License: Kansas City. **Station DMA:** Kansas City, MO. **Rank:** 31.

KCTV BMLCT-19951020KE GRANTED: 8/29/1997



© 2009 Warren Communications News

Circulation © 2008 Nielsen. Coverage based on Nielsen study.

GrandTotal	Cable TV Households	Non-cable TV Households	Total TV Households
Estimated Station Totals *	703,100	348,850	1,051,950
Average Weekly Circulation (2008)	411,331	222,479	633,810
Average Daily Circulation (2008)			302,802
Station DMA Total	Cable TV Households	Non-cable TV Households	Total TV Households
Estimated Station Totals *	564,300	312,640	876,940
Average Weekly Circulation (2008)	375,298	213,317	588,615
Average Daily Circulation (2008)			286,758
Other DMA Total	Cable TV Households	Non-cable TV Households	Total TV Households
Estimated Station Totals *	138,800	36,210	175,010
Average Weekly Circulation (2008)	36,033	9,162	45,195
Average Daily Circulation (2008)			16,044

*Estimated station totals are sums of the Nielsen TV and Cable TV household estimates for each county in which the station registers viewing of more than 5% as per the Nielsen Survey Methods.

Missouri — Kansas City

KCTV-DT Ch. 24

Network Service: CBS.

Grantee: Meredith Corp., 1716 Locust St., Des Moines, IA 50309-3023.

Studio: 4500 Shawnee Mission Pkwy., Fairway, KS 66205.

Mailing Address: PO Box 5555, Kansas City, MO 64128.

Phone: 913-677-5555. **Fax:** 913-677-7284.

E-mail: bgreen@kctv5.com

Web Site: <http://www.kctv5.com>

Technical Facilities: Channel No. 24 (530-536 MHz). Authorized power: 1000-kw max. visual, aural. Antenna: 1115-ft above av. terrain, 994-ft. above ground, 2001-ft. above sea level.

Latitude	39°	04'	14"
Longitude	94°	34'	57"

Note: Latitude and longitude coordinates shown are based on the North American Datum of 1927 (NAD 27) as currently required by the Mass Media Bureau of the FCC.

Ownership: Meredith Corp. (Group Owner).

Began Operation: October 15, 2002. Standard Definition. Station operating under Special Temporary Authority at 225-kw max. visual.

Represented (sales): TeleRep Inc.

Personnel:

Kirk Black, Vice President & General Manager.

Jason Mullenix, Sales Director.

Michael Cornett, National Sales Manager.

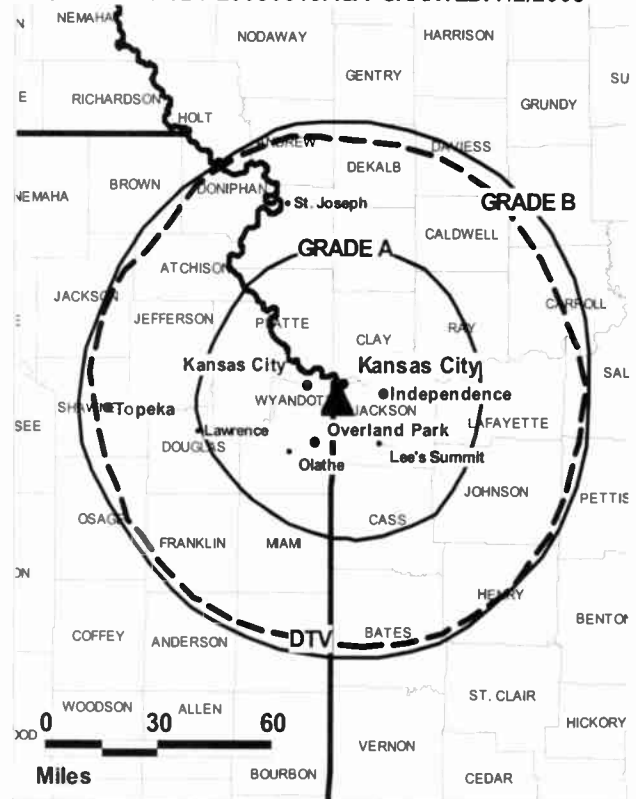
Tracy Miller, News Director.

Brenda Poor, Assistant News Director.

Tom Casey, Engineering Director.

Chuck Poduska, Business Manager.

KCTV-DT BPCDT-20080619AGA GRANTED: 7/2/2008



© 2009 Warren Communications News

Beth Green, Program Coordinator.

Sara Visomirski, Creative Services Director.

Erin Mahoney, Traffic Manager.

City of License: Kansas City. **Station DMA:** Kansas City, MO. **Rank:** 31.

Nielsen Data: Not available.

Missouri — Kansas City

**KCWE
Ch. 29**

Network Service: CW.

Licensee: KCWE-TV Co., PO Box 1800, c/o Brooks, Pierce, McLendon, Humphrey & Leonard, Raleigh, NC 27602.

Studio: 6455 Winchester Ave, Kansas City, MO 64133.

Mailing Address: 6455 Winchester Ave, Kansas City, MO 64133.

Phone: 816-221-9999. **Fax:** 816-760-9170.

E-mail: wgodsey@hearst.com

Web Site: http://www.kmbc.com/kcwev

Technical Facilities: Channel No. 29 (560-566 MHz). Authorized power: 5000-kw max. visual, 500-kw aural. Antenna: 1175-ft above av. terrain, 1125-ft. above ground, 2014-ft. above sea level.

Latitude 39° 05' 01"
Longitude 94° 30' 57"

Transmitter: 5701 E. 22nd St.

Note: Latitude and longitude coordinates shown are based on the North American Datum of 1927 (NAD 27) as currently required by the Mass Media Bureau of the FCC.

LMA: Local marketing agreement with KMBC-TV (A), Kansas City, MO.

Ownership: Hearst Broadcasting (Group Owner).

Began Operation: September 14, 1996. Original CP for Ch. 32, granted STA for operation on Ch. 29 June 21, 1996. Transfer of control from Robert B. Liepold & Thomas B. James to David E. Salzman & Sonia G. Salzman approved by FCC November 4, 1999. Sale to present owner by KCWE-TV Inc. approved by FCC August 14, 2006.

Represented (legal): Brooks, Pierce, McLendon, Humphrey & Leonard LLP.

Personnel:

C. Wayne Godsey, President & General Manager.

Jerry Agresti, Vice President & Chief Engineer.

Shannon Hart, General Sales Manager.

Susie Kirkpatrick, National Sales Manager.

Kraig Johnson, Business Manager.

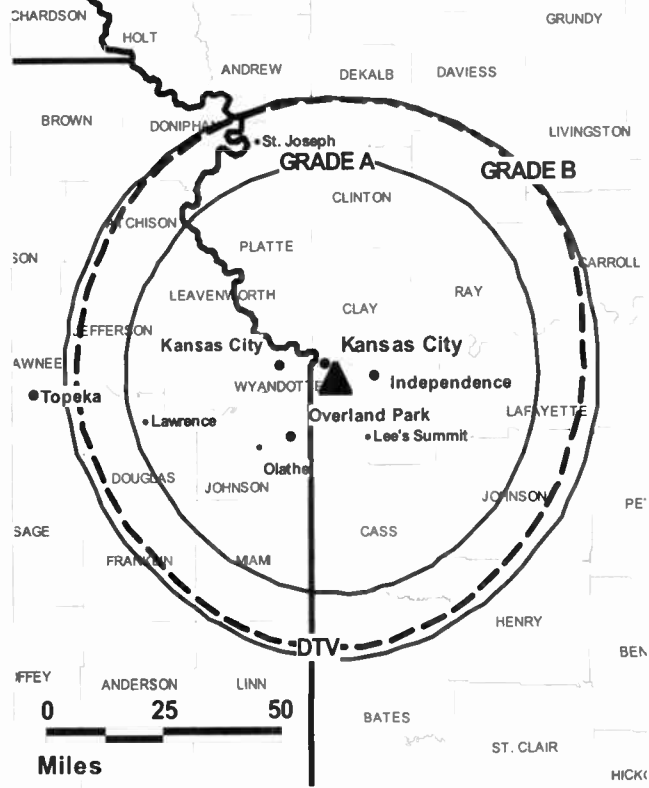
Karen King, Programming Director.

Chad Leabo, Creative Services Manager.

Donna Simpson, Traffic Manager.

City of License: Kansas City. **Station DMA:** Kansas City, MO. **Rank:** 31.

KCWE BPCT-19861216K4 GRANTED: 7/3/1993



© 2009 Warren Communications News

Circulation © 2008 Nielsen. Coverage based on Nielsen study.

GrandTotal	Cable TV Households	Non-cable TV Households	Total TV Households
Estimated Station Totals *	595,490	340,410	935,900
Average Weekly Circulation (2008)	121,014	91,631	212,645
Average Daily Circulation (2008)			65,004
Station OMA Total	Cable TV Households	Non-cable TV Households	Total TV Households
Estimated Station Totals *	561,490	311,620	873,110
Average Weekly Circulation (2008)	118,098	88,675	206,773
Average Daily Circulation (2008)			63,583
Other OMA Total	Cable TV Households	Non-cable TV Households	Total TV Households
Estimated Station Totals *	34,000	28,790	62,790
Average Weekly Circulation (2008)	2,916	2,956	5,872
Average Daily Circulation (2008)			1,421

*Estimated station totals are sums of the Nielsen TV and Cable TV household estimates for each county in which the station registers viewing of more than 5% as per the Nielsen Survey Methods.

Missouri — Kansas City

KCWE-DT

Ch. 31

Network Service: CW.

Licensee: KCWE-TV Co., PO Box 1800, c/o Brooks, Pierce, McLendon, Humphrey & Leonard, Raleigh, NC 27602.

Studio: 6455 Winchester Ave, Kansas City, MO 64133.

Mailing Address: 6455 Winchester Ave, Kansas City, MO 64133.

Phone: 816-221-9999. Fax: 816-760-9170.

E-mail: wgodsey@hearst.com

Web Site: <http://www.kmbc.com/kcwetv>

Technical Facilities: Channel No. 31 (572-578 MHz). Authorized power: 1000-kw max. visual, aural. Antenna: 1089-ft above av. terrain, 1004-ft. above ground, 1929-ft. above sea level.

Latitude	39°	05'	01"
Longitude	94°	30'	57"

Note: Latitude and longitude coordinates shown are based on the North American Datum of 1927 (NAD 27) as currently required by the Mass Media Bureau of the FCC.

Ownership: Hearst Broadcasting (Group Owner).

Began Operation: May 1, 2002. Standard Definition.

Represented (legal): Brooks, Pierce, McLendon, Humphrey & Leonard LLP.

Personnel:

C. Wayne Godsey, President & General Manager.

Jerry Agresti, Vice President & Chief Engineer.

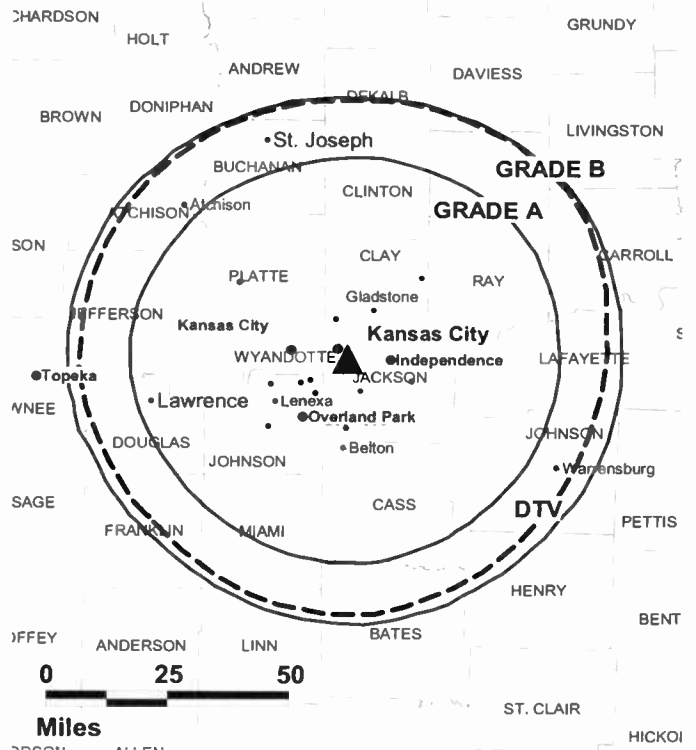
Shannon Hart, General Sales Manager.

Susie Kirkpatrick, National Sales Manager.

Kraig Johnson, Business Manager.

Karen King, Programming Director.

KCWE-DT BMAPC-DT-20011127AAT GRANTED: 12/19/2001



© 2009 Warren Communications News

Chad Leabo, Creative Services Manager.

Donna Simpson, Traffic Manager.

City of License: Kansas City. Station DMA: Kansas City, MO. Rank: 31.

Nielsen Data: Not available.

KMBC-DT
Ch. 7

Network Service: ABC.

Licensee: KMBC Hearst-Argyle Television Inc., 1049 Central St., Kansas City, MO 64105.

Studio: 6455 Winchester Ave, Kansas City, MO 64133.

Mailing Address: 6455 Winchester Ave, Kansas City, MO 64133.

Phone: 816-221-9999. **Fax:** 816-760-9170.

E-mail: wgodsey@hearst.com

Web Site: http://www.kmbc.com

Technical Facilities: Channel No. 7 (174-180 MHz). Authorized power: 85-kw visual, aural. Antenna: 1171-ft above av. terrain, 1086-ft. above ground, 2011-ft. above sea level.

Latitude	39°	05'	01"
Longitude	94°	30'	57"

Requests CP for change to channel number 9, 116-kw visual, 1155-ft above av. terrain, 1083-ft. above ground, 2008-ft. above sea level; BPCDT-20080612AAJ.

Note: Latitude and longitude coordinates shown are based on the North American Datum of 1927 (NAD 27) as currently required by the Mass Media Bureau of the FCC.

Ownership: Hearst-Argyle Television Inc. (Group Owner).

Began Operation: April 24, 2002. Standard Definition.

Represented (sales): Eagle Television Sales.

Personnel:

C. Wayne Godsey, President & General Manager.

Peggy Madigan, General Sales Manager.

Sean Walleck, Local Sales Manager.

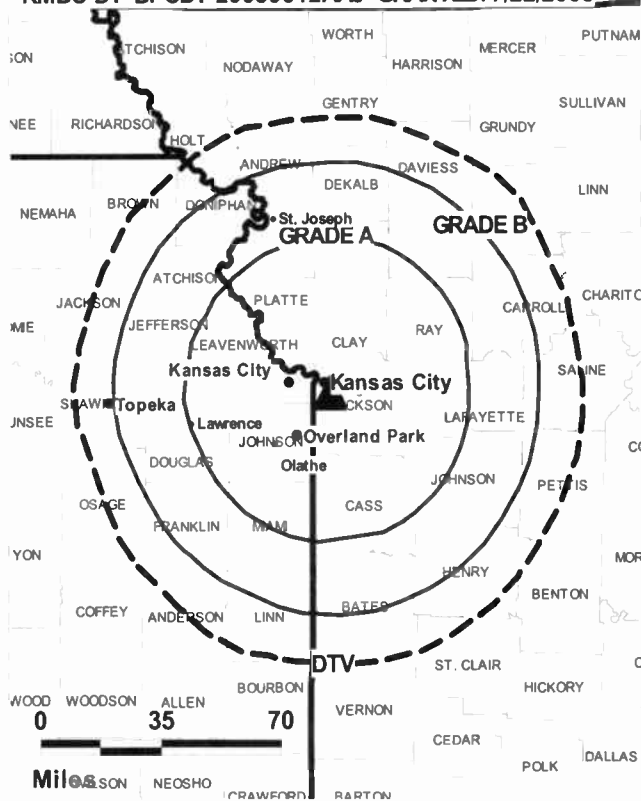
Denise Dailey, National Sales Manager.

Jerry Agresti, Chief Engineer.

Kraig Johnson, Business Manager.

Karen King, Program Director.

KMBC-DT BPCDT-20080612AAJ GRANTED: 7/22/2008



Blake Hodges, Marketing Director.

Paul Transi, Promotion Director.

Linda Pitts, Traffic Manager.

City of License: Kansas City. **Station DMA:** Kansas City, MO. **Rank:** 31.

Nielsen Data: Not available.

KMBC-TV
Ch. 9

Network Service: ABC.

Licensee: KMBC Hearst-Argyle Television Inc., 1049 Central St., Kansas City, MO 64105.

Studio: 6455 Winchester Ave, Kansas City, MO 64133.

Mailing Address: 6455 Winchester Ave, Kansas City, MO 64133.

Phone: 816-221-9999. Fax: 816-760-9170.

E-mail: wgodsey@hearst.com

Web Site: http://www.kmbc.com

Technical Facilities: Channel No. 9 (186-192 MHz). Authorized power: 316-kw visual, 42.7-kw aural. Antenna: 1170-ft above av. terrain, 1124-ft. above ground, 2049-ft. above sea level.

Latitude 39° 05' 02"
Longitude 94° 30' 57"

Transmitter: 5701 E. 22nd St.

Note: Latitude and longitude coordinates shown are based on the North American Datum of 1927 (NAD 27) as currently required by the Mass Media Bureau of the FCC.

Multichannel TV Sound: Stereo only.

Satellite Earth Stations: Transmitter NEC; Andrew, 7.3-meter C-band; Microdyne, 3.7-meter Ku-band; Andrew, 4.5-meter C-band; SatCom, 5.5-meter Ku-band; M/A-Com, DX Antenna, Andrew receivers.

SNG Mobile Dish: Andrew, 2.3-meter Ku-band.

LMA: Local marketing agreement with KCWE (W), Kansas City, MO.

Ownership: Hearst-Argyle Television Inc. (Group Owner).

Began Operation: August 1, 1953. As WHB-TV, initially shared time with KMBC-TV, operated by Midland Broadcasting Co. On June 9, 1954, FCC approved sale and WHB Broadcasting Co. was changed to KMBC Broadcasting Co. and acquired KMBC-TV-AM & KFRM (Television Digest, Vol. 10:17, 20, 24). Sale to Metropolitan Broadcasting (division of Metromedia Inc.) approved by FCC July 26, 1961. Sale to Hearst Broadcasting by Metromedia approved by FCC April 1, 1982 (Vol. 21:37, 22:14). Merger with Argyle Television Inc. to form present owner approved by FCC June 2, 1997 (Vol. 37:13, 29, 35).

Represented (sales): Eagle Television Sales.

Personnel:

C. Wayne Godsey, President & General Manager.

Peggy Madigan, General Sales Manager.

Sean Walleck, Local Sales Manager.

Denise Dailey, National Sales Manager.

Jerry Agresti, Chief Engineer.

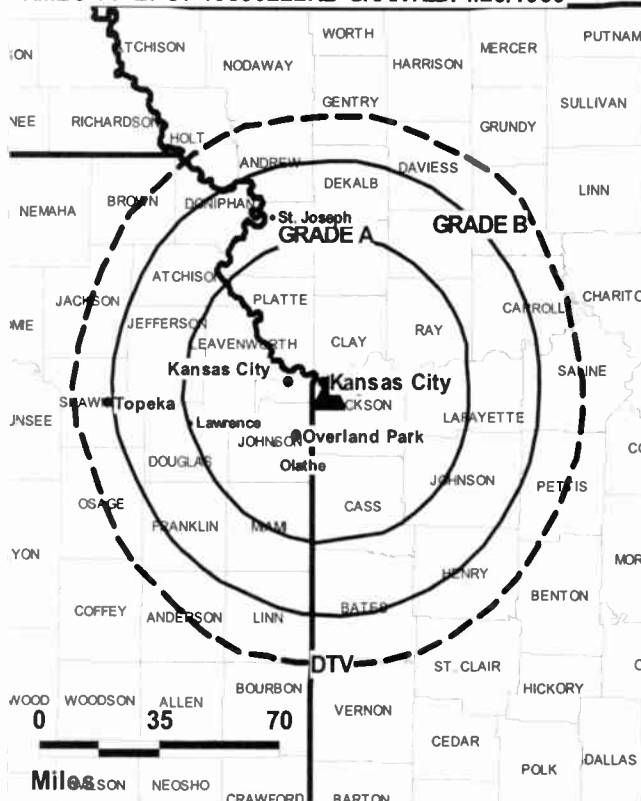
Kraig Johnson, Business Manager.

Karen King, Program Director.

Blake Hodges, Marketing Director.

Paul Tranisi, Promotion Director.

KMBC-TV BPCT-19890222KL GRANTED: 4/28/1989



© 2009 Warren Communications News

Linda Pitts, Traffic Manager.

City of License: Kansas City. Station DMA: Kansas City, MO. Rank: 31.

Circulation © 2008 Nielsen. Coverage based on Nielsen study.

GrandTotal	Cable TV Households	Non-cable TV Households	Total TV Households
Estimated Station Totals *	729,150	351,840	1,080,990
Average Weekly Circulation (2008)	407,429	220,966	628,395
Average Daily Circulation (2008)			312,335
Station DMA Total	Cable TV Households	Non-cable TV Households	Total TV Households
Estimated Station Totals *	564,300	312,640	876,940
Average Weekly Circulation (2008)	376,947	213,249	590,196
Average Daily Circulation (2008)			299,020
Other DMA Total	Cable TV Households	Non-cable TV Households	Total TV Households
Estimated Station Totals *	164,850	39,200	204,050
Average Weekly Circulation (2008)	30,482	7,717	38,199
Average Daily Circulation (2008)			13,315

*Estimated station totals are sums of the Nielsen TV and Cable TV household estimates for each county in which the station registers viewing of more than 5% as per the Nielsen Survey Methods.

KPXE
Ch. 50

Network Service: ION.

Licensee: Paxson Kansas City License Inc., 601 Clearwater Park Rd., West Palm Beach, FL 33401-6233.

Studio: 1711 Westport Rd, Kansas City, MO 64111.

Mailing Address: 1711 Westport Rd, Kansas City, MO 64111.

Phone: 816-924-5050. **Fax:** 816-931-1818.

E-mail: josephkoker@ionmedia.com

Web Site: http://www.ionmedia.com

Technical Facilities: Channel No. 50 (686-692 MHz). Authorized power: 1170-kw max. visual, aural. Antenna: 1070-ft above av. terrain, 1091-ft. above ground, 1977-ft. above sea level.

Latitude 39° 01' 20"
Longitude 94° 30' 49"

Note: Latitude and longitude coordinates shown are based on the North American Datum of 1927 (NAD 27) as currently required by the Mass Media Bureau of the FCC.

Satellite Earth Stations: Transmitter Harris; Star, 5-meter C-band; Andrew, 5-meter C-band; Harris receivers.

Ownership: ION Media Networks Inc. (Group Owner).

Began Operation: December 15, 1978. Transfer of control by ION Media Networks Inc. from Paxson Management Corp. & Lowell W. Paxson to CIG Media LLC approved by FCC December 31, 2007. Paxson Communications Corp. became ION Media Networks Inc. on June 26, 2006. Sale to Paxson Communications Corp. by Kansas City Youth for Christ Inc. approved by FCC March 3, 1997.

Represented (legal): Dow Lohnes PLLC.

Personnel:

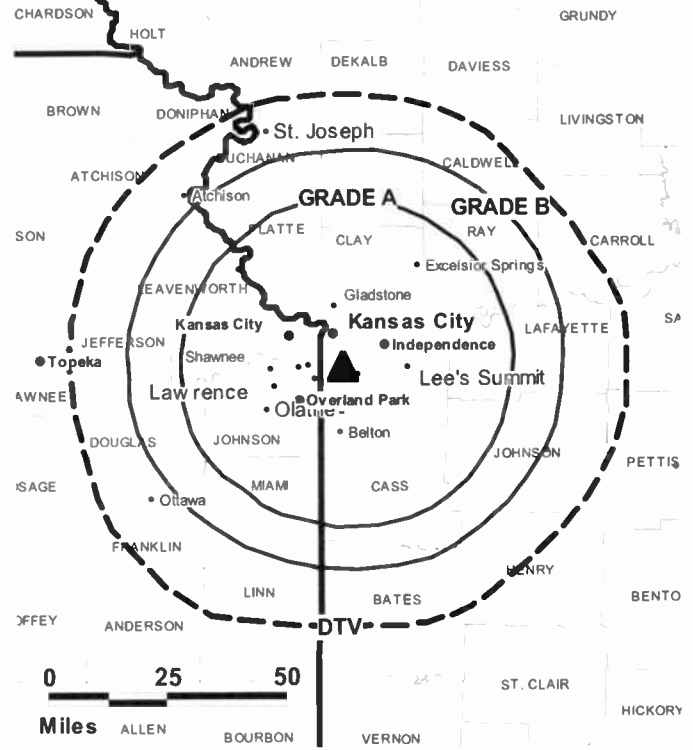
Frank Barajas, Station Operation Manager.

Dave Campbell, Chief Engineer.

Brian Thomas, Traffic Manager.

City of License: Kansas City. **Station DMA:** Kansas City, MO. **Rank:** 31.

KPXE BPCT-20041112AAE GRANTED: 4/20/2006



© 2009 Warren Communications News

Circulation © 2008 Nielsen. Coverage based on Nielsen study.

Grand Total	Cable TV Households	Non-cable TV Households	Total TV Households
Estimated Station Totals *	357,180	275,600	632,780
Average Weekly Circulation (2008)	26,696	24,169	50,865
Average Daily Circulation (2008)			14,622
Station DMA Total	Cable TV Households	Non-cable TV Households	Total TV Households
Estimated Station Totals *	356,030	273,760	629,790
Average Weekly Circulation (2008)	26,629	23,998	50,627
Average Daily Circulation (2008)			14,562
Other DMA Total	Cable TV Households	Non-cable TV Households	Total TV Households
Estimated Station Totals *	1,150	1,840	2,990
Average Weekly Circulation (2008)	67	171	238
Average Daily Circulation (2008)			60

*Estimated station totals are sums of the Nielsen TV and Cable TV household estimates for each county in which the station registers viewing of more than 5% as per the Nielsen Survey Methods.

Setting the industry standard...

Communications Daily

Warren Communications News

FREE 30-day trial—call 800-771-9202 or visit www.warren-news.com

Missouri — Kansas City

**KPXE-DT
Ch. 51**

Network Service: ION.

Licensee: Paxson Kansas City License Inc., 601 Clearwater Park Rd., West Palm Beach, FL 33401-6233.

Studio: 1711 Westport Rd, Kansas City, MO 64111.

Mailing Address: 1711 Westport Rd, Kansas City, MO 64129.

Phone: 816-924-5050. **Fax:** 816-931-1818.

E-mail: josephkoker@ionmedia.com

Web Site: <http://www.ionline.com>

Technical Facilities: Channel No. 51 (692-698 MHz). Authorized power: 1000-kw max. visual, aural. Antenna: 1112-ft above av. terrain, 1136-ft. above ground, 2021-ft. above sea level.

Latitude	39°	001'	19"
Longitude	94°	30'	49"

Note: Latitude and longitude coordinates shown are based on the North American Datum of 1927 (NAD 27) as currently required by the Mass Media Bureau of the FCC.

Ownership: ION Media Networks Inc. (Group Owner).

Began Operation: April 5, 2004.

Represented (legal): Dow Lohnes PLLC.

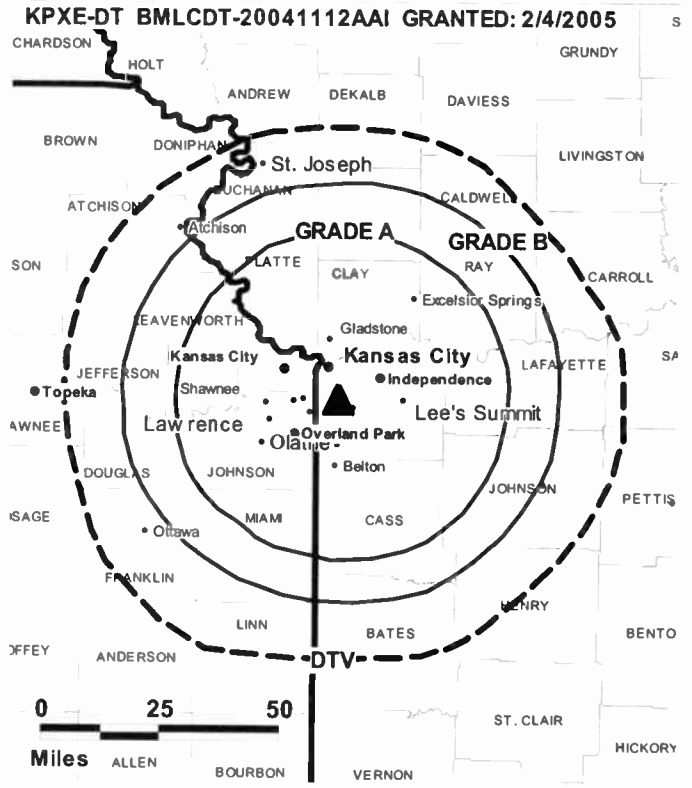
Personnel:

Oave Campbell, Chief Engineer.

Frank Barajas, Station Operation Manager.

Brian Thomas, Traffic Manager.

City of License: Kansas City. **Station DMA:** Kansas City, MO. **Rank:** 31.



© 2009 Warren Communications News
Nielsen Data: Not available.

Missouri — Kansas City

KSHB-DT

Ch. 42

Network Service: NBC.

Licensee: Scripps Howard Broadcasting Co., PO Box 5380, 312 Walnut St., 28th Floor, Cincinnati, OH 45201.

Studio: 4720 Oak St., Kansas City, MO 64112.

Mailing Address: 4720 Oak St., Kansas City, MO 64112.

Phone: 816-753-4141. **Fax:** 816-932-4145.

E-mail: news@nbcactionnews.com

Web Site: <http://www.nbcactionnews.com>

Technical Facilities: Channel No. 42 (638-644 MHz). Authorized power: 450-kw max. visual, aural. Antenna: 905-ft above av. terrain, 965-ft. above ground, 1849-ft. above sea level.

Latitude 38° 58' 42"
Longitude 94° 32' 00.80"

Requests CP for change to 1000-kw max. visual, 1062-ft above av. terrain, 1123-ft. above ground, 2008-ft. above sea level; BPCDT-20080619ADC.

Note: Latitude and longitude coordinates shown are based on the North American Datum of 1927 (NAD 27) as currently required by the Mass Media Bureau of the FCC.

Ownership: E. W. Scripps Co. (Group Owner).

Began Operation: Station operating; no on-air date.

Personnel:

Craig Allison, Vice President & General Manager.

Alan Fuchman, General Sales Manager.

Dan Mason, Local Sales Manager.

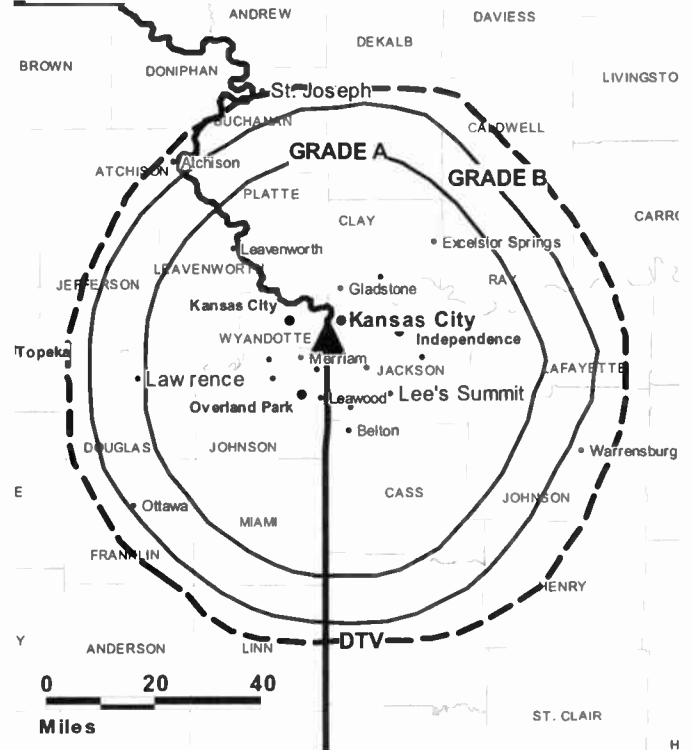
Mike Wang, National Sales Manager.

Rick Iler, News Director.

Jay Nix, Chief Engineer.

Brian Grauer, Business Manager.

KSHB-DT BPCDT-20020621AEU GRANTED: 9/17/2002



© 2009 Warren Communications News

Dana Boyd, Program Director.

Jim Neal, Production Manager.

Sue Wray, Traffic Manager.

City of License: Kansas City. **Station DMA:** Kansas City, MO. **Rank:** 31.

Nielsen Data: Not available.

Missouri — Kansas City

KSHB-TV Ch. 41

Network Service: NBC.

Licensee: Scripps Howard Broadcasting Co., PO Box 5380, 312 Walnut St., 28th Floor, Cincinnati, OH 45201.

Studio: 4720 Oak St., Kansas City, MO 64112.

Mailing Address: 4720 Oak St., Kansas City, MO 64112.

Phone: 816-753-4141. **Fax:** 816-932-4145.

E-mail: news@nbcactionnews.com

Web Site: http://www.nbcactionnews.com

Technical Facilities: Channel No. 41 (632-638 MHz). Authorized power: 3450-kw max. visual, aural. Antenna: 1036-ft above av. terrain, 1097-ft. above ground, 1982-ft. above sea level.

Latitude 38° 58' 42"
Longitude 94° 32' 01"

Note: Latitude and longitude coordinates shown are based on the North American Datum of 1927 (NAD 27) as currently required by the Mass Media Bureau of the FCC.

Satellite Earth Stations: Transmitter RCA; Harris, 6.1-meter C-band; Microdyne, 3.6-meter Ku-band; Prodefin, 3.7-meter Ku-band; DH Satellite, 4.2-meter C-band; Standard Communications, M/A-Com, Harris, DX Engineering receivers.

Ownership: E. W. Scripps Co. (Group Owner).

Began Operation: September 28, 1970. Transfer of control to Benno C. Schmidt from William D. Grant approved by FCC December 1, 1971. Sale to present owner approved by FCC September 15, 1977 (Television Digest, Vol. 16:50; 17:38).

Represented (legal): Baker Hostetler LLP.

Personnel:

Craig Allison, Vice President & General Manager.

Alan Fuchman, General Sales Manager.

Dan Mason, Local Sales Manager.

Mike Wang, National Sales Manager.

Rick Her, News Director.

Jay Nix, Chief Engineer.

Brian Grauer, Business Manager.

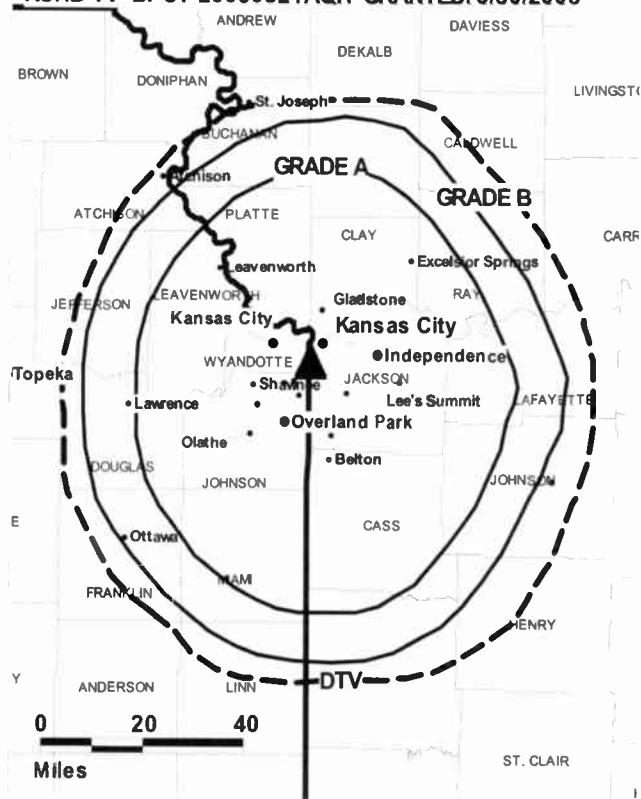
Dana Boyd, Program Director.

Jim Neal, Production Manager.

Sue Wray, Traffic Manager.

City of License: Kansas City. **Station DMA:** Kansas City, MO. **Rank:** 31.

KSHB-TV BPCT-20050321AQH GRANTED: 3/30/2005



Circulation © 2008 Nielsen. Coverage based on Nielsen study.

GrandTotal	Cable TV Households	Non-cable TV Households	Total TV Households
Estimated Station Totals *	638,630	346,940	985,570
Average Weekly Circulation (2008)	345,910	173,586	519,496
Average Daily Circulation (2008)			237,953
Station DMA Total	Cable TV Households	Non-cable TV Households	Total TV Households
Estimated Station Totals *	564,300	312,640	876,940
Average Weekly Circulation (2008)	321,065	169,206	490,271
Average Daily Circulation (2008)			227,811
Other DMA Total	Cable TV Households	Non-cable TV Households	Total TV Households
Estimated Station Totals *	74,330	34,300	108,630
Average Weekly Circulation (2008)	24,845	4,380	29,225
Average Daily Circulation (2008)			10,142

*Estimated station totals are sums of the Nielsen TV and Cable TV household estimates for each county in which the station registers viewing of more than 5% as per the Nielsen Survey Methods.

KSMO-DT
Ch. 47

Network Service: MNT.

Grantee: Meredith Corp., 1716 Locust St., Des Moines, IA 50309-3203.

Studio: 4500 Shawnee Mission Pkwy, Fairway, KS 66205.

Mailing Address: PO Box 5555, Kansas City, MO 64128.

Phone: 913-621-6262. Fax: 913-321-4337.

E-mail: bgreen@mysmotv.com

Web Site: <http://www.mysmotv.com>

Technical Facilities: Channel No. 47 (668-674 MHz). Authorized power: 1000-kw max. visual, aural. Antenna: 1168-ft above av. terrain, 1142-ft. above ground, 2021-ft. above sea level.

Latitude	39°	05'	26"
Longitude	94°	28'	18"

Note: Latitude and longitude coordinates shown are based on the North American Datum of 1927 (NAD 27) as currently required by the Mass Media Bureau of the FCC.

Ownership: Meredith Corp. (Group Owner).

Began Operation: April 19, 2002. Standard Definition.

Represented (legal): Dow Lohnes PLLC.

Represented (sales): Katz Media Group.

Personnel:

Kirk Black, General Manager.

Judy Crawford, Local Sales Manager.

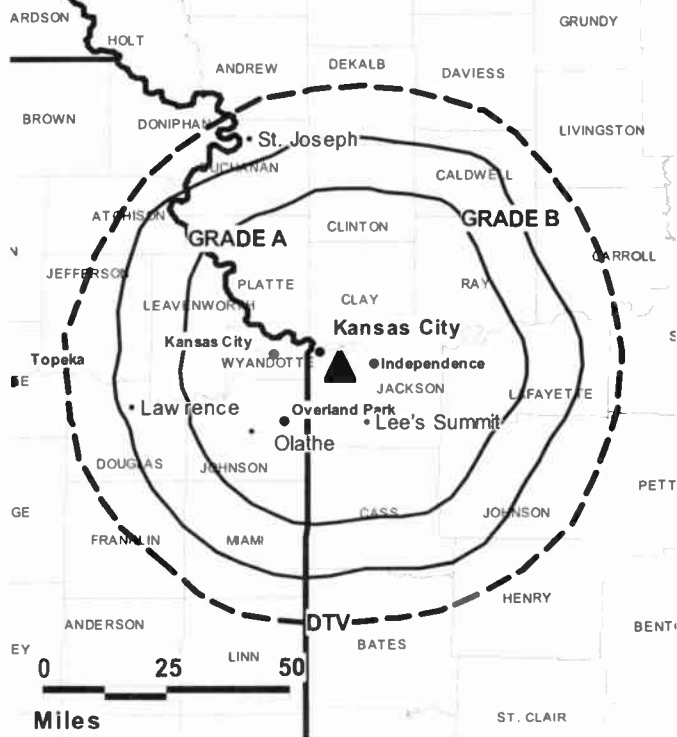
Mike Cornett, National Sales Manager.

Tom Casey, Chief Engineer.

David Harris, Accounting Manager.

Kendall Talley, Marketing Director.

KSMO-DT BMPCDT-20010706AAE GRANTED: 10/5/2001



© 2009 Warren Communications News

Dale Jacobson, Production Manager & Creative Services Director.

Erin Mahoney, Traffic Manager.

City of License: Kansas City. Station DMA: Kansas City, MO. Rank: 31.

Nielsen Data: Not available.

Missouri — Kansas City

KSMO-TV

Ch. 62

Network Service: MNT.

Licensee: Meredith Corp., 1716 Locust St., Des Moines, IA 50309-3203.

Studio: 4500 Shawnee Mission Pkwy, Fairway, KS 66205.

Mailing Address: PO Box 5555, Kansas City, MO 64128.

Phone: 913-621-6262. **Fax:** 913-321-4337.

E-mail: bgreen@myksmotv.com

Web Site: <http://www.myksmotv.com>

Technical Facilities: Channel No. 62 (758-764 MHz). Authorized power: 1795-kw max. visual, aural. Antenna: 1119-ft above av. terrain, 1092-ft. above ground, 1971-ft. above sea level.

Latitude 39° 05' 26"
Longitude 94° 28' 18"

Holds CP for change to 1510-kw max. visual; BPCT-20060511ABP.

Note: Latitude and longitude coordinates shown are based on the North American Datum of 1927 (NAD 27) as currently required by the Mass Media Bureau of the FCC.

Satellite Earth Stations: Transmitter RCA; M/A-Com, 3-meter Ku-band; Comtech, 5-meter C-band; Standard Communications receivers.

Ownership: Meredith Corp. (Group Owner).

Began Operation: December 7, 1983. Sale to present owner by Sinclair Broadcast Group Inc. approved by FCC September 27, 2005.

Represented (engineering): du Treil, Lundin & Rackley Inc.

Represented (legal): Dow Lohnes PLLC.

Represented (sales): Katz Media Group.

Personnel:

Kirk Black, General Manager.

Judy Crawford, Local Sales Manager.

Mike Cornett, National Sales Manager.

Tom Casey, Chief Engineer.

Oavid Harris, Accounting Manager.

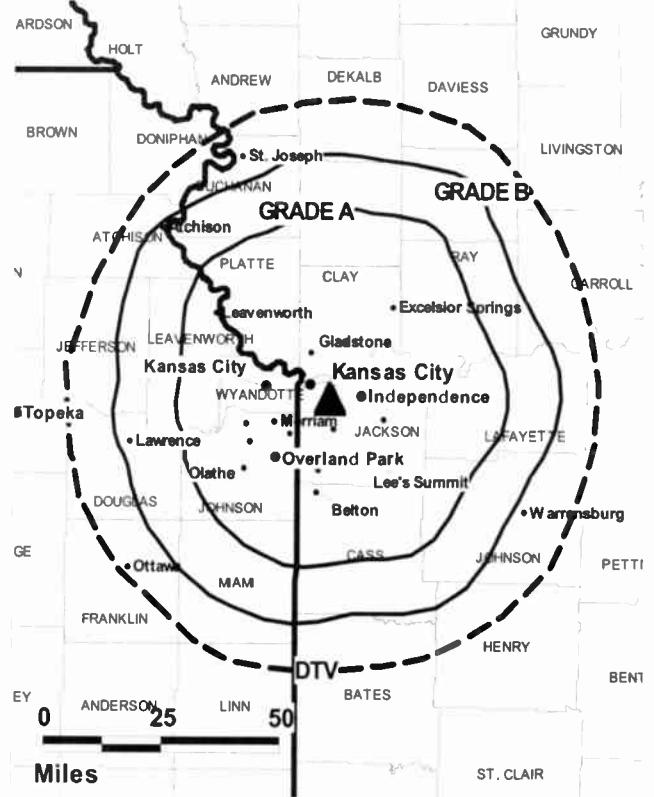
Kendall Talley, Marketing Director.

Dale Jacobson, Production Manager & Creative Services Director.

Erin Mahoney, Traffic Manager.

City of License: Kansas City. **Station DMA:** Kansas City, MO. **Rank:** 31.

KSMO-TV BPCT-19991014ABV GRANTED: 12/20/2001



© 2009 Warren Communications News

Circulation © 2008 Nielsen. Coverage based on Nielsen study.

GrandTotal	Cable TV Households	Non-cable TV Households	Total TV Households
Estimated Station Totals *	569,490	323,750	893,240
Average Weekly Circulation (2008)	98,779	72,007	170,786
Average Daily Circulation (2008)			62,376
Station DMA Total	Cable TV Households	Non-cable TV Households	Total TV Households
Estimated Station Totals *	562,040	312,640	874,680
Average Weekly Circulation (2008)	97,903	71,271	169,174
Average Daily Circulation (2008)			62,065
Other DMA Total	Cable TV Households	Non-cable TV Households	Total TV Households
Estimated Station Totals *	7,450	11,110	18,560
Average Weekly Circulation (2008)	876	736	1,612
Average Daily Circulation (2008)			311

*Estimated station totals are sums of the Nielsen TV and Cable TV household estimates for each county in which the station registers viewing of more than 5% as per the Nielsen Survey Methods.

WDAF-DT
Ch. 34

Network Service: FOX.

Grantee: WDAF License Inc., 1717 Dixie Hwy, Ste 650, Fort Wright, KY 41011.

Studio: 3030 Summit St., Kansas City, MO 64108-3300.

Mailing Address: 3030 Summit St., Kansas City, MO 64108-3300.

Phone: 816-753-4567. **Fax:** 816-932-9202; 816-561-4181.

E-mail: cheryl.mcdonald@foxtv.com

Web Site: <http://www.myfoxkc.com>

Technical Facilities: Channel No. 34 (590-596 MHz). Authorized power: 1000-kw max. visual, aural. Antenna: 968-ft above av. terrain, 968-ft. above ground, 1854-ft. above sea level.

Latitude	39°	04'	21"
Longitude	94°	35'	45"

Holds CP for change to 800-kw max. visual, 1138-ft above av. terrain, 1135-ft. above ground, 2021-ft. above sea level; BMPCDT-20080122AOU.

Note: Latitude and longitude coordinates shown are based on the North American Datum of 1927 (NAD 27) as currently required by the Mass Media Bureau of the FCC.

Ownership: Local TV Holdings LLC (Group Owner).

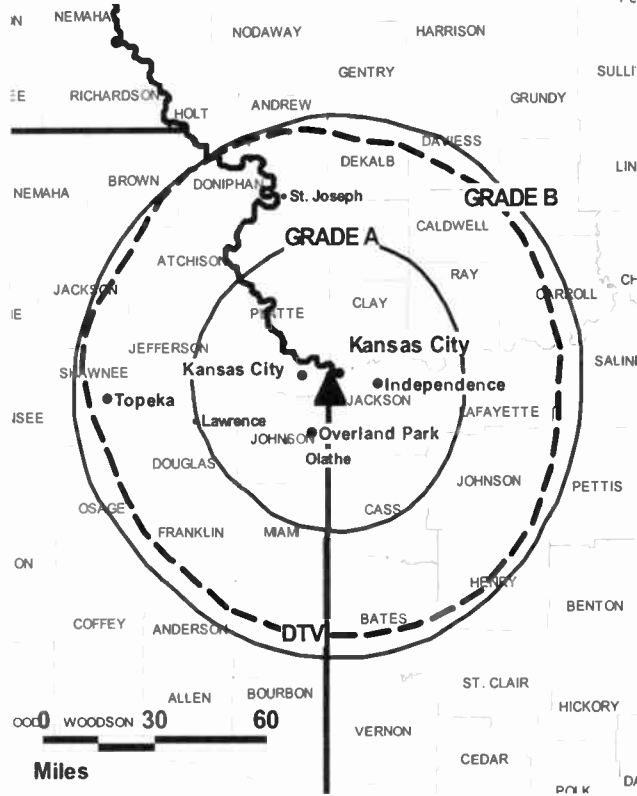
Began Operation: March 25, 2002. Station operating under Special Temporary Authority at 1.1-kw max. visual.

Represented (legal): Dow Lohnes PLLC.

Personnel:

- Cheryl Kerns McDonald**, Vice President & General Manager.
- Kelly Satalowich**, Vice President & General Sales Manager.
- Jim Moore**, Vice President, Engineering.
- Damon Bryant**, Vice President, Marketing & Creative Services Director.
- Bryan McGruder**, Vice President, News.
- Thermal Stewart**, Vice President & Business Manager.
- Scott Sjoberg**, Local Sales Manager.
- John Hegedus**, National Sales Manager.
- Joy Little**, Engineer.

WDAF-DT BMPCDT-20080122AOU GRANTED: 3/6/2008



© 2009 Warren Communications News

- Matthew Rankin**, Program Manager.
 - Nancy Todd**, Research Director.
 - Tye Murphy**, Creative Services Director.
 - Carrie Hibbeler**, Community Affairs Manager.
 - Veronica Warson**, Traffic Manager.
 - Gail Lang**, Human Resources Director.
- City of License:** Kansas City. **Station DMA:** Kansas City, MO. **Rank:** 31.
Nielsen Data: Not available.

Missouri — Kansas City

WDAF-TV Ch. 4

Network Service: FOX.

Licensee: WDAF License Inc., 1717 Dixie Hwy, Ste 650, Fort Wright, KY 41011.

Studio: 3030 Summit St., Kansas City, MO 64108.

Mailing Address: 3030 Summit St., Kansas City, MO 64108.

Phone: 816-753-4567. **Fax:** 816-932-9202; 816-561-4181.

E-mail: cheryl.mcdonald@foxtv.com

Web Site: http://www.myfoxkc.com

Technical Facilities: Channel No. 4 (66-72 MHz). Authorized power: 100-kw visual, 10-kw aural. Antenna: 1130-ft above av. terrain, 1163-ft. above ground, 2049-ft. above sea level.

Latitude 39° 04' 20"
Longitude 94° 35' 45"

Transmitter: Signal Hill.

Note: Latitude and longitude coordinates shown are based on the North American Datum of 1927 (NAD 27) as currently required by the Mass Media Bureau of the FCC.

Multichannel TV Sound: Stereo and separate audio program.

Satellite Earth Stations: Transmitter Larcum; Harris, 9.2-meter C-band; Scientific-Atlanta, 3-meter C-band; Harris receivers.

SNG Mobile Dish: Midwest, 3-meter Ku-band.

Ownership: Local TV Holdings LLC (Group Owner).

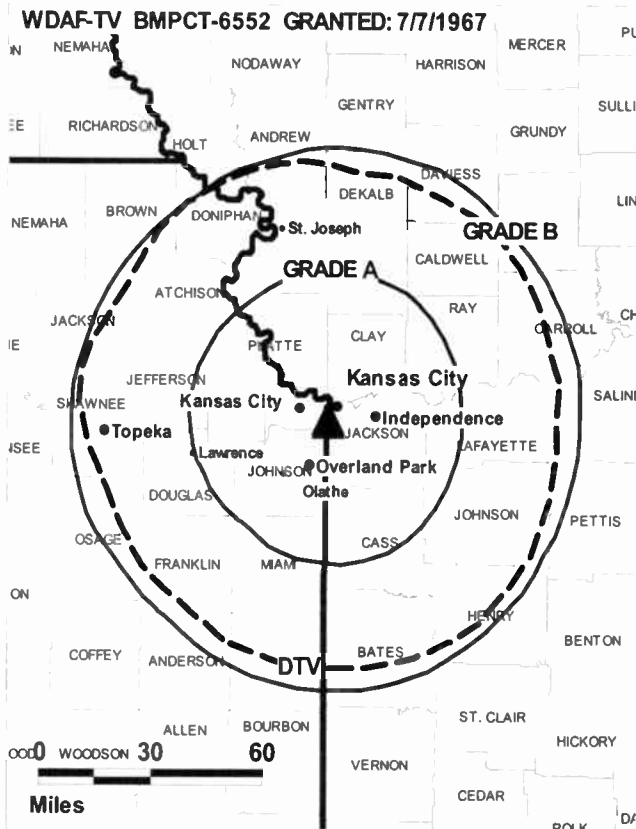
Began Operation: October 16, 1949. Transfer of control by WDAF License Inc. to present owner from Fox Television Stations Inc. approved by FCC June 9, 2008. Sale to Fox Television Stations Inc. by New World Communications Group approved by FCC November 7, 1996. Sale to New World Communications Group by Great American Broadcasting Co. approved by FCC July 15, 1994 (Television Digest, Vol. 34:19, 38, 42). Sale to Great American Broadcasting Co. by Taft TV & Radio approved by FCC October 2, 1987 (Vol. 27:16, 18, 23, 30, 41). Sale to Taft TV & Radio by Transcontinent Television Corp. approved by FCC February 19, 1964 (Vol. 3:15, 16, 31; 4:8). Sale to Transcontinent by National-Missouri TV Inc. (wholly owned by National Theatres & Television Inc.) approved by FCC July 13, 1960 (Vol. 16:29). Sale to National-Missouri TV Inc. by founding Kansas City Star in compliance with government anti-trust consent decree approved April 23, 1958 (Vol. 13:47,48; 14:17).

Represented (legal): Dow Lohnes PLLC.

Represented (sales): Fox Television Stations Inc.

Personnel:

- Cheryl Kerns McDonald**, Vice President & General Manager.
- Kelly Satalowich**, Vice President & General Sales Manager.
- Thermal Stewart**, Vice President & Business Manager.
- Jim Moore**, Vice President, Engineering.
- Bryan McGruder**, Vice President, News.
- Damon Bryant**, Vice President, Marketing & Creative Services Director.
- Scott Sjoberg**, Local Sales Manager.
- John Hegedus**, National Sales Manager.
- Joy Little**, Engineer.
- Matthew Rankin**, Program Manager.



© 2009 Warren Communications News

- Nancy Todd**, Research Director.
- Tye Murphy**, Creative Services Director.
- Carrie Hibbeler**, Community Affairs Manager.
- Veronica Warson**, Traffic Manager.
- Gail Lang**, Human Resources Director.

City of License: Kansas City. **Station DMA:** Kansas City, MO. **Rank:** 31.

Circulation © 2008 Nielsen. Coverage based on Nielsen study.

GrandTotal	Cable TV Households	Non-cable TV Households	Total TV Households
Estimated Station Totals *	695,830	369,270	1,065,100
Average Weekly Circulation (2008)	395,705	228,555	624,260
Average Daily Circulation (2008)			288,420
Station DMA Total	Cable TV Households	Non-cable TV Households	Total TV Households
Estimated Station Totals *	564,300	312,640	876,940
Average Weekly Circulation (2008)	355,231	217,259	572,490
Average Daily Circulation (2008)			270,560
Other DMA Total	Cable TV Households	Non-cable TV Households	Total TV Households
Estimated Station Totals *	131,530	56,630	188,160
Average Weekly Circulation (2008)	40,474	11,296	51,770
Average Daily Circulation (2008)			17,860

*Estimated station totals are sums of the Nielsen TV and Cable TV household estimates for each county in which the station registers viewing of more than 5% as per the Nielsen Survey Methods.

KTVO
Ch. 3

Network Service: ABC.

Licensee: Barrington Kirksville License LLC, 2500 W. Higgins Rd., Suite 880, Hoffmann Estates, IL 60195.

Studios: Hwy. 63 N, Kirksville, MO 63501; 111 S. Market St., Ottumwa, IA 52501.

Mailing Address: PO Box 949, Kirksville, MO 63501.

Phone: 641-682-3333; 660-627-3333. Fax: 641-682-7724.

E-mail: camini-rad@ktvo.com; ckellum@ktvo.com

Web Site: http://www.ktvotv3.com

Technical Facilities: Channel No. 3 (60-66 MHz). Authorized power: 100-kw visual, 10-kw aural. Antenna: 1101-ft above av. terrain, 1050-ft. above ground, 1963-ft. above sea level.

Latitude 40° 31' 47"
Longitude 92° 26' 29"

Transmitter: 4.5-mi. E of Lancaster on Hwy. 136.

Note: Latitude and longitude coordinates shown are based on the North American Datum of 1927 (NAD 27) as currently required by the Mass Media Bureau of the FCC.

Ownership: Pilot Group LP (Group Owner).

Began Operation: November 21, 1955. Sale to Post Corp. by James J. Conroy & Raymond E. Russell approved by FCC January 6, 1964. Sale to Gillett Group Inc. by Post Corp. approved by FCC June 19, 1984. Sale to Federal Broadcasting Co. by Gillett Group Inc. approved by FCC July 17, 1987. Sale to Raycom Media Inc. by Federal Broadcasting Co. approved by FCC September 24, 1996. Sale to present owner by Raycom Media Inc. approved by FCC June 13, 2006.

Represented (sales): Katz Media Group.

Represented (sales): Harrington Righter & Parsons Inc. (HRP).

Represented (legal): Paul Hastings.

Represented (engineering): Cohen Dippell & Everist PC.

Personnel:

Carol Kellum, Vice President & General Manager.

Merle Snyder, National Sales Manager.

Luke Hitgenbrinck, Local Sales Manager.

Marlene Speas, News Director.

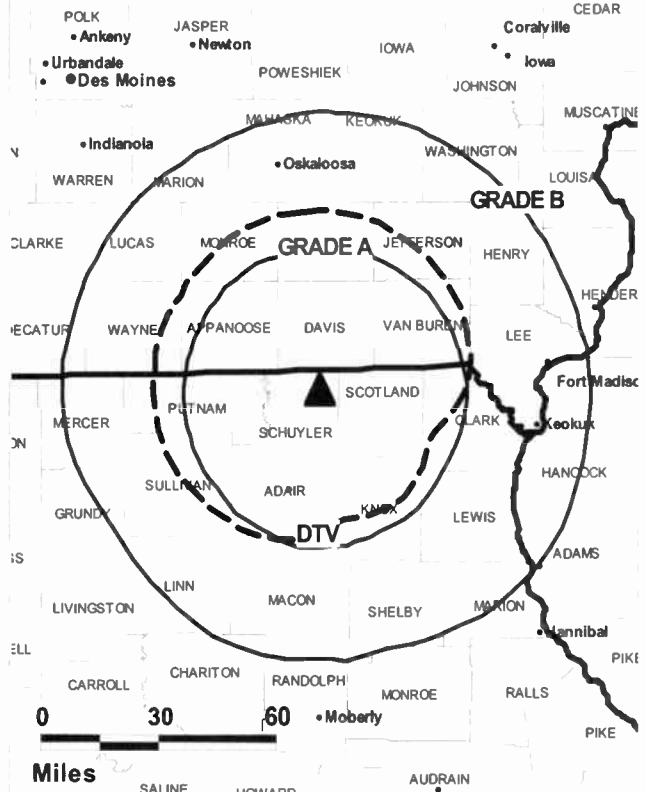
Melissa Billington, Programming Manager.

John Wise, Chief Engineer.

Crystal Amini-Rad, Business Manager.

City of License: Kirksville. Station DMA: Ottumwa, IA-Kirksville, MO. Rank: 200.

KTVO BPCT-19890607KJ GRANTED: 4/11/1991



© 2009 Warren Communications News

Circulation © 2008 Nielsen. Coverage based on Nielsen study.

GrandTotal	Cable TV Households	Non-cable TV Households	Total TV Households
Estimated Station Totals *	65,780	53,720	119,500
Average Weekly Circulation (2008)	31,664	19,214	50,878
Average Daily Circulation (2008)			25,424
Station OMA Total	Cable TV Households	Non-cable TV Households	Total TV Households
Estimated Station Totals *	24,490	25,020	49,510
Average Weekly Circulation (2008)	15,708	12,838	28,546
Average Daily Circulation (2008)			17,052
Other OMA Total	Cable TV Households	Non-cable TV Households	Total TV Households
Estimated Station Totals *	41,290	28,700	69,990
Average Weekly Circulation (2008)	15,956	6,376	22,332
Average Daily Circulation (2008)			8,372

*Estimated station totals are sums of the Nielsen TV and Cable TV household estimates for each county in which the station registers viewing of more than 5% as per the Nielsen Survey Methods.

KTVO-DT
Ch. 33

Network Service: ABC.

Licensee: Barrington Kirksville License LLC, 2500 W. Higgins Rd., Suite 880, Hoffman Estates, IL 60195.

Studios: Hwy. 63 N., Kirksville, MO 63501; 111 S. Market St., Ottuma, IA 52501.

Mailing Address: PO Box 949, Kirksville, MO 63501.

Phone: 660-627-3333; 641-682-3333. **Fax:** 660-627-1885.

E-mail: camini-rad@ktvo.com; ckellum@ktvo.com

Web Site: http://www.ktvotv3.com

Technical Facilities: Channel No. 33 (584-590 MHz). Authorized power: 87-kw max. visual, aural. Antenna: 1030-ft above av. terrain, 969-ft. above ground, 1812-ft. above sea level.

Latitude	40°	31'	47"
Longitude	92°	26'	29"

Note: Latitude and longitude coordinates shown are based on the North American Datum of 1927 (NAD 27) as currently required by the Mass Media Bureau of the FCC.

Ownership: Pilot Group LP (Group Owner).

Began Operation: Station operating; no on-air date.

Represented (legal): Paul Hastings.

Personnel:

Carol Kellum, Vice President & General Manager.

Merle Snyder, National Sales Manager.

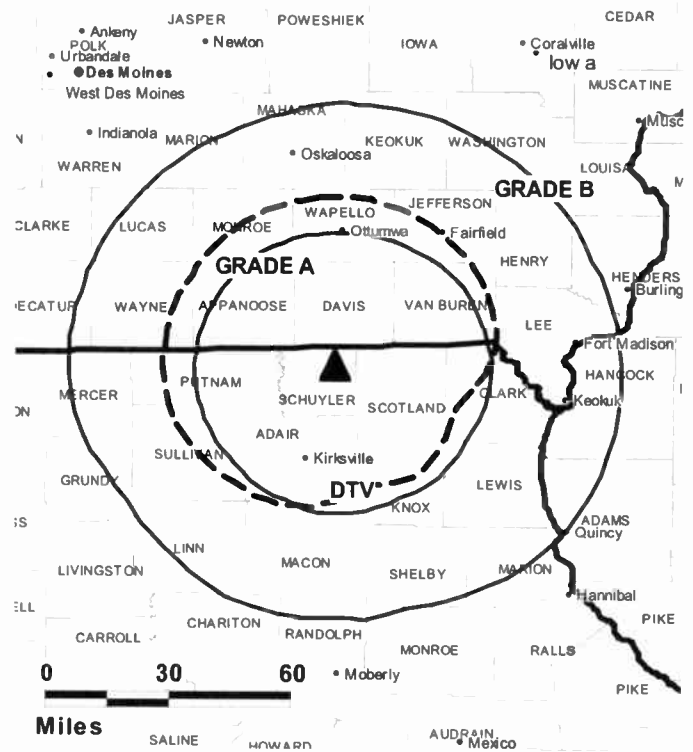
Luke Hilgenbrinck, Traffic Manager.

Marlene Speas, News Director.

Melissa Billington, Programming Manager.

John Wise, Chief Engineer.

KTVO-DT B MPCDT-20020722AAN GRANTED: 9/27/2002



© 2009 Warren Communications News

Crystal Amini-Rad, Business Manager.

City of License: Kirksville. **Station DMA:** Ottumwa, IA-Kirksville, MO. **Rank:** 200.

Nielsen Data: Not available.

Missouri — Poplar Bluff

KPOB-TV

Ch. 15

(Satellite of WSIL-TV, Harrisburg)

Network Service: ABC.

Licensee: WSIL-TV Inc., PO Box 1800, c/o Brooks, Pierce, McLendon, Humphrey & Leonard, Raleigh, NC 27602.

Studio: 1416 Country Aire Dr., Carterville, IL 62918.

Mailing Address: 1416 Country Aire Dr., Carterville, IL 62918.

Phone: 618-985-2333. **Fax:** 618-985-3709.

E-mail: swheeler@wsiltv.com

Web Site: <http://www.wsiltv.com>

Technical Facilities: Channel No. 15 (476-482 MHz). Authorized power: 773-kw max. visual, aural. Antenna: 603-ft above av. terrain, 523-ft. above ground, 1023-ft. above sea level.

Latitude 36° 48' 04"
Longitude 90° 27' 06"

Transmitter: Rte. 6 & Hwy. 67 N, Poplar Bluff.

Digital Facilities: Channel No. 27 (548-554 MHz). Power: 753-kw max. visual, aural. Antenna: 1670-ft above av. terrain, 844-ft. above ground, 1967-ft. above sea level.

Latitude 45° 31' 21"
Longitude 122° 44' 45"

FCC Digital File Number: BMPEDT-20050712ACT. Granted: August 16, 2005.

Note: Latitude and longitude coordinates shown are based on the North American Datum of 1927 (NAD 27) as currently required by the Mass Media Bureau of the FCC.

Satellite Earth Station: Gardiner, 6-meter.

Ownership: Mel Wheeler Inc. (Group Owner).

Began Operation: September 2, 1961. Left air September 21, 1966; returned January 14, 1977.

Represented (sales): Continental Television Sales.

Represented (sales): Katz Media Group.

Represented (legal): Brooks, Pierce, McLendon, Humphrey & Leonard LLP.

Personnel:

Steve Wheeler, General Manager & General Sales Manager.

Dave Cisco, Local Sales Manager.

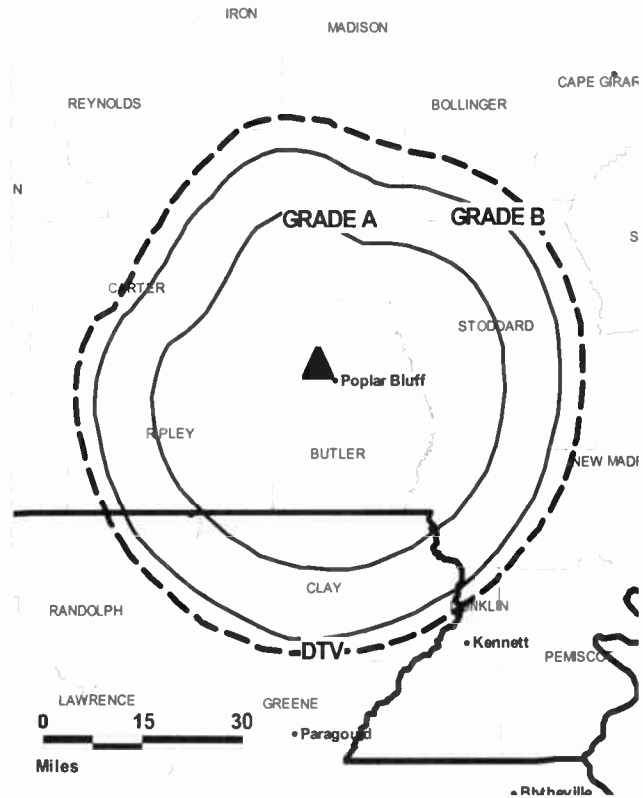
Mike Snuffer, News Director.

Pat Victoria, Chief Engineer.

Ron Hamburg, Production Manager.

Lou Ann Simpson, Traffic Manager.

KPOB-TV BPCT-19951106KQ GRANTED: 5/23/1996



© 2009 Warren Communications News

City of License: Poplar Bluff.

Station DMA: Paducah, KY-Cape Girardeau, MO-Harrisburg, IL. Rank: 78.

Circulation © 2008 Nielsen. Coverage based on Nielsen study.

GrandTotal	Cable TV Households	Non-cable TV Households	Total TV Households
Estimated Station Totals *	22,320	22,040	44,360
Average Weekly Circulation (2008)	3,781	1,577	5,358
Average Daily Circulation (2008)			1,665
Station DMA Total	Cable TV Households	Non-cable TV Households	Total TV Households
Estimated Station Totals *	22,320	18,950	41,270
Average Weekly Circulation (2008)	3,781	1,423	5,204
Average Daily Circulation (2008)			1,643
Other DMA Total	Cable TV Households	Non-cable TV Households	Total TV Households
Estimated Station Totals *	0	3,090	3,090
Average Weekly Circulation (2008)	0	154	154
Average Daily Circulation (2008)			22

*Estimated station totals are sums of the Nielsen TV and Cable TV household estimates for each county in which the station registers viewing of more than 5% as per the Nielsen Survey Methods.

KOLR
Ch. 10

Network Service: CBS.

Licensee: Mission Broadcasting Inc., 544 Red Rock Dr., Wadsworth, OH 44281.

Studio: 2650 E. Division St., Springfield, MO 65803.

Mailing Address: 2650 E. Division St., Springfield, MO 65803.

Phone: 417-862-1010. **Fax:** 417-831-4209.

E-mail: pvandoren@kolr10.com

Web Site: http://ozarksfirst.com

Technical Facilities: Channel No. 10 (192-198 MHz). Authorized power: 316-kw visual, 31.6-kw aural. Antenna: 2070-ft above av. terrain, 2000-ft. above ground, 3575-ft. above sea level.

Latitude	37°	13'	08"
Longitude	92°	56'	56"

Transmitter: State Hwy. FF, near Fordland.

Note: Latitude and longitude coordinates shown are based on the North American Datum of 1927 (NAD 27) as currently required by the Mass Media Bureau of the FCC.

Multichannel TV Sound: Stereo only.

Satellite Earth Stations: Transmitter Larcen; Scientific-Atlanta, 7-meter; Scientific-Atlanta, Ku-band; Scientific-Atlanta, 4.6-meter; Andrew, 4.6-meter Ku-band; Scientific-Atlanta receivers.

Ownership: Mission Broadcasting Inc. (Group Owner).

Began Operation: March 14, 1953. Pro forma assignment of license to present owner by Kenos Broadcasting Inc. (David Smith) approved by FCC December 22, 2003. Sale to Kenos Broadcasting Inc. (David Smith) from VHR Broadcasting Inc. approved by FCC December 17, 2003.

Represented (sales): Continental Television Sales.

Represented (legal): Drinker Biddle.

Personnel:

Dean Wasson, General Manager & Program Director.

Dave Thomason, General Sales Manager.

Molly Nichol, Local Sales Manager.

Polly Van Doren-Orr, News Director.

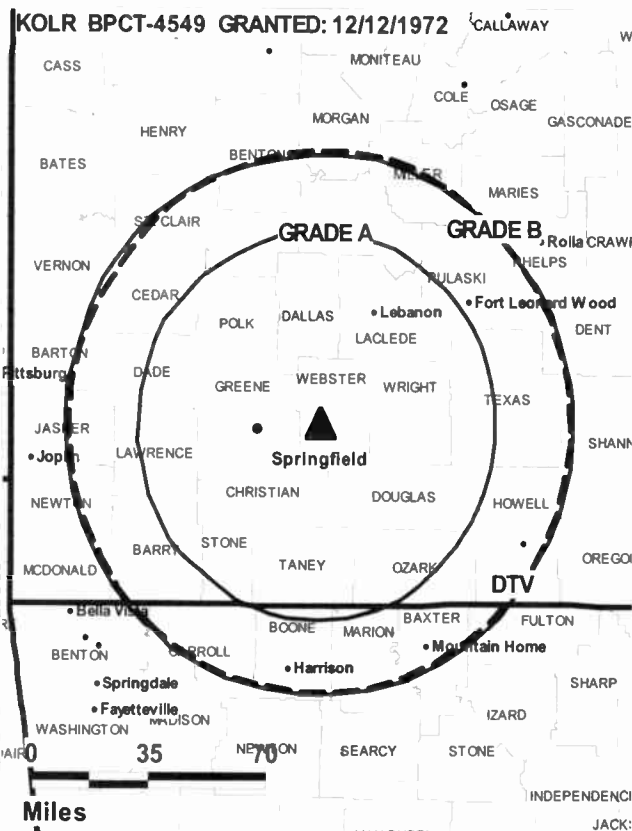
David Smith, Chief Engineer.

Susan Waugh, Business Manager.

Dave Bowen, Production & Creative Services Director.

Alison Bruton, Traffic Manager.

City of License: Springfield. **Station DMA:** Springfield, MO. **Rank:** 74.



Circulation © 2008 Nielsen. Coverage based on Nielsen study.

GrandTotal	Cable TV Households	Non-cable TV Households	Total TV Households
Estimated Station Totals *	239,460	244,270	483,730
Average Weekly Circulation (2008)	94,675	145,906	240,581
Average Daily Circulation (2008)			118,534
Station DMA Total	Cable TV Households	Non-cable TV Households	Total TV Households
Estimated Station Totals *	124,940	208,600	333,540
Average Weekly Circulation (2008)	80,863	142,172	223,035
Average Daily Circulation (2008)			114,082
Other DMA Total	Cable TV Households	Non-cable TV Households	Total TV Households
Estimated Station Totals *	114,520	35,670	150,190
Average Weekly Circulation (2008)	13,812	3,734	17,546
Average Daily Circulation (2008)			4,452

*Estimated station totals are sums of the Nielsen TV and Cable TV household estimates for each county in which the station registers viewing of more than 5% as per the Nielsen Survey Methods.

Missouri — Springfield

KOLR-DT Ch. 52

Network Service: CBS.

Grantee: Mission Broadcasting Inc., 544 Red Rock Dr., Wadsworth, OH 44281.

Studio: 2650 E. Division St., Springfield, MO 65803.

Mailing Address: 2650 E. Division St., Springfield, MO 65803.

Phone: 417-862-1010. **Fax:** 417-831-4209.

E-mail: pvandoren@kolr10.com

Web Site: <http://ozarksfirst.com>

Technical Facilities: Channel No. 52 (698-704 MHz). Authorized power: 1000-kw max. visual, aural. Antenna: 1617-ft above av. terrain, 1486-ft. above ground, 3061-ft. above sea level.

Latitude	37°	13'	08"
Longitude	92°	56'	56"

Transmitter: State Hwy. FF, near Fordland.

Note: Latitude and longitude coordinates shown are based on the North American Datum of 1927 (NAD 27) as currently required by the Mass Media Bureau of the FCC.

Ownership: Mission Broadcasting Inc. (Group Owner).

Began Operation: Station operating; no on-air date

Represented (legal): Drinker Biddle.

Represented (sales): Continental Television Sales.

Personnel:

Dean Wasson, General Manager & Program Director.

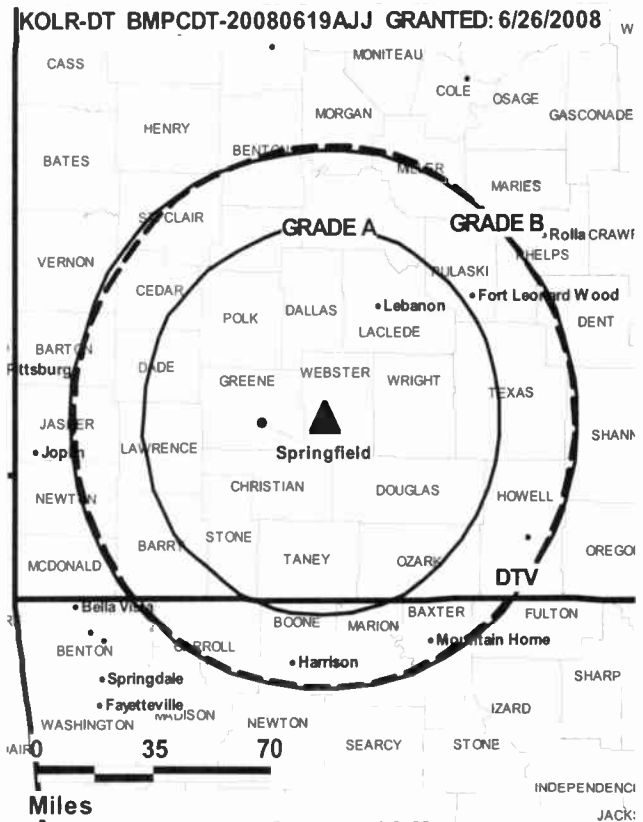
Dave Thomason, General Sales Manager.

Molly Nichol, Local Sales Manager.

Polly Van Doren-Drr, News Director.

David Smith, Chief Engineer.

Susan Waugh, Business Manager.



Dave Bowen, Production & Creative Services Director.

Alison Bruton, Traffic Manager.

City of License: Springfield. **Station DMA:** Springfield, MO. **Rank:** 74.

Nielsen Data: Not available.

KSFX-DT
Ch. 28

Network Service: FOX.

Grantee: Nexstar Finance Inc., 909 Lake Carolyn Pkwy., Suite 1450, Irving, TX 75039.

Studio: 2560 E. Division St., Springfield, MO 65803.

Mailing Address: 2650 E. Division St., Springfield, MO 65803.

Phone: 417-862-2727. **Fax:** 417-831-4209.

E-mail: kscott@kolr10.com

Web Site: http://ozarksfirst.com

Technical Facilities: Channel No. 28 (554-560 MHz). Authorized power: 1000-kw max. visual, aural. Antenna: 1617-ft above av. terrain, 1486-ft. above ground, 3061-ft. above sea level.

Latitude	37°	13'	08"
Longitude	92°	56'	56"

Note: Latitude and longitude coordinates shown are based on the North American Datum of 1927 (NAD 27) as currently required by the Mass Media Bureau of the FCC.

Ownership: Nexstar Broadcasting Group Inc. (Group Owner).

Began Operation: Station operating; no on-air date

Represented (legal): Drinker Biddle.

Represented (sales): Katz Media Group.

Personnel:

Mark Gordon, Vice President & General Manager.

Dave Thomason, General Sales Manager.

Kevin Scott, Local Sales Manager.

Molly Nichol, Local Sales Manager.

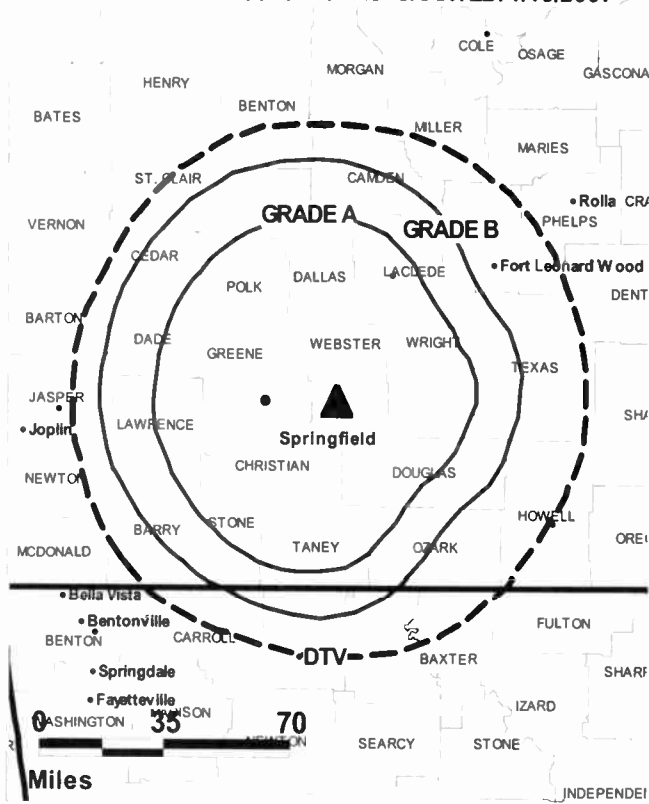
Bob Chambers, National Sales Manager.

Polly Van Doren-Orr, News Director.

Randy Selvidge, Chief Engineer.

Bonnie Jelks, Business Manager.

KSFX-DT BMPCDT-20070116AAC GRANTED: 1/18/2007



Nancy Bingaman, Program Director.

Dave Bowen, Production Manager, Promotion & Marketing Director.

Alison Bruton, Traffic Manager.

City of License: Springfield. **Station OMA:** Springfield, MO. **Rank:** 74.

Nielsen Data: Not available.

KSFX-TV
Ch. 27

Network Service: FOX.

Licensee: Nexstar Finance Inc., 909 Lake Carolyn Pkwy., Suite 1450, Irving, TX 75039.

Studio: 2650 E. Division St., Springfield, MO 65803.

Mailing Address: 2650 E. Division St., Springfield, MO 65803.

Phone: 417-862-2727. **Fax:** 417-831-4209.

E-mail: kscott@kolr10.com

Web Site: http://ozarksfirst.com

Technical Facilities: Channel No. 27 (548-554 MHz). Authorized power: 5000-kw max. visual, aural. Antenna: 1695-ft above av. terrain, 1570-ft. above ground, 3145-ft. above sea level.

Latitude 37° 13' 08"
Longitude 92° 56' 56"

Note: Latitude and longitude coordinates shown are based on the North American Datum of 1927 (NAD 27) as currently required by the Mass Media Bureau of the FCC.

Multichannel TV Sound: Stereo only.

Satellite Earth Stations: Andrew, Ku-band; DH Satellite, 4.5-meter C-band; DH Satellite, 5-meter C-band; Standard Components receivers.

Ownership: Nexstar Broadcasting Group Inc. (Group Owner).

Began Operation: October 2, 1968. Sale to Woods Communications Group Inc. by Kenneth E. Meyer, et al., approved by FCC March 18, 1985. Assignment to BANAM Broadcasting Inc. approved by FCC September 21, 1993. Sale to Petracom Equity Partners LP approved by FCC May 31, 1995. Sale to Quorum Broadcast Holdings Inc. by Petracom Equity Partners LP approved by FCC May 4, 1998 (Television Digest, Vol. 37:37). Merger of Quorum Broadcast Holdings Inc. into present owner approved by FCC October 30, 2003.

Represented (sales): Katz Media Group.

Represented (legal): Drinker Biddle.

Personnel:

Mark Gordon, Vice President & General Manager.

Dave Thomason, General Sales Manager.

Kevin Scott, Local Sales Manager.

Molly Nichol, Local Sales Manager.

Bob Chambers, National Sales Manager.

Polly Van Doren-Orr, News Director.

Randy Selvidge, Chief Engineer.

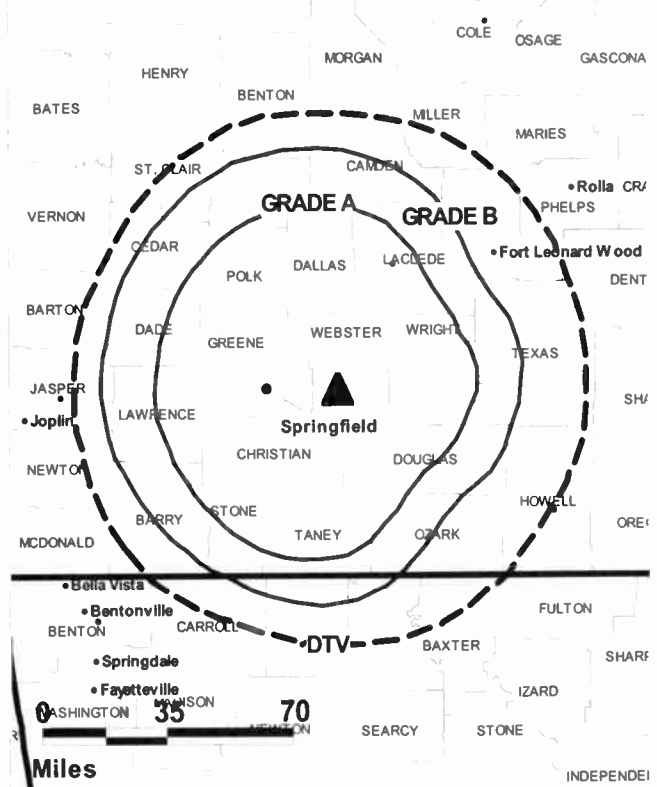
Bonnie Jelks, Business Manager.

Nancy Bingaman, Program Director.

Dave Bowen, Production Manager, Promotion & Marketing Director.

Alison Bruton, Traffic Manager.

KSFX-TV BPCT-20040803AAU GRANTED: 6/13/2005



© 2009 Warren Communications News

City of License: Springfield. **Station DMA:** Springfield, MO. **Rank:** 74.

Circulation © 2008 Nielsen. Coverage based on Nielsen study.

GrandTotal	Cable TV Households	Non-cable TV Households	Total TV Households
Estimated Station Totals *	141,230	223,720	364,950
Average Weekly Circulation (2008)	73,344	124,790	198,134
Average Daily Circulation (2008)			75,435
Station DMA Total	Cable TV Households	Non-cable TV Households	Total TV Households
Estimated Station Totals *	124,940	208,600	333,540
Average Weekly Circulation (2008)	71,273	123,637	194,910
Average Daily Circulation (2008)			74,401
Other DMA Total	Cable TV Households	Non-cable TV Households	Total TV Households
Estimated Station Totals *	16,290	15,120	31,410
Average Weekly Circulation (2008)	2,071	1,153	3,224
Average Daily Circulation (2008)			1,034

*Estimated station totals are sums of the Nielsen TV and Cable TV household estimates for each county in which the station registers viewing of more than 5% as per the Nielsen Survey Methods.

Missouri — Springfield

KSPR Ch. 33

Network Service: ABC.

Licensee: Perkin Media LLC, 6178 S Bluff Ridge, Ozark, MO 65721.

Studio: 1359 St. Louis St, Springfield, MO 65802.

Mailing Address: PO Box 3500, Springfield, MO 65808.

Phone: 417-831-1333. **Fax:** 417-831-9358.

E-mail: mscott@ky3.com

Web Site: http://www.kspr.com

Technical Facilities: Channel No. 33 (584-590 MHz). Authorized power: 5010-kw max. & 1580-kw horizontal visual, 110-kw & 110-kw horizontal aural. Antenna: 1995-ft above av. terrain, 1816-ft. above ground, 3390-ft. above sea level.

Latitude 37° 13' 08"
Longitude 92° 56' 56"

Transmitter: 4-mi. N of Fordland.

Note: Latitude and longitude coordinates shown are based on the North American Datum of 1927 (NAD 27) as currently required by the Mass Media Bureau of the FCC.

Multichannel TV Sound: Stereo only.

Satellite Earth Stations: Transmitter Harris; Harris, 6.1-meter C-band; Andrew, 7.3-meter C-band; RCA, 3.7-meter Ku-band; Andrew, 4.5-meter C-band; Harris, Gardiner, Andrew receivers.

Ownership: William N. Perkin.

Began Operation: March 9, 1983. Sale to present owner by Piedmont Television Holdings LLC approved by FCC July 30, 2007. Merger of GOCOM Communications LLC with Grapevine Communications Inc. to form COGOM Holdings LLC (later renamed Piedmont Television Holdings LLC) approved by FCC November 1, 1999. Sale to GOCOM Communications LLC by Cottonwood Communications LLC approved by FCC September 18, 1997. Sale to Cottonwood Communications LLC by Davis Goldfarb Communications approved by FCC March 29, 1995. Sale to Davis Goldfarb Communications by Goltrin Communications Inc. approved by FCC December 1, 1988. Sale to Goltrin Communications Inc. by Lorimar-Telepictures approved by FCC February 12, 1988. Sale to Lorimar-Telepictures by Springfield TV Assoc. Ltd. approved by FCC December 12, 1984.

Represented (sales): Continental Television Sales.

Represented (legal): Sciarrino & Shubert PLLC.

Represented (engineering): Hammett & Edison Inc.

Personnel:

Michael A. Scott, President & General Manager.

Bryan Cochran, General Sales Manager.

Kim Hurshman, National Sales Manager.

Mary Chalender, Local Sales Manager.

Kevin McNally, Operations Manager.

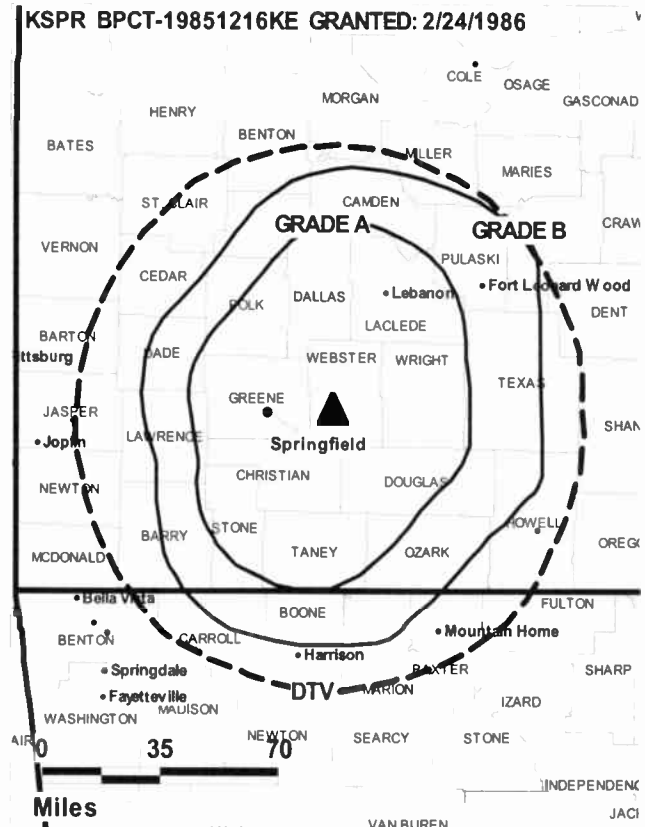
Brad Belote, News Director.

Bill Perkin, Programming Director.

Neal Evans, Chief Engineer.

Angela Moyle, Business Manager.

Addie Ferber, Marketing Director.



Marla Parnell, Creative Services Director.

Jamie Dopp, Community Relations Director.

Joyce Dunn, Traffic Manager.

City of License: Springfield. **Station DMA:** Springfield, MO. **Rank:** 74.

Circulation © 2008 Nielsen. Coverage based on Nielsen study.

GrandTotal	Cable TV Households	Non-cable TV Households	Total TV Households
Estimated Station Totals *	138,230	235,710	373,940
Average Weekly Circulation (2008)	66,374	111,326	177,700
Average Daily Circulation (2008)			64,643
Station DMA Total	Cable TV Households	Non-cable TV Households	Total TV Households
Estimated Station Totals *	124,940	208,600	333,540
Average Weekly Circulation (2008)	63,154	109,253	172,407
Average Daily Circulation (2008)			62,974
Other DMA Total	Cable TV Households	Non-cable TV Households	Total TV Households
Estimated Station Totals *	13,290	27,110	40,400
Average Weekly Circulation (2008)	3,220	2,073	5,293
Average Daily Circulation (2008)			1,669

*Estimated station totals are sums of the Nielsen TV and Cable TV household estimates for each county in which the station registers viewing of more than 5% as per the Nielsen Survey Methods.

KSPR-DT
Ch. 19

Network Service: ABC.

Grantee: Perkin Media LLC, 6178 S Bluff Ridge, Ozark, MO 65721.

Studio: 1359 St. Louis St, Springfield, MO 65802.

Mailing Address: PO Box 3500, Springfield, MO 65808.

Phone: 417-831-1333. **Fax:** 417-831-9358.

E-mail: mscott@ky3.com

Web Site: http://www.kspr.com

Technical Facilities: Channel No. 19 (500-506 MHz). Authorized power: 363-kw max. visual, aural. Antenna: 1936-ft above av. terrain, 1857-ft. above ground, 3405-ft. above sea level.

Latitude	37°	10'	26"
Longitude	92°	56'	27"

Requests modification of CP for change to 1000-kw max. visual, 1886-ft above av. terrain, 1808-ft. above ground, 3356-ft. above sea level; BMPCDT-20080612AAU.

Note: Latitude and longitude coordinates shown are based on the North American Datum of 1927 (NAD 27) as currently required by the Mass Media Bureau of the FCC.

Ownership: William N. Perkin.

Began Operation: Station operating; no on-air date

Represented (legal): Sciarrino & Shubert PLLC.

Represented (sales): Continental Television Sales.

Personnel:

Mike Scott, President & General Manager.

Marla Parnell, Creative Services Director.

Bryan Cochran, General Sales Manager.

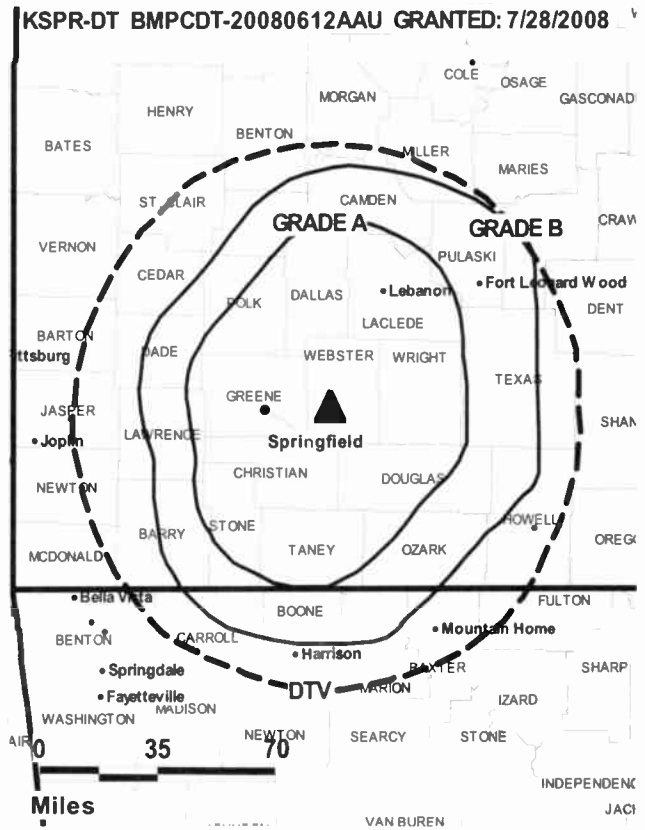
Kim Hurshman, National Sales Manager.

Mary Chalender, Local Sales Manager.

Kevin McNally, Operations Manager.

Brad Belote, News Director.

Bill Perkin, Programming Director.



© 2009 Warren Communications News

Neal Evans, Chief Engineer.

Angela Moyle, Business Manager.

Jamie Dopp, Community Relations Director.

Addie Ferber, Marketing Director.

Joyce Dunn, Traffic Manager.

City of License: Springfield. **Station DMA:** Springfield, MO. **Rank:** 74.

Nielsen Data: Not available.

KYTV
Ch. 3

Network Service: NBC.

Licensee: KY3 Inc., 999 W. Sunshine St., Springfield, MO 65807.

Studio: 999 W Sunshine St, Springfield, MO 65807.

Mailing Address: 999 W Sunshine St, Springfield, MO 65807.

Phone: 417-268-3000. **Fax:** 417-268-3100.

E-mail: mscott@ky3.com

Web Site: http://www.ky3.com

Technical Facilities: Channel No. 3 (60-66 MHz). Authorized power: 95.5-kw visual, 14.1-kw aural. Antenna: 2005-ft above av. terrain, 1919-ft. above ground, 3468-ft. above sea level.

Latitude 37° 10' 26"
Longitude 92° 56' 27"

Transmitter: 0.7-mi N of Fordland.

Note: Latitude and longitude coordinates shown are based on the North American Datum of 1927 (NAD 27) as currently required by the Mass Media Bureau of the FCC.

Ownership: Schurz Communications Inc. (Group Owner).

Began Operation: October 1, 1953. Sale to present owner by Harte-Hanks Communications Inc. approved by FCC February 19, 1987 (Television Digest, Vol. 26:46, 48). Sale to Harte-Hanks by Grand Prairie Investment Co. & Mark Twain Media Inc. approved by FCC October 13, 1978 (Vol. 18:21).

Represented (sales): Harrington Righter & Parsons Inc. (HRP).

Represented (legal): Hogan & Hartson LLP.

Represented (engineering): du Treil, Lundin & Rackley Inc.

Personnel:

Mike Scott, President & General Manager.

Bryan Cochran, General Sales Manager.

Jodie Hursh, National Sales Manager.

Robert Felton, Local Sales Manager.

Jeff Bencoter, News Director.

Tom McKleroy, Chief Engineer.

Kevin McNally, Operations Manager.

Angela Moyle, Business Manager.

Trenna Underhill, Program Coordinator.

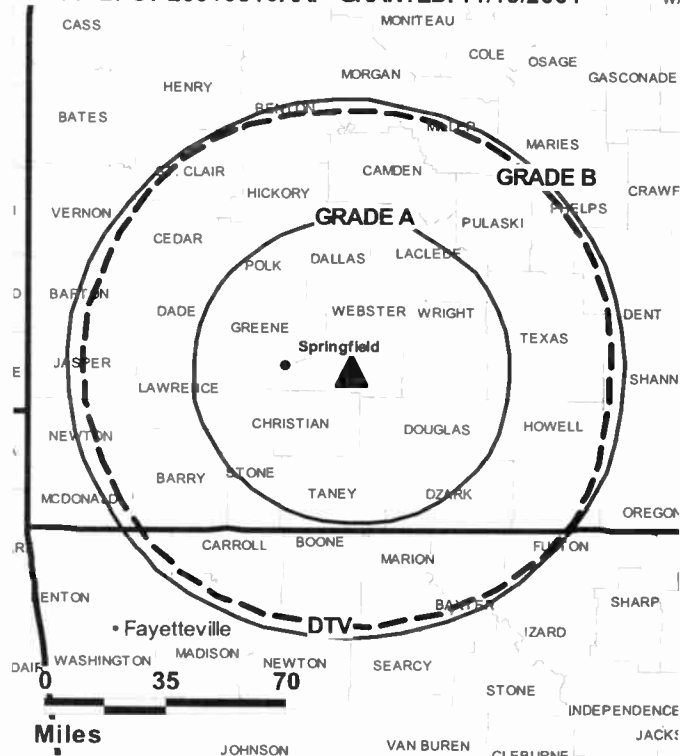
Dan McGrane, Marketing Director.

Kevin McNally, Operations Manager.

Marla Parnell, Creative Services Director.

Jamie Dopp, Public Service & Community Relations Director.

KYTV BPCT-20010810AAP GRANTED: 11/13/2001



© 2009 Warren Communications News

City of License: Springfield. **Station DMA:** Springfield, MO. **Rank:** 74.

Circulation © 2008 Nielsen. Coverage based on Nielsen study.

GrandTotal	Cable TV Households	Non-cable TV Households	Total TV Households
Estimated Station Totals *	141,640	244,270	385,910
Average Weekly Circulation (2008)	95,392	160,726	256,118
Average Daily Circulation (2008)			157,320
Station DMA Total	Cable TV Households	Non-cable TV Households	Total TV Households
Estimated Station Totals *	124,940	208,600	333,540
Average Weekly Circulation (2008)	89,260	155,412	244,672
Average Daily Circulation (2008)			152,409
Other DMA Total	Cable TV Households	Non-cable TV Households	Total TV Households
Estimated Station Totals *	16,700	35,670	52,370
Average Weekly Circulation (2008)	6,132	5,314	11,446
Average Daily Circulation (2008)			4,911

*Estimated station totals are sums of the Nielsen TV and Cable TV household estimates for each county in which the station registers viewing of more than 5% as per the Nielsen Survey Methods.

KYTV-DT
Ch. 44

Network Service: NBC, CW.

Licensee: KY3 Inc., 999 W. Sunshine St., Springfield, MO 65807.

Studio: 999 W Sunshine St, Springfield, MO 65087.

Mailing Address: 999 W Sunshine St, Springfield, MO 65087.

Phone: 417-268-3000. **Fax:** 417-268-3100.

E-mail: mscott@ky3.com

Web Site: http://www.ky3.com

Technical Facilities: Channel No. 44 (650-656 MHz). Authorized power: 967-kw max. visual, aural. Antenna: 2064-ft above av. terrain, 1978-ft. above ground, 3522-ft. above sea level.

Latitude	37°	10'	26"
Longitude	92°	56'	27"

Transmitter: Approx. 1.25-mi. N of Fordland.

Note: Latitude and longitude coordinates shown are based on the North American Datum of 1927 (NAD 27) as currently required by the Mass Media Bureau of the FCC.

Ownership: Schurz Communications Inc. (Group Owner).

Began Operation: January 31, 2002. High Definition.

Personnel:

Mike Scott, President & General Manager.

Bryan Cochran, General Sales Manager.

Jodie Hursh, National Sales Manager.

Robert Felton, Local Sales Manager.

Jeff Benscoter, News Director.

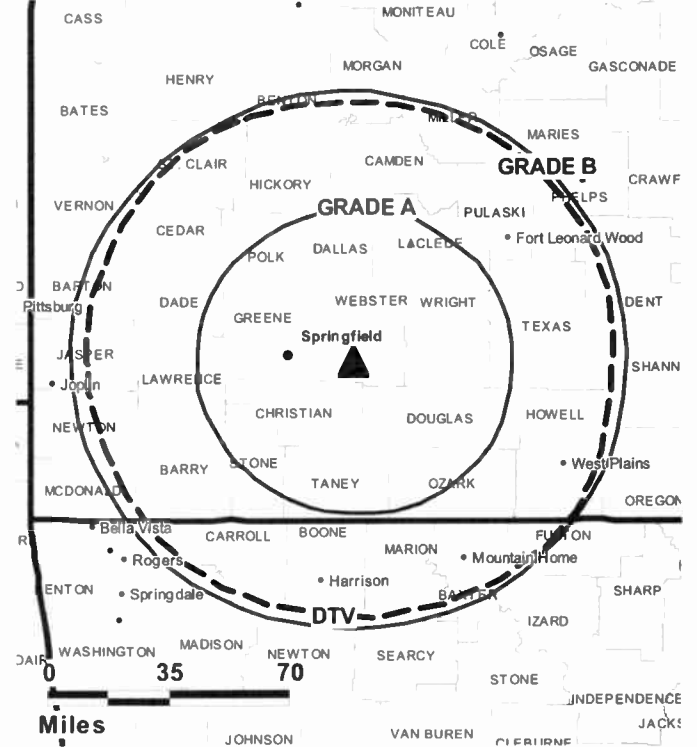
Tom McKleroy, Chief Engineer.

Kevin McNally, Operations Manager.

Angela Moyle, Business Manager.

Trenna Underhill, Program Coordinator.

KYTV-DT BPCDT-19990927AAAY GRANTED: 5/2/2001



© 2009 Warren Communications News

Dan McGrane, Marketing Director.

Kevin McNally, Operations Manager.

Marla Parnell, Creative Services Director.

Jamie Dopp, Public Service & Community Relations Director.

City of License: Springfield. **Station DMA:** Springfield, MO. **Rank:** 74.

Nielsen Data: Not available.

KQTV
Ch. 2

Network Service: ABC.

Licensee: Nexstar Finance Inc., 909 Lake Carolyn Pkwy., Suite 1450, Irving, TX 75039.

Studio: 40th & Faraon Sts., St. Joseph, MO 64506.

Mailing Address: PO Box 8369, St. Joseph, MO 64508.

Phone: 816-364-2222. **Fax:** 816-364-3787.

E-mail: hshearin@kq2.com

Web Site: http://stjoechannel.com

Technical Facilities: Channel No. 2 (54-60 MHz). Authorized power: 100-kw visual, 10-kw aural. Antenna: 750-ft above av. terrain, 750-ft. above ground, 1770-ft. above sea level.

Latitude 39° 46' 12"
Longitude 94° 47' 53"

Transmitter: 40th & Faraon Sts.

Note: Latitude and longitude coordinates shown are based on the North American Datum of 1927 (NAD 27) as currently required by the Mass Media Bureau of the FCC.

Satellite Earth Stations: Transmitter Harris; ADM, 6.1-meter Ku & C-band; Andrew, 7.3-meter C-band; RCA, 3-meter Ku-band; Andrew, 4.5-meter C-band; Standard Agile Omni, Avcom, Avantek receivers.

Ownership: Nexstar Broadcasting Group Inc. (Group Owner).

Began Operation: September 13, 1953. Transfer of control to present owner from TCS Television Partners approved by FCC February 14, 1997. Sale to TCS Television Partners by Malcolm I. Glazer approved by FCC May 1, 1990 (Television Digest, Vol. 30:8, 26). Sale to Glazer by Amaturio Group approved by FCC September 10, 1979 (Vol. 19:24). Sale to Amaturio Group by ISC Industries approved by FCC July 3, 1973 (Vol. 13:29). Sale to ISC Industries by Panax Corp. approved by FCC July 2, 1969 (Vol. 8:49, 9:27). Sale to Panax Corp. by Jesse D. Fine family approved by FCC August 30, 1963 (Vol. 3:12). Sale to Fine family by Kenyon Brown-Bing Crosby group approved by FCC September 19, 1957 (Vol. 13:34, 38). Sale to Kenyon Brown-Bing Crosby group by Barton Pitts approved by FCC December 31, 1955 (Vol. 11:34, 47, 52).

Represented (sales): Katz Media Group.

Represented (legal): Drinker Biddle.

Represented (engineering): Lohnes & Culver.

Personnel:

Heather Shearin, Station Manager.

Steve Cline, Operations Manager & Program Director.

Dirk Allsbury, Sales Manager.

Bridget Blevins, News Director.

Bill Smith, Chief Engineer.

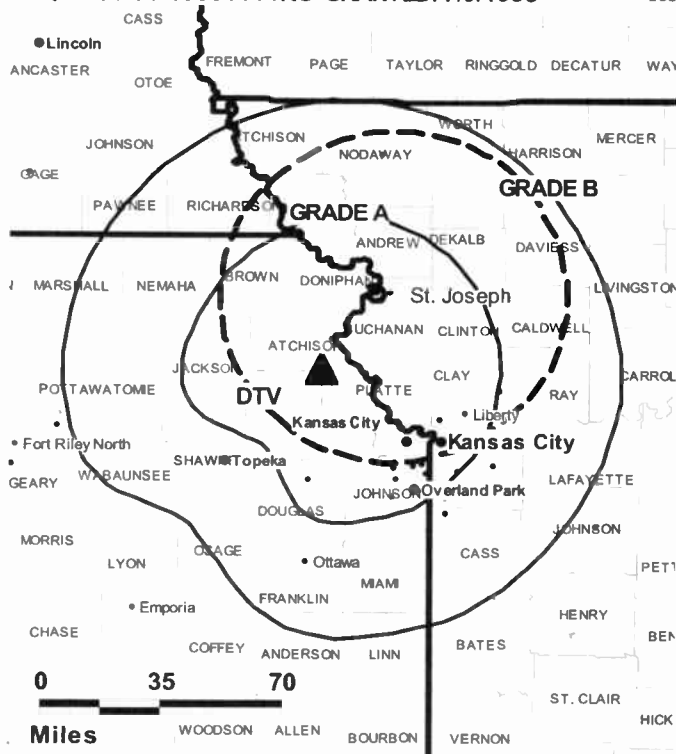
Cyndee Simpson, Business Manager.

Jim Conlon, Promotion Manager.

Bob Shultz, Creative Services Director.

KQTV BPCT-19801114KG GRANTED: 7/9/1985

LUC



Sue Matlack, Traffic Manager.

Nathan Byrne, New Media Manager.

City of License: St. Joseph. **Station DMA:** St. Joseph, MO. **Rank:** 201.

Circulation © 2008 Nielsen. Coverage based on Nielsen study.

GrandTotal	Cable TV Households	Non-cable TV Households	Total TV Households
Estimated Station Totals *	39,200	23,610	62,810
Average Weekly Circulation (2008)	26,002	9,558	35,560
Average Daily Circulation (2008)			20,862

Station DMA Total	Cable TV Households	Non-cable TV Households	Total TV Households
Estimated Station Totals *	28,680	17,710	46,390
Average Weekly Circulation (2008)	20,284	9,021	29,305
Average Daily Circulation (2008)			18,170

Other DMA Total	Cable TV Households	Non-cable TV Households	Total TV Households
Estimated Station Totals *	10,520	5,900	16,420
Average Weekly Circulation (2008)	5,718	537	6,255
Average Daily Circulation (2008)			2,692

*Estimated station totals are sums of the Nielsen TV and Cable TV household estimates for each county in which the station registers viewing of more than 5% as per the Nielsen Survey Methods.

KQTV-DT
Ch. 53

Network Service: ABC.

Grantee: Nexstar Finance Inc., 909 Lake Carolyn Pkwy., Suite 1450, Irving, TX 75039.

Studio: 40th & Faraon Sts., St. Joseph, MO 64506.

Mailing Address: PO Box 8369, St. Joseph, MO 64508.

Phone: 816-364-2222. **Fax:** 816-364-3787.

E-mail: hshearin@kq2.com

Web Site: <http://stjoechannel.com>

Technical Facilities: Channel No. 53 (704-710 MHz). Authorized power: 1000-kw max. visual, aural. Antenna: 810-ft above av. terrain, 699-ft. above ground, 1719-ft. above sea level.

Latitude	39°	46'	12"
Longitude	94°	47'	53"

Note: Latitude and longitude coordinates shown are based on the North American Datum of 1927 (NAD 27) as currently required by the Mass Media Bureau of the FCC.

Ownership: Nexstar Broadcasting Group Inc. (Group Owner).

Began Operation: Station operating under Special Temporary Authority at 1.4-kw max. visual; no on-air date

Represented (legal): Drinker Biddle.

Represented (sales): Katz Media Group.

Personnel:

Heather Shearin, Station Manager.

Steve Cline, Operations Manager & Program Director.

Dirk Aillsbury, Sales Manager.

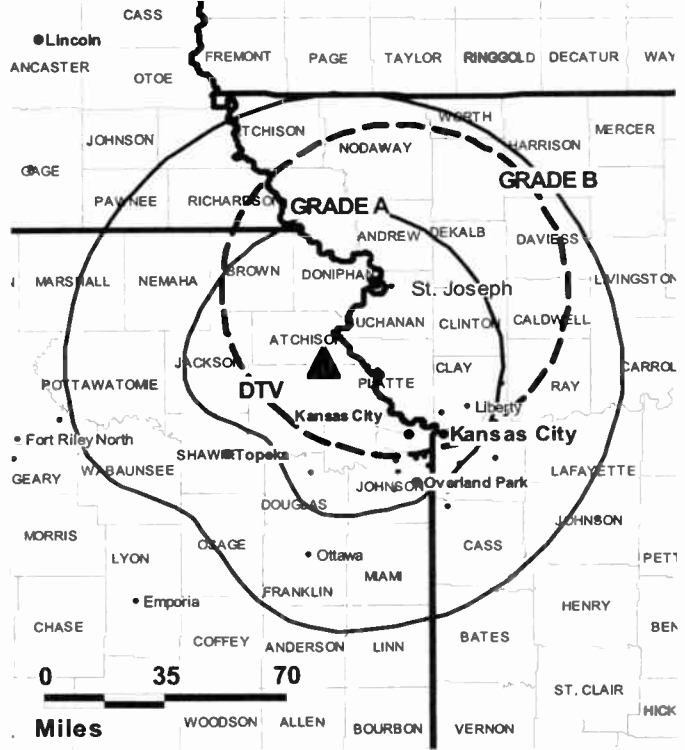
Bridget Blevins, News Director.

Bill Smith, Chief Engineer.

Cyndee Simpson, Business Manager.

Jim Conlon, Promotion Manager.

KQTV-DT BMPCDT-20040312ADV GRANTED: 8/12/2004



© 2009 Warren Communications News

Bob Shultz, Creative Services Director.

Sue Matlack, Traffic Manager.

Nathan Byrne, New Media Manager.

City of License: St. Joseph. **Station DMA:** St. Joseph, MO. **Rank:** 201.

Nielsen Data: Not available.

KTAJ-DT
Ch. 21

Network Service: TBN.

Licensee: Trinity Broadcasting Network Inc., 2442 Michelle Dr., Tustin, CA 92780.

Studio: 4402-A S. 40th, St. Joseph, MO 64503.

Mailing Address: 4402-A S. 40th, St. Joseph, MO 64503.

Phone: 816-364-1616. **Fax:** 816-364-6729.

E-mail: jcluck@tbn.org

Web Site: <http://www.tbn.org>

Technical Facilities: Channel No. 21 (512-518 MHz). Authorized power: 1000-kw max. visual, aural. Antenna: 1036-ft above av. terrain, 1053-ft. above ground, 1939-ft. above sea level.

Latitude	39°	01'	20"
Longitude	94°	30'	49"

Note: Latitude and longitude coordinates shown are based on the North American Datum of 1927 (NAD 27) as currently required by the Mass Media Bureau of the FCC.

Ownership: Trinity Broadcasting Network Inc. (Group Owner).

Began Operation: Station operating; no on-air date

Represented (legal): Colby M. May.

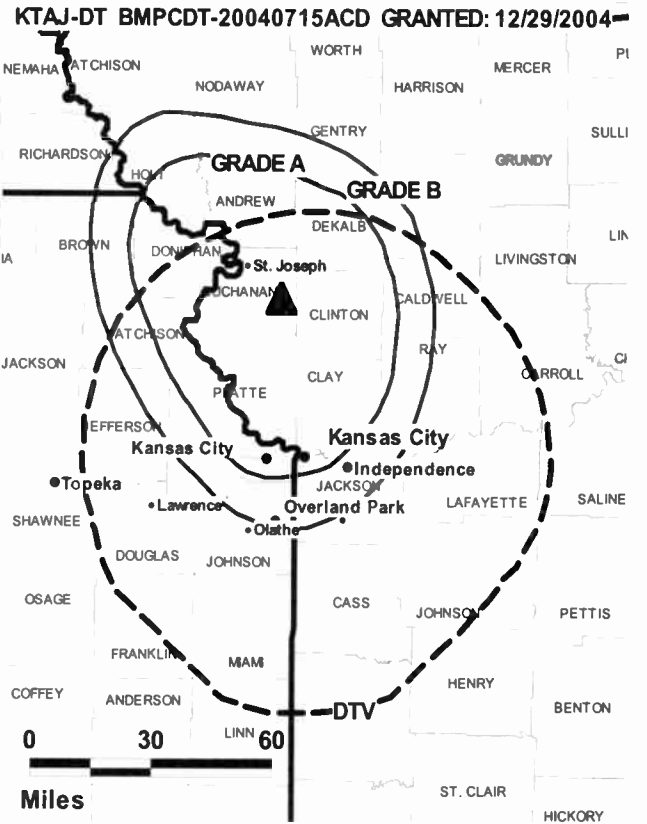
Personnel:

Julie Cluck, Station, Program & Production Manager.

Andrea McKinley, Traffic Manager.

Jeff Landers, Chief Engineer.

City of License: St. Joseph. **Station DMA:** St. Joseph, MO. **Rank:** 201.



© 2009 Warren Communications News

Nielsen Data: Not available.

KTAJ-TV
Ch. 16

Network Service: TBN.

Licensee: Trinity Broadcasting Network Inc., 2442 Michelle Dr., Tustin, CA 92780.

Studio: 4402-A S. 40th, St. Joseph, MO 64503.

Mailing Address: 4402-A S. 40th, St. Joseph, MO 64503.

Phone: 816-364-1616. Fax: 816-364-6729.

E-mail: jcluck@tbn.org

Web Site: <http://www.tbn.org>

Technical Facilities: Channel No. 16 (482-488 MHz). Authorized power: 5000-kw max. visual, 500-kw aural. Antenna: 1071-ft above av. terrain, 1027-ft. above ground, 2012-ft. above sea level.

Latitude 39° 39' 03"
Longitude 94° 40' 11"

Transmitter: 1.5-mi. SW of intersection of Hwy. 31 & Rte. E, near Gower.

Note: Latitude and longitude coordinates shown are based on the North American Datum of 1927 (NAD 27) as currently required by the Mass Media Bureau of the FCC.

Ownership: Trinity Broadcasting Network Inc. (Group Owner).

Began Operation: October 7, 1986.

Represented (legal): Colby M. May.

Represented (engineering): Smith & Fisher.

Personnel:

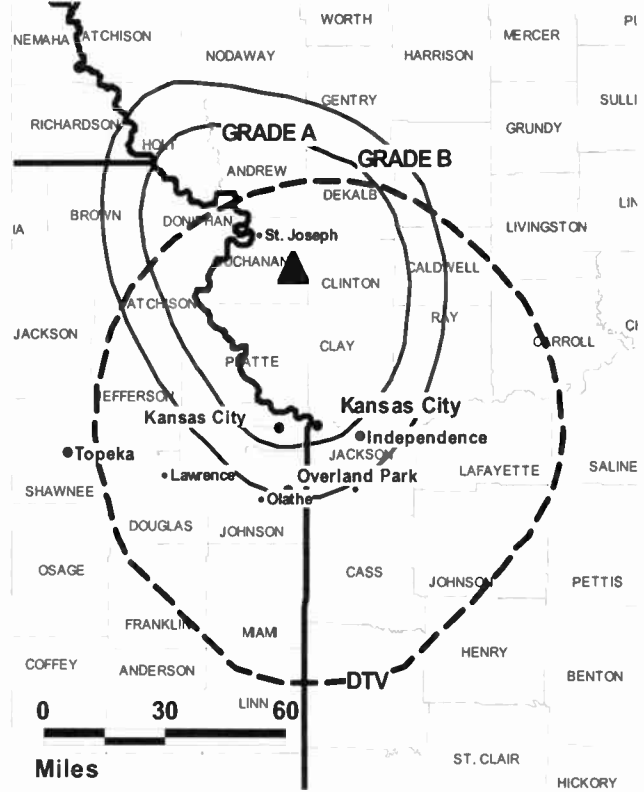
Cluck, Station, Program & Production Manager.

Jeff Landers, Chief Engineer.

Andrea McKinley, Traffic Manager.

City of License: St. Joseph. Station DMA: St. Joseph, MO. Rank: 201.

KTAJ-TV BPCT-19880523KJ GRANTED: 7/29/1988



© 2009 Warren Communications News

Circulation © 2008 Nielsen. Coverage based on Nielsen study.

GrandTotal	Cable TV Households	Non-cable TV Households	Total TV Households
Estimated Station Totals *	2,260	23,350	25,610
Average Weekly Circulation (2008)	172	1,662	1,834
Average Daily Circulation (2008)			293
Station DMA Total	Cable TV Households	Non-cable TV Households	Total TV Households
Estimated Station Totals *	0	10,520	10,520
Average Weekly Circulation (2008)	0	657	657
Average Daily Circulation (2008)			144
Other DMA Total	Cable TV Households	Non-cable TV Households	Total TV Households
Estimated Station Totals *	2,260	12,830	15,090
Average Weekly Circulation (2008)	172	1,005	1,177
Average Daily Circulation (2008)			149

*Estimated station totals are sums of the Nielsen TV and Cable TV household estimates for each county in which the station registers viewing of more than 5% as per the Nielsen Survey Methods.

Digital cable and TV coverage maps.
Visit www.warren-news.com/mediaprints.htm



KDNL-DT
Ch. 31

Network Service: ABC.

Grantee: KDNL Licensee LLC, 10706 Beaver Dam Rd, Cockeysville, MD 21030.

Studio: 1215 Cole St., St. Louis, MO 63106.

Mailing Address: 1215 Cole St., St. Louis, MO 63106.

Phone: 314-436-3030. **Fax:** 314-259-5709.

E-mail: engineer@abcstlouis.com

Web Site: http://www.abcstlouis.com

Technical Facilities: Channel No. 31 (572-578 MHz). Authorized power: 1000-kw max. visual, aural. Antenna: 1102-ft above av. terrain, 1122-ft. above ground, 1617-ft. above sea level.

Latitude	38°	34'	50"
Longitude	90°	19'	45"

Transmitter: 7501 Watson Rd., Shrewsbury.

Note: Latitude and longitude coordinates shown are based on the North American Datum of 1927 (NAD 27) as currently required by the Mass Media Bureau of the FCC.

Ownership: Sinclair Broadcast Group Inc. (Group Owner).

Began Operation: January 2, 2001. Standard Definition.

Represented (sales): Katz Media Group.

Personnel:

Tom Tipton, General Manager.

Jim Wright, Operations & Engineering Director.

John Strassner, General Sales Manager.

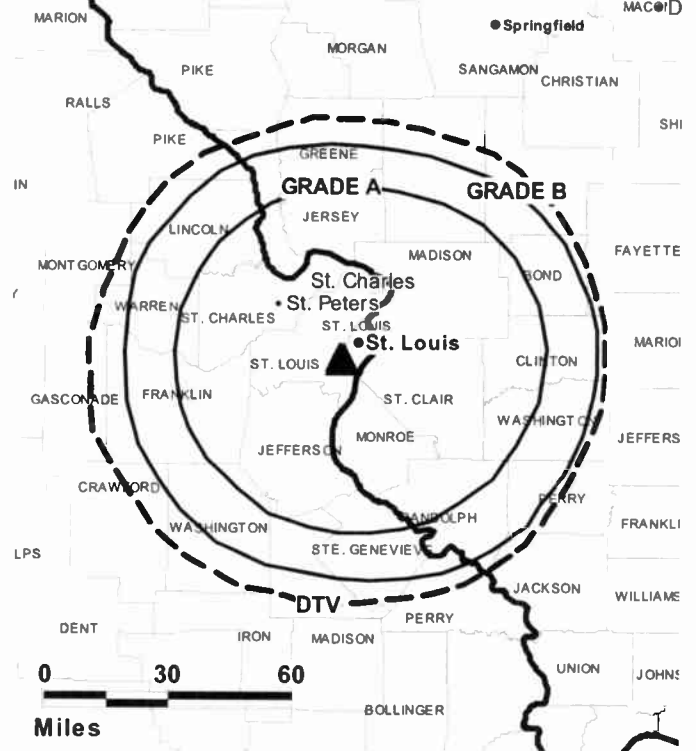
Andrea Schaffer, National Sales Manager.

Dean Keune, Engineering Supervisor.

Darla Harper, Business Manager.

Sandra Habeck, Program Manager.

KDNL-DT BPCDT-19980803KT GRANTED: 12/1/2000



Tom Mungenast, Production Manager.

Martha Perry, Research Director.

Frankie Horan, Traffic Manager.

City of License: St. Louis. **Station DMA:** St. Louis, MO. **Rank:** 21.

Nielsen Data: Not available.

KDNL-TV
Ch. 30

Network Service: ABC.

Licensee: KDNL Licensee LLC, 10706 Beaver Dam Rd., Cockeysville, MD 21030.

Studio: 1215 Cole St., St. Louis, MO 63106.

Mailing Address: 1215 Cole St., St. Louis, MO 63106.

Phone: 314-436-3030. **Fax:** 314-259-5709.

E-mail: engineer@abcstlouis.com

Web Site: http://www.abcstlouis.com

Technical Facilities: Channel No. 30 (566-572 MHz). Authorized power: 2190-kw max. & 1950-kw horizontal visual, 218.5-kw aural. Antenna: 1135-ft above av. terrain, 1155-ft. above ground, 1649-ft. above sea level.

Latitude 38° 34' 48"
Longitude 90° 19' 43"

Transmitter: 7501 Watson Rd., Shrewsbury.

Note: Latitude and longitude coordinates shown are based on the North American Datum of 1927 (NAD 27) as currently required by the Mass Media Bureau of the FCC.

Multichannel TV Sound: Stereo only.

Satellite Earth Stations: Transmitter RCA; Comtech, 5-meter Ku & C-band; Andrew, 5-meter Ku & C-band; Andrew, 5-meter Ku-band; Standard Communications receivers.

Ownership: Sinclair Broadcast Group Inc. (Group Owner).

Began Operation: June 8, 1969. Sale to Cox Enterprises by Evans Broadcasting approved by FCC November 25, 1981 (Television Digest, Vol. 21:10) Sale to Better Communications by Cox Enterprises approved by FCC July 14, 1989 (Vol. 29:9, 37). Sale to present owner by Better Communications approved by FCC May 1, 1997. (Vol. 36:16).

Represented (sales): Katz Media Group.

Represented (legal): Pillsbury Winthrop Shaw Pittman LLP.

Represented (engineering): Carl T. Jones Corp.

Personnel:

Tom Tipton, General Manager.

Jim Wright, Operations & Engineering Director.

John Strassner, General Sales Manager.

Andrea Schaffer, National Sales Manager.

Dean Keune, Engineering Supervisor.

Darla Harper, Business Manager.

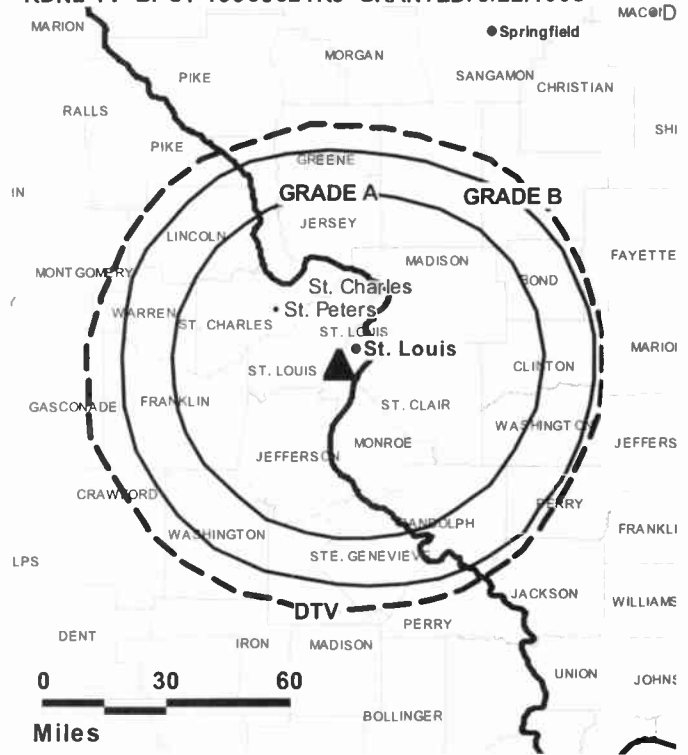
Sandra Habeck, Program Manager.

Tom Mungenast, Production Manager.

Martha Perry, Research Director.

Frankie Horan, Traffic Manager.

KDNL-TV BPCT-19960621KJ GRANTED: 5/22/1998



City of License: St. Louis. **Station DMA:** St. Louis, MO. **Rank:** 21.

Circulation © 2008 Nielsen. Coverage based on Nielsen study.

GrandTotal	Cable TV Households	Non-cable TV Households	Total TV Households
Estimated Station Totals *	617,710	588,210	1,205,920
Average Weekly Circulation (2008)	290,213	295,538	585,751
Average Daily Circulation (2008)			214,882
Station DMA Total	Cable TV Households	Non-cable TV Households	Total TV Households
Estimated Station Totals *	595,180	579,100	1,174,280
Average Weekly Circulation (2008)	284,134	294,097	578,231
Average Daily Circulation (2008)			213,372
Other DMA Total	Cable TV Households	Non-cable TV Households	Total TV Households
Estimated Station Totals *	22,530	9,110	31,640
Average Weekly Circulation (2008)	6,079	1,441	7,520
Average Daily Circulation (2008)			1,510

*Estimated station totals are sums of the Nielsen TV and Cable TV household estimates for each county in which the station registers viewing of more than 5% as per the Nielsen Survey Methods.

KMOV
Ch. 4

Network Service: CBS.

Licensee: KMOV-TV Inc., One Memorial Dr., St. Louis, MO 63102.

Studio: One Memorial Dr., St. Louis, MO 63102.

Mailing Address: One Memorial Dr., St. Louis, MO 63102.

Phone: 314-621-4444. **Fax:** 314-444-3367.

E-mail: acohen@kmov.com

Web Site: http://www.kmov.com

Technical Facilities: Channel No. 4 (66-72 MHz). Authorized power: 100-kw visual, 15-kw aural. Antenna: 1125-ft above av. terrain, 1184-ft. above ground, 1621-ft. above sea level.

Latitude 38° 31' 47"
Longitude 90° 17' 58"

Transmitter: 1900 Ave. H (Reavis Barracks Rd.), Lemay.

Note: Latitude and longitude coordinates shown are based on the North American Datum of 1927 (NAD 27) as currently required by the Mass Media Bureau of the FCC.

Satellite Earth Stations: Transmitter RCA; Vertex, 6.1-meter C-band; Scientific-Atlanta, 7-meter C-band; Vertex, 4.6-meter Ku-band; Scientific-Atlanta, 4.6-meter C-band; Scientific-Atlanta, Andrew receivers.

Ownership: Belo Corp. (Group Owner).

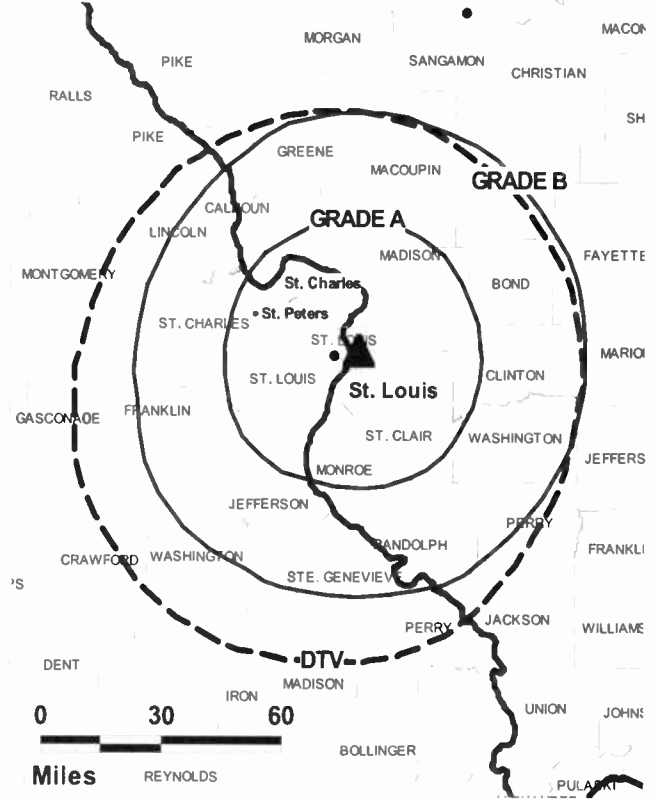
Began Operation: July 8, 1954. Sale to present owner by Viacom International Inc. approved by FCC April 16, 1997 (Television Digest, Vol. 37:9). Initially operated as KWK-TV. Sale to Viacom International Inc. by CBS Inc. approved by FCC April 4, 1986 (Vol. 25:43, 49; 26:4, 6). Sale to CBS by group which included Robert T. Convey, Globe-Democrat Publishing Co. (Newhouse) and KTSP Inc. approved by FCC October 30, 1957, but did not begin operation as KMOV-TV until March 16, 1958 (Vol. 13:36, 43, 44, 48; 14:1, 2, 9).

Represented (sales): TeleRep Inc.

Personnel:

- Allan Cohen, President & General Manager.
- Bob Totsch, General Sales Manager.
- Dave Slazinik, Local Sales Manager.
- Mike Cukyne, Local & Internet Sales Manager.
- Paul Conaty, National Sales Manager.
- Sean McLaughlin, News Director.
- Walter Nichol, Engineering Director.
- Peggy Milner, Controller.
- Liz Mullen, Program & Production Manager.
- Laura Larrabee, Traffic Manager.

KMOV BPCT-19980323KF GRANTED: 9/25/1998



City of License: St. Louis. **Station DMA:** St. Louis, MO. **Rank:** 21.

Circulation © 2008 Nielsen. Coverage based on Nielsen study.

GrandTotal	Cable TV Households	Non-cable TV Households	Total TV Households
Estimated Station Totals *	630,490	601,170	1,231,660
Average Weekly Circulation (2008)	428,541	426,372	854,913
Average Daily Circulation (2008)			448,554
Station DMA Total	Cable TV Households	Non-cable TV Households	Total TV Households
Estimated Station Totals *	598,390	579,100	1,177,490
Average Weekly Circulation (2008)	417,669	422,115	839,784
Average Daily Circulation (2008)			444,235
Other DMA Total	Cable TV Households	Non-cable TV Households	Total TV Households
Estimated Station Totals *	32,100	22,070	54,170
Average Weekly Circulation (2008)	10,872	4,257	15,129
Average Daily Circulation (2008)			4,319

*Estimated station totals are sums of the Nielsen TV and Cable TV household estimates for each county in which the station registers viewing of more than 5% as per the Nielsen Survey Methods.

KMOV-DT
Ch. 56

Network Service: CBS.

Licensee: KMOV-TV Inc., One Memorial Dr., St. Louis, MO 63102.

Studio: One Memorial Dr., St. Louis, MO 63102.

Mailing Address: One Memorial Dr., St. Louis, MO 63102.

Phone: 314-621-4444. **Fax:** 314-444-3367.

E-mail: acohen@kmov.com

Web Site: http://www.kmov.com

Technical Facilities: Channel No. 56 (722-728 MHz). Authorized power: 1000-kw max. visual, aural. Antenna: 1092-ft above av. terrain, 1145-ft. above ground, 1581-ft. above sea level.

Latitude	38°	31'	47"
Longitude	90°	17'	58"

Holds CP for change to channel number 24, 1119-ft above av. terrain, 1176-ft. above ground, 1611-ft. above sea level; BPCDT-20080303ALL.

Transmitter: 1900 Ave. H (Reavis Barracks Rd.), Lemay.

Note: Latitude and longitude coordinates shown are based on the North American Datum of 1927 (NAD 27) as currently required by the Mass Media Bureau of the FCC.

Ownership: Belo Corp. (Group Owner).

Began Operation: October 1, 1999. High Definition.

Represented (sales): TeleRep Inc.

Represented (legal): Wiley Rein LLP.

Personnel:

Allan Cohen, President & General Manager.

Bob Totsch, General Sales Manager.

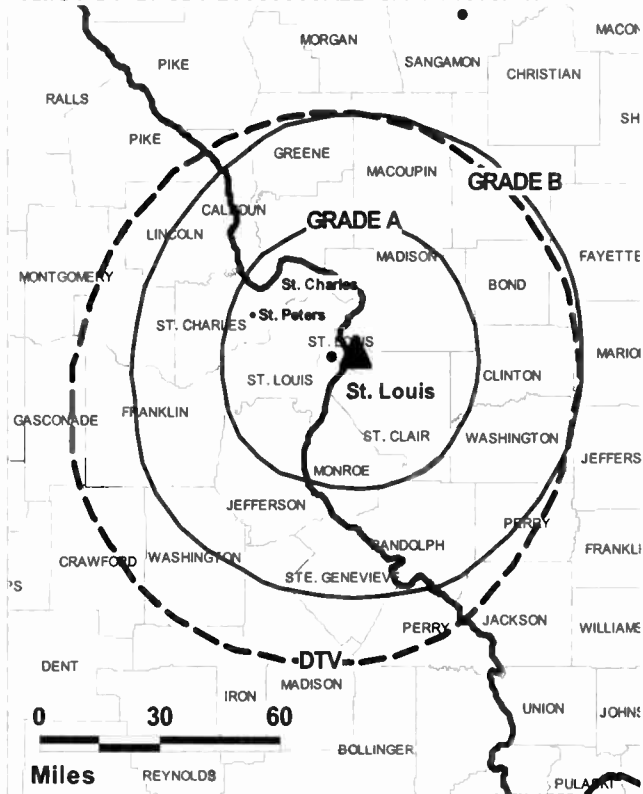
Dave Slazinik, Local Sales Manager.

Mike Cukyne, Local & Internet Sales Manager.

Paul Conaty, National Sales Manager.

Sean McLaughlin, News Director.

KMOV-DT BPCDT-20080303ALL GRANTED: 3/19/2008



© 2009 Warren Communications News

Walt Nichol, Engineering Director.

Peggy Milner, Controller.

Liz Mullen, Program & Production Manager.

Laura Larrabee, Traffic Manager.

City of License: St. Louis. Station DMA: St. Louis, MO. Rank: 21.

Nielsen Data: Not available.

KNLC
Ch. 24

Network Service: IND.

Licensee: New Life Evangelistic Center Inc., 1411 Locust St, St. Louis, MO 63103.

Studio: 1411 Locust St, St. Louis, MO 63103.

Mailing Address: PO Box 924, St. Louis, MO 63188.

Phone: 314-436-2424; 800-228-5284. **Fax:** 314-436-2434.

E-mail: victor@knlc.tv

Web Site: <http://www.knlc.tv>

Technical Facilities: Channel No. 24 (530-536 MHz). Authorized power: 1148-kw max. visual, aural. Antenna: 1300-ft above av. terrain, 1009-ft. above ground, 1924-ft. above sea level.

Latitude 38° 21' 40"
Longitude 90° 32' 55"

Note: Latitude and longitude coordinates shown are based on the North American Datum of 1927 (NAD 27) as currently required by the Mass Media Bureau of the FCC.

Ownership: New Life Evangelistic Center Inc. (Group Owner).

Began Operation: September 12, 1982.

Personnel:

Larry Rice, President & General Manager.

Jim Barnes, Consulting Manager.

Laura Hunott, General & Local Sales Manager & Promotion Manager.

Shawn Baker, Chief Engineer.

Charlie Hale, Business Manager.

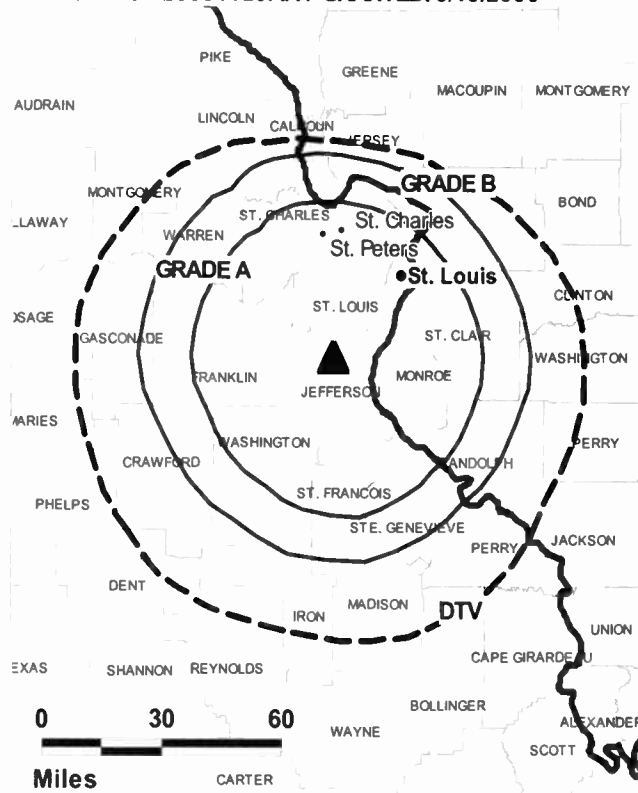
Victor Anderson, Program Director & Traffic Manager.

City of License: St. Louis. **Station DMA:** St. Louis, MO. Rank: 21.

WARREN'S Washington Internet Daily
Covering the politics and policies of the internet.
FREE 30-DAY TRIAL—call 800-771-9202 or visit www.warren-news.com

KNLC BPCT-20051129AFH GRANTED: 3/10/2006

CHRISTIA



© 2009 Warren Communications News

Circulation © 2008 Nielsen. Coverage based on Nielsen study.

GrandTotal	Cable TV Households	Non-cable TV Households	Total TV Households
Estimated Station Totals *	13,520	29,510	43,030
Average Weekly Circulation (2008)	1,411	2,465	3,876
Average Daily Circulation (2008)			624
Station DMA Total	Cable TV Households	Non-cable TV Households	Total TV Households
Estimated Station Totals *	11,410	29,510	40,920
Average Weekly Circulation (2008)	810	2,465	3,275
Average Daily Circulation (2008)			604
Other DMA Total	Cable TV Households	Non-cable TV Households	Total TV Households
Estimated Station Totals *	2,110	0	2,110
Average Weekly Circulation (2008)	601	0	601
Average Daily Circulation (2008)			20

*Estimated station totals are sums of the Nielsen TV and Cable TV household estimates for each county in which the station registers viewing of more than 5% as per the Nielsen Survey Methods.

Missouri — St. Louis

KNLC-DT Ch. 14

Network Service: IND.

Licensee: New Life Evangelistic Center Inc., 1411 Locust St, St. Louis, MO 63103.

Studio: 1411 Locust St, St. Louis, MO 63103.

Mailing Address: PO Box 924, St. Louis, MO 63188.

Phone: 314-436-2424; 800-228-5284. **Fax:** 314-436-2434.

E-mail: victor@knlc.tv

Web Site: <http://www.knlc.tv>

Technical Facilities: Channel No. 14 (470-476 MHz). Authorized power: 900-kw max. visual, aural. Antenna: 1300-ft above av. terrain, 1009-ft. above ground, 1924-ft. above sea level.

Latitude	38°	21'	40"
Longitude	90°	32'	55"

Note: Latitude and longitude coordinates shown are based on the North American Datum of 1927 (NAD 27) as currently required by the Mass Media Bureau of the FCC.

Ownership: New Life Evangelistic Center Inc. (Group Owner).

Began Operation: Station operating; no on-air date

Personnel:

Larry Rice, President & General Manager.

Jim Barnes, Consulting Manager.

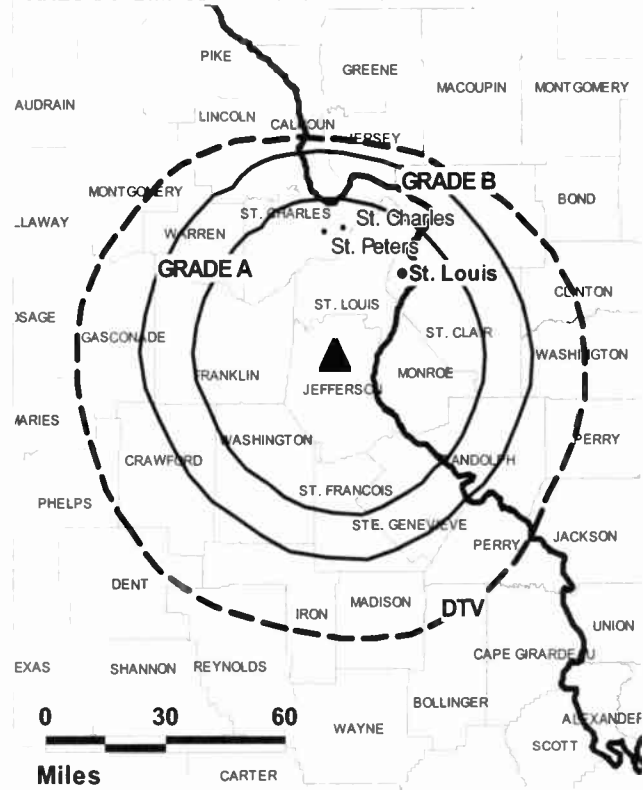
Laura Hunott, General & Local Sales Manager & Promotion Manager.

Shawn Baker, Chief Engineer.

Charlie Hale, Business Manager.

Victor Anderson, Program Director & Traffic Manager.

KNLC-DT BMPCDT-20060630AEQ GRANTED: 7/28/2006



City of License: St. Louis. **Station DMA:** St. Louis, MO. **Rank:** 21.

Nielsen Data: Not available.

KPLR-DT
Ch. 26

Network Service: CW.

Licensee: KPLR Inc., 2250 Ball Dr, St. Louis, MO 63146.

Studio: 2250 Ball Dr., St. Louis, MO 63146.

Mailing Address: 2250 Ball Dr., St. Louis, MO 63146.

Phone: 314-447-1111. **Fax:** 314-447-6404.

E-mail: KPLRAdmin@tribune.com; blanesey@tribune.com

Web Site: http://cw11tv.trb.com

Technical Facilities: Channel No. 26 (542-548 MHz). Authorized power: 1000-kw visual, aural. Antenna: 945-ft above av. terrain, 984-ft. above ground, 1453-ft. above sea level.

Latitude	38°	34'	24"
Longitude	90°	19'	30"

Requests CP for change to 1112-ft above av. terrain, 1129-ft. above ground, 1627-ft. above sea level; lat. 38° 34' 05", long. 90° 19' 55", BPCDT-20080620AFX.

Note: Latitude and longitude coordinates shown are based on the North American Datum of 1927 (NAD 27) as currently required by the Mass Media Bureau of the FCC.

Ownership: Tribune Broadcasting Co. (Group Owner).

Began Operation: Station operating; no on-air date.

Represented (legal): Dow Lohnes PLLC.

Personnel:

Bill Lanesey, Vice President & General Manager.

Chris Fricke, Chief Financial Officer.

Glen P. Callanan, General Sales Manager.

Peg Klicker, National Sales Manager.

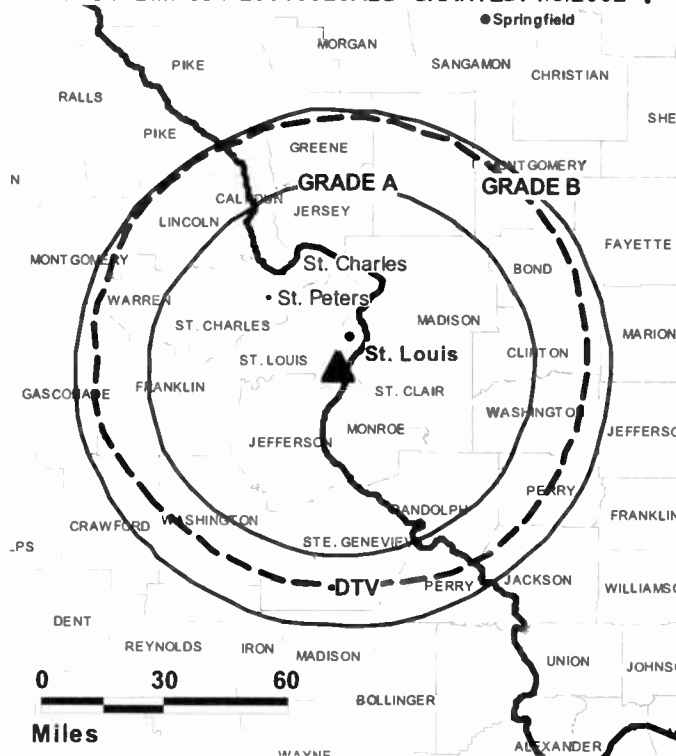
Cindy Kibens, Local Sales Manager.

Donna Kasten, Traffic Manager.

Sheldon Ripson, News Director.

Gwen Moore, Program Director.

KPLR-DT BPCDT-20010928ABD GRANTED: 4/8/2002 .



© 2009 Warren Communications News

Greg Bolling, Chief Engineer.

Jim Burcke, Production Manager.

Trenetta Sanders, Community Relations Director.

Suzi Schrappen, Creative Services Director.

Dave Maul, Promotion Director.

City of License: St. Louis. Station DMA: St. Louis, MO. Rank: 21.

Nielsen Data: Not available.

KPLR-TV
Ch. 11

Network Service: CW.

Licensee: KPLR Inc., 2250 Ball Dr, St. Louis, MO 63146.

Studio: 2250 Ball Dr., St. Louis, MO 63146.

Mailing Address: 2250 Ball Dr., St. Louis, MO 63146.

Phone: 314-447-1111. **Fax:** 314-447-6404.

E-mail: KPLRAdmin@tribune.com; blanesey@tribune.com

Web Site: http://cw11tv.trb.com

Technical Facilities: Channel No. 11 (198-204 MHz). Authorized power: 316-kw visual, 55-kw aural. Antenna: 1007-ft above av. terrain, 1214-ft. above ground, 1506-ft. above sea level.

Latitude 38° 31' 47"
Longitude 90° 17' 58"

Transmitter: Reavis Barracks Rd. & Ave. H, Lemay.

Note: Latitude and longitude coordinates shown are based on the North American Datum of 1927 (NAD 27) as currently required by the Mass Media Bureau of the FCC.

Multichannel TV Sound: Stereo only.

Satellite Earth Stations: Transmitter RCA; Harris, 11-meter C-band; Harris, 9.1-meter C-band; Microdyne, 3.7-meter Ku-band; Simulsat, 5-meter C-band; Sony, Microdyne, M/A-Com, Harris, Gardiner receivers.

Ownership: Tribune Broadcasting Co. (Group Owner).

Began Operation: April 28, 1959. Transfer of control from public shareholders of the Tribune Co. to Tribune Employee Stock Ownership Plan approved by FCC November 30, 2007. Sale to present owner by ACME Communications Inc. approved by FCC March 14, 2003. ACME Communications Inc. went public September 30, 1999. Sale to ACME Communications Inc. by Koplars Communications Inc. approved by FCC February 18, 1998.

Represented (sales): MMT Sales Inc.

Represented (legal): Dow Lohnes PLLC.

Personnel:

Bill Lanese, Vice President & General Manager.

Chris Fricke, Chief Financial Officer.

Glen P. Callanan, General Sales Manager.

Peg Klicker, National Sales Manager.

Cindy Kibens, Local Sales Manager.

Donna Kasten, Traffic Manager.

Sheldon Ripson, News Director.

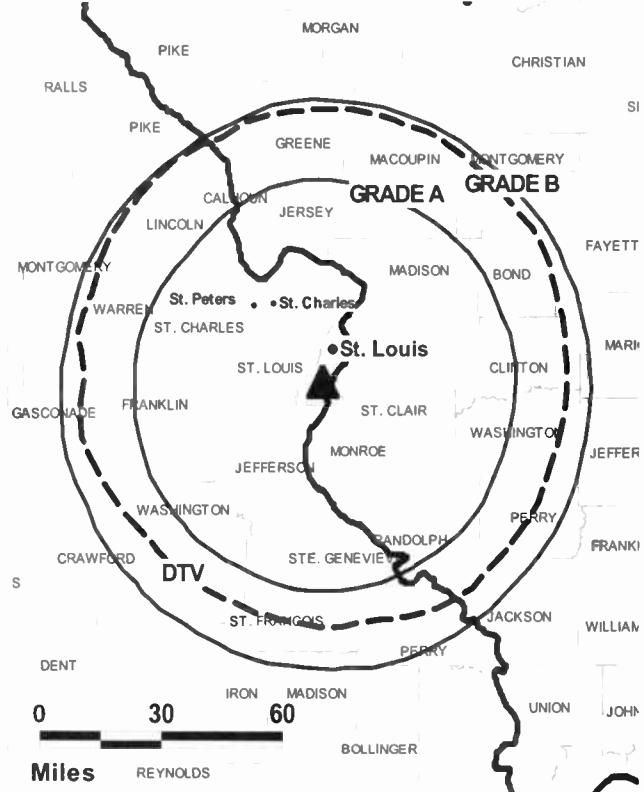
Gwen Moore, Program Director.

Greg Bolling, Chief Engineer.

Jim Burcke, Production Manager.

Trenetta Sanders, Community Relations Director.

KPLR-TV BMLCT-1996112KG GRANTED: 8/30/1999



Suzi Schrappen, Creative Services Director.

Dave Maul, Promotion Director.

City of License: St. Louis. **Station DMA:** St. Louis, MO. **Rank:** 21.

Circulation © 2008 Nielsen. Coverage based on Nielsen study.

GrandTotal	Cable TV Households	Non-cable TV Households	Total TV Households
Estimated Station Totals *	647,400	593,220	1,240,620
Average Weekly Circulation (2008)	212,662	250,205	462,867
Average Daily Circulation (2008)			174,609
Station DMA Total	Cable TV Households	Non-cable TV Households	Total TV Households
Estimated Station Totals *	596,140	579,100	1,175,240
Average Weekly Circulation (2008)	203,457	248,467	451,924
Average Daily Circulation (2008)			172,388
Other DMA Total	Cable TV Households	Non-cable TV Households	Total TV Households
Estimated Station Totals *	51,260	14,120	65,380
Average Weekly Circulation (2008)	9,205	1,738	10,943
Average Daily Circulation (2008)			2,221

*Estimated station totals are sums of the Nielsen TV and Cable TV household estimates for each county in which the station registers viewing of more than 5% as per the Nielsen Survey Methods.

KSDK
Ch. 5

Network Service: NBC.

Licensee: Multimedia KSDK Inc., 1100 Wilson Blvd, Arlington, VA 22234.

Studio: 1000 Market St, Television Plz, St. Louis, MO 63101.

Mailing Address: 1000 Market St, Television Plz, St. Louis, MO 63101.

Phone: 314-421-5055. Fax: 314-444-5263 (administration).

E-mail: dhummert@ksdk.gannett.com

Web Site: http://www.ksdk.com

Technical Facilities: Channel No. 5 (76-82 MHz). Authorized power: 100-kw visual, 20-kw aural. Antenna: 1073-ft above av. terrain, 1086-ft. above ground, 1585-ft. above sea level.

Latitude 38° 34' 05"
Longitude 90° 19' 55"

Transmitter: 6871 Heege Rd., Shrewsbury.

Note: Latitude and longitude coordinates shown are based on the North American Datum of 1927 (NAD 27) as currently required by the Mass Media Bureau of the FCC.

Multichannel TV Sound: Stereo only.

Satellite Earth Stations: Transmitter Toshiba; Harris, 6.1-meter Ku-band; RCA, 3.7-meter Ku-band; Microdyne, 3.7-meter Ku-band; Comtech, 5-meter C-band; Anixter-Mark, 5-meter C-band; Standard Components, Microdyne, Comtech receivers.

SNG Mobile Dish: BAF/Andrew, 2.3-meter Ku-band.

Ownership: Gannett Co. Inc. (Group Owner).

Began Operation: February 8, 1947. Sale to Multimedia by Pulitzer Publishing approved by FCC February 17, 1983 (Television Digest, Vol. 21:12; 22:1; 23:8). Transfer to present owner approved by FCC November 30, 1995 (Vol. 35:25, 31).

Represented (sales): Blair Television.

Represented (legal): Dow Lohnes PLLC.

Personnel:

Lynn Beall, President & General Manager.

Mike Meara, General Sales Manager.

Alicia Elsner, Local Sales Manager.

Mike Fuhrman, National Sales Manager.

Marsha Williams, Research Director.

Jeff Winget, Marketing & Promotion Director.

Ruth McGinthy, Traffic Manager.

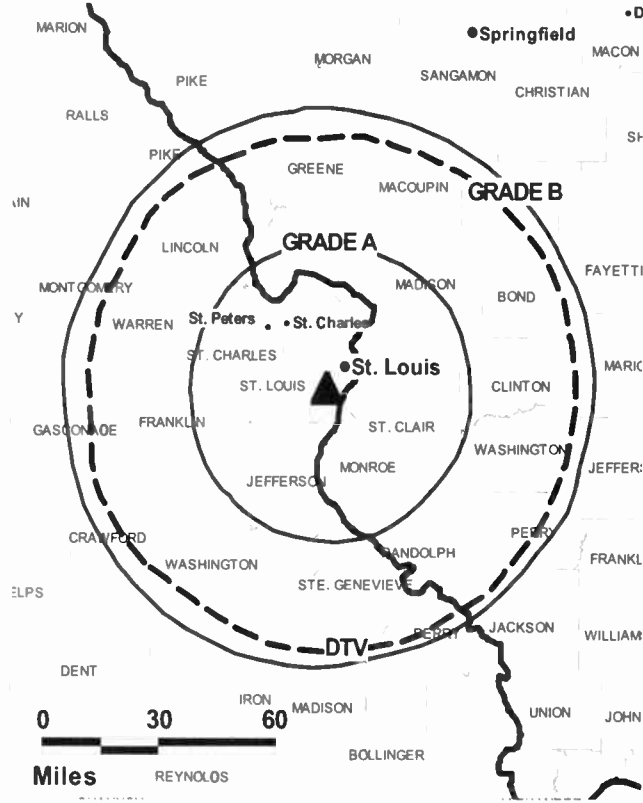
Mike Shipley, News Director.

Michelle Shockley, Community Relations Manager.

Dave Hummert, Engineering Director.

Vickie Frentz, Business Manager.

KSDK BPCT-19981002KG GRANTED: 6/22/1999



© 2009 Warren Communications News

Rebecca Rahm, Program Director.

City of License: St. Louis. Station DMA: St. Louis, MO. Rank: 21.

Circulation © 2008 Nielsen. Coverage based on Nielsen study.

GrandTotal	Cable TV Households	Non-cable TV Households	Total TV Households
Estimated Station Totals *	652,260	601,170	1,253,430
Average Weekly Circulation (2008)	464,224	456,943	921,167
Average Daily Circulation (2008)			531,634
Station DMA Total	Cable TV Households	Non-cable TV Households	Total TV Households
Estimated Station Totals *	598,390	579,100	1,177,490
Average Weekly Circulation (2008)	448,319	452,078	900,397
Average Daily Circulation (2008)			524,814
Other DMA Total	Cable TV Households	Non-cable TV Households	Total TV Households
Estimated Station Totals *	53,870	22,070	75,940
Average Weekly Circulation (2008)	15,905	4,865	20,770
Average Daily Circulation (2008)			6,820

*Estimated station totals are sums of the Nielsen TV and Cable TV household estimates for each county in which the station registers viewing of more than 5% as per the Nielsen Survey Methods.

KSDK-DT
Ch. 35

Network Service: NBC.

Licensee: Multimedia KSDK Inc., 1000 Market St., Television Plaza, St. Louis, MO 63101.

Studio: 1000 Market St, Television Plz, St. Louis, MO 63101.

Mailing Address: 1000 Market St, Television Plz, St. Louis, MO 63101.

Phone: 314-421-5055. **Fax:** 314-444-5263 (administration).

E-mail: dhummert@ksdk.gannett.com

Web Site: <http://www.ksee24.com>

Technical Facilities: Channel No. 35 (596-602 MHz). Authorized power: 1000-kw max. visual, aural. Antenna: 1112-ft above av. terrain, 1129-ft. above ground, 1627-ft. above sea level.

Latitude	38°	34'	05"
Longitude	90°	19'	55"

Transmitter: 6871 Heege Rd., Shrewsbury.

Note: Latitude and longitude coordinates shown are based on the North American Datum of 1927 (NAD 27) as currently required by the Mass Media Bureau of the FCC.

Ownership: Gannett Co. Inc. (Group Owner).

Began Operation: November 1, 1999. High Definition.

Represented (sales): Blair Television.

Represented (legal): Wiley Rein LLP.

Personnel:

Lynn Beall, President & General Manager.

Mike Meara, General Sales Manager.

Alicia Elsner, Local Sales Manager.

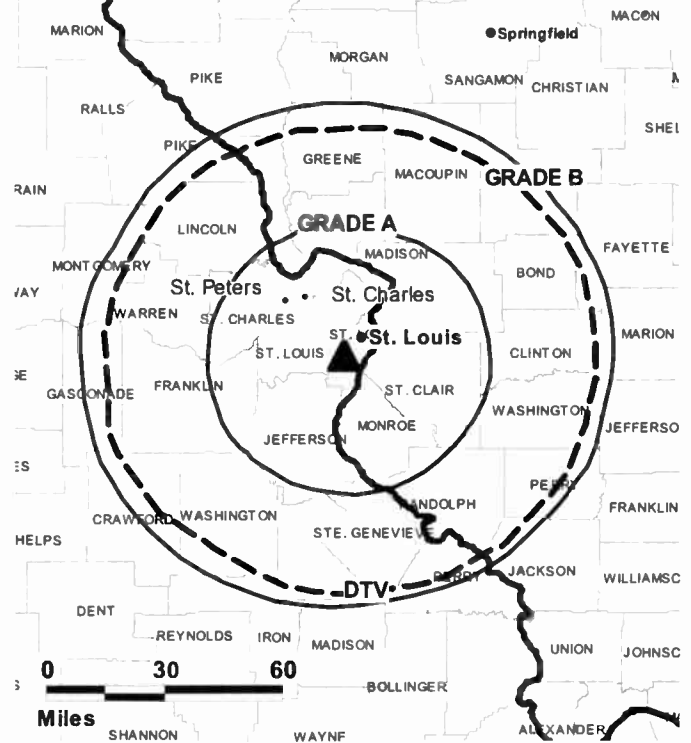
Mike Fuhrman, National Sales Manager.

Marsha Williams, Research Director.

Mike Shipley, News Director.

Ruth McGinthy, Traffic Manager.

KSDK-DT BPCDT-19980729KQ GRANTED: 2/18/1999



© 2009 Warren Communications News

Michelle Shockley, Community Relations Manager.

Dave Hummert, Engineering Director.

Jeff Winget, Marketing & Promotion Director.

Vickie Frentz, Business Manager.

Rebecca Rahm, Program Director.

City of License: St. Louis. **Station DMA:** St. Louis, MO. **Rank:** 21.

Nielsen Oata: Not available.

Missouri — St. Louis

KTVI
Ch. 2

Network Service: FOX.

Licensee: Community Television of Missouri License LLC, 1717 Dixie Hwy, Ste 650, Fort Wright, KY 41011.

Studio: 5915 Berthold Ave., St. Louis, MO 63110.

Mailing Address: 5915 Berthold Ave., St. Louis, MO 63110.

Phone: 314-647-2222. **Fax:** 314-644-7440.

E-mail: skoch760@foxtv.com

Web Site: http://www.fox2ktvi.com

Technical Facilities: Channel No. 2 (54-60 MHz). Authorized power: 100-kw visual, aural. Antenna: 1089-ft above av. terrain, 1014-ft. above ground, 1614-ft. above sea level.

Latitude 38° 32' 07"
Longitude 90° 22' 23"

Transmitter: 10001 Emil Ave, Sappington.

Note: Latitude and longitude coordinates shown are based on the North American Datum of 1927 (NAD 27) as currently required by the Mass Media Bureau of the FCC.

Satellite Earth Stations: Transmitter Harris; Andrew, 7.3-meter C-band; Microdyne, 3.7-meter Ku-band; Vertex, 4.5-meter Ku & C-band; Andrew, 4.5-meter C-band; DH Satellite, 5-meter Ku & C-band; Standard Communications, M/A-Com, Avantek receivers.

SNG Mobile Dish: Midwest Vertex, 2.6-meter Ku-band.

Ownership: Local TV Holdings LLC (Group Owner).

Began Operation: August 10, 1953. Station started as WTVI, channel 54, Belleville, IL-St. Louis, MO; on April 9, 1955 shifted facilities to channel 36 acquired from off-air KSTM-TV. March 20, 1957, left air temporarily for changeover to channel 2; resumed operation April 15, 1957. Sale of 74% by Harry Tenenbaum, Paul E. Peltason & associates to Newhouse Broadcasting, increasing its holdings to 100%, approved by FCC June 10, 1964. Sale to Times Mirror Co. by Newhouse Broadcasting approved by FCC March 7, 1980. Sale to Argyle Television by Times Mirror Co. approved by FCC May 13, 1993. Sale to New World Communications Group by Argyle Television approved by FCC March 31, 1995. Sale to Fox Television Stations Inc. by New World Communications Group approved by FCC November 7, 1996. Sale to present owner by Fox Television Stations Inc. approved by FCC June 9, 2008.

Represented (sales): Dow Lohnes PLLC.

Represented (legal): Skadden, Arps, Slate, Meagher & Flom LLP.

Personnel:

Spencer Koch, Vice President & General Manager.

Ernie Dachel, Vice President & Engineering Director.

Kurt Krueger, General Sales Manager.

Steve Mills, Local Sales Manager.

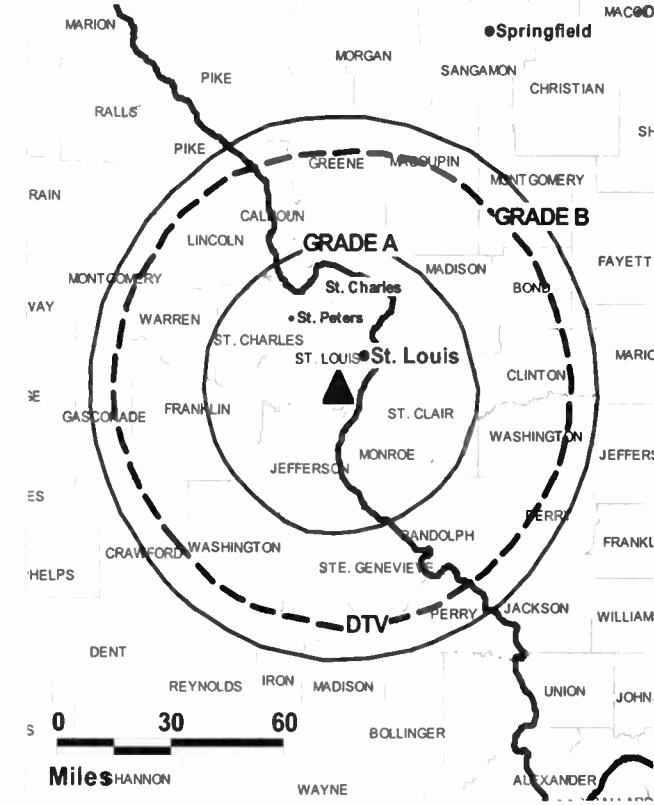
Cindy Solomomn, National Sales Manager.

Audrey Prywitch, News Director.

Jay Gill, Chief Engineer.

Elaine Claspill, Program Director.

KTVI BPCT-20010726ABO GRANTED: 2/3/2003



Kathy T. Hansen, Promotion & Creative Services Director.

Jane Beckman, Production Manager.

Katy Loida, Traffic Manager.

City of License: St. Louis. **Station DMA:** St. Louis, MO. **Rank:** 21.

Circulation © 2008 Nielsen. Coverage based on Nielsen study.

Grand Total	Cable TV Households	Non-cable TV Households	Total TV Households
Estimated Station Totals *	636,180	597,090	1,233,270
Average Weekly Circulation (2008)	431,461	428,419	859,880
Average Daily Circulation (2008)			392,967
Station DMA Total	Cable TV Households	Non-cable TV Households	Total TV Households
Estimated Station Totals *	598,390	579,100	1,177,490
Average Weekly Circulation (2008)	419,063	423,938	843,001
Average Daily Circulation (2008)			388,701
Other DMA Total	Cable TV Households	Non-cable TV Households	Total TV Households
Estimated Station Totals *	37,790	17,990	55,780
Average Weekly Circulation (2008)	12,398	4,481	16,879
Average Daily Circulation (2008)			4,266

*Estimated station totals are sums of the Nielsen TV and Cable TV household estimates for each county in which the station registers viewing of more than 5% as per the Nielsen Survey Methods.

KTVI-DT
Ch. 43

Network Service: FOX.

Licensee: Community Television of Missouri License LLC, 1717 Dixie Hwy, Ste 650, Fort Wright, KY 41011.

Studio: 5915 Berthold Ave., St. Louis, MO 63110.

Mailing Address: 5915 Berthold Ave., St. Louis, MO 63110.

Phone: 314-647-2222. **Fax:** 314-644-7440.

E-mail: skoch760@foxtv.com

Web Site: <http://www.fox2ktvi.com>

Technical Facilities: Channel No. 43 (644-650 MHz). Authorized power: 1000-kw max. visual, aural. Antenna: 1106-ft above av. terrain, 1027-ft. above ground, 1627-ft. above sea level.

Latitude	38°	32'	007"
Longitude	90°	22'	23"

Note: Latitude and longitude coordinates shown are based on the North American Datum of 1927 (NAD 27) as currently required by the Mass Media Bureau of the FCC.

Ownership: Local TV Holdings LLC (Group Owner).

Began Operation: November 1, 1999. Standard Definition.

Represented (legal): Dow Lohnes PLLC.

Personnel:

Spencer Koch, Vice President & General Manager.

Ernie Dachel, Vice President & Engineering Director.

Kurt Krueger, General Sales Manager.

Steve Mills, Local Sales Manager.

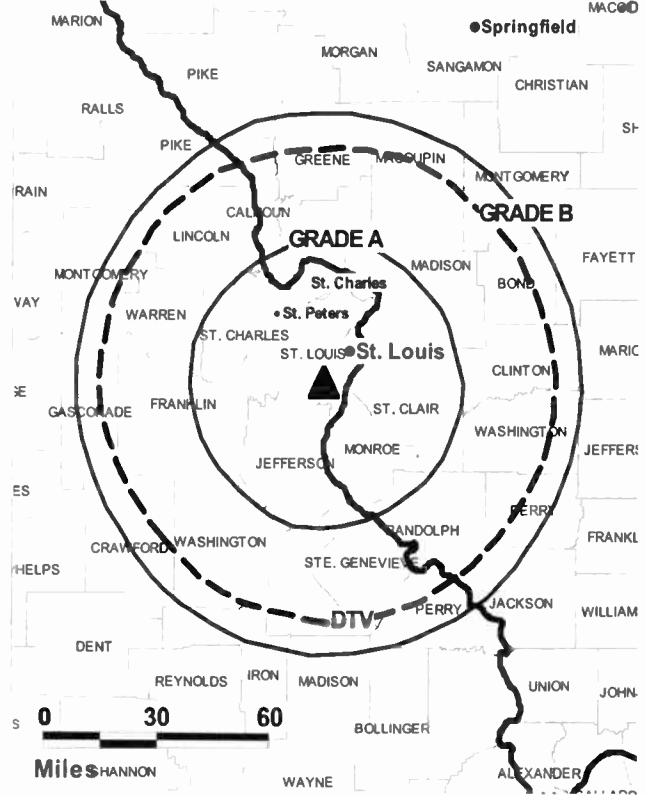
Cindy Solomomn, National Sales Manager.

Audrey Prywitch, News Director.

Jay Gill, Chief Engineer.

Elaine Claspill, Program Director.

KTVI-DT BPCDT-20010913AAM GRANTED: 3/11/2002



© 2009 Warren Communications News

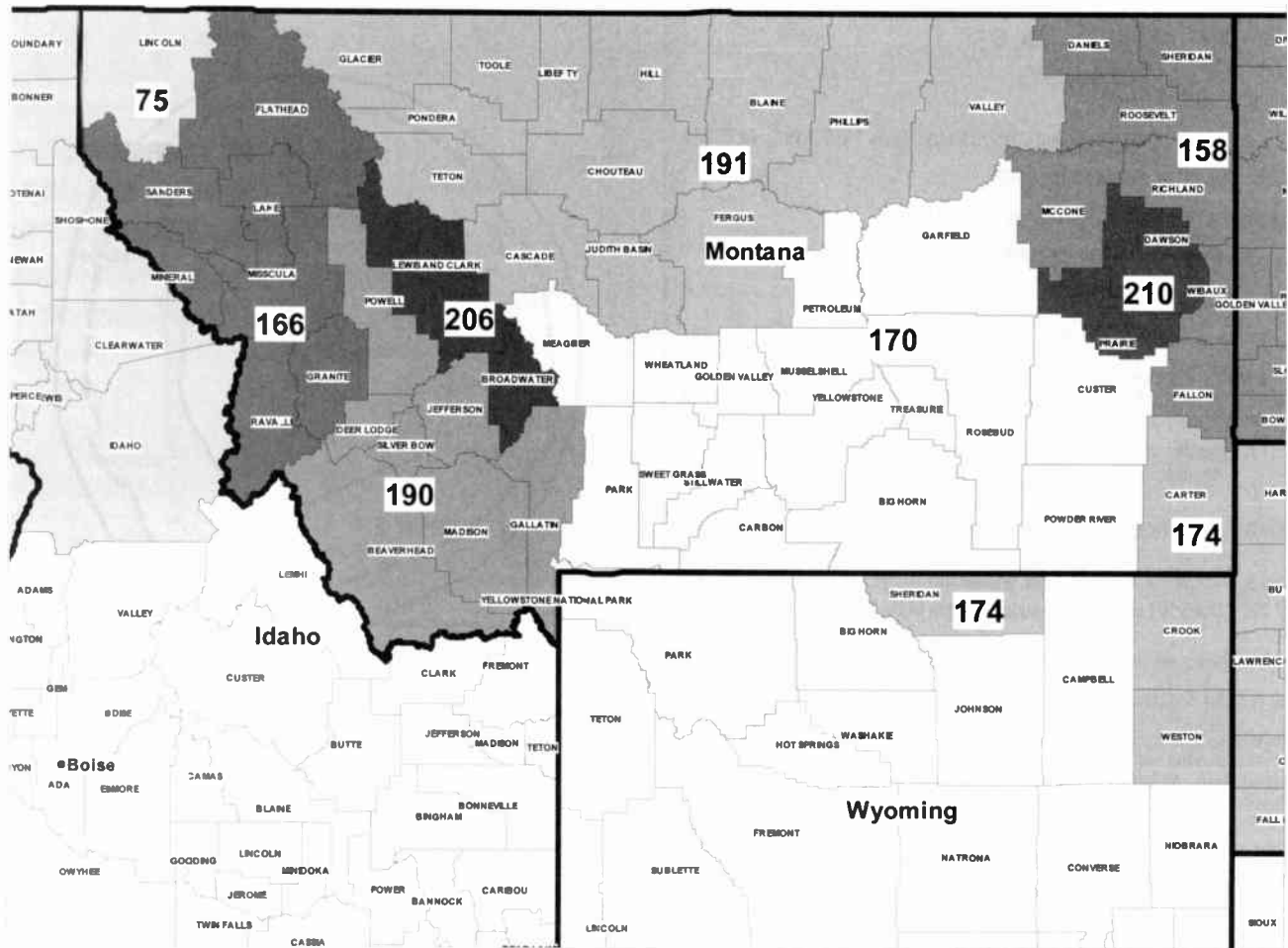
Kathy Hansen, Promotion & Creative Services Director.

Jane Beckman, Production Manager.

Katy Loida, Traffic Manager.

City of License: St. Louis. **Station DMA:** St. Louis, MO. **Rank:** 21.

Nielsen Data: Not available.



© 2009 Warren Communications News

MARKET	NIELSEN DMA TV HOUSEHOLDS	RANK	MARKET AREA COMMERCIAL STATIONS
Spokane, WA	416,630	75	KAYU-DT (30); KAYU-TV (28); KGPX (34); KHQ-DT (15); KHQ-TV (6); KLEW-DT (32); KLEW-TV (3); KQUP (24); KREM-DT (20); KREM-TV (2); KSKN (22); KSKN-DT (36); KXLY-DT (13); KXLY-TV (4)
Minot-Bismarck-Dickinson (Williston), ND	136,730	158	KBMY (17); KBMY-DT (16); KFYZ-DT (31); KFYZ-TV (5); KMCC (14); KMOT (10); KNDX (26); KQCD-TV (7); KUMV-TV (8); KXMA-DT (19); KXMA-TV (2); KXMB-DT (23); KXMB-TV (12); KXMC-DT (45); KXMC-TV (13); KXMD-DT (14); KXMD-TV (11); KXND (24)
Missoula, MT	111,340	166	KCFW-DT (38); KCFW-TV (9); KECI-DT (40); KECI-TV (13); KMMF (17); KPAX-DT (7); KPAX-TV (8); KTMF (23); KTMF-DT (36)
Billings, MT	106,030	170	KHMT (4); KHMT-DT (22); KSVI (6); KSVI-DT (18); KTVQ (2); KTVQ-DT (10); KULR-DT (11); KULR-TV (8); KYUS-TV (3)
Rapid City, SD	96,450	174	KCLO-DT (16); KCLO-TV (15); KEVN-DT (18); KEVN-TV (7); KHSD-DT (10); KHSD-TV (11); KIVV-DT (29); KIVV-TV (5); KNBN (21); KOTA-DT (2); KOTA-TV (3); KSGW-DT (13); KSGW-TV (12); KSWY (7)
Butte-Bozeman, MT	65,480	190	KBTZ (24); KBZK (7); KBZK-DT (13); KTVM (6); KTVM-DT (33); KWYB (18); KWYB-DT (19); KXLF-DT (5); KXLF-TV (4)
Great Falls, MT	64,910	191	KFBB-DT (8); KFBB-TV (5); KLMN (26); KRTV (3); KRTV-DT (7); KTGF (16); KTGF-DT (45)
Helena, MT	27,040	206	KMTF (10); KMTF-DT (29); KTVH (12); KTVH-DT (14)
Glendive, MT	3,940	210	KXGN-TV (5)

Montana *Digital* Station Totals as of October 1, 2008

	VHF	UHF	TOTAL
Commercial Television	7	10	17
Educational Television	1	1	2
	8	11	19

Montana Analog Station Totals as of October 1, 2008

	VHF	UHF	TOTAL
Commercial Television	16	6	22
Educational Television	2	0	2
	18	6	24

KSVI
Ch. 6

Network Service: ABC.

Licensee: Nexstar Finance Inc., 909 Lake Carolyn Pkwy., Suite 1450, Irving, TX 75039.

Studio: 445 S. 24th St. W, Billings, MT 59102.

Mailing Address: 445 S. 24th St. W, Billings, MT 59102.

Phone: 406-652-4743. **Fax:** 406-652-6963.

E-mail: steves@khmt.com

Web Site: http://www.yourbigsky.com

Technical Facilities: Channel No. 6 (82-88 MHz). Authorized power: 100-kw visual, 10-kw aural. Antenna: 817-ft above av. terrain, 361-ft. above ground, 4222-ft. above sea level.

Latitude 45° 48' 26"
Longitude 108° 20' 25"

Transmitter: 8-mi. E of Billings at Quarry off Hogan Rd., 0.5-mi. from I-90, Yellowstone.

Note: Latitude and longitude coordinates shown are based on the North American Datum of 1927 (NAD 27) as currently required by the Mass Media Bureau of the FCC.

LMA: Local marketing agreement with KHMT (F), Hardin.

Ownership: Nexstar Broadcasting Group Inc. (Group Owner).

Began Operation: January 8, 1993. Sale to Great Trails Broadcasting Corp. by Big Horn Communications Inc. approved by FCC February 4, 1998. Sale by Great Trails Broadcasting Corp. to Midwest Holding Partnership LP (Douglas Wolf), who then sold station to Quorum Broadcast Holdings Inc., consummated December 31, 1998 (Television Digest, Vol. 38:46). Merger of Quorum Broadcast Holdings Inc. into present owner approved by FCC October 30, 2003.

Represented (sales): Katz Media Group.

Represented (legal): Drinker Biddle.

Represented (engineering): Mullaney Engineering Inc.

Personnel:

Jerry Jones, Vice President & General Manager.

Ron Walden, Chief Engineer.

Betty Kercher, Business Manager.

Patricia King, Program & Promotion Director.

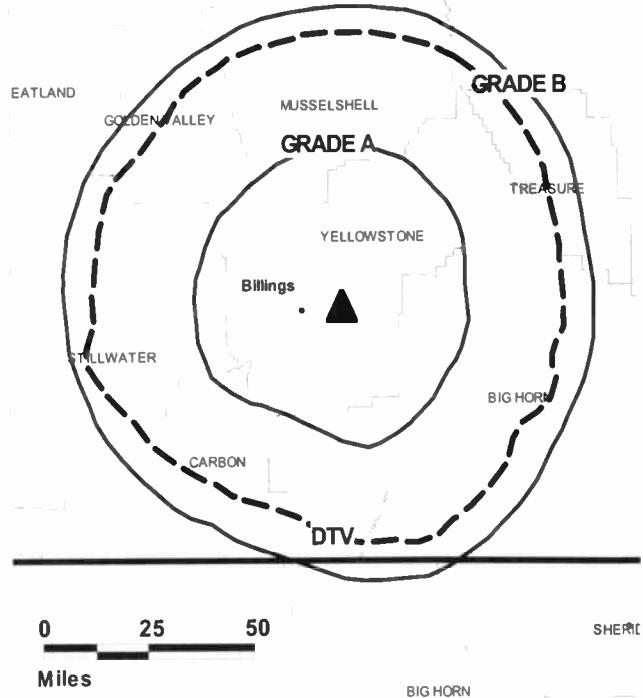
Connie Barrick, Local Sales Manager.

Scott Smith, Operations Manager.

Tracy Schott, Traffic Manager.

City of License: Billings. **Station DMA:** Billings, MT. **Rank:** 170.

KSVI BPCT-19860110KG GRANTED: 1/9/1989



Circulation © 2008 Nielsen. Coverage based on Nielsen study.

GrandTotal	Cable TV Households	Non-cable TV Households	Total TV Households
Estimated Station Totals *	51,270	46,070	97,340
Average Weekly Circulation (2008)	22,626	21,640	44,266
Average Daily Circulation (2008)			16,737
Station DMA Total	Cable TV Households	Non-cable TV Households	Total TV Households
Estimated Station Totals *	51,270	45,890	97,160
Average Weekly Circulation (2008)	22,626	21,628	44,254
Average Daily Circulation (2008)			16,736
Other DMA Total	Cable TV Households	Non-cable TV Households	Total TV Households
Estimated Station Totals *	0	180	180
Average Weekly Circulation (2008)	0	12	12
Average Daily Circulation (2008)			1

*Estimated station totals are sums of the Nielsen TV and Cable TV household estimates for each county in which the station registers viewing of more than 5% as per the Nielsen Survey Methods.

KSVI-DT
Ch. 18

Network Service: ABC.

Grantee: Nexstar Finance Inc., 909 Lake Carolyn Pkwy., Suite 1450, Irving, TX 75039.

Studio: 445 S. 24th St. W, Billings, MT 59102.

Mailing Address: 445 S. 24th St. W, Billings, MT 59102.

Phone: 406-652-4743. **Fax:** 406-652-6963.

E-mail: steves@khmt.com

Web Site: <http://www.yourbigsky.com>

Technical Facilities: Channel No. 18 (494-500 MHz). Authorized power: 1000-kw max. visual, aural. Antenna: 746-ft above av. terrain, 290-ft. above ground, 4152-ft. above sea level.

Latitude	45°	48'	26"
Longitude	108°	20'	25"

Note: Latitude and longitude coordinates shown are based on the North American Datum of 1927 (NAD 27) as currently required by the Mass Media Bureau of the FCC.

Ownership: Nexstar Broadcasting Group Inc. (Group Owner).

Began Operation: Station operating under Special Temporary Authority at 0.966-kw max. visual; no on-air date

Represented (legal): Drinker Biddle.

Represented (sales): Katz Media Group.

Personnel:

Jerry Jones, Vice President & General Manager.

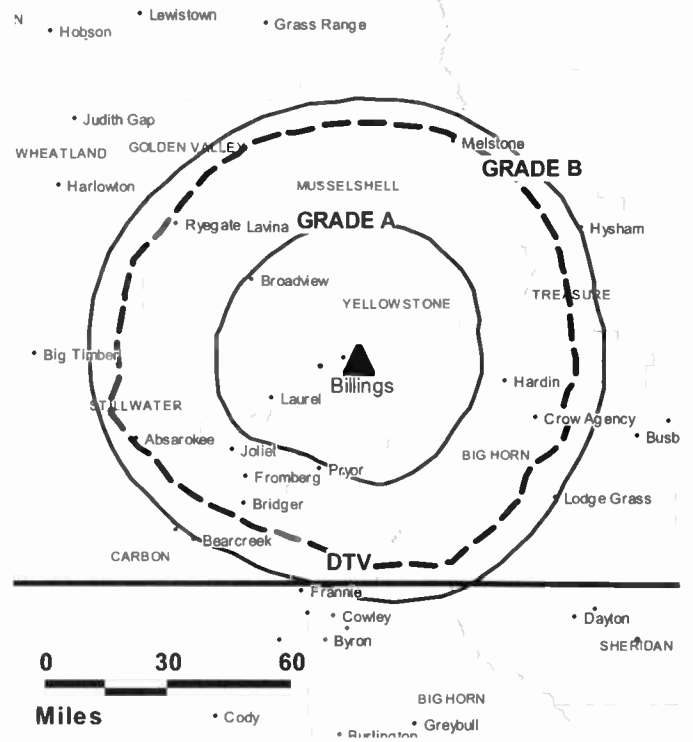
Ron Walden, Chief Engineer.

Betty Kercher, Business Manager.

Patricia King, Program & Promotion Director.

Connie Barrick, Local Sales Manager.

KSVI-DT BPCDT-19991029ACI GRANTED: 5/9/2001



© 2009 Warren Communications News

Scott Smith, Operations Manager.

Tracy Schott, Traffic Manager.

City of License: Billings. **Station DMA:** Billings, MT. **Rank:** 170.

Nielsen Data: Not available.

KTVQ

Ch. 2

Network Service: CBS.

Licensee: KTVQ Communications Inc., PO Box 2557, 3203 3rd Ave. N, Billings, MT 59103-2557.

Studio: 3203 3rd Ave. N, Billings, MT 59101.

Mailing Address: PO Box 2557, Billings, MT 59103.

Phone: 406-252-5611. **Fax:** 406-252-9938.

E-mail: mwallis@ktvq.com

Web Site: http://www.montanastation.com

Technical Facilities: Channel No. 2 (54-60 MHz). Authorized power: 100-kw visual, 10.2-kw aural. Antenna: 670-ft above av. terrain, 383-ft. above ground, 4183-ft. above sea level.

Latitude 45° 46' 00.2"
Longitude 108° 27' 26.7"

Transmitter: 2-mi. ESE of Billings on Sacrifice Cliff.

Note: Latitude and longitude coordinates shown are based on the North American Datum of 1927 (NAD 27) as currently required by the Mass Media Bureau of the FCC.

Ownership: Evening Post Publishing Co. (Group Owner).

Began Operation: November 9, 1953. Sale to SJL Inc. by Garryowen Corp. (J. S. Sample) approved by FCC December 21, 1983. Sale to KTVQ Communications Inc. approved by FCC March 16, 1992, but not consummated. Sale to present owner by SJL Inc. approved by FCC May 20, 1994.

Represented (sales): Petry Television Inc.

Represented (legal): Dow Lohnes PLLC.

Represented (engineering): Cohen Dippell & Everist PC.

Personnel:

Monty Wallis, President & General Manager.

Tim Keating, National Sales Manager.

Jon Stepanek, News Director.

John Webber, Chief Engineer.

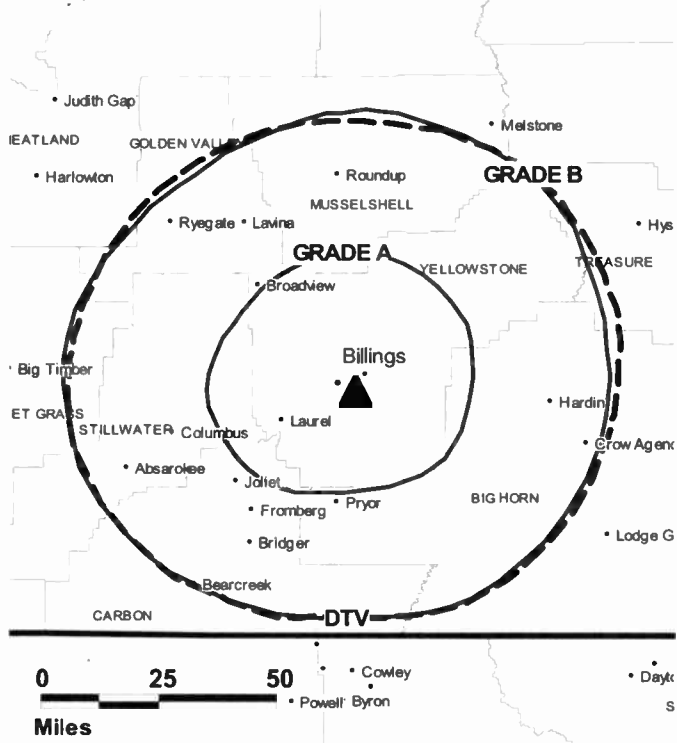
Tammy Green, Business Manager.

Dennis Lyle, Promotion Director & Production Manager.

Pam Hofferber, Traffic Manager.

City of License: Billings. **Station DMA:** Billings, MT. **Rank:** 170.

KTVQ BMPCT-4001 GRANTED: 8/20/1956



© 2009 Warren Communications News

Circulation © 2008 Nielsen. Coverage based on Nielsen study.

GrandTotal	Cable TV Households	Non-cable TV Households	Total TV Households
Estimated Station Totals *	62,940	50,770	113,710
Average Weekly Circulation (2008)	44,293	30,715	75,008
Average Daily Circulation (2008)			44,527
Station DMA Total	Cable TV Households	Non-cable TV Households	Total TV Households
Estimated Station Totals *	51,270	45,890	97,160
Average Weekly Circulation (2008)	38,315	29,736	68,051
Average Daily Circulation (2008)			41,451
Other DMA Total	Cable TV Households	Non-cable TV Households	Total TV Households
Estimated Station Totals *	11,670	4,880	16,550
Average Weekly Circulation (2008)	5,978	979	6,957
Average Daily Circulation (2008)			3,076

*Estimated station totals are sums of the Nielsen TV and Cable TV household estimates for each county in which the station registers viewing of more than 5% as per the Nielsen Survey Methods.

KTVQ-DT
Ch. 10

Network Service: CW, CBS.

Grantee: KTVQ Communications Inc., PO Box 2557, 3203 3rd Ave. N, Billings, MT 59103-2557.

Studio: 3203 3rd Ave. N, Billings, MT 59103.

Mailing Address: PO Box 2557, Billings, MT 59103-2557.

Phone: 406-252-5611. **Fax:** 406-252-9938.

E-mail: mwallis@ktvq.com

Web Site: <http://www.montanastation.com>

Technical Facilities: Channel No. 10 (192-198 MHz). Authorized power: 26.1-kw visual, aural. Antenna: 591-ft above av. terrain, 369-ft. above ground, 4037-ft. above sea level.

Latitude	45°	46'	01"
Longitude	108°	27'	26"

Note: Latitude and longitude coordinates shown are based on the North American Datum of 1927 (NAD 27) as currently required by the Mass Media Bureau of the FCC.

Ownership: Evening Post Publishing Co.

Began Operation: Station operating under Special Temporary Authority at 5.3-kw visual; no on-air date

Personnel:

Monty Wallis, President & General Manager.

Tim Keating, National Sales Manager.

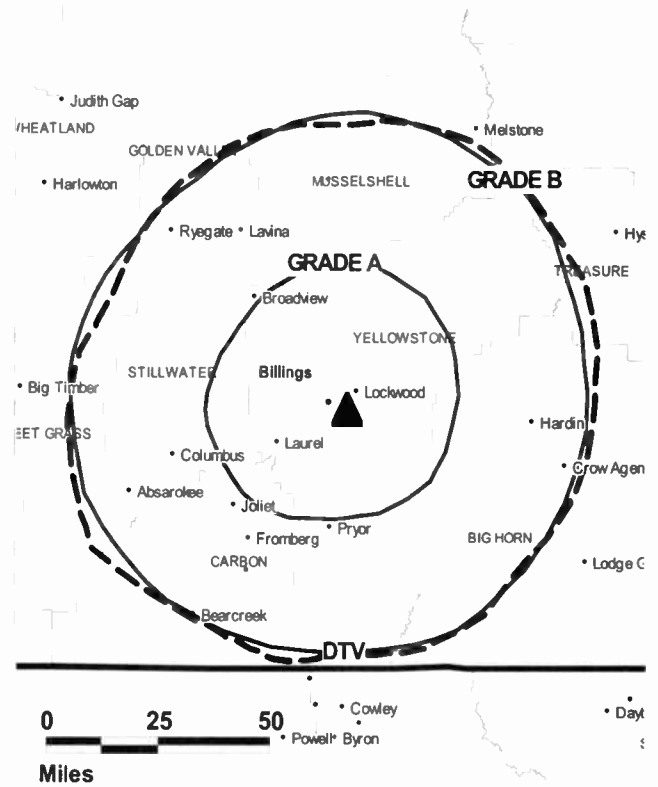
Jon Stepanek, News Director.

John Webber, Chief Engineer.

Tammy Green, Business Manager.

Dennis Lyle, Promotion Director & Production Manager.

KTVQ-DT BMDPDT-20060705ABU GRANTED: 7/28/2006



© 2009 Warren Communications News

Pam Hofferber, Traffic Manager.

City of License: Billings. **Station DMA:** Billings, MT. **Rank:** 170.

Nielsen Data: Not available.

KULR-DT
Ch. 11

Network Service: NBC.

Licensee: MMM License II LLC, 900 Laskin Rd, Virginia Beach, VA 23451.

Studio: 2045 Overland Ave., Billings, MT 59106.

Mailing Address: PO Box 80810, Billings, MT 59108.

Phone: 406-656-8000. **Fax:** 406-652-8207.

E-mail: bcummings@kulr.com

Web Site: http://www.kulr8.com

Technical Facilities: Channel No. 11 (198-204 MHz). Authorized power: 16-kw visual, aural. Antenna: 627-ft above av. terrain, 361-ft. above ground, 4078-ft. above sea level.

Latitude	45°	45'	35"
Longitude	108°	27'	14"

Note: Latitude and longitude coordinates shown are based on the North American Datum of 1927 (NAD 27) as currently required by the Mass Media Bureau of the FCC.

Ownership: Max Media LLC (Group Owner).

Began Operation: May 6, 2002. Standard Definition.

Represented (legal): Smithwick & Belendiuk PC.

Represented (sales): Continental Television Sales.

Personnel:

Bruce Cummings, President & General Manager.

John Langeliers, General Sales Manager.

Joel Lundstad, News & Public Affairs Director.

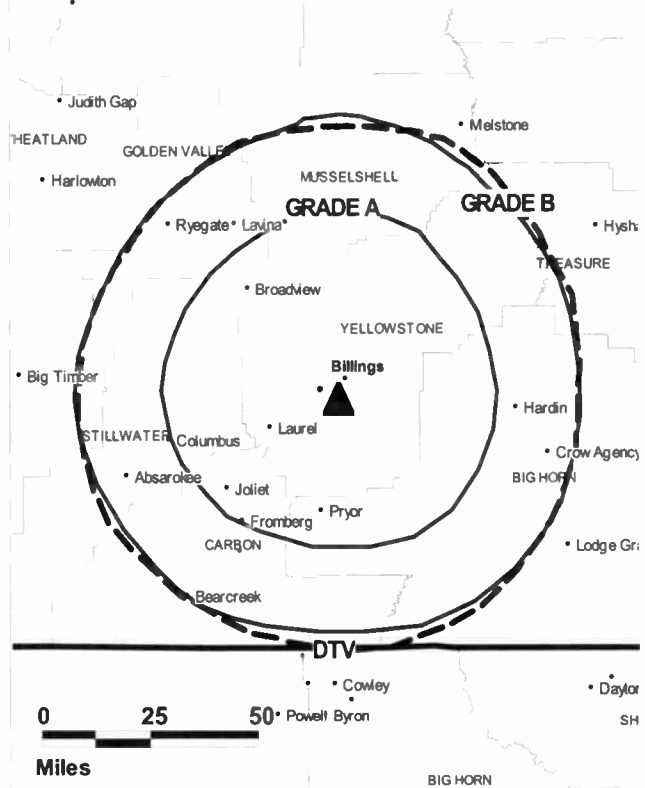
Mark Huller, Chief Engineer.

Marcie Hummel, Business Manager.

Linda Shandy, Program Director.

Kris Aschim, Promotion Director.

KULR-DT BPCDT-20060707AEX GRANTED: 11/13/2006



Andrew Demerest, Production Manager.

Tara Gilsrud, Traffic Manager.

City of License: Billings. **Station DMA:** Billings, MT. **Rank:** 170.

Nielsen Data: Not available.

KULR-TV

Ch. 8

(Operates satellite KYUS-TV, Miles City)

Network Service: NBC.

Licensee: MMM License II LLC, 900 Laskin Rd, Virginia Beach, VA 23451.

Studio: 2045 Overland Ave., Billings, MT 59102.

Mailing Address: PO Box 80810, Billings, MT 59108.

Phone: 406-656-8000. **Fax:** 406-652-8207.

E-mail: bcummings@kulr.com

Web Site: http://www.kulr8.com

Technical Facilities: Channel No. 8 (180-186 MHz). Authorized power: 316-kw visual, 38.9-kw aural. Antenna: 750-ft above av. terrain, 530-ft. above ground, 4249-ft. above sea level.

Latitude 45° 45' 35"
Longitude 108° 27' 13.6"

Transmitter: 2.7-mi. E of Billings.

Note: Latitude and longitude coordinates shown are based on the North American Datum of 1927 (NAD 27) as currently required by the Mass Media Bureau of the FCC.

Satellite Earth Stations: Transmitter RCA; Harris, 6.1-meter C-band; Andrew, 2.4-meter Ku-band; Vertex, 4.5-meter Ku-band; Scientific-Atlanta, 4.6-meter C-band; Scientific-Atlanta, DX Antenna, Andrew receivers.

Ownership: Max Media LLC (Group Owner).

Began Operation: March 15, 1958. Sale to present owner by Wooster Republican Printing Co. approved by FCC June 9, 2004. Sale to Wooster Republican Printing Co. by Harriscope approved by FCC December 12, 1986 (Television Digest, Vol. 26:45). Sale to Harriscope by Crain-Snyder TV (Rex Baker, Arthur Miller & Thor Myhre) approved by FCC March 8, 1967 (Vol. 6:46). Sale to Crain-Snyder Television Inc. by Midland Empire Broadcasting Co. approved by FCC December 17, 1962 (Vol. 2:52).

Represented (sales): Continental Television Sales.

Represented (legal): Smithwick & Belendiuk PC.

Represented (engineering): Hammett & Edison Inc.

Personnel:

Bruce Cummings, President & General Manager.

John Langeliers, General Sales Manager.

Joel Lundstad, News & Public Affairs Director.

Mark Huller, Chief Engineer.

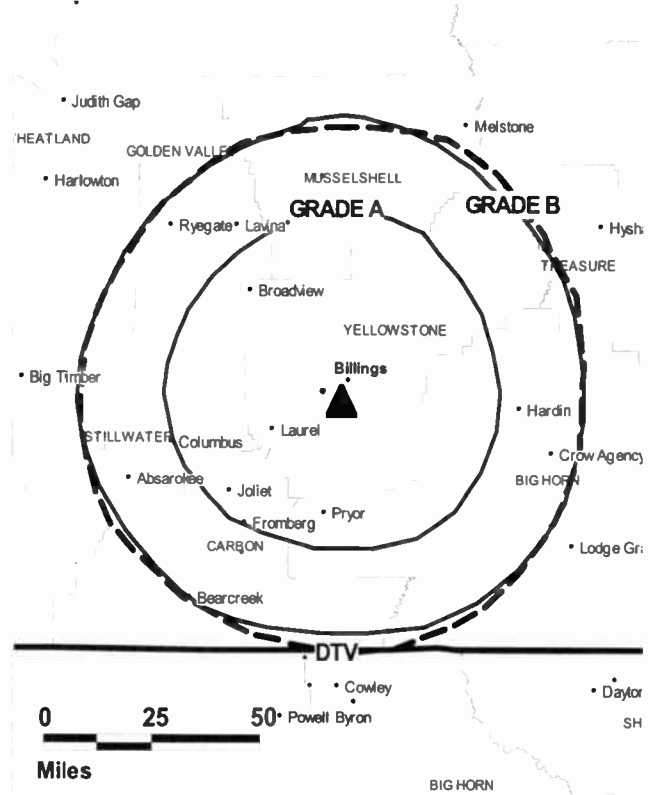
Marcie Hummel, Business Manager.

Linda Shandy, Program Director.

Kris Aschim, Promotion Director.

Andrew Demerest, Production Manager.

KULR-TV BMPCT-4810 GRANTED: 11/21/1957



© 2009 Warren Communications News

Tara Gilsrud, Traffic Manager.

City of License: Billings. **Station DMA:** Billings, MT. **Rank:** 170.

Circulation © 2008 Nielsen. Coverage based on Nielsen study.

GrandTotal	Cable TV Households	Non-cable TV Households	Total TV Households
Estimated Station Totals *	58,210	46,070	104,280
Average Weekly Circulation (2008)	34,977	26,696	61,673
Average Daily Circulation (2008)			31,129
Station DMA Total	Cable TV Households	Non-cable TV Households	Total TV Households
Estimated Station Totals *	51,270	45,890	97,160
Average Weekly Circulation (2008)	32,888	26,682	59,570
Average Daily Circulation (2008)			30,696
Other DMA Total	Cable TV Households	Non-cable TV Households	Total TV Households
Estimated Station Totals *	6,940	180	7,120
Average Weekly Circulation (2008)	2,089	14	2,103
Average Daily Circulation (2008)			433

*Estimated station totals are sums of the Nielsen TV and Cable TV household estimates for each county in which the station registers viewing of more than 5% as per the Nielsen Survey Methods.

KBZK

Ch. 7

Network Service: CBS.

Licensee: KCTZ Communications Inc., 134 Columbus St., Charleston, SC 29403.

Studio: 90 Television Way, Bozeman, MT 59718.

Mailing Address: 90 Television Way, Bozeman, MT 59718.

Phone: 406-586-3280. **Fax:** 406-586-4135.

E-mail: tgazy@kbzk.com

Web Site: http://www.montanasnewsstation.com

Technical Facilities: Channel No. 7 (174-180 MHz). Authorized power: 44.1-kw visual, 4.41-kw aural. Antenna: 816-ft above av. terrain, 306-ft. above ground, 6916-ft. above sea level.

Latitude 45° 40' 24"
Longitude 110° 52' 02"

Holds CP for change to 43.7-kw visual, 909-ft above av. terrain, 335-ft. above ground, 6945-ft. above sea level; BPCT-20040730AHW.

Transmitter: 1.75-mi. W of Hwy. 10, 7.7-mi. E of Bozeman.

Note: Latitude and longitude coordinates shown are based on the North American Datum of 1927 (NAD 27) as currently required by the Mass Media Bureau of the FCC.

Ownership: Evening Post Publishing Co. (Group Owner).

Began Operation: September 1, 1987.

Represented (sales): Katz Media Group.

Personnel:

Pat Cooney, Regional Manager.

Tim Gazy, Station & General Sales Manager.

John Scherer, News Director.

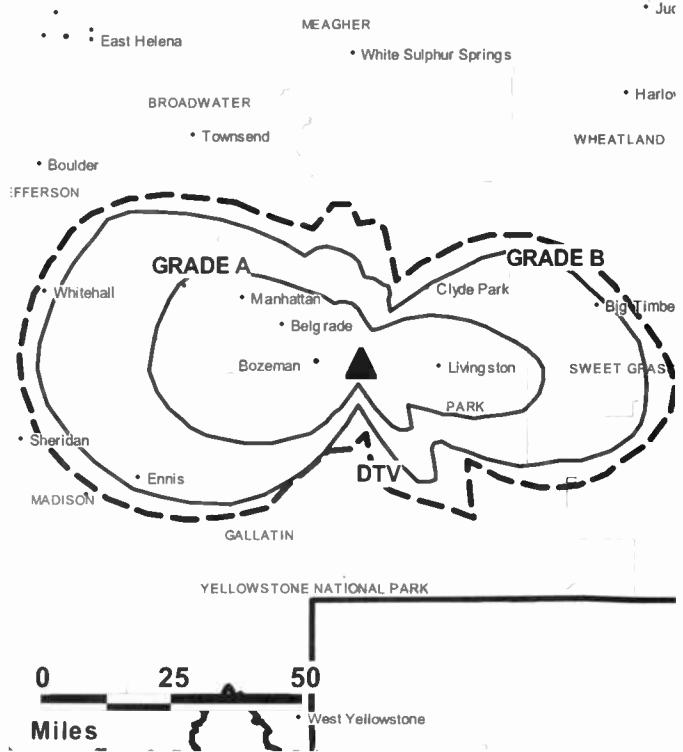
Ron Schlosser, Chief Engineer.

Lynn Hopewell, Program Director.

Matt Reid, Production Manager.

City of License: Bozeman. **Station DMA:** Butte-Bozeman, MT. **Rank:** 190.

KBZK BPCT-20040730AHW GRANTED: 5/18/2005



© 2009 Warren Communications News

Circulation © 2008 Nielsen. Coverage based on Nielsen study.

GrandTotal	Cable TV Households	Non-cable TV Households	Total TV Households
Estimated Station Totals *	14,120	17,270	31,390
Average Weekly Circulation (2008)	8,514	5,751	14,265
Average Daily Circulation (2008)			7,282

Station DMA Total	Cable TV Households	Non-cable TV Households	Total TV Households
Estimated Station Totals *	14,120	17,270	31,390
Average Weekly Circulation (2008)	8,514	5,751	14,265
Average Daily Circulation (2008)			7,282

*Estimated station totals are sums of the Nielsen TV and Cable TV household estimates for each county in which the station registers viewing of more than 5% as per the Nielsen Survey Methods.

KBZK-DT
Ch. 13

Network Service: CBS.

Licensee: KCTZ Communications Inc., 134 Columbus St., Charleston, SC 29403.

Studio: 90 Television Way, Bozeman, MT 59718.

Mailing Address: 90 Television Way, Bozeman, MT 59718.

Phone: 406-586-3280. **Fax:** 406-586-4135.

E-mail: tgazy@kbzk.com

Web Site: <http://www.montanasnewsstation.com>

Technical Facilities: Channel No. 13 (210-216 MHz). Authorized power: 18.9-kw visual, aural. Antenna: 889-ft above av. terrain, 314-ft. above ground, 6925-ft. above sea level.

Latitude	45°	40'	24"
Longitude	110°	52'	02"

Note: Latitude and longitude coordinates shown are based on the North American Datum of 1927 (NAD 27) as currently required by the Mass Media Bureau of the FCC.

Ownership: Evening Post Publishing Co. (Group Owner).

Began Operation: Station operating; no on-air date

Personnel:

Pat Cooney, Regional Manager.

Tim Gazy, Station & General Sales Manager.

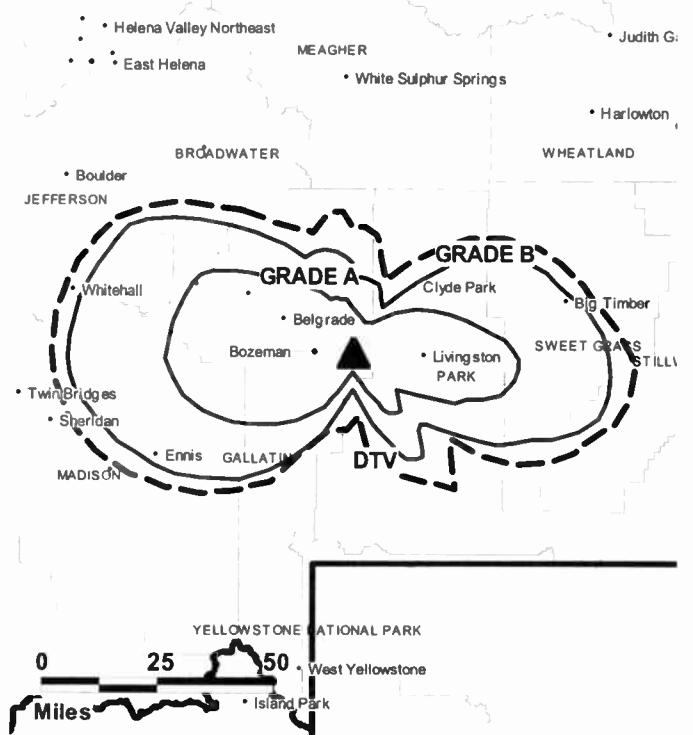
John Scherer, News Director.

Ron Schlosser, Chief Engineer.

Lynn Hopewell, Program Director.

Matt Reid, Production Manager.

KBZK-DT BMAPCDT-20050525AID GRANTED: 6/27/2005



© 2009 Warren Communications News

City of License: Bozeman. **Station DMA:** Butte-Bozeman, MT. **Rank:** 190.

Nielsen Data: Not available.

KBTZ
Ch. 24

Network Service: MNT, FOX.

Licensee: Montana License Sub Inc., One Shackelford Dr., Suite 400, Little Rock, AR 72211-2545.

Mailing Address: One Shackelford Dr., Suite 400, Little Rock, AR 72211-2545.

Phone: 501-219-2400.

E-mail: lmcgough@ebcorp.net

Technical Facilities: Channel No. 24 (530-536 MHz). Authorized power: 330-kw max. visual, aural. Antenna: 1870-ft above av. terrain, 171-ft. above ground, 8350-ft. above sea level.

Latitude 46° 00' 24"
Longitude 112° 26' 30"

Holds CP for change to 50-kw max. visual; BPCDT-20080516AAC.

Transmitter: Maxwell Peak, 0.9-mi. E of Interstate 15 near Silver Bow Park.

Note: Latitude and longitude coordinates shown are based on the North American Datum of 1927 (NAD 27) as currently required by the Mass Media Bureau of the FCC.

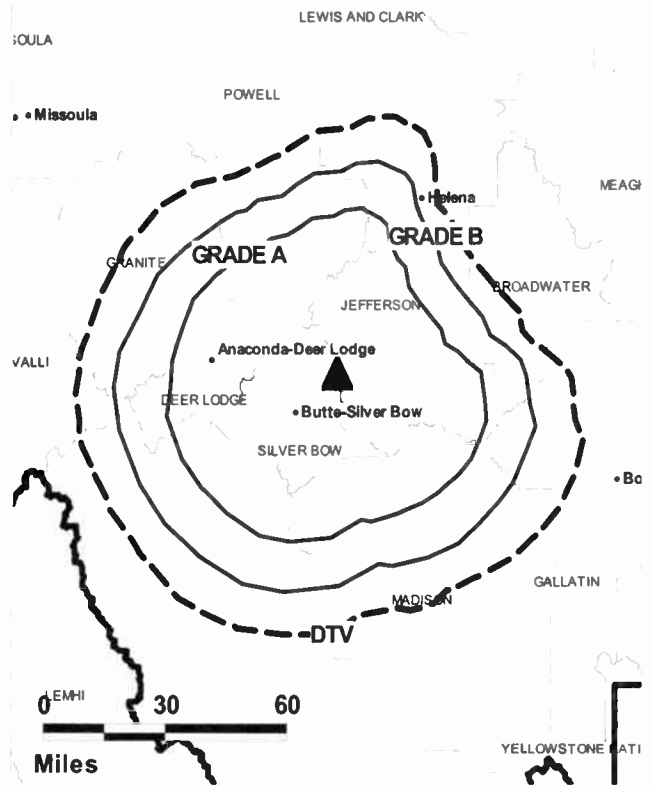
Ownership: Equity Media Holdings Corp. (Group Owner).

Began Operation: May 2, 2003. Station plans to broadcast digitally on its analog channel allotment. Sale to MMBG License LLC (Max Media LLC) dismissed by FCC March 28, 2007. Equity Broadcasting Corp. merged with Coconut Palm Acquisition Corp., becoming Equity Media Holdings Corp. FCC approved deal March 27, 2007. Sale to Equity Broadcasting Corp. by WinStar Broadcasting Inc. approved by FCC July 18, 2001. Due to financial difficulties, station dark from November 2003 until August 15, 2004, and from late October 2004 until mid 2006.

Represented (engineering): du Treil, Lundin & Rackley Inc.

City of License: Butte. **Station DMA:** Butte-Bozeman, MT. **Rank:** 190.

KBTZ BMPCT-20011129ABW GRANTED: 2/4/2003



Circulation © 2008 Nielsen. Coverage based on Nielsen study.

GrandTotal	Cable TV Households	Non-cable TV Households	Total TV Households
Estimated Station Totals *	26,670	32,360	59,030
Average Weekly Circulation (2008)	10,504	7,842	18,346
Average Daily Circulation (2008)			4,896

Station OMA Total	Cable TV Households	Non-cable TV Households	Total TV Households
Estimated Station Totals *	26,670	32,360	59,030
Average Weekly Circulation (2008)	10,504	7,842	18,346
Average Daily Circulation (2008)			4,896

*Estimated station totals are sums of the Nielsen TV and Cable TV household estimates for each county in which the station registers viewing of more than 5% as per the Nielsen Survey Methods.

Setting the industry standard...

Communications Daily

Warren Communications News

FREE 30-day trial—call 800-771-9202 or visit www.warren-news.com

KTVM
Ch. 6
(Satellite of KECI-TV, Missoula)

Network Service: NBC.

Licensee: BlueStone License Holdings Inc., 280 Park Ave, 25th Floor, E Tower, New York, NY 10017.

Studio: 750 Dewey Blvd., Suite 1, Butte, MT 59701.

Mailing Address: PO Box 3118, Butte, MT 59701.

Phone: 406-586-0296. **Fax:** 406-586-0554.

E-mail: news@ktvm.com

Web Site: http://www.nbcmontana.com

Technical Facilities: Channel No. 6 (82-88 MHz). Authorized power: 100-kw visual, 12.5-kw aural. Antenna: 1936-ft above av. terrain, 213-ft. above ground, 8458-ft. above sea level.

Latitude	46°	00'	27"
Longitude	112°	26'	30"

Transmitter: On mountain peak, 2.6-mi. E of Butte.

Note: Latitude and longitude coordinates shown are based on the North American Datum of 1927 (NAD 27) as currently required by the Mass Media Bureau of the FCC.

Multichannel TV Sound: Stereo only.

Satellite Earth Station: Transmitter RCA; Andrew, 2.8-meter Ku-band.

Ownership: Bonten Media Group LLC (Group Owner).

Began Operation: May 15, 1970. Transfer to present owner by BlueStone TV Holdings Inc. approved by FCC April 24, 2007. Sale to BlueStone TV Holdings Inc. by Lamco Communications Inc. approved by FCC April 29, 2004. Sale to Lamco Communications Inc. by Precht Communications Inc. approved by FCC April 29, 1998.

Represented (sales): Katz Media Group.

Represented (legal): Covington & Burling.

Represented (engineering): Cohen Dippell & Everist PC.

Personnel:

Charlie Henrich, General Manager.

Amy Robertson, Station, General Sales & Production Manager.

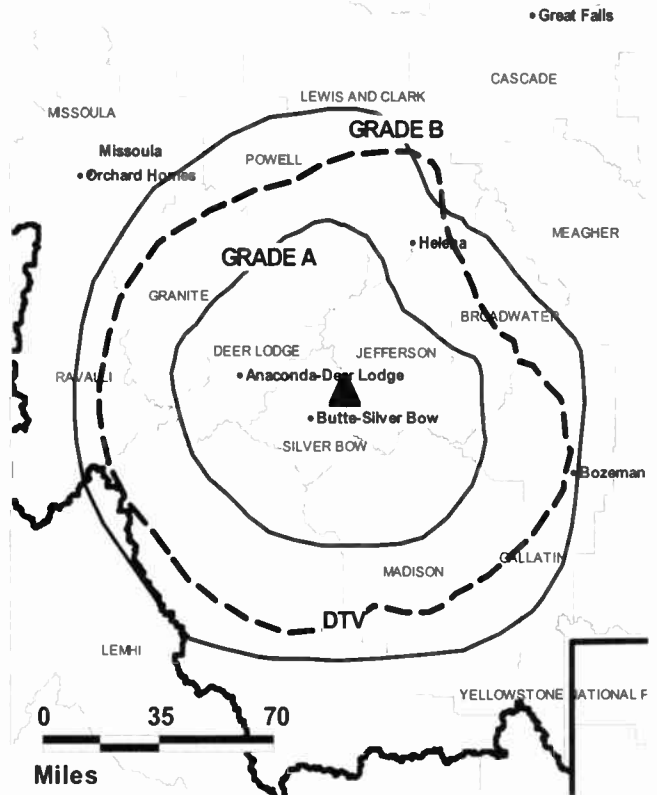
Wade Muehlhof, News Director

Charlie Cannaliato, Chief Engineer.

Jean Zosel, Program Director.

Roxanne Lyson, Traffic Manager.

KTVM BPCT-4187 GRANTED: 12/3/1969



© 2009 Warren Communications News

City of License: Butte. **Station DMA:** Butte-Bozeman, MT. Rank: 190.

Circulation © 2008 Nielsen. Coverage based on Nielsen study.

GrandTotal	Cable TV Households	Non-cable TV Households	Total TV Households
Estimated Station Totals *	29,260	32,360	61,620
Average Weekly Circulation (2008)	17,621	14,772	32,393
Average Daily Circulation (2008)			15,125
Station DMA Total	Cable TV Households	Non-cable TV Households	Total TV Households
Estimated Station Totals *	29,260	32,360	61,620
Average Weekly Circulation (2008)	17,621	14,772	32,393
Average Daily Circulation (2008)			15,125

*Estimated station totals are sums of the Nielsen TV and Cable TV household estimates for each county in which the station registers viewing of more than 5% as per the Nielsen Survey Methods.

KTVM-DT
Ch. 33

Network Service: NBC.

Grantee: BlueStone License Holdings Inc., 280 Park Ave, 25th Floor, E Tower, New York, NY 10017.

Studio: 750 Dewey Blvd., Suite 1, Butte, MT 59701.

Mailing Address: PO Box 3118, Butte, MT 59701.

Phone: 406-586-0296. **Fax:** 406-586-0554.

E-mail: news@ktvm.com

Web Site: http://www.nbcmontana.com

Technical Facilities: Channel No. 33 (584-590 MHz). Authorized power: 300-kw max. visual, aural. Antenna: 1811-ft above av. terrain, 50-ft. above ground, 8295-ft. above sea level.

Latitude	46°	00'	27"
Longitude	112°	26'	30"

Holds CP for change to channel number 6, 11.2-kw visual, 1940-ft above av. terrain, 175-ft. above ground, 840-ft. above sea level; BPCDT-20080314ADF.

Note: Latitude and longitude coordinates shown are based on the North American Datum of 1927 (NAD 27) as currently required by the Mass Media Bureau of the FCC.

Ownership: Bonten Media Group LLC (Group Owner).

Began Operation: February 28, 2002. Standard Definition. Station operating under Special Temporary Authority at 5.75-kw max. visual. Station plans to broadcast digitally on its analog channel allotment.

Represented (legal): Covington & Burling.

Represented (sales): Katz Media Group.

Personnel:

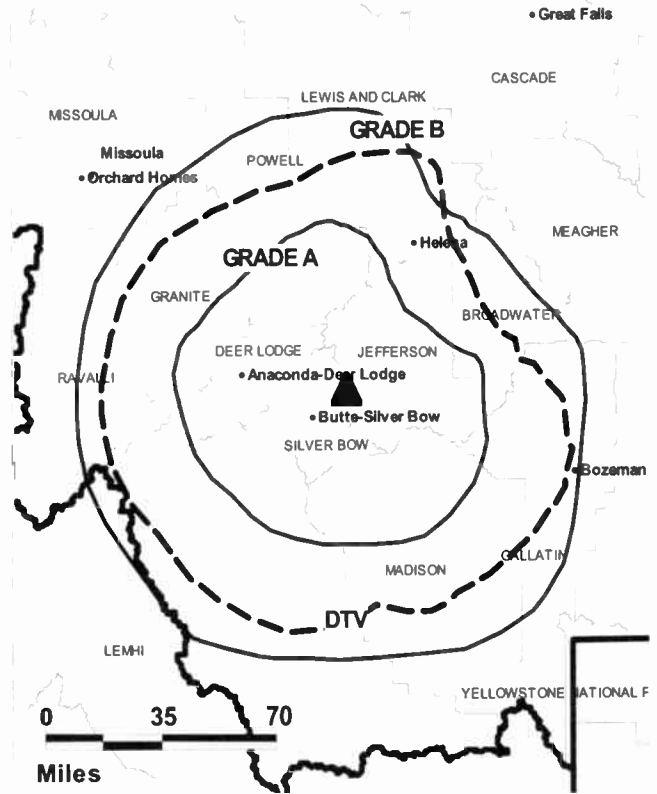
Charlie Henrich, General Manager.

Amy Robertson, Station, General Sales & Production Manager.

Wade Muehlhof, News Director.

Charlie Cannaliato, Chief Engineer.

KTVM-DT BPCDT-20080314ADF GRANTED: 6/3/2008



Jean Zosel, Program Director.

Roxanne Lyson, Traffic Manager.

City of License: Butte. Station DMA: Butte-Bozeman, MT. Rank: 190.

Nielsen Data: Not available.

KWYB
Ch. 18

Network Service: ABC.

Licensee: MMM License LLC, 900 Laskin Rd, Virginia Beach, VA 23451.

Studio: 505 W. Park, Butte, MT 59701.

Mailing Address: 505 W. Park, Butte, MT 59701.

Phone: 406-782-7185; 406-542-8900. Fax: 406-723-9269.

E-mail: maureen@maxmontana.com

Web Site: http://www.kwyb.com

Technical Facilities: Channel No. 18 (494-500 MHz). Authorized power: 1780-kw max. visual, aural. Antenna: 1919-ft above av. terrain, 262-ft. above ground, 8442-ft. above sea level.

Latitude 46° 00' 24"
Longitude 112° 26' 30"

Transmitter: 3.1-mi. E of Butte.

Note: Latitude and longitude coordinates shown are based on the North American Datum of 1927 (NAD 27) as currently required by the Mass Media Bureau of the FCC.

Ownership: Max Media LLC (Group Owner).

Began Operation: September 27, 1996. Sale to present owner by Continental Television Network Inc. approved by FCC February 5, 2001.

Represented (sales): Blair Television.

Represented (legal): Reddy, Begley & McCormick LLP.

Personnel:

Linda Gray, President.

Maureen O'Hanlon-Lang, Station Manager.

Leslie Stoll, National Sales Manager.

Mark Huller, Engineering Director.

Clay Meissner, Business Manager.

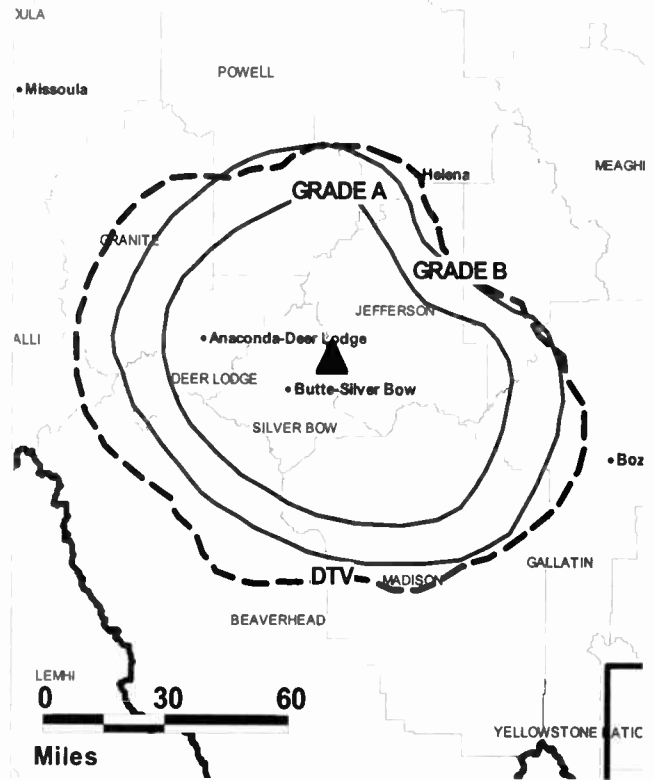
Linda Julius, Program Director.

Tom Ciprari, Promotion & Production Manager.

Sharikay Austin, Traffic Manager.

City of License: Butte Station DMA: Butte-Bozeman, MT. Rank: 190.

KWYB BMPCT-19970915KE GRANTED: 8/26/1998



© 2009 Warren Communications News

Circulation © 2008 Nielsen. Coverage based on Nielsen study.

GrandTotal	Cable TV Households	Non-cable TV Households	Total TV Households
Estimated Station Totals *	28,330	32,360	60,690
Average Weekly Circulation (2008)	13,434	7,645	21,079
Average Daily Circulation (2008)			7,814

Station DMA Total	Cable TV Households	Non-cable TV Households	Total TV Households
Estimated Station Totals *	28,330	32,360	60,690
Average Weekly Circulation (2008)	13,434	7,645	21,079
Average Daily Circulation (2008)			7,814

*Estimated station totals are sums of the Nielsen TV and Cable TV household estimates for each county in which the station registers viewing of more than 5% as per the Nielsen Survey Methods.

KWYB-DT
Ch. 19

Network Service: ABC.

Grantee: MMM License LLC, 900 Laskin Rd, Virginia Beach, VA 23451.

Studio: 500 W. Park, Butte, MT 59701.

Mailing Address: 500 W. Park, Butte, MT 59701.

Phone: 406-782-7185; 406-542-8900. **Fax:** 406-723-9269.

E-mail: maureen@maxmontana.com

Web Site: http://www.kwyb.com

Technical Facilities: Channel No. 19 (500-506 MHz). Authorized power: 125-kw max. visual, aural. Antenna: 1920-ft above av. terrain, 262-ft. above ground, 8441-ft. above sea level.

Latitude	46°	00'	24"
Longitude	112°	26'	33"

Requests modification of CP for change to 110.7-kw max. visual; lat. 46° 00' 24", long. 112° 26' 30", BMPCDT-20071109AAK.

Note: Latitude and longitude coordinates shown are based on the North American Datum of 1927 (NAD 27) as currently required by the Mass Media Bureau of the FCC.

Ownership: Max Media LLC (Group Owner).

Began Operation: Station operating under Special Temporary Authority at 0.5-kw max. visual; no on-air date

Represented (sales): Blair Television.

Personnel:

Linda Gray, President.

Maureen O'Hanlon-Lang, Station & Local Sales Manager.

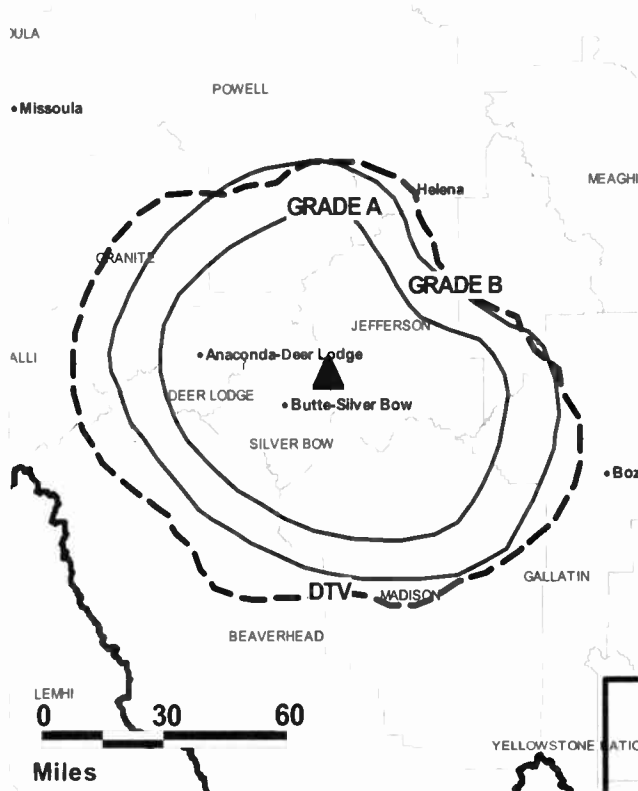
Leslie Stoll, National Sales Manager.

Mark Hulter, Engineering Director.

Clay Meissner, Business Manager.

Linda Julius, Program Director.

KWYB-DT BMPCDT-20071109AAK GRANTED: 2/28/2008



Tom Ciprari, Promotion & Production Manager.

Sharikay Austin, Traffic Manager.

City of License: Butte. **Station DMA:** Butte-Bozeman, MT. **Rank:** 190.

Nielsen Data: Not available.

KXLF-DT
Ch. 5

Network Service: CW, CBS.

Grantee: KXLF Communications Inc., PD Box 3500, 1003 S. Montana St., Butte, MT 59702.

Studio: 1003 S. Montana St., Butte, MT 59701.

Mailing Address: 1003 S. Montana St., Butte, MT 59701.

Phone: 406-496-8400. **Fax:** 406-792-8906.

E-mail: pcooney@kxf.com

Web Site: <http://www.montanastation.com>

Technical Facilities: Channel No. 5 (76-82 MHz). Authorized power: 10-kw visual, aural. Antenna: 1929-ft above av. terrain, 158-ft. above ground, 8413-ft. above sea level.

Latitude	46°	00'	27"
Longitude	112°	26'	30"

Note: Latitude and longitude coordinates shown are based on the North American Datum of 1927 (NAD 27) as currently required by the Mass Media Bureau of the FCC.

Ownership: Evening Post Publishing Co. (Group Owner).

Began Operation: Station operating; no on-air date

Personnel:

Pat Cooney, President & General Manager.

Lynn Hopewell, Operations Manager.

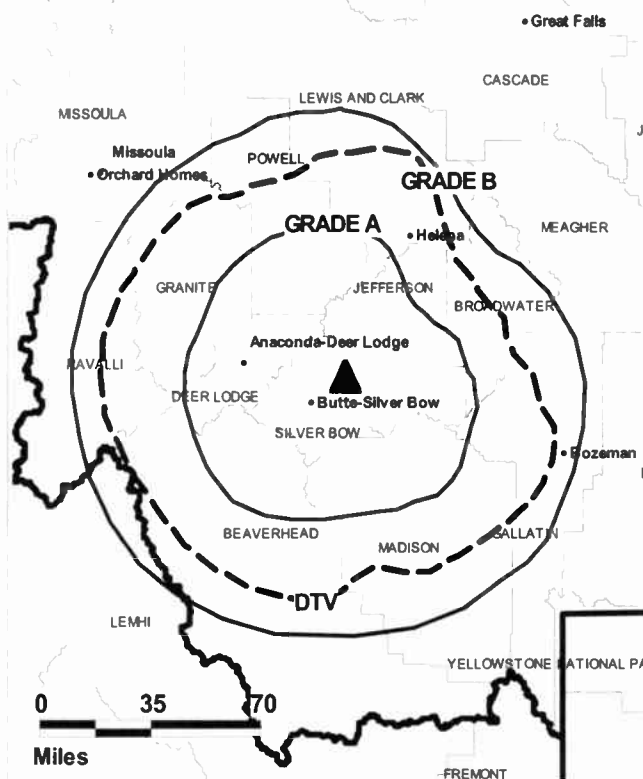
John Sherer, News Director.

Ron Schlosser, Chief Engineer.

Tammy Green, Business Manager.

Mariya Peck, Promotion Director.

KXLF-DT BPCDT-20080331AGR GRANTED: 4/8/2008



© 2009 Warren Communications News

City of License: Butte. **Station DMA:** Butte-Bozeman, MT. **Rank:** 190.

Nielsen Data: Not available.

KXLF-TV

Ch. 4

Network Service: CBS.

Licensee: KXLF Communications Inc., PO Box 3500, 1003 S. Montana St., Butte, MT 59702.

Studio: 1003 S. Montana St., Butte, MT 59701.

Mailing Address: 1003 S. Montana St., Butte, MT 59701.

Phone: 406-496-8400. **Fax:** 406-782-8906.

E-mail: pcooney@kxlf.com

Web Site: http://www.montanastation.com

Technical Facilities: Channel No. 4 (66-72 MHz). Authorized power: 100-kw visual, 20-kw aural. Antenna: 1892-ft above av. terrain, 199-ft. above ground, 8450-ft. above sea level.

Latitude 46° 00' 27"
Longitude 112° 26' 30"

Transmitter: 3-mi. E of Butte on XL Heights.

Note: Latitude and longitude coordinates shown are based on the North American Datum of 1927 (NAD 27) as currently required by the Mass Media Bureau of the FCC.

Multichannel TV Sound: Separate audio program.

Satellite Earth Stations: Transmitter Harris; Harris, 6.1-meter; RCA, Ku-band; Harris receivers.

Ownership: Evening Post Publishing Co. (Group Owner).

Began Operation: August 14, 1953. Sale to present owner by SJL Inc. approved by FCC October 31, 1986. Sale to SJL Inc. by Garryowen Corp. (J. S. Sample) approved by FCC December 23, 1983. Sale to Garryowen by Ed Craney approved by FCC January 18, 1961 (Television Digest, Vol. 16:42; 17:4).

Represented (legal): Dow Lohnes PLLC.

Personnel:

Pat Cooney, President & General Manager.

Lynn Hopewell, Operations Manager.

John Sherer, News Director.

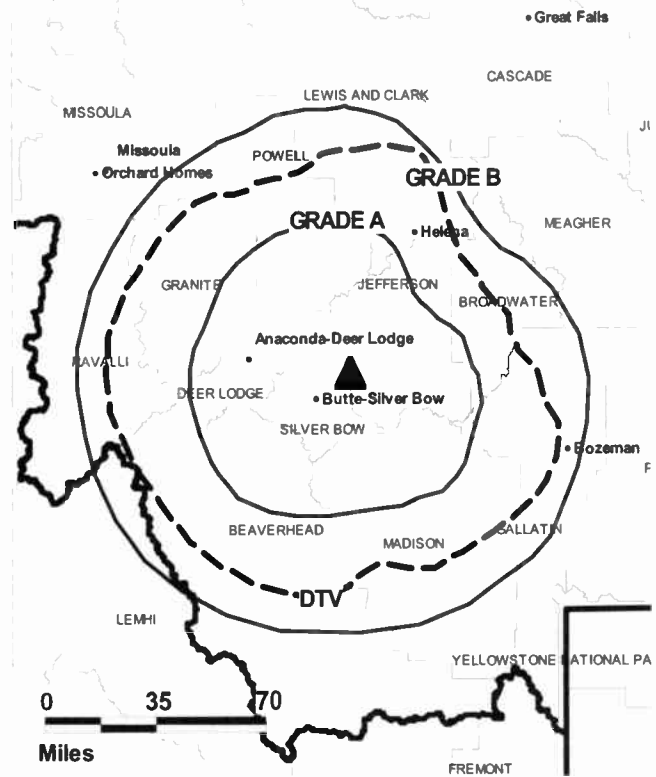
Ron Schlosser, Chief Engineer.

Tammy Green, Business Manager.

Mariya Peck, Promotion Director.

City of License: Butte. **Station DMA:** Butte-Bozeman, MT. **Rank:** 190.

KXLF-TV BPCT-3765 GRANTED: 5/12/1966



© 2009 Warren Communications News

Circulation © 2008 Nielsen. Coverage based on Nielsen study.

GrandTotal	Cable TV Households	Non-cable TV Households	Total TV Households
Estimated Station Totals *	15,600	38,170	53,770
Average Weekly Circulation (2008)	11,501	12,504	24,005
Average Daily Circulation (2008)			14,001
Station DMA Total	Cable TV Households	Non-cable TV Households	Total TV Households
Estimated Station Totals *	15,140	32,360	47,500
Average Weekly Circulation (2008)	11,242	11,926	23,168
Average Daily Circulation (2008)			13,595
Other DMA Total	Cable TV Households	Non-cable TV Households	Total TV Households
Estimated Station Totals *	460	5,810	6,270
Average Weekly Circulation (2008)	259	578	837
Average Daily Circulation (2008)			406

*Estimated station totals are sums of the Nielsen TV and Cable TV household estimates for each county in which the station registers viewing of more than 5% as per the Nielsen Survey Methods.

KXGN-TV
Ch. 5

Network Service: NBC, CBS.

Licensee: Glendive Broadcasting Corp., 210 S. Douglas St., Glendive, MT 59330.

Studio: 210 S. Douglas St., Glendive, MT 59330.

Mailing Address: 210 S. Douglas St., Glendive, MT 59330.

Phone: 406-377-3377. Fax: 406-365-2181.

E-mail: studios@kxgn.com

Web Site: http://www.kxgn.com

Technical Facilities: Channel No. 5 (76-82 MHz). Authorized power: 14.8-kw visual, 2.95-kw aural. Antenna: 513-ft above av. terrain, 158-ft. above ground, 2818-ft. above sea level.

Latitude 47° 03' 15"
Longitude 104° 40' 45"

Transmitter: 4-mi. SE of city.

Digital Facilities: Channel No. 10 (192-198 MHz). Power: 30-kw visual, aural. Antenna: 454-ft above av. terrain, 75-ft. above ground, 2775-ft. above sea level.

Latitude 47° 02' 39"
Longitude 104° 44' 53"

FCC Digital File Number: BPCDT-20041230ABJ. Granted: December 8, 2005.

Note: Latitude and longitude coordinates shown are based on the North American Datum of 1927 (NAD 27) as currently required by the Mass Media Bureau of the FCC.

Ownership: Glendive Broadcasting Corp. (Group Owner).

Began Operation: November 1, 1957.

Represented (sales): Katz Media Group.

Represented (engineering): Mullaney Engineering Inc.

Personnel:

Paul Sturlaugson, General Manager.

Emilie Boyles, News Director.

Mike Huseby, Chief Engineer.

Laurie Harbig, Program & Promotion Director.

Wayne Harbig, Production Director.

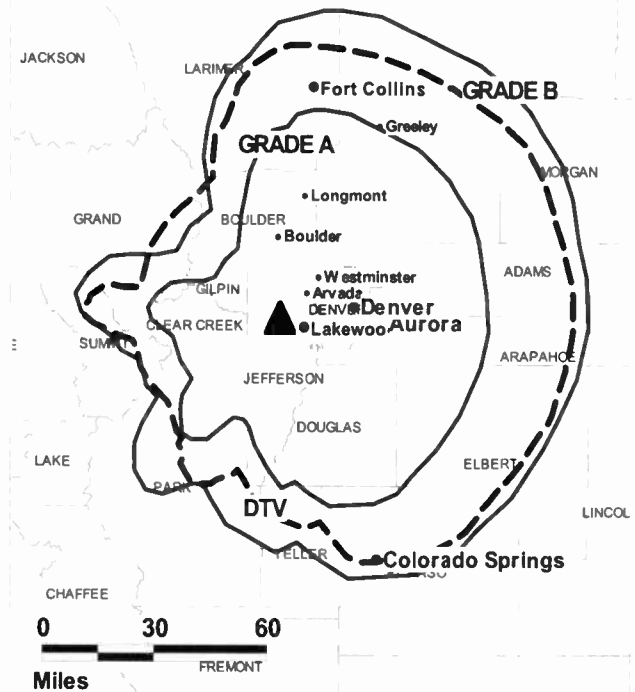
Nikki Mannon, Traffic Manager.

Loretta Taggart, Office Manager.

City of License: Glendive. Station DMA: Glendive, MT. Rank: 210.

KWGN-TV BMLCT-20050330ABC GRANTED: 5/10/2005

•Cheyenne



© 2009 Warren Communications News

Circulation © 2008 Nielsen. Coverage based on Nielsen study.

GrandTotal	Cable TV Households	Non-cable TV Households	Total TV Households
Estimated Station Totals *	7,450	2,160	9,610
Average Weekly Circulation (2008)	2,953	407	3,360
Average Daily Circulation (2008)			1,460
Station DMA Total	Cable TV Households	Non-cable TV Households	Total TV Households
Estimated Station Totals *	2,890	1,000	3,890
Average Weekly Circulation (2008)	1,658	315	1,973
Average Daily Circulation (2008)			1,066
Other DMA Total	Cable TV Households	Non-cable TV Households	Total TV Households
Estimated Station Totals *	4,560	1,160	5,720
Average Weekly Circulation (2008)	1,295	92	1,387
Average Daily Circulation (2008)			394

*Estimated station totals are sums of the Nielsen TV and Cable TV household estimates for each county in which the station registers viewing of more than 5% as per the Nielsen Survey Methods.

KFBB-DT
Ch. 8

Network Service: ABC.

Licensee: MMM License II LLC, 900 Laskin Rd, Virginia Beach, VA 23451.

Studio: 3200 Old Havre Hwy., Black Eagle, MT 59414.

Mailing Address: PO Box 1139, Great Falls, MT 59403.

Phone: 406-453-4377. **Fax:** 406-727-9703.

E-mail: danette@maxmontana.com

Web Site: http://www.kfbb.com

Technical Facilities: Channel No. 8 (180-186 MHz). Authorized power: 31-kw visual, aural. Antenna: 470-ft above av. terrain, 400-ft. above ground, 3960-ft. above sea level.

Latitude	47°	32'	08"
Longitude	111°	17'	02"

Note: Latitude and longitude coordinates shown are based on the North American Datum of 1927 (NAD 27) as currently required by the Mass Media Bureau of the FCC.

Ownership: Max Media LLC (Group Owner).

Began Operation: March 25, 2002. Standard Definition.

Represented (engineering): Hammett & Edison Inc.

Represented (legal): Smithwick & Belendiuk PC.

Represented (sales): Continental Television Sales.

Personnel:

Danette Sukut, General Manager & General Sales Manager.

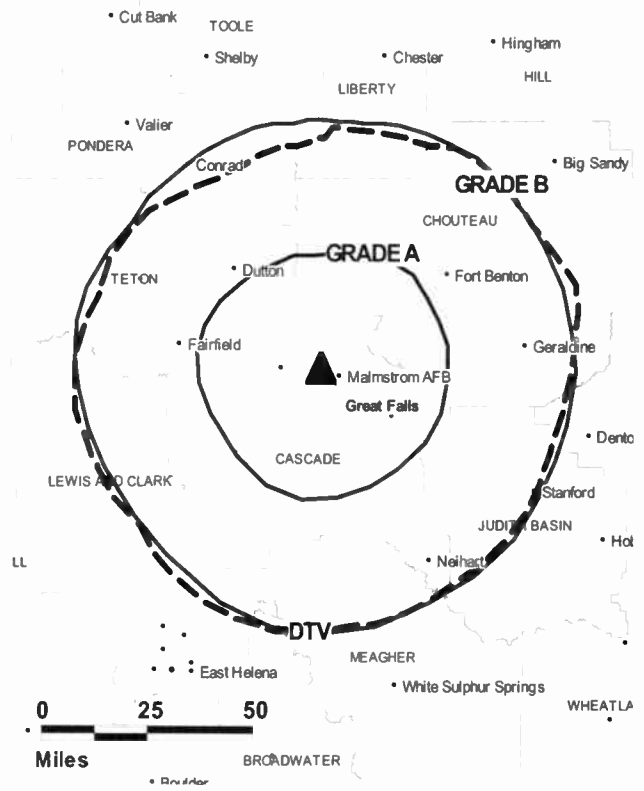
Gary Gunter, News Director.

Roy Davis, Chief Engineer.

Clay Meissner, Business Manager.

Linda Julius, Programming Director.

KFBB-DT BPCDT-20060707AEY GRANTED: 2/8/2007



© 2009 Warren Communications News

Tom Ciprari, Promotion Director.

Shari Kay, Traffic Manager.

City of License: Great Falls. **Station DMA:** Great Falls, MT. **Rank:** 191.

Nielsen Data: Not available.

KFBB-TV
Ch. 5

Network Service: ABC.

Licensee: MMM License II LLC, 900 Laskin Rd, Virginia Beach, VA 23451.

Studio: 3200 Old Havre Hwy., Black Eagle, MT 59414.

Mailing Address: PO Box 1139, Great Falls, MT 59403.

Phone: 406-453-4377. **Fax:** 406-727-9703.

E-mail: danette@maxmontana.com

Web Site: http://www.kfbb.com

Technical Facilities: Channel No. 5 (76-82 MHz). Authorized power: 100-kw visual, 20-kw aural. Antenna: 590-ft above av. terrain, 540-ft. above ground, 4310-ft. above sea level.

Latitude 47° 32' 08"
Longitude 111° 17' 02"

Transmitter: U.S. Hwy. 87, 1-mi. N of Missouri River, Great Falls.

Note: Latitude and longitude coordinates shown are based on the North American Datum of 1927 (NAD 27) as currently required by the Mass Media Bureau of the FCC.

Satellite Earth Stations: Transmitter Harris; Microdyne, 7-meter; Vertex, 4.5-meter Ku-band; Andrew, 4.5-meter; Microdyne, M/A-Com, Avantek receivers.

Ownership: Max Media LLC (Group Owner).

Began Operation: March 21, 1954. Sale to present owner by Wooster Republican Printing Co. approved by FCC October 22, 2004. Sale to Wooster Republican Printing Co. by Advance Corp. approved by FCC April 26, 1982 (Television Digest, Vol. 22:8). Sale to Advance by Harriscope Broadcasting Corp. approved by FCC April 21, 1977. Sale to Harriscope by David E. Bright, Ernest Scanlon & Daniel O'Shea approved by FCC May 23, 1962 (Vol. 2:11, 22). Sale to Bright, Scanlon & O'Shea by Joseph P. Wilkins and associates approved by FCC January 27, 1960 (Vol. 16:3, 5).

Represented (sales): Continental Television Sales.

Represented (legal): Smithwick & Belendiuk PC.

Represented (engineering): Hammett & Edison Inc.

Personnel:

Danette Sukut, General Manager & General Sales Manager.

Gary Gunter, News Director.

Roy Davis, Chief Engineer.

Clay Meissner, Business Manager.

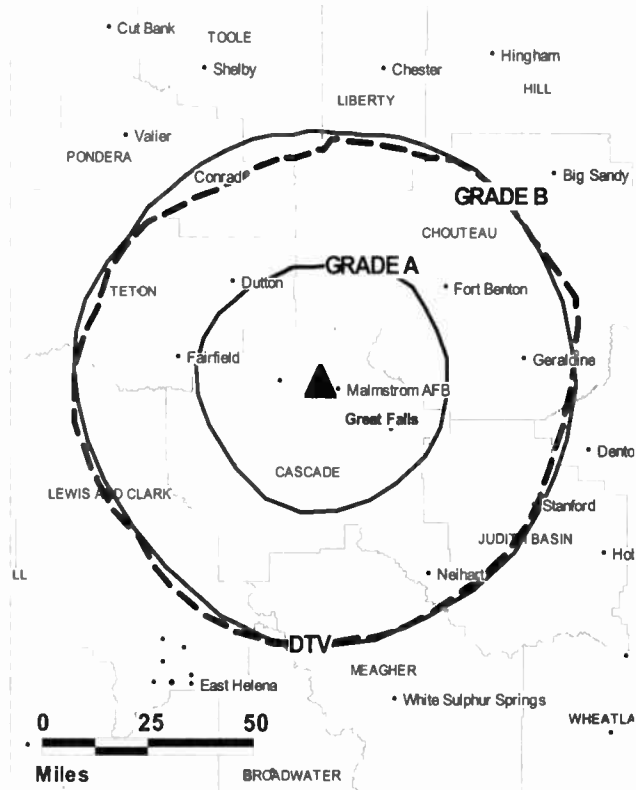
Linda Julius, Programming Director.

Tom Ciprari, Promotion Director.

Shari Kay, Traffic Manager.

City of License: Great Falls. **Station DMA:** Great Falls, MT. **Rank:** 191.

KFBB-TV BPCT-4340 GRANTED: 5/7/1970



Circulation © 2008 Nielsen. Coverage based on Nielsen study.

GrandTotal	Cable TV Households	Non-cable TV Households	Total TV Households
Estimated Station Totals *	31,780	42,950	74,730
Average Weekly Circulation (2008)	20,119	16,760	36,879
Average Daily Circulation (2008)			16,487
Station DMA Total	Cable TV Households	Non-cable TV Households	Total TV Households
Estimated Station Totals *	30,410	32,240	62,650
Average Weekly Circulation (2008)	19,635	15,565	35,200
Average Daily Circulation (2008)			16,172
Other DMA Total	Cable TV Households	Non-cable TV Households	Total TV Households
Estimated Station Totals *	1,370	10,710	12,080
Average Weekly Circulation (2008)	484	1,195	1,679
Average Daily Circulation (2008)			315

*Estimated station totals are sums of the Nielsen TV and Cable TV household estimates for each county in which the station registers viewing of more than 5% as per the Nielsen Survey Methods.

KLMN

Ch. 26

Network Service: FOX.

Grantee: Montana License Sub Inc., One Shackelford Dr., Suite 400, Little Rock, AR 72211-2545.

Studio: 118 6th St S, Great Falls, MT 59401.

Mailing Address: One Shackelford Dr., Suite 400, Little Rock, AR 72211-2545.

Phone: 501-219-2400; 406-727-3766. **Fax:** 501-221-1101.

Technical Facilities: Channel No. 26 (542-548 MHz). Authorized power: 355-kw max. visual, aural. Antenna: 214-ft above av. terrain, 165-ft. above ground, 3701-ft. above sea level.

Latitude	47°	32'	23"
Longitude	111°	17'	06"

Holds CP for change to 50-kw max. visual, 213-ft above av. terrain, 164-ft. above ground, 3697-ft. above sea level; BPCDT-20080328AEF.

Transmitter: N Side of 36th Ave. NE, approx. 0.2-mi. W of Bootlegger Trail.

Note: Latitude and longitude coordinates shown are based on the North American Datum of 1927 (NAD 27) as currently required by the Mass Media Bureau of the FCC.

Ownership: Equity Media Holdings Corp. (Group Owner).

Began Operation: June 11, 2003. Station plans to broadcast digitally on its analog channel allotment. Sale to MMBG License LLC (Max Media LLC) dismissed by FCC March 28, 2007. Equity Broadcasting Corp. merged with Coconut Palm Acquisition Corp., becoming Equity Media Holdings Corp. FCC approved deal March 27, 2007. Sale to Equity Broadcasting Corp. by WinStar Broadcasting Corp. approved by FCC July 18, 2001. Due to financial difficulties, station dark from November 2003 until August 15, 2004. Due to transmitter malfunctions, station dark from October 6, 2005 until October 5, 2006.

Represented (engineering): du Treil, Lundin & Rackley Inc.

Personnel:

William J. Rouhana Jr., Chairman.

Stuart B. Rekant, President.

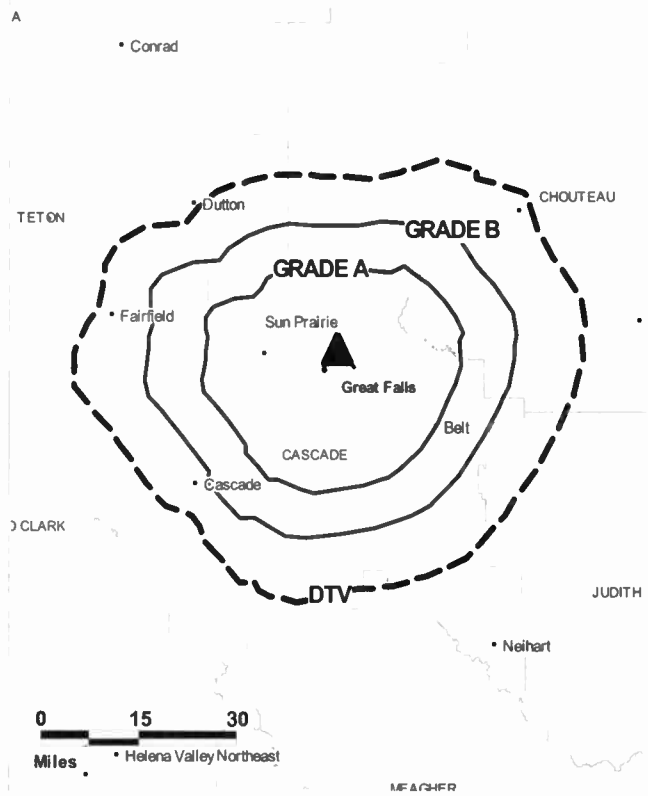
Timothy R. Graham, Executive Vice President.

Michael J. Grav, Chief Financial Officer & Assistant Secretary.

Joseph M. Sandri Jr., Vice President & Secretary.

City of License: Great Falls. **Station DMA:** Great Falls, MT. **Rank:** 191.

KLMN BMPCT-20011207AAN GRANTED: 12/3/2002



Circulation © 2008 Nielsen. Coverage based on Nielsen study.

GrandTotal	Cable TV Households	Non-cable TV Households	Total TV Households
Estimated Station Totals *	31,620	33,250	64,870
Average Weekly Circulation (2008)	8,775	5,992	14,767
Average Daily Circulation (2008)			3,494
Station DMA Total	Cable TV Households	Non-cable TV Households	Total TV Households
Estimated Station Totals *	30,250	32,240	62,490
Average Weekly Circulation (2008)	8,295	5,903	14,198
Average Daily Circulation (2008)			3,423
Other DMA Total	Cable TV Households	Non-cable TV Households	Total TV Households
Estimated Station Totals *	1,370	1,010	2,380
Average Weekly Circulation (2008)	480	89	569
Average Daily Circulation (2008)			71

*Estimated station totals are sums of the Nielsen TV and Cable TV household estimates for each county in which the station registers viewing of more than 5% as per the Nielsen Survey Methods.

Montana — Great Falls

KRTV Ch. 3

Network Service: CBS.

Licensee: KRTV Communications Inc., PO Box 2989, Great Falls, MT 59403.

Studio: 3300 Old Havre Hwy., Black Eagle, MT 59414.

Mailing Address: PO Box 2989, Great Falls, MT 59403.

Phone: 406-791-5400. **Fax:** 406-791-5479.

E-mail: jon@krtv.com

Web Site: http://www.montanasnewsstation.com

Technical Facilities: Channel No. 3 (60-66 MHz). Authorized power: 100-kw visual, 10-kw aural. Antenna: 586-ft above av. terrain, 557-ft. above ground, 4100-ft. above sea level.

Latitude	47°	32'	09"
Longitude	111°	17'	02"

Transmitter: U.S. Hwy. 87, 1-mi. N of Missouri River, Great Falls.

Note: Latitude and longitude coordinates shown are based on the North American Datum of 1927 (NAD 27) as currently required by the Mass Media Bureau of the FCC.

Multichannel TV Sound: Separate audio program.

Satellite Earth Stations: Transmitter Harris; Prodein, 3.2-meter C-band; RCA, 4.5-meter Ku-band; DH Satellite, 5-meter Ku-band; Scientific-Atlanta, M/A-Corn, Agile Omni receivers.

Ownership: Evening Post Publishing Co. (Group Owner).

Began Operation: October 5, 1958. Sale to present owner by SJL Inc. approved by FCC October 31, 1986. Sale to SJL Inc. by Garryowen Corp. approved by FCC December 21, 1983. Sale to Garryowen by Dan Snyder & associates approved by FCC February 28, 1969. Sale to Dan Snyder & associates by Francis N. & Robert R. Laird approved by FCC October 1, 1958 (Television Digest, Vol. 14:40).

Represented (sales): Petry Television Inc.

Represented (legal): Dow Lohnes PLLC.

Personnel:

Jon Saunders, President & General Manager.

Art Taft, General & Local Sales Manager.

Jerry Howard, News Director.

Marlowe Rames, Chief Engineer.

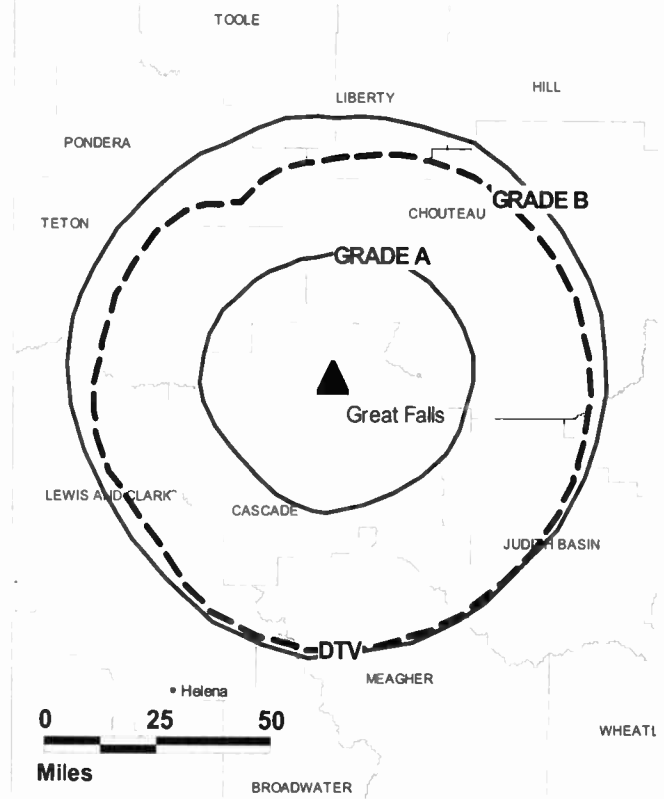
Connie Walter, Business Manager.

Roxanna Ratray, Program Coordinator, Promotion Director & Traffic Manager.

Tim Luinstra, Production Coordinator.

City of License: Great Falls. **Station DMA:** Great Falls, MT. **Rank:** 191.

KRTV BPCT-4457 GRANTED: 10/18/1971



Circulation © 2008 Nielsen. Coverage based on Nielsen study.

GrandTotal	Cable TV Households	Non-cable TV Households	Total TV Households
Estimated Station Totals *	30,410	33,250	63,660
Average Weekly Circulation (2008)	24,048	19,500	43,548
Average Daily Circulation (2008)			27,684
Station DMA Total	Cable TV Households	Non-cable TV Households	Total TV Households
Estimated Station Totals *	30,410	32,240	62,650
Average Weekly Circulation (2008)	24,048	19,411	43,459
Average Daily Circulation (2008)			27,638
Other DMA Total	Cable TV Households	Non-cable TV Households	Total TV Households
Estimated Station Totals *	0	1,010	1,010
Average Weekly Circulation (2008)	0	89	89
Average Daily Circulation (2008)			46

*Estimated station totals are sums of the Nielsen TV and Cable TV household estimates for each county in which the station registers viewing of more than 5% as per the Nielsen Survey Methods.

KRTV-DT
Ch. 7

Network Service: CW, CBS.

Grantee: KRTV Communications Inc., PO Box 2989, Great Falls, MT 59403.

Studio: 3300 Old Havre Hwy., Black Eagle, MT 59414.

Mailing Address: PO Box 2989, Great Falls, MT 59403.

Phone: 406-791-5400. **Fax:** 406-791-5479.

E-mail: jon@krtv.com

Web Site: <http://www.montanastation.com>

Technical Facilities: Channel No. 7 (174-180 MHz). Authorized power: 28.5-kw visual, aural. Antenna: 492-ft above av. terrain, 425-ft. above ground, 3968-ft. above sea level.

Latitude	47°	32'	09"
Longitude	111°	17'	02"

Note: Latitude and longitude coordinates shown are based on the North American Datum of 1927 (NAD 27) as currently required by the Mass Media Bureau of the FCC.

Ownership: Evening Post Publishing Co. (Group Owner).

Began Operation: Station operating under Special Temporary Authority at 4.7-kw visual; no on-air date

Personnel:

Jon Saunders, President & General Manager.

Art Taft, General & Local Sales Manager.

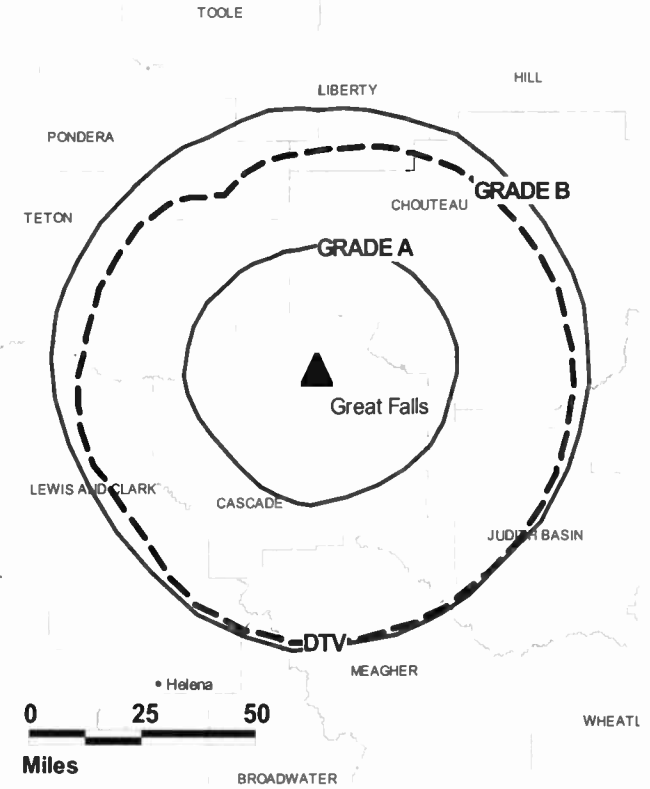
Jerry Howard, News Director.

Marlowe Rames, Chief Engineer.

Connie Walter, Business Manager.

Roxanna Rattray, Program Coordinator, Promotion Director & Traffic Manager.

KRTV-DT BMPCDT-20060706ADV GRANTED: 7/25/2006



© 2009 Warren Communications News

Tim Luinstra, Production Coordinator.

City of License: Great Falls. **Station DMA:** Great Falls, MT. **Rank:** 191.

Nielsen Data: Not available.

KTGF
Ch. 16

Network Service: IND.

Licensee: Destiny Licenses LLC, 18 Huntington Ave., Wichita, KS 67206.

Studio: 118 6th St. S, Great Falls, MT 59405.

Mailing Address: 118 6th St. S, Great Falls, MT 59405.

Phone: 406-761-8816. **Fax:** 406-454-3484.

E-mail: ktgf@ktgf.com

Web Site: http://www.ktgf.com

Technical Facilities: Channel No. 16 (482-488 MHz). Authorized power: 2030-kw max. visual, 203-kw aural. Antenna: 1046-ft above av. terrain, 769-ft. above ground, 4619-ft. above sea level.

Latitude 47° 36' 26"
Longitude 111° 21' 27"

Holds CP for change to 2040-kw max. visual, 1010-ft above av. terrain, 770-ft. above ground, 4590-ft. above sea level; lat. 47° 36' 24.40", long. 111° 21' 30.80", BPCT-20041119ADZ.

Transmitter: 3.5-mi. W of Boettleger Trail, 7-mi. N of Missouri River.

Note: Latitude and longitude coordinates shown are based on the North American Datum of 1927 (NAD 27) as currently required by the Mass Media Bureau of the FCC.

Multichannel TV Sound: Stereo only.

Satellite Earth Stations: Transmitter Comark; Scientific-Atlanta, 4-meter Ku-band; Paracclipse, 4-meter C-band; Vertex, 5-meter Ku-band; Microdyne, M/A-Com receivers.

Ownership: Destiny Communications LLC (Group Owner).

Began Operation: September 21, 1986. Sale to present owner by Max Media LLC approved by FCC October 22, 2004. Sale to The KTGF Trust, Paul T. Lucci, Trustee dismissed by FCC September 20, 2004 at applicant's request. Sale to Max Media LLC by Continental Television Network Inc. approved by FCC February 5, 2001.

Represented (sales): Blair Television.

Represented (legal): Garvey Schnubert Barer.

Personnel:

Darnell Washington, President & General Manager.

Kaycee Dickey, Business Manager.

Jennifer Rimmel, Program Director.

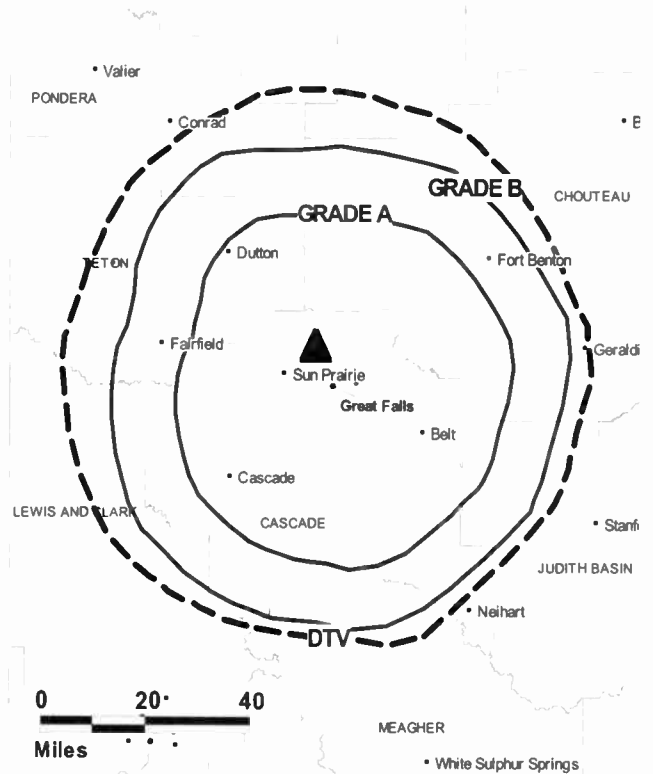
Citeo Moretti, Production Manager.

Jeff Linscott, Traffic Manager.

City of License: Great Falls. **Station DMA:** Great Falls, MT. **Rank:** 191.

KTGF BPCT-20041119ADZ GRANTED: 7/13/2005

HILL



© 2009 Warren Communications News

Circulation © 2008 Nielsen. Coverage based on Nielsen study.

GrandTotal	Cable TV Households	Non-cable TV Households	Total TV Households
Estimated Station Totals *	31,620	30,300	61,920
Average Weekly Circulation (2008)	6,625	4,067	10,692
Average Daily Circulation (2008)			2,853
Station DMA Total	Cable TV Households	Non-cable TV Households	Total TV Households
Estimated Station Totals *	30,250	30,300	60,550
Average Weekly Circulation (2008)	6,384	4,067	10,451
Average Daily Circulation (2008)			2,812
Dther DMA Total	Cable TV Households	Non-cable TV Households	Total TV Households
Estimated Station Totals *	1,370	0	1,370
Average Weekly Circulation (2008)	241	0	241
Average Daily Circulation (2008)			41

*Estimated station totals are sums of the Nielsen TV and Cable TV household estimates for each county in which the station registers viewing of more than 5% as per the Nielsen Survey Methods.

Montana — Great Falls

KTGF-DT

Ch. 45

Network Service: IND.

Grantee: Destiny Licenses LLC, 18 Huntington Ave., Wichita, KS 67206.

Studio: 118 6th St. S, Great Falls, MT 59405.

Mailing Address: 118 6th St. S, Great Falls, MT 59405.

Phone: 406-761-8816. **Fax:** 406-454-3484.

E-mail: ktgf@ktgf.com

Web Site: <http://www.ktgf.com>

Technical Facilities: Channel No. 45 (656-662 MHz). Authorized power: 175-kw max. visual, aural. Antenna: 948-ft above av. terrain, 708-ft. above ground, 4527-ft. above sea level.

Latitude	47°	36'	24.40"
Longitude	111°	21'	30.80"

Note: Latitude and longitude coordinates shown are based on the North American Datum of 1927 (NAD 27) as currently required by the Mass Media Bureau of the FCC.

Ownership: Destiny Communications LLC (Group Owner).

Began Operation: Station operating under Special Temporary Authority at 0.55-kw max. visual; no on-air date

Represented (legal): Garvey Schubert Barer.

Represented (sales): Blair Television.

Personnel:

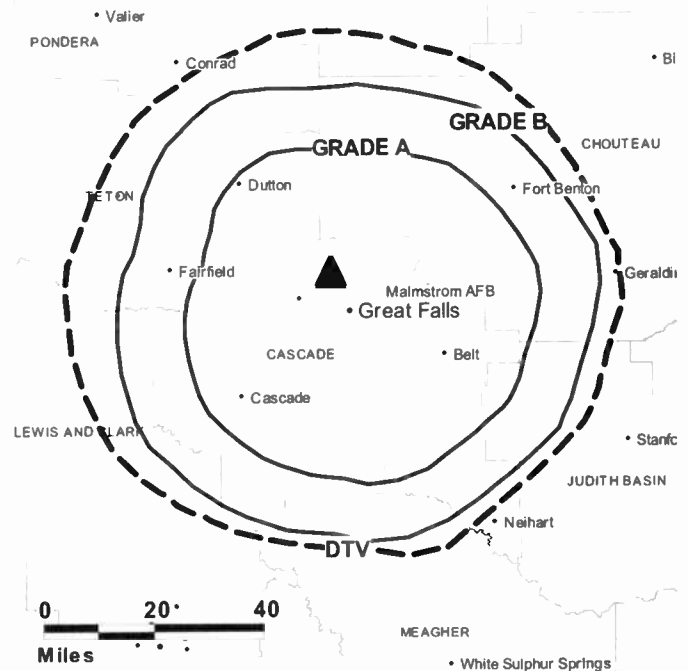
Darnell Washington, President & General Manager.

Kaycee Dickey, Business Manager.

Jennifer Rimmel, Program Director.

Citeo Moretti, Production Manager.

KTGF-DT BMPCDT-20041119ADX GRANTED: 7/6/2005 HILL



© 2009 Warren Communications News

Jeff Linscott, Traffic Manager.

City of License: Great Falls. **Station DMA:** Great Falls, MT. **Rank:** 191.

Nielsen Data: Not available.

KHMT
Ch. 4

Network Service: FOX.

Licensee: Mission Broadcasting Inc., 544 Red Rock Dr., Wadsworth, OH 44281.

Studio: 445 S. 24th St. W, Billings, MT 59102.

Mailing Address: 445 S. 24th St. W, Billings, MT 59102.

Phone: 406-652-4743. **Fax:** 406-652-6963.

E-mail: steves@khmt.com

Web Site: http://www.yourbigsky.com

Technical Facilities: Channel No. 4 (66-72 MHz). Authorized power: 100-kw visual, 10-kw aural. Antenna: 1060-ft above av. terrain, 628-ft. above ground, 4688-ft. above sea level.

Latitude 45° 44' 29"
Longitude 108° 08' 19"

Transmitter: Pryor Star Rte., Billings.

Note: Latitude and longitude coordinates shown are based on the North American Datum of 1927 (NAD 27) as currently required by the Mass Media Bureau of the FCC.

LMA: Local marketing agreement with KSVI (A), Billings.

Ownership: Mission Broadcasting Inc. (Group Owner).

Began Operation: November 26, 1980. Pro forma assignment to present owner by Kenos Broadcasting II Inc. (David Smith) approved by FCC December 22, 2003. Sale to Kenos Broadcasting II Inc. (David Smith) by VHR Broadcasting Inc. approved by FCC December 17, 2003. Sale to VHR Broadcasting Inc. by Wolf Mountain Broadcasting Inc. approved by FCC November 29, 2001.

Represented (legal): Drinker Biddle.

Represented (sales): Katz Media Group.

Personnel:

Jerry Jones, Vice President & General Manager.

Scott Smith, Operations Manager.

Connie Barrick, Local Sales Manager.

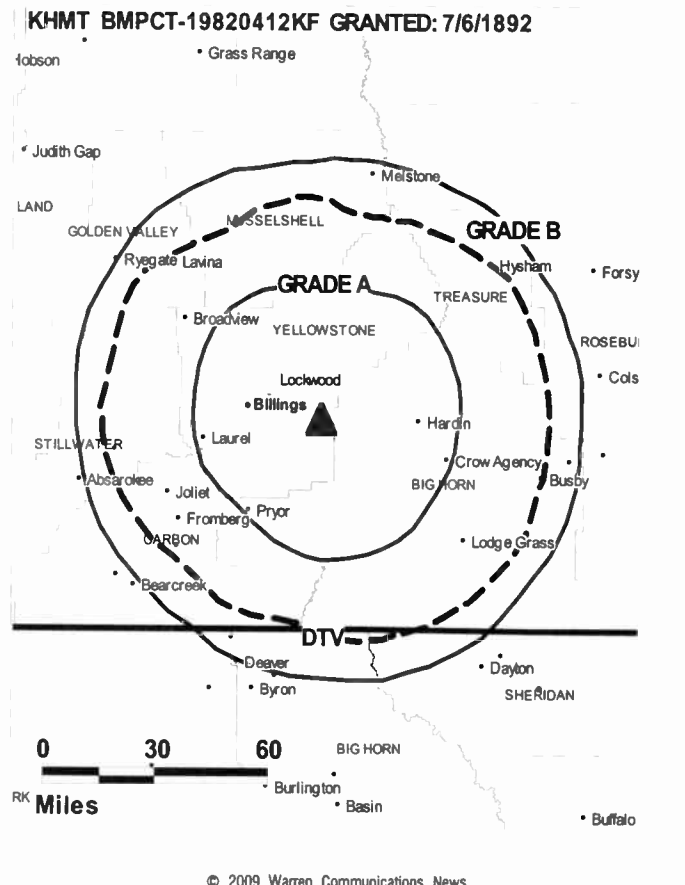
Ron Walden, Chief Engineer.

Betty Kercher, Business Manager.

Patricia King, Program & Promotion Director.

Tracy Schott, Traffic Manager.

City of License: Hardin. **Station DMA:** Billings, MT. **Rank:** 170.



Circulation © 2008 Nielsen. Coverage based on Nielsen study.

GrandTotal	Cable TV Households	Non-cable TV Households	Total TV Households
Estimated Station Totals *	53,110	47,060	100,170
Average Weekly Circulation (2008)	24,364	17,579	41,943
Average Daily Circulation (2008)			12,924
Station DMA Total	Cable TV Households	Non-cable TV Households	Total TV Households
Estimated Station Totals *	51,270	45,890	97,160
Average Weekly Circulation (2008)	24,049	17,467	41,516
Average Daily Circulation (2008)			12,856
Other DMA Total	Cable TV Households	Non-cable TV Households	Total TV Households
Estimated Station Totals *	1,840	1,170	3,010
Average Weekly Circulation (2008)	315	112	427
Average Daily Circulation (2008)			68

*Estimated station totals are sums of the Nielsen TV and Cable TV household estimates for each county in which the station registers viewing of more than 5% as per the Nielsen Survey Methods.

KHMT-DT
Ch. 22

Network Service: FOX.

Grantee: Mission Broadcasting Inc., 544 Red Rock Dr., Wadsworth, OH 44281.

Studio: 445 S. 24th St. W, Billings, MT 59102.

Mailing Address: 445 S. 24th St. W, Billings, MT 59102.

Phone: 406-652-4743. **Fax:** 406-652-6963.

E-mail: steves@khmt.com

Web Site: <http://www.yourbigsky.com>

Technical Facilities: Channel No. 22 (518-524 MHz). Authorized power: 1000-kw max. visual, aural. Antenna: 812-ft above av. terrain, 368-ft. above ground, 4423-ft. above sea level.

Latitude	45°	44'	24"
Longitude	108°	08'	18"

Note: Latitude and longitude coordinates shown are based on the North American Datum of 1927 (NAD 27) as currently required by the Mass Media Bureau of the FCC.

Ownership: Mission Broadcasting Inc. (Group Owner).

Began Operation: Station operating under Special Temporary Authority at 2.4-kw max. visual; no on-air date

Represented (legal): Drinker Biddle.

Represented (sales): Katz Media Group.

Personnel:

Jerry Jones, Vice President & General Manager.

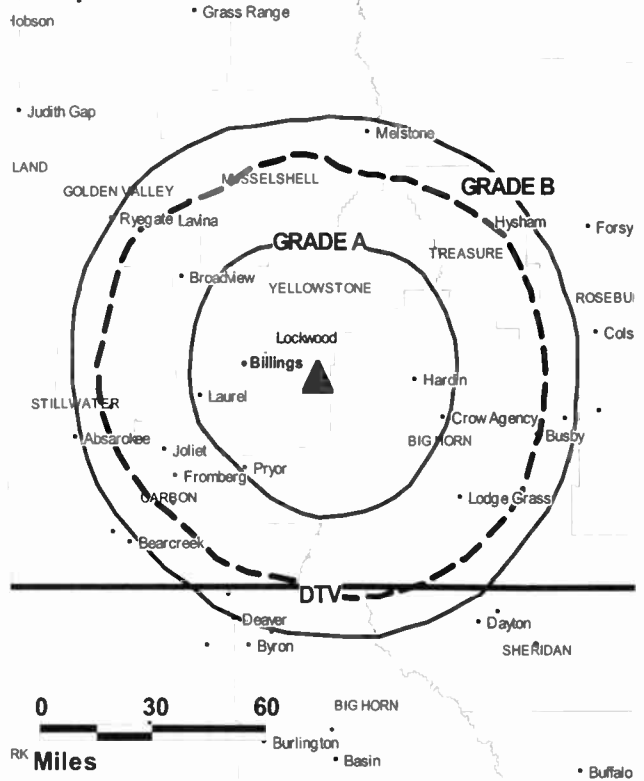
Scott Smith, Operations Manager.

Connie Barrick, Local Sales Manager.

Ron Walden, Chief Engineer.

Betty Kercher, Business Manager.

KHMT-DT BMPCDT-20070125ACV GRANTED: 2/9/2007



Patricia King, Program & Promotion Director.

Tracy Schott, Traffic Manager.

City of License: Hardin. **Station DMA:** Billings, MT. **Rank:** 170.

Nielsen Data: Not available.

KBBJ

Ch. 9

Network Service: NBC.

Licensee: Beartooth Communications Co., 1500 Foremaster Lane, Las Vegas, NV 89101.

Studio: 100 W. Lyndale Ave., Suite A, Helena, MT 59601.

Mailing Address: PO Box 6125, Helena, MT 59604.

Phone: 406-457-1212. **Fax:** 406-442-5106.

E-mail: kaemst@ktvh.com

Web Site: <http://www.ktvh.com>

Technical Facilities: Channel No. 9 (186-192 MHz). Authorized power: 9-kw visual, aural. Antenna: 1302-ft above av. terrain, 43-ft. above ground, 4852-ft. above sea level.

Latitude	48°	20'	32"
Longitude	109°	43'	41"

Holds CP for change to 3.2-kw visual, 1279-ft above av. terrain, 41-ft. above ground, 4893-ft. above sea level; BPCDT-20080619ADD.

Note: Latitude and longitude coordinates shown are based on the North American Datum of 1927 (NAD 27) as currently required by the Mass Media Bureau of the FCC.

Ownership: Sunbelt Communications Co. (Group Owner).

Began Operation: January 2, 2001. Station is off air due to winter storm damage; plans to return to air and operate digitally on its analog channel allotment.

Personnel:

Kathy Ernst, General Manager.

Debbie Schmidt, Sales & Marketing Specialist.

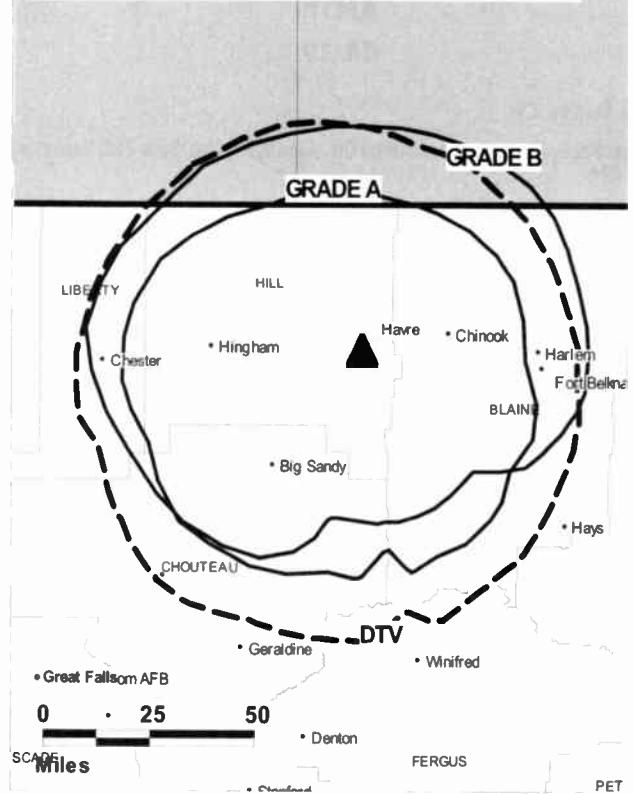
Carmen Sharp, Sales & Marketing Specialist.

Casey Kyler-West, News & Production Director.

Mike Anderson, Chief Engineer.

Wendy Hill, Business Manager.

KBBJ BMPCT-20000425ABA GRANTED: 10/23/2000



© 2009 Warren Communications News

Barb Monroy, Program Director.

Greg Pace, Promotions & Creative Services Director.

Corie Sobrepena, Traffic Manager.

City of License: Havre. **Station DMA:** Great Falls, MT. **Rank:** 191.

Nielsen Data: Not available.

KMTF
Ch. 10

Network Service: CW.

Licensee: Rocky Mountain Broadcasting Co., 455 Capitol Mall, Suite 210, Sacramento, CA 95814.

Studio: 100 W. Lindale St., Suite B, Helena, MT 59601.

Mailing Address: 100 W. Lyndale Ave., Suite B, Helena, MT 59601.

Phone: 406-457-1010. **Fax:** 406-457-2758.

E-mail: palbertson@surewest.net

Web Site: <http://www.yourcwtv.com/partners/helena>

Technical Facilities: Channel No. 10 (192-198 MHz). Authorized power: 217-kw visual, aural. Antenna: 2332-ft above av. terrain, 138-ft. above ground, 7934-ft. above sea level.

Latitude 46° 49' 35"
Longitude 111° 42' 32"

Transmitter: Hogback Mountain, 21.2-mi. NE of Helena.

Digital Facilities: Channel No. 29 (560-566 MHz). Power: 43.4-kw max. visual, aural. Antenna: 2287-ft above av. terrain, 90-ft. above ground, 7888-ft. above sea level.

Latitude 46° 49' 35"
Longitude 111° 42' 33"

FCC Digital File Number: BMPCDT-20041101AHP. Granted: November 3, 2004.

Note: Latitude and longitude coordinates shown are based on the North American Datum of 1927 (NAD 27) as currently required by the Mass Media Bureau of the FCC.

Ownership: Meridian Communications of Montana Inc.; Uhlmann & Latshaw Broadcasting LLC.

Began Operation: August 15, 1998. Transfer of control from Uhlmann/Latshaw Broadcasting LLC to Meridian Communications of Montana Inc. pends.

Represented (engineering): du Treil, Lundin & Rackley Inc.

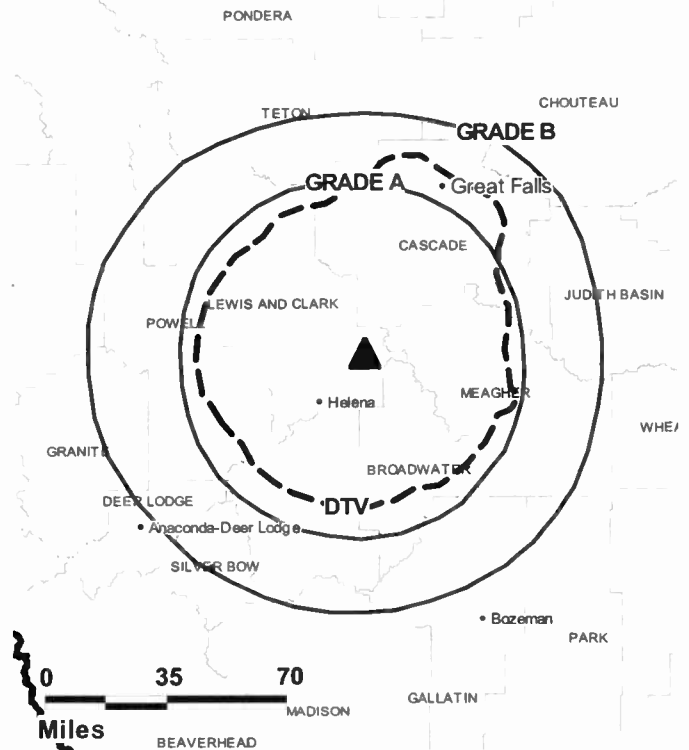
Personnel:

Paul Albertson, Station & Operations Manager.

Debbie Spranget, Sales Manager.

City of License: Helena. **Station OMA:** Helena, MT. **Rank:** 206.

KMTF BMPCT-19980204KE GRANTED: 3/17/1999



© 2009 Warren Communications News

Circulation © 2008 Nielsen. Coverage based on Nielsen study.

GrandTotal	Cable TV Households	Non-cable TV Households	Total TV Households
Estimated Station Totals *	14,850	13,480	28,330
Average Weekly Circulation (2008)	2,822	2,624	5,446
Average Daily Circulation (2008)			1,705
Station OMA Total	Cable TV Households	Non-cable TV Households	Total TV Households
Estimated Station Totals *	14,850	11,050	25,900
Average Weekly Circulation (2008)	2,822	2,485	5,307
Average Daily Circulation (2008)			1,659
Other OMA Total	Cable TV Households	Non-cable TV Households	Total TV Households
Estimated Station Totals *	0	2,430	2,430
Average Weekly Circulation (2008)	0	139	139
Average Daily Circulation (2008)			46

*Estimated station totals are sums of the Nielsen TV and Cable TV household estimates for each county in which the station registers viewing of more than 5% as per the Nielsen Survey Methods.

Setting the industry standard...

Communications Daily

Warren Communications News

FREE 30-day trial — call 800-771-9202 or visit www.warren-news.com

KMTF-DT
Ch. 29

Network Service: CW.

Grantee: Rocky Mountain Broadcasting Co., 455 Capitol Mall, Suite 210, Sacramento, CA 95814.

Studio: 100 W. Lyndale Ave., Suite B, Helena, MT 59601.

Mailing Address: 100 W. Lyndale Ave., Suite B, Helena, MT 59601.

Phone: 406-457-1010. **Fax:** 406-457-2758.

E-mail: palbertson@surewest.net

Web Site: <http://www.yourcwtv.com/partners/helena>

Technical Facilities: Channel No. 29 (560-566 MHz). Authorized power: 43.4-kw max. visual, aural. Antenna: 2287-ft above av. terrain, 90-ft. above ground, 7888-ft. above sea level.

Latitude	46°	49'	35"
Longitude	111°	42'	33"

Note: Latitude and longitude coordinates shown are based on the North American Datum of 1927 (NAD 27) as currently required by the Mass Media Bureau of the FCC.

Ownership: Meridian Communications of Montana Inc.; Uhlmann & Latshaw Broadcasting LLC.

Began Operation: Station operating; no on-air date

Personnel:

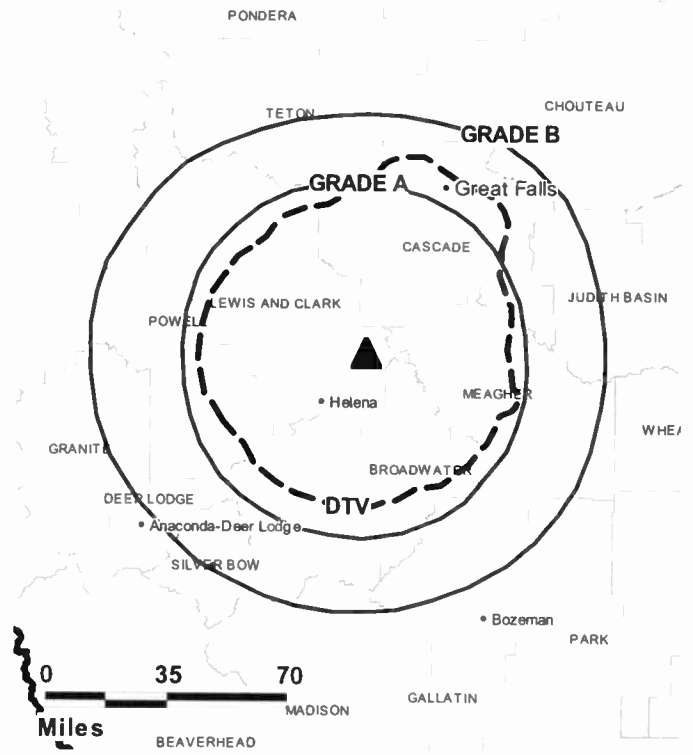
Paul Albertson, Station & Operations Manager.

Debbie Spranget, Sales Manager.

City of License: Helena. **Station DMA:** Helena, MT. **Rank:** 206.

Nielsen Data: Not available.

KMTF-DT B MPCDT-20041101AHP GRANTED: 11/3/2004



© 2009 Warren Communications News

KTVH
Ch. 12

Network Service: NBC.

Licensee: Beartooth Communications Co., 1500 Foremaster Lane, Las Vegas, NV 89101.

Studio: 100 W. Lyndale Ave., Helena, MT 59601.

Mailing Address: PO Box 6125, Helena, MT 59604.

Phone: 406-457-1212. **Fax:** 406-442-5106.

E-mail: kaemst@ktvh.com

Web Site: http://www.ktvh.com

Technical Facilities: Channel No. 12 (204-210 MHz). Authorized power: 180-kw visual, 10.5-kw aural. Antenna: 2333-ft above av. terrain, 144-ft. above ground, 7943-ft. above sea level.

Latitude 46° 49' 35"
Longitude 111° 42' 33"

Transmitter: Hogback Mountain, approx. 22-mi. NE of Helena.

Note: Latitude and longitude coordinates shown are based on the North American Datum of 1927 (NAD 27) as currently required by the Mass Media Bureau of the FCC.

Satellite Earth Stations: Transmitter Harris; Paraclipse, 3-meter C-band; AFC, 3-meter Ku-band; Vertex, 4.6-meter Ku-band; Microdyne, M/A-Com, DX Antenna receivers.

Ownership: Sunbelt Communications Co. (Group Owner).

Began Operation: January 1, 1958. Left air February 5, 1959; resumed operation August 6, 1959 (Television Digest, Vol. 15:6, 33, 36). Sale to Helena TV Inc. by Joseph S. Sample, who took over all properties from Ed Craney, approved by FCC January 18, 1961 (Vol. 16:42; 17:4). Sale to Capital City by Helena TV Inc. approved by FCC June 5, 1963 (Vol. 3:23). Transfer of control to Tim Babcock by Paul B. McAdam & A. W. Scribner approved by FCC December 18, 1968. Sale to Lynn H. Koch, et al., by Tim Babcock approved by FCC November 29, 1979. Sale to Donna G. Bradley, Lyle A. Courtneage & Lundberg approved by FCC April 22, 1985. Sale to Big Sky Broadcasting LP approved by FCC August 4, 1988. Sale to Grapevine Communications Inc. approved by FCC November 22, 1996 but never consummated. Sale to present owner by Big Sky Broadcasting LP approved by FCC May 15, 1997.

Represented (sales): Blair Television.

Personnel:

Kathy Ernst, General Manager & General Sales Manager.

Casey Kyler-West, News & Production Director.

Mike Anderson, Chief Engineer.

Wendy Hill, Business Manager.

Barb Monroy, Program Director.

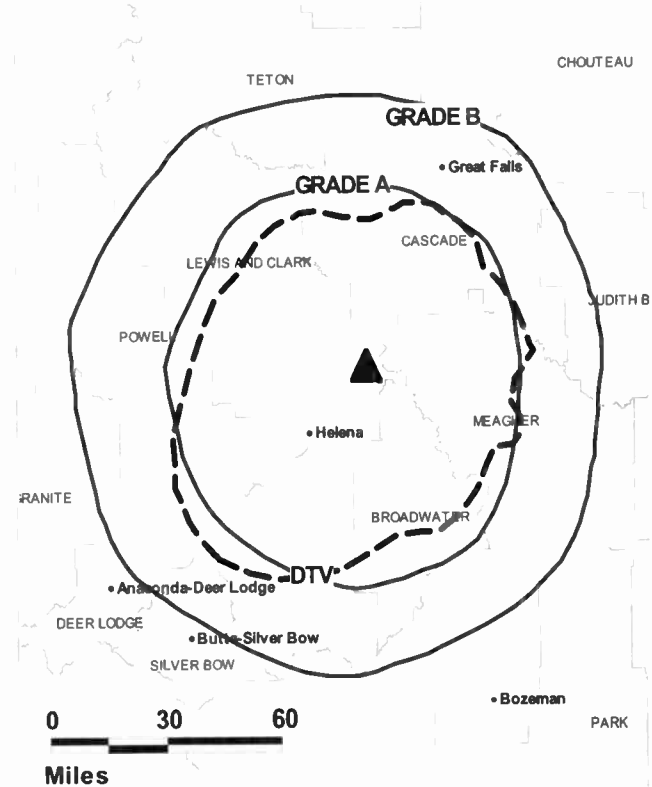
Greg Pace, Creative Services & Promotion Manager.

Debbie Schmidt, Marketing Specialist.

Carmen Sharp, Marketing Specialist.

Corie Sobrepena, Traffic Manager.

KTVH BPCT-19971224KG GRANTED: 10/26/1999



City of License: Helena. **Station DMA:** Helena, MT. **Rank:** 206.

Circulation © 2008 Nielsen. Coverage based on Nielsen study.

Grand Total	Cable TV Households	Non-cable TV Households	Total TV Households
Estimated Station Totals *	20,960	15,210	36,170
Average Weekly Circulation (2008)	12,112	6,295	18,407
Average Daily Circulation (2008)			10,357
Station DMA Total	Cable TV Households	Non-cable TV Households	Total TV Households
Estimated Station Totals *	15,310	11,050	26,360
Average Weekly Circulation (2008)	10,510	5,803	16,313
Average Daily Circulation (2008)			9,293
Other DMA Total	Cable TV Households	Non-cable TV Households	Total TV Households
Estimated Station Totals *	5,650	4,160	9,810
Average Weekly Circulation (2008)	1,602	492	2,094
Average Daily Circulation (2008)			1,064

*Estimated station totals are sums of the Nielsen TV and Cable TV household estimates for each county in which the station registers viewing of more than 5% as per the Nielsen Survey Methods.

KTVH-DT
Ch. 14

Network Service: NBC.

Grantee: Beartooth Communications Co., 1500 Foremaster Lane, Las Vegas, NV 89101.

Studio: 100 W. Lyndale Ave., Helena, MT 59601.

Mailing Address: PO Box 6125, Helena, MT 59604.

Phone: 406-457-1212; 702-642-3333. **Fax:** 406-442-5106.

E-mail: kaernst@ktvh.com

Web Site: <http://www.ktvh.com>

Technical Facilities: Channel No. 14 (470-476 MHz). Authorized power: 21.5-kw max. visual, aural. Antenna: 2260-ft above av. terrain, 65-ft. above ground, 7863-ft. above sea level.

Latitude	46°	49'	35"
Longitude	111°	42'	33"

Requests CP for change to channel number 12, 25-kw visual, 2346-ft above av. terrain, 144-ft. above ground, 7943-ft. above sea level; BPCDT-20080619ADQ.

Note: Latitude and longitude coordinates shown are based on the North American Datum of 1927 (NAD 27) as currently required by the Mass Media Bureau of the FCC.

Ownership: Sunbelt Communications Co. (Group Owner).

Began Operation: Station operating; no on-air date. Station plans to broadcast digitally on its analog channel allotment.

Represented (sales): Blair Television.

Personnel:

Kathy Ernst, General Manager & General Sales Manager.

Casey Kyler-West, News & Production Manager.

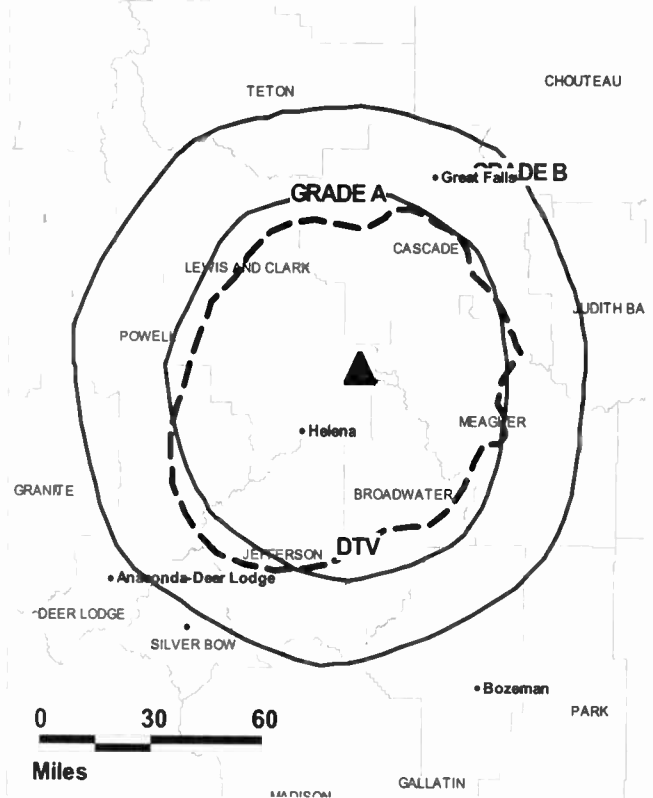
Mike Anderson, Chief Engineer.

Wendy Hill, Business Manager.

Barb Monroy, Program Director.

Debbie Schmidt, Marketing Specialist.

KTVH-DT BPCDT-20060628ACX GRANTED: 1/26/2007



© 2009 Warren Communications News

Carmen Sharp, Marketing Specialist.

Greg Pace, Creative Services & Promotion Director.

Corie Sobrepena, Traffic Manager.

City of License: Helena. **Station DMA:** Helena, MT. **Rank:** 206.

Nielsen Data: Not available.

Montana — Kalispell

KCFW-DT Ch. 38

Network Service: NBC.

Grantee: BlueStone License Holdings Inc., 280 Park Ave, 25th Floor, E Tower, New York, NY 10017.

Studio: 401 First Ave. E, Kalispell, MT 59901.

Mailing Address: PO Box 857, Kalispell, MT 59903.

Phone: 406-755-5239. **Fax:** 406-752-8002.

E-mail: news@kcfw.com

Web Site: http://www.nbcmontana.com

Technical Facilities: Channel No. 38 (614-620 MHz). Authorized power: 5.3-kw max. visual, aural. Antenna: 2687-ft above av. terrain, 112-ft. above ground, 6791-ft. above sea level.

Latitude	48°	00'	48"
Longitude	114°	21'	55"

Requests modification of CP for change to 17-kw visual; BMPCDT-20080613ABC.

Requests CP for change to channel number 9, 2.5-kw visual, 2789-ft above av. terrain, 220-ft. above ground, 6900-ft. above sea level; BPCDT-20080314ADG.

Note: Latitude and longitude coordinates shown are based on the North American Datum of 1927 (NAD 27) as currently required by the Mass Media Bureau of the FCC.

Ownership: Bonten Media Group LLC (Group Owner).

Began Operation: February 1, 2002. Standard Definition. Station plans to broadcast digitally on its analog channel allotment.

Represented (sales): Katz Media Group.

Represented (legal): Covington & Burling.

Personnel:

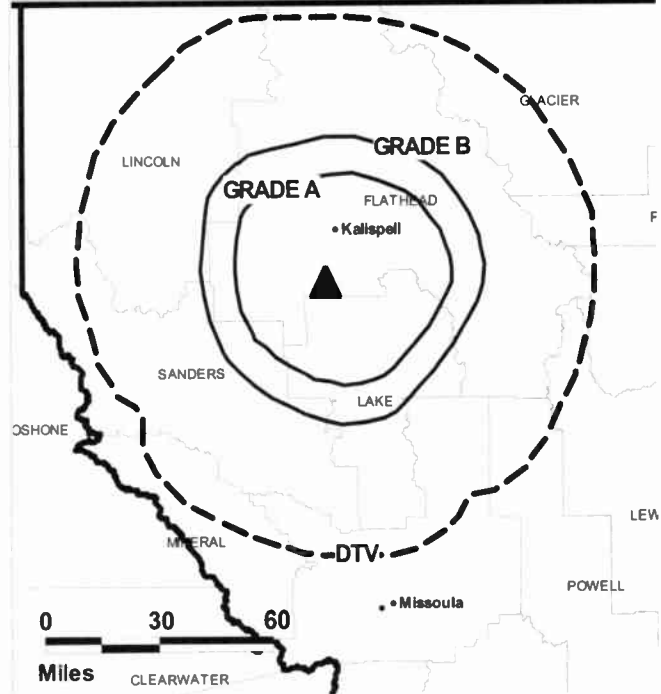
Charlie Henrich, General Manager.

Amy Robertson, Local Sales Manager.

Wade Muehlhof, News Director.

Charlie Cannaliato, Chief Engineer.

KCFW-DT BPCDT-20080314ADG GRANTED: 3/31/2008



© 2009 Warren Communications News

Margaret Williams, Business Manager.

Jean Zosel, Program, Promotion & Marketing Director.

Roxanne Lyson, Traffic Manager.

City of License: Kalispell. **Station DMA:** Missoula, MT. **Rank:** 166.

Nielsen Data: Not available.

KCFW-TV
Ch. 9
(Satellite of KECI-TV, Missoula)

Network Service: NBC.

Licensee: BlueStone License Holdings Inc., 280 Park Ave, 25th Floor, E Tower, New York, NY 10017.

Studio: 401 First Ave. E, Kalispell, MT 59901.

Mailing Address: PO Box 857, Kalispell, MT 59903.

Phone: 406-755-5239. **Fax:** 406-752-8002.

E-mail: news@kcfw.com

Web Site: http://www.nbcmontana.com

Technical Facilities: Channel No. 9 (186-192 MHz). Authorized power: 26.5-kw visual, 5.3-kw aural. Antenna: 2794-ft above av. terrain, 240-ft. above ground, 6898-ft. above sea level.

Latitude 48° 00' 48"
 Longitude 114° 21' 55"

Transmitter: Blacktail Mountain, 6.5-mi. W of Lakeside, MT.

Note: Latitude and longitude coordinates shown are based on the North American Datum of 1927 (NAD 27) as currently required by the Mass Media Bureau of the FCC.

Multichannel TV Sound: Stereo only.

Satellite Earth Station: Transmitter Harris; Andrew, 2.8-meter Ku-band.

Ownership: Bonten Media Group LLC (Group Owner).

Began Operation: June 10, 1968. Transfer to present owner by BlueStone TV Holdings Inc. approved by FCC April 24, 2007. Sale to BlueStone TV Holdings Inc. by Lamco Communications Inc. approved by FCC April 29, 2004. Sale to Lamco Communications Inc. by Precht Communications Inc. approved by FCC April 29, 1998.

Represented (sales): Katz Media Group.

Represented (legal): Covington & Burling.

Represented (engineering): Cohen Dippell & Everist PC.

Personnel:

Charlie Henrich, General Manager.

Amy Robertson, Local Sales Manager.

Wade Muehlhof, News Director.

Charlie Cannaliato, Chief Engineer.

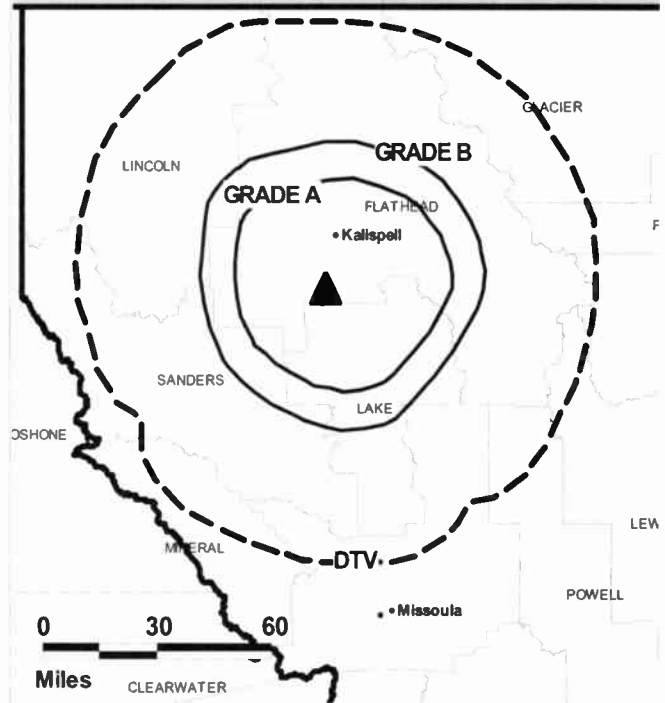
Margaret Williams, Business Manager.

Jean Zosel, Program, Promotion & Marketing Director.

Roxanne Lyson, Traffic Manager.

City of License: Kalispell. **Station DMA:** Missoula, MT. **Rank:** 166.

KCFW-TV BPCT-3985 GRANTED: 12/20/1967



© 2009 Warren Communications News

Circulation © 2008 Nielsen. Coverage based on Nielsen study.

GrandTotal	Cable TV Households	Non-cable TV Households	Total TV Households
Estimated Station Totals *	19,480	27,280	46,760
Average Weekly Circulation (2008)	11,628	7,134	18,762
Average Daily Circulation (2008)			10,877

Station DMA Total	Cable TV Households	Non-cable TV Households	Total TV Households
Estimated Station Totals *	17,550	27,280	44,830
Average Weekly Circulation (2008)	10,586	7,134	17,720
Average Daily Circulation (2008)			10,682

Other DMA Total	Cable TV Households	Non-cable TV Households	Total TV Households
Estimated Station Totals *	1,930	0	1,930
Average Weekly Circulation (2008)	1,042	0	1,042
Average Daily Circulation (2008)			195

*Estimated station totals are sums of the Nielsen TV and Cable TV household estimates for each county in which the station registers viewing of more than 5% as per the Nielsen Survey Methods.

KBAO
Ch. 13

Network Service: NBC.

Licensee: Beartooth Communications Co., 1500 Foremaster Lane, Las Vegas, NV 89101.

Studio: 100 W. Lindale Ave., Suite A, Helena, MT 59601.

Mailing Address: PO Box 6125, Helena, MT 59604.

Phone: 406-457-1212. **Fax:** 406-442-5106.

E-mail: kaemst@ktvh.com

Web Site: http://www.ktvh.com

Technical Facilities: Channel No. 13 (210-216 MHz). Authorized power: 9-kw visual, aural. Antenna: 2087-ft above av. terrain, 29-ft. above ground, 6029-ft. above sea level.

Latitude	47°	10'	46"
Longitude	109°	32'	05"

Holds CP for change to 3.2-kw visual, 2063-ft above av. terrain, 29-ft. above ground, 6030-ft. above sea level; BPCDT-20080619ACO.

Transmitter: NW 1/4 of SE 1/4 of Section 2, T16N, R17E, Fergus County.

Note: Latitude and longitude coordinates shown are based on the North American Datum of 1927 (NAD 27) as currently required by the Mass Media Bureau of the FCC.

Ownership: Sunbelt Communications Co. (Group Owner).

Began Operation: January 3, 2001. Station off air due to winter storm damage; plans to return to air and operate digitally on its analog channel allotment.

Personnel:

Kathy Ernst, General Manager.

Casey Kyler-West, News & Production Manager.

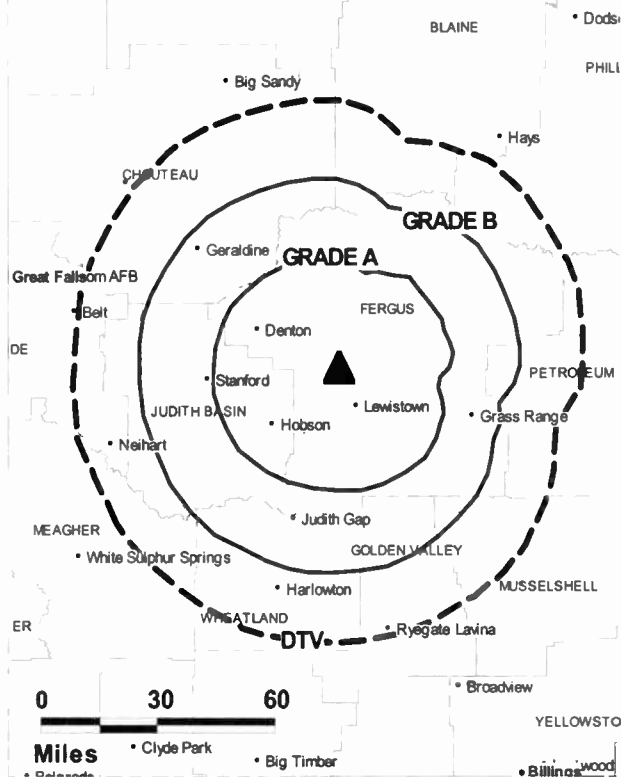
Mike Anderson, Chief Engineer.

Wendy Hill, Business Manager.

Barb Monroy, Program Director.

Debbie Schmidt, Marketing Specialist.

KBAO BMPCT-19990520KE GRANTED: 6/9/2000



© 2009 Warren Communications News

Carmen Sharp, Marketing Specialist.

Greg Pace, Creative Services & Promotion Director.

Corie Sobrepena, Traffic Manager.

City of License: Lewistown. **Station DMA:** Great Falls, MT. **Rank:** 191.

Nielsen Data: Not available.

KYUS-TV

Ch. 3

(Satellite of KULR-TV, Billings)

Network Service: NBC.

Licensee: KYUS Broadcasting Corp., 210 S Douglas St, Glendive, MT 59330.

Studio: 2045 Overland Ave., Billings, MT 59102.

Mailing Address: PO Box 80810, Billings, MT 59108.

Phone: 406-656-8000. **Fax:** 406-652-8207.

E-mail: jlangeliers@kulr.com

Web Site: http://www.kulr8.com

Technical Facilities: Channel No. 3 (60-66 MHz). Authorized power: 10.42-kw visual, 1.02-kw aural. Antenna: 102-ft above av. terrain, 75-ft. above ground, 2644-ft. above sea level.

Latitude 46° 24' 48"
Longitude 105° 51' 04"

Transmitter: 1-mi. NW of Miles City.

Digital Facilities: Channel No. 13 (210-216 MHz). Power: 2.9-kw visual. Antenna: 98-ft above av. terrain, 51-ft. above ground, 2631-ft. above sea level.

Latitude 46° 25' 34"
Longitude 105° 51' 38"

FCC Digital File Number: BPCDT-19991028AAX. Granted: May 25, 2000.

Note: Latitude and longitude coordinates shown are based on the North American Datum of 1927 (NAD 27) as currently required by the Mass Media Bureau of the FCC.

Ownership: Glendive Broadcasting Corp. (Group Owner).

Began Operation: September 1, 1969. Sale to present owner by KOUS-TV approved by FCC February 15, 1995. Sale to KOUS-TV by Custer Broadcasting Corp. approved by FCC March 14, 1984.

Represented (sales): Continental Television Sales.

Represented (sales): Roslin Radio-Television Sales.

Personnel:

Bruce Cummings, President & General Manager.

John Langeliers, General Sales Manager.

Joel Lundstad, News & Public Affairs Director.

Mark Huller, Chief Engineer.

Marcie Hummel, Business Manager.

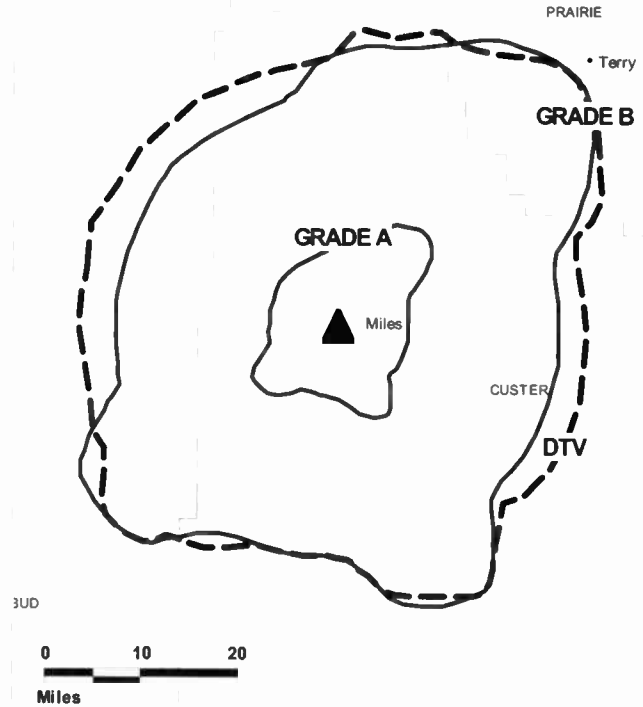
Linda Shandy, Program Director.

Kris Aschim, Promotion Director.

Andrew Demerest, Production Manager.

Tara Gilsrud, Traffic Manager.

KYUS-TV BPCT-19920406KH GRANTED: 5/29/1992



© 2009 Warren Communications News

City of License: Miles City. **Station DMA:** Billings, MT. **Rank:** 170.

Circulation © 2008 Nielsen. Coverage based on Nielsen study.

GrandTotal	Cable TV Households	Non-cable TV Households	Total TV Households
Estimated Station Totals *	300	1,190	1,490
Average Weekly Circulation (2008)	93	125	218
Average Daily Circulation (2008)			78
Station DMA Total	Cable TV Households	Non-cable TV Households	Total TV Households
Estimated Station Totals *	0	1,010	1,010
Average Weekly Circulation (2008)	0	109	109
Average Daily Circulation (2008)			16
Other DMA Total	Cable TV Households	Non-cable TV Households	Total TV Households
Estimated Station Totals *	300	180	480
Average Weekly Circulation (2008)	93	16	109
Average Daily Circulation (2008)			62

*Estimated station totals are sums of the Nielsen TV and Cable TV household estimates for each county in which the station registers viewing of more than 5% as per the Nielsen Survey Methods.

KECI-DT
Ch. 40

Network Service: NBC.

Licensee: BlueStone License Holdings Inc., 280 Park Ave, 25th Floor, E Tower, New York, NY 10017.

Studio: 340 W Main St, Missoula, MT 59802.

Mailing Address: PO Box 5268, Missoula, MT 59806.

Phone: 406-721-2063. **Fax:** 406-721-6791.

E-mail: news@keci.com

Web Site: http://www.nbcmontana.com

Technical Facilities: Channel No. 40 (626-632 MHz). Authorized power: 5.7-kw max. visual, aural. Antenna: 2054-ft above av. terrain, 174-ft. above ground, 6991-ft. above sea level.

Latitude	47°	01'	04"
Longitude	114°	00'	47"

Requests modification of CP for change to 30-kw visual, 2001-ft above av. terrain, 242-ft. above ground, 7060-ft. above sea level; BMPCDT-20080613ABF.

Holds CP for change to channel number 13, 26.7-kw visual, 2001-ft above av. terrain, 243-ft. above ground, 7060-ft. above sea level; BPCDT-20080327AFR.

Note: Latitude and longitude coordinates shown are based on the North American Datum of 1927 (NAD 27) as currently required by the Mass Media Bureau of the FCC.

Ownership: Bonten Media Group LLC (Group Owner).

Began Operation: Station operating; no on-air date. Station plans to broadcast digitally on its analog channel allotment.

Represented (engineering): Cohen Dippell & Everist PC.

Represented (legal): Covington & Burling.

Represented (sales): Continental Television Sales.

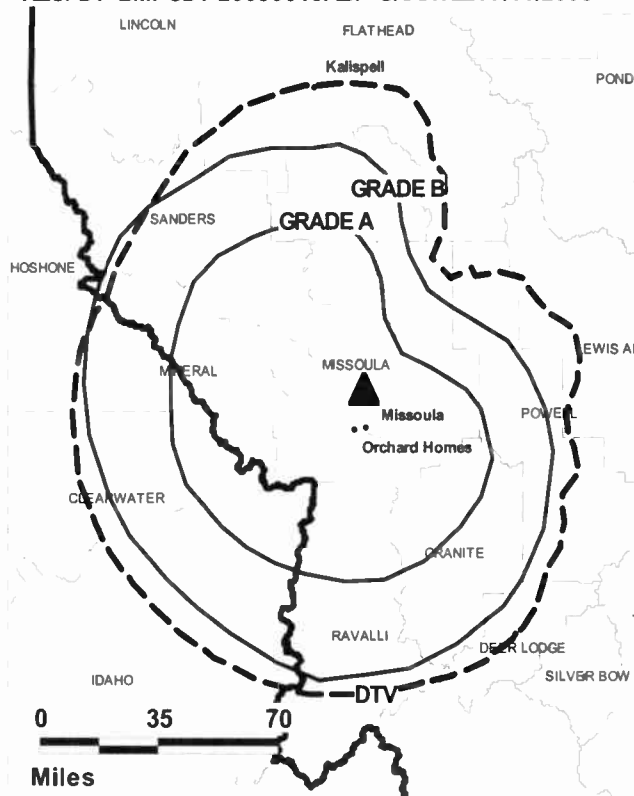
Personnel:

Charlie Henrich, General Manager.

Amy Robertson, Local Sales Manager.

Wade Muehlhof, News Director.

KECI-DT BMPCDT-20080613ABF GRANTED: 7/11/2008



Charlie Cannaliato, Chief Engineer.

Margaret Williams, Business Manager.

Jean Zosel, Program, Promotion & Marketing Director.

Roxanne Lyson, Traffic Manager.

City of License: Missoula. Station DMA: Missoula, MT. Rank: 166.

Nielsen Data: Not available.

KECI-TV

Ch. 13

(Operates satellites KTVM, Butte; KCFW-TV, Kalispell)

Network Service: NBC.

Licensee: BlueStone License Holdings Inc., 280 Park Ave, 25th Floor, E Tower, New York, NY 10017.

Studio: 340 W. Main St., Missoula, MT 59802.

Mailing Address: PO Box 5268, Missoula, MT 59806.

Phone: 406-721-2063. **Fax:** 406-721-6791.

E-mail: news@keci.com

Web Site: http://www.nbcmontana.com

Technical Facilities: Channel No. 13 (210-216 MHz). Authorized power: 300-kw visual, 30-kw aural. Antenna: 2000-ft above av. terrain, 289-ft. above ground, 7060-ft. above sea level.

Latitude 47° 01' 05"
 Longitude 114° 00' 41"

Transmitter: 10-mi. N of Missoula, near Evaro, MT.

Note: Latitude and longitude coordinates shown are based on the North American Datum of 1927 (NAD 27) as currently required by the Mass Media Bureau of the FCC.

Multichannel TV Sound: Stereo only.

Satellite Earth Stations: Transmitter Larcen; Harris, 7-meter Ku-band; Harris, 3-meter Ku-band; Vertex, 4.5-meter Ku-band; Paracclipse, 4.5-meter C-band; Harris, 4.5-meter C-band; M/A-Com, Harris, Andrew receivers.

SNG Mobile Dish: Harris-Allied, 1.8-meter Ku-band.

Ownership: Bonten Media Group LLC (Group Owner).

Began Operation: July 1, 1954. Sale to KMSO-TV Inc. (Dale G. Moore) by Mosby's Inc. approved by FCC September 11, 1964. Sale to Precht Communications Inc. by Dale G. Moore approved by FCC August 24, 1978. Sale to Lamco Communications Inc. by Precht Communications Inc. approved by FCC April 29, 1998. Sale to BlueStone TV Holdings Inc. by Lamco Communications Inc. approved by FCC April 29, 2004. Transfer to present owner by BlueStone TV Holdings Inc. approved by FCC April 24, 2007.

Represented (sales): Continental Television Sales.

Represented (legal): Covington & Burling.

Represented (engineering): Cohen Dippell & Everist PC.

Personnel:

Charlie Henrich, General Manager.

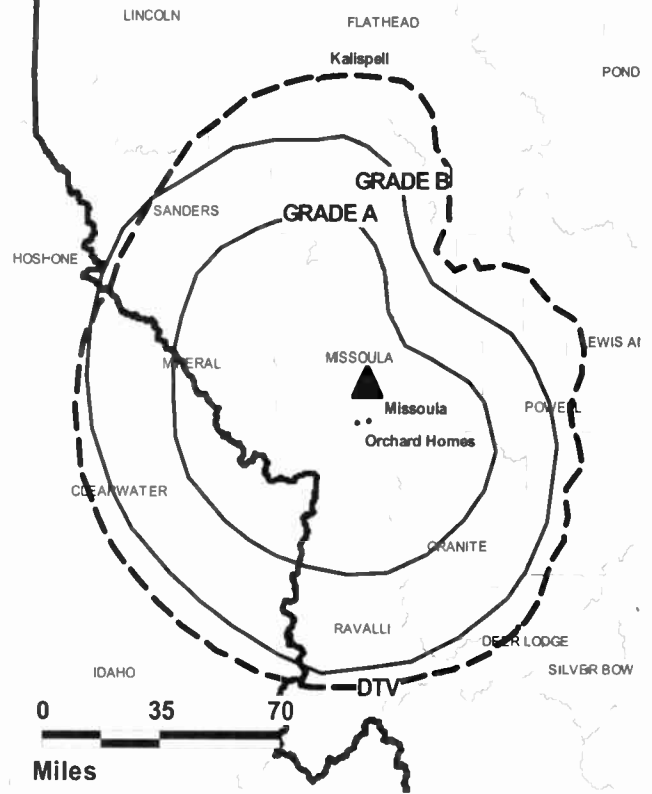
Amy Robertson, Local Sales Manager.

Wade Muehlhof, News Director.

Charlie Cannaliato, Chief Engineer.

Margaret Williams, Business Manager.

KECI-TV BPCT-3969 GRANTED: 6/13/1967



© 2009 Warren Communications News

Jean Zosel, Program, Promotion & Marketing Director.

Roxanne Lyson, Traffic Manager.

City of License: Missoula. **Station DMA:** Missoula, MT. **Rank:** 166.

Circulation © 2008 Nielsen. Coverage based on Nielsen study.

GrandTotal	Cable TV Households	Non-cable TV Households	Total TV Households
Estimated Station Totals *	23,890	61,820	85,710
Average Weekly Circulation (2008)	14,523	32,072	46,595
Average Daily Circulation (2008)			23,764

Station DMA Total	Cable TV Households	Non-cable TV Households	Total TV Households
Estimated Station Totals *	23,890	61,820	85,710
Average Weekly Circulation (2008)	14,523	32,072	46,595
Average Daily Circulation (2008)			23,764

*Estimated station totals are sums of the Nielsen TV and Cable TV household estimates for each county in which the station registers viewing of more than 5% as per the Nielsen Survey Methods.

KMMF
Ch. 17

Network Service: MNT, FOX.

Grantee: Montana License Sub Inc., One Shackelford Dr., Suite 400, Little Rock, AR 72211-2545.

Studio: 2200 Stephens Ave, Missoula, MT 59801.

Mailing Address: 2200 Stephens Ave, Missoula, MT 59801.

Phone: 406-251-1360. Fax: 406-251-1364.

E-mail: jhaley@ebcorp.net

Technical Facilities: Channel No. 17 (488-494 MHz). Authorized power: 589-kw max. visual, aural. Antenna: 2060-ft above av. terrain, 85-ft. above ground, 6256-ft. above sea level.

Latitude 46° 48' 08"
Longitude 113° 58' 19"

Holds CP for change to 50-kw max. visual; BPCDT-20080515AAK.

Transmitter: N.W. slope of Mount Dean Stone, 2.5-mi. S of Missoula.

Note: Latitude and longitude coordinates shown are based on the North American Datum of 1927 (NAD 27) as currently required by the Mass Media Bureau of the FCC.

Ownership: Equity Media Holdings Corp. (Group Owner).

Began Operation: December 1, 2001. Station plans to broadcast digitally on its analog channel allotment. Sale to MMBG License LLC (Max Media LLC) dismissed by FCC March 28, 2007. Equity Broadcasting Corp. merged with Coconut Palm Acquisition Corp., becoming Equity Media Holdings Corp. FCC approved deal March 27, 2007. Sale to Equity Broadcasting Corp. by WinStar Broadcasting Corp. approved by FCC July 18, 2001.

Personnel:

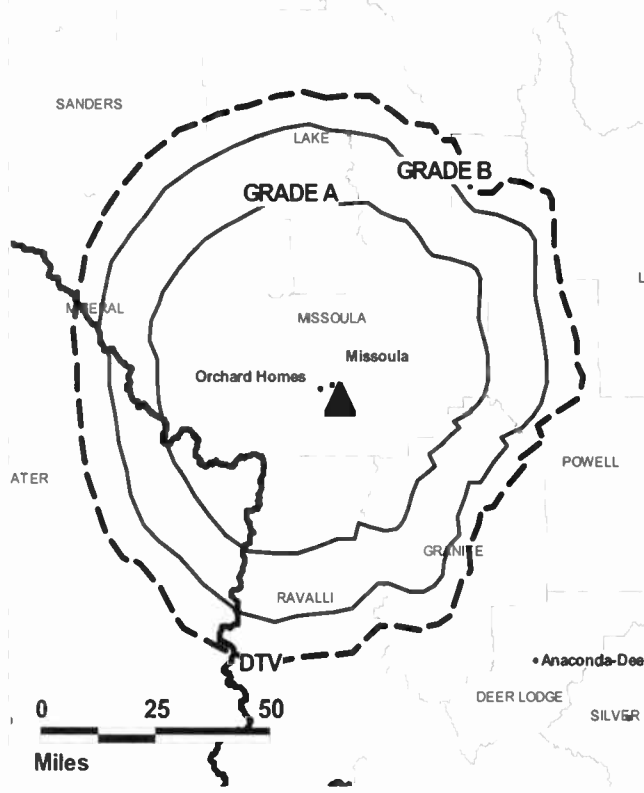
Tom Ciprari, Operations Manager.

City of License: Missoula. Station DMA: Missoula, MT. Rank: 166.

Digital cable and TV coverage maps.
Visit www.warren-news.com/mediaprints.htm



KMMF BMPCT-20010110ABA GRANTED: 6/20/2002



© 2009 Warren Communications News

Circulation © 2008 Nielsen. Coverage based on Nielsen study.

GrandTotal	Cable TV Households	Non-cable TV Households	Total TV Households
Estimated Station Totals *	39,040	61,820	100,860
Average Weekly Circulation (2008)	15,637	21,894	37,531
Average Daily Circulation (2008)			11,436

Station OMA Total	Cable TV Households	Non-cable TV Households	Total TV Households
Estimated Station Totals *	39,040	61,820	100,860
Average Weekly Circulation (2008)	15,637	21,894	37,531
Average Daily Circulation (2008)			11,436

*Estimated station totals are sums of the Nielsen TV and Cable TV household estimates for each county in which the station registers viewing of more than 5% as per the Nielsen Survey Methods.

KPAX-DT
Ch. 7

Network Service: CW, CBS.

Grantee: KPAX Communications Inc., PO Box 4827, 1049 W Central Ave., Missoula, MT 59806.

Studio: 1049 W. Central Ave., Missoula, MT 59801.

Mailing Address: 1049 W. Central Ave., Missoula, MT 59801.

Phone: 406-542-4400. **Fax:** 406-543-7111.

E-mail: bob@kpax.com

Web Site: <http://www.montanastation.com>

Technical Facilities: Channel No. 7 (174-180 MHz). Authorized power: 22.5-kw max. visual, aural. Antenna: 2106-ft above av. terrain, 242-ft. above ground, 7059-ft. above sea level.

Latitude	47°	01'	06"
Longitude	114°	00'	41"

Note: Latitude and longitude coordinates shown are based on the North American Datum of 1927 (NAD 27) as currently required by the Mass Media Bureau of the FCC.

Ownership: Evening Post Publishing Co. (Group Owner).

Began Operation: Station operating; no on-air date

Personnel:

Robert Hermis, President, General Manager & Station Manager.

Tammy Engle, Program, Business & Operations Manager.

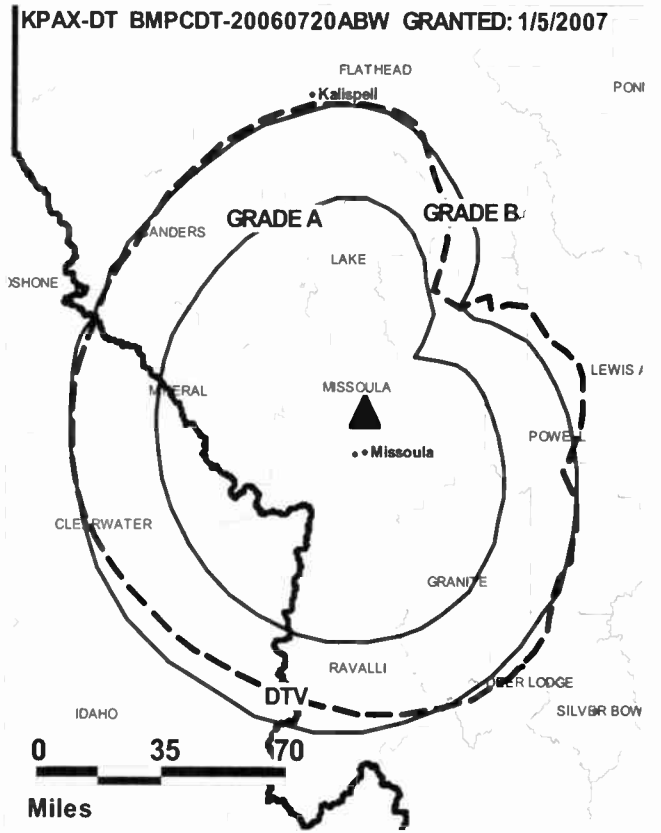
Jim McLean, Sales Manager.

Joel Lundstad, News Director.

Larry Arbaugh, Chief Engineer.

James Rafferty, Promotion Director.

Dave McLean, Production Manager.



© 2009 Warren Communications News

Tonya Roberts, Local Traffic Manager.

City of License: Missoula. **Station DMA:** Missoula, MT. **Rank:** 166.

Nielsen Data: Not available.

KPAX-TV
Ch. 8

Network Service: CBS.

Licensee: KPAX Communications Inc., PO Box 4827, 1049 W Central Ave., Missoula, MT 59806.

Studio: 1049 W. Central Ave., Missoula, MT 59801.

Mailing Address: 1049 W. Central Ave., Missoula, MT 59801.

Phone: 406-542-4400. **Fax:** 406-543-7111.

E-mail: bob@kpax.com

Web Site: http://www.montanasnewsstation.com

Technical Facilities: Channel No. 8 (180-186 MHz). Authorized power: 275-kw & 257-kw horizontal visual, 51.5-kw & 48-kw horizontal aural. Antenna: 2150-ft above av. terrain, 284-ft. above ground, 7101-ft. above sea level.

Latitude 47° 01' 06"
Longitude 114° 00' 41"

Transmitter: TV Mountain, 4-mi. E of Evaro.

Note: Latitude and longitude coordinates shown are based on the North American Datum of 1927 (NAD 27) as currently required by the Mass Media Bureau of the FCC.

Multichannel TV Sound: Stereo and separate audio program.

Satellite Earth Stations: Transmitter NEC; Scientific-Atlanta, Ku-band; Scientific-Atlanta, C-band; Scientific-Atlanta receivers.

Ownership: Evening Post Publishing Co. (Group Owner).

Began Operation: May 1, 1970. Sale to present owner by SJL Inc. approved by FCC October 31, 1986. Previous sale to SJL by Garryowen Corp. approved by FCC December 23, 1983.

Represented (sales): Settel Inc.

Represented (legal): Dow Lohnes PLLC.

Personnel:

Robert Hermis, President, General Manager & Station Manager.

Tammy Engle, Program, Business & Operations Manager.

Jim McLean, Sales Manager.

Joel Lundstad, News Director.

Larry Arbaugh, Chief Engineer.

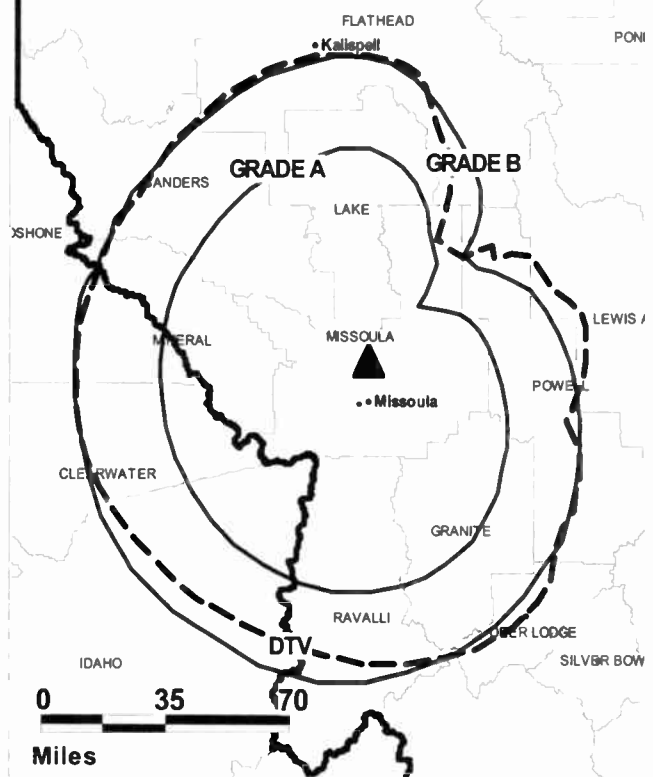
James Rafferty, Promotion Director.

Dave McLean, Production Manager.

Tonya Roberts, Local Traffic Manager.

City of License: Missoula. **Station DMA:** Missoula, MT. **Rank:** 166.

KPAX-TV BMPCT-7160 GRANTED: 5/22/1970



© 2009 Warren Communications News

Circulation © 2008 Nielsen. Coverage based on Nielsen study.

GrandTotal	Cable TV Households	Non-cable TV Households	Total TV Households
Estimated Station Totals *	40,970	61,820	102,790
Average Weekly Circulation (2008)	18,609	35,272	53,881
Average Daily Circulation (2008)			31,217
Station OMA Total	Cable TV Households	Non-cable TV Households	Total TV Households
Estimated Station Totals *	39,040	61,820	100,860
Average Weekly Circulation (2008)	17,885	35,272	53,157
Average Daily Circulation (2008)			31,149
Other OMA Total	Cable TV Households	Non-cable TV Households	Total TV Households
Estimated Station Totals *	1,930	0	1,930
Average Weekly Circulation (2008)	724	0	724
Average Daily Circulation (2008)			68

*Estimated station totals are sums of the Nielsen TV and Cable TV household estimates for each county in which the station registers viewing of more than 5% as per the Nielsen Survey Methods.

KTMF
Ch. 23

Network Service: ABC.

Licensee: MMM License LLC, 900 Laskin Rd, Virginia Beach, VA 23451.

Studio: 2200 Stephens Ave, Missoula, MT 59801.

Mailing Address: 2200 Stephens Ave, Missoula, MT 59801.

Phone: 406-542-8900. Fax: 406-728-4800.

E-mail: ljulius@maxmontana.com

Web Site: http://www.abcmontana.com

Technical Facilities: Channel No. 23 (524-530 MHz). Authorized power: 1820-kw max. visual, aural. Antenna: 2106-ft above av. terrain, 256-ft. above ground, 7047-ft. above sea level.

Latitude 47° 01' 10"
Longitude 114° 00' 46"

Transmitter: TV Mountain, approx. 10.56-mi. N of Missoula.

Note: Latitude and longitude coordinates shown are based on the North American Datum of 1927 (NAD 27) as currently required by the Mass Media Bureau of the FCC.

Multichannel TV Sound: Stereo only.

Ownership: Max Media LLC (Group Owner).

Began Operation: November 16, 1990.

Represented (sales): Blair Television.

Represented (legal): Williams Mullen.

Personnel:

Linda Gray, President & General Manager.

Leslie Stoll, National Sales Manager.

Mark Huller, Engineering Director.

Clay Meissner, Business Manager.

Linda Julius, Program Manager.

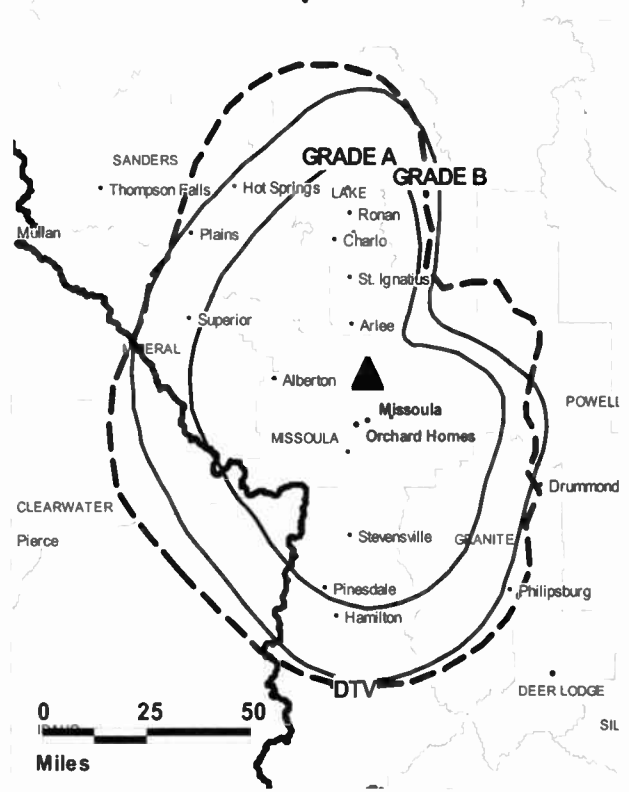
Tom Ciprari, Operations & Creative Services Director.

Mike Freemole, Production Manager.

Sharikay Austin, Traffic Manager.

City of License: Missoula. Station DMA: Missoula, MT. Rank: 166.

KTMF BMPCT-19901019KF GRANTED: 10/31/1990



© 2009 Warren Communications News

Circulation © 2008 Nielsen. Coverage based on Nielsen study.

GrandTotal	Cable TV Households	Non-cable TV Households	Total TV Households
Estimated Station Totals *	39,040	61,820	100,860
Average Weekly Circulation (2008)	18,641	24,468	43,109
Average Daily Circulation (2008)			16,414

Station DMA Total	Cable TV Households	Non-cable TV Households	Total TV Households
Estimated Station Totals *	39,040	61,820	100,860
Average Weekly Circulation (2008)	18,641	24,468	43,109
Average Daily Circulation (2008)			16,414

*Estimated station totals are sums of the Nielsen TV and Cable TV household estimates for each county in which the station registers viewing of more than 5% as per the Nielsen Survey Methods.

KTMF-DT
Ch. 36

Network Service: ABC.

Grantee: MMM License LLC, 900 Laskin Rd, Virginia Beach, VA 23451.

Studio: 2200 Stephens Ave, Missoula, MT 59801.

Mailing Address: 2200 Stephens Ave, Missoula, MT 59801.

Phone: 406-542-8900. **Fax:** 406-728-4800.

E-mail: ljulius@maxmontana.com

Web Site: <http://www.abcmontana.com>

Technical Facilities: Channel No. 36 (602-608 MHz). Authorized power: 5.1-kw max. visual, aural. Antenna: 2028-ft above av. terrain, 180-ft. above ground, 6972-ft. above sea level.

Latitude	47°	01'	10"
Longitude	114°	00'	46"

Requests CP for change to channel number 23, 50-kw max. visual, 2106-ft above av. terrain, 256-ft. above ground, 7047-ft. above sea level; BPCDT-20080303ALA.

Note: Latitude and longitude coordinates shown are based on the North American Datum of 1927 (NAD 27) as currently required by the Mass Media Bureau of the FCC.

Ownership: Max Media LLC (Group Owner).

Began Operation: Station operating; no on-air date. Station plans to broadcast digitally on its analog channel allotment.

Represented (legal): Williams Mullen.

Represented (sales): Blair Television.

Personnel:

Linda Gray, President & General Manager.

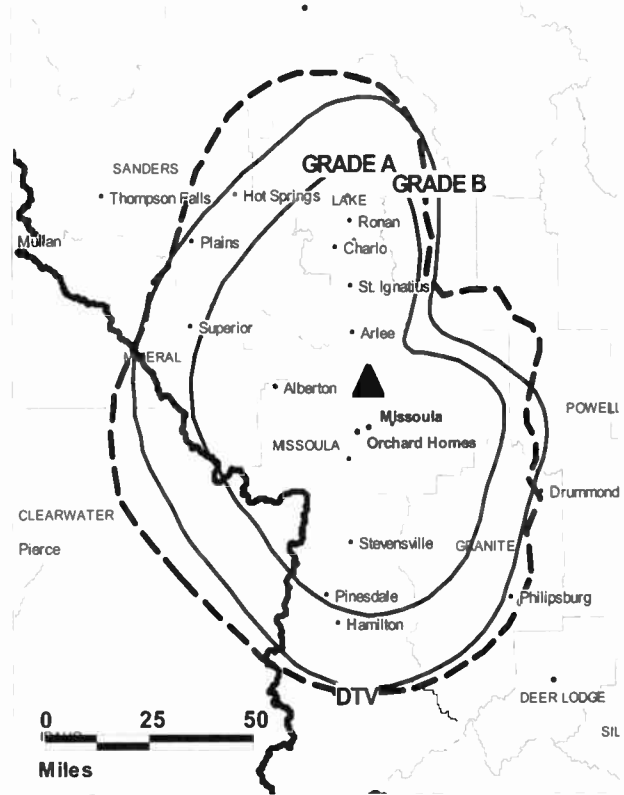
Leslie Stoll, National Sales Manager.

Mark Huller, Engineering Director.

Clay Meissner, Business Manager.

Linda Julius, Program Manager.

KTMF-DT BMPCDT-20080624AAK GRANTED: 6/30/2008



© 2009 Warren Communications News

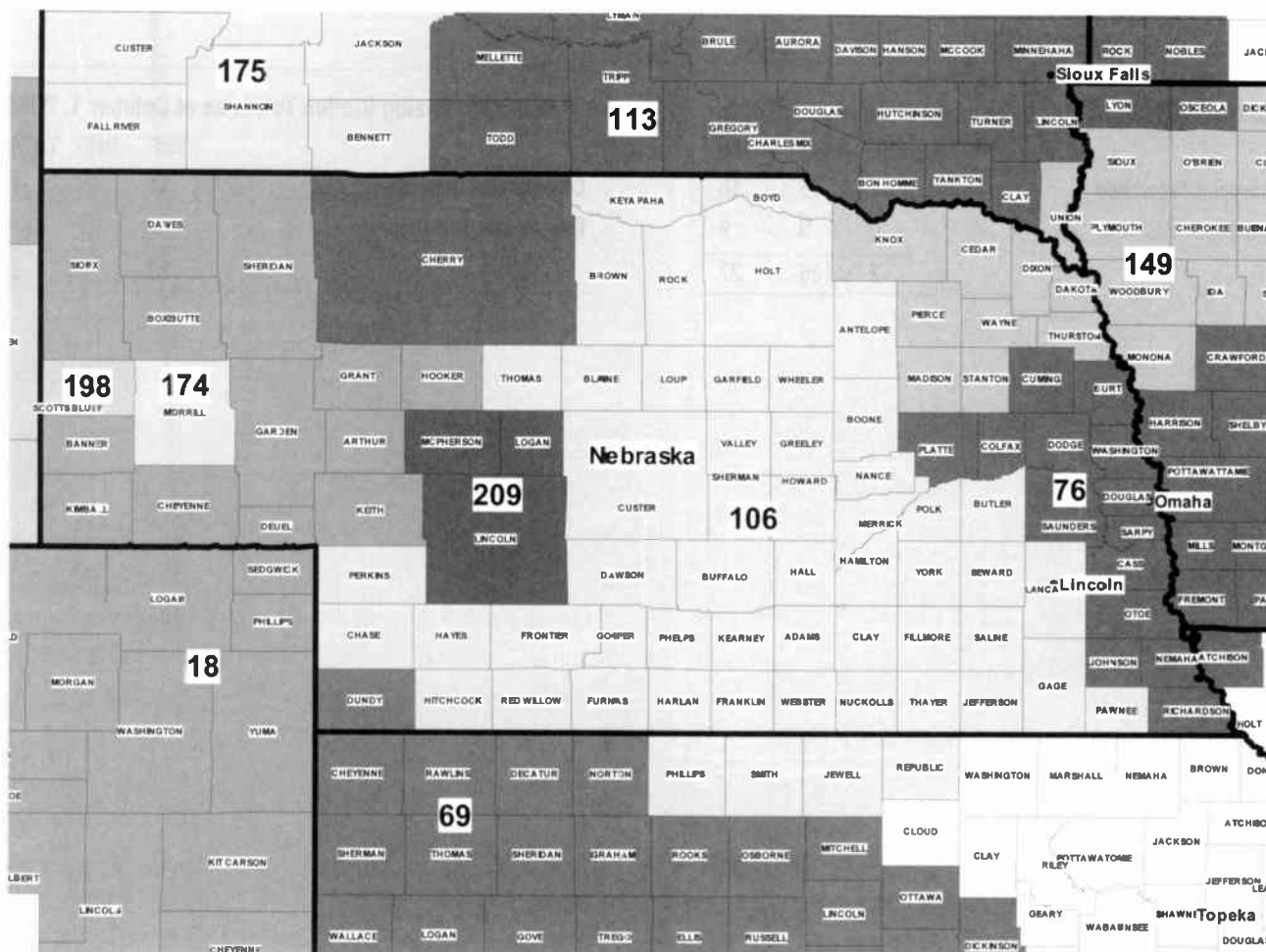
Tom Ciprari, Operations & Creative Services Director.

Mike Freemole, Production Manager.

Sharikay Austin, Traffic Manager.

City of License: Missoula. **Station DMA:** Missoula, MT. **Rank:** 166.

Nielsen Data: Not available.



© 2009 Warren Communications News

MARKET	NIelsen DMA TV HOUSEHOLDS	RANK	MARKET AREA COMMERCIAL STATIONS
Denver, CO	1,524,210	18	KCDO (3); KCEC (50); KCEC-DT (51); KCNC-DT (35); KCNC-TV (4); KDEN (25); KDEN-DT (29); KDVR (31); KDVR-DT (32); KFCT (22); KFCT-DT (21); KFNR (11); KMGH-DT (17); KMGH-TV (7); KPXC-DT (43); KPXC-TV (59); KREG-DT (23); KREG-TV (3); KTFD-DT (15); KTFD-TV (14); KTVD (20); KTVD-DT (19); KUSA-DT (16); KUSA-TV (9); KWGN-DT (34); KWGN-TV (2); KWHD (53); KWHD-DT (46)
Wichita-Hutchinson, KS Plus	450,930	69	KAAS-DT (17); KAAS-TV (18); KAKE-DT (21); KAKE-TV (10); KBSD-TV (6); KBSH-TV (7); KBSL-TV (10); KLBY (4); KLBY-DT (17); KMTW (36); KMTW-DT (35); KOCW (14); KSAS-DT (26); KSAS-TV (24); KSCW (33); KSCW-DT (31); KSNC (2); KSNC-DT (22); KSNG (11); KSNG-DT (16); KSNK (8); KSNK-DT (12); KSNW (3); KSNW-DT (45); KUPK-DT (18); KUPK-TV (13); KWCH-DT (19); KWCH-TV (12)
Omaha, NE	411,520	76	KETV (7); KETV-DT (20); KMTV (3); KMTV-DT (45); KPTM (42); KPTM-DT (43); KXVO (15); KXVO-DT (38); WOWT-DT (22); WOWT-TV (6)
Lincoln & Hastings-Keamey, NE	281,290	106	KCWL-TV (51); KGIN (11); KGIN-DT (32); KHAS-DT (21); KHAS-TV (5); KHGI-DT (36); KHGI-TV (13); KLKN (8); KLKN-DT (31); KOLN (10); KOLN-DT (25); KSNB-DT (34); KSNB-TV (4); KTVG (17); KTVG-DT (19); KWNB-DT (18); KWNB-TV (6)
Sioux Falls (Mitchell), SD	260,190	113	KABY-DT (28); KABY-TV (9); KDLO-DT (2); KDLO-TV (3); KDLT-DT (47); KDLT-TV (46); KDLV-DT (26); KDLV-TV (5); KELO-DT (32); KELO-TV (11); KPLO-DT (14); KPLO-TV (6); KPRY-DT (19); KPRY-TV (4); KSFY-DT (29); KSFY-TV (13); KTTM (12); KTTM-DT (22); KTTW (17); KTTW-DT (7); KWSD (36); KWSD-DT (51)
Sioux City, IA	154,900	149	KCAU-DT (30); KCAU-TV (9); KMEG (14); KMEG-DT (39); KPTH (44); KPTH-DT (49); KTIV (4); KTIV-DT (41)
Rapid City, SD	96,450	174	KCLO-DT (16); KCLO-TV (15); KEVN-DT (18); KEVN-TV (7); KHSD-DT (10); KHSD-TV (11); KIVV-DT (29); KIVV-TV (5); KNBN (21); KOTA-DT (2); KOTA-TV (3); KSGW-DT (13); KSGW-TV (12); KSWY (7)
Cheyenne, WY-Scottsbluff, NE	54,120	198	KDUH-DT (7); KDUH-TV (4); KGWN-DT (30); KGWN-TV (5); KLWY (27); KLWY-DT (28); KOCK (33); KOCK-DT (11); KSTF (10); KSTF-DT (29); KTUW-DT (16)
North Platte, NE	15,250	209	KNOP-DT (22); KNOP-TV (2)

(Continued on next page)

Nebraska *Digital* Station Totals as of October 1, 2008

	VHF	UHF	TOTAL
Commercial Television	2	16	18
Educational Television	0	9	9
	<hr/>	<hr/>	<hr/>
	2	25	27

Nebraska Analog Station Totals as of October 1, 2008

	VHF	UHF	TOTAL
Commercial Television	14	4	18
Educational Television	6	3	9
	<hr/>	<hr/>	<hr/>
	20	7	27

KGIN
Ch. 11
(Satellite of KOLN, Lincoln)

Network Service: CBS.

Licensee: Gray Television Licensee Inc., 1750 K St. NW, Suite 1200, Washington, DC 20006.

Studio: 123 N. Locust, Grand Island, NE 68801.

Mailing Address: 123 N. Locust, Grand Island, NE 68801.

Phone: 308-382-6100. **Fax:** 308-382-3216.

E-mail: kgin1011@hotmail.com

Web Site: http://www.kolnkgin.com

Technical Facilities: Channel No. 11 (198-204 MHz). Authorized power: 316-kw visual, 55.5-kw aural. Antenna: 1009-ft above av. terrain, 1069-ft. above ground, 3149-ft. above sea level.

Latitude	40°	35'	14"
Longitude	98°	48'	10"

Holds CP for change to 1032-ft above av. terrain, 1014-ft. above ground, 3109-ft. above sea level; BPCT-20050315AFL.

Transmitter: 10-mi. NE of Minden, near Hartwell.

Note: Latitude and longitude coordinates shown are based on the North American Datum of 1927 (NAD 27) as currently required by the Mass Media Bureau of the FCC.

Satellite Earth Stations: Transmitter Harris; Microdyne, 7-meter C-band; Prodelin, 5-meter KC-band; Standard Electronics, Microdyne receivers.

Ownership: Gray Television Inc. (Group Owner).

Began Operation: October 1, 1961.

Represented (sales): Continental Television Sales.

Represented (sales): TeleRep Inc.

Represented (legal): Wiley Rein LLP.

Represented (engineering): Lohnes & Culver.

Personnel:

Lisa Guill, General Manager.

Brent Haun, Chief Engineer & Operations Manager.

Kris Ryan, General & National Sales Manager.

Clint Simmons, Local Sales Manager.

Nikki Bates, Promotion Director.

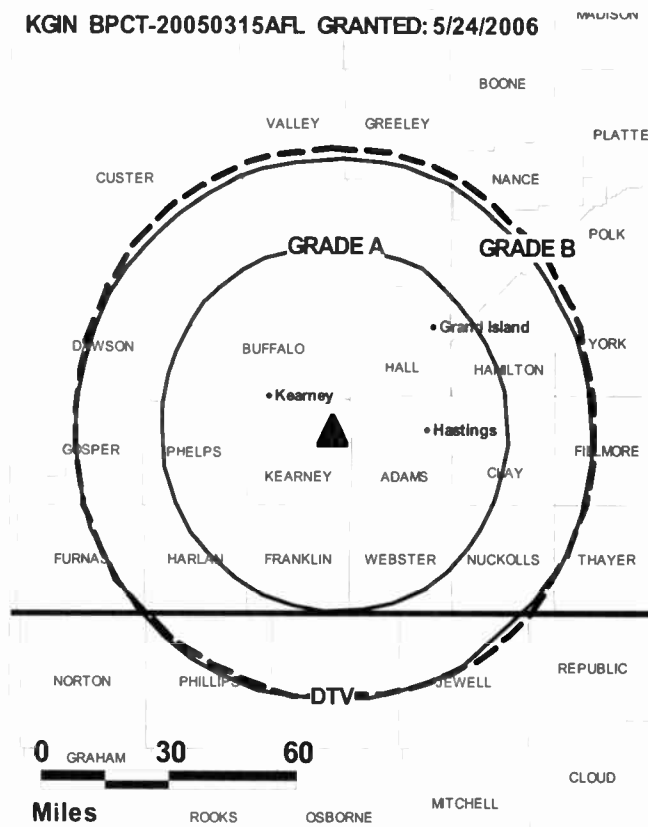
Troy Frankforter, Program Director & Production Manager.

Brad Penner, News Director.

City of License: Grand Island. **Station DMA:** Lincoln & Hastings-Keamey, NE.

Rank: 106.

KGIN BPCT-20050315AFL GRANTED: 5/24/2006



© 2009 Warren Communications News

Circulation © 2008 Nielsen. Coverage based on Nielsen study.

GrandTotal	Cable TV Households	Non-cable TV Households	Total TV Households
Estimated Station Totals *	65,170	49,090	114,260
Average Weekly Circulation (2008)	38,849	17,479	56,328
Average Daily Circulation (2008)			28,411
Station DMA Total	Cable TV Households	Non-cable TV Households	Total TV Households
Estimated Station Totals *	49,470	42,580	92,050
Average Weekly Circulation (2008)	32,075	15,659	47,734
Average Daily Circulation (2008)			24,768
Other DMA Total	Cable TV Households	Non-cable TV Households	Total TV Households
Estimated Station Totals *	15,700	6,510	22,210
Average Weekly Circulation (2008)	6,774	1,820	8,594
Average Daily Circulation (2008)			3,643

*Estimated station totals are sums of the Nielsen TV and Cable TV household estimates for each county in which the station registers viewing of more than 5% as per the Nielsen Survey Methods.

Nebraska — Grand Island

KGIN-DT Ch. 32

Network Service: MNT, CBS.

Grantee: Gray Television Licensee Inc., 1750 K St. NW, Suite 1200, Washington, DC 20006.

Studio: 123 N. Locust, Grand Island, NE 68801.

Mailing Address: 123 N. Locust, Grand Island, NE 68801.

Phone: 308-382-6100. **Fax:** 308-382-3216.

E-mail: kgin1011@hotmail.com

Web Site: <http://www.kolnkgin.com>

Technical Facilities: Channel No. 32 (578-584 MHz). Authorized power: 830.6-kw max. visual, aural. Antenna: 899-ft above av. terrain, 870-ft. above ground, 2976-ft. above sea level.

Latitude	40°	35'	14"
Longitude	98°	48'	10"

Requests modification of CP for change to 25-kw visual; BMPCDT-20080611AAP.

Holds CP for change to channel number 11, 15.2-kw visual, 1032-ft above av. terrain, 1014-ft. above ground, 3109-ft. above sea level; BPCDT-20080414AAU.

Note: Latitude and longitude coordinates shown are based on the North American Datum of 1927 (NAD 27) as currently required by the Mass Media Bureau of the FCC.

Ownership: Gray Television Inc. (Group Owner).

Began Operation: Station operating under Special Temporary Authority at 415-kw max. visual; no on-air date. Station plans to broadcast digitally on its analog channel allotment.

Represented (sales): Continental Television Sales.

Represented (legal): Wiley Rein LLP.

Personnel:

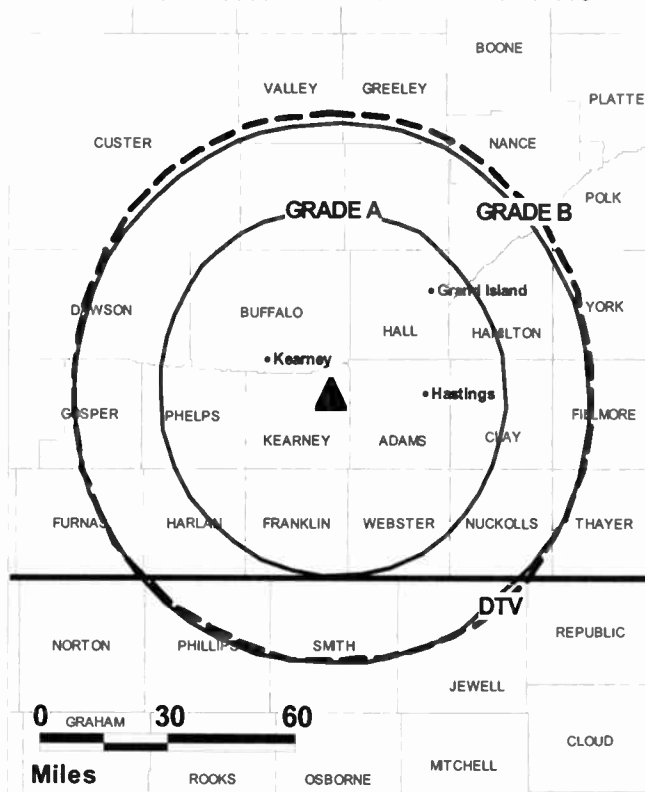
Lisa Guill, General Manager.

Brent Haun, Chief Engineer & Operations Manager.

Kris Ryan, General & National Sales Manager.

Clint Simmons, Local Sales Manager.

KGIN-DT BPCDT-20080414AAU GRANTED: 4/17/2008



© 2009 Warren Communications News

Nikki Bates, Promotion Director.

Troy Frankforter, Program Director & Production Manager.

Brad Penner, News Director.

City of License: Grand Island. **Station DMA:** Lincoln & Hastings-Kearney, NE.

Rank: 106.

Nielsen Data: Not available.

KTVG

Ch. 17

(Operates satellite KSNB-TV, Superior)

Network Service: FOX.

Licensee: Hill Broadcasting Co. Inc., 1300 N 17th St, 11th Floor, Rosslyn, VA 22209.

Studio: 1078 25 Rd., Axtell, NE 68924.

Mailing Address: PO Box 220, Kearney, NE 68848-0220.

Phone: 308-384-1717; 308-743-2494. **Fax:** 308-743-2644.

E-mail: tfreeburg@nebraska.tv

Web Site: http://www.fox417.tv

Technical Facilities: Channel No. 17 (488-494 MHz). Authorized power: 3890-kw visual, aural. Antenna: 610-ft above av. terrain, 571-ft. above ground, 2595-ft. above sea level.

Latitude 40° 43' 44"
Longitude 98° 34' 13"

Transmitter: 12100 Rainforth Rd., 3-mi. N of Prosser.

Note: Latitude and longitude coordinates shown are based on the North American Datum of 1927 (NAD 27) as currently required by the Mass Media Bureau of the FCC.

Ownership: Hill Broadcasting Co. Inc. (Group Owner).

Began Operation: September 15, 1993.

Represented (legal): Fletcher, Heald & Hildreth PLC.

Personnel:

Tim Freeburg, Vice President & General Manager.

Susan Christensen, General Sales Manager.

Brenda Constant, National Sales Manager.

Jerry Fuehrer, Chief Engineer.

Scott Swenson, Programming Manager.

Cheryl Alkire, Business Manager.

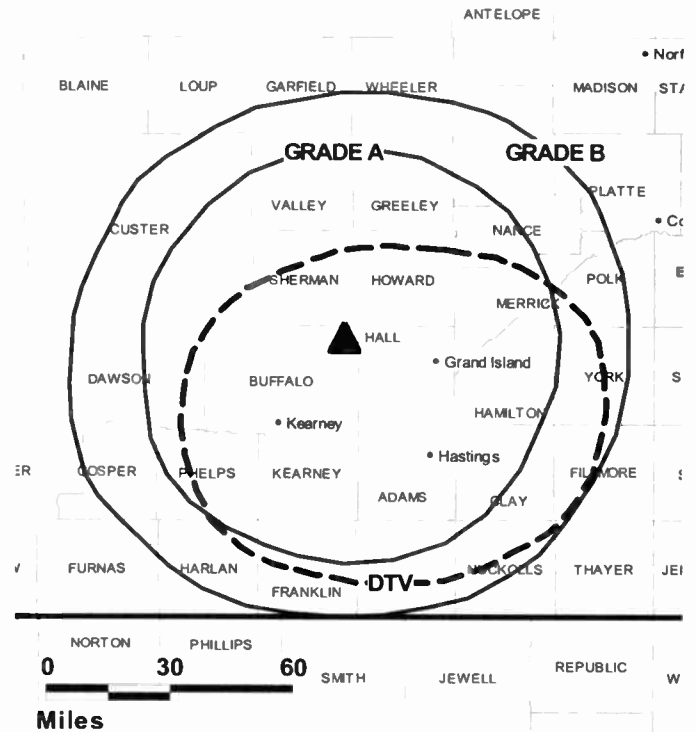
Dave Ferris, Traffic Manager.

Anita Wragge, Promotion Manager.

City of License: Grand Island. **Station OMA:** Lincoln & Hastings-Kearney, NE.

Rank: 106.

KTVG BMPCT-19981013KF GRANTED: 12/22/1998



© 2009 Warren Communications News

Circulation © 2008 Nielsen. Coverage based on Nielsen study.

GrandTotal	Cable TV Households	Non-cable TV Households	Total TV Households
Estimated Station Totals *	59,380	101,180	160,560
Average Weekly Circulation (2008)	20,428	32,151	52,579
Average Daily Circulation (2008)			14,015
Station DMA Total	Cable TV Households	Non-cable TV Households	Total TV Households
Estimated Station Totals *	48,860	101,180	150,040
Average Weekly Circulation (2008)	19,902	32,151	52,053
Average Daily Circulation (2008)			13,910
Other DMA Total	Cable TV Households	Non-cable TV Households	Total TV Households
Estimated Station Totals *	10,520	0	10,520
Average Weekly Circulation (2008)	526	0	526
Average Daily Circulation (2008)			105

*Estimated station totals are sums of the Nielsen TV and Cable TV household estimates for each county in which the station registers viewing of more than 5% as per the Nielsen Survey Methods.

Nebraska — Grand Island

KTVG-DT Ch. 19

Network Service: FOX.

Grantee: Hill Broadcasting Co. Inc., 1300 N 17th St, 11th Floor, Rosslyn, VA 22209.

Studio: 1078 25 Rd., Axtell, NE 68924.

Mailing Address: PO Box 220, Kearney, NE 68848.

Phone: 308-384-1717; 308-743-2494. **Fax:** 308-743-2644.

E-mail: tfreeburg@nebraska.tv

Web Site: <http://www.fox417.tv>

Technical Facilities: Channel No. 19 (500-506 MHz). Authorized power: 1000-kw max. visual, aural. Antenna: 610-ft above av. terrain, 571-ft. above ground, 2595-ft. above sea level.

Latitude	40°	43'	44"
Longitude	98°	34'	13"

Requests modification of CP for change to 21.2-kw max. visual, 456-ft above av. terrain, 417-ft. above ground, 2442-ft. above sea level; BMPCDT-20080317ACI.

Note: Latitude and longitude coordinates shown are based on the North American Datum of 1927 (NAD 27) as currently required by the Mass Media Bureau of the FCC.

Ownership: Hill Broadcasting Co. Inc. (Group Owner).

Began Operation: Station operating under Special Temporary Authority at 10.6-kw max. visual; no on-air date

Personnel:

Tim Freeburg, Vice President & General Manager.

Susan Christensen, General Sales Manager.

Brenda Constant, National Sales Manager.

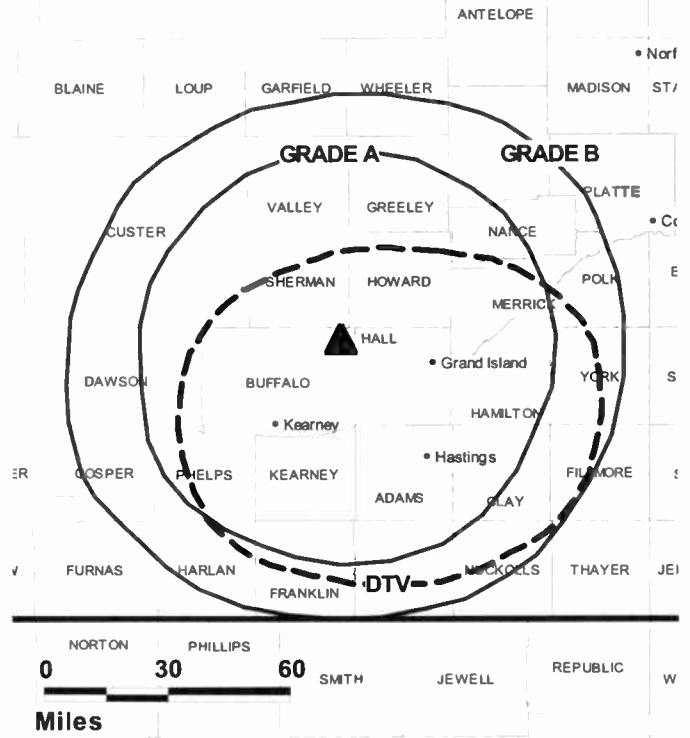
Jerry Fuehrer, Chief Engineer.

Cheryl Alkire, Business Manager.

Scott Swensen, Programming Manager.

Dave Ferris, Traffic Manager.

KTVG-DT BPCDT-19991015ABA GRANTED: 11/24/2000



© 2009 Warren Communications News

Anita Wragge, Promotion Manager.

City of License: Grand Island. **Station OMA:** Lincoln & Hastings-Kearney, NE.

Rank: 106.

Nielsen Data: Not available.

KHAS-DT
Ch. 21

Network Service: NBC.

Grantee: Hoak Media of Nebraska License LLC, 500 Crescent Court, Suite 220, Dallas, TX 75201.

Studio: 6475 Osborne Dr. W, Hastings, NE 68901.

Mailing Address: PO Box 578, Hastings, NE 68902.

Phone: 402-463-1321. **Fax:** 402-463-6551.

E-mail: ulysses.carlini@khasstv.com

Web Site: <http://www.khasstv.com>

Technical Facilities: Channel No. 21 (512-518 MHz). Authorized power: 1.385-kw max. visual, aural. Antenna: 271-ft above av. terrain, 400-ft. above ground, 2336-ft. above sea level.

Latitude	40°	38'	56"
Longitude	98°	23'	01"

Holds CP for change to channel number 5, 6.78-kw visual, 712-ft above av. terrain, 705-ft. above ground, 2641-ft. above sea level; lat. 40° 39' 06", long. 98° 23' 04", BPCDT-20080417AAF.

Note: Latitude and longitude coordinates shown are based on the North American Datum of 1927 (NAD 27) as currently required by the Mass Media Bureau of the FCC.

Ownership: Hoak Media LLC (Group Owner).

Began Operation: Station operating under Special Temporary Authority at 1.355-kw max. visual; no on-air date. Station plans to broadcast digitally on its analog channel allotment.

Represented (legal): Akin, Gump, Strauss, Hauer & Feld LLP.

Represented (sales): Katz Media Group.

Personnel:

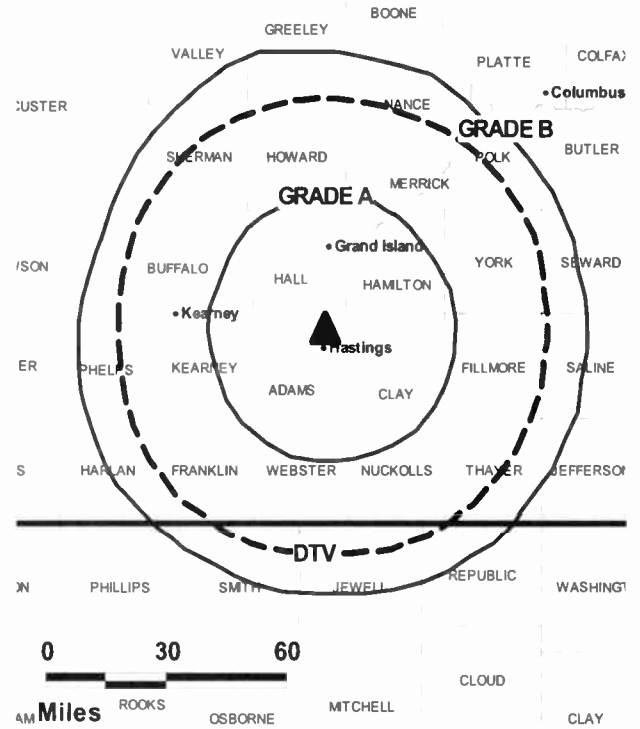
Ulysses Carlini Jr., General Manager.

Al Uerling, Operations Director.

Marcia Hogan, National Sales Manager.

Connie Caldwell, Local Sales Manager.

KHAS-DT BPCDT-20080603ABR GRANTED: 6/30/2008



Dennis Kellogg, News Director.

Jeff Marousek, Chief Engineer.

Julie Stewart, Business Manager.

Jackie Ackerman, Program Director.

City of License: Hastings. **Station DMA:** Lincoln & Hastings-Kearney, NE. **Rank:** 106.

Nielsen Data: Not available.

KHAS-TV
Ch. 5

Network Service: NBC.

Licensee: Hoak Media of Nebraska License LLC, 500 Crescent Court, Suite 220, Dallas, TX 75201.

Studio: 6475 Osborne Dr. W., Hastings, NE 68901.

Mailing Address: PO Box 578, Hastings, NE 68902.

Phone: 402-463-1321. **Fax:** 402-463-6551.

E-mail: ulysses.carlini@khasstv.com

Web Site: <http://www.khasstv.com>

Technical Facilities: Channel No. 5 (76-82 MHz). Authorized power: 100-kw visual, 20-kw aural. Antenna: 730-ft above av. terrain, 767-ft. above ground, 2707-ft. above sea level.

Latitude 40° 39' 06"
Longitude 98° 23' 04"

Transmitter: Hwy. 281, 3-mi. N of Hastings.

Note: Latitude and longitude coordinates shown are based on the North American Datum of 1927 (NAD 27) as currently required by the Mass Media Bureau of the FCC.

Multichannel TV Sound: Stereo only.

Satellite Earth Stations: Harris, 6.1-meter C-band; RCA, 3.9-meter Ku-band; M/A-Corn, Harris receivers.

Ownership: Hoak Media LLC (Group Owner).

Began Operation: January 1, 1956. Sale to present owner by Shively Communications approved by FCC November 7, 2005. Sale to Shively Communications by Nebraska Television Corp. approved by FCC August 27, 1997.

Represented (sales): Katz Media Group.

Represented (legal): Akin, Gump, Strauss, Hauer & Feld LLP.

Personnel:

Ulysses Carlini Jr., General Manager.

Marcia Hogan, National Sales Manager.

Connie Caldwell, Local Sales Manager.

Al Uerling, Operations Director.

Oennis Kellogg, News Director.

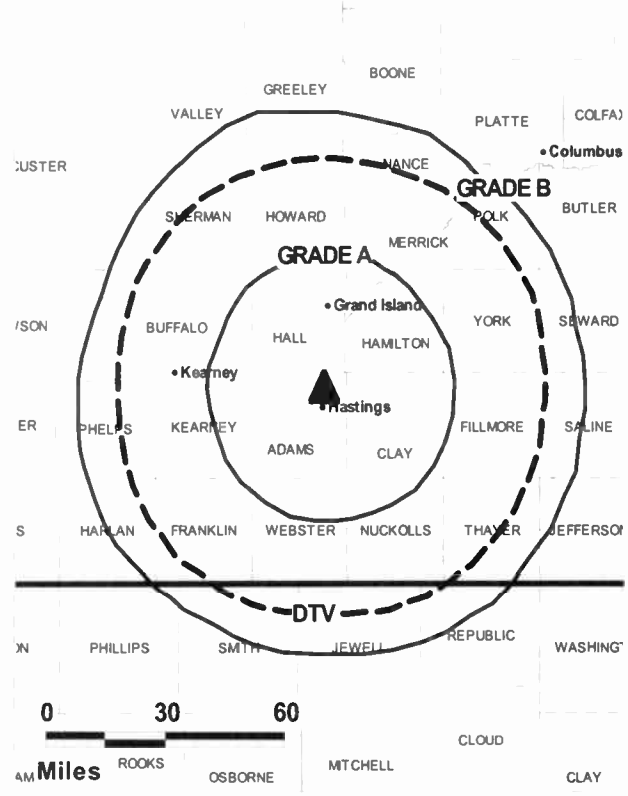
Jeff Marousek, Chief Engineer.

Julie Stewart, Business Manager.

Jackie Ackerman, Program Director.

City of License: Hastings. **Station DMA:** Lincoln & Hastings-Kearney, NE. **Rank:** 106.

KHAS-TV BPCT-19960724KG GRANTED: 9/5/1997



© 2009 Warren Communications News

Circulation © 2008 Nielsen. Coverage based on Nielsen study.

GrandTotal	Cable TV Households	Non-cable TV Households	Total TV Households
Estimated Station Totals *	54,790	100,040	154,830
Average Weekly Circulation (2008)	27,866	38,790	66,656
Average Daily Circulation (2008)			25,286
Station DMA Total	Cable TV Households	Non-cable TV Households	Total TV Households
Estimated Station Totals *	52,810	100,040	152,850
Average Weekly Circulation (2008)	27,622	38,790	66,412
Average Daily Circulation (2008)			25,214
Other DMA Total	Cable TV Households	Non-cable TV Households	Total TV Households
Estimated Station Totals *	1,980	0	1,980
Average Weekly Circulation (2008)	244	0	244
Average Daily Circulation (2008)			72

*Estimated station totals are sums of the Nielsen TV and Cable TV household estimates for each county in which the station registers viewing of more than 5% as per the Nielsen Survey Methods.

Nebraska — Hayes Center

**KWNB-DT
Ch. 18**

Network Service: ABC.

Grantee: Pappas Telecasting of Central Nebraska LP (A Delaware LP), 500 S. Chinowth Rd., Visalia, CA 93277.

Studio: 1078 25 Rd., Axtel, NE 68924.

Mailing Address: PO Box 220, Kearney, NE 68848-0220.

Phone: 308-743-2494. **Fax:** 308-743-2644.

E-mail: schristensen@nebraska.tv

Web Site: http://www.nebraska.tv

Technical Facilities: Channel No. 18 (494-500 MHz). Authorized power: 1000-kw max. visual, aural. Antenna: 649-ft above av. terrain, 465-ft. above ground, 3730-ft. above sea level.

Latitude	40°	37'	32"
Longitude	101°	01'	45"

Requests modification of CP for change to 11-kw max. visual, 669-ft above av. terrain, 486-ft. above ground, 3751-ft. above sea level; BMPCDT-20080317AHX.

Note: Latitude and longitude coordinates shown are based on the North American Datum of 1927 (NAD 27) as currently required by the Mass Media Bureau of the FCC.

Ownership: Pappas Telecasting Companies (Group Owner).

Began Operation: Station operating under Special Temporary Authority at 0.532-kw max. visual; no on-air date

Represented (legal): Paul Hastings.

Personnel:

Vincent Barresi, Vice President & General Manager.

Susan Christensen, General Sales Manager.

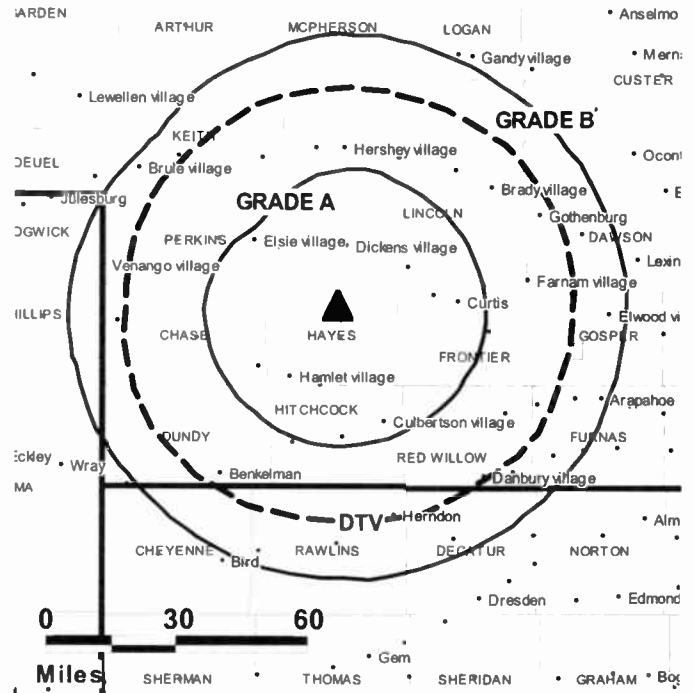
Brenda Constant, National Sales Manager.

Mark Baumert, News Director.

Jerry Fuehrer, Chief Engineer.

Cheryl Alkire, Business Manager.

KWNB-DT BPCDT-19991101AJ GRANTED: 6/9/2000



Scott Swenson, Programming Manager.

Anita Wragge, Promotion Manager.

Dave Ferris, Traffic Manager.

City of License: Hayes Center. **Station DMA:** Lincoln & Hastings-Kearney, NE.

Rank: 106.

Nielsen Data: Not available.

KWNB-TV
Ch. 6
(Satellite of KHGI-TV, Kearney)

Network Service: ABC.

Licensee: Pappas Telecasting of Central Nebraska LP (A Delaware LP), 500 S. Chinowth Rd., Visalia, CA 93277.

Studio: 1078 25 Rd., Axtel, NE 68924.

Mailing Address: PO Box 220, Kearney, NE 68848-0220.

Phone: 308-743-2494. Fax: 308-743-2644.

E-mail: schristensen@nebraska.tv

Web Site: <http://www.nebraska.tv>

Technical Facilities: Channel No. 6 (82-88 MHz). Authorized power: 100-kw visual, 10-kw aural. Antenna: 725-ft above av. terrain, 541-ft. above ground, 3806-ft. above sea level.

Latitude	40°	37'	32"
Longitude	101°	01'	46"

Transmitter: 8-mi. N of Hayes Center.

Note: Latitude and longitude coordinates shown are based on the North American Datum of 1927 (NAD 27) as currently required by the Mass Media Bureau of the FCC.

Satellite Earth Station: Transmitter RCA; Prodelin, 5-meter; Standard Components receivers.

Ownership: Pappas Telecasting Companies (Group Owner).

Began Operation: February 9, 1956.

Represented (legal): Paul Hastings.

Represented (sales): Petry Television Inc.

Personnel:

Vincent Barresi, Vice President & General Manager.

Susan Christensen, General Sales Manager.

Brenda Constant, National Sales Manager.

Mark Baumert, News Director.

Jerry Fuehrer, Chief Engineer.

Cheryl Alkire, Business Manager.

Scott Swenson, Programming Manager.

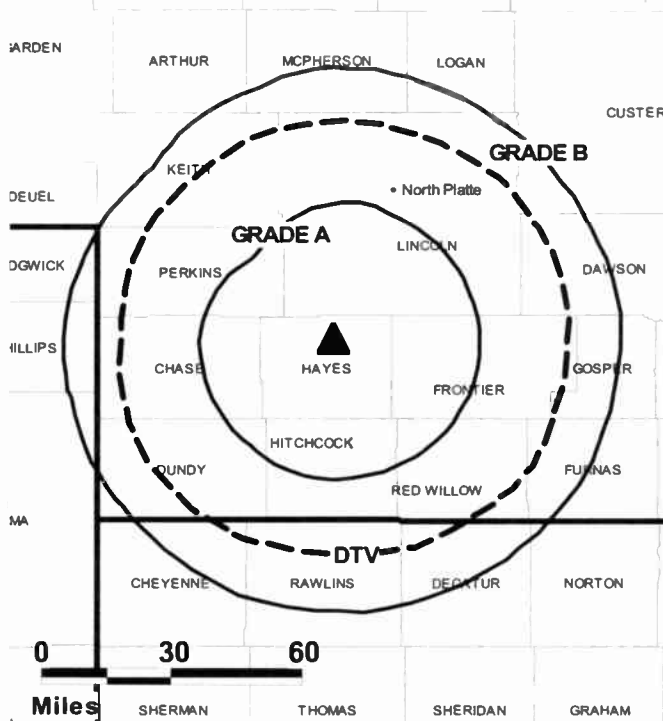
Anita Wragge, Promotion Manager.

Dave Ferris, Traffic Manager.

City of License: Hayes Center. Station DMA: Lincoln & Hastings-Kearney, NE.

Rank: 106.

KWNB-TV BPCT-20000405ABQ GRANTED: 4/28/2000



© 2009 Warren Communications News

Circulation © 2008 Nielsen. Coverage based on Nielsen study.

GrandTotal	Cable TV Households	Non-cable TV Households	Total TV Households
Estimated Station Totals *	16,700	9,020	25,720
Average Weekly Circulation (2008)	6,511	2,060	8,571
Average Daily Circulation (2008)			3,392
Station DMA Total	Cable TV Households	Non-cable TV Households	Total TV Households
Estimated Station Totals *	10,520	4,330	14,850
Average Weekly Circulation (2008)	4,187	1,295	5,482
Average Daily Circulation (2008)			2,198
Other DMA Total	Cable TV Households	Non-cable TV Households	Total TV Households
Estimated Station Totals *	6,180	4,690	10,870
Average Weekly Circulation (2008)	2,324	765	3,089
Average Daily Circulation (2008)			1,194

*Estimated station totals are sums of the Nielsen TV and Cable TV household estimates for each county in which the station registers viewing of more than 5% as per the Nielsen Survey Methods.

KHGI-DT
Ch. 36

Network Service: ABC.

Grantee: Pappas Telecasting of Central Nebraska LP (A Delaware LP), 500 S. Chinowth Rd., Visalia, CA 93277.

Studio: 1078 25 Rd., Axtell, NE 68924.

Mailing Address: PO Box 220, Kearney, NE 68848-0220.

Phone: 308-743-2494. **Fax:** 308-743-2644.

E-mail: schristensen@nebraska.tv

Web Site: http://www.nebraska.tv

Technical Facilities: Channel No. 36 (602-608 MHz). Authorized power: 865-kw max. visual, aural. Antenna: 1030-ft above av. terrain, 1053-ft. above ground, 3119-ft. above sea level.

Latitude	40°	39'	28"
Longitude	98°	52'	04"

Requests modification of CP for change to 1093-ft above av. terrain, 1116-ft. above ground, 3182-ft. above sea level; BMPCDT-20080317AIU.

Note: Latitude and longitude coordinates shown are based on the North American Datum of 1927 (NAD 27) as currently required by the Mass Media Bureau of the FCC.

Ownership: Pappas Telecasting Companies (Group Owner).

Began Operation: Station operating; no original on-air date. Broadcast operations temporarily discontinued January 7, 2007 due to severe damage from ice storm.

Represented (legal): Paul Hastings.

Personnel:

Vincent Barresi, Vice President & General Manager.

Susan Christensen, General Sales Manager.

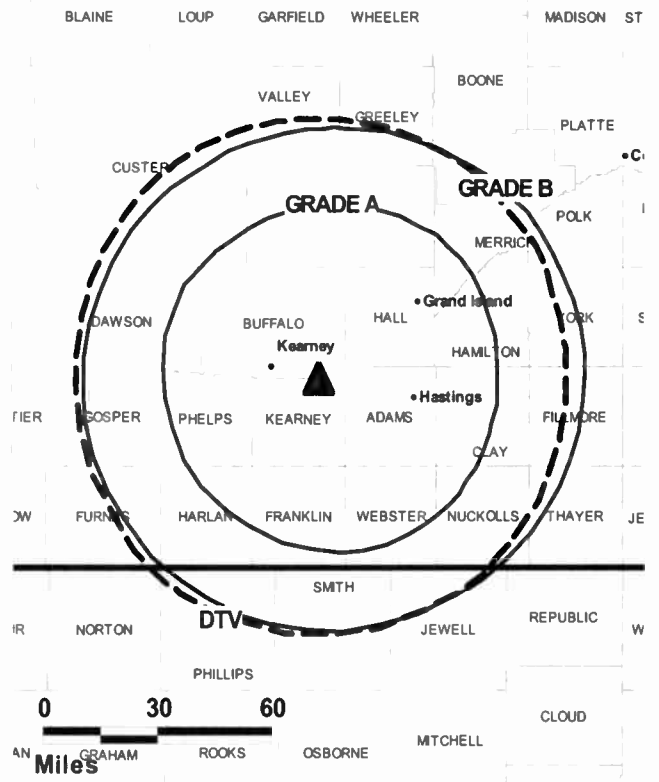
Brenda Constant, National Sales Manager.

Mark Baumert, News Director.

Jerry Fuehrer, Chief Engineer.

Cheryl Alkire, Business Manager.

KHGI-DT BMPCDT-20080317AIU GRANTED: 8/19/2008 • Nor



© 2009 Warren Communications News

Anita Wragge, Promotion Manager.

Scott Swenson, Programming Manager.

Dave Ferris, Traffic Manager.

City of License: Kearney. **Station OMA:** Lincoln & Hastings-Kearney, NE. **Rank:** 106.

Nielsen Data: Not available.

KHGI-TV

Ch. 13

(Operates satellite KWNB-TV, Hayes Center)

Network Service: ABC.

Licensee: Pappas Telecasting of Central Nebraska LP (A Delaware LP), 500 S. Chinoweth Rd., Visalia, CA 93277.

Studio: 1078 25 Rd., Axtell, NE 68924.

Mailing Address: PO Box 220, Kearney, NE 68848-0220.

Phone: 308-743-2494. **Fax:** 308-743-2644.

E-mail: schristensen@nebraska.tv

Web Site: http://www.nebraska.tv

Technical Facilities: Channel No. 13 (210-216 MHz). Authorized power: 316-kw visual, 31.6-kw aural. Antenna: 1110-ft above av. terrain, 1163-ft. above ground, 3240-ft. above sea level.

Latitude 40° 39' 20"
Longitude 98° 51' 04"

Transmitter: 6-mi. S of Gibbon.

Note: Latitude and longitude coordinates shown are based on the North American Datum of 1927 (NAD 27) as currently required by the Mass Media Bureau of the FCC.

Satellite Earth Station: Transmitter RCA; Prodelin, 5-meter; Standard Components receivers.

Ownership: Pappas Telecasting Companies (Group Owner).

Began Operation: December 24, 1953. Sale to NTV Enterprises by Bi-States Co. (F. Wayne Brewster, et al.) approved by FCC April 29, 1974 (Television Digest, Vol. 14:7). Sale to Amataro Group by NTV Enterprises approved by FCC November 16, 1979 (Vol. 19:24). Sale to Gordon Broadcasting Inc. by Amataro Group approved by FCC January 17, 1986. Sale to Sterling Communications by Gordon Broadcasting Inc. approved by FCC February 27, 1989, but not consummated. Assignment to Joseph C. Amataro, Receiver, approved by FCC June 28, 1989. Assignment to Joseph Girard, Receiver, approved by FCC November 22, 1991. Sale to Fant Broadcasting Co. of Nebraska Inc. granted by FCC May 13, 1993 (Vol. 33:7). Sale to Blackstar Communications approved by FCC December 15, 1995, but not consummated. Sale to present owner by Fant Broadcasting Co. LLC approved by FCC February 11, 1999.

Represented (legal): Paul Hastings.

Represented (sales): Petry Television Inc.

Personnel:

Vincent Barresi, Vice President & General Manager.

Susan Christensen, General Sales Manager.

Brenda Constant, National Sales Manager.

Mark Baumert, News Director.

Jerry Fuehrer, Chief Engineer.

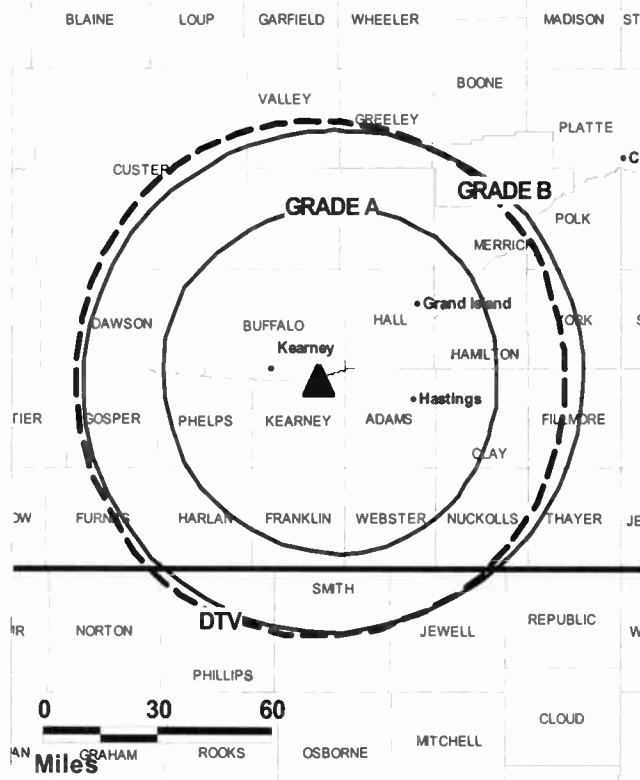
Cheryl Alkire, Business Manager.

Scott Swenson, Programming Manager.

Anita Wragge, Promotion Manager.

KHGI-TV BPCT-20000405ABT GRANTED: 9/14/2000

•Nor



Dave Ferris, Traffic Manager.

City of License: Kearney. **Station DMA:** Lincoln & Hastings-Kearney, NE. **Rank:** 106.

Circulation © 2008 Nielsen. Coverage based on Nielsen study.

Grand Total	Cable TV Households	Non-cable TV Households	Total TV Households
Estimated Station Totals *	70,080	97,990	168,070
Average Weekly Circulation (2008)	35,982	36,618	72,600
Average Daily Circulation (2008)			39,058
Station DMA Total	Cable TV Households	Non-cable TV Households	Total TV Households
Estimated Station Totals *	55,690	97,070	152,760
Average Weekly Circulation (2008)	34,214	36,540	70,754
Average Daily Circulation (2008)			38,588
Other DMA Total	Cable TV Households	Non-cable TV Households	Total TV Households
Estimated Station Totals *	14,390	920	15,310
Average Weekly Circulation (2008)	1,768	78	1,846
Average Daily Circulation (2008)			470

*Estimated station totals are sums of the Nielsen TV and Cable TV household estimates for each county in which the station registers viewing of more than 5% as per the Nielsen Survey Methods.

KCWL-TV

Ch. 51

Network Service: CW.

Licensee: Lincoln Broadcasting LLC, World-Herald Square, Omaha, NE 68102-1138.

Studio: 707 N. 48th St., Suite B, Lincoln, NE 68504.

Mailing Address: PO Box 220, Kearney, NE 68848.

Phone: 402-464-5694; 308-743-2494. **Fax:** 308-743-2644.

E-mail: manager@lincolnbroadcasting.com

Web Site: http://www.yourcwtv.com/partners/lincoln

Technical Facilities: Channel No. 51 (692-698 MHz). Authorized power: 51.4-kw max. visual, aural. Antenna: 410-ft above av. terrain, 490-ft. above ground, 1637-ft. above sea level.

Latitude	40°	51'	10"
Longitude	96°	40'	36"

Holds CP for change to 14-kw max. visual; BPCDT-20080317AHY.

Note: Latitude and longitude coordinates shown are based on the North American Datum of 1927 (NAD 27) as currently required by the Mass Media Bureau of the FCC.

Ownership: World Broadcasting Inc.

Began Operation: June 26, 2006. Standard Definition. Station plans to broadcast digitally on its analog channel allotment. Transfer of control to CFM Communications LLC (Carol F. Miller) approved by FCC May 23, 2005, but later rescinded. FCC dismissed sale at applicant's request July 10, 2006. Transfer of control from World Investments Inc. to KCWL Television LLC (T. Stanley Trapp) pends.

Represented (legal): Hogan & Hartson LLP.

Represented (engineering): Khanna & Guill Inc.

Personnel:

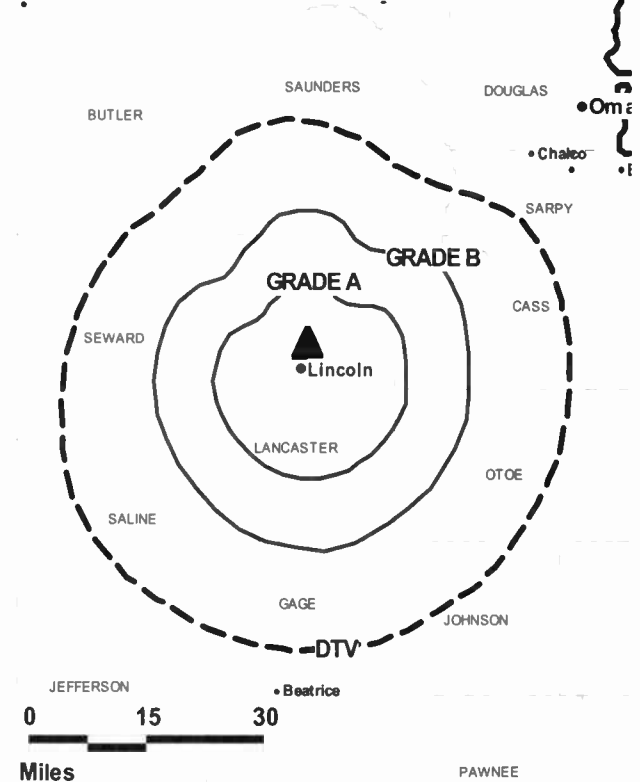
Deb Jacob, Station Manager.

Susan Christensen, General Sales Manager.

Heidi Nutter, Traffic Manager.

City of License: Lincoln. **Station DMA:** Lincoln & Hastings-Kearney, NE. **Rank:** 106.

KCWL-TV BMPCT-20051108AHQ GRANTED: 2/15/2006



© 2009 Warren Communications News

Circulation © 2008 Nielsen. Coverage based on Nielsen study.

GrandTotal	Cable TV Households	Non-cable TV Households	Total TV Households
Estimated Station Totals *	133,220	59,410	192,630
Average Weekly Circulation (2008)	13,794	6,978	20,772
Average Daily Circulation (2008)			4,781

Station OMA Total	Cable TV Households	Non-cable TV Households	Total TV Households
Estimated Station Totals *	133,220	59,410	192,630
Average Weekly Circulation (2008)	13,794	6,978	20,772
Average Daily Circulation (2008)			4,781

*Estimated station totals are sums of the Nielsen TV and Cable TV household estimates for each county in which the station registers viewing of more than 5% as per the Nielsen Survey Methods.

KLKN
Ch. 8

Network Service: ABC.

Licensee: Citadel Communications LLC, 99 Pondfield Rd., Bronxville, NY 10708.

Studio: 3240 S. 10th St., Lincoln, NE 68502.

Mailing Address: 3240 S. 10th St., Lincoln, NE 68502.

Phone: 402-434-8000. **Fax:** 402-436-2236.

E-mail: jswanson@klkntv.com

Web Site: <http://www.klkntv.com>

Technical Facilities: Channel No. 8 (180-186 MHz). Authorized power: 316-kw visual, aural. Antenna: 1240-ft above av. terrain, 1200-ft. above ground, 2785-ft. above sea level.

Latitude	40°	52'	59"
Longitude	97°	18'	20"

Transmitter: 2-mi. SE of Utica.

Note: Latitude and longitude coordinates shown are based on the North American Datum of 1927 (NAD 27) as currently required by the Mass Media Bureau of the FCC.

Satellite Earth Stations: Transmitter RCA; Pinzone, 3.7-meter; Pinzone, 5-meter; ChannelMaster, 5-meter; Pinzone receivers.

Ownership: Citadel Communications LLC (Group Owner).

Began Operation: December 5, 1964. Sale to present owner as KCAN, Albion, by Amaturio Group Inc. approved by FCC November 12, 1986. Began operation as KLKN, Lincoln, April 1, 1996.

Represented (sales): Continental Television Sales.

Represented (legal): Latham & Watkins.

Personnel:

Roger Moody, Vice President & General Manager.

Phil Maddern, Local Sales Manager.

Kay Wunderlich, National Sales Manager.

Mark Hagggar, News Director.

Dan Ackerman, Chief Engineer.

Steve Anderson, Business Manager.

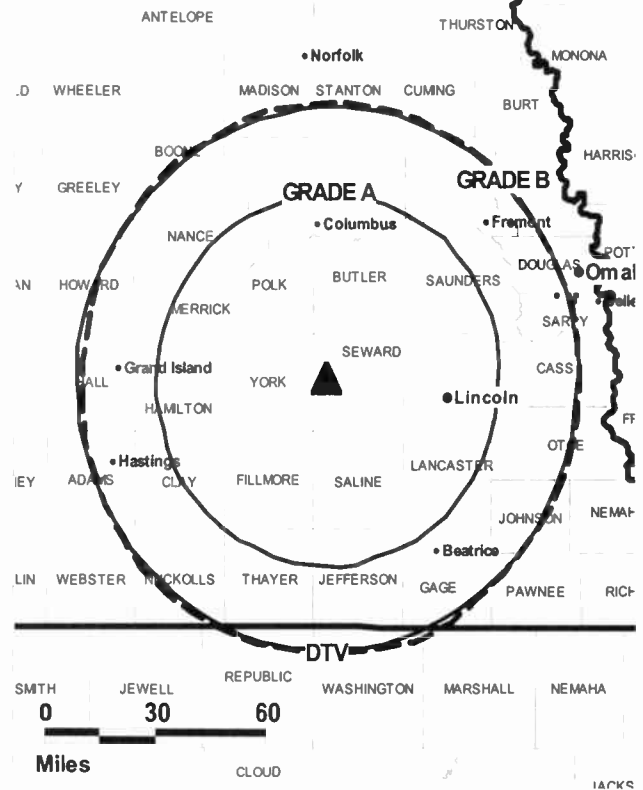
Jeff Swanson, Operations Director.

Dave Dwinell, Promotion Director.

Lanise Barber, Traffic Manager.

City of License: Lincoln. **Station DMA:** Lincoln & Hastings-Kearney, NE. **Rank:** 106.

KLKN BPCT-19930726KI GRANTED: 6/26/1995



© 2009 Warren Communications News

Circulation © 2008 Nielsen. Coverage based on Nielsen study.

GrandTotal	Cable TV Households	Non-cable TV Households	Total TV Households
Estimated Station Totals *	143,060	111,040	254,100
Average Weekly Circulation (2008)	60,278	38,715	98,993
Average Daily Circulation (2008)			42,226
Station DMA Total	Cable TV Households	Non-cable TV Households	Total TV Households
Estimated Station Totals *	123,790	97,140	220,930
Average Weekly Circulation (2008)	56,247	36,862	93,109
Average Daily Circulation (2008)			40,206
Other DMA Total	Cable TV Households	Non-cable TV Households	Total TV Households
Estimated Station Totals *	19,270	13,900	33,170
Average Weekly Circulation (2008)	4,031	1,853	5,884
Average Daily Circulation (2008)			2,020

*Estimated station totals are sums of the Nielsen TV and Cable TV household estimates for each county in which the station registers viewing of more than 5% as per the Nielsen Survey Methods.

KLKN-DT
Ch. 31

Network Service: ABC.

Grantee: Citadel Communications LLC, 99 Pondfield Rd., Bronxville, NY 10708.

Studio: 3240 S. 10th St., Lincoln, NE 68502.

Mailing Address: 3240 S. 10th St., Lincoln, NE 68502.

Phone: 402-434-8000. **Fax:** 402-736-2236.

E-mail: jswanson@klkntv.com

Web Site: <http://www.klkntv.com>

Technical Facilities: Channel No. 31 (572-578 MHz). Authorized power: 500-kw max. visual, aural. Antenna: 1234-ft above av. terrain, 1200-ft. above ground, 2782-ft. above sea level.

Latitude	40°	52'	59"
Longitude	97°	18'	19"

Holds CP for change to channel number 8, 17.8-kw visual, 1434-ft above av. terrain, 1407-ft. above ground, 2989-ft. above sea level; BPCDT-20080411AAB.

Note: Latitude and longitude coordinates shown are based on the North American Datum of 1927 (NAD 27) as currently required by the Mass Media Bureau of the FCC.

Ownership: Citadel Communications LLC (Group Owner).

Began Operation: August 12, 2002. Standard Definition. Station plans to broadcast digitally on its analog channel allotment.

Represented (legal): Latham & Watkins.

Represented (sales): Continental Television Sales.

Personnel:

Roger Moody, Vice President & General Manager.

Phil Maddern, Local Sales Manager.

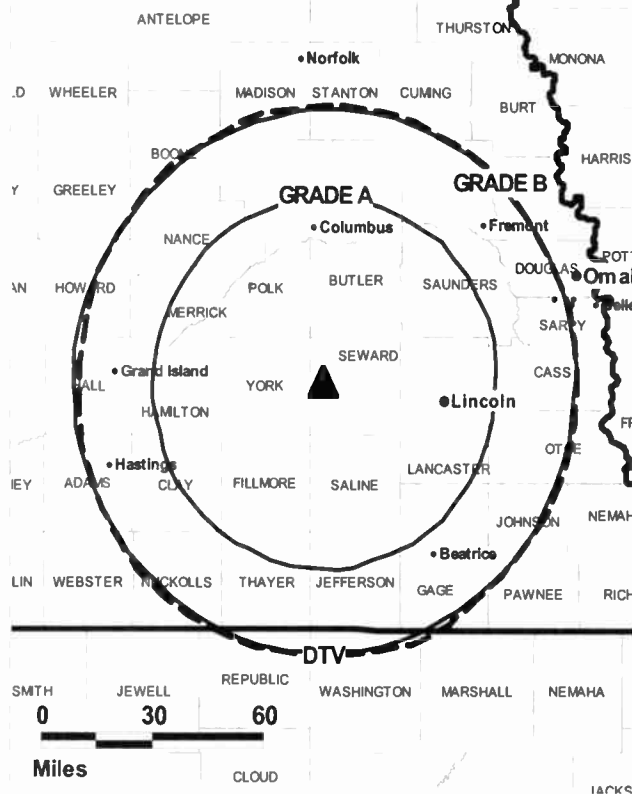
Kay Wunderlich, National Sales Manager.

Mark Hagggar, News Director.

Dan Ackerman, Chief Engineer.

Steve Anderson, Business Manager.

KLKN-DT BPCDT-20080411AAB GRANTED: 4/15/2008



© 2009 Warren Communications News

Jeff Swanson, Operations Director.

Dave Dwinell, Promotion Director.

Lanise Barber, Traffic Manager.

City of License: Lincoln. **Station DMA:** Lincoln & Hastings-Keamey, NE. **Rank:** 106.

Nielsen Data: Not available.

KOLN
Ch. 10
(Operates satellite KGIN, Grand Island)

Network Service: CBS.

Licensee: Gray Television Licensee Inc., 1750 K St. NW, Suite 1200, Washington, DC 20006.

Studio: 40th & W Sts., Lincoln, NE 68503.

Mailing Address: PO Box 30350, Lincoln, NE 68503.

Phone: 402-467-4321; 800-593-1011. **Fax:** 402-467-9210.

E-mail: info@kolnkgin.com

Web Site: http://www.kolnkgin.com

Technical Facilities: Channel No. 10 (192-198 MHz). Authorized power: 316-kw visual, 31.6-kw aural. Antenna: 1490-ft above av. terrain, 1500-ft. above ground, 3030-ft. above sea level.

Latitude 40° 48' 11"
 Longitude 97° 10' 52"

Holds CP for change to 1489-ft above av. terrain, 1465-ft. above ground, 2993-ft. above sea level; BPCT-20050315AFJ.

Transmitter: 6-mi. E of Beaver Crossing.

Note: Latitude and longitude coordinates shown are based on the North American Datum of 1927 (NAD 27) as currently required by the Mass Media Bureau of the FCC.

Satellite Earth Stations: Transmitter RCA; Microdyne, 7-meter C-band; Prodelin, 5-meter Ku & C-band; Microdyne, 5-meter Ku & C-band; Standard Electronics, Microdyne receivers.

Ownership: Gray Television Inc. (Group Owner).

Began Operation: February 18, 1953. Sale to Fetzer Broadcasting Co. approved by FCC March 24, 1954; transfer to John Fetzer approved by FCC November 15, 1955 (Television Digest, Vol. 9:30, 34; 10:9, 13, 20). Sale to Gillett by Fetzer Communications Inc. approved by FCC October 29, 1985. Sale to Busse Broadcasting Corp. by Gillette Broadcasting approved by FCC July 31, 1987. Sale to present owner by Busse Broadcasting Corp. approved by FCC July 30, 1998 (Vol. 38:3).

Represented (sales): Continental Television Sales.

Represented (sales): TeleRep Inc.

Represented (legal): Wiley Rein LLP.

Represented (engineering): Lohnes & Culver.

Personnel:

Frank Jonas, President.

Lisa Guill, General Manager.

Kris Ryan, General & National Sales Manager.

Marty Winters, Local Sales Manager.

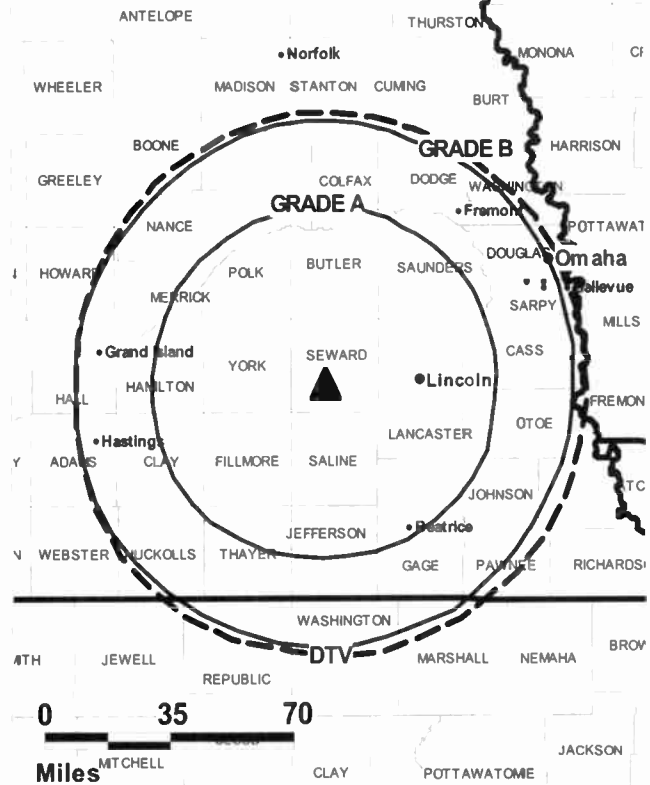
Brent Haun, Chief Engineer & Operations Manager.

Brad Penner, News Director.

Charlie Peterson, Promotion & Administration Manager.

Troy Frankforter, Program Director & Production Manager.

KOLN BPCT-20050315AFJ GRANTED: 5/24/2006



© 2009 Warren Communications News

Nikki Bates, Promotion Director.

Tish Gade-Jones, Business Manager.

City of License: Lincoln. **Station DMA:** Lincoln & Hastings-Keamey, NE. **Rank:** 106.

Circulation © 2008 Nielsen. Coverage based on Nielsen study.

GrandTotal	Cable TV Households	Non-cable TV Households	Total TV Households
Estimated Station Totals *	158,640	129,720	288,360
Average Weekly Circulation (2008)	91,993	67,839	159,832
Average Daily Circulation (2008)			85,723
Station DMA Total	Cable TV Households	Non-cable TV Households	Total TV Households
Estimated Station Totals *	116,780	100,990	217,770
Average Weekly Circulation (2008)	73,877	61,334	135,211
Average Daily Circulation (2008)			74,632
Other DMA Total	Cable TV Households	Non-cable TV Households	Total TV Households
Estimated Station Totals *	41,860	28,730	70,590
Average Weekly Circulation (2008)	18,116	6,505	24,621
Average Daily Circulation (2008)			11,091

*Estimated station totals are sums of the Nielsen TV and Cable TV household estimates for each county in which the station registers viewing of more than 5% as per the Nielsen Survey Methods.

KOLN-DT
Ch. 25

Network Service: MNT, CBS.

Licensee: Gray Television Licensee Inc., 1750 K St. NW, Suite 1200, Washington, DC 20006.

Studio: 40th & W Sts., Lincoln, NE 68503.

Mailing Address: PO Box 30350, Lincoln, NE 68503.

Phone: 402-467-4321; 800-593-1011. **Fax:** 402-467-9210.

E-mail: info@kolnkgin.com

Web Site: http://www.kolnkgin.com

Technical Facilities: Channel No. 25 (536-542 MHz). Authorized power: 679.8-kw max. visual, aural. Antenna: 1322-ft above av. terrain, 1299-ft. above ground, 2828-ft. above sea level.

Latitude	40°	48'	11"
Longitude	97°	10'	52"

Requests modification of CP for change to 28-kw visual; BMPCDT-20080611AAN.

Holds CP for change to channel number 10, 18.4-kw visual, 1489-ft above av. terrain, 1465-ft. above ground, 2993-ft. above sea level; BPCDT-20080414AAT.

Note: Latitude and longitude coordinates shown are based on the North American Datum of 1927 (NAD 27) as currently required by the Mass Media Bureau of the FCC.

Ownership: Gray Television Inc. (Group Owner).

Began Operation: Station operating; no on-air date. Station plans to broadcast digitally on its analog channel allotment.

Represented (sales): TeleRep Inc.

Represented (engineering): Lohnes & Culver.

Represented (sales): Continental Television Sales.

Represented (legal): Wiley Rein LLP.

Personnel:

Frank Jonas, President.

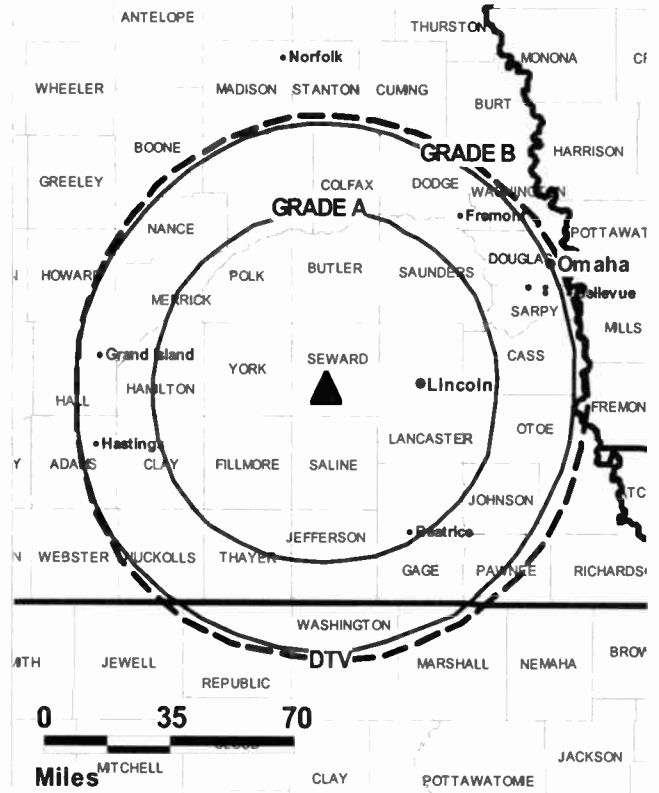
Lisa Guill, General Manager.

Kris Ryan, General & National Sales Manager.

Marty Winters, Local Sales Manager.

Brent Haun, Chief Engineer & Operations Manager.

KOLN-DT BMPCDT-20080611AAN GRANTED: 7/10/2008



© 2009 Warren Communications News

Brad Penner, News Director.

Charlie Peterson, Promotion & Administration Manager.

Troy Frankforter, Program Director & Production Manager.

Nikki Bates, Promotion Director.

Tish Gade-Jones, Business Manager.

City of License: Lincoln. **Station DMA:** Lincoln & Hastings-Keamey, NE. **Rank:** 106.

Nielsen Data: Not available.

KSNK
Ch. 8
(Satellite of KSNW, Wichita)

Network Service: NBC.

Licensee: NVT Wichita Licensee LLC, 3500 Lenox Rd, Ste 640, Atlanta, GA 30326.

Studio: US Hwy W 36, Oberlin, KS 67749.

Mailing Address: 833 N Main, Wichita, KS 67203.

Phone: 316-265-3333. **Fax:** 316-292-1197.

E-mail: ksngeneralmanager@ksn.com; abuch@ksn.com

Web Site: http://www.ksn.com

Technical Facilities: Channel No. 8 (180-186 MHz). Authorized power: 297.2-kw visual, 29.5-kw aural. Antenna: 710-ft above av. terrain, 677-ft. above ground, 3537-ft. above sea level.

Latitude	39°	49'	48"
Longitude	100°	42'	04"

Transmitter: U.S. Hwy. 36 W, 9-mi. W of Oberlin.

Note: Latitude and longitude coordinates shown are based on the North American Datum of 1927 (NAD 27) as currently required by the Mass Media Bureau of the FCC.

Satellite Earth Station: M/A-Corn, 4-meter; M/A-Corn receivers.

Ownership: New Vision Television LLC (Group Owner).

Began Operation: October 16, 1959. Transfer to present owner by Montecito Broadcast Group LLC approved by FCC October 30, 2007. Sale to Montecito Broadcast Group LLC by Emmis Communications Corp. approved by FCC December 19, 2005.

Represented (sales): TeleRep Inc.

Represented (legal): Wiley Rein LLP.

Represented (engineering): du Treil, Lundin & Rackley Inc.

Personnel:

Al Buch, General Manager.

Dan Shurtz, General Sales Manager.

Marty West, Local Sales Manager.

Angie Collins, Regional & National Sales Manager.

Brett Beach, Regional & National Sales Manager.

Lori Sanderson, Traffic Manager.

Todd Spessard, News Director.

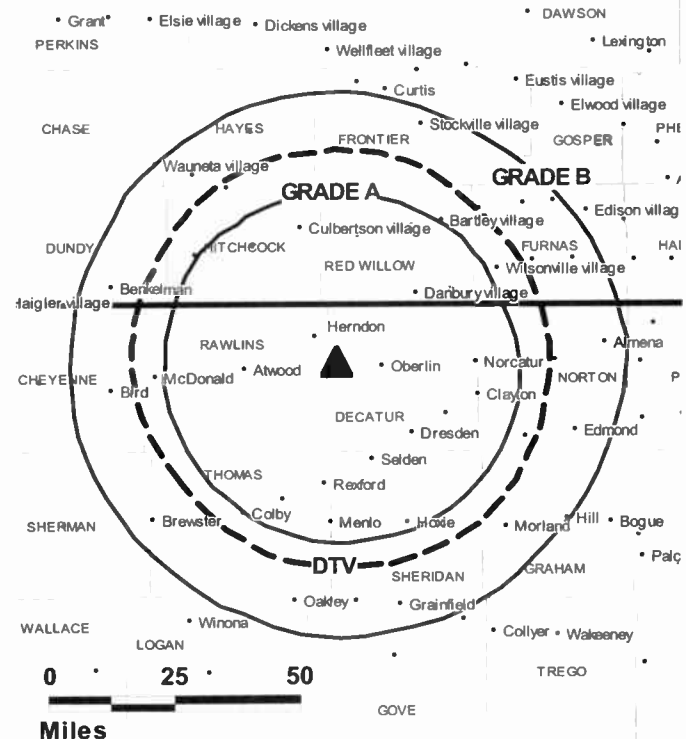
Warren Kunkle, Chief Engineer.

Betty Erickson, Program Coordinator.

Gregg Cox, Promotion Manager.

City of License: McCook. **Station OMA:** Wichita-Hutchinson, KS. **Rank:** 69.

KSNK BPCT-19820707KF GRANTED: 8/20/1982



© 2009 Warren Communications News

Circulation © 2008 Nielsen. Coverage based on Nielsen study.

GrandTotal	Cable TV Households	Non-cable TV Households	Total TV Households
Estimated Station Totals *	8,310	12,140	20,450
Average Weekly Circulation (2008)	4,467	1,953	6,420
Average Daily Circulation (2008)			2,142
Station OMA Total	Cable TV Households	Non-cable TV Households	Total TV Households
Estimated Station Totals *	5,450	7,260	12,710
Average Weekly Circulation (2008)	3,259	1,252	4,511
Average Daily Circulation (2008)			1,387
Other OMA Total	Cable TV Households	Non-cable TV Households	Total TV Households
Estimated Station Totals *	2,860	4,880	7,740
Average Weekly Circulation (2008)	1,208	701	1,909
Average Daily Circulation (2008)			755

*Estimated station totals are sums of the Nielsen TV and Cable TV household estimates for each county in which the station registers viewing of more than 5% as per the Nielsen Survey Methods.

KSNK-DT
Ch. 12

Network Service: NBC.

Licensee: NVT Wichita Licensee LLC, 3500 Lenox Rd, Ste 640, Atlanta, GA 30326.

Studio: US Hwy W 36, Oberlin, KS 67749.

Mailing Address: 833 N Main, Wichita, KS 67203.

Phone: 316-265-3333. **Fax:** 316-292-1197.

E-mail: ksngeneralmanager@ksn.com; abuch@ksn.com

Web Site: http://www.ksn.com

Technical Facilities: Channel No. 12 (204-210 MHz). Authorized power: 10.4-kw visual, aural. Antenna: 715-ft above av. terrain, 636-ft. above ground, 3503-ft. above sea level.

Latitude	39°	49'	48"
Longitude	100°	42'	04"

Note: Latitude and longitude coordinates shown are based on the North American Datum of 1927 (NAD 27) as currently required by the Mass Media Bureau of the FCC.

Ownership: New Vision Television LLC (Group Owner).

Represented (sales): TeleRep Inc.

Represented (legal): Wiley Rein LLP.

Personnel:

Al Buch, General Manager.

Dan Shurtz, General Sales Manager.

Marty West, Local Sales Manager.

Angie Collins, Regional & National Sales Manager.

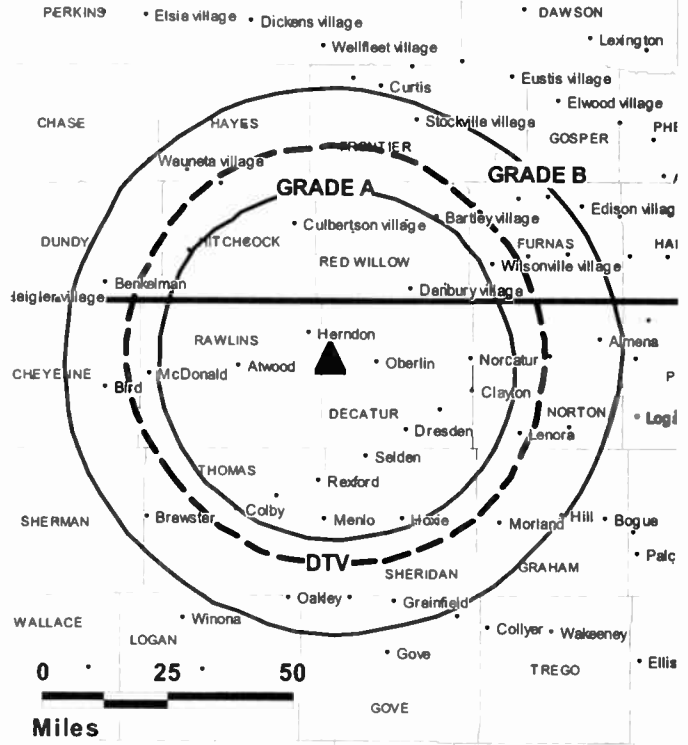
Brett Beach, Regional & National Sales Manager.

Lori Sanderson, Traffic Manager.

Todd Spessard, News Director.

Warren Kunkle, Chief Engineer.

KSNK-DT BMPCDT-20031017ABO GRANTED: 11/7/2003



© 2009 Warren Communications News

Betty Erickson, Program Coordinator.

Gregg Cox, Promotion Manager.

City of License: McCook. **Station DMA:** Wichita-Hutchinson, KS. **Rank:** 69.

Nielsen Data: Not available.

KNOP-DT
Ch. 22

Network Service: NBC.

Grantee: Hoak Media of Nebraska License LLC, 500 Crescent Court, Suite 220, Dallas, TX 75201.

Studio: 8020 N. Hwy 83, North Platte, NE 69103.

Mailing Address: PO Box 749, North Platte, NE 69103.

Phone: 308-532-2222. **Fax:** 308-532-9579.

E-mail: lewysknop@knoptv.com

Web Site: http://www.knopnews2.com

Technical Facilities: Channel No. 22 (518-524 MHz). Authorized power: 1.936-kw max. visual, aural. Antenna: 335-ft above av. terrain, 260-ft. above ground, 3278-ft. above sea level.

Latitude	41°	12'	13"
Longitude	100°	43'	58"

Holds CP for change to channel number 2, 6.75-kw visual, 643-ft above av. terrain, 555-ft. above ground, 3573-ft. above sea level; BPCDT-20080417AAD.

Note: Latitude and longitude coordinates shown are based on the North American Datum of 1927 (NAD 27) as currently required by the Mass Media Bureau of the FCC.

Ownership: Hoak Media LLC (Group Owner).

Began Operation: Station operating under Special Temporary Authority at 1.32-kw max. visual; no on-air date. Station plans to broadcast digitally on its analog channel allotment.

Represented (legal): Akin, Gump, Strauss, Hauer & Feld LLP.

Represented (sales): Katz Media Group.

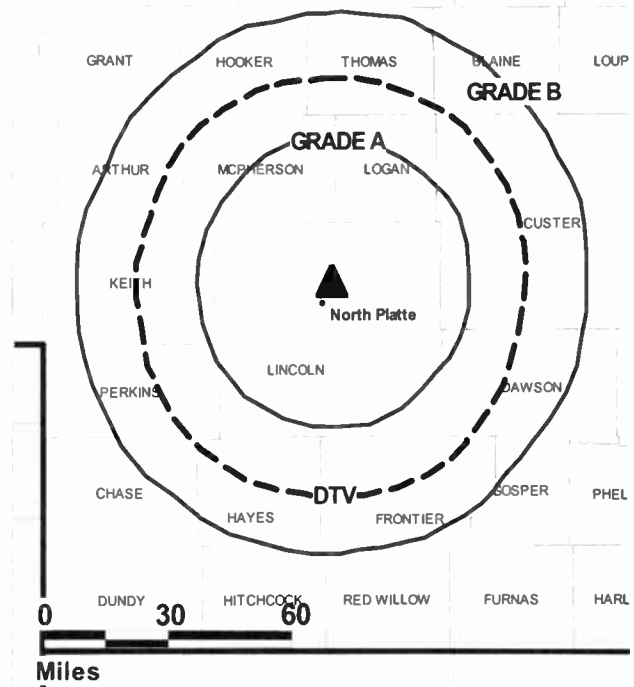
Personnel:

Lewys Carlini, General Manager.

Darlene Wheeler, Local Sales Manager.

Jacque Harms, News Director.

KNOP-DT BPCDT-20080603ABQ GRANTED: 6/30/2008



© 2009 Warren Communications News

Mike McNeil, Chief Engineer.

Gregg Hoover, Program & Promotion Director.

City of License: North Platte. **Station DMA:** North Platte, NE. **Rank:** 209.

Nielsen Data: Not available.

KNOP-TV
Ch. 2

Network Service: NBC.

Licensee: Hoak Media of Nebraska License LLC, 500 Crescent Court, Suite 220, Dallas, TX 75201.

Studio: 8020 N. Hwy. 83, North Platte, NE 69103.

Mailing Address: PO Box 749, North Platte, NE 69103.

Phone: 308-532-2222. **Fax:** 308-532-9579.

E-mail: lewysknop@knoptv.com

Web Site: <http://www.knopnews2.com>

Technical Facilities: Channel No. 2 (54-60 MHz). Authorized power: 100-kw visual, 15-kw aural. Antenna: 630-ft above av. terrain, 609-ft. above ground, 3621-ft. above sea level.

Latitude 41° 12' 13"
Longitude 100° 43' 58"

Transmitter: 4.7-mi. NNE of center of town.

Note: Latitude and longitude coordinates shown are based on the North American Datum of 1927 (NAD 27) as currently required by the Mass Media Bureau of the FCC.

Ownership: Hoak Media LLC (Group Owner).

Began Operation: December 15, 1958. Sale to present owner by Shively Communications approved by FCC November 7, 2005. Sale to Shively Communications by group headed by Fred E. Shrake & Mac Smock approved by FCC June 16, 1967.

Represented (legal): Akin, Gump, Strauss, Hauer & Feld LLP.

Represented (sales): Katz Media Group.

Personnel:

Lewys Carlini, General Manager.

Darlene Wheeler, Local Sales Manager.

Jacque Harms, News Director.

Mike McNeil, Chief Engineer.

Gregg Hoover, Program & Promotion Director.

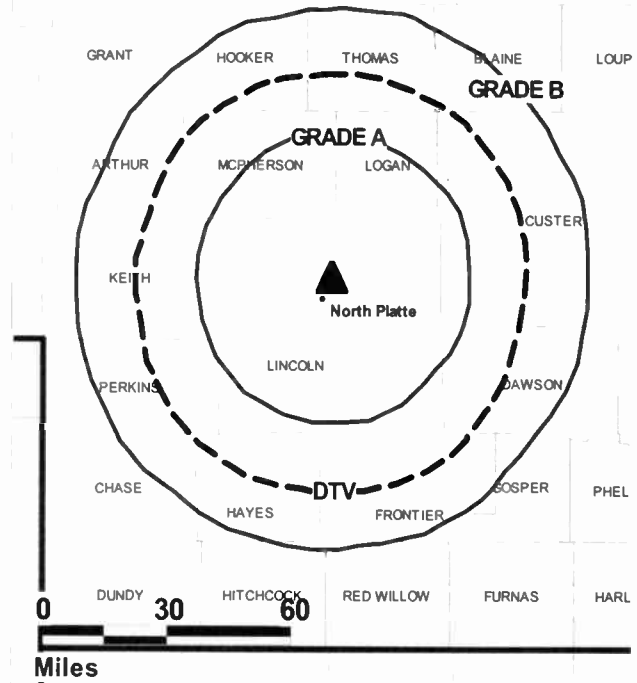
City of License: North Platte. **Station DMA:** North Platte, NE. **Rank:** 209.

Digital cable and TV coverage maps.
Visit www.warren-news.com/mediaprints.htm

MediaPrints™
Map a Winning Business Strategy

KNOP-TV BPCT-19790622KF GRANTED: 9/28/1979

ROCK



© 2009 Warren Communications News

Circulation © 2008 Nielsen. Coverage based on Nielsen study.

GrandTotal	Cable TV Households	Non-cable TV Households	Total TV Households
Estimated Station Totals *	21,320	12,460	33,780
Average Weekly Circulation (2008)	11,936	4,463	16,399
Average Daily Circulation (2008)			9,910
Station DMA Total	Cable TV Households	Non-cable TV Households	Total TV Households
Estimated Station Totals *	10,520	4,330	14,850
Average Weekly Circulation (2008)	8,248	2,897	11,145
Average Daily Circulation (2008)			7,128
Other DMA Total	Cable TV Households	Non-cable TV Households	Total TV Households
Estimated Station Totals *	10,800	8,130	18,930
Average Weekly Circulation (2008)	3,688	1,566	5,254
Average Daily Circulation (2008)			2,782

*Estimated station totals are sums of the Nielsen TV and Cable TV household estimates for each county in which the station registers viewing of more than 5% as per the Nielsen Survey Methods.

KETV
Ch. 7

Network Service: ABC.

Licensee: KETV Hearst-Argyle Television Inc., 888 7th Ave., New York, NY 10106.

Studio: 2665 Douglas St., Omaha, NE 68131-2699.

Mailing Address: 2665 Douglas St., Omaha, NE 68131-2699.

Phone: 402-345-7777. **Fax:** 402-978-8922.

E-mail: wbehrens@hearst.com

Web Site: http://www.ketv.com

Technical Facilities: Channel No. 7 (174-180 MHz). Authorized power: 316-kw visual, aural. Antenna: 1373-ft above av. terrain, 1330-ft. above ground, 2492-ft. above sea level.

Latitude 41° 18' 32"
Longitude 96° 01' 33"

Note: Latitude and longitude coordinates shown are based on the North American Datum of 1927 (NAD 27) as currently required by the Mass Media Bureau of the FCC.

Multichannel TV Sound: Stereo only.

Satellite Earth Stations: Transmitter Harris; Andrew, 6-meter Ku & C-band; Andrew, 7.3-meter C-band; M/A-Com, 3-meter Ku-band; BMS, 6-meter C-band; M/A-Com, Avantek receivers.

Ownership: Hearst-Argyle Television Inc. (Group Owner).

Began Operation: September 17, 1957. Sale to present owner by Pulitzer Publishing Co. approved by FCC November 24, 1998 (Television Digest, Vol. 38:22, 48). Sale to Pulitzer Publishing Co. by Peter Kiewit Sons' Inc. (publisher of Omaha World-Herald) approved by FCC February 26, 1976 (Vol. 15:45). Sale of newspaper and TV station began with transfer of newspaper and 45% of KETV in 1962 and was completed the following year when transfer of the remaining 55% of KETV was approved by FCC June 11, 1963 (Vol. 2:45, 3:23).

Represented (engineering): John F. X. Browne & Associates PC.

Represented (sales): Eagle Television Sales.

Represented (legal): Brooks, Pierce, McLendon, Humphrey & Leonard LLP.

Personnel:

Sarah Smith, President & General Manager.

Jerry Olson, Operations Manager.

Brian Sather, General Sales Manager.

Katherine Ramirez, Local Sales Manager.

Rose Ann Shannon, News Director.

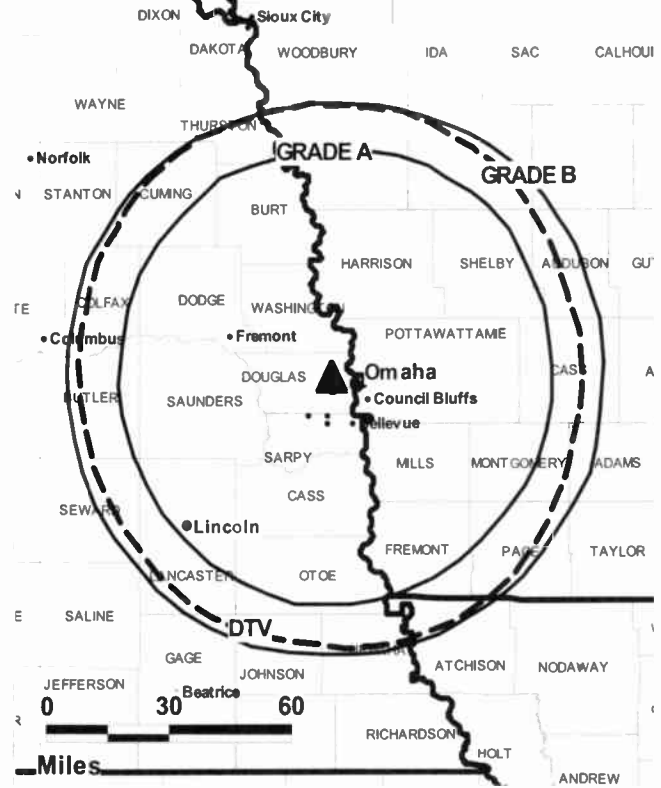
Warren Behrens, Chief Engineer.

Rebecca Addison, Business Manager.

John Livingston, Creative Services Director.

Lynn Sundberg, Traffic Manager.

KETV BPCT-20040325ABL GRANTED: 1/10/2005



© 2009 Warren Communications News

City of License: Omaha. **Station DMA:** Omaha, NE. **Rank:** 76.

Circulation © 2008 Nielsen. Coverage based on Nielsen study.

GrandTotal	Cable TV Households	Non-cable TV Households	Total TV Households
Estimated Station Totals *	414,700	146,430	561,130
Average Weekly Circulation (2008)	267,172	86,618	353,790
Average Daily Circulation (2008)			187,431
Station DMA Total	Cable TV Households	Non-cable TV Households	Total TV Households
Estimated Station Totals *	296,920	102,000	398,920
Average Weekly Circulation (2008)	223,391	77,938	301,329
Average Daily Circulation (2008)			168,955
Other DMA Total	Cable TV Households	Non-cable TV Households	Total TV Households
Estimated Station Totals *	117,780	44,430	162,210
Average Weekly Circulation (2008)	43,781	8,680	52,461
Average Daily Circulation (2008)			18,476

*Estimated station totals are sums of the Nielsen TV and Cable TV household estimates for each county in which the station registers viewing of more than 5% as per the Nielsen Survey Methods.

KETV-DT
Ch. 20

Network Service: ABC.

Licensee: KETV Hearst-Argyle Television Inc., 888 7th Ave., New York, NY 10106.

Studio: 2665 Douglas St., Omaha, NE 68131-2699.

Mailing Address: 2665 Douglas St., Omaha, NE 68131-2699.

Phone: 402-345-7777. **Fax:** 402-978-8922.

E-mail: wbehrens@hearst.com

Web Site: <http://www.ketv.com>

Technical Facilities: Channel No. 20 (506-512 MHz). Authorized power: 700-kw max. visual, aural. Antenna: 1299-ft above av. terrain, 1266-ft. above ground, 2428-ft. above sea level.

Latitude	41°	18'	32"
Longitude	96°	01'	33"

Transmitter: 5200 N. 72nd St.

Note: Latitude and longitude coordinates shown are based on the North American Datum of 1927 (NAD 27) as currently required by the Mass Media Bureau of the FCC.

Ownership: Hearst-Argyle Television Inc. (Group Owner).

Began Operation: May 1, 2002.

Represented (sales): Eagle Television Sales.

Represented (legal): Brooks, Pierce, McLendon, Humphrey & Leonard LLP.

Represented (engineering): John F. X. Browne & Associates PC.

Personnel:

Sarah Smith, President & General Manager.

Jerry Olson, Operations Manager.

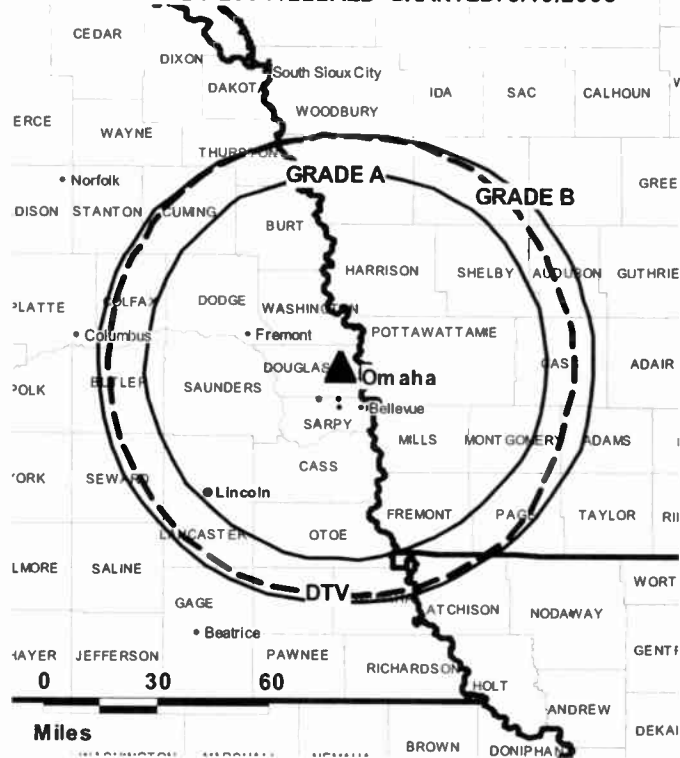
Brian Sather, General Sales Manager.

Katherine Ramirez, Local Sales Manager.

Rose Ann Shannon, News Director.

Warren Behrens, Chief Engineer.

KETV-DT BLCDT-20041222AED GRANTED: 3/10/2005



© 2009 Warren Communications News

Rebecca Addison, Business Manager.

John Livingston, Creative Services Director.

Lynn Sundberg, Traffic Manager.

City of License: Omaha. **Station DMA:** Omaha, NE. **Rank:** 76.

Nielsen Data: Not available.

KMTV
Ch. 3

Network Service: CBS.

Licensee: Journal Broadcast Corp., 3355 S Valley View Blvd, Las Vegas, NV 89102.

Studio: 10714 Mockingbird Dr., Omaha, NE 68127.

Mailing Address: 10714 Mockingbird Dr., Omaha, NE 68127.

Phone: 402-592-3333. **Fax:** 402-592-6605.

E-mail: rburton@journalbroadcastgroup.com

Web Site: http://www.action3news.com

Technical Facilities: Channel No. 3 (60-66 MHz). Authorized power: 100-kw visual, 20-kw aural. Antenna: 1370-ft above av. terrain, 1345-ft. above ground, 2549-ft. above sea level.

Latitude 41° 18' 25"
Longitude 96° 01' 37"

Transmitter: 5400 N. 72nd St.

Note: Latitude and longitude coordinates shown are based on the North American Datum of 1927 (NAD 27) as currently required by the Mass Media Bureau of the FCC.

Multichannel TV Sound: Stereo only.

Satellite Earth Stations: Transmitter RCA; Scientific-Atlanta, 7-meter C-band; Harris, 3-meter C-band; AFC, 3.7-meter Ku-band; Scientific-Atlanta, 4.6-meter C-band; Andrew, 4.6-meter Ku-band; Scientific-Atlanta, M/A-Com, Harris, DX Communications receivers.

Ownership: Journal Communications Inc. (Group Owner).

Began Operation: September 1, 1949. Sale to Lee Enterprises Inc. by May Broadcasting Co. approved by FCC November 7, 1986. Sale to Emmis Communications Corp. by Lee Enterprises Inc. approved by FCC September 27, 2000. Sale to Journal Broadcast Corp. by Emmis Communications Corp. initially denied by FCC due to Journal Broadcast's radio holdings in Omaha market. Journal Broadcast operated station under LMA until in compliance with FCC regulations by selling KOMJ(AM) Omaha. FCC then approved sale to Journal Broadcast Corp. March 19, 2007.

Represented (sales): Continental Television Sales.

Represented (legal): Leventhal, Senter & Lerman PLLC.

Personnel:

Rob Burton, Vice President & General Manager.

Eric Hanneman, Sales Director.

Dan Hoffman, Local Sales Manager.

Jim Nelson, National Sales Manager.

Ken Dudzik, News Director.

Scot Krayenhagen, Broadcast Operations Director.

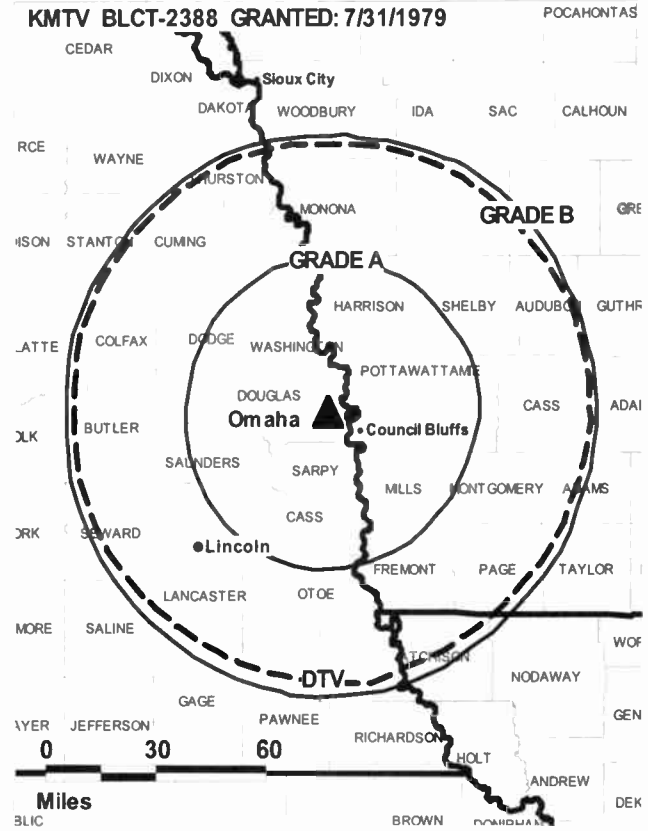
Dennis Waggoner, Business Manager.

Jeffery Todd Long, Marketing Manager.

Sue Borg, Administration.

Samson Williams, Traffic Manager.

KMTV BLCT-2388 GRANTED: 7/31/1979



© 2009 Warren Communications News

Paula Gustin, Executive Assistant & Human Resources Administrator.

City of License: Omaha. **Station DMA:** Omaha, NE. **Rank:** 76.

Circulation © 2008 Nielsen. Coverage based on Nielsen study.

GrandTotal	Cable TV Households	Non-cable TV Households	Total TV Households
Estimated Station Totals *	399,810	138,120	537,930
Average Weekly Circulation (2008)	214,298	70,265	284,563
Average Daily Circulation (2008)			125,682
Station DMA Total	Cable TV Households	Non-cable TV Households	Total TV Households
Estimated Station Totals *	296,320	102,000	398,320
Average Weekly Circulation (2008)	187,362	66,742	254,104
Average Daily Circulation (2008)			116,274
Other DMA Total	Cable TV Households	Non-cable TV Households	Total TV Households
Estimated Station Totals *	103,490	36,120	139,610
Average Weekly Circulation (2008)	26,936	3,523	30,459
Average Daily Circulation (2008)			9,408

*Estimated station totals are sums of the Nielsen TV and Cable TV household estimates for each county in which the station registers viewing of more than 5% as per the Nielsen Survey Methods.

KMTV-DT
Ch. 45

Network Service: CBS.

Grantee: Journal Broadcast Corp., 3355 S Valley View Blvd, Las Vegas, NV 89102.

Studio: 10714 Mockingbird Dr., Omaha, NE 68127.

Mailing Address: 10714 Mockingbird Dr., Omaha, NE 68127.

Phone: 402-592-3333. **Fax:** 402-592-6605.

E-mail: rburton@journalbroadcastgroup.com

Web Site: <http://www.action3news.com>

Technical Facilities: Channel No. 45 (656-662 MHz). Authorized power: 1000-kw max. visual, aural. Antenna: 1396-ft above av. terrain, 1318-ft. above ground, 2520-ft. above sea level.

Latitude	41°	18'	24.6"
Longitude	96°	01'	36.6"

Note: Latitude and longitude coordinates shown are based on the North American Datum of 1927 (NAD 27) as currently required by the Mass Media Bureau of the FCC.

Ownership: Journal Communications Inc. (Group Owner).

Began Operation: Station operating under Special Temporary Authority at 700-kw max. visual; no on-air date

Represented (legal): Leventhal, Senter & Lerman PLLC.

Represented (sales): Continental Television Sales.

Personnel:

Rob Burton, Vice President & General Manager.

Eric Hanneman, Sales Director.

Dan Hoffman, Local Sales Manager.

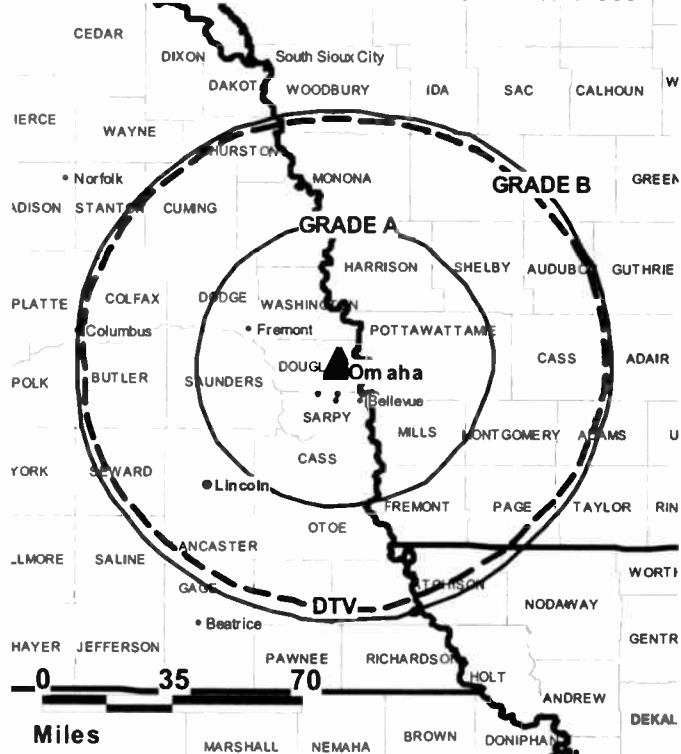
Jim Nelson, National Sales Manager.

Ken Dudzik, News Director.

Scot Krayenhagen, Broadcast Operations Director.

Dennis Waggoner, Business Manager.

KMTV-DT BPCDT-19991026ABT GRANTED: 10/31/2000 HU



© 2009 Warren Communications News

Jeffery Todd Long, Marketing Manager.

Sue Borg, Administration.

Samson Williams, Traffic Manager.

Paula Gustin, Executive Assistant & Human Resources Administrator.

City of License: Omaha. **Station DMA:** Omaha, NE. **Rank:** 76.

Nielsen Data: Not available.

**KPTM
Ch. 42**

Network Service: FOX.

Licensee: KPTM (TV) License LLC - Debtor-in-Possession, 500 S. Chinowth Rd.,
Visalia, CA 93277.

Studio: 4625 Famam St., Omaha, NE 68132.

Mailing Address: 4625 Famam St., Omaha, NE 68132.

Phone: 402-558-4200. **Fax:** 402-554-4290.

E-mail: news42@kptm.com

Web Site: http://www.kptm.com

Technical Facilities: Channel No. 42 (638-644 MHz). Authorized power: 4800-kw
max. visual, aural. Antenna: 1558-ft above av. terrain, 1484-ft. above ground,
2697-ft. above sea level.

Latitude 41° 04' 14"
Longitude 96° 13' 33"

Note: Latitude and longitude coordinates shown are based on the North American
Datum of 1927 (NAD 27) as currently required by the Mass Media Bureau of the FCC.

Multichannel TV Sound: Stereo and separate audio program.

Satellite Earth Stations: Transmitter Comark; Harris, 6.1-meter C-band; AFC,
3.6-meter Ku-band; M/A-Com, Harris receivers.

LMA: Local marketing agreement with KXVO (W), Omaha.

Ownership: Pappas Telecasting Companies (Group Owner).

Began Operation: April 6, 1986. Assignment to debtor-in-possession status approved
by FCC July 3, 2008.

Represented (sales): TeleRep Inc.

Represented (legal): Fletcher, Heald & Hildreth PLC.

Represented (engineering): Smith & Fisher.

Personnel:

Randy Dswald, General Manager.

Sam Lawson, Promotion Manager.

Marcus Herbert, Production Manager.

Shannon McIntosh, Traffic Manager.

Jeff Miller, General Sales Manager.

Tim Moan, Local Sales Manager.

Ed Zachary, Local Sales Manager.

Vicki White, National Sales Manager.

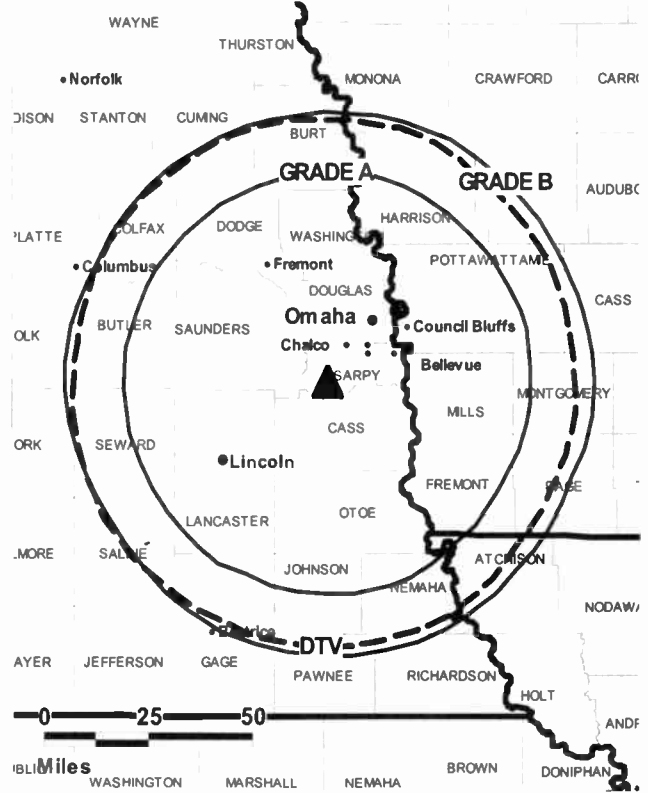
Joe Radske, News Director.

Pat Caffrey, Chief Engineer.

Patty Moore, Business Manager.

Darlene Goldsberry, Program Manager.

KPTM BPCT-20050512ADD GRANTED: 7/1/2005



© 2009 Warren Communications News

Chris McDade, Operations Supervisor.

City of License: Omaha. Station DMA: Omaha, NE. Rank: 76.

Circulation © 2008 Nielsen. Coverage based on Nielsen study.

GrandTotal	Cable TV Households	Non-cable TV Households	Total TV Households
Estimated Station Totals *	408,910	156,050	564,960
Average Weekly Circulation (2008)	218,387	68,635	287,022
Average Daily Circulation (2008)			100,303
Station DMA Total	Cable TV Households	Non-cable TV Households	Total TV Households
Estimated Station Totals *	296,920	102,000	398,920
Average Weekly Circulation (2008)	170,612	56,058	226,670
Average Daily Circulation (2008)			80,931
Other DMA Total	Cable TV Households	Non-cable TV Households	Total TV Households
Estimated Station Totals *	111,990	54,050	166,040
Average Weekly Circulation (2008)	47,775	12,577	60,352
Average Daily Circulation (2008)			19,372

*Estimated station totals are sums of the Nielsen TV and Cable TV household estimates for each county in which the station registers viewing of more than 5% as per the Nielsen Survey Methods.

KPTM-DT
Ch. 43

Network Service: MNT, FOX.

Licensee: KPTM (TV) License LLC - Debtor-in-Possession, 500 S. Chinoweth Rd., Visalia, CA 93277.

Studio: 4625 Famam St., Omaha, NE 68132.

Mailing Address: 4625 Famam St., Omaha, NE 68132.

Phone: 402-558-4200. **Fax:** 402-554-4290.

E-mail: news42@kptm.com

Web Site: http://www.kptm.com

Technical Facilities: Channel No. 43 (644-650 MHz). Authorized power: 700-kw max. visual, aural. Antenna: 1558-ft above av. terrain, 1484-ft. above ground, 2697-ft. above sea level.

Latitude	41°	04'	14"
Longitude	96°	13'	33"

Note: Latitude and longitude coordinates shown are based on the North American Datum of 1927 (NAD 27) as currently required by the Mass Media Bureau of the FCC.

Ownership: Pappas Telecasting Companies (Group Owner).

Began Operation: Station operating; no on-air date

Represented (engineering): Smith & Fisher.

Represented (legal): Fletcher, Heald & Hildreth PLC.

Represented (sales): TeleRep Inc.

Personnel:

Randy Oswald, General Manager.

Sam Lawson, Promotion Manager.

Marcus Herbert, Production Manager.

Shannon McIntosh, Traffic Manager.

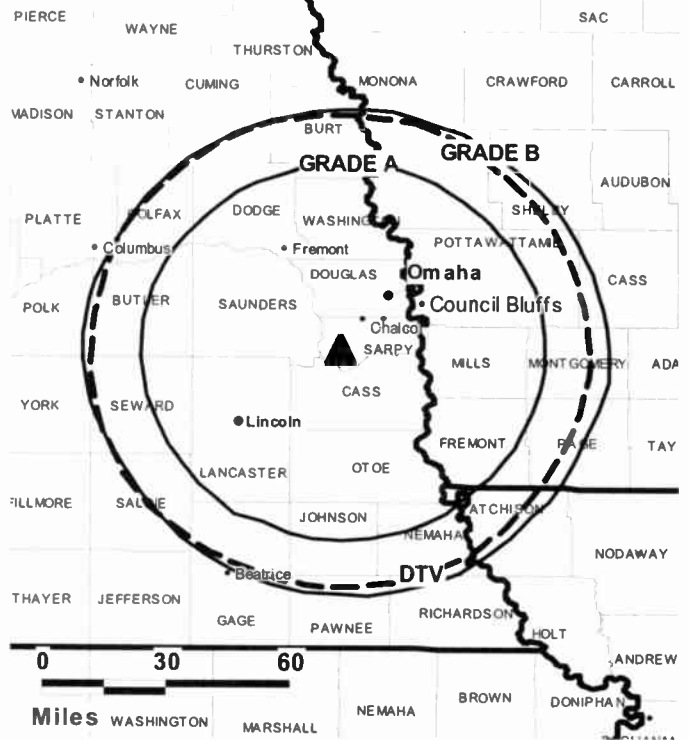
Jeff Miller, General Sales Manager.

Tim Moan, Local Sales Manager.

Ed Zachary, Local Sales Manager.

Vicki White, National Sales Manager.

KPTM-DT BMDPDT-20050512AAAY GRANTED: 7/5/2005



© 2009 Warren Communications News

Joe Radske, News Director.

Pat Caffrey, Chief Engineer.

Patty Moore, Business Manager.

Darlene Goldsberry, Program Manager.

Chris McDade, Operations Supervisor.

City of License: Omaha. **Station OMA:** Omaha, NE. **Rank:** 76.

Nielsen Data: Not available.

KXVO
Ch. 15

Network Service: CW.

Licensee: Mitts Telecasting Co., 205 S. West St., Suite A, Visalia, CA 93291.

Studio: 4625 Famam St., Omaha, NE 68132.

Mailing Address: 4625 Famam St., Omaha, NE 68132.

Phone: 402-554-1500. **Fax:** 402-551-1515.

E-mail: roswald@kptm.com

Web Site: http://www.kxvo.com

Technical Facilities: Channel No. 15 (476-482 MHz). Authorized power: 5000-kw max. visual, aural. Antenna: 1486-ft above av. terrain, 1407-ft. above ground, 2618-ft. above sea level.

Latitude 41° 04' 14"
Longitude 96° 13' 33"

Note: Latitude and longitude coordinates shown are based on the North American Datum of 1927 (NAD 27) as currently required by the Mass Media Bureau of the FCC.

LMA: Local marketing agreement with KPTM (F), Omaha.

Ownership: Mitts Telecasting Co. (Group Owner).

Began Operation: June 10, 1995. Sale to present owner by Gary M. Cocola approved by FCC June 13, 2000. Sale to Gary M. Cocola by Pappas Telecasting of the Midlands approved by FCC July 21, 1994. Sale to Pappas Telecasting of the Midlands by Mid-America Broadcasting Inc. approved by FCC June 21, 1990.

Represented (legal): Dow Lohnes PLLC.

Personnel:

Randy Oswald, Executive Vice President & General Manager.

Jeff Miller, General Sales Manager.

Sam Lawson, Promotion & Creative Services Director.

Mike Wallace, Production Manager.

Shannon McIntosh, Traffic Manager.

Ed Zachary, Local Sales Manager.

Tim Moan, Local Sales Manager.

Vicki White, National Sales Manager.

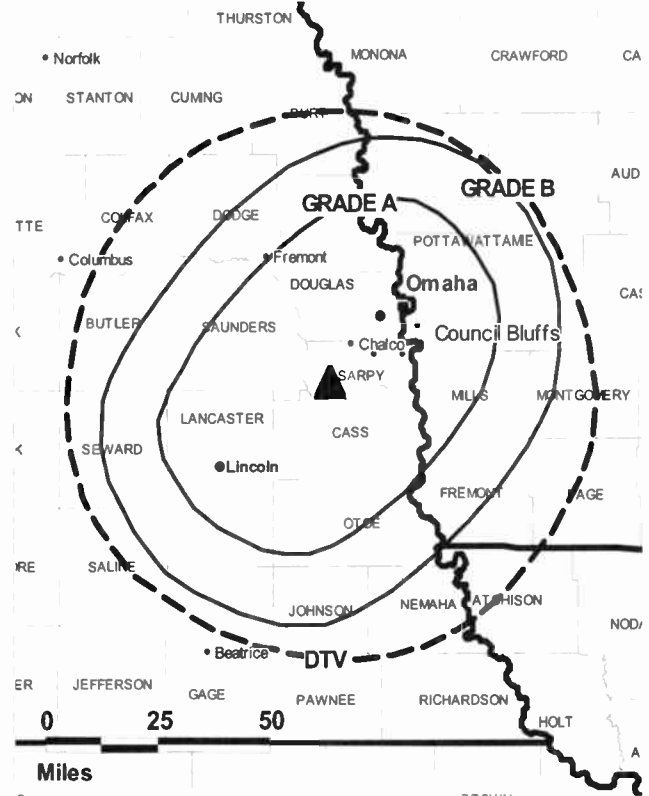
Pat Caffrey, Chief Engineer.

Patty Moore, Business Manager.

John King, Program Manager.

City of License: Omaha. **Station DMA:** Omaha, NE. **Rank:** 76.

KXVO BMLCT-20041008ACJ GRANTED: 7/7/2005



© 2009 Warren Communications News

Circulation © 2008 Nielsen. Coverage based on Nielsen study.

GrandTotal	Cable TV Households	Non-cable TV Households	Total TV Households
Estimated Station Totals *	389,760	138,690	528,450
Average Weekly Circulation (2008)	88,322	33,159	121,481
Average Daily Circulation (2008)			35,997
Station DMA Total	Cable TV Households	Non-cable TV Households	Total TV Households
Estimated Station Totals *	296,920	97,610	394,530
Average Weekly Circulation (2008)	73,227	25,963	99,190
Average Daily Circulation (2008)			29,417
Other DMA Total	Cable TV Households	Non-cable TV Households	Total TV Households
Estimated Station Totals *	92,840	41,080	133,920
Average Weekly Circulation (2008)	15,095	7,196	22,291
Average Daily Circulation (2008)			6,580

*Estimated station totals are sums of the Nielsen TV and Cable TV household estimates for each county in which the station registers viewing of more than 5% as per the Nielsen Survey Methods.

KXVO-DT
Ch. 38

Network Service: CW.

Grantee: Mitts Telecasting Co., 205 S. West St., Suite A, Visalia, CA 93291.

Studio: 4625 Famam St., Omaha, NE 68132-3222.

Mailing Address: 4625 Famam St., Omaha, NE 68132-3222.

Phone: 402-554-1500. **Fax:** 402-551-1515.

E-mail: roswald@kptm.com

Web Site: <http://www.kxvo.com>

Technical Facilities: Channel No. 38 (614-620 MHz). Authorized power: 490-kw max. visual, aural. Antenna: 1558-ft above av. terrain, 1484-ft. above ground, 2697-ft. above sea level.

Latitude	41°	04'	16"
Longitude	96°	13'	31"

Note: Latitude and longitude coordinates shown are based on the North American Datum of 1927 (NAD 27) as currently required by the Mass Media Bureau of the FCC.

Ownership: Mitts Telecasting Co. (Group Owner).

Began Operation: March 7, 2002. Standard Definition. Station operating under Special Temporary Authority at 16.8-kw max. visual.

Represented (legal): Bryan Cave LLP.

Personnel:

Randy Oswald, Executive Vice President & General Manager.

Jeff Miller, General Sales Manager.

Sam Lawson, Promotion & Creative Services Director.

Mike Wallace, Production Manager.

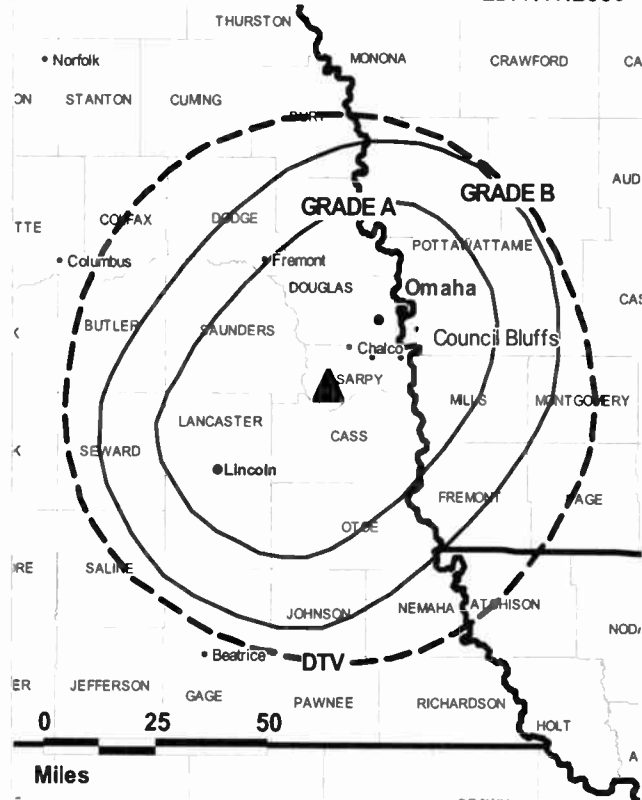
Shannon McIntosh, Traffic Manager.

Ed Zachary, Local Sales Manager.

Tim Moan, Local Sales Manager.

Vicki White, National Sales Manager.

KXVO-DT BMPCDT-20040618AAW GRANTED: 7/17/2006



© 2009 Warren Communications News

Pat Caffrey, Chief Engineer.

Patty Moore, Business Manager.

John King, Program Manager.

City of License: Omaha. **Station DMA:** Omaha, NE. **Rank:** 76.

Nielsen Data: Not available.

WOWT-DT
Ch. 22

Network Service: IND, NBC.

Licensee: Gray Television Licensee Inc., 1750 K St. NW, Suite 1200, Washington, DC 20006.

Studio: 3501 Famam St., Omaha, NE 68131.

Mailing Address: 3501 Famam St., Omaha, NE 68131-3356.

Phone: 402-346-6666. **Fax:** 402-233-7880 (administration).

E-mail: sixonline@wowt.com

Web Site: http://www.wowt.com

Technical Facilities: Channel No. 22 (518-524 MHz). Authorized power: 1000-kw max. visual, aural. Antenna: 1306-ft above av. terrain, 1240-ft. above ground, 2433-ft. above sea level.

Latitude	41°	18'	40"
Longitude	96°	01'	37"

Note: Latitude and longitude coordinates shown are based on the North American Datum of 1927 (NAD 27) as currently required by the Mass Media Bureau of the FCC.

Ownership: Gray Television Inc. (Group Owner).

Began Operation: Station operating; no on-air date

Represented (legal): Wiley Rein LLP.

Represented (sales): Continental Television Sales.

Personnel:

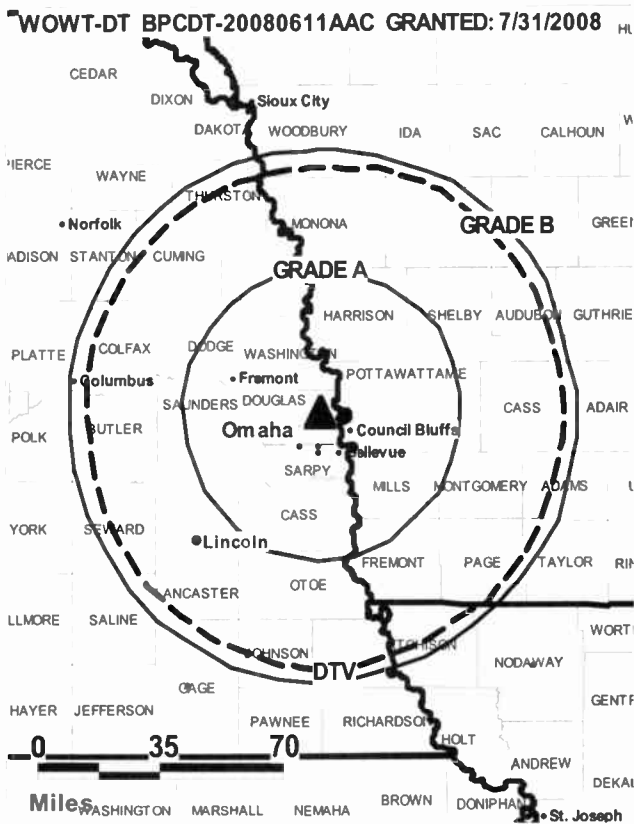
Ms. Charlie Peterson, General Manager.

Don Felton, General & Local Sales Manager.

Amy Adams, News Director.

Rick Klutts, Chief Engineer.

Tish Gade-Jones, Controller.



© 2009 Warren Communications News

Vic Richards, Promotion & Marketing Manager.

Gail Backer, Community Affairs Director.

City of License: Omaha. **Station DMA:** Omaha, NE. **Rank:** 76.

Nielsen Data: Not available.

WOWT-TV
Ch. 6

Network Service: NBC.

Licensee: Gray Television Licensee Inc., 1750 K St. NW, Suite 1200, Washington, DC 20006.

Studio: 3501 Farnam St., Omaha, NE 68131-3356.

Mailing Address: 3501 Farnam St., Omaha, NE 68131-3356.

Phone: 402-346-6666. **Fax:** 402-233-7880 (administration).

E-mail: sixonline@wowt.com

Web Site: http://www.wowt.com

Technical Facilities: Channel No. 6 (82-88 MHz). Authorized power: 100-kw visual, 20-kw aural. Antenna: 1370-ft above av. terrain, 1343-ft. above ground, 2534-ft. above sea level.

Latitude 41° 18' 40"
Longitude 96° 01' 37"

Transmitter: 5800 N. 72nd St.

Note: Latitude and longitude coordinates shown are based on the North American Datum of 1927 (NAD 27) as currently required by the Mass Media Bureau of the FCC.

Multichannel TV Sound: Stereo only.

Satellite Earth Station: Transmitter RCA; Harris, 6.1-meter; Scientific-Atlanta, M/A-Com, Harris receivers.

Ownership: Gray Television Inc. (Group Owner).

Began Operation: August 29, 1949. Sale to present owner by Benedek Broadcasting Co. LLC approved by FCC August 29, 2002 (Television Digest, Vol. 42:14). Chronicle Publishing sold station to LNW Television, which then traded station to Benedek Broadcasting Co. LLC for WWLP, Springfield, MA. FCC approved deal March 23, 2000. Sale to Chronicle Publishing Inc. by Meredith Corp. approved by FCC May 20, 1975 (Vol. 15:6, 8). Sale to Meredith approved by FCC September 1951 (Vol. 7:32, 39).

Represented (sales): Continental Television Sales.

Represented (legal): Wiley Rein LLP.

Represented (engineering): du Treil, Lundin & Rackley Inc.

Personnel:

Ms. Charlie Peterson, General Manager.

Don Felton, General & Local Sales Manager.

Amy Adams, News Director.

Rick Klutts, Chief Engineer.

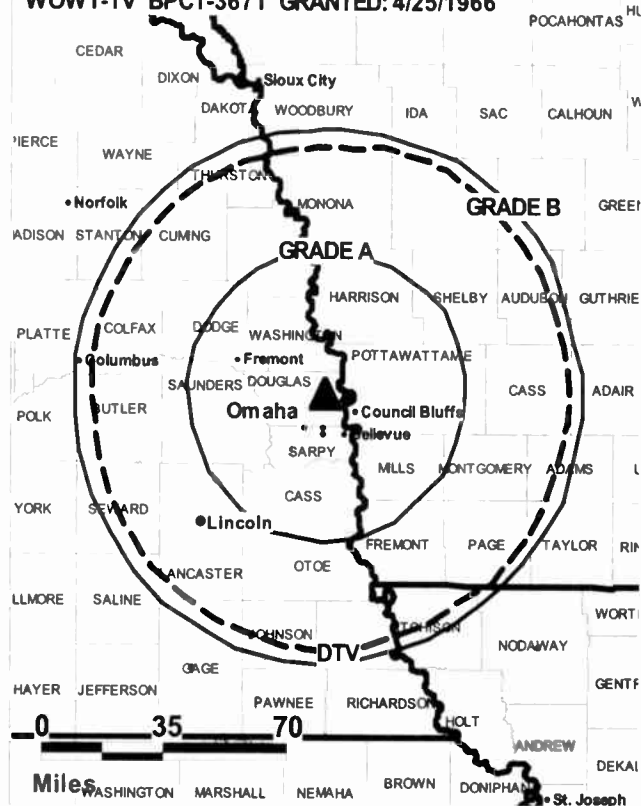
Tish Gade-Jones, Controller.

Vic Richards, Promotion & Marketing Manager.

Gail Backer, Community Affairs Director.

City of License: Omaha. **Station DMA:** Omaha, NE. **Rank:** 76.

WOWT-TV BPCT-3671 GRANTED: 4/25/1966



© 2009 Warren Communications News

Circulation © 2008 Nielsen. Coverage based on Nielsen study.

GrandTotal	Cable TV Households	Non-cable TV Households	Total TV Households
Estimated Station Totals *	413,890	147,920	561,810
Average Weekly Circulation (2008)	270,787	81,602	352,389
Average Daily Circulation (2008)			178,107
Station DMA Total	Cable TV Households	Non-cable TV Households	Total TV Households
Estimated Station Totals *	296,920	102,000	398,920
Average Weekly Circulation (2008)	216,579	72,098	288,677
Average Daily Circulation (2008)			155,599
Other DMA Total	Cable TV Households	Non-cable TV Households	Total TV Households
Estimated Station Totals *	116,970	45,920	162,890
Average Weekly Circulation (2008)	54,208	9,504	63,712
Average Daily Circulation (2008)			22,508

*Estimated station totals are sums of the Nielsen TV and Cable TV household estimates for each county in which the station registers viewing of more than 5% as per the Nielsen Survey Methods.

KDUH-DT
Ch. 7

Network Service: ABC.

Licensee: Duhamel Broadcasting Enterprises, PO Box 1760, 518 St. Joseph St., Rapid City, SD 57709-1760.

Studio: 1523 First Ave., Scottsbluff, NE 69361.

Mailing Address: PO Box 1529, Scottsbluff, NE 69363.

Phone: 308-632-3071. **Fax:** 308-632-3596.

E-mail: patrick@kduhtv.com

Web Site: <http://www.kduhtv.com>

Technical Facilities: Channel No. 7 (174-180 MHz). Authorized power: 32-kw visual, aural. Antenna: 1558-ft above av. terrain, 1445-ft. above ground, 5716-ft. above sea level.

Latitude	41°	50'	28"
Longitude	103°	04'	27"

Note: Latitude and longitude coordinates shown are based on the North American Datum of 1927 (NAD 27) as currently required by the Mass Media Bureau of the FCC.

Ownership: Duhamel Broadcasting Enterprises (Group Owner).

Began Operation: Station operating; no on-air date

Represented (legal): Pillsbury Winthrop Shaw Pittman LLP.

Represented (engineering): Vir James PC Broadcast Engineering.

Represented (sales): Continental Television Sales.

Personnel:

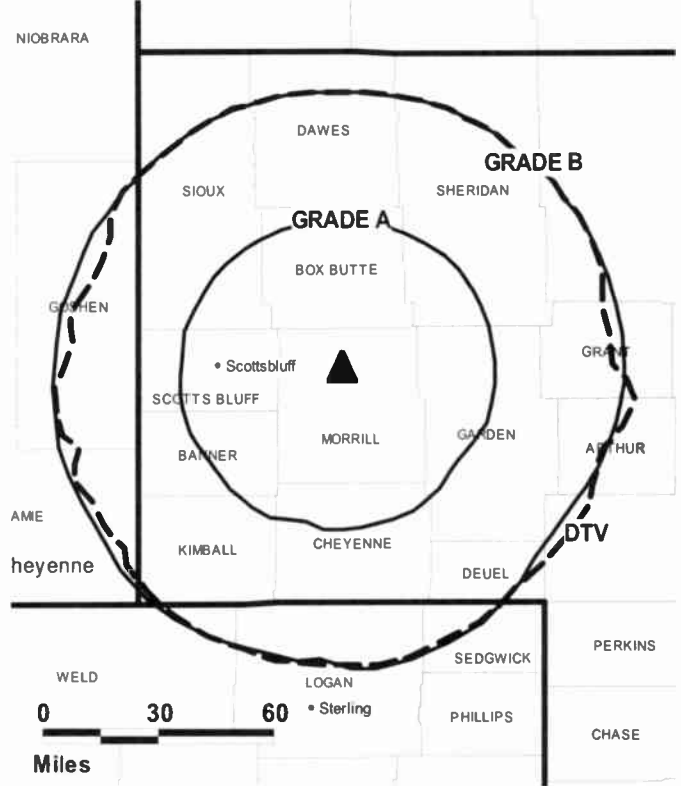
Patrick Maag, General Manager & Local Sales & Production Manager.

Teddy Johnson, Engineering Director.

Jerry Dishong, News Director.

Christine Schell, Traffic Manager.

KDUH-DT BMPCDT-20030224AAW GRANTED: 10/27/2004



© 2009 Warren Communications News

City of License: Scottsbluff. **Station DMA:** Cheyenne, WY-Scottsbluff, NE.

Rank: 198.

Nielsen Data: Not available.

KDUH-TV

Ch. 4

(Affiliated with KOTA-TV, Rapid City)

Network Service: ABC.

Licensee: Duhamel Broadcasting Enterprises, PO Box 1760, 518 St. Joseph St., Rapid City, SD 57709.

Studio: 1523 First Ave., Scottsbluff, NE 69361.

Mailing Address: PO Box 1529, Scottsbluff, NE 69363.

Phone: 308-632-3071. **Fax:** 308-632-3596.

E-mail: patrick@kduhtv.com

Web Site: http://www.kduhtv.com

Technical Facilities: Channel No. 4 (66-72 MHz). Authorized power: 100-kw visual, aural. Antenna: 1463-ft above av. terrain, 1350-ft. above ground, 5623-ft. above sea level.

Latitude	41°	50'	28"
Longitude	103°	04'	27"

Note: Latitude and longitude coordinates shown are based on the North American Datum of 1927 (NAD 27) as currently required by the Mass Media Bureau of the FCC.

Satellite Earth Stations: RCA Americom, Ku-band; Simulcast, 5-meter; Simulcast receivers.

Ownership: Duhamel Broadcasting Enterprises (Group Owner).

Began Operation: February 20, 1958. Tower collapsed September 24, 2002. Station returned to air September 13, 2003.

Represented (sales): Continental Television Sales.

Represented (legal): Pilsbury Winthrop Shaw Pittman LLP.

Represented (engineering): Vir James PC Broadcast Engineering.

Personnel:

Patrick Maag, General Manager & Local Sales & Production Manager.

Teddy Johnson, Engineering Director.

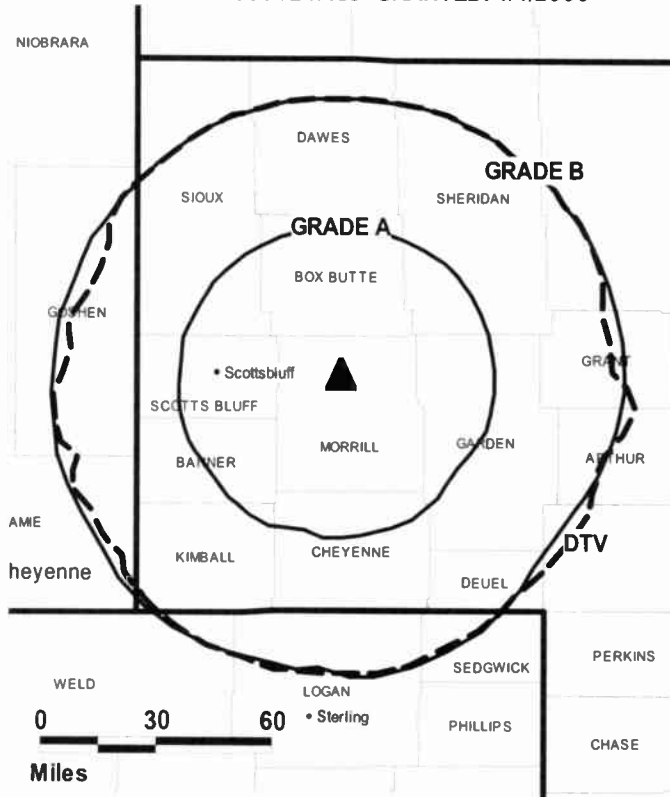
Jerry Dishong, News Director.

Christine Schell, Traffic Manager.

City of License: Scottsbluff. **Station DMA:** Cheyenne, WY-Scottsbluff, NE.

Rank: 198.

KDUH-TV BPCT-20030124AGJ GRANTED: 4/4/2003



© 2009 Warren Communications News

Circulation © 2008 Nielsen. Coverage based on Nielsen study.

GrandTotal	Cable TV Households	Non-cable TV Households	Total TV Households
Estimated Station Totals *	13,900	21,900	35,800
Average Weekly Circulation (2008)	9,267	6,789	16,056
Average Daily Circulation (2008)			7,490
Station DMA Total	Cable TV Households	Non-cable TV Households	Total TV Households
Estimated Station Totals *	610	1,360	1,970
Average Weekly Circulation (2008)	415	653	1,068
Average Daily Circulation (2008)			619
Other DMA Total	Cable TV Households	Non-cable TV Households	Total TV Households
Estimated Station Totals *	13,290	20,540	33,830
Average Weekly Circulation (2008)	8,852	6,136	14,988
Average Daily Circulation (2008)			6,871

*Estimated station totals are sums of the Nielsen TV and Cable TV household estimates for each county in which the station registers viewing of more than 5% as per the Nielsen Survey Methods.

KSTF
Ch. 10
(Satellite of KGWN-TV, Cheyenne)

Network Service: CBS.

Licensee: SagamoreHill Broadcasting of Wyoming/Northern Colorado LLC, 2 Embarcadero Center, 23rd Floor, San Francisco, CA 94111.

Studio: 3385 N. 10th St., Gering, NE 69341.

Mailing Address: 2923 E Lincolnway, Cheyenne, WY 82001.

Phone: 308-632-6107; 307-634-7755. **Fax:** 308-632-3470.

E-mail: joantumer@kgwn.tv

Web Site: http://www.kgwn.tv

Technical Facilities: Channel No. 10 (192-198 MHz). Authorized power: 240-kw visual, 24-kw aural. Antenna: 840-ft above av. terrain, 674-ft. above ground, 5141-ft. above sea level.

Latitude 41° 59' 58"
 Longitude 103° 39' 55"

Transmitter: 9.5-mi. N of center of Scottsbluff.

Note: Latitude and longitude coordinates shown are based on the North American Datum of 1927 (NAD 27) as currently required by the Mass Media Bureau of the FCC.

Satellite Earth Station: Transmitter RCA; RCA, 3.5-meter; RCA receivers.

Ownership: SagamoreHill Broadcasting LLC (Group Owner).

Began Operation: August 7, 1955. Sale to Lamb Enterprises by Frontier Broadcasting Co. (McCraken) approved by FCC July 6, 1972 (Television Digest, Vol. 11:47; 12:28). Sale to Burke Broadcasting by Lamb Enterprises approved by FCC October 14, 1983. Sale to Stauffer Communications by Burke Broadcasting approved by FCC July 8, 1986 (Vol. 26:13). Sale to Morris Communications by Stauffer Communications approved by FCC May 2, 1995. Sale to Benedek Broadcasting Co. LLC by Morris Communications approved by FCC April 12, 1996 (Vol. 35:49). Sale to Chelsey Broadcasting Co. LLC by Benedek Broadcasting Co. LLC approved by FCC August 29, 2002 (Vol. 42:14). Sale to present owner by Chelsey Broadcasting Co. LLC approved by FCC December 22, 2003.

Represented (sales): Continental Television Sales.

Represented (sales): Petry Television Inc.

Represented (legal): Wiley Rein LLP.

Personnel:

Joan Turner-Doyle, General Manager.

Keith Lindstrom, General & Local Sales Manager.

Roxanne Klass, News Director.

Tony Schaefer, Chief Engineer.

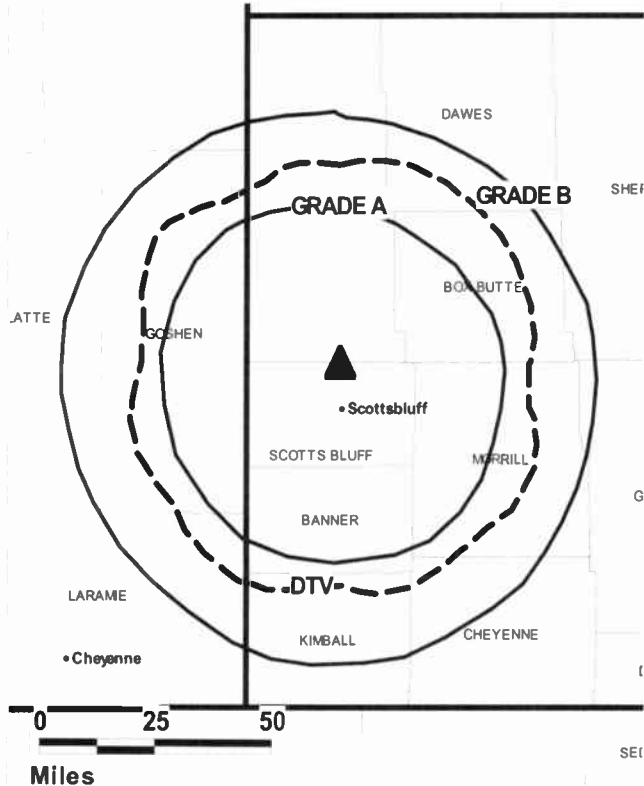
Beth Ellis, Business Manager.

Barbara Parenti, Program Director.

Nathan Stoltman, Promotion & Creative Services Director.

Loretta Castro, Traffic Manager.

KSTF BMPCT-4858 GRANTED: 10/9/1957



© 2009 Warren Communications News

City of License: Scottsbluff. **Station DMA:** Cheyenne, WY-Scottsbluff, NE.

Rank: 198.

Circulation © 2008 Nielsen. Coverage based on Nielsen study.

GrandTotal	Cable TV Households	Non-cable TV Households	Total TV Households
Estimated Station Totals *	13,900	10,170	24,070
Average Weekly Circulation (2008)	6,021	2,153	8,174
Average Daily Circulation (2008)			3,971
Station DMA Total	Cable TV Households	Non-cable TV Households	Total TV Households
Estimated Station Totals *	10,780	8,810	19,590
Average Weekly Circulation (2008)	5,389	1,659	7,048
Average Daily Circulation (2008)			3,441
Other OMA Total	Cable TV Households	Non-cable TV Households	Total TV Households
Estimated Station Totals *	3,120	1,360	4,480
Average Weekly Circulation (2008)	632	494	1,126
Average Daily Circulation (2008)			530

*Estimated station totals are sums of the Nielsen TV and Cable TV household estimates for each county in which the station registers viewing of more than 5% as per the Nielsen Survey Methods.

KSTF-DT
Ch. 29

Network Service: CW, CBS.

Grantee: SagamoreHill Broadcasting of Wyoming/Northern Colorado LLC, 2 Embarcadero Center, 23rd Floor, San Francisco, CA 94111.

Studio: 3385 N. 10th St., Gering, NE 69341.

Mailing Address: 2923 E Lincolnway, Cheyenne, WY 82001.

Phone: 308-632-6107; 307-634-7755. **Fax:** 308-632-3470.

E-mail: joantumer@kgwn.tv

Web Site: http://www.kgwn.tv

Technical Facilities: Channel No. 29 (560-566 MHz). Authorized power: 100-kw max. visual, aural. Antenna: 840-ft above av. terrain, 643-ft. above ground, 5111-ft. above sea level.

Latitude	41°	59'	58"
Longitude	103°	39'	55"

Requests modification of CP for change to 112.8-kw max. visual, 774-ft above av. terrain, 551-ft. above ground, 5020-ft. above sea level; BMPCDT-20080618ADK.

Note: Latitude and longitude coordinates shown are based on the North American Datum of 1927 (NAD 27) as currently required by the Mass Media Bureau of the FCC.

Ownership: SagamoreHill Broadcasting LLC (Group Owner).

Began Operation: Station operating under Special Temporary Authority at 3.1-kw max. visual; no on-air date

Represented (sales): Continental Television Sales.

Represented (legal): Wiley Rein LLP.

Personnel:

Joan Turner-Doyle, General Manager.

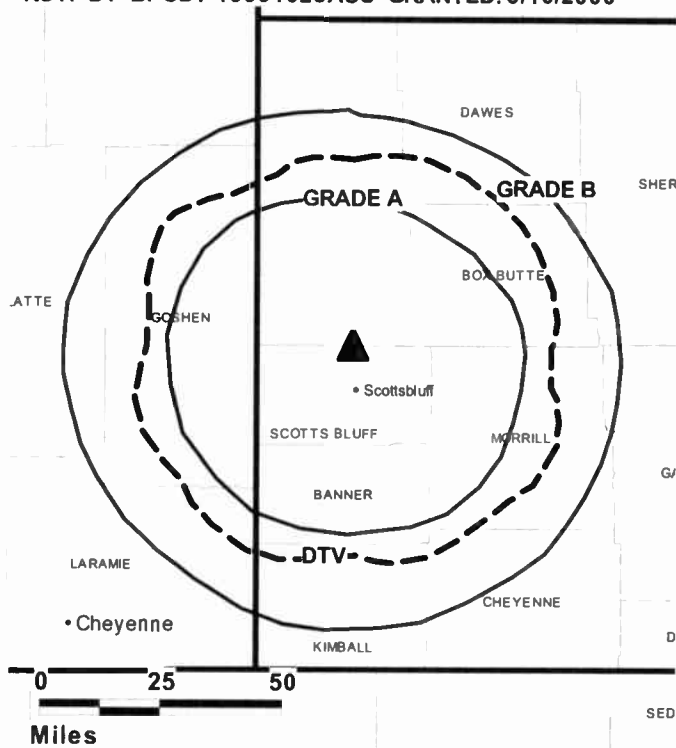
Keith Lindstrom, General & Local Sales Manager.

Roxanne Klass, News Director.

Tony Schaefer, Chief Engineer.

Beth Ellis, Business Manager.

KSTF-DT BPCDT-19991028ACU GRANTED: 3/10/2000



© 2009 Warren Communications News

Barbara Parenti, Program Director.

Nathan Stoltman, Promotion & Creative Services Director.

Loretta Castro, Traffic Manager.

City of License: Scottsbluff. **Station DMA:** Cheyenne, WY-Scottsbluff, NE.

Rank: 198.

Nielsen Data: Not available.

KTUW-DT
Ch. 16

Network Service: IND.

Licensee: EBC Scottsbluff Inc., One Shackelford Dr., Suite 400, Little Rock, AR 72211-2545.

Mailing Address: One Shackelford Dr., Suite 400, Little Rock, AR 72211.

Phone: 501-219-2400. **Fax:** 501-228-8000.

E-mail: lwithrow@ebcorp.net

Web Site: http://www.ebcorp.net

Technical Facilities: Channel No. 16 (482-488 MHz). Authorized power: 5.2-kw max. visual, aural. Antenna: 777-ft above av. terrain, 125-ft. above ground, 5020-ft. above sea level.

Latitude	41°	50'	23"
Longitude	103°	49'	35"

Note: Latitude and longitude coordinates shown are based on the North American Datum of 1927 (NAD 27) as currently required by the Mass Media Bureau of the FCC.

Ownership: Equity Media Holdings Corp. (Group Owner).

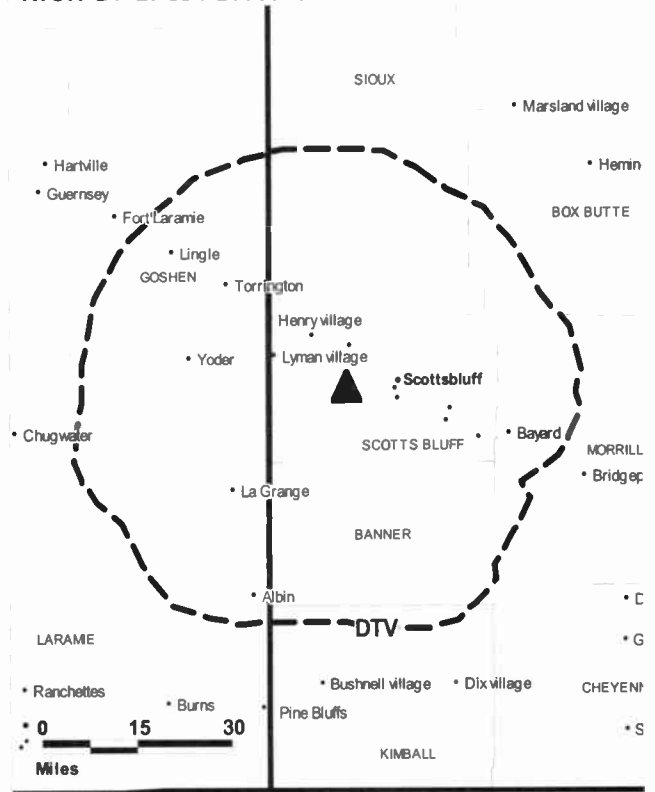
Began Operation: Station is operating in digital mode on its analog allotment; no on-air date. Equity Broadcasting Corp. merged with Coconut Palm Acquisition Corp., becoming Equity Media Holdings Corp. FCC approved deal March 27, 2007

City of License: Scottsbluff. **Station DMA:** Cheyenne, WY-Scottsbluff, NE.

Rank: 198.

Nielsen Data: Not available.

KTUW-DT BPCDT-20080807AAN GRANTED: 8/8/2008



KSNB-DT
Ch. 34

Network Service: FOX.

Grantee: Colins Broadcasting Co., 205 S West St, Ste A, Visalia, CA 93291.

Studio: 1078 25 Rd., Axtell, NE 68924.

Mailing Address: PO Box 220, Kearney, NE 68848.

Phone: 308-743-2494. **Fax:** 308-743-2644.

E-mail: lpersson@nebraska.tv

Web Site: http://www.fox417.tv

Technical Facilities: Channel No. 34 (590-596 MHz). Authorized power: 1000-kw max. visual, aural. Antenna: 1034-ft above av. terrain, 967-ft. above ground, 2700-ft. above sea level.

Latitude	40°	05'	15"
Longitude	97°	55'	12"

Requests modification of CP for change to 8.6-kw max. visual, 1053-ft above av. terrain, 986-ft. above ground, 2719-ft. above sea level; BMPCDT-20080317ACS.

Note: Latitude and longitude coordinates shown are based on the North American Datum of 1927 (NAD 27) as currently required by the Mass Media Bureau of the FCC.

Ownership: Colins Broadcasting Co. (Group Owner).

Began Operation: March 7, 2002. Standard Definition. Station operating under Special Temporary Authority at 0.534-kw max. visual.

Personnel:

Larry Persson, Vice President & General Manager.

Susan Christensen, General Sales Manager.

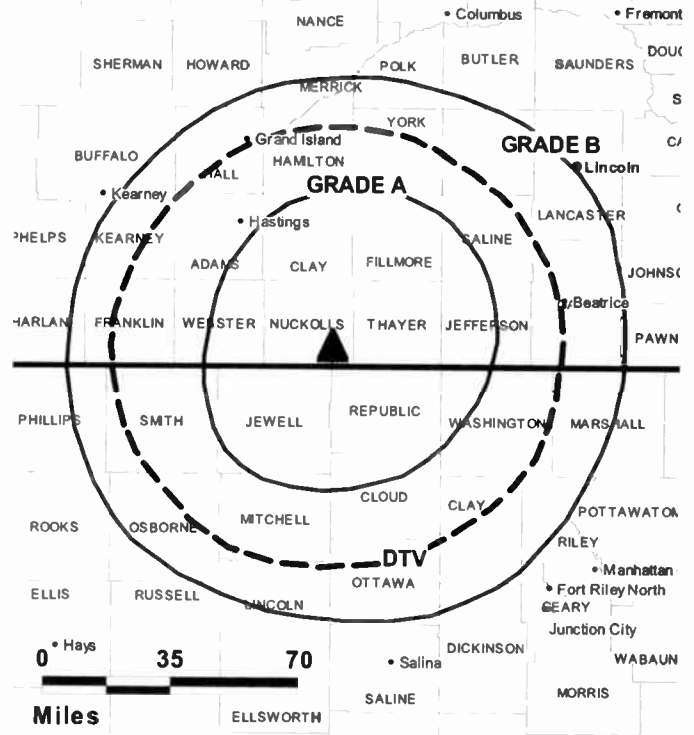
Brenda Constant, National Sales Manager.

Jerry Fuehrer, Chief Engineer.

Cheryl Alkire, Business Manager.

Scott Swenson, Programming Manager.

KSNB-DT BPCDT-19991004ABO GRANTED: 11/30/1999



Anita Wragge, Promotion Manager.

Dave Ferris, Traffic Manager.

City of License: Superior. **Station DMA:** Lincoln & Hastings-Kearney, NE. **Rank:** 106.

Nielsen Data: Not available.

KSNB-TV

Ch. 4

(Satellite of KTVG, Grand Island)

Network Service: FOX.

Licensee: Colins Broadcasting Co., 205 S. West St., Suite A, Visalia, CA 93291.

Studio: 1078 25 Rd., Axtell, NE 68924.

Mailing Address: PO Box 220, Keamey, NE 68848.

Phone: 308-743-2494. **Fax:** 308-743-2644.

E-mail: lpersson@nebraska.tv

Web Site: http://www.fox417.tv

Technical Facilities: Channel No. 4 (66-72 MHz). Authorized power: 100-kw visual, 10-kw aural. Antenna: 1109-ft above av. terrain, 1040-ft. above ground, 2774-ft. above sea level.

Latitude 40° 05' 15"
Longitude 97° 55' 12"

Transmitter: 5-mi. NW of Superior.

Note: Latitude and longitude coordinates shown are based on the North American Datum of 1927 (NAD 27) as currently required by the Mass Media Bureau of the FCC.

Satellite Earth Station: Transmitter RCA; Prodelin, 5-meter; Standard Components receivers.

Ownership: Colins Broadcasting Co. (Group Owner).

Began Operation: October 1, 1965.

Represented (sales): Petry Television Inc.

Personnel:

Larry Persson, Vice President & General Manager.

Susan Christensen, General Sales Manager.

Brenda Constant, National Sales Manager.

Jerry Fuehrer, Chief Engineer.

Cheryl Alkire, Business Manager.

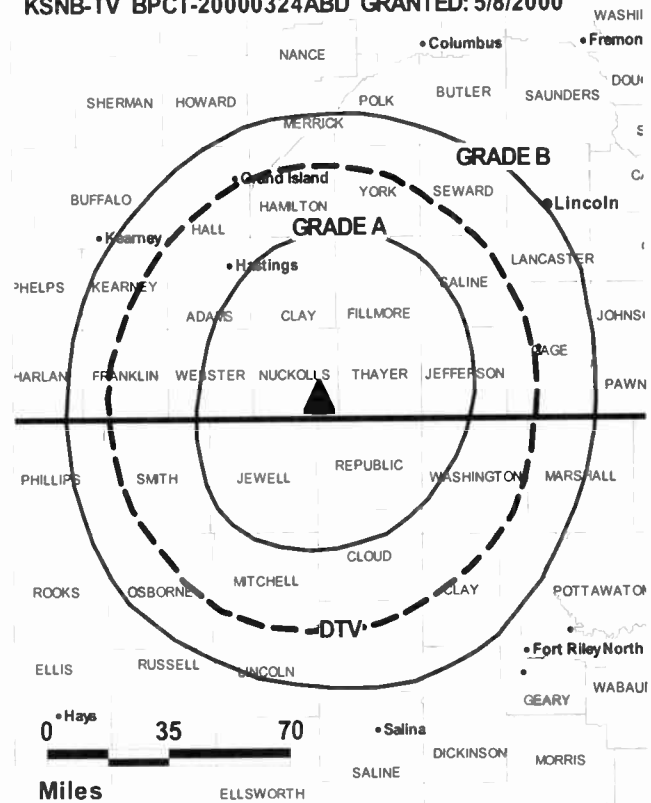
Scott Swenson, Programming Manager.

Dave Ferris, Traffic Manager.

Anita Wragge, Promotion Manager.

City of License: Superior. **Station DMA:** Lincoln & Hastings-Keamey, NE. **Rank:** 106.

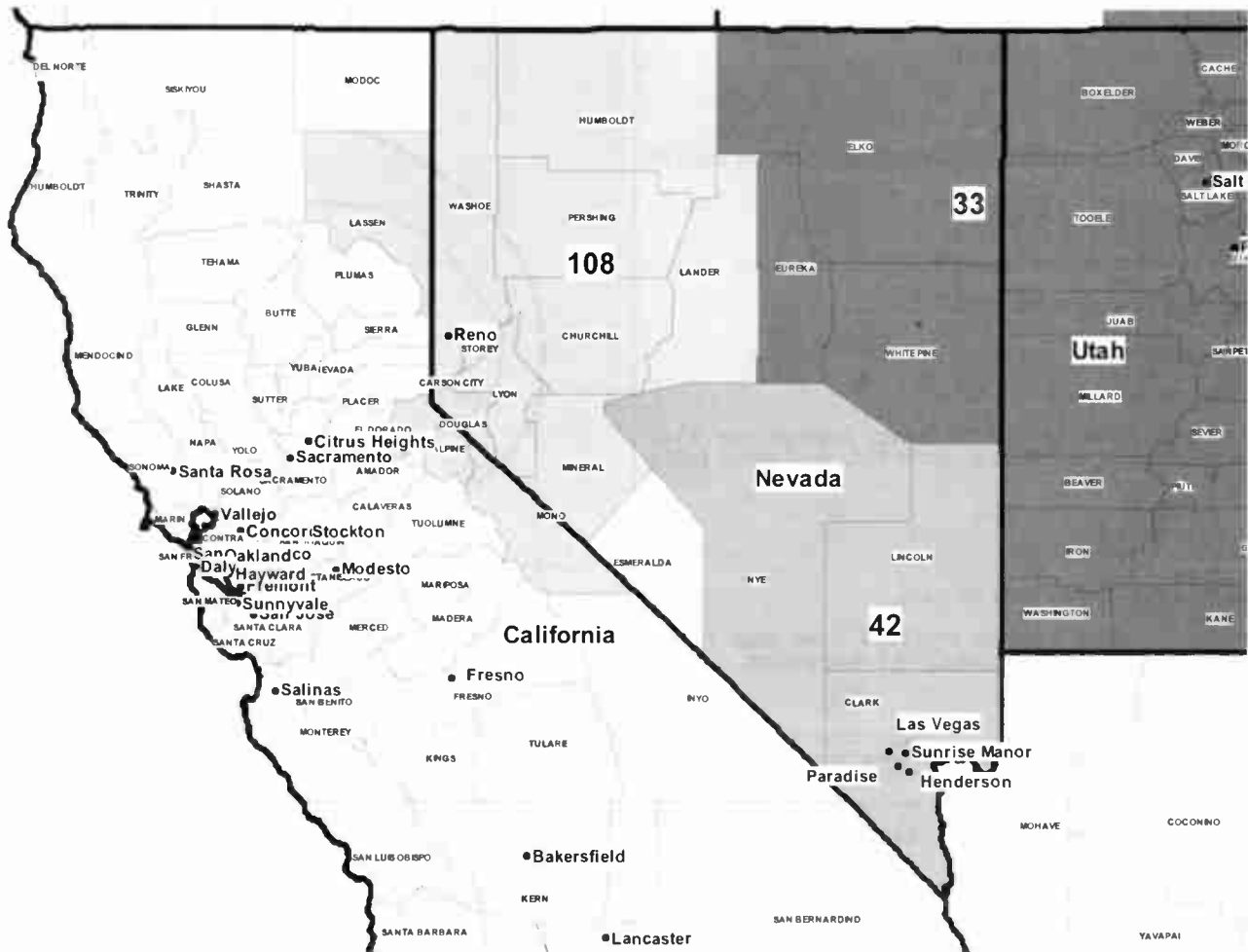
KSNB-TV BPCT-20000324ABD GRANTED: 5/8/2000



Circulation © 2008 Nielsen. Coverage based on Nielsen study.

GrandTotal	Cable TV Households	Non-cable TV Households	Total TV Households
Estimated Station Totals *	113,790	37,800	151,590
Average Weekly Circulation (2008)	19,838	5,692	25,530
Average Daily Circulation (2008)			5,897
Station DMA Total	Cable TV Households	Non-cable TV Households	Total TV Households
Estimated Station Totals *	101,880	37,800	139,680
Average Weekly Circulation (2008)	17,630	5,692	23,322
Average Daily Circulation (2008)			5,537
Other DMA Total	Cable TV Households	Non-cable TV Households	Total TV Households
Estimated Station Totals *	11,910	0	11,910
Average Weekly Circulation (2008)	2,208	0	2,208
Average Daily Circulation (2008)			360

*Estimated station totals are sums of the Nielsen TV and Cable TV household estimates for each county in which the station registers viewing of more than 5% as per the Nielsen Survey Methods.



© 2009 Warren Communications News

MARKET	NIelsen DMA TV HOUSEHOLDS	RANK	MARKET AREA COMMERCIAL STATIONS
Salt Lake City, UT	919,390	33	KCBU-DT (3); KCSG (4); KCSG-DT (14); KENV (10); KGWR-TV (13); KJZZ-DT (46); KJZZ-TV (14); KPNZ (24); KSL-DT (38); KSL-TV (5); KSTU (13); KSTU-DT (28); KTMW (20); KTVX (4); KTVX-DT (40); KUCW (30); KUCW-DT (48); KUPX (16); KUPX-DT (28); KUSG (12); KUSG-DT (9); KUTF (12); KUTH (32); KUTV (2); KUTV-DT (34)
Las Vegas, NV	728,410	42	KBLR (39); KBLR-DT (40); KEGS (7); KINC (15); KINC-DT (16); KLAS-DT (7); KLAS-TV (8); KMCC (34); KMCC-DT (32); KTNV (13); KTNV-DT (12); KVBC (3); KVBC-DT (2); KVCW (33); KVCW-DT (29); KVMY (21); KVMY-DT (22); KVVU-DT (24); KVVU-TV (5)
Reno, NV	271,080	108	KAME-DT (20); KAME-TV (21); KOLO-DT (9); KOLO-TV (8); KREN-DT (26); KREN-TV (27); KRNV (4); KRNV-DT (7); KRXI-DT (44); KRXI-TV (11); KTVN (2); KTVN-DT (13); KWNV (7)

Nevada *Digital* Station Totals as of October 1, 2008

	VHF	UHF	TOTAL
Commercial Television	6	9	15
Educational Television	1	1	2
	7	10	17

Nevada Analog Station Totals as of October 1, 2008

	VHF	UHF	TOTAL
Commercial Television	11	7	18
Educational Television	2	0	2
	13	7	20

KENV
Ch. 10

Network Service: NBC.

Licensee: Ruby Mountain Broadcasting Co., 1500 Foremaster Lane, Las Vegas, NV 89101.

Studio: 1025 Chilton Circle, Elko, NV 89801.

Mailing Address: 1025 Chilton Circle, Elko, NV 89801.

Phone: 775-777-8500. **Fax:** 775-777-7758.

E-mail: thrirtz@kenvtv.com

Web Site: http://www.kenvtv.com

Technical Facilities: Channel No. 10 (192-198 MHz). Authorized power: 3.1-kw visual, aural. Antenna: 1850-ft above av. terrain, 66-ft. above ground, 7441-ft. above sea level.

Latitude	40°	41'	53"
Longitude	115°	54'	13"

Transmitter: Grindstone Mountain, 12-mi. SW of Elko.

Digital Facilities: Channel No. 8 (180-186 MHz). Power: 3.1-kw visual. Antenna: 1827-ft above av. terrain, 43-ft. above ground, 7418-ft. above sea level.

Latitude	40°	41'	52.5"
Longitude	115°	54'	13"

FCC Digital File Number: BPCDT-19991029AEC. Granted: February 22, 2001.

Note: Latitude and longitude coordinates shown are based on the North American Datum of 1927 (NAD 27) as currently required by the Mass Media Bureau of the FCC.

Ownership: Sunbelt Communications Co. (Group Owner).

Began Operation: March 25, 1997.

Represented (engineering): Hammitt & Edison Inc.

Personnel:

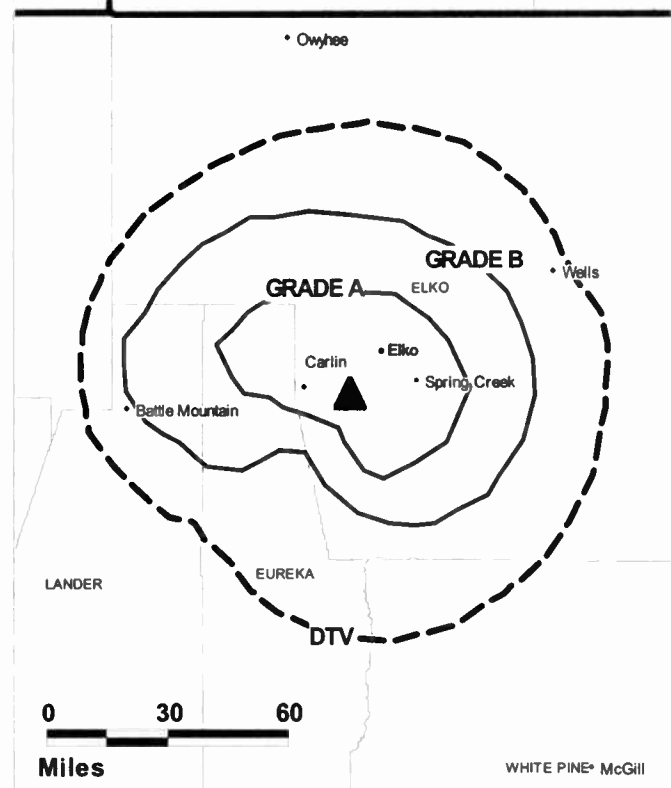
Terry Hritz, Station Manager.

Steve Galvin, Chief Engineer.

Lori Gilbert, News Director.

City of License: Elko. **Station DMA:** Salt Lake City, UT. **Rank:** 33.

KENV BMPCT-19960712KJ GRANTED: 1/29/1997



Circulation © 2008 Nielsen. Coverage based on Nielsen study.

GrandTotal	Cable TV Households	Non-cable TV Households	Total TV Households
Estimated Station Totals *	6,440	9,230	15,670
Average Weekly Circulation (2008)	1,649	1,495	3,144
Average Daily Circulation (2008)			1,692
Station DMA Total	Cable TV Households	Non-cable TV Households	Total TV Households
Estimated Station Totals *	6,440	9,230	15,670
Average Weekly Circulation (2008)	1,649	1,495	3,144
Average Daily Circulation (2008)			1,692

*Estimated station totals are sums of the Nielsen TV and Cable TV household estimates for each county in which the station registers viewing of more than 5% as per the Nielsen Survey Methods.

KVNV
Ch. 3
(Satellite of KVBC, Las Vegas)

Network Service: NBC.

Licensee: Valley Broadcasting Co., 1500 Foremaster Ln, Las Vegas, NV 89101.

Mailing Address: PD Box 44169, Las Vegas, NV 89116.

Phone: 702-642-3333.

E-mail: lisahowfield@kvbc.com

Technical Facilities: Channel No. 3 (60-66 MHz). Authorized power: 1.08-kw visual, aural. Antenna: 914-ft above av. terrain, 49-ft. above ground, 7959-ft. above sea level.

Latitude	39°	14'	46"
Longitude	114°	55'	36"

Holds CP for change to 1-kw visual, 908-ft above av. terrain, 49-ft. above ground, 7959-ft. above sea level; BPCDT-20080617ACZ.

Note: Latitude and longitude coordinates shown are based on the North American Datum of 1927 (NAD 27) as currently required by the Mass Media Bureau of the FCC.

Ownership: Sunbelt Communications Co. (Group Dwner).

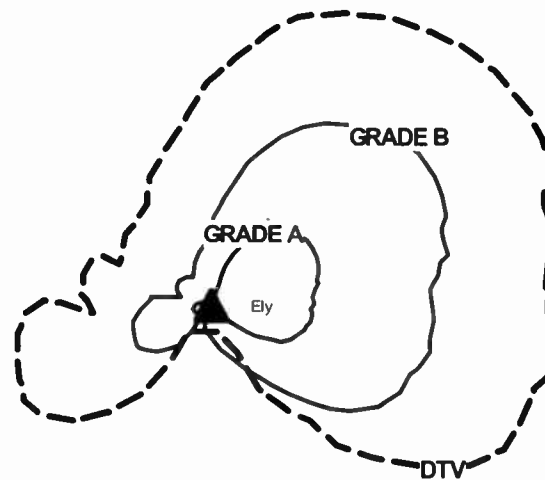
Began Operation: July 9, 2001. Station is currently off air due to technical problems; plans to broadcast digitally on its analog channel allotment. Transfer of control from Kaleidoscope Foundation to Equity Broadcasting Corp. approved by FCC September 3, 1998. Sale to Harris Broadcasting Co. by Equity Broadcasting Corp. approved by FCC August 16, 1999. Sale to present owner by Harris Broadcasting Co. approved by FCC December 13, 2003. Sale to PMCM TV LLC (Jules L. Plangere Jr., Robert E. McAllen, Alfred D. Colantoni & Richard T. Morena) pends.

Represented (legal): Luvaas Cobb PC.

Personnel:

Lisa Howfield, General Manager.

KVNV BMLCT-20020719AAW GRANTED: 1/6/2004



© 2009 Warren Communications News

City of License: Ely. **Station OMA:** Salt Lake City, UT. **Rank:** 33.

Nielsen Data: Not available.

KEGS

Ch. 7

Network Service: IND.

Licensee: Nevada Channel 3 Inc., One Shackelford Dr., Suite 400, Little Rock, AR 72211-2545.

Studio: 4160 S. Pecos Rd., Suite 14, Las Vegas, NV 89121.

Mailing Address: One Shackelford Dr., Suite 400, Little Rock, AR 72211.

Phone: 501-219-2400.

E-mail: lmcgough@ebcorp.net

Technical Facilities: Channel No. 7 (174-180 MHz). Authorized power: 23-kw visual, aural. Antenna: 1470-ft above av. terrain, 82-ft. above ground, 7157-ft. above sea level.

Latitude	38°	03'	05"
Longitude	117°	13'	30"

Transmitter: Brock Mountain, 1-mi. S of Tonopah.

Note: Latitude and longitude coordinates shown are based on the North American Datum of 1927 (NAD 27) as currently required by the Mass Media Bureau of the FCC.

Ownership: Equity Media Holdings Corp. (Group Owner).

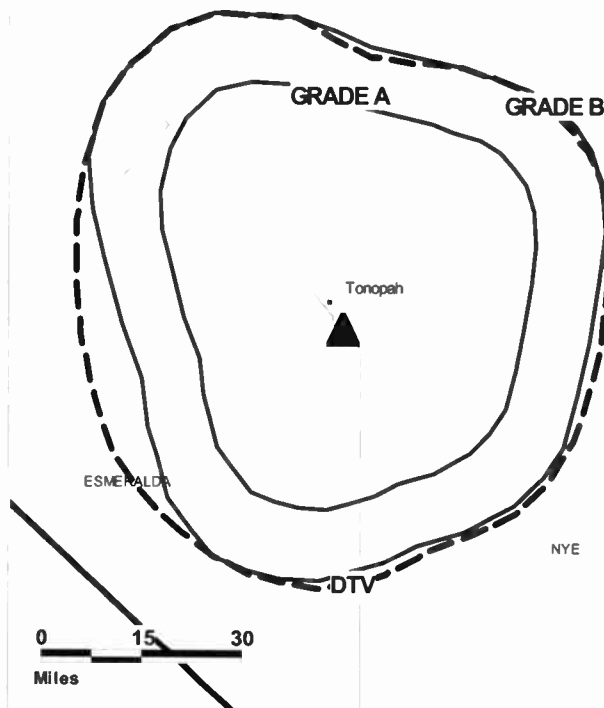
Began Operation: Station operating; no on-air date. Equity Broadcasting Corp. merged with Coconut Palm Acquisition Corp., becoming Equity Media Holdings Corp. FCC approved deal March 27, 2007

City of License: Goldfield. **Station DMA:** Las Vegas, NV. **Rank:** 42.

Nielsen Data: Not available.

KEGS BPCT-19970328KG GRANTED: 9/27/2002

• Gabbs



KVVU-DT

Ch. 24

Network Service: FOX.

Licensee: KVVU Broadcasting Corp., 1716 Locust St., Des Moines, IA 50309.

Studio: 25 TV5 Dr., Henderson, NV 89014.

Mailing Address: 25 TV5 Dr., Henderson, NV 89014.

Phone: 702-435-5555; 702-436-8256 (news). **Fax:** 702-451-4220.

E-mail: hstewart@fox5vegas.com

Web Site: http://www.fox5vegas.com

Technical Facilities: Channel No. 24 (530-536 MHz). Authorized power: 86-kw visual, aural. Antenna: 1261-ft above av. terrain, 170-ft. above ground, 3529-ft. above sea level.

Latitude	36°	00'	26"
Longitude	115°	00'	23"

Requests CP for change to channel number 9, 160-kw visual; lat. 36° 00' 26", long. 115° 00' 22", BPCDT-20080619AGH.

Note: Latitude and longitude coordinates shown are based on the North American Datum of 1927 (NAD 27) as currently required by the Mass Media Bureau of the FCC.

Ownership: Meredith Corp. (Group Owner).

Began Operation: November 11, 2002. Standard Definition.

Represented (legal): Dow Lohnes PLLC.

Personnel:

Holly Stewart, Vice President & General Manager.

Darrin McDonald, General Sales Manager.

Kevin Mize, Local Sales Manager.

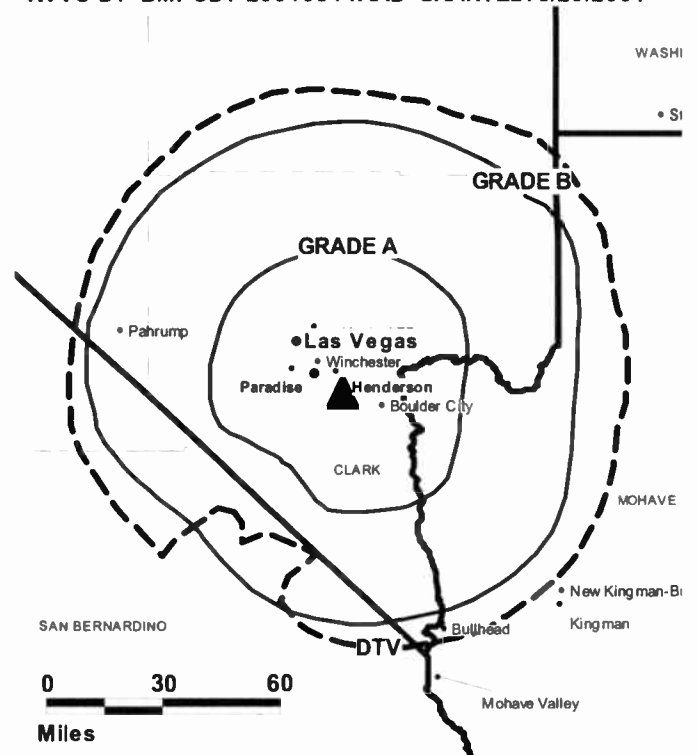
Todd Brown, Local Sales Manager.

Henry Krajewski, National Sales Manager.

Gary Prager, Production Manager.

Adam Bradshaw, News Director.

KVVU-DT BPCDT-20010314AAD GRANTED: 8/29/2001



© 2009 Warren Communications News

Jack Smith, Engineering Director.

Terri Peck, Marketing & Creative Services Director.

Melody Schrieber, Research Director.

Ken Gladson, Business Manager.

City of License: Henderson. **Station DMA:** Las Vegas, NV. **Rank:** 42.

Nielsen Data: Not available.

KVVU-TV
Ch. 5

Network Service: FOX.

Licensee: KVVU Broadcasting Corp., 1716 Locust St., Des Moines, IA 50309.

Studio: 25 TV5 Dr., Henderson, NV 89014.

Mailing Address: 25 TV5 Dr., Henderson, NV 89014.

Phone: 702-435-5555. **Fax:** 702-451-4220.

E-mail: hstewart@fox5vegas.com

Web Site: http://www.fox5vegas.com

Technical Facilities: Channel No. 5 (76-82 MHz). Authorized power: 100-kw visual, 20-kw aural. Antenna: 1190-ft above av. terrain, 139-ft. above ground, 3499-ft. above sea level.

Latitude 36° 00' 26"
Longitude 115° 00' 23"

Transmitter: Black Mountain, 2-mi. SW of Henderson.

Note: Latitude and longitude coordinates shown are based on the North American Datum of 1927 (NAD 27) as currently required by the Mass Media Bureau of the FCC.

Multichannel TV Sound: Stereo only.

Satellite Earth Stations: Transmitter RCA; AFC, 3.5-meter Ku-band; Simulast, 5-meter C-band; Standard Communications, M/A-Com receivers.

Ownership: Meredith Corp. (Group Owner).

Began Operation: September 10, 1967. Sale to present owner by John W. Carson, et al., approved by FCC April 5, 1985 (Television Digest, Vol. 25:3). Sale to John W. Carson, et al., by William H. Hemstadt, et al., approved by FCC March 30, 1979 (Vol. 18:25, 19:14, 16). Sale to William H. Hemstadt, et al., approved by FCC September 1, 1971. Sale to Levin-Townsend Enterprises by Chris Vanda approved by FCC May 1, 1969 (Vol. 9:18).

Represented (sales): TeleRep Inc.

Represented (legal): Dow Lohnes PLLC.

Personnel:

Holly Stewart, Vice President & General Manager.

Darrin McDonald, General Sales Manager.

Kevin Mize, Local Sales Manager.

Todd Brown, Local Sales Manager.

Henry Krajewski, National Sales Manager.

Adam Bradshaw, News Director.

Jack Smith, Engineering Director.

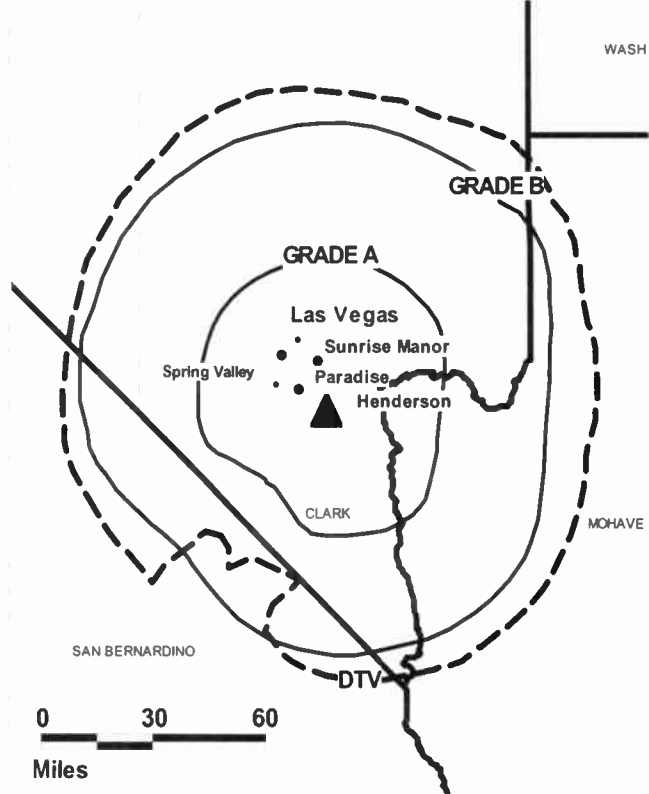
Ken Gladson, Business Manager.

Terri Peck, Marketing & Creative Services Director.

Gary Prager, Production Manager.

Melody Schrieber, Research Director.

KVVU-TV BPCT-19801103KF GRANTED: 1/6/1981



© 2009 Warren Communications News

Mickey Swanson, Traffic Manager.

City of License: Henderson. **Station DMA:** Las Vegas, NV. **Rank:** 42.

Circulation © 2008 Nielsen. Coverage based on Nielsen study.

GrandTotal	Cable TV Households	Non-cable TV Households	Total TV Households
Estimated Station Totals *	499,600	235,440	735,040
Average Weekly Circulation (2008)	283,514	125,766	409,280
Average Daily Circulation (2008)			158,441
Station DMA Total	Cable TV Households	Non-cable TV Households	Total TV Households
Estimated Station Totals *	472,090	233,650	705,740
Average Weekly Circulation (2008)	282,061	125,648	407,709
Average Daily Circulation (2008)			158,062
Other DMA Total	Cable TV Households	Non-cable TV Households	Total TV Households
Estimated Station Totals *	27,510	1,790	29,300
Average Weekly Circulation (2008)	1,453	118	1,571
Average Daily Circulation (2008)			379

*Estimated station totals are sums of the Nielsen TV and Cable TV household estimates for each county in which the station registers viewing of more than 5% as per the Nielsen Survey Methods.

Nevada — Las Vegas

KINC Ch. 15

Network Service: UNV.

Licensee: Entravision Holdings LLC, 11900 Olympic Blvd., Suite 590, Los Angeles, CA 90064.

Studio: 500 Pilot Rd., Suite D, Las Vegas, NV 89119.

Mailing Address: 500 Pilot Rd., Suite D, Las Vegas, NV 89119.

Phone: 702-434-0015. **Fax:** 702-434-0527.

E-mail: croman@entravision.com

Web Site: <http://www.kinc.entravision.com>

Technical Facilities: Channel No. 15 (476-482 MHz). Authorized power: 1145-kw max. visual, aural. Antenna: 1850-ft above av. terrain, 125-ft. above ground, 4446-ft. above sea level.

Latitude	35°	56'	44"
Longitude	115°	02'	31"

Transmitter: KFBT tower on Black Mountain.

Note: Latitude and longitude coordinates shown are based on the North American Datum of 1927 (NAD 27) as currently required by the Mass Media Bureau of the FCC.

Ownership: Entravision Communications Corp. (Group Owner).

Began Operation: July 15, 1995.

Represented (sales): Univision.

Represented (legal): Thompson Hine LLP.

Personnel:

Chris Roman, General Manager.

David Ferran, Local Sales Manager.

Salvador Carrera, National Sales Manager.

Adriana Arevalo, News Director.

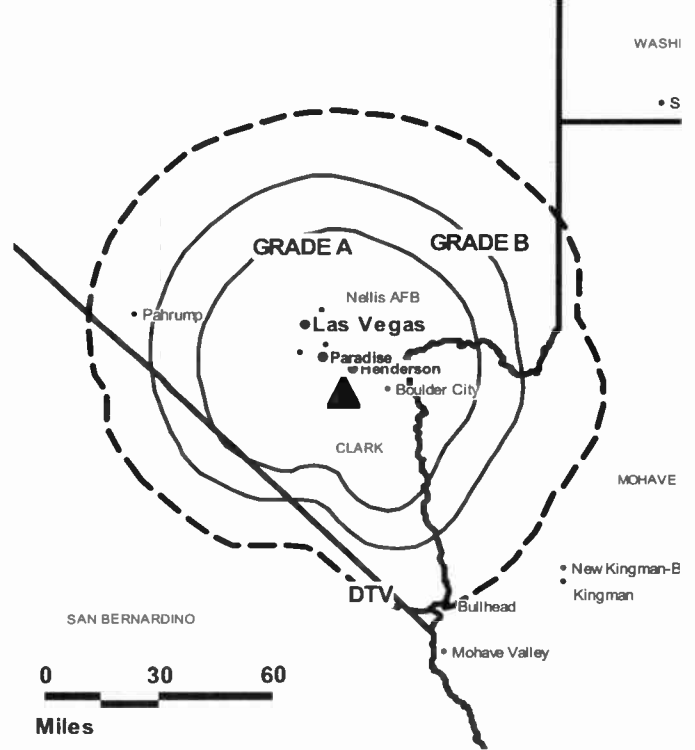
Katrina Barquera, Promotions Manager.

Erin Thomas, Traffic Manager.

Tracy Goldsack, Controller.

City of License: Las Vegas. **Station DMA:** Las Vegas, NV. **Rank:** 42.

KINC BMPCT-19950705KE GRANTED: 8/30/1995



© 2009 Warren Communications News

Circulation © 2008 Nielsen. Coverage based on Nielsen study.

GrandTotal	Cable TV Households	Non-cable TV Households	Total TV Households
Estimated Station Totals *	0	216,890	216,890
Average Weekly Circulation (2008)	0	37,956	37,956
Average Daily Circulation (2008)			13,013

Station DMA Total	Cable TV Households	Non-cable TV Households	Total TV Households
Estimated Station Totals *	0	216,890	216,890
Average Weekly Circulation (2008)	0	37,956	37,956
Average Daily Circulation (2008)			13,013

*Estimated station totals are sums of the Nielsen TV and Cable TV household estimates for each county in which the station registers viewing of more than 5% as per the Nielsen Survey Methods.

KINC-DT

Ch. 16

Network Service: UNV.

Licensee: Entravision Holdings LLC, 11900 Olympic Blvd., Suite 590, Los Angeles, CA 90064.

Studio: 500 Pilot Rd., Suite D, Las Vegas, NV 89119.

Mailing Address: 500 Pilot Rd., Suite D, Las Vegas, NV 89119.

Phone: 702-434-0015. **Fax:** 702-434-0527.

E-mail: croman@entravision.com

Web Site: <http://www.kinc.entravision.com>

Technical Facilities: Channel No. 16 (482-488 MHz). Authorized power: 1000-kw max. visual, aural. Antenna: 1872-ft above av. terrain, 125-ft. above ground, 4444-ft. above sea level.

Latitude	35°	56'	46"
Longitude	115°	02'	34"

Note: Latitude and longitude coordinates shown are based on the North American Datum of 1927 (NAD 27) as currently required by the Mass Media Bureau of the FCC.

Ownership: Entravision Communications Corp. (Group Owner).

Began Operation: Station operating; no on-air date

Personnel:

Chris Roman, General Manager.

David Ferran, Local Sales Manager.

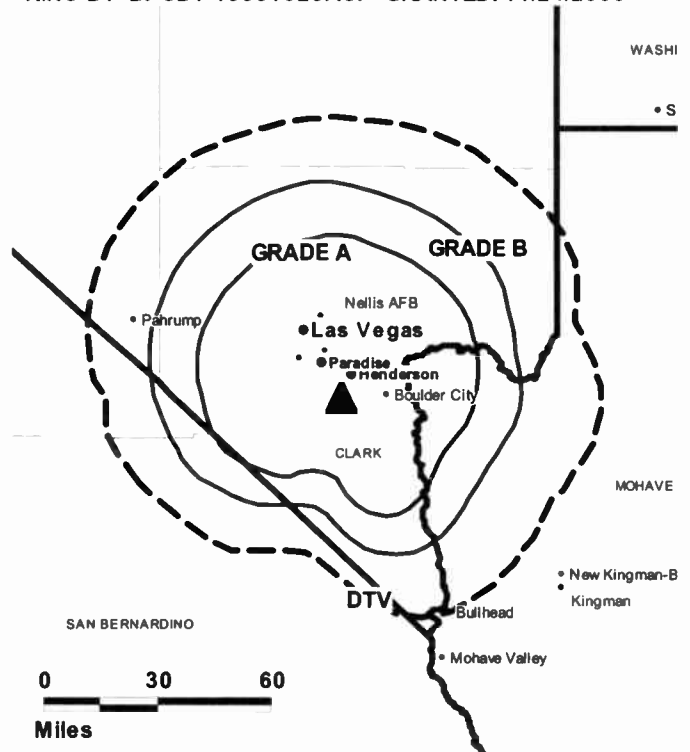
Salvador Carrera, National Sales Manager.

Adriana Arevalo, News Director.

Katrina Barcera, Promotions Manager.

Erin Thomas, Traffic Manager.

KINC-DT BPCDT-19991029ACP GRANTED: 11/24/2000



© 2009 Warren Communications News

Tracy Goldsack, Controller.

City of License: Las Vegas. **Station OMA:** Las Vegas, NV. **Rank:** 42.

Nielsen Data: Not available.

KLAS-DT
Ch. 7

Network Service: CBS.

Licensee: KLAS LLC, 3228 Channel 8 Dr, Las Vegas, NV 89109.

Studio: 3228 Channel 8 Dr, Las Vegas, NV 89109.

Mailing Address: 3228 Channel 8 Dr, Las Vegas, NV 89109.

Phone: 702-792-8888. **Fax:** 702-734-7437.

E-mail: eneilson@klastv.com

Web Site: http://www.lasvegasnow.com

Technical Facilities: Channel No. 7 (174-180 MHz). Authorized power: 30.1-kw visual, aural. Antenna: 1998-ft above av. terrain, 231-ft. above ground, 4566-ft. above sea level.

Latitude	35°	56'	44"
Longitude	115°	02'	33"

Note: Latitude and longitude coordinates shown are based on the North American Datum of 1927 (NAD 27) as currently required by the Mass Media Bureau of the FCC.

Multichannel TV Sound: Stereo only.

Satellite Earth Stations: Transmitter Harris; Scientific-Atlanta, 7-meter C-band; Microdyne, 7-meter C-band; Scientific-Atlanta, 4.6-meter C-band; DH Satellite, 5-meter Ku-band; Anixter, 5-meter C-band; Microdyne receivers.

SNG Mobile Dish: SatCom, 2.4-meter Ku-band.

Ownership: Landmark Communications Inc. (Group Owner).

Began Operation: April 1, 2000.

Represented (legal): Wiley Rein LLP.

Represented (sales): Continental Television Sales.

Personnel:

Emily Neilson, President & General Manager.

Linda Bonnici, Vice President, Sales.

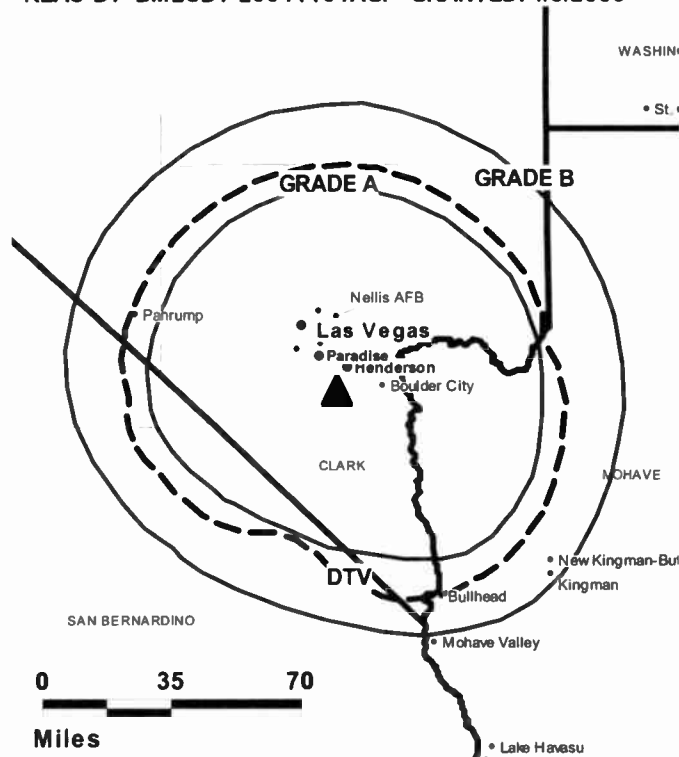
Bob Stoldal, Vice President, News Operations.

Michael Watkins, General Sales Manager.

Dan Schwarz, Local Sales Manager.

Misty Morgan, National Sales Manager.

KLAS-DT BMLCDT-20041104AGP GRANTED: 4/8/2005



© 2009 Warren Communications News

Ron Comings, News Director.

Lee Minard, Promotion Director.

Doug Kramer, Chief Engineer.

Brenda Coburn, Traffic Manager.

Kathy Kramer, Program & Research Director.

Michelle Layton, Community Affairs Director.

City of License: Las Vegas. Station DMA: Las Vegas, NV. Rank: 42.

Nielsen Data: Not available.

KLAS-TV
Ch. 8

Network Service: IND, CBS.

Licensee: KLAS LLC, 3228 Channel 8 Dr, Las Vegas, NV 89109.

Studio: 3228 Channel 8 Dr, Las Vegas, NV 89109.

Mailing Address: 3228 Channel 8 Dr, Las Vegas, NV 89109.

Phone: 702-792-8888. **Fax:** 702-734-7437.

E-mail: eneilson@klastv.com

Web Site: http://www.lasvegasnow.com

Technical Facilities: Channel No. 8 (180-186 MHz). Authorized power: 316-kw & 288-kw horizontal visual, 63.2-kw & 57.5-kw horizontal aural. Antenna: 2000-ft above av. terrain, 271-ft. above ground, 4606-ft. above sea level.

Latitude 35° 56' 44"
Longitude 115° 02' 33"

Transmitter: Black Mountain, 7-mi. from Henderson.

Note: Latitude and longitude coordinates shown are based on the North American Datum of 1927 (NAD 27) as currently required by the Mass Media Bureau of the FCC.

Satellite Earth Stations: Transmitter Harris; Scientific-Atlanta, 7-meter C-band; Microdyne, 7-meter C-band; Scientific-Atlanta, 4.6-meter C-band; DH Satellite, 5-meter Ku-band; Anixter, 5-meter C-band; Microdyne receivers.

SNG Mobile Dish: SatCom, 2.4-meter Ku-band.

Ownership: Landmark Communications Inc. (Group Owner).

Began Operation: July 8, 1953. Sale to Hughes Tool Co. by H. M. Greenspun and Las Vegas Sun approved by FCC February 14, 1968. Sale to present owner by the estate of Howard R. Hughes approved by FCC May 15, 1978.

Represented (sales): Continental Television Sales.

Represented (legal): Wiley Rein LLP.

Personnel:

Emily Neilson, President & General Manager.

Linda Bonnici, Vice President, Sales.

Bob Stoldal, Vice President, News Operations.

Michael Watkins, General Sales Manager.

Dan Schwarz, Local Sales Manager.

Misty Morgan, National Sales Manager.

Lee Minard, Promotion Director.

Doug Kramer, Chief Engineer.

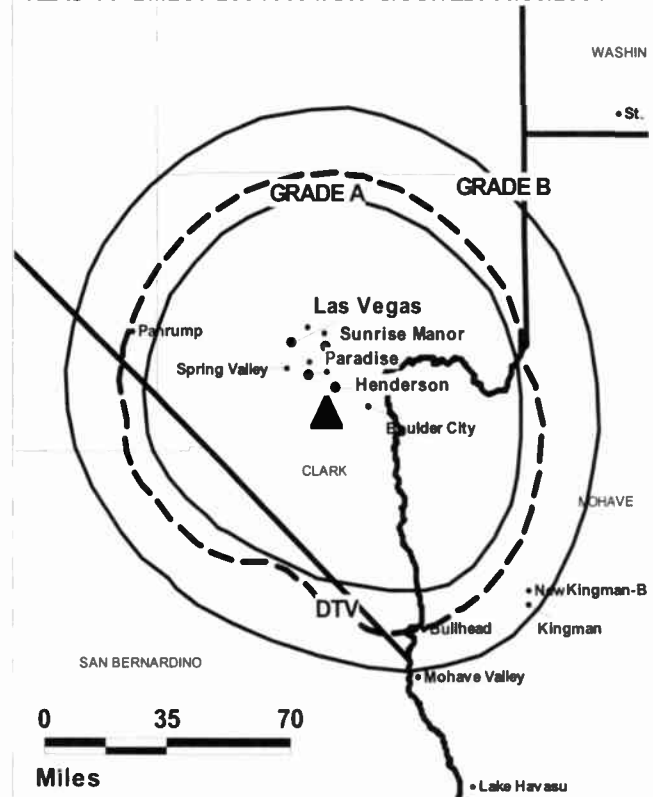
Brenda Coburn, Traffic Manager.

Kathy Kramer, Program & Research Director.

Ron Comings, News Director.

Michelle Layton, Community Affairs Director.

KLAS-TV BMLCT-20041104AFX GRANTED: 11/30/2004



City of License: Las Vegas. **Station DMA:** Las Vegas, NV. **Rank:** 42.

Circulation © 2008 Nielsen. Coverage based on Nielsen study.

GrandTotal	Cable TV Households	Non-cable TV Households	Total TV Households
Estimated Station Totals *	473,610	241,820	715,430
Average Weekly Circulation (2008)	323,561	130,358	453,919
Average Daily Circulation (2008)			227,910
Station DMA Total	Cable TV Households	Non-cable TV Households	Total TV Households
Estimated Station Totals *	472,090	233,650	705,740
Average Weekly Circulation (2008)	323,161	129,768	452,929
Average Daily Circulation (2008)			227,730
Other DMA Total	Cable TV Households	Non-cable TV Households	Total TV Households
Estimated Station Totals *	1,520	8,170	9,690
Average Weekly Circulation (2008)	400	590	990
Average Daily Circulation (2008)			180

*Estimated station totals are sums of the Nielsen TV and Cable TV household estimates for each county in which the station registers viewing of more than 5% as per the Nielsen Survey Methods.

Nevada — Las Vegas

KTNV

Ch. 13

Network Service: ABC.

Licensee: Journal Broadcast Corp., PO Box 693, 720 E Capitol Dr, Milwaukee, WI 53201.

Studio: 3355 S. Valley View Blvd., Las Vegas, NV 89102.

Mailing Address: 3355 S. Valley View Blvd., Las Vegas, NV 89102.

Phone: 702-876-1313. **Fax:** 702-876-2237.

E-mail: tporterfield@ktnv.com

Web Site: http://www.ktnv.com

Technical Facilities: Channel No. 13 (210-216 MHz). Authorized power: 316-kw visual, 15.8-kw aural. Antenna: 2000-ft above av. terrain, 268-ft. above ground, 4603-ft. above sea level.

Latitude 35° 56' 43"
Longitude 115° 00' 32"

Transmitter: 15.1-mi. SSE of Las Vegas, Black Mountain.

Note: Latitude and longitude coordinates shown are based on the North American Datum of 1927 (NAD 27) as currently required by the Mass Media Bureau of the FCC.

Multichannel TV Sound: Stereo only.

Satellite Earth Stations: Transmitter Harris; Andrew, 7-meter C-band; RCA, 3-meter Ku-band; DX Antenna, 3-meter C-band; Andrew, 4.5-meter C-band; Microdyne, 5-meter C-band; Standard Electronics, Scientific-Atlanta, RCA, DX Engineering, AvanteK receivers.

Ownership: Journal Communications Inc. (Group Owner).

Began Operation: May 4, 1956. Sale to Adelson group by Albert Zugsmith interests approved by FCC November 20, 1957 (Television Digest, Vol. 13:34, 42, 47). Sale to Nevada Broadcasters Fund Inc. by Mervyn L. & Nathan Adelson and Irwin A. Molasky approved by FCC November 5, 1959 (Vol. 15:42, 45). Interim authorization granted August 9, 1967 to Ch. 13 of Las Vegas Inc. CP granted to Talmac Inc. April 16, 1969 (Vol. 9:15). Positive control by Williams Family Group approved by FCC July 11, 1974. Sale to present owner approved by FCC June 29, 1979 (Vol. 19:8).

Represented (legal): Crowell Moring LLP.

Personnel:

Jim Prather, Vice President & General Manager.

Thom Porterfield, Station & General Sales Manager.

Byron Williams, Local Sales Manager.

Vicki Nelms, Local Sales Manager.

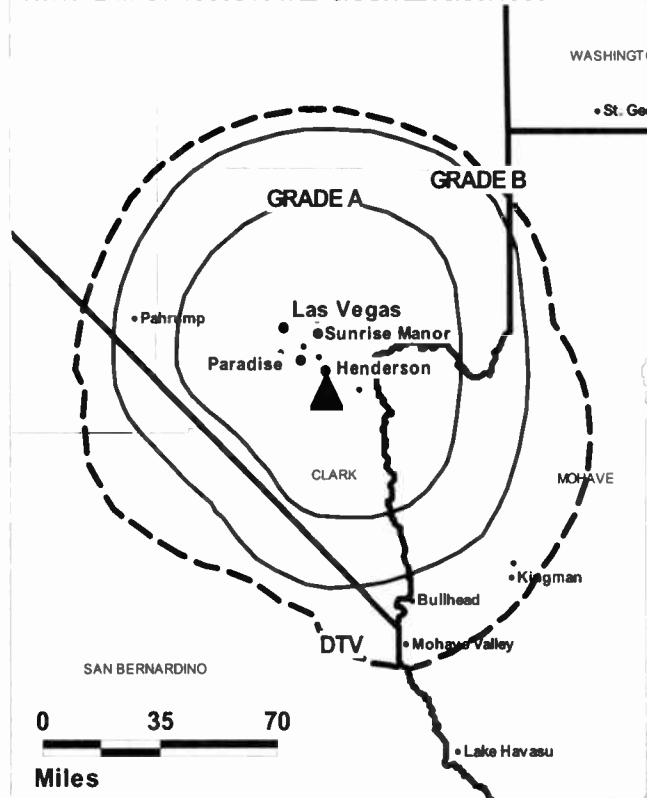
Karin Movesian, News Director.

Ron Adair, Engineering Director, Western Region.

Ashley Johnson, Program Director.

Jim Koonce, Marketing & Promotion Manager.

KTNV BMPCT-19800104KE GRANTED: 5/30/1980



© 2009 Warren Communications News

Greg Rogers, Production Manager.

Loretta Seitz, Traffic Manager.

Katherine Bencze, Community Affairs.

City of License: Las Vegas. **Station OMA:** Las Vegas, NV. **Rank:** 42.

Circulation © 2008 Nielsen. Coverage based on Nielsen study.

GrandTotal	Cable TV Households	Non-cable TV Households	Total TV Households
Estimated Station Totals *	472,090	233,650	705,740
Average Weekly Circulation (2008)	272,552	117,547	390,099
Average Daily Circulation (2008)			169,147

Station DMA Total	Cable TV Households	Non-cable TV Households	Total TV Households
Estimated Station Totals *	472,090	233,650	705,740
Average Weekly Circulation (2008)	272,552	117,547	390,099
Average Daily Circulation (2008)			169,147

*Estimated station totals are sums of the Nielsen TV and Cable TV household estimates for each county in which the station registers viewing of more than 5% as per the Nielsen Survey Methods.

KTNV-DT
Ch. 12

Network Service: ABC.

Licensee: Journal Broadcast Corp., PO Box 693, 720 E Capitol Dr, Milwaukee, WI 53201.

Studio: 3355 S. Valley View Blvd., Las Vegas, NV 89102.

Mailing Address: 3355 S. Valley View Blvd., Las Vegas, NV 89102.

Phone: 702-876-1313. **Fax:** 702-876-2237.

E-mail: tporterfield@ktnv.com

Web Site: http://www.ktnv.com

Technical Facilities: Channel No. 12 (204-210 MHz). Authorized power: 16-kw visual, aural. Antenna: 2001-ft above av. terrain, 227-ft. above ground, 4557-ft. above sea level.

Latitude	35°	56'	43"
Longitude	115°	02'	32"

Holds CP for change to channel number 13, 16-kw visual, 1988-ft above av. terrain, 222-ft. above ground, 4556-ft. above sea level; lat. 35° 56' 43", long. 115° 02' 32", BPCDT-20080211ACS.

Note: Latitude and longitude coordinates shown are based on the North American Datum of 1927 (NAD 27) as currently required by the Mass Media Bureau of the FCC.

Satellite Earth Stations: Transmitter Harris; RCA, 3-meter Ku-band; DX Antenna, 3-meter C-band; Andrew, 4.5-meter C-band; Microdyne, 5-meter C-band; Andrew, 7-meter C-band; Standard Electronics, Scientific-Atlanta, RCA, DX Engineering, Avantek receivers.

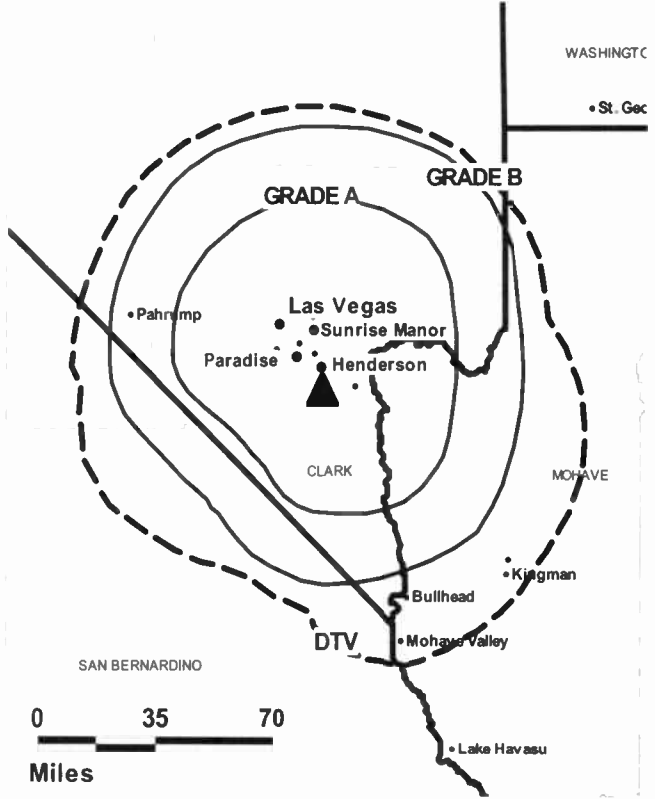
Ownership: Journal Communications Inc. (Group Owner).

Began Operation: Station operating; no on-air date. Station plans to broadcast digitally on its analog channel allotment.

Personnel:

- Jim Prather, Vice President & General Manager.
- Thom Porterfield, Station & General Sales Manager.
- Byron Williams, Local Sales Manager.
- Vicki Nelms, Local Sales Manager.
- Karin Movesian, News Director.
- Ron Adair, Engineering Director, Western Region.

KTNV-DT BPCDT-20080609ABH GRANTED: 7/14/2008



© 2009 Warren Communications News

Ashley Johnson, Program Director.

Jim Koonce, Marketing & Promotion Director.

Greg Rogers, Production Manager.

Loretta Seitz, Traffic Manager.

Katherine Bencze, Community Affairs.

City of License: Las Vegas. Station DMA: Las Vegas, NV. Rank: 42.

Nielsen Data: Not available.

KVBC
Ch. 3
 (Operates satellite KVVV, Ely)

Network Service: NBC.

Licensee: Valley Broadcasting Co., PO Box 44169, Las Vegas, NV 89116.

Studio: 1500 Foremaster Lane, Las Vegas, NV 89101.

Mailing Address: PO Box 44169, Las Vegas, NV 89116.

Phone: 702-642-3333. **Fax:** 702-657-5455.

E-mail: lisahowfield@kvbc.com

Web Site: http://www.kvbc.com

Technical Facilities: Channel No. 3 (60-66 MHz). Authorized power: 100-kw visual, aural. Antenna: 1263-ft above av. terrain, 226-ft. above ground, 3543-ft. above sea level.

Latitude 36° 00' 32"
 Longitude 115° 00' 19"

Note: Latitude and longitude coordinates shown are based on the North American Datum of 1927 (NAD 27) as currently required by the Mass Media Bureau of the FCC.

Multichannel TV Sound: Stereo only.

Satellite Earth Stations: Transmitter RCA; Andrew, 2.4-meter Ku-band; Paracom, 3.1-meter C-band; Prodelin, 5-meter C-band; Pinzone, DX Engineering receivers.

Ownership: Sunbelt Communications Co. (Group Owner).

Began Operation: January 23, 1955. Donrey Inc. lost license (Television Digest, Vol. 18:46; 19:19, 32). Began operation under present ownership September 30, 1979.

Represented (sales): Blair Television.

Represented (legal): Dow Lohnes PLLC.

Personnel:

Lisa Howfield, General Manager.

Wendy Shelton, Local Sales Manager.

Joanne Nasby, General Sales Manager.

Deborah Clayton, News Director.

Mark Guralnik, Chief Engineer.

Shelly Goings, Business Manager.

Carla Rea, Community Affairs Director.

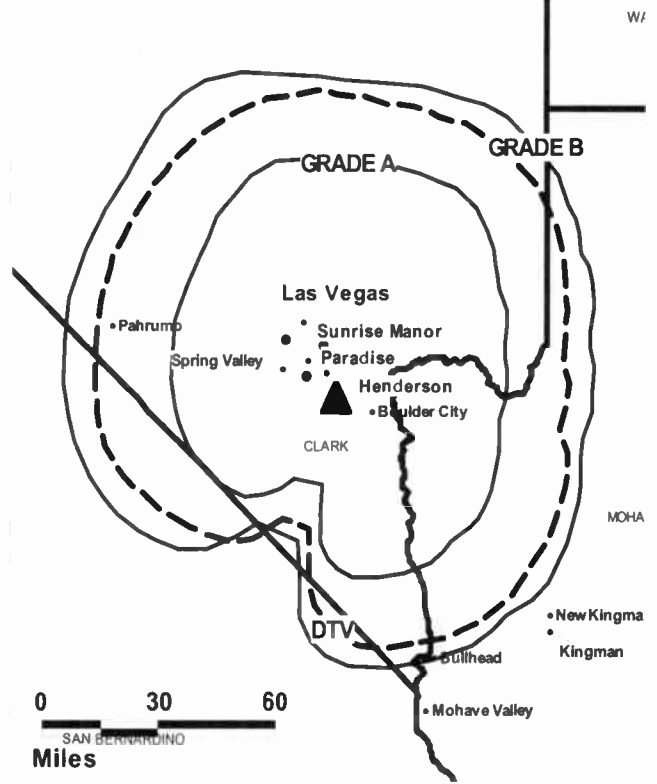
Dale Wyman, Promotion Manager.

Pam Lowe, Traffic Manager.

Mary Moran, Research Director.

City of License: Las Vegas. **Station DMA:** Las Vegas, NV. **Rank:** 42.

KVBC BPCT-20020405ABI GRANTED: 7/31/2002



© 2009 Warren Communications News

Circulation © 2008 Nielsen. Coverage based on Nielsen study.

GrandTotal	Cable TV Households	Non-cable TV Households	Total TV Households
Estimated Station Totals *	489,230	233,650	722,880
Average Weekly Circulation (2008)	318,632	123,797	442,429
Average Daily Circulation (2008)			228,500
Station DMA Total	Cable TV Households	Non-cable TV Households	Total TV Households
Estimated Station Totals *	472,090	233,650	705,740
Average Weekly Circulation (2008)	312,273	123,797	436,070
Average Daily Circulation (2008)			227,712
Other DMA Total	Cable TV Households	Non-cable TV Households	Total TV Households
Estimated Station Totals *	17,140	0	17,140
Average Weekly Circulation (2008)	6,359	0	6,359
Average Daily Circulation (2008)			788

*Estimated station totals are sums of the Nielsen TV and Cable TV household estimates for each county in which the station registers viewing of more than 5% as per the Nielsen Survey Methods.

KVBC-DT

Ch. 2

Network Service: NBC.

Licensee: Valley Broadcasting Co., PO Box 44169, Las Vegas, NV 89116.

Studio: 1500 Foremaster Lane, Las Vegas, NV 89101.

Mailing Address: PO Box 44169, Las Vegas, NV 89116.

Phone: 702-642-3333. **Fax:** 702-657-5455.

E-mail: lisahowfield@kvbc.com

Web Site: http://www.kvbc.com

Technical Facilities: Channel No. 2 (54-60 MHz). Authorized power: 27.7-kw visual, aural. Antenna: 1266-ft above av. terrain, 226-ft. above ground, 3543-ft. above sea level.

Latitude	36°	00'	32"
Longitude	115°	00'	19"

Note: Latitude and longitude coordinates shown are based on the North American Datum of 1927 (NAD 27) as currently required by the Mass Media Bureau of the FCC.

Ownership: Sunbelt Communications Co. (Group Owner).

Began Operation: October 22, 2002.

Represented (sales): Blair Television.

Personnel:

Lisa Howfield, General Manager.

Wendy Shelton, Local Sales Manager.

Joanne Nasby, General Sales Manager.

Deborah Clayton, News Director.

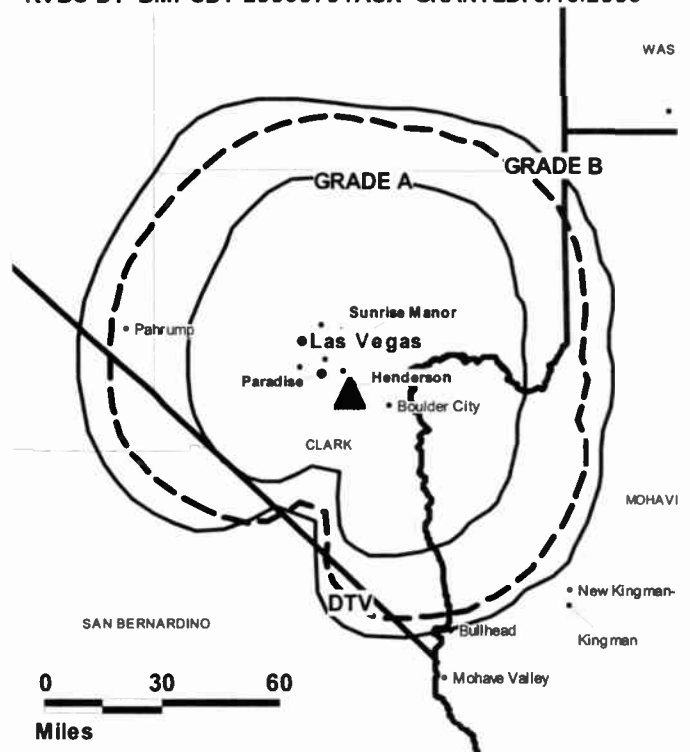
Mark Guralnik, Chief Engineer.

Shelly Goings, Business Manager.

Carla Rea, Community Affairs Director.

Oale Wyman, Promotion Manager.

KVBC-DT BMPCDT-20050701ACX GRANTED: 8/18/2005



© 2009 Warren Communications News

Pam Lowe, Traffic Manager.

Mary Moran, Research Director.

City of License: Las Vegas. **Station OMA:** Las Vegas, NV. **Rank:** 42.

Nielsen Data: Not available.

Nevada — Las Vegas

**KVCW
Ch. 33**

Network Service: CW.

Licensee: Channel 33 Inc., 10706 Beaver Dam Rd, Cockeysville, MD 21030.

Studio: 3830 S Jones Blvd, Las Vegas, NV 89103.

Mailing Address: 3830 S Jones Blvd, Las Vegas, NV 89103.

Phone: 702-382-2121. **Fax:** 702-873-1233.

E-mail: rweisbord@kvmy.sbgnet.com

Web Site: <http://www.thecwlasvegas.tv>

Technical Facilities: Channel No. 33 (584-590 MHz). Authorized power: 1349-kw max. visual, aural. Antenna: 1906-ft above av. terrain, 174-ft. above ground, 4494-ft. above sea level.

Latitude 35° 56' 44"
Longitude 115° 02' 31"

Transmitter: 1.03-mi. NE of Black Mountain.

Note: Latitude and longitude coordinates shown are based on the North American Datum of 1927 (NAD 27) as currently required by the Mass Media Bureau of the FCC.

Satellite Earth Station: Comtech, C-band; Harris receivers.

Ownership: Sinclair Broadcast Group Inc. (Group Owner).

Began Operation: August 1, 1989. Sale to ACME Television Holdings LLC by Channel 33 Inc. approved by FCC December 18, 1997. Sale to present owner by ACME approved by FCC February 23, 2000.

Represented (sales): Katz Media Group.

Personnel:

Rob Weisbord, General Manager.

Tom Anderson, Local Sales Manager.

Mike Brown, Chief Engineer.

Sheila Holland, Business Manager.

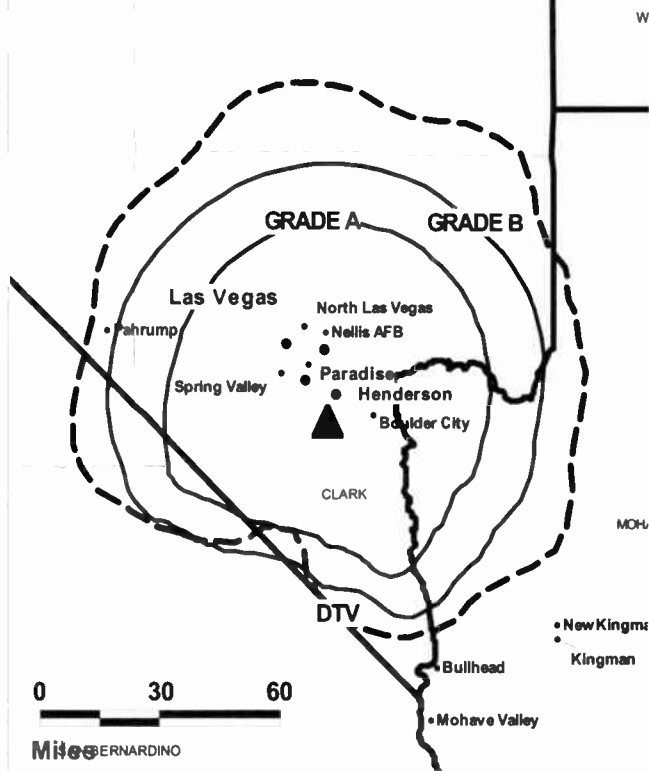
Tommy Gonzalez, Program Coordinator.

Eric Dahl, Creative Services Director.

Maggy Leak, Traffic Manager.

City of License: Las Vegas. **Station DMA:** Las Vegas, NV. **Rank:** 42.

KVCW BMPCT-19890130KL GRANTED: 5/5/1989



© 2009 Warren Communications News

Circulation © 2008 Nielsen. Coverage based on Nielsen study.

GrandTotal	Cable TV Households	Non-cable TV Households	Total TV Households
Estimated Station Totals *	472,090	233,650	705,740
Average Weekly Circulation (2008)	114,647	46,790	161,437
Average Daily Circulation (2008)			53,574

Station DMA Total	Cable TV Households	Non-cable TV Households	Total TV Households
Estimated Station Totals *	472,090	233,650	705,740
Average Weekly Circulation (2008)	114,647	46,790	161,437
Average Daily Circulation (2008)			53,574

*Estimated station totals are sums of the Nielsen TV and Cable TV household estimates for each county in which the station registers viewing of more than 5% as per the Nielsen Survey Methods.

KVCW-DT

Ch. 29

Network Service: CW.

Licensee: Channel 33 Inc., 10706 Beaver Dam Rd, Cockeysville, MD 21030.

Studio: 3830 S Jones Blvd, Las Vegas, NV 89103.

Mailing Address: 3830 S Jones Blvd, Las Vegas, NV 89103.

Phone: 702-382-2121. **Fax:** 702-873-1233.

E-mail: rweisbord@kvmy.sbgnet.com

Web Site: <http://www.thecwlasvegas.tv>

Technical Facilities: Channel No. 29 (560-566 MHz). Authorized power: 1000-kw max. visual, aural. Antenna: 1256-ft above av. terrain, 199-ft. above ground, 3540-ft. above sea level.

Latitude	36°	00'	28"
Longitude	115°	00'	24"

Note: Latitude and longitude coordinates shown are based on the North American Datum of 1927 (NAD 27) as currently required by the Mass Media Bureau of the FCC.

Ownership: Sinclair Broadcast Group Inc. (Group Owner).

Began Operation: Station operating; no on-air date.

Represented (sales): Katz Media Group.

Personnel:

Rob Weisbord, General Manager.

Tom Anderson, Local Sales Manager.

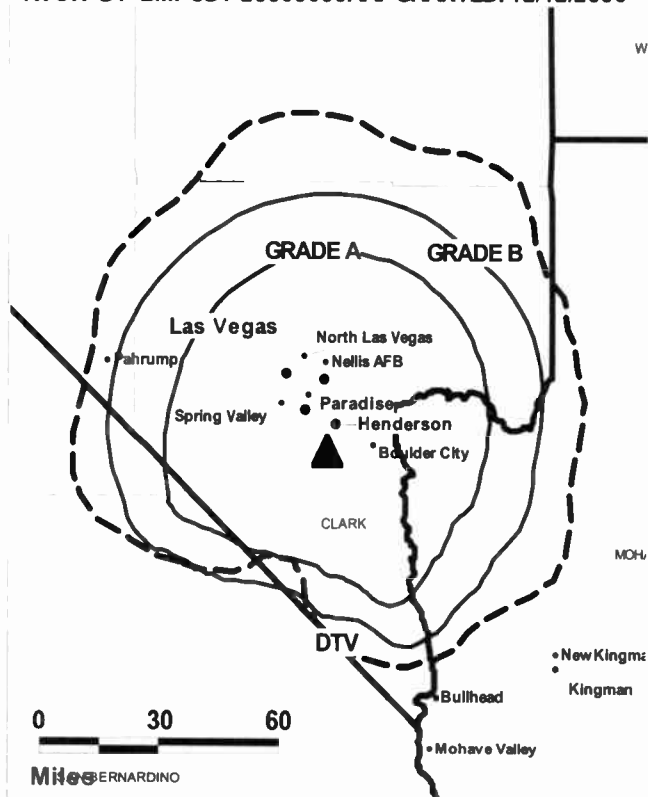
Mike Brown, Chief Engineer.

Sheila Holland, Business Manager.

Tommy Holland, Program Coordinator.

Eric Dahl, Creative Services Director.

KVCW-DT BMPCDT-20060630AAI GRANTED: 12/12/2006



© 2009 Warren Communications News

Maggy Leak, Traffic Manager.

City of License: Las Vegas. **Station DMA:** Las Vegas, NV. **Rank:** 42.

Nielsen Data: Not available.

KVMY
Ch. 21

Network Service: MNT.

Licensee: KUPN Licensee LLC, 10706 Beaver Dam Rd., Cockeysville, MD 21030.

Studio: 3830 S. Jones Blvd., Las Vegas, NV 89103.

Mailing Address: 3830 S. Jones Blvd., Las Vegas, NV 89103.

Phone: 702-382-2121. **Fax:** 702-382-1351.

E-mail: rweisbord@kvmy.sbgnet.com

Web Site: http://www.mylvtv.com

Technical Facilities: Channel No. 21 (512-518 MHz). Authorized power: 2570-kw max. visual, aural. Antenna: 1207-ft above av. terrain, 150-ft. above ground, 3491-ft. above sea level.

Latitude 36° 00' 28"
Longitude 115° 00' 24"

Transmitter: Off State Rte. 146, Henderson.

Note: Latitude and longitude coordinates shown are based on the North American Datum of 1927 (NAD 27) as currently required by the Mass Media Bureau of the FCC.

Multichannel TV Sound: Stereo and separate audio program.

Satellite Earth Stations: Transmitter Townsend; M/A-Com, 3.2-meter Ku-band; DX Engineering, 3.2-meter C-band; ChannelMaster, 3.2-meter C-band; Comtech, 5-meter C-band; Pinzone, M/A-Com, DX Engineering, ChannelMaster receivers.

Ownership: Sinclair Broadcast Group Inc. (Group Owner).

Began Operation: July 31, 1984.

Represented (sales): Katz Media Group.

Represented (legal): Pillsbury Winthrop Shaw Pittman LLP.

Represented (engineering): Carl T. Jones Corp.

Personnel:

Rob Weisbord, General Manager.

Tony Williams, Local Sales Manager.

Mike Brown, Chief Engineer.

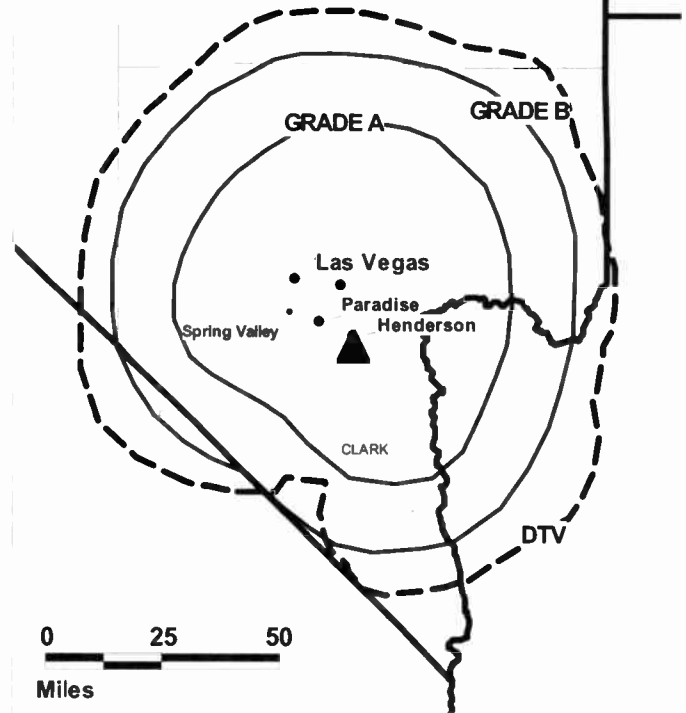
Sheila Holland, Business Manager.

Tommy Gonzalez, Program Coordinator.

Eric Dahl, Creative Services Director.

Maggy Leak, Traffic Manager.

KVMY BMPCT-19990708KG GRANTED: 10/15/1999



© 2009 Warren Communications News

City of License: Las Vegas. **Station DMA:** Las Vegas, NV. **Rank:** 42.

Circulation © 2008 Nielsen. Coverage based on Nielsen study.

GrandTotal	Cable TV Households	Non-cable TV Households	Total TV Households
Estimated Station Totals *	472,090	233,650	705,740
Average Weekly Circulation (2008)	87,877	47,232	135,109
Average Daily Circulation (2008)			46,908
Station DMA Total	Cable TV Households	Non-cable TV Households	Total TV Households
Estimated Station Totals *	472,090	233,650	705,740
Average Weekly Circulation (2008)	87,877	47,232	135,109
Average Daily Circulation (2008)			46,908

*Estimated station totals are sums of the Nielsen TV and Cable TV household estimates for each county in which the station registers viewing of more than 5% as per the Nielsen Survey Methods.

KVMY-DT

Ch. 22

Network Service: MNT.

Licensee: KUPN Licensee LLC, 10706 Beaver Dam Rd., Cockeysville, MD 21030.

Studio: 3830 S. Jones Blvd., Las Vegas, NV 89103.

Mailing Address: 3830 S. Jones Blvd., Las Vegas, NV 89103.

Phone: 702-382-2121. **Fax:** 702-382-1351.

E-mail: rweisbord@kvmy.sbgnet.com

Web Site: http://www.mylvtv.com

Technical Facilities: Channel No. 22 (518-524 MHz). Authorized power: 630-kw max. visual, aural. Antenna: 1207-ft above av. terrain, 150-ft. above ground, 3491-ft. above sea level.

Latitude	36°	00'	28"
Longitude	115°	00'	24"

Holds CP for change to 1256-ft above av. terrain, 199-ft. above ground, 3540-ft. above sea level; BMPCDT-20060630AAJ.

Note: Latitude and longitude coordinates shown are based on the North American Datum of 1927 (NAD 27) as currently required by the Mass Media Bureau of the FCC.

Ownership: Sinclair Broadcast Group Inc. (Group Owner).

Began Operation: Station operating; no on-air date.

Represented (sales): Katz Media Group.

Personnel:

Rob Weisbord, General Manager.

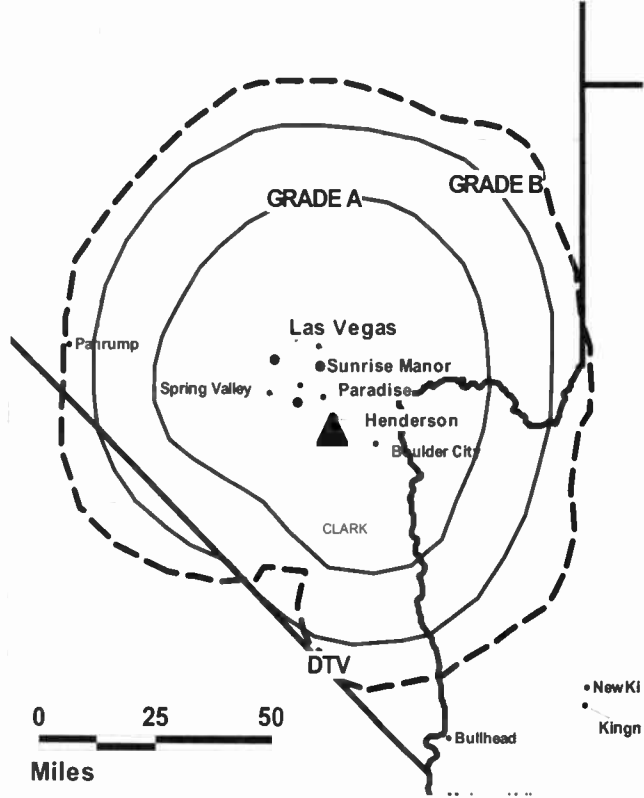
Tony Williams, Local Sales Manager.

Mike Brown, Chief Engineer.

Sheila Holland, Business Manager.

Tommy Gonzalez, Program Coordinator.

KVMY-DT BMPCDT-20060630AAJ GRANTED: 12/12/2006



© 2009 Warren Communications News

Eric Dahl, Creative Services Director.

Maggy Leak, Traffic Manager.

City of License: Las Vegas. **Station DMA:** Las Vegas, NV. **Rank:** 42.

Nielsen Data: Not available.

KMCC
Ch. 34

Network Service: IND.

Grantee: Cranston Acquisition LLC, 3100 S Needles Hwy., Ste 1700, Laughlin, NV 89029.

Studio: 3100 S Needles Hwy, Ste 1700, Laughlin, NV 89029.

Mailing Address: 3100 S Needles Hwy, Ste 1700, Laughlin, NV 89029.

Phone: 702-299-9910; 702-699-9520. **Fax:** 702-298-3495.

Technical Facilities: Channel No. 34 (590-596 MHz). Authorized power: 416-kw max. visual, aural. Antenna: minus 207-ft above av. terrain, 270-ft. above ground, 1507-ft. above sea level.

Latitude	35°	10'	008"
Longitude	114°	38'	009"

Transmitter: Near Crossman Peak, 8.6-mi. ENE of Havasu City.

Note: Latitude and longitude coordinates shown are based on the North American Datum of 1927 (NAD 27) as currently required by the Mass Media Bureau of the FCC.

Ownership: Cranston II LLC Debtor in Possession.

Began Operation: March 29, 2004. Owner filed June 17, 2008 for reorganization under Chapter 11 of Bankruptcy Code. Pro forma transfer of control to debtor-in-possession status approved by FCC July 30, 2008. Sale to present owner by Mojave Broadcasting Co. approved by FCC October 14, 2004.

Represented (legal): Rini Coran PC.

Represented (engineering): du Treil, Lundin & Rackley Inc.

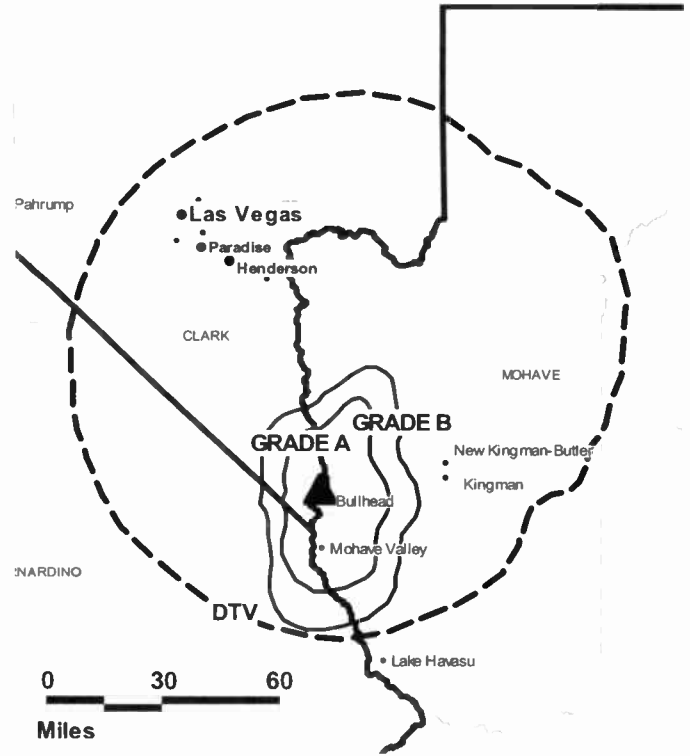
Personnel:

Bruce Clark, General Manager.

Frank Haynes, Chief Engineer.

Lynn Clark, Administrative Assistant.

KMCC BMPCT-20021113AAR GRANTED: 4/16/2003



© 2009 Warren Communications News

City of License: Laughlin. **Station DMA:** Las Vegas, NV. **Rank:** 42.

Nielsen Data: Not available.

KMCC-DT
Ch. 32

Network Service: IND.

Grantee: Cranston Acquisition LLC, 3100 S Needles Hwy, Ste 1700, Laughlin, NV 89029.

Studio: 3100 S Needles Hwy, Ste 1700, Laughlin, NV 89029.

Mailing Address: 3100 S Needles Hwy, Ste 1700, Laughlin, NV 89029.

Phone: 702-299-9910; 702-699-9520. **Fax:** 702-298-3495.

Technical Facilities: Channel No. 32 (578-584 MHz). Authorized power: 1000-kw max. visual, aural. Antenna: 1991-ft above av. terrain, 1191-ft. above ground, 5403-ft. above sea level.

Latitude	35°	39'	007"
Longitude	114°	18'	42"

Note: Latitude and longitude coordinates shown are based on the North American Datum of 1927 (NAD 27) as currently required by the Mass Media Bureau of the FCC.

Ownership: Cranston II LLC Debtor in Possession.

Began Operation: Station operating under Special Temporary Authority at 15-kw max. visual; no on-air date

Represented (legal): Rini Coran PC.

Personnel:

Bruce Clark, General Manager.

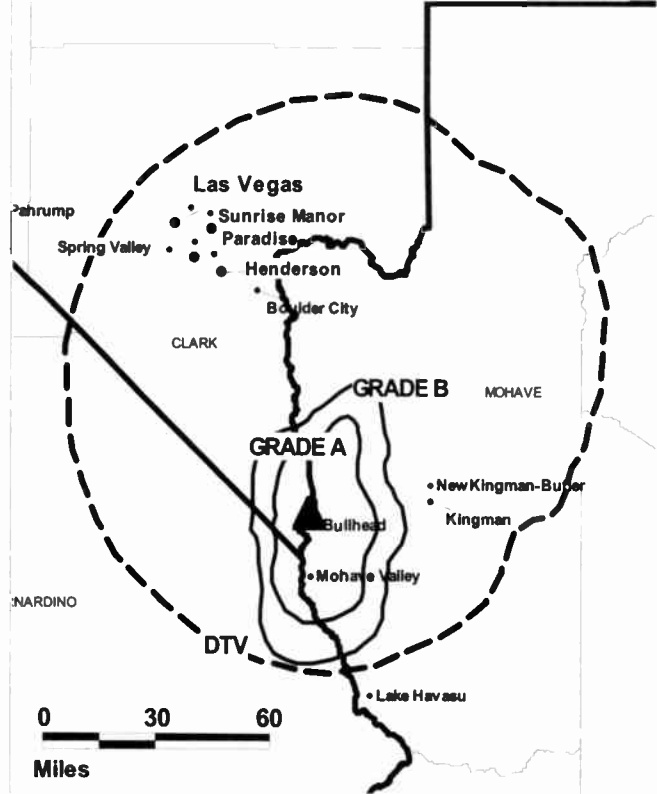
Frank Haynes, Chief Engineer.

Lynn Clark, Administrative Assistant.

City of License: Laughlin. **Station DMA:** Las Vegas, NV. **Rank:** 42.

Nielsen Data: Not available.

KMCC-DT BMPCDT-20040527ALR GRANTED: 8/19/2004



© 2009 Warren Communications News

KBLR

Ch. 39

Network Service: TMD.

Licensee: Telemundo Las Vegas License LLC, 1299 Pennsylvania Ave. NW, 11th Floor, c/o NBC Inc, Washington, DC 20004.

Studio: 73 Spectrum Blvd., Las Vegas, NV 89101.

Mailing Address: 73 Spectrum Blvd., Las Vegas, NV 89101.

Phone: 702-258-0039. **Fax:** 702-258-0556.

Technical Facilities: Channel No. 39 (320-626 MHz). Authorized power: 1320-kw max. visual, aural. Antenna: 1191-ft above av. terrain, 219-ft. above ground, 3448-ft. above sea level.

Latitude 36° 00' 36"
Longitude 115° 00' 20"

Note: Latitude and longitude coordinates shown are based on the North American Datum of 1927 (NAD 27) as currently required by the Mass Media Bureau of the FCC.

Satellite Earth Station: Transmitter Acrodyne; Midwest Communications, Ku & C-band; Drake receivers.

Ownership: NBC Universal (Group Owner).

Began Operation: April 1, 1989. Left air August 1, 1992; resumed operation March 1, 1994 following sale to Summit Media LP by Rose Communications, approved by FCC August 25, 1993. Sale to present owner Telemundo Las Vegas License LLC by Summit Media LP approved by FCC April 8, 2005.

Represented (sales): Telemundo Network Group.

Represented (engineering): Cavell, Mertz & Associates Inc.

Personnel:

Celia Chavez, Vice President & General Manager.

Bill George, National Sales Manager.

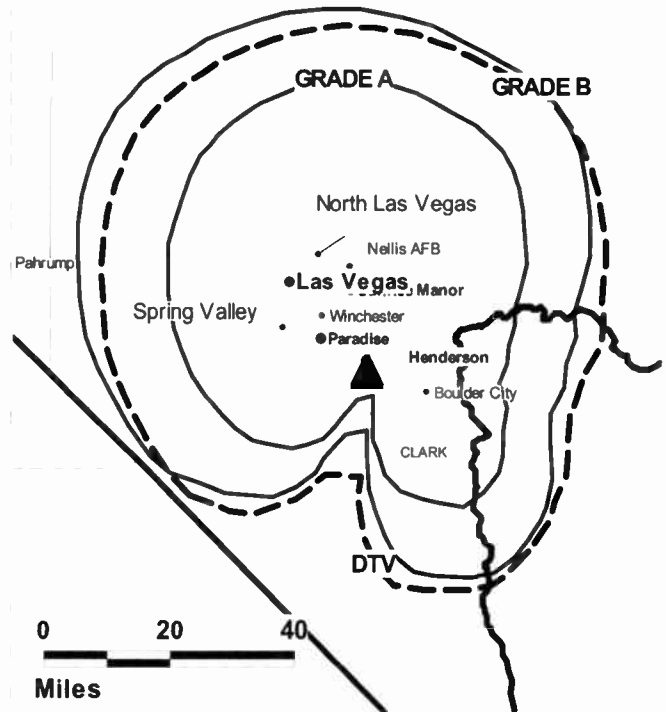
Juan Jose, Chief Engineer.

Elizabeth Quirarte, Program & Traffic Manager.

Brett Gentry, Production Manager.

City of License: Paradise. **Station OMA:** Las Vegas, NV. **Rank:** 42.

KBLR BPCT-20050114AEH GRANTED: 1/25/2005



© 2009 Warren Communications News

Circulation © 2008 Nielsen. Coverage based on Nielsen study.

GrandTotal	Cable TV Households	Non-cable TV Households	Total TV Households
Estimated Station Totals *	0	216,890	216,890
Average Weekly Circulation (2008)	0	24,942	24,942
Average Daily Circulation (2008)		6,507	6,507

Station DMA Total	Cable TV Households	Non-cable TV Households	Total TV Households
Estimated Station Totals *	0	216,890	216,890
Average Weekly Circulation (2008)	0	24,942	24,942
Average Daily Circulation (2008)		6,507	6,507

*Estimated station totals are sums of the Nielsen TV and Cable TV household estimates for each county in which the station registers viewing of more than 5% as per the Nielsen Survey Methods.

KBLR-DT

Ch. 40

Network Service: TMO.

Licensee: Telemundo Las Vegas License LLC, 1299 Pennsylvania Ave. NW, 11th Floor, c/o NBC Inc, Washington, DC 20004.

Studio: 73 Spectrum Blvd., Las Vegas, NV 89101.

Mailing Address: 73 Spectrum Blvd., Las Vegas, NV 89101.

Phone: 702-258-0039. **Fax:** 702-258-0556.

Technical Facilities: Channel No. 40 (626-632 MHz). Authorized power: 230-kw max. visual, aural. Antenna: 1078-ft above av. terrain, 67-ft. above ground, 3335-ft. above sea level.

Latitude	36°	00'	34.3"
Longitude	115°	00'	19.1"

Note: Latitude and longitude coordinates shown are based on the North American Datum of 1927 (NAD 27) as currently required by the Mass Media Bureau of the FCC.

Ownership: NBC Universal (Group Owner).

Began Operation: Station operating; no on-air date

Represented (sales): Telemundo Network Group.

Represented (engineering): Cavell, Mertz & Associates Inc.

Personnel:

Celia Chavez, Vice President & General Manager.

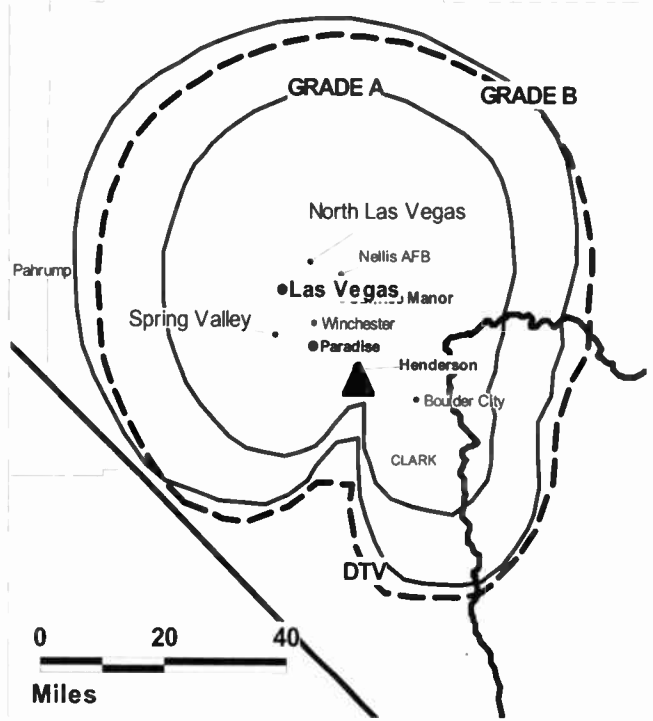
Bill George, National Sales Manager.

Juan Jose, Chief Engineer.

Elizabeth Quirarte, Program & Traffic Manager.

Brett Gentry, Production Manager.

KBLR-DT BMPCDT-20060425AAS GRANTED: 6/23/2006



© 2009 Warren Communications News

City of License: Paradise. **Station DMA:** Las Vegas, NV. **Rank:** 42.
Nielsen Data: Not available.

KAME-DT
Ch. 20

Network Service: MNT.

Licensee: Ellis Communications Inc., 1180 Northmoor Ct, Atlanta, GA 30327.

Studio: 4920 Brookside Court, Reno, NV 89502.

Mailing Address: 4920 Brookside Court, Reno, NV 89502.

Phone: 775-856-2121. **Fax:** 775-856-2100; 775-856-1101.

E-mail: ray.stofer@cox.com

Technical Facilities: Channel No. 20 (506-512 MHz). Authorized power: 53.7-kw max. visual, aural. Antenna: 577-ft above av. terrain, 82-ft. above ground, 5548-ft. above sea level.

Latitude	39°	35'	03"
Longitude	119°	47'	51"

Holds CP for change to 1000-kw max. visual, 614-ft above av. terrain, 125-ft. above ground, 5590-ft. above sea level; BPCDT-20080619ADF.

Note: Latitude and longitude coordinates shown are based on the North American Datum of 1927 (NAD 27) as currently required by the Mass Media Bureau of the FCC.

Ownership: Ellis Communications Inc.

Began Operation: May 17, 2002. Standard Definition.

Represented (legal): Goldberg, Godles, Wiener & Wright.

Personnel:

Steve Cummings, General Manager.

Denise Miller, Local Sales Manager.

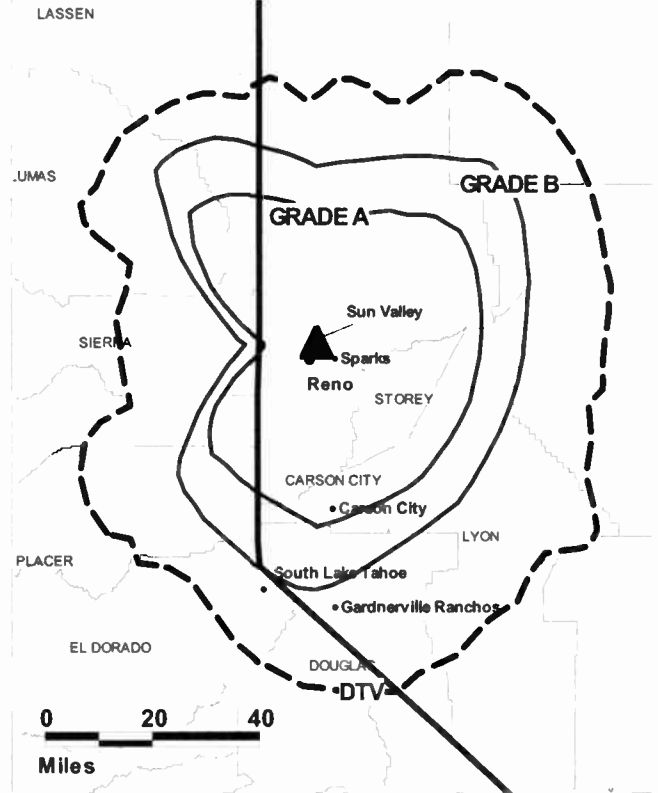
Amie Chapman, National Sales Manager.

Ray Stofer, Chief Engineer.

Ray Lucky, Business Manager.

Steve Halliwell, Promotion Director & Production Manager.

KAME-DT BPCDT-20080619ADF GRANTED: 7/11/2008



© 2009 Warren Communications News

Tracey Wells, Traffic Manager.

City of License: Reno. Station DMA: Reno, NV. Rank: 108.

Nielsen Data: Not available.

KAME-TV
Ch. 21

Network Service: MNT.

Licensee: Ellis Communications Inc., 1180 Northmoor Ct, Atlanta, GA 30327.

Studio: 4920 Brookside Court, Reno, NV 89502.

Mailing Address: 4920 Brookside Court, Reno, NV 89502.

Phone: 775-856-2121. **Fax:** 775-856-2100.

E-mail: ray.stofer@cox.com

Technical Facilities: Channel No. 21 (512-518 MHz). Authorized power: 631-kw visual, 63.1-kw aural. Antenna: 620-ft above av. terrain, 152-ft. above ground, 5625-ft. above sea level.

Latitude 39° 35' 03.5"
Longitude 119° 47' 51"

Transmitter: E Knob of Red Peak, 4-mi. N of Reno.

Note: Latitude and longitude coordinates shown are based on the North American Datum of 1927 (NAD 27) as currently required by the Mass Media Bureau of the FCC.

Multichannel TV Sound: Stereo and separate audio program.

Satellite Earth Stations: Transmitter Harris; Scientific-Atlanta, 7-meter C-band; Prodelin, 2.2-meter Ku & C-band; Andrew, 4.5-meter Ku & C-band; Scientific-Atlanta, Agile Omni receivers.

LMA: Local marketing agreement with KRXI (F), Reno.

Ownership: Ellis Communications Inc.

Began Operation: October 11, 1981. Sale to present owner by Elcom of Reno License Corp. approved by FCC April 4, 1997. Transfer of control by Elcom of Reno License Corp. from Kelso Partners IV LP to Raycom Media Inc. approved by FCC July 26, 1996. Sale to Elcom of Reno License Corp. by Pages Enterprises Inc. approved by FCC February 24, 1994.

Represented (sales): TeleRep Inc.

Represented (legal): Goldberg, Godles, Wiener & Wright.

Personnel:

Steve Cummings, General Manager.

Denise Miller, Local Sales Manager.

Amie Chapman, National Sales Manager.

Ray Stofer, Chief Engineer.

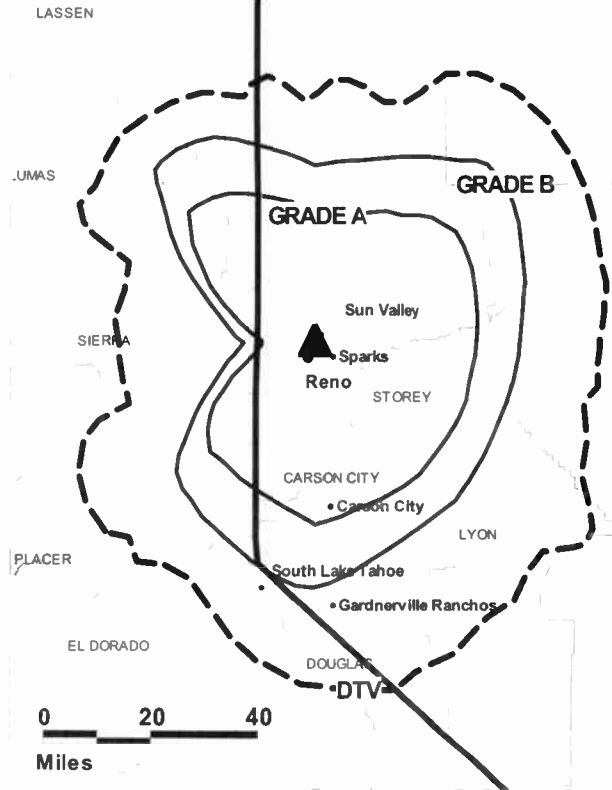
Ray Lucky, Business Manager.

Steve Halliwell, Promotion Director & Production Manager.

Tracey Wells, Traffic Manager.

City of License: Reno. **Station DMA:** Reno, NV. **Rank:** 108.

KAME-TV BMPCT-19810706KH GRANTED: 8/6/1981



Circulation © 2008 Nielsen. Coverage based on Nielsen study.

GrandTotal	Cable TV Households	Non-cable TV Households	Total TV Households
Estimated Station Totals *	135,900	117,820	253,720
Average Weekly Circulation (2008)	29,385	23,662	53,047
Average Daily Circulation (2008)			15,222
Station DMA Total	Cable TV Households	Non-cable TV Households	Total TV Households
Estimated Station Totals *	134,100	117,820	251,920
Average Weekly Circulation (2008)	29,171	23,662	52,833
Average Daily Circulation (2008)			15,211
Other DMA Total	Cable TV Households	Non-cable TV Households	Total TV Households
Estimated Station Totals *	1,800	0	1,800
Average Weekly Circulation (2008)	214	0	214
Average Daily Circulation (2008)			11

*Estimated station totals are sums of the Nielsen TV and Cable TV household estimates for each county in which the station registers viewing of more than 5% as per the Nielsen Survey Methods.

KOLO-DT
Ch. 9

Network Service: ABC.

Licensee: Gray Television Licensee Inc., 1750 K St. NW, Suite 1200, Washington, DC 20006.

Studio: 4850 Ampere Dr., Reno, NV 89502.

Mailing Address: 4850 Ampere Dr., Reno, NV 89502.

Phone: 775-858-8888. **Fax:** 775-858-8855.

E-mail: matt.james@kolotv.com

Web Site: http://www.kolotv.com

Technical Facilities: Channel No. 9 (186-192 MHz). Authorized power: 15.6-kw visual, aural. Antenna: 2930-ft above av. terrain, 88-ft. above ground, 9757-ft. above sea level.

Latitude	39°	18'	49"
Longitude	119°	53'	00"

Holds CP for change to channel number 8, ; BPCDT-20080501AAD.

Note: Latitude and longitude coordinates shown are based on the North American Datum of 1927 (NAD 27) as currently required by the Mass Media Bureau of the FCC.

Satellite Earth Stations: Transmitter Harris; GE, 3-meter Ku-band; Andrew, 4.5-meter C-band; Andrew, 7.3-meter C-band; Standard Components, Avantek, Andrew receivers.

Ownership: Gray Television Inc. (Group Owner).

Began Operation: March 1, 2004. Station plans to broadcast digitally on its analog channel allotment.

Represented (engineering): Hammett & Edison Inc.

Represented (legal): Wiley Rein LLP.

Represented (sales): Katz Media Group.

Personnel:

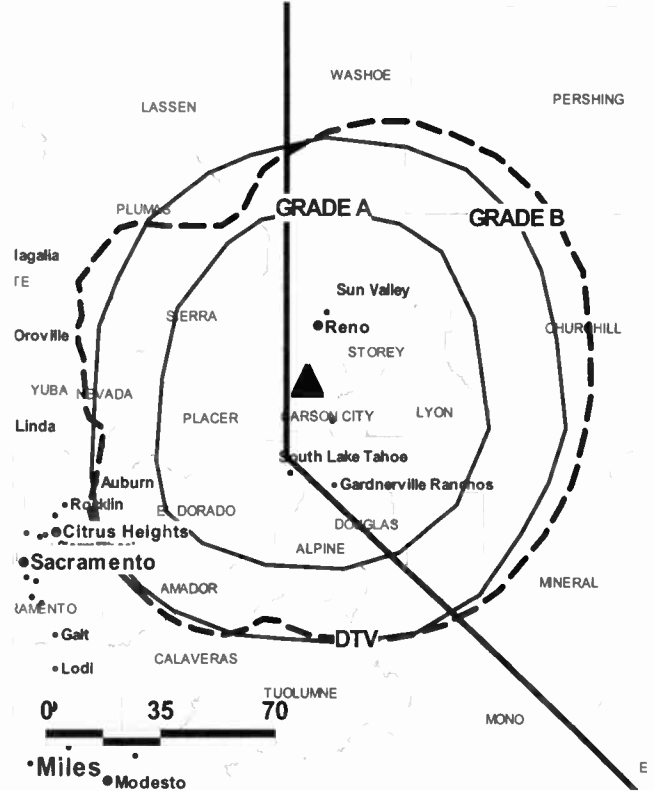
Matt James, General Manager.

Matt Eldredge, Station Manager & Sales Director.

Dan Watkins, Local Sales Manager.

Mac McShane, Chief Engineer.

KOLO-DT BPCDT-20080501AAO GRANTED: 5/5/2008



© 2009 Warren Communications News

Donna Mayo, Business Manager.

Bruce Leckband, Promotion & Marketing Director.

Frank Leto, Creative Services Manager.

Miriam Gonzalez, Traffic Manager.

Bob Page, News Director.

City of License: Reno. **Station DMA:** Reno, NV. **Rank:** 108.

Nielsen Data: Not available.

KOLO-TV
Ch. 8

Network Service: ABC.

Licensee: Gray Television Licensee Inc., 1750 K St. NW, Suite 1200, Washington, DC 20006.

Studio: 4850 Ampere Dr., Reno, NV 89502.

Mailing Address: 4850 Ampere Dr., Reno, NV 89502.

Phone: 775-858-8888. **Fax:** 775-858-8855.

E-mail: matt.james@kolotv.com

Web Site: http://www.kolotv.com

Technical Facilities: Channel No. 8 (180-186 MHz). Authorized power: 151-kw visual, 30.2-kw aural. Antenna: 2930-ft above av. terrain, 120-ft. above ground, 9789-ft. above sea level.

Latitude 39° 18' 49"
Longitude 119° 53' 00"

Transmitter: Slide Mountain, Washoe County.

Note: Latitude and longitude coordinates shown are based on the North American Datum of 1927 (NAD 27) as currently required by the Mass Media Bureau of the FCC.

Satellite Earth Stations: Transmitter Harris; Andrew, 7.3-meter C-band; GE, 3-meter Ku-band; Andrew, 4.5-meter C-band; Standard Components, Avantek, Andrew receivers.

Ownership: Gray Television Inc. (Group Owner).

Began Operation: September 26, 1953. Sale to present owner by Smith Broadcasting Group Inc. approved by FCC December 10, 2002.

Represented (sales): Katz Media Group.

Represented (legal): Wiley Rein LLP.

Represented (engineering): Hammitt & Edison Inc.

Personnel:

Matt James, General Manager.

Matt Eldredge, Station Manager & Sales Director.

Dan Watkins, Local Sales Manager.

Mac McShane, Chief Engineer.

Bruce Leckband, Promotion & Marketing Director.

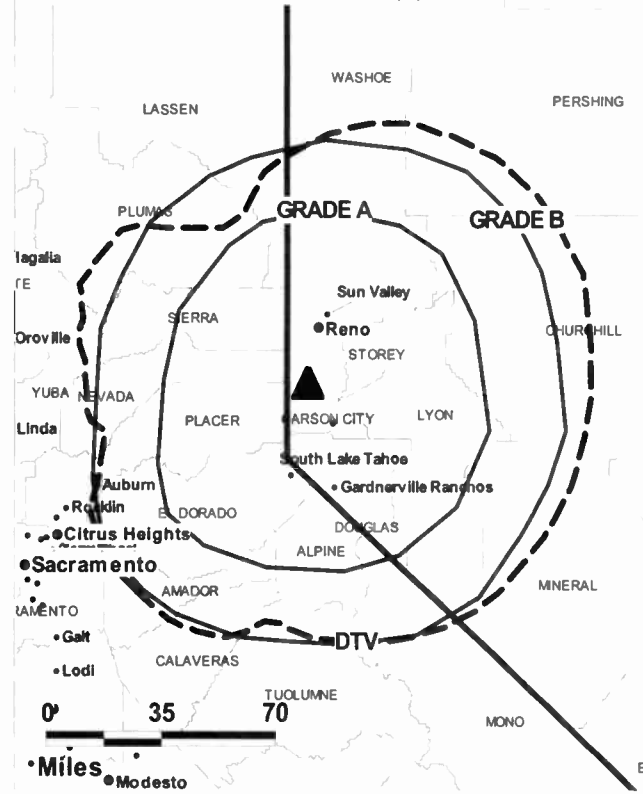
Frank Leto, Creative Services Manager.

Miriam Gonzalez, Traffic Manager.

Bob Page, News Director.

City of License: Reno. **Station DMA:** Reno, NV. **Rank:** 108.

KOLO-TV BPCT-3473 GRANTED: 5/6/1965



Circulation © 2008 Nielsen. Coverage based on Nielsen study.

Grand Total	Cable TV Households	Non-cable TV Households	Total TV Households
Estimated Station Totals *	150,840	129,970	280,810
Average Weekly Circulation (2008)	91,512	73,497	165,009
Average Daily Circulation (2008)			83,622
Station DMA Total	Cable TV Households	Non-cable TV Households	Total TV Households
Estimated Station Totals *	134,100	120,740	254,840
Average Weekly Circulation (2008)	89,802	72,279	162,081
Average Daily Circulation (2008)			82,973
Other DMA Total	Cable TV Households	Non-cable TV Households	Total TV Households
Estimated Station Totals *	16,740	9,230	25,970
Average Weekly Circulation (2008)	1,710	1,218	2,928
Average Daily Circulation (2008)			649

*Estimated station totals are sums of the Nielsen TV and Cable TV household estimates for each county in which the station registers viewing of more than 5% as per the Nielsen Survey Methods.

KREN-DT
Ch. 26

Network Service: CW.

Grantee: Reno License LLC - Debtor-in-Possession, 500 S. Chinowth Rd., Visalia, CA 93277.

Studio: 5166 Meadowood Mall Cir, Reno, NV 89502.

Mailing Address: 5166 Meadowood Mall Cir, Reno, NV 89502.

Phone: 775-333-2727. **Fax:** 775-327-6862.

E-mail: yourstation@kren.com

Web Site: http://www.kren.com

Technical Facilities: Channel No. 26 (542-548 MHz). Authorized power: 1000-kw max. visual, aural. Antenna: 2933-ft above av. terrain, 108-ft. above ground, 9754-ft. above sea level.

Latitude	39°	18'	47"
Longitude	119°	52'	59"

Holds CP for change to 2940-ft above av. terrain, 107-ft. above ground, 9753-ft. above sea level; BMPCDT-20080317AEK.

Note: Latitude and longitude coordinates shown are based on the North American Datum of 1927 (NAD 27) as currently required by the Mass Media Bureau of the FCC.

Ownership: Pappas Telecasting Companies (Group Owner).

Began Operation: Station operating under Special Temporary Authority at 4-kw max. visual; no on-air date

Personnel:

Dale Scherbring, General Manager & Acting Chief Engineer.

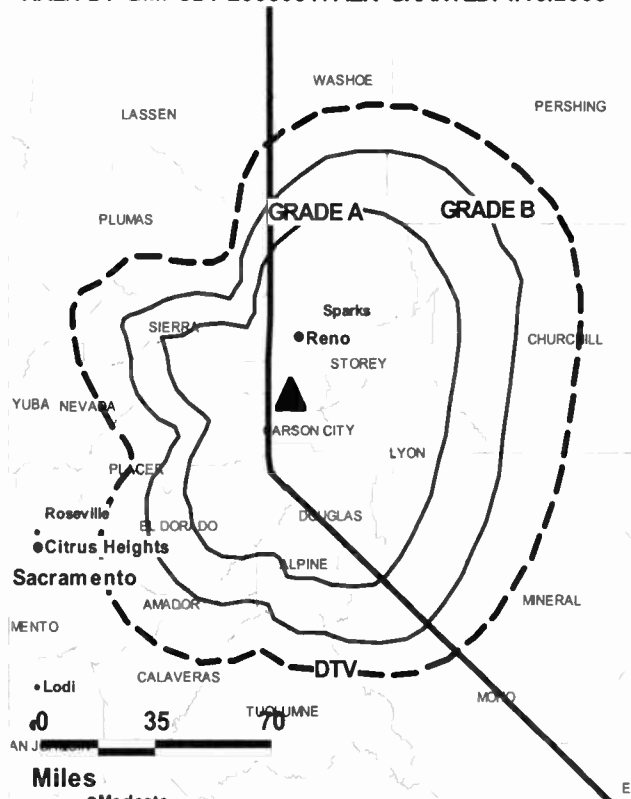
Alan Plotkin, Director of Sales.

Carol Stewart, Business Manager.

Thomas Lay, Production Manager.

Timm Rensel, Promotion Director.

KREN-DT BMPCDT-20080317AEK GRANTED: 4/15/2008



© 2009 Warren Communications News

Easter Dominguez, Traffic Manager & Program Director.

City of License: Reno. **Station DMA:** Reno, NV. **Rank:** 108.

Nielsen Data: Not available.

KREN-TV
Ch. 27

Network Service: CW.

Licensee: Reno License LLC - Debtor-in-Possession, 500 S. Chinowth Rd., Visalia, CA 93277.

Studio: 5166 Meadowood Mall Cir, Reno, NV 89502.

Mailing Address: 5166 Meadowood Mall Cir, Reno, NV 89502.

Phone: 775-333-2727. Fax: 775-327-6862.

E-mail: yourstation@kren.com

Web Site: http://www.kren.com

Technical Facilities: Channel No. 27 (548-554 MHz). Authorized power: 1820-kw max. visual, 182-kw aural. Antenna: 2925-ft above av. terrain, 107-ft. above ground, 9754-ft. above sea level.

Latitude 39° 18' 47"
Longitude 119° 52' 59"

Holds CP for change to 2600-kw max. visual, 2933-ft above av. terrain, 108-ft. above ground, 9754-ft. above sea level; BPCT-20040507AAV.

Transmitter: Peak of Slide Mountain, 15-mi. SSW of Reno.

Note: Latitude and longitude coordinates shown are based on the North American Datum of 1927 (NAD 27) as currently required by the Mass Media Bureau of the FCC.

Satellite Earth Stations: Scientific-Atlanta, 5-meter C-band; M/A-Com, 5-meter Ku-band.

Ownership: Pappas Telecasting Companies (Group Owner).

Began Operation: October 8, 1986. Assignment to debtor-in-possession status approved by FCC July 3, 2008.

Represented (sales): TeleRep Inc.

Represented (legal): Fletcher, Heald & Hildreth PLC.

Personnel:

Dale Scherbring, General Manager & Acting Chief Engineer.

Alan Plotkin, Director of Sales.

Thomas Lay, Production Manager.

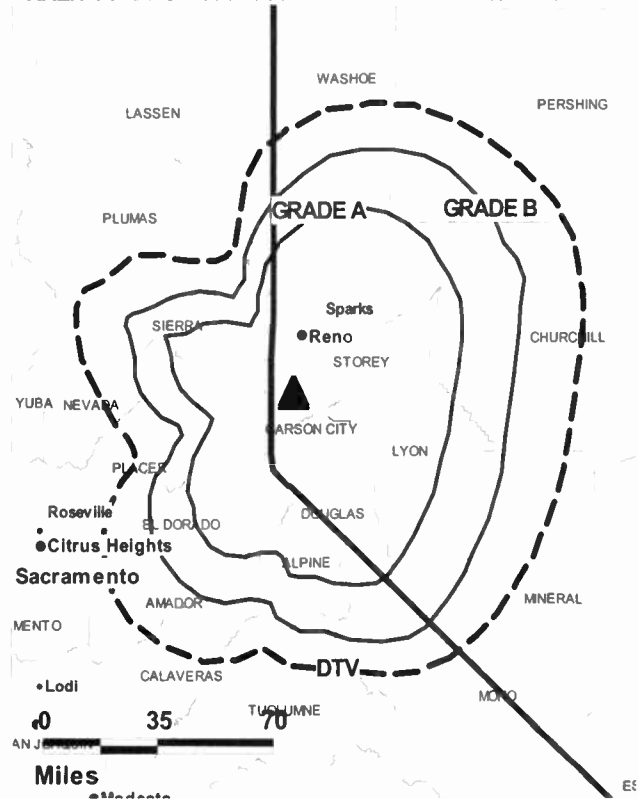
Carol Stewart, Business Manager.

Timm Rensel, Promotion Director.

Easter Dominguez, Traffic Manager & Program Director.

City of License: Reno. Station DMA: Reno, NV. Rank: 108.

KREN-TV BPCT-20040507AAV GRANTED: 10/29/2004



© 2009 Warren Communications News

Circulation © 2008 Nielsen. Coverage based on Nielsen study.

GrandTotal	Cable TV Households	Non-cable TV Households	Total TV Households
Estimated Station Totals *	130,970	113,080	244,050
Average Weekly Circulation (2008)	27,574	18,452	46,026
Average Daily Circulation (2008)			12,034
Station DMA Total	Cable TV Households	Non-cable TV Households	Total TV Households
Estimated Station Totals *	130,970	113,080	244,050
Average Weekly Circulation (2008)	27,574	18,452	46,026
Average Daily Circulation (2008)			12,034

*Estimated station totals are sums of the Nielsen TV and Cable TV household estimates for each county in which the station registers viewing of more than 5% as per the Nielsen Survey Methods.

KRNV
Ch. 4

Network Service: IND, NBC.

Licensee: Sierra Broadcasting Co., 1500 Foremaster Lane, Las Vegas, NV 89101.

Studio: 1790 Vassar St., Reno, NV 89502.

Mailing Address: PO Box 7160, Reno, NV 89510-7160.

Phone: 775-322-4444. **Fax:** 775-785-1200 (sales).

E-mail: mfarrell@kmv.com

Web Site: http://www.kmv.com

Technical Facilities: Channel No. 4 (66-72 MHz). Authorized power: 17.4-kw visual, 3.44-kw aural. Antenna: 420-ft above av. terrain, 69-ft. above ground, 5515-ft. above sea level.

Latitude 39° 35' 03"
Longitude 119° 48' 06"

Transmitter: Red Peak, 4-mi. N of Reno Post Office.

Note: Latitude and longitude coordinates shown are based on the North American Datum of 1927 (NAD 27) as currently required by the Mass Media Bureau of the FCC.

Satellite Earth Stations: Transmitter Larcan; Harris, 6-meter Ku-band; Harris, 3-meter Ku-band; Scientific-Atlanta, 4.5-meter Ku & C-band; Scientific-Atlanta, Harris receivers.

SNG Mobile Dish: 2.4-meter Ku-band.

Ownership: Sunbelt Communications Co. (Group Owner).

Began Operation: September 30, 1962.

Represented (sales): Blair Television.

Personnel:

Ralph Toddre, President & Chief Operating Officer.

Mary Beth Farrell, Station Manager.

John Finkbohner, Operations Manager.

Mark Murakami, Sales Manager.

Patrick Fisher, National Sales Manager.

Kirk Frosdick, News Director.

Carrie Walker, Business Manager.

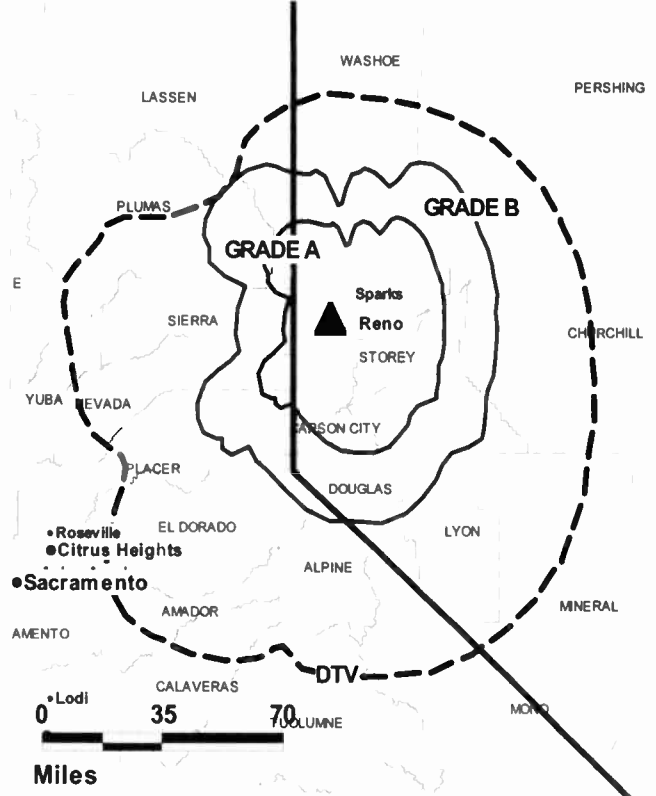
Joe Patti, Production Manager.

Patty Olmstead, Marketing Specialist.

Barbara Monroy, Traffic Manager.

City of License: Reno. **Station DMA:** Reno, NV. **Rank:** 108.

KRNV BLCT-19830531KP GRANTED: 8/17/1984



Circulation © 2008 Nielsen. Coverage based on Nielsen study.

GrandTotal	Cable TV Households	Non-cable TV Households	Total TV Households
Estimated Station Totals *	135,900	120,740	256,640
Average Weekly Circulation (2008)	89,581	70,057	159,638
Average Daily Circulation (2008)			77,712
Station DMA Total	Cable TV Households	Non-cable TV Households	Total TV Households
Estimated Station Totals *	134,100	120,740	254,840
Average Weekly Circulation (2008)	89,367	70,057	159,424
Average Daily Circulation (2008)			77,692
Other DMA Total	Cable TV Households	Non-cable TV Households	Total TV Households
Estimated Station Totals *	1,800	0	1,800
Average Weekly Circulation (2008)	214	0	214
Average Daily Circulation (2008)			20

*Estimated station totals are sums of the Nielsen TV and Cable TV household estimates for each county in which the station registers viewing of more than 5% as per the Nielsen Survey Methods.

KRNV-DT

Ch. 7

Network Service: NBC.

Licensee: Sierra Broadcasting Co., 1500 Foremaster Lane, Las Vegas, NV 89101.

Studio: 1790 Vassar St., Reno, NV 89502.

Mailing Address: PO Box 7160, Reno, NV 89510-7160.

Phone: 775-322-4444. **Fax:** 775-785-1200 (sales).

E-mail: mfarrell@kmv.com

Web Site: http://www.kmv.com

Technical Facilities: Channel No. 7 (174-180 MHz). Authorized power: 16.1-kw visual, aural. Antenna: 2884-ft above av. terrain, 184-ft. above ground, 9741-ft. above sea level.

Latitude	39°	18'	57"
Longitude	119°	53'	002"

Note: Latitude and longitude coordinates shown are based on the North American Datum of 1927 (NAD 27) as currently required by the Mass Media Bureau of the FCC.

Satellite Earth Stations: Transmitter Larcas; Harris, 3-meter Ku-band; Scientific-Atlanta, 4.5-meter Ku & C-band; Harris, 6-meter Ku-band; Scientific-Atlanta, Harris receivers.

Ownership: Sunbelt Communications Co. (Group Owner).

Began Operation: Station operating; no on-air date

Represented (sales): Petry Television Inc.

Personnel:

Ralph Toddre, President & Chief Operating Officer.

Mary Beth Farrell, Station Manager.

John Finkbohner, Operations Manager.

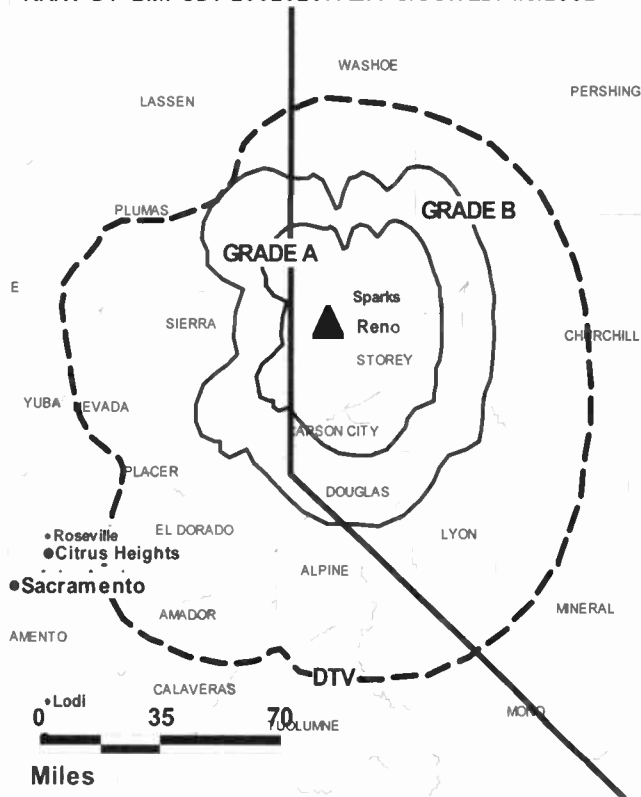
Mark Murakami, Sales Manager.

Patrick Fisher, National Sales Manager.

Kirk Frosdick, News Director.

Carrie Walker, Business Manager.

KRNV-DT BMDPDT-20020207ABA GRANTED: 4/5/2002



© 2009 Warren Communications News

Joe Patti, Production Manager.

Patty Olmstead, Marketing Specialist.

Barbara Monroy, Traffic Manager.

City of License: Reno. Station DMA: Reno, NV. Rank: 108.

Nielsen Data: Not available.

KRXI-DT
Ch. 44

Network Service: FOX.

Licensee: KTVU Partnership, 4920 Brookside Court, Reno, NV 89502.

Studio: 4920 Brookside Court, Reno, NV 89502.

Mailing Address: 4920 Brookside Court, Reno, NV 89502.

Phone: 775-856-2121. **Fax:** 775-856-1101.

E-mail: steve.halliwell@cox.com

Web Site: <http://www.foxreno.com>

Technical Facilities: Channel No. 44 (650-656 MHz). Authorized power: 1000-kw max. visual, aural. Antenna: 2743-ft above av. terrain, 121-ft. above ground, 8471-ft. above sea level.

Latitude	39°	35'	23"
Longitude	119°	55'	37"

Requests CP for change to 700-kw max. visual, 2802-ft above av. terrain, 174-ft. above ground, 8402-ft. above sea level; BPCDT-20080619AIG.

Note: Latitude and longitude coordinates shown are based on the North American Datum of 1927 (NAD 27) as currently required by the Mass Media Bureau of the FCC.

Ownership: KTVU Partnership (Group Owner).

Began Operation: Station operating; no on-air date

Represented (sales): TeleRep Inc.

Personnel:

Steve Cummings, General Manager.

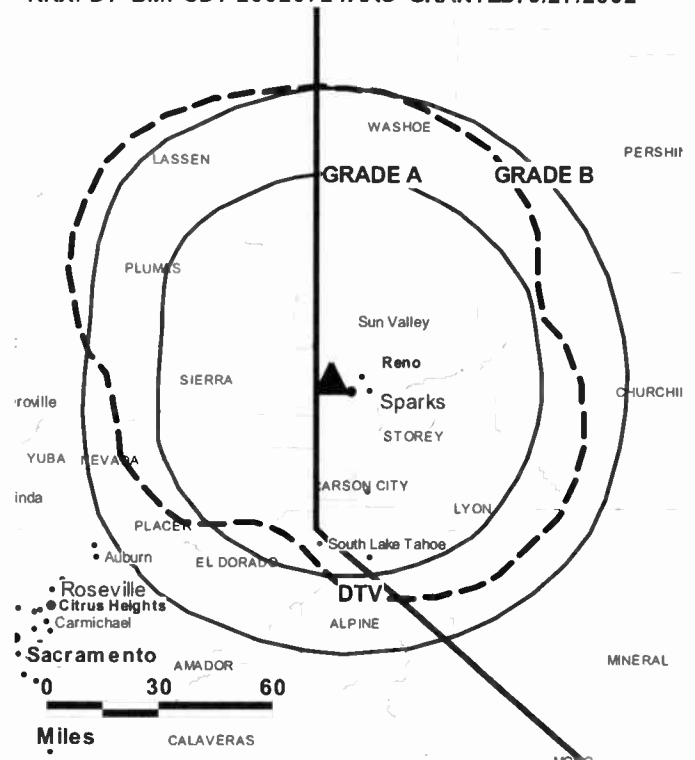
Denise Miller, Local Sales Manager.

Amie Chapman, National Sales Manager.

Mike Arnold, Chief Engineer.

Ray Lucky, Business Manager.

KRXI-DT BPCDT-20020724AAU GRANTED: 9/27/2002



© 2009 Warren Communications News

Steve Halliwell, Promotion, Program & Production Manager.

Tracy Wells, Traffic Manager.

City of License: Reno. **Station DMA:** Reno, NV. **Rank:** 108.

Nielsen Data: Not available.

KRXI-TV
Ch. 11

Network Service: FOX.

Licensee: KTVU Partnership, 4920 Brookside Court, Reno, NV 89502.

Studio: 4920 Brookside Court, Reno, NV 89502.

Mailing Address: 4920 Brookside Court, Reno, NV 89502.

Phone: 775-856-2121. **Fax:** 775-856-1101.

E-mail: steve.halliwell@cox.com

Web Site: http://www.foxreno.com

Technical Facilities: Channel No. 11 (198-204 MHz). Authorized power: 178-kw visual, 17.8-kw aural. Antenna: 2802-ft above av. terrain, 175-ft. above ground, 8402-ft. above sea level.

Latitude 39° 35' 23"
Longitude 119° 55' 37"

Transmitter: Peavine Peak, 8.5-mi. NW of Reno.

Note: Latitude and longitude coordinates shown are based on the North American Datum of 1927 (NAD 27) as currently required by the Mass Media Bureau of the FCC.

LMA: Local marketing agreement with KAME-TV (M), Reno.

Ownership: KTVU Partnership (Group Owner).

Began Operation: September 1, 1995. Transfer to present owner by Nevada Television Corp. approved by FCC April 4, 1997.

Represented (sales): TeleRep Inc.

Represented (legal): Dow Lohnes PLLC.

Personnel:

Steve Cummings, General Manager.

Denise Miller, Local Sales Manager.

Amie Chapman, National Sales Manager.

Mike Arnold, Chief Engineer.

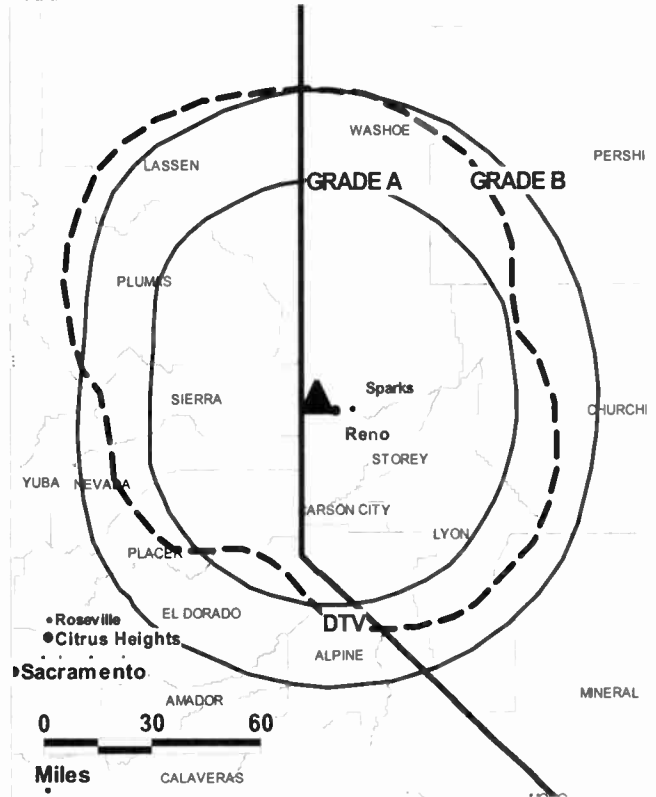
Ray Lucky, Business Manager.

Steve Halliwell, Promotion, Program & Production Manager.

Tracy Wells, Traffic Manager.

City of License: Reno. **Station DMA:** Reno, NV. **Rank:** 108.

KRXI-TV BPCT-19850509KU GRANTED: 9/18/1991



Circulation © 2008 Nielsen. Coverage based on Nielsen study.

GrandTotal	Cable TV Households	Non-cable TV Households	Total TV Households
Estimated Station Totals *	150,110	120,740	270,850
Average Weekly Circulation (2008)	69,165	62,653	131,818
Average Daily Circulation (2008)			45,555
Station OMA Total	Cable TV Households	Non-cable TV Households	Total TV Households
Estimated Station Totals *	134,100	120,740	254,840
Average Weekly Circulation (2008)	67,948	62,653	130,601
Average Daily Circulation (2008)			45,317
Other OMA Total	Cable TV Households	Non-cable TV Households	Total TV Households
Estimated Station Totals *	16,010	0	16,010
Average Weekly Circulation (2008)	1,217	0	1,217
Average Daily Circulation (2008)			238

*Estimated station totals are sums of the Nielsen TV and Cable TV household estimates for each county in which the station registers viewing of more than 5% as per the Nielsen Survey Methods.

KTVN
Ch. 2

Network Service: CBS.

Licensee: Sarkes Tarzian Inc., PO Box 62, 205 N College Ave, Bloomington, IN 47402.

Studio: 4925 Energy Way, Reno, NV 89502.

Mailing Address: PO Box 7220, Reno, NV 89510.

Phone: 775-858-2222. **Fax:** 775-861-4298.

E-mail: ktvn@ktvn.com

Web Site: http://www.ktvn.com

Technical Facilities: Channel No. 2 (54-60 MHz). Authorized power: 89.1-kw visual, 8.9-kw aural. Antenna: 2152-ft above av. terrain, 151-ft. above ground, 7569-ft. above sea level.

Latitude 39° 15' 29"
Longitude 119° 42' 37"

Transmitter: McClellan Peak, approx. 12-mi. at a bearing of 165 degrees from Reno.

Note: Latitude and longitude coordinates shown are based on the North American Datum of 1927 (NAD 27) as currently required by the Mass Media Bureau of the FCC.

Satellite Earth Stations: Transmitter Harris; Scientific-Atlanta, 7-meter C-band; Scientific-Atlanta, 4.6-meter C-band; Andrew, 4.6-meter Ku-band; Superior, 6-meter Ku & C-band; Standard Components, Scientific-Atlanta, Andrew receivers.

SNG Mobile Dish: 4.6-meter Ku-band.

Ownership: Sarkes Tarzian Inc. (Group Owner).

Began Operation: June 4, 1967. Sale to present owner by Lee D. Hirshland, et al. approved by FCC August 13, 1980 (Television Digest, Vol. 19:44).

Represented (sales): Continental Television Sales.

Represented (legal): Leventhal, Senter & Lerman PLLC.

Represented (engineering): Bernard R. Segal PE.

Personnel:

Lawson Fox, General Manager.

Brent Richard, Operations & Production Manager.

John Richardson, General Sales Manager.

Sharon Faque, National & Local Sales Manager.

Jason Pasco, News Director.

Lynne Hartung, Controller.

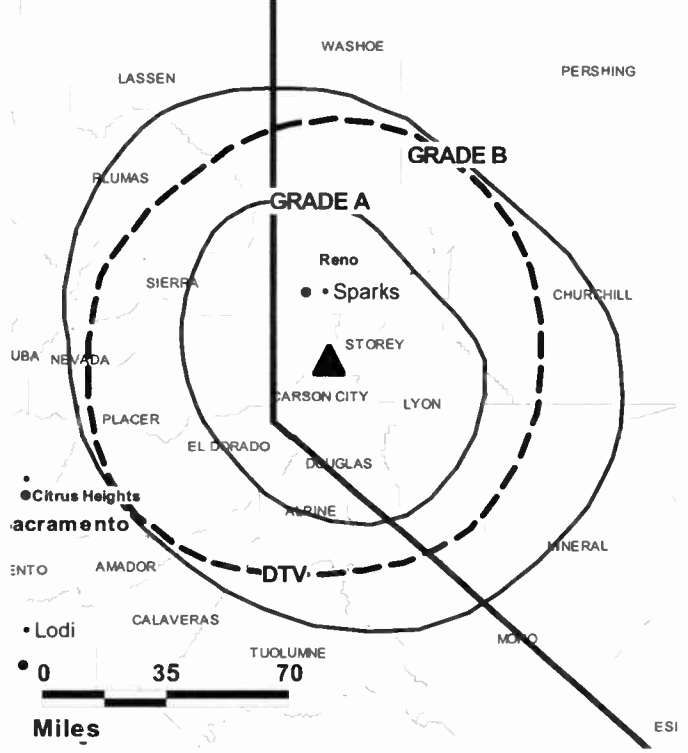
Pat Hall, Program & Traffic Manager.

Brenda Peirce, Marketing Director.

Ann Burns, Promotion Manager.

City of License: Reno. **Station DMA:** Reno, NV. **Rank:** 108.

KTVN BPCT-19860507KG GRANTED: 4/23/1991



Circulation © 2008 Nielsen. Coverage based on Nielsen study.

GrandTotal	Cable TV Households	Non-cable TV Households	Total TV Households
Estimated Station Totals *	140,540	129,970	270,510
Average Weekly Circulation (2008)	89,213	65,598	154,811
Average Daily Circulation (2008)			69,704
Station DMA Total	Cable TV Households	Non-cable TV Households	Total TV Households
Estimated Station Totals *	134,100	120,740	254,840
Average Weekly Circulation (2008)	87,442	65,035	152,477
Average Daily Circulation (2008)			68,952
Other DMA Total	Cable TV Households	Non-cable TV Households	Total TV Households
Estimated Station Totals *	6,440	9,230	15,670
Average Weekly Circulation (2008)	1,771	563	2,334
Average Daily Circulation (2008)			752

*Estimated station totals are sums of the Nielsen TV and Cable TV household estimates for each county in which the station registers viewing of more than 5% as per the Nielsen Survey Methods.

KTVN-DT
Ch. 13

Network Service: CBS.

Licensee: Sarkes Tarzian Inc., PO Box 62, 205 N College Ave, Bloomington, IN 47402.

Studio: 4925 Energy Way, Reno, NV 89502.

Mailing Address: PO Box 7220, Reno, NV 89510.

Phone: 775-858-2222. **Fax:** 775-861-4298.

E-mail: abums@ktvn.com

Web Site: http://www.ktvn.com

Technical Facilities: Channel No. 13 (210-216 MHz). Authorized power: 12.7-kw & 16.1-kw horizontal visual, aural. Antenna: 2874-ft above av. terrain, 174-ft. above ground, 9731-ft. above sea level.

Latitude	39°	18'	57"
Longitude	119°	53'	02"

Transmitter: Slide Mountain, approx. 12-mi. at a bearing of 195 degrees from Reno.

Note: Latitude and longitude coordinates shown are based on the North American Datum of 1927 (NAD 27) as currently required by the Mass Media Bureau of the FCC.

Multichannel TV Sound: Stereo only.

SNG Mobile Dish: BAF, 2.5-meter Ku-band.

Ownership: Sarkes Tarzian Inc. (Group Owner).

Began Operation: Station operating; no on-air date.

Represented (sales): Continental Television Sales.

Represented (legal): Leventhal, Senter & Lerman PLLC.

Personnel:

Lawson Fox, General Manager.

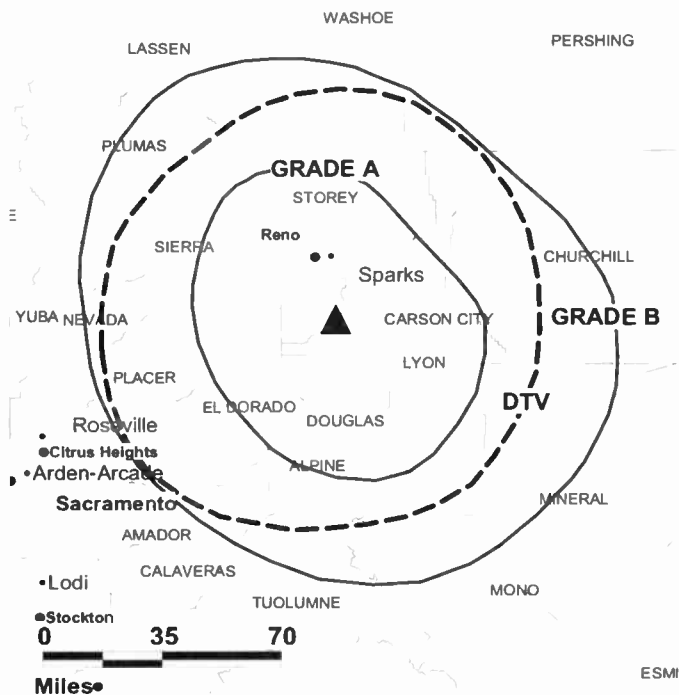
Brent Richard, Operations & Production Manager.

John Richardson, General Sales Manager.

Sharon Faque, Local & National Sales Manager.

Jason Pasco, News Director.

KTVN-DT BMPCDT-20020909AAS GRANTED: 10/9/2002



Lynne Hartung, Controller.

Pat Hall, Program & Traffic Manager.

Brenda Peirce, Sales Marketing Director.

Ann Burns, Promotion Director.

City of License: Reno. **Station DMA:** Reno, NV. **Rank:** 108.

Nielsen Data: Not available.

Nevada — Winnemucca

**KWNV
Ch. 7**

Network Service: NBC.

Licensee: Sierra Broadcasting Co., 1500 Foremaster Lane, Las Vegas, NV 89101.

Studio: 1790 Vasser St., Reno, NV 89101.

Mailing Address: PO Box 7160, Reno, NV 89510.

Phone: 775-322-4444. **Fax:** 775-785-1200 (sales).

E-mail: mfarrell@kmv.com

Web Site: <http://www.kmv.com>

Technical Facilities: Channel No. 7 (174-180 MHz). Authorized power: 0.9-kw visual, aural. Antenna: 2132-ft above av. terrain, 36-ft. above ground, 6762-ft. above sea level.

Latitude	41°	00'	41"
Longitude	117°	45'	59"

Transmitter: Winnemucca Mountain, approx. 3.1-mi. NW of Winnemucca.

Digital Facilities: Channel No. 12 (204-210 MHz). Power: 2.6-kw visual. Antenna: 2133-ft above av. terrain, 41-ft. above ground, 6767-ft. above sea level.

Latitude	41°	00'	41"
Longitude	117°	45'	59"

FCC Digital File Number: BPCDT-19991029AEB. Granted: March 30, 2000.

Note: Latitude and longitude coordinates shown are based on the North American Datum of 1927 (NAD 27) as currently required by the Mass Media Bureau of the FCC.

Ownership: Sunbelt Communications Co. (Group Owner).

Began Operation: July 1, 1998.

Represented (engineering): Hammett & Edison Inc.

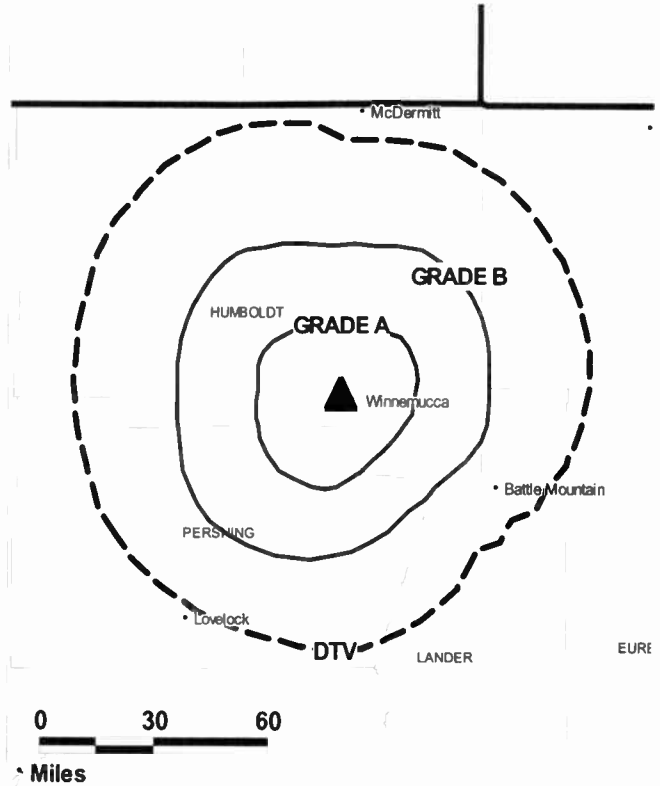
Personnel:

Mary Beth Farrell, Station Manager.

John Finkbohner, Operations Manager.

Mark Murakami, Local Sales Manager.

KWNV BPCT-19941121KH GRANTED: 6/26/1995



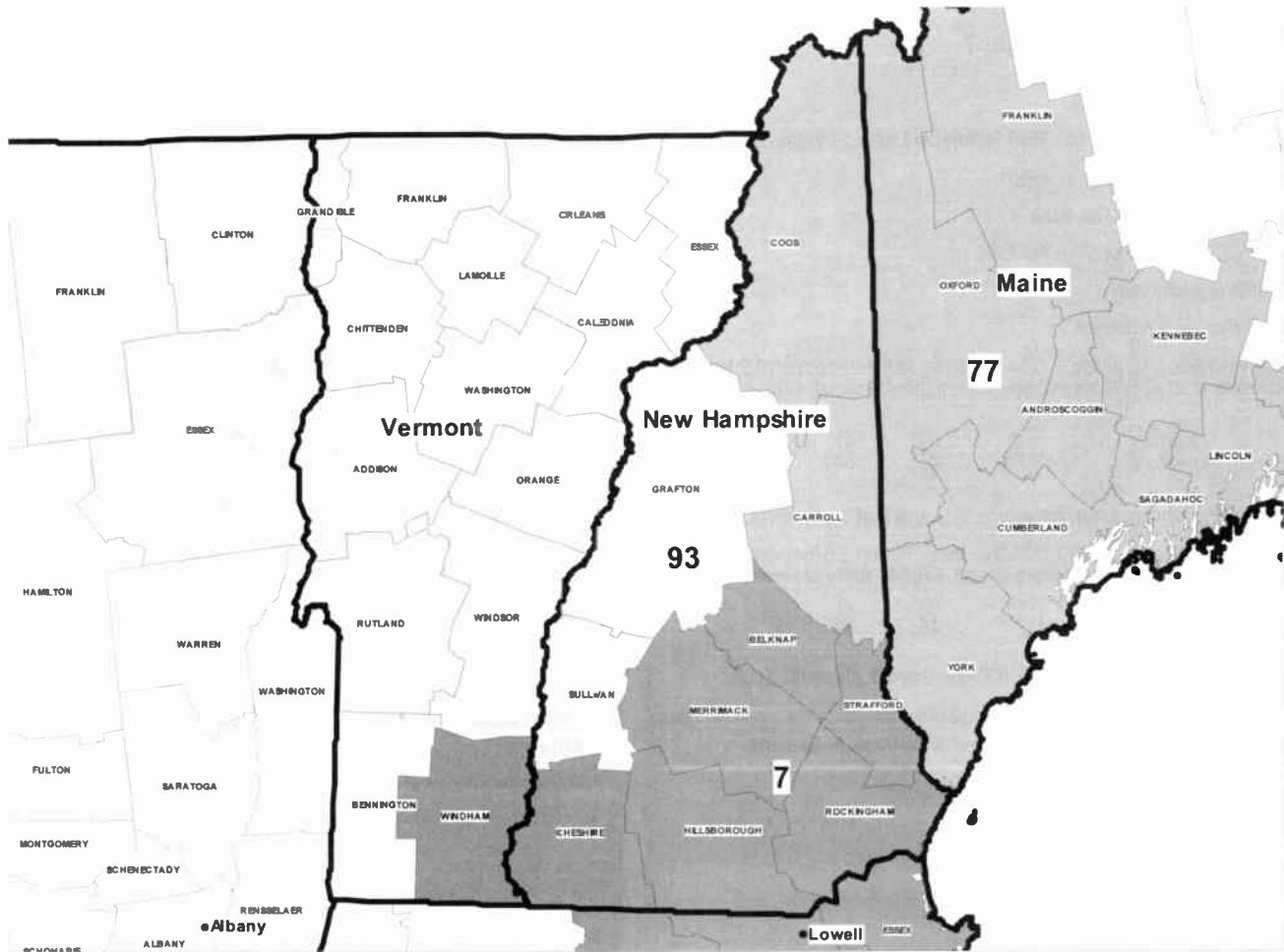
© 2009 Warren Communications News

Kirk Frostdick, News Director.

Barbara Monroy, Traffic Manager.

City of License: Winnemucca. **Station DMA:** Reno, NV. **Rank:** 108.

Nielsen Data: Not available.



© 2009 Warren Communications News

MARKET	NIELSEN DMA TV HOUSEHOLDS	RANK	MARKET AREA COMMERCIAL STATIONS
Boston, MA (Manchester, NH)	2,409,080	7	WBPX (68); WBPX-DT (32); WBZ-DT (30); WBZ-TV (4); WCVB-DT (20); WCVB-TV (5); WDPX (58); WDPX-DT (40); WFXT (25); WFXT-DT (31); WHDH-DT (42); WHDH-TV (7); WLVI-DT (41); WLVI-TV (56); WMFP (62); WMFP-DT (18); WMUR-DT (59); WMUR-TV (9); WNEU (60); WNEU-DT (34); WPXG (21); WPXG-DT (33); WSBK-DT (39); WSBK-TV (38); WUNI (27); WUNI-DT (29); WUTF-DT (23); WUTF-TV (66); WWDP (46); WWDP-DT (52); WZMY-DT (35); WZMY-TV (50)
Portland-Auburn, ME	410,890	77	WCSH (6); WCSH-DT (44); WGME-DT (38); WGME-TV (13); WMTW (8); WMTW-DT (46); WPFO (23); WPME (35); WPME-DT (28); WPXT (51); WPXT-DT (43)
Burlington, VT-Plattsburgh, NY	331,320	93	WCAX-DT (53); WCAX-TV (3); WFFF-DT (43); WFFF-TV (44); WNNE (31); WNNE-DT (25); WPTZ (5); WPTZ-DT (14); WVNY (22); WVNY-DT (13)

New Hampshire *Digital* Station Totals as of October 1, 2008

	VHF	UHF	TOTAL
Commercial Television	0	4	4
Educational Television	0	3	3
	0	7	7

New Hampshire Analog Station Totals as of October 1, 2008

	VHF	UHF	TOTAL
Commercial Television	1	3	4
Educational Television	1	2	3
	2	5	7

New Hampshire — Concord

WPXG

Ch. 21

(Satellite of WBPX, Boston)

Network Service: ION.

Licensee: Paxson Boston-68 License Inc., 601 Clearwater Park Rd., West Palm Beach, FL 33401-6233.

Studio: 1120 Soldiers Field Rd., Boston, MA 02134.

Mailing Address: 1120 Soldiers Field Rd, Boston, MA 02134.

Phone: 617-787-6868. **Fax:** 617-787-4114.

E-mail: josephkoker@ionmedia.tv

Web Site: http://www.ionline.tv

Technical Facilities: Channel No. 21 (512-518 MHz). Authorized power: 1860-kw max. visual, aural. Antenna: 1049-ft above av. terrain, 180-ft. above ground, 1594-ft. above sea level.

Latitude	43°	11'	14"
Longitude	71°	19'	11.5"

Transmitter: Fort Mountain, 2.68-mi. S of Hwy. 4, 2.72-mi. W of Pleasant Lake, near Goss.

Note: Latitude and longitude coordinates shown are based on the North American Datum of 1927 (NAD 27) as currently required by the Mass Media Bureau of the FCC.

Ownership: ION Media Networks Inc. (Group Owner).

Began Operation: April 16, 1984. Left air March 31, 1989. Sale by NHTV 21 Inc. (John Gikas & Frances D. Shaine) approved by FCC September 14, 1984. Sale to New England Television (Wilson Hickman), approved by FCC June 23, 1992. Sale to Boston U. Communications Inc. approved by FCC June 19, 1995. Returned to air September 1, 1995. Sale to DP Media Inc., and subsequent purchase by Paxson Communications Corp., approved by FCC May 2, 2000. Paxson Communications Corp. became ION Media Networks Inc. on June 26, 2006. Transfer of control by ION Media Networks Inc. from Paxson Management Corp. & Lowell W. Paxson to CIG Media LLC approved by FCC December 31, 2007.

Represented (legal): Dow Lohnes PLLC.

Personnel:

Diane McLaughlin, Vice President & General Manager.

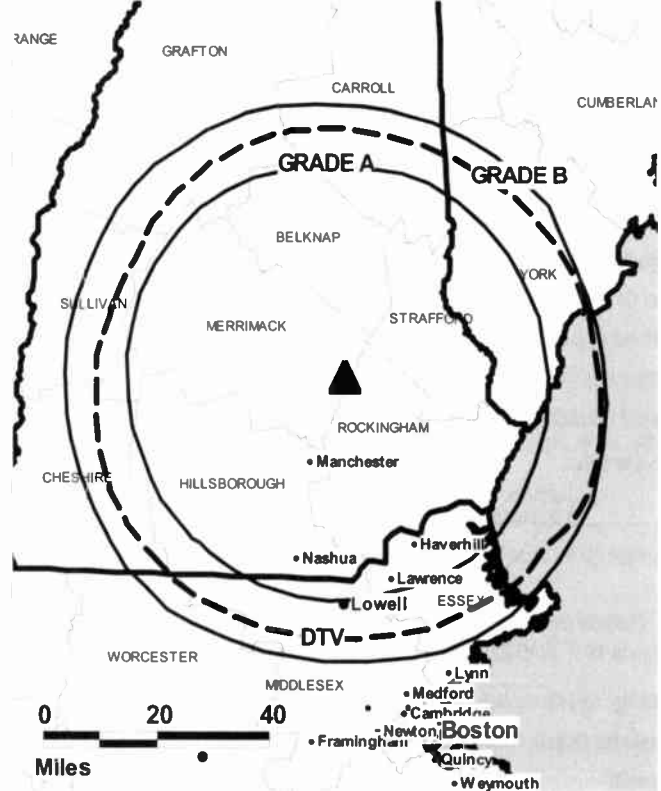
Diane Sullivan, Regional Sales Manager.

Paul Strieby, Chief Engineer.

Rod Morrison, Traffic Manager.

City of License: Concord. **Station DMA:** Boston, MA-Manchester, NH. **Rank:** 7.

WPXG BPCT-19950215KF GRANTED: 10/2/1995



© 2009 Warren Communications News

Circulation © 2008 Nielsen. Coverage based on Nielsen study.

GrandTotal	Cable TV Households	Non-cable TV Households	Total TV Households
Estimated Station Totals *	338,830	37,730	376,560
Average Weekly Circulation (2008)	29,874	4,098	33,972
Average Daily Circulation (2008)			6,033

Station DMA Total	Cable TV Households	Non-cable TV Households	Total TV Households
Estimated Station Totals *	329,120	37,730	366,850
Average Weekly Circulation (2008)	29,301	4,098	33,399
Average Daily Circulation (2008)			5,975

Other DMA Total	Cable TV Households	Non-cable TV Households	Total TV Households
Estimated Station Totals *	9,710	0	9,710
Average Weekly Circulation (2008)	573	0	573
Average Daily Circulation (2008)			58

*Estimated station totals are sums of the Nielsen TV and Cable TV household estimates for each county in which the station registers viewing of more than 5% as per the Nielsen Survey Methods.

WPXG-DT

Ch. 33

Network Service: ION.

Licensee: Paxson Boston-68 License Inc., 601 Clearwater Park Rd., West Palm Beach, FL 33401-6233.

Studio: 1120 Soldiers Field Rd., Boston, MA 02134.

Mailing Address: 1120 Soldiers Field Rd., Boston, MA 02134.

Phone: 617-787-6868. Fax: 617-787-4114.

E-mail: robertgilbert@ionmedia.tv

Web Site: http://www.ionline.tv

Technical Facilities: Channel No. 33 (584-590 MHz). Authorized power: 100-kw max. visual, aural. Antenna: 1129-ft above av. terrain, 259-ft. above ground, 1669-ft. above sea level.

Latitude	43°	11'	004"
Longitude	71°	19'	12"

Requests CP for change to 190-kw max. visual; BPCDT-20080619AJF.

Note: Latitude and longitude coordinates shown are based on the North American Datum of 1927 (NAD 27) as currently required by the Mass Media Bureau of the FCC.

Ownership: ION Media Networks Inc. (Group Owner).

Represented (legal): Dow Lohnes PLLC.

Personnel:

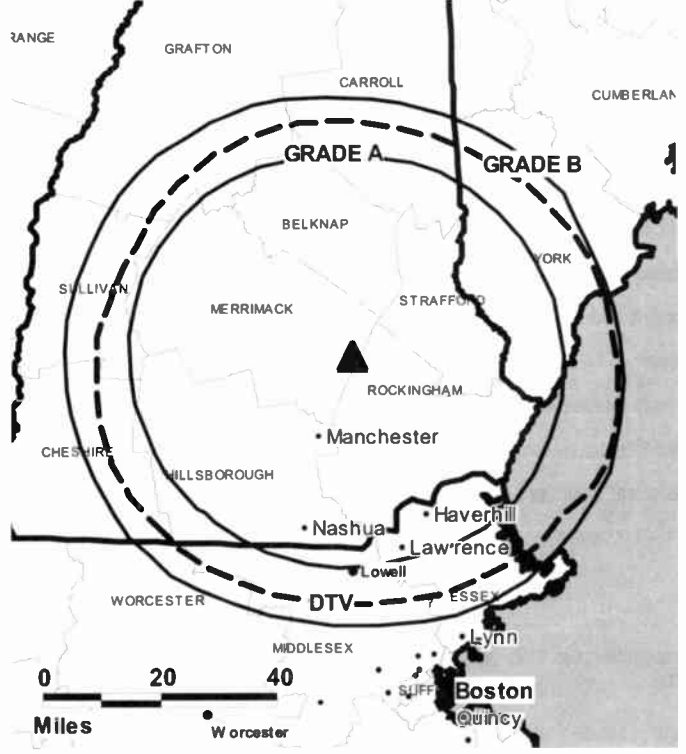
Diane McLaughlin, Vice President & General Manager.

Diane Sullivan, Regional Sales Manager.

Paul Strieby, Chief Engineer.

Rod Morrison, Traffic Manager.

WPXG-DT BPCDT-20020320ACL GRANTED: 12/31/2002



© 2009 Warren Communications News

City of License: Concord. Station DMA: Boston, MA-Manchester, NH. Rank: 7. Nielsen Data: Not available.

New Hampshire — Derry

**WZMY-DT
Ch. 35**

Network Service: MNT.

Licensee: ShootingStar Broadcasting of New England LLC, 3606 Camino de la Cumbre, Sherman Oaks, CA 91423.

Studio: 11 A St, Derry, NH 03038.

Mailing Address: 11 A St, Derry, NH 03038-1451.

Phone: 603-845-1000. **Fax:** 603-434-8627.

Web Site: <http://www.mytvstation.tv>

Technical Facilities: Channel No. 35 (596-602 MHz). Authorized power: 7.3-kw max. visual, aural. Antenna: 672-ft above av. terrain, 409-ft. above ground, 889-ft. above sea level.

Latitude	42°	44'	07"
Longitude	71°	23'	37"

Note: Latitude and longitude coordinates shown are based on the North American Datum of 1927 (NAD 27) as currently required by the Mass Media Bureau of the FCC.

Ownership: ShootingStar Broadcasting of New England LLC (Group Owner).

Began Operation: November 1, 2002. Standard Definition.

Represented (legal): Leventhal, Senter & Lerman PLLC.

Personnel:

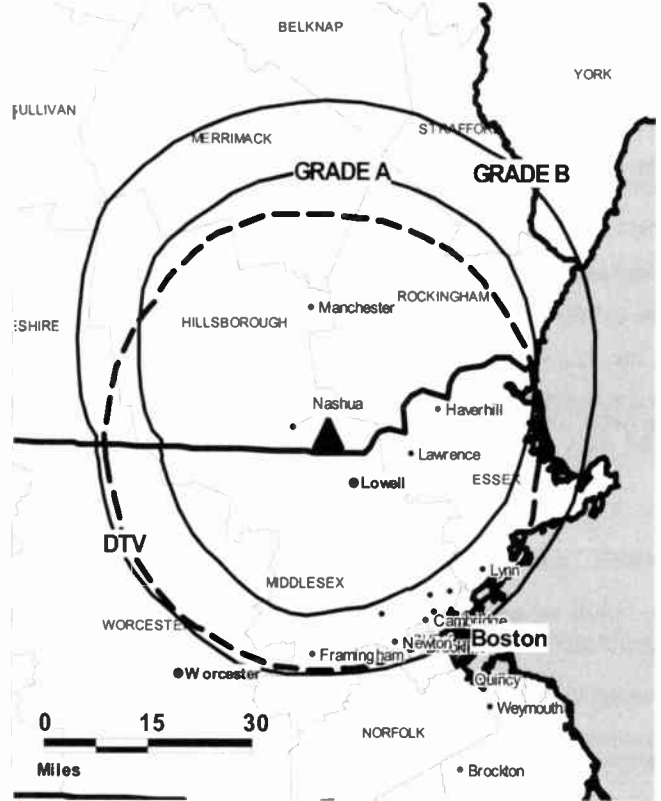
Diane Sutter, President & Chief Executive Officer.

Tom Loy, Local & Regional Sales Manager.

Lorraine Mosher, Marketing & Promotion Director.

City of License: Derry. **Station DMA:** Boston, MA-Manchester, NH. **Rank:** 7.

WZMY-DT BMPCDT-20060630ADT GRANTED: 7/28/2006



© 2009 Warren Communications News

Nielsen Data: Not available.

WZMY-TV
Ch. 50

Network Service: MNT.

Licensee: ShootingStar Broadcasting of New England LLC, 3606 Camino de la Cumbre, Sherman Oaks, CA 91423.

Studio: 11 A St, Derry, NH 03038.

Mailing Address: 11 A St, Derry, NH 03038.

Phone: 603-434-8850. **Fax:** 603-434-8627.

Web Site: <http://www.mytvstation.tv>

Technical Facilities: Channel No. 50 (686-692 MHz). Authorized power: 5000-kw max. visual, 500-kw aural. Antenna: 702-ft above av. terrain, 499-ft. above ground, 983-ft. above sea level.

Latitude 42° 44' 07"
Longitude 71° 23' 36"

Transmitter: Trigate Rd. on Merrill Hill, Hudson.

Note: Latitude and longitude coordinates shown are based on the North American Datum of 1927 (NAD 27) as currently required by the Mass Media Bureau of the FCC.

Ownership: ShootingStar Broadcasting of New England LLC (Group Owner).

Began Operation: September 12, 1983. Sale to present owner by CTV of Derry Inc. approved by FCC July 21, 2004.

Represented (legal): Leventhal, Senter & Lerman PLLC.

Personnel:

Diane Sutter, President & Chief Executive Officer.

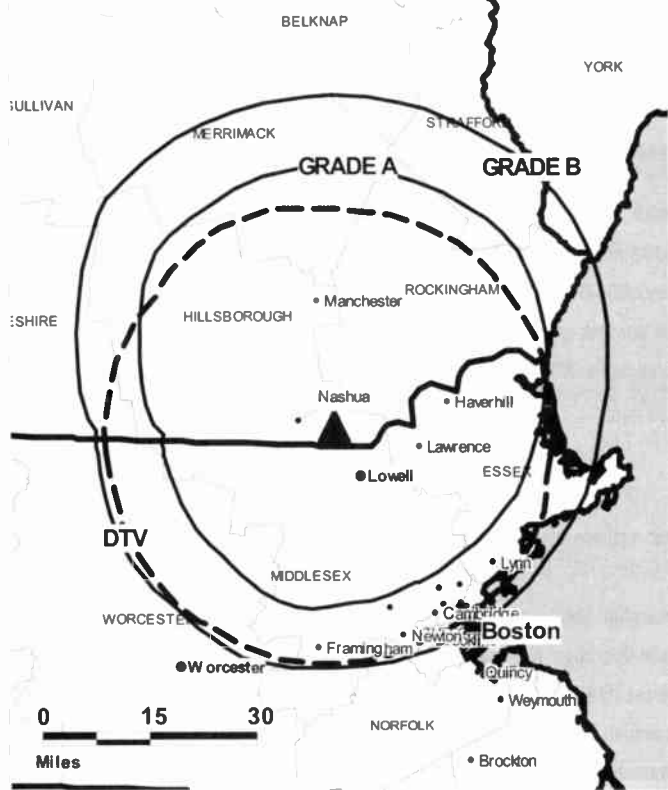
Tom Loy, Local & Regional Sales Manager.

Lorraine Mosher, Marketing & Promotion Director.

City of License: Derry. **Station DMA:** Boston, MA-Manchester, NH. **Rank:** 7.

For more information call 800-771-9202 or visit www.warren-news.com

WZMY-TV BPCT-19810121KF GRANTED: 7/16/1982



© 2009 Warren Communications News

Circulation © 2008 Nielsen. Coverage based on Nielsen study.

GrandTotal	Cable TV Households	Non-cable TV Households	Total TV Households
Estimated Station Totals *	1,906,460	385,010	2,291,470
Average Weekly Circulation (2008)	318,997	46,584	365,581
Average Daily Circulation (2008)			86,267
Station DMA Total	Cable TV Households	Non-cable TV Households	Total TV Households
Estimated Station Totals *	1,885,130	385,010	2,270,140
Average Weekly Circulation (2008)	316,369	46,584	362,953
Average Daily Circulation (2008)			86,016
Other DMA Total	Cable TV Households	Non-cable TV Households	Total TV Households
Estimated Station Totals *	21,330	0	21,330
Average Weekly Circulation (2008)	2,628	0	2,628
Average Daily Circulation (2008)			251

*Estimated station totals are sums of the Nielsen TV and Cable TV household estimates for each county in which the station registers viewing of more than 5% as per the Nielsen Survey Methods.

**WMUR-DT
Ch. 59**

Network Service: ABC.

Licensee: Hearst-Argyle Properties Inc., 888 7th Ave., New York, NY 10106.

Studio: 100 S. Commercial St., Manchester, NH 03101.

Mailing Address: PO Box 9, Manchester, NH 03105.

Phone: 603-669-9999. **Fax:** 603-641-9042.

E-mail: jbartlett@wmur.com

Web Site: http://www.wmur.com

Technical Facilities: Channel No. 59 (740-746 MHz). Authorized power: 537-kw max. visual, aural. Antenna: 1001-ft above av. terrain, 167-ft. above ground, 1457-ft. above sea level.

Latitude	42°	59'	02"
Longitude	71°	35'	24"

Holds CP for change to channel number 9, 6.5-kw visual, 1030-ft above av. terrain, 187-ft. above ground, 1486-ft. above sea level; lat. 42° 59' 01", long. 71° 35' 25", BPCDT-20080407ABS.

Transmitter: Summit of Mount Uncanoonuc, Goffstown, Hillsborough County.

Note: Latitude and longitude coordinates shown are based on the North American Datum of 1927 (NAD 27) as currently required by the Mass Media Bureau of the FCC.

Ownership: Hearst-Argyle Television Inc. (Group Owner).

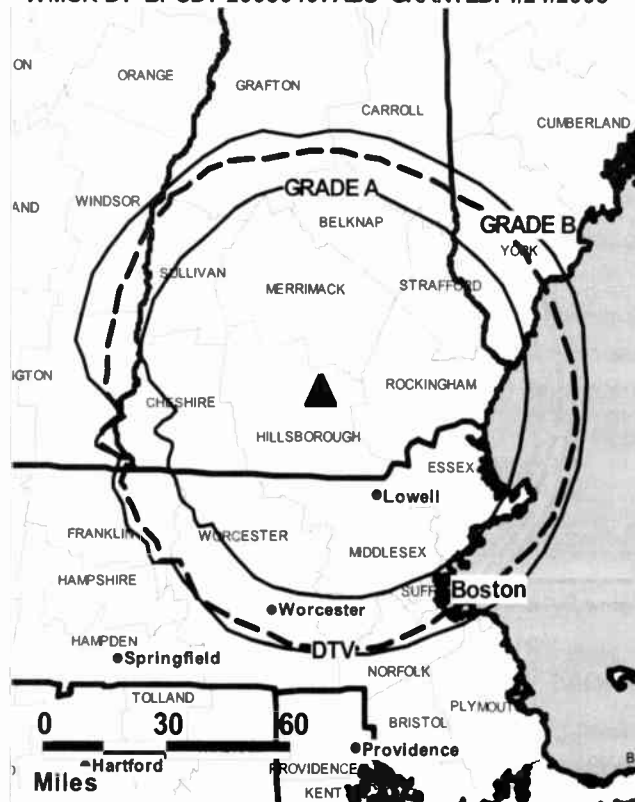
Began Operation: November 1, 1998. Station plans to broadcast digitally on its analog channel allotment.

Represented (sales): Eagle Television Sales.

Personnel:

- Jeff Bartlett, President & General Manager.
- Gerry McGavick, General Sales Manager.
- Mike Taffaro, National Sales Manager.
- Andrew Vrees, News Director.
- Roger Rosendahl, Chief Engineer.
- Gloria Spence, Finance Director.

WMUR-DT BPCDT-20080407ABS GRANTED: 4/24/2008



© 2009 Warren Communications News

Linda Wilkins, Controller.

Alex Jasiukowicz, Promotion Director.

Steve Reardon, Production Manager.

Lynn Stevens, Traffic Manager.

City of License: Manchester. **Station DMA:** Boston, MA-Manchester, NH. **Rank:** 7.

Nielsen Data: Not available.

New Hampshire — Manchester

WMUR-TV

Ch. 9

Network Service: ABC.

Licensee: Hearst-Argyle Properties Inc., 888 7th Ave., New York, NY 10106.

Studio: 100 S. Commercial St., Manchester, NH 03105.

Mailing Address: PO Box 9, Manchester, NH 03105.

Phone: 603-669-9999. **Fax:** 603-641-9042.

E-mail: jbartlett@wmur.com

Web Site: http://www.wmur.com

Technical Facilities: Channel No. 9 (186-192 MHz). Authorized power: 282-kw visual, 33.5-kw aural. Antenna: 1030-ft above av. terrain, 227-ft. above ground, 1513-ft. above sea level.

Latitude	42°	58'	59"
Longitude	71°	35'	19"

Holds CP for change to 1030-ft above av. terrain, 187-ft. above ground, 1486-ft. above sea level; lat. 42° 59' 01", long. 71° 35' 25", BPCT-20050218AAU.

Transmitter: Goffstown.

Note: Latitude and longitude coordinates shown are based on the North American Datum of 1927 (NAD 27) as currently required by the Mass Media Bureau of the FCC.

Multichannel TV Sound: Stereo and separate audio program.

Satellite Earth Stations: Andrew, 7.3-meter C-band; Vertex, 4-meter C-band; Vertex, 4.5-meter Ku-band; Andrew, 4.5-meter Ku-band; Standard Components, M/A-Com, Andrew receivers.

Ownership: Hearst-Argyle Television Inc. (Group Owner).

Began Operation: March 28, 1954. Transfer from estate of Francis P. Murphy approved by FCC February 3, 1959 (Television Digest, Vol. 14:15; 15:2, 6). Sale to Imes Communications by Richard Eaton Estate approved by FCC July 22, 1981. Sale to present owner by Imes Communications approved by FCC November 3, 2000 (Vol. 40:37).

Represented (sales): Eagle Television Sales.

Personnel:

Jeff Bartlett, President & General Manager.

Gerry McGavick, General Sales Manager.

Mike Taffaro, National Sales Manager.

Andrew Vrees, News Director.

Roger Rosendahl, Chief Engineer.

Gloria Spence, Finance Director.

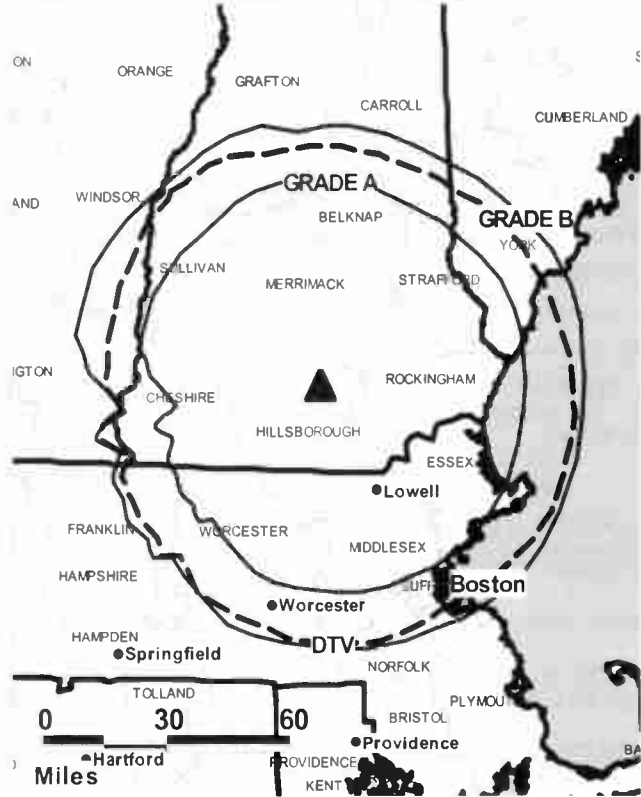
Linda Wilkins, Controller.

Alex Jasiukowicz, Promotion Director.

Steve Reardon, Production Manager.

Lynn Stevens, Traffic Manager.

WMUR-TV BPCT-20050218AAU GRANTED: 5/24/2006



© 2009 Warren Communications News

City of License: Manchester. **Station DMA:** Boston, MA-Manchester, NH. **Rank:** 7.

Circulation © 2008 Nielsen. Coverage based on Nielsen study.

GrandTotal	Cable		Total
	TV Households	TV Households	
Estimated Station Totals *	1,474,890	452,480	1,927,370
Average Weekly Circulation (2008)	438,193	166,563	604,756
Average Daily Circulation (2008)			276,855
Station DMA Total			
Station DMA Total	Cable		Total
	TV Households	TV Households	
Estimated Station Totals *	1,348,380	412,640	1,761,020
Average Weekly Circulation (2008)	402,151	153,881	556,032
Average Daily Circulation (2008)			249,901
Other DMA Total			
Other DMA Total	Cable		Total
	TV Households	TV Households	
Estimated Station Totals *	126,510	39,840	166,350
Average Weekly Circulation (2008)	36,042	12,682	48,724
Average Daily Circulation (2008)			26,954

*Estimated station totals are sums of the Nielsen TV and Cable TV household estimates for each county in which the station registers viewing of more than 5% as per the Nielsen Survey Methods.

New Hampshire — Merrimack

WNEU
Ch. 60

Network Service: TMO.

Licensee: NBC Telemundo License Co., 1299 Pennsylvania Ave. NW, 11th Floor, c/o NBC Inc., Washington, DC 20004.

Studio: One Sundial Ave., Suite 501, Manchester, NH 03103.

Mailing Address: One Sundial Ave., Suite 501, Manchester, NH 03103.

Phone: 603-647-6060.

E-mail: wneu@comcast.net

Web Site: <http://www.telemundoboston.com>

Technical Facilities: Channel No. 60 (746-752 MHz). Authorized power: 5000-kw max. visual, aural. Antenna: 1010-ft above av. terrain, 138-ft. above ground, 1463-ft. above sea level.

Latitude 42° 59' 00"
Longitude 71° 35' 20"

Note: Latitude and longitude coordinates shown are based on the North American Datum of 1927 (NAD 27) as currently required by the Mass Media Bureau of the FCC.

Satellite Earth Stations: Transmitter Comark; ChannelMaster, 3.1-meter C-band; Comtech, 3.8-meter Ku-band; Comtech, 3.8-meter C-band; Vertex, 4.6-meter Ku-band; Sony receivers.

Ownership: NBC Universal (Group Owner).

Began Operation: August 14, 1987. Sale to present owner by Paxson Communications Corp. approved by FCC October 22, 2002. Sale to Paxson Communications Corp. by Paugus Television Inc. approved by FCC March 29, 1995.

Represented (legal): Davis Wright Tremaine LLP.

Personnel:

Donna Sill, Station & Operations Manager.

Dave Raymond, Chief Engineer.

City of License: Merrimack. **Station DMA:** Boston, MA-Manchester, NH. **Rank:** 7.

Setting the industry standard...

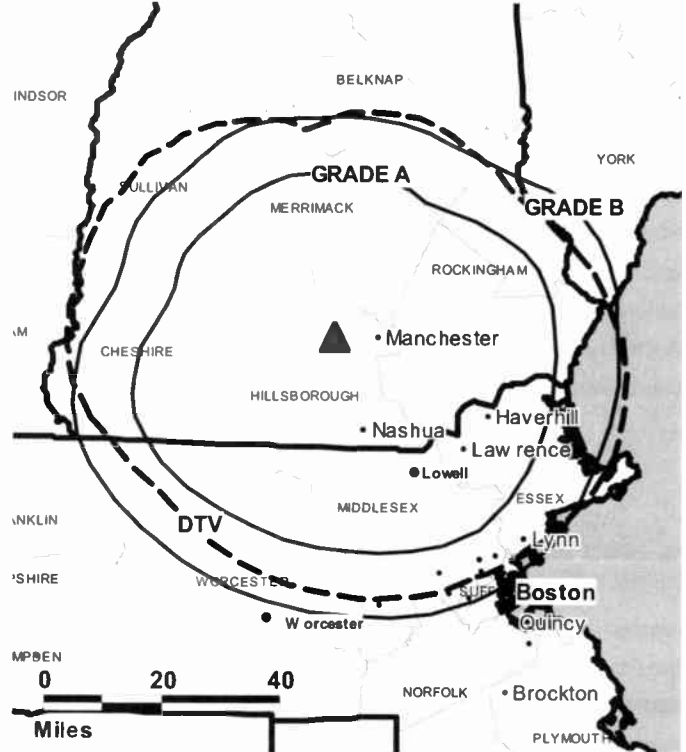
Communications Daily

Warren Communications News

FREE 30-day trial — call 800-771-9202 or visit www.warren-news.com

WNEU BPCT-19980706KK GRANTED: 11/19/1999

CUI



© 2009 Warren Communications News

Circulation © 2008 Nielsen. Coverage based on Nielsen study.

GrandTotal	Cable TV Households	Non-cable TV Households	Total TV Households
Estimated Station Totals *	228,210	100,760	328,970
Average Weekly Circulation (2008)	17,344	8,822	26,166
Average Daily Circulation (2008)			8,533

Station DMA Total	Cable TV Households	Non-cable TV Households	Total TV Households
Estimated Station Totals *	228,210	100,760	328,970
Average Weekly Circulation (2008)	17,344	8,822	26,166
Average Daily Circulation (2008)			8,533

*Estimated station totals are sums of the Nielsen TV and Cable TV household estimates for each county in which the station registers viewing of more than 5% as per the Nielsen Survey Methods.

New Hampshire — Merrimack

WNEU-DT Ch. 34

Network Service: TMO.

Licensee: NBC Telemundo License Co., 1299 Pennsylvania Ave. NW, 11th Floor, c/o NBC Inc., Washington, DC 20004.

Studio: One Sundial Ave., Suite 501, Manchester, NH 03103.

Mailing Address: One Sundial Ave., Suite 501, Manchester, NH 03103.

Phone: 603-647-6060.

E-mail: wneu@comcast.net

Web Site: <http://www.telemundoboston.com>

Technical Facilities: Channel No. 34 (590-596 MHz). Authorized power: 80-kw max. visual, aural. Antenna: 961-ft above av. terrain, 89-ft. above ground, 1414-ft. above sea level.

Latitude	42°	59'	02"
Longitude	71°	35'	20"

Note: Latitude and longitude coordinates shown are based on the North American Datum of 1927 (NAD 27) as currently required by the Mass Media Bureau of the FCC.

Ownership: NBC Universal (Group Owner).

Began Operation: October 25, 2002. Standard Definition.

Personnel:

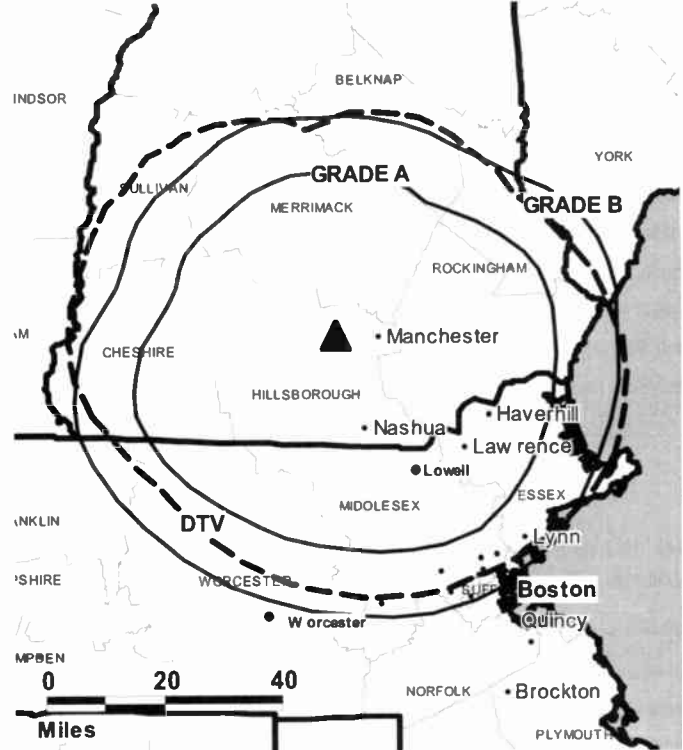
Donna Sill, Station & Operations Manager.

Dave Raymond, Chief Engineer.

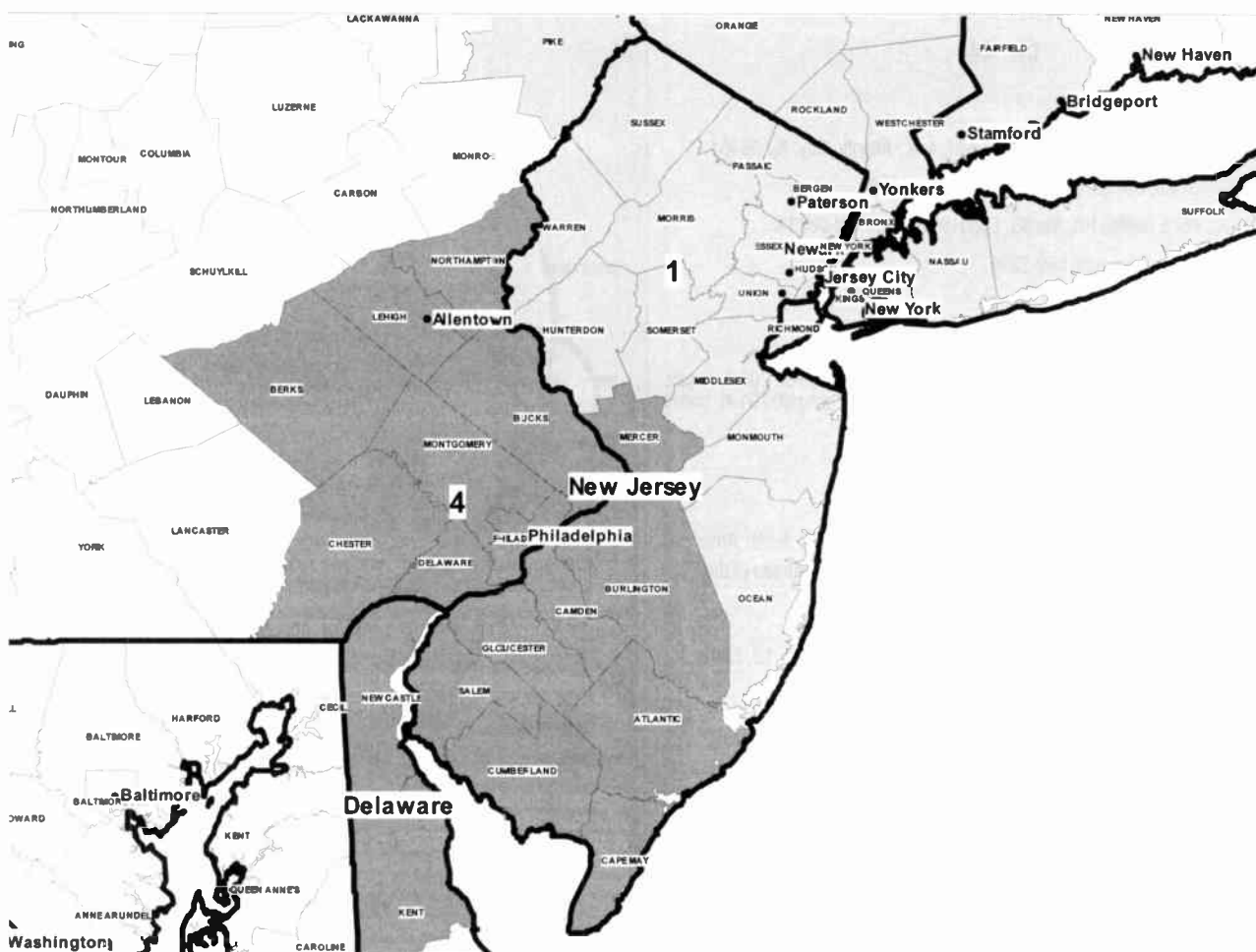
City of License: Merrimack. **Station DMA:** Boston, MA-Manchester, NH. **Rank:** 7.

Nielsen Data: Not available.

WNEU-DT BPCDT-19990930AAX GRANTED: 4/27/2001 CUI



© 2009 Warren Communications News



© 2009 Warren Communications News

MARKET	NIELSEN DMA TV HOUSEHOLDS	RANK	MARKET AREA COMMERCIAL STATIONS
New York, NY	7,433,820	1	WABC-DT (45); WABC-TV (7); WCBS-DT (56); WCBS-TV (2); WFTY-DT (23); WFTY-TV (67); WFUT-DT (53); WFUT-TV (68); WLNY-DT (57); WMBC-DT (18); WMBC-TV (63); WNBC (4); WNBC-DT (28); WNJU (47); WNJU-DT (36); WNYW (5); WNYW-DT (44); WPIX (11); WPIX-DT (33); WPXN-DT (30); WPXN-TV (31); WRNN-DT (48); WSAH (43); WSAH-DT (42); WTBY-DT (27); WTBY-TV (54); WWOR-DT (38); WWOR-TV (9); WXTV (41); WXTV-DT (40)
Philadelphia, PA	2,950,220	4	KYW-DT (26); KYW-TV (3); WBPH-DT (9); WBPH-TV (60); WCAU (10); WCAU-DT (67); WFMZ-DT (46); WFMZ-TV (69); WGTW-DT (27); WGTW-TV (48); WMCN-DT (44); WMGM-DT (36); WMGM-TV (40); WPHL-DT (54); WPHL-TV (17); WPPX (61); WPPX-DT (31); WPSG (57); WPSG-DT (32); WPVI-DT (64); WPVI-TV (6); WTVE (51); WTVE-DT (25); WTXF-DT (42); WTXF-TV (29); WUVP-DT (66); WUVP-TV (65); WWSI (62); WWSI-DT (49)

New Jersey *Digital* Station Totals as of October 1, 2008

	VHF	UHF	TOTAL
Commercial Television	0	10	10
Educational Television	1	5	6
	1	15	16

New Jersey Analog Station Totals as of October 1, 2008

	VHF	UHF	TOTAL
Commercial Television	1	8	9
Educational Television	1	5	6
	2	13	15

New Jersey — Atlantic City

WMCN-DT Ch. 44

Network Service: IND.

Licensee: Lenfest Broadcasting LLC, 19 New York Ave., Atlantic City, NJ 08401.

Studio: 6575 Dellilah Rd, Ste 3B, Egg Harbor Twp., NJ 08234.

Mailing Address: 6575 Dellilah Rd, Ste 3B, Egg Harbor Twp., NJ 08234.

Phone: 609-569-7280. **Fax:** 609-569-7295.

E-mail: contact@wmcn.tv

Web Site: <http://www.wmcn.tv>

Technical Facilities: Channel No. 44 (650-656 MHz). Authorized power: 200-kw max. visual, aural. Antenna: 696-ft above av. terrain, 679-ft. above ground, 791-ft. above sea level.

Latitude	39°	43'	41"
Longitude	74°	50'	39"

Note: Latitude and longitude coordinates shown are based on the North American Datum of 1927 (NAD 27) as currently required by the Mass Media Bureau of the FCC.

Ownership: H. Chase Lenfest.

Began Operation: June 12, 2002. Analog operations ceased December 13, 2002.

Personnel:

Robert M. Lund, Vice President & General Manager.

Steve Cass, General Sales Manager.

Volislav Radosavijevic, Chief Engineer.

Mark Chesterton, Traffic Manager & Program Director.

Lisa Threadgill, Marketing & Public Affairs Manager.

Justin LeFevre, Production Manager.



City of License: Atlantic City. **Station DMA:** Philadelphia, PA. **Rank:** 4.
Nielsen Data: Not available.

WWSI
Ch. 62

Network Service: TMO.

Licensee: ZGS Philadelphia Inc., 2000 N 14th St, Ste 400, Arlington, VA 22201.

Studio: 1341 N Delaware Ave, Ste 408, Philadelphia, PA 19125.

Mailing Address: 1341 N Delaware Ave, Ste 408, Philadelphia, PA 19125.

Phone: 215-634-8862. **Fax:** 215-425-2683.

E-mail: wwsitv@wwsi-tv.com

Web Site: http://www.wwsi-tv.com

Technical Facilities: Channel No. 62 (758-764 MHz). Authorized power: 5000-kw max. visual, aural. Antenna: 972-ft above av. terrain, 970-ft. above ground, 1005-ft. above sea level.

Latitude	39°	37'	53"
Longitude	74°	21'	12"

Note: Latitude and longitude coordinates shown are based on the North American Datum of 1927 (NAD 27) as currently required by the Mass Media Bureau of the FCC.

Ownership: ZGS Broadcasting Holdings Inc. (Group Owner).

Began Operation: January 17, 2001. Sale to present owner by Hispanic Broadcasters of Philadelphia LLC approved by FCC February 19, 2008. Transfer of control by Hispanic Broadcaster of Philadelphia LLC to Council Tree Communications (0 to 75%) from Garden State Communications (100% to 25%) approved by FCC March 8, 2000.

Represented (legal): Davis Wright Tremaine LLP.

Personnel:

Clara Rivas, General Manager, Station & General Sales Manager.

Matt Palentchar, Chief Engineer.

Gabriella Eburne, Marketing Director.

City of License: Atlantic City. **Station DMA:** Philadelphia, PA. Rank: 4.

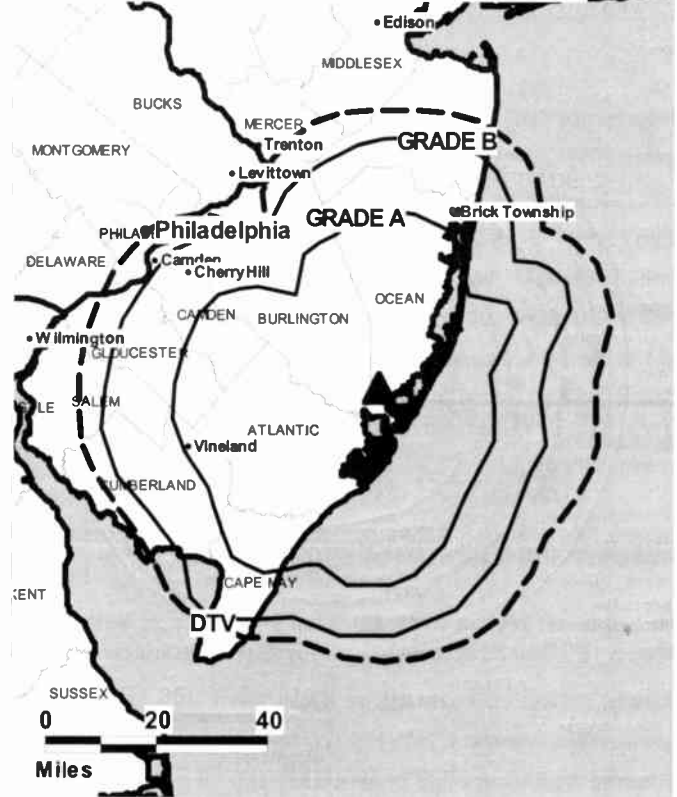
Setting the industry standard...

Communications Daily

Warren Communications News

FREE 30-day trial — call 800-771-9202 or visit www.warren-news.com

WWSI BMPCT-19990921AAM GRANTED: 5/5/2000



© 2009 Warren Communications News

Circulation © 2008 Nielsen. Coverage based on Nielsen study.

GrandTotal	Cable TV Households	Non-cable TV Households	Total TV Households
Estimated Station Totals *	585,600	10,740	596,340
Average Weekly Circulation (2008)	39,292	1,880	41,172
Average Daily Circulation (2008)			13,089

Station DMA Total	Cable TV Households	Non-cable TV Households	Total TV Households
Estimated Station Totals *	585,600	10,740	596,340
Average Weekly Circulation (2008)	39,292	1,880	41,172
Average Daily Circulation (2008)			13,089

*Estimated station totals are sums of the Nielsen TV and Cable TV household estimates for each county in which the station registers viewing of more than 5% as per the Nielsen Survey Methods.

WWSI-DT
Ch. 49

Network Service: TMD.

Licensee: ZGS Philadelphia Inc., 2000 N 14th St, Ste 400, Arlington, VA 22201.

Studio: 1341 N Delaware Ave, Ste 408, Philadelphia, PA 19125.

Mailing Address: 1341 N Delaware Ave, Ste 408, Philadelphia, PA 19125.

Phone: 215-634-8862. **Fax:** 215-425-2683.

E-mail: wws1@wwsi-tv.com

Web Site: <http://www.wwsi-tv.com>

Technical Facilities: Channel No. 49 (680-686 MHz). Authorized power: 130-kw max. visual, aural. Antenna: 972-ft above av. terrain, 970-ft. above ground, 1005-ft. above sea level.

Latitude	39°	37'	53"
Longitude	74°	21'	12"

Requests CP for change to 322-kw max. visual, 971-ft above av. terrain, 968-ft. above ground, 1004-ft. above sea level; BPCDT-20080617AAH.

Note: Latitude and longitude coordinates shown are based on the North American Datum of 1927 (NAD 27) as currently required by the Mass Media Bureau of the FCC.

Ownership: ZGS Broadcasting Holdings Inc. (Group Owner).

Began Operation: November 1, 2002. High Definition.

Represented (legal): Davis Wright Tremaine LLP.

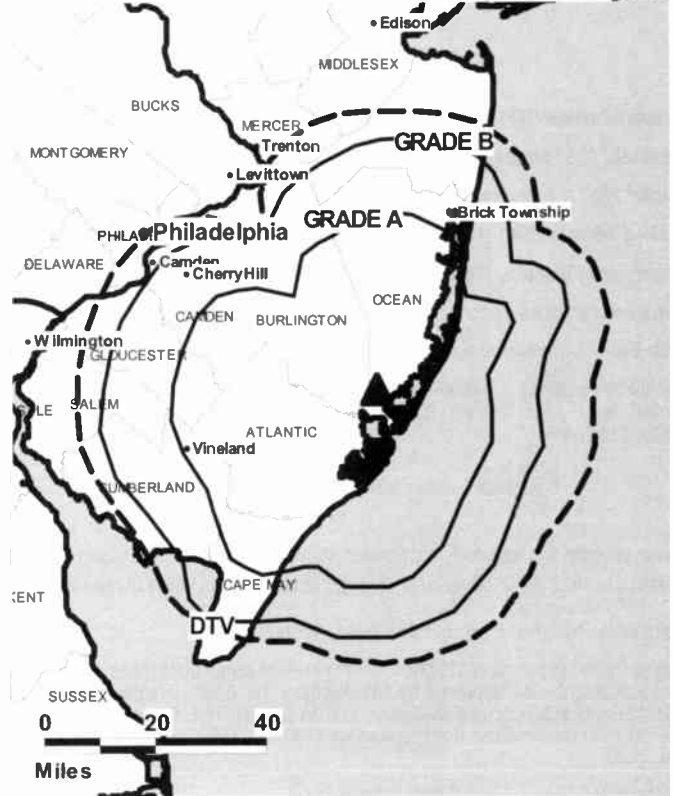
Personnel:

Clara Rivas, General Manager, Station & General Sales Manager.

Matt Palentchar, Chief Engineer.

Gabriella Eburne, Marketing Director.

WWSI-DT BPCDT-20080617AAH GRANTED: 8/5/2008



© 2009 Warren Communications News

City of License: Atlantic City. **Station DMA:** Philadelphia, PA. **Rank:** 4.

Nielsen Data: Not available.

WGTW-DT

Ch. 27

Network Service: IND.

Licensee: Trinity Broadcasting Network Inc., 2442 Michelle Dr., Tustin, CA 92780.

Studio: 3900 Main St., Philadelphia, PA 19127.

Mailing Address: 960 Ashland Ave, Folcroft, PA 19032.

Phone: 610-583-1370. **Fax:** 610-583-1476.

Web Site: <http://www.tbn.org>

Technical Facilities: Channel No. 27 (548-554 MHz). Authorized power: 160-kw max. visual, aural. Antenna: 1161-ft above av. terrain, 1083-ft. above ground, 1375-ft. above sea level.

Latitude	40°	02'	30"
Longitude	75°	14'	11"

Note: Latitude and longitude coordinates shown are based on the North American Datum of 1927 (NAD 27) as currently required by the Mass Media Bureau of the FCC.

Ownership: Trinity Broadcasting Network Inc. (Group Owner).

Began Operation: Station operating; no on-air date

Represented (legal): Colby M. May.

Personnel:

Alan Box, General Manager & Operations Manager.

Jeff Gaydos, Chief Engineer.

Mark Rudderow, Public Affairs Director.

Dennis Pritchett, Production Manager.

City of License: Burlington. **Station DMA:** Philadelphia, PA. **Rank:** 4.

WGTW-DT BMPCDT-20050209AJY GRANTED: 3/3/2005



© 2009 Warren Communications News

Nielsen Data: Not available.

WGTW-TV
Ch. 48

Network Service: IND.

Licensee: Trinity Broadcasting Network Inc., 2442 Michelle Dr., Tustin, CA 92780.

Studio: 960 Ashland Ave, Folcroft, PA 19030.

Mailing Address: 960 Ashland Ave, Folcroft, PA 19030.

Phone: 610-583-1370. **Fax:** 610-583-1476.

Web Site: <http://www.tbn.org>

Technical Facilities: Channel No. 48 (674-680 MHz). Authorized power: 2340-kw max. visual, 234-kw aural. Antenna: 1100-ft above av. terrain, 1079-ft. above ground, 1332-ft. above sea level.

Latitude 40° 02' 35.5"
Longitude 75° 14' 32.5"

Transmitter: Umbria St. near Domino Lane, Roxborough.

Note: Latitude and longitude coordinates shown are based on the North American Datum of 1927 (NAD 27) as currently required by the Mass Media Bureau of the FCC.

Ownership: Trinity Broadcasting Network Inc. (Group Owner).

Began Operation: August 13, 1992. Transfer of control to present owner by Dorothy E. Brunson approved by FCC September 16, 2004.

Represented (legal): Colby M. May.

Personnel:

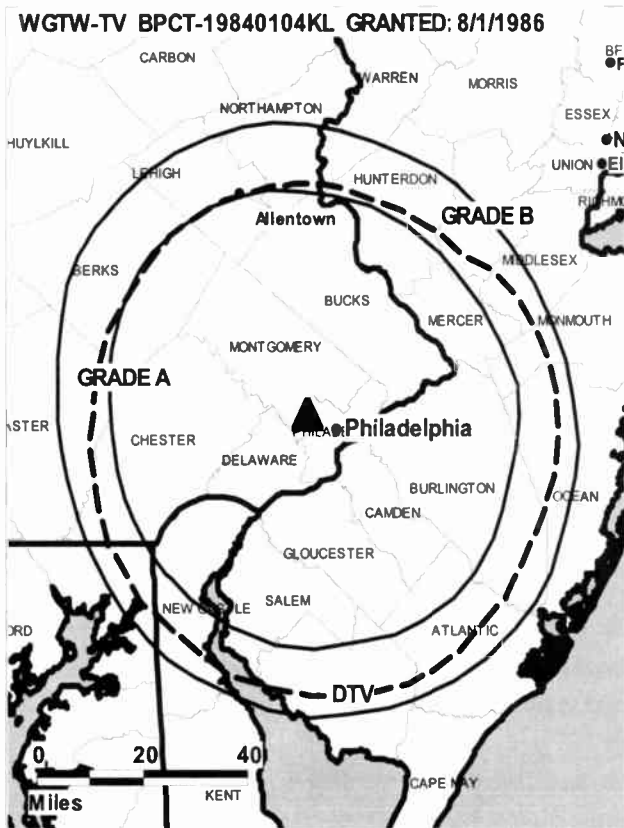
Alan Box, General Manager & Operations Manager.

Jeff Gaydos, Chief Engineer.

Dennis Pritchett, Production Manager.

Mark Rudderow, Public Affairs Director.

City of License: Burlington. **Station DMA:** Philadelphia, PA. **Rank:** 4.



Circulation © 2008 Nielsen. Coverage based on Nielsen study.

GrandTotal	Cable TV Households	Non-cable TV Households	Total TV Households
Estimated Station Totals *	1,793,670	366,060	2,159,730
Average Weekly Circulation (2008)	156,483	48,821	205,304
Average Daily Circulation (2008)			48,742
Station DMA Total	Cable TV Households	Non-cable TV Households	Total TV Households
Estimated Station Totals *	1,793,670	366,060	2,159,730
Average Weekly Circulation (2008)	156,483	48,821	205,304
Average Daily Circulation (2008)			48,742

*Estimated station totals are sums of the Nielsen TV and Cable TV household estimates for each county in which the station registers viewing of more than 5% as per the Nielsen Survey Methods.

Setting the industry standard...

Communications Daily

Warren Communications News

FREE 30-day trial—call 800-771-9202 or visit www.warren-news.com

New Jersey — Linden

**WNJU
Ch. 47**

Network Service: TMO.

Licensee: NBC Telemundo License Co., 1299 Pennsylvania Ave. NW, 11th Floor, c/o NBC Inc., Washington, DC 20004.

Studio: 2200 Fletcher Ave., Fort Lee, NJ 07024.

Sales Office: 30 Rockefeller Plaza, 6th Floor, New York, NY 10112.

Mailing Address: 2200 Fletcher Ave., Fort Lee, NJ 07024.

Phone: 201-969-4247. **Fax:** 201-288-0129.

Web Site: <http://www.telemundo47.com>

Technical Facilities: Channel No. 47 (668-674 MHz). Authorized power: 4570-kw max. visual, aural. Antenna: 1508-ft above av. terrain, 1549-ft. above ground, 1561-ft. above sea level.

Latitude 40° 42' 43"
Longitude 74° 00' 49"

Note: Latitude and longitude coordinates shown are based on the North American Datum of 1927 (NAD 27) as currently required by the Mass Media Bureau of the FCC.

Satellite Earth Station: Transmitter Harris; Miralite, 3.7-meter C-band; Scientific-Atlanta, M/A-Com receivers.

Ownership: NBC Universal (Group Owner).

Began Operation: May 16, 1965.

Represented (sales): Telemundo Network Group.

Represented (legal): Hogan & Hartson LLP.

Represented (engineering): Hammett & Edison Inc.

Personnel:

Carlos Sanchez, Vice President & General Manager.

Sylvia Santiago, Traffic Manager.

Francesca Cugliari, General Sales Manager.

Jorge Calvo, Local Sales Manager.

Viviana Grau, Local Sales Manager.

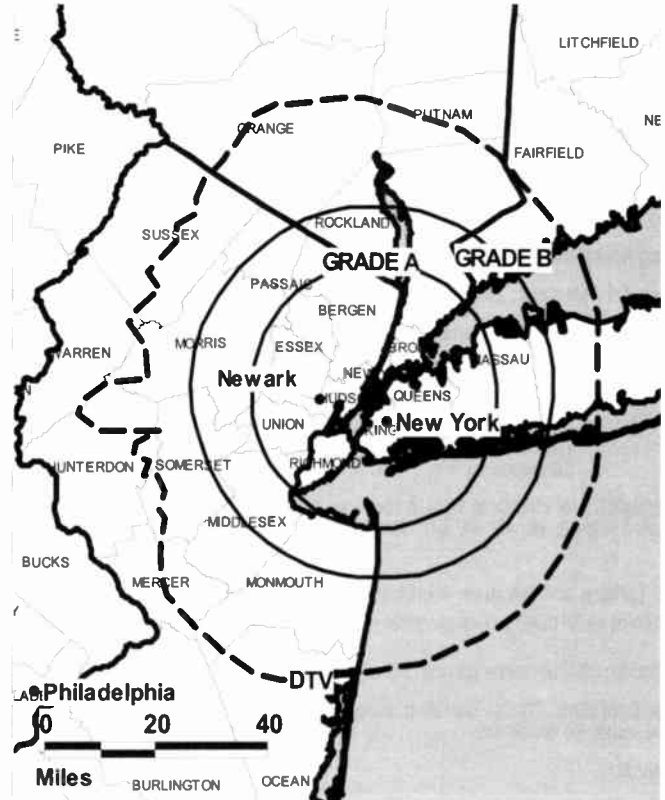
Liliana Aristizabal, National Sales Manager.

Hugo Balta, News Director.

Lennie Stolez, Chief Engineer.

Anna Carbonello, Vice President, Press & Public Affairs.

WNJU BPCT-19991028AAN GRANTED: 7/18/2000



© 2009 Warren Communications News

City of License: Linden. **Station DMA:** New York, NY. **Rank:** 1.

Circulation © 2008 Nielsen. Coverage based on Nielsen study.

GrandTotal	Cable TV Households	Non-cable TV Households	Total TV Households
Estimated Station Totals *	4,211,080	1,030,780	5,241,860
Average Weekly Circulation (2008)	621,251	148,808	770,059
Average Daily Circulation (2008)			410,633
Station DMA Total	Cable TV Households	Non-cable TV Households	Total TV Households
Estimated Station Totals *	4,211,080	1,030,780	5,241,860
Average Weekly Circulation (2008)	621,251	148,808	770,059
Average Daily Circulation (2008)			410,633

*Estimated station totals are sums of the Nielsen TV and Cable TV household estimates for each county in which the station registers viewing of more than 5% as per the Nielsen Survey Methods.

WNJU-DT
Ch. 36

Network Service: TMO.

Grantee: NBC Telemundo License Co., 1299 Pennsylvania Ave. NW, 11th Floor, c/o NBC Inc., Washington, DC 20004.

Studio: 2200 Fletcher Ave., Fort Lee, NJ 27024.

Mailing Address: 2200 Fletcher Ave., Fort Lee, NJ 07024.

Phone: 201-969-4241; 201-664-7504 (NY sales). **Fax:** 201-288-0129.

Web Site: <http://www.telemundo47.com>

Technical Facilities: Channel No. 36 (602-608 MHz). Authorized power: 650-kw max. visual, aural. Antenna: 733-ft above av. terrain, 323-ft. above ground, 943-ft. above sea level.

Latitude	40°	48'	08"
Longitude	74°	14'	48"

Requests CP for change to 1444-ft above av. terrain, 1432-ft. above ground, 1483-ft. above sea level; lat. 40° 44' 54", long. 73° 59' 10", BPCDT-20080620AKQ.

Note: Latitude and longitude coordinates shown are based on the North American Datum of 1927 (NAD 27) as currently required by the Mass Media Bureau of the FCC.

Ownership: NBC Universal (Group Owner).

Began Operation: Station operating under Special Temporary Authority at 14.89-kw max. visual; no on-air date

Personnel:

Carlos Sanchez, Vice President & General Manager.

Sylvia Santiago, Traffic Manager.

Franchesca Cugliari, General Sales Manager.

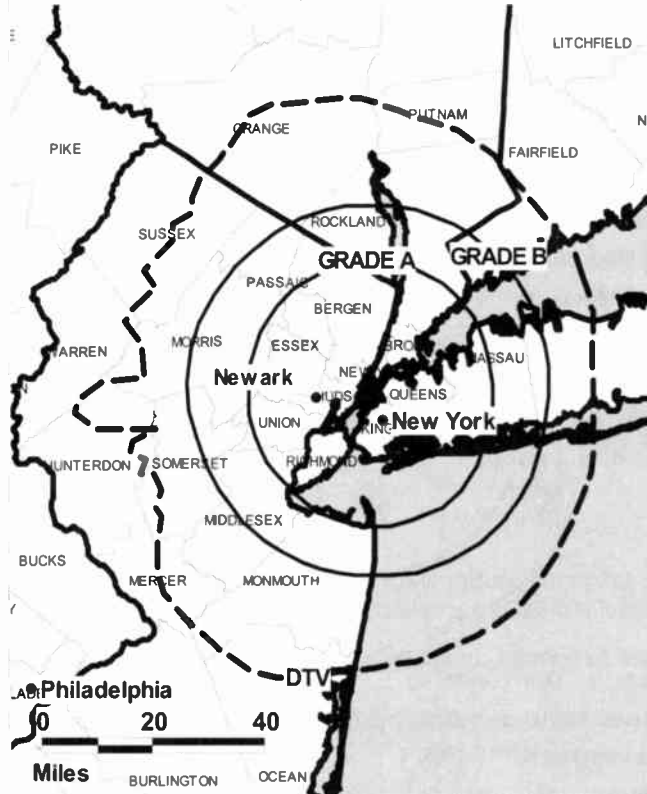
Jorge Calvo, Local Sales Manager.

Viviana Grau, Local Sales Director.

Liliana Aristizabal, National Sales Manager.

Hugo Balta, News Director.

WNJU-DT BPCDT-20080317ADM GRANTED: 5/8/2008



© 2009 Warren Communications News

Lennie Stolez, Chief Engineer.

Anna Carbonello, Vice President, Press & Public Affairs.

City of License: Linden. **Station DMA:** New York, NY. **Rank:** 1.

Nielsen Data: Not available.

WFUT-DT
Ch. 53

Network Service: TEL.

Licensee: Univision New York LLC, 1999 Avenue of the Stars, Suite 3050, Los Angeles, CA 90067.

Studio: 500 Frank W. Burr Blvd., 6th Floor, Teaneck, NJ 07666.

Mailing Address: 500 Frank W. Burr Blvd., 6th Floor, Teaneck, NJ 07666.

Phone: 201-287-4141. **Fax:** 201-287-9423.

E-mail: cschwarz@univision.net

Web Site: <http://www.univision.net>

Technical Facilities: Channel No. 53 (704-710 MHz). Authorized power: 310-kw max. visual, aural. Antenna: 1053-ft above av. terrain, 1053-ft. above ground, 1102-ft. above sea level.

Latitude	40°	45'	22"
Longitude	73°	59'	12"

Note: Latitude and longitude coordinates shown are based on the North American Datum of 1927 (NAD 27) as currently required by the Mass Media Bureau of the FCC.

Ownership: Univision Communications Inc. (Group Owner).

Began Operation: Station operating; no on-air date

Represented (legal): Covington & Burling.

Personnel:

Cristina Schwarz, Vice President & General Manager.

Evelyn Mercado, Operations Manager.

Michelle Liebowitz, Sales Director.

Chuck Chiocco, General Sales Manager.

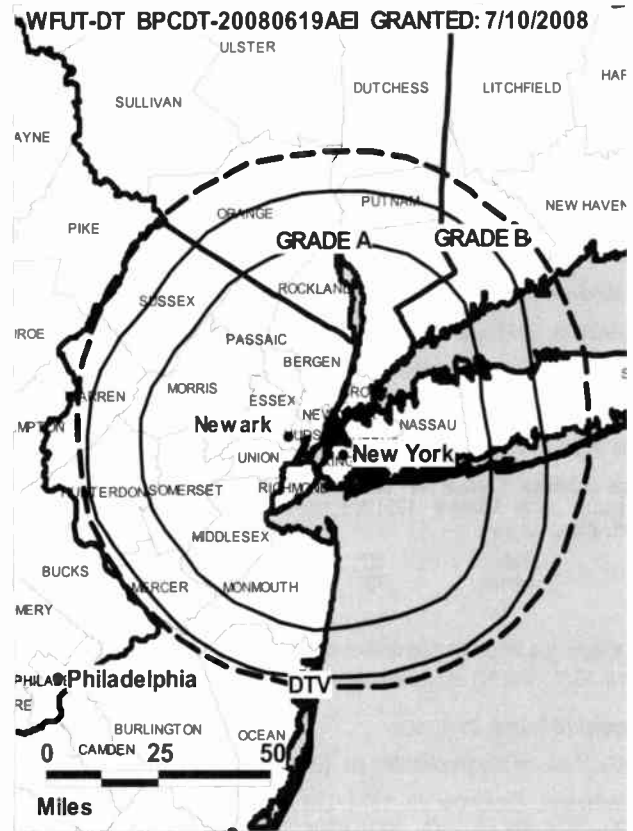
Angela Mancayo-Yera, Local Sales Manager.

Joseph Sebolao, Local Sales Manager.

Norma Morato, News Director.

Dave Barth, Chief Engineer.

Morris Marotta, Controller & Station Manager.



© 2009 Warren Communications News

Maria Lopez, Program Manager.

Miriam Coletta, Promotion Manager.

Carmen Lobelo, Traffic Manager.

Frankie Miranda, Public Relations Director.

City of License: Newark. **Station DMA:** New York, NY. **Rank:** 1.

Nielsen Data: Not available.

WFUT-TV

Ch. 68

(Operates satellite WFTY-TV, Smithtown)

Network Service: TEL.

Licensee: Univision New York LLC, 1999 Avenue of the Stars, Suite 3050, Los Angeles, CA 90067.

Studio: 500 Frank W. Burr Blvd., 6th Floor, Teaneck, NJ 07666.

Mailing Address: 500 Frank W. Burr Blvd., 6th Floor, Teaneck, NJ 07666.

Phone: 201-287-4141. **Fax:** 201-287-9423.

E-mail: cschwarz@univision.net

Web Site: http://www.univision.net

Technical Facilities: Channel No. 68 (794-800 MHz). Authorized power: 2630-kw max. visual, aural. Antenna: 1391-ft above av. terrain, 1384-ft. above ground, 1435-ft. above sea level.

Latitude	40°	44'	54"
Longitude	73°	59'	10"

Note: Latitude and longitude coordinates shown are based on the North American Datum of 1927 (NAD 27) as currently required by the Mass Media Bureau of the FCC.

Multichannel TV Sound: Stereo only.

Ownership: Univision Communications Inc. (Group Owner).

Began Operation: September 29, 1974. Left air December 27, 1974. Resumed operation September 28, 1975. Began prime-time subscription television operation March 1, 1977. Sale to Wometco Enterprises Inc. by Blonder-Tongue Broadcasting Corp. approved by FCC July 20, 1977. Transfer of control to WBC Broadcasting Inc. approved by FCC April 16, 1984. Resumed full-time commercial operation June 1, 1985. Sale to USA Broadcasting by Wometco Enterprises Inc. approved by FCC September 18, 1986. Sale to present owner by USA Broadcasting approved by FCC May 21, 2001. Transfer of control to Broadcasting Media Partners Inc. approved by FCC March 27, 2007.

Represented (legal): Covington & Burling.

Personnel:

Cristina Schwarz, Vice President & General Manager.

Evelyn Mercado, Operations Manager.

Michelle Liebowitz, Sales Director.

Chuck Chiocco, General Sales Manager.

Angela Mancayo-Yera, Local Sales Manager.

Joseph Sebolao, Local Sales Manager.

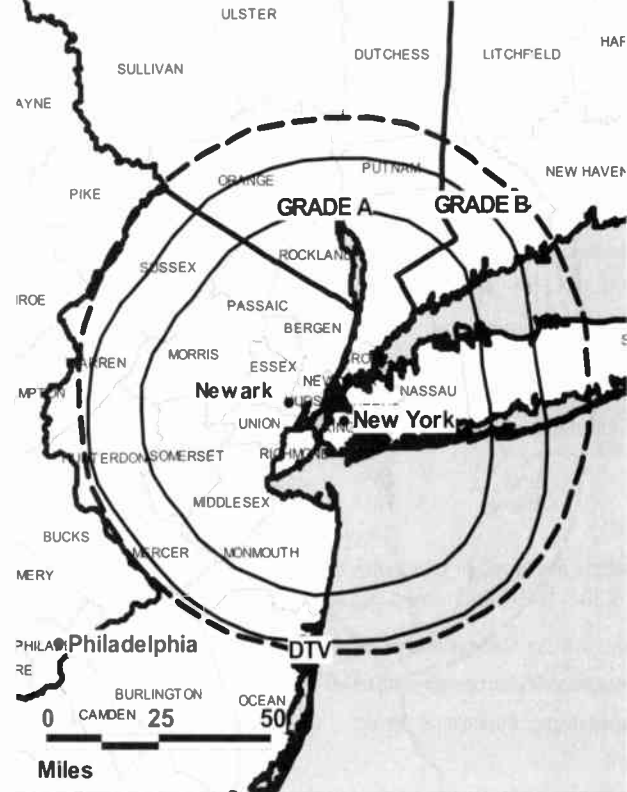
Norma Morato, News Director.

Dave Barth, Chief Engineer.

Morris Marotta, Controller & Station Manager.

Maria Lopez, Program Manager.

WFUT-TV BPCT-20030805AIL GRANTED: 2/6/2004



© 2009 Warren Communications News

Miriam Coletta, Promotion Director.

Carmen Lobelo, Traffic Manager.

Frank Miranda, Public Relations Director.

City of License: Newark. **Station DMA:** New York, NY. **Rank:** 1.

Circulation © 2008 Nielsen. Coverage based on Nielsen study.

GrandTotal	Cable TV Households	Non-cable TV Households	Total TV Households
Estimated Station Totals *	3,619,240	615,230	4,234,470
Average Weekly Circulation (2008)	531,666	103,361	635,027
Average Daily Circulation (2008)			285,662
Station DMA Total	Cable TV Households	Non-cable TV Households	Total TV Households
Estimated Station Totals *	3,619,240	615,230	4,234,470
Average Weekly Circulation (2008)	531,666	103,361	635,027
Average Daily Circulation (2008)			285,662

*Estimated station totals are sums of the Nielsen TV and Cable TV household estimates for each county in which the station registers viewing of more than 5% as per the Nielsen Survey Methods.

WMBC-DT
Ch. 18

Network Service: IND.

Licensee: Mountain Broadcasting Corp., 99 Clinton Rd., West Caldwell, NJ 07006.

Studio: 99 Clinton Rd., West Caldwell, NJ 07006-6601.

Mailing Address: 99 Clinton Rd., West Caldwell, NJ 07006-6601.

Phone: 973-852-0300. **Fax:** 973-808-5516.

E-mail: info@wmbctv.com

Web Site: http://www.wmbctv.com

Technical Facilities: Channel No. 18 (494-500 MHz). Authorized power: 1000-kw max. visual, aural. Antenna: 820-ft above av. terrain, 633-ft. above ground, 1027-ft. above sea level.

Latitude	40°	51'	53"
Longitude	74°	12'	03"

Note: Latitude and longitude coordinates shown are based on the North American Datum of 1927 (NAD 27) as currently required by the Mass Media Bureau of the FCC.

Ownership: Mountain Broadcasting Corp. (Group Owner).

Began Operation: April 3, 2003.

Represented (engineering): du Treil, Lundin & Rackley Inc.

Represented (legal): Fleischman & Harding LLP.

Personnel:

Sun Young Joo, Chairman.

Joon Joo, President.

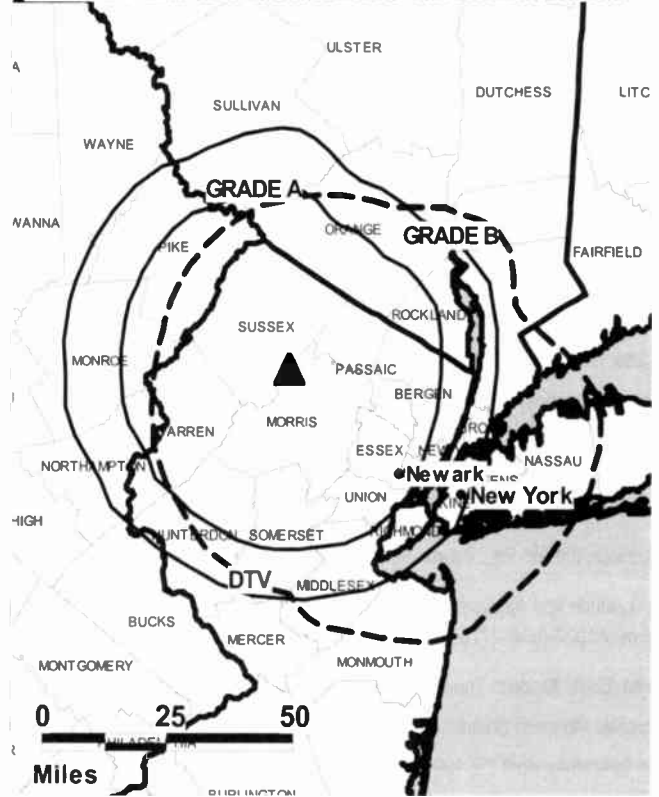
Victor Joo, General Manager.

Hansen Lau, News & Program Director.

Joon Joo, Chief Engineer.

Thomas Cha, Business Manager.

WMBC-DT BMPCDT-20040722ADG GRANTED: 3/28/2005



© 2009 Warren Communications News

Sue Orangeo, Traffic Manager.

City of License: Newton. **Station OMA:** New York, NY. **Rank:** 1.

Nielsen Data: Not available.

WMBC-TV
Ch. 63

Network Service: IND.

Licensee: Mountain Broadcasting Corp., 99 Clinton Rd., West Caldwell, NJ 07006.

Studio: 99 Clinton Rd., West Caldwell, NJ 07006-6601.

Mailing Address: 99 Clinton Rd., West Caldwell, NJ 07006-6601.

Phone: 973-852-0300. **Fax:** 973-808-5516.

E-mail: info@wmbctv.com

Web Site: http://www.wmbctv.com

Technical Facilities: Channel No. 63 (764-770 MHz). Authorized power: 2190-kw max. visual, aural. Antenna: 732-ft above av. terrain, 253-ft. above ground, 1591-ft. above sea level.

Latitude 41° 00' 36"
Longitude 74° 35' 39"

Transmitter: Weldon Rd., 2.8-mi. SE of Sparta.

Note: Latitude and longitude coordinates shown are based on the North American Datum of 1927 (NAD 27) as currently required by the Mass Media Bureau of the FCC.

Satellite Earth Station: Transmitter Comark; Comtech, 5-meter KC-band.

Ownership: Mountain Broadcasting Corp. (Group Owner).

Began Operation: April 26, 1993.

Represented (legal): Fleischman & Harding LLP.

Represented (engineering): du Treil, Lundin & Rackley Inc.

Personnel:

Sun Young Joo, Chairman.

Joon Joo, President.

Victor Joo, General Manager.

Hansen Lau, News & Program Director.

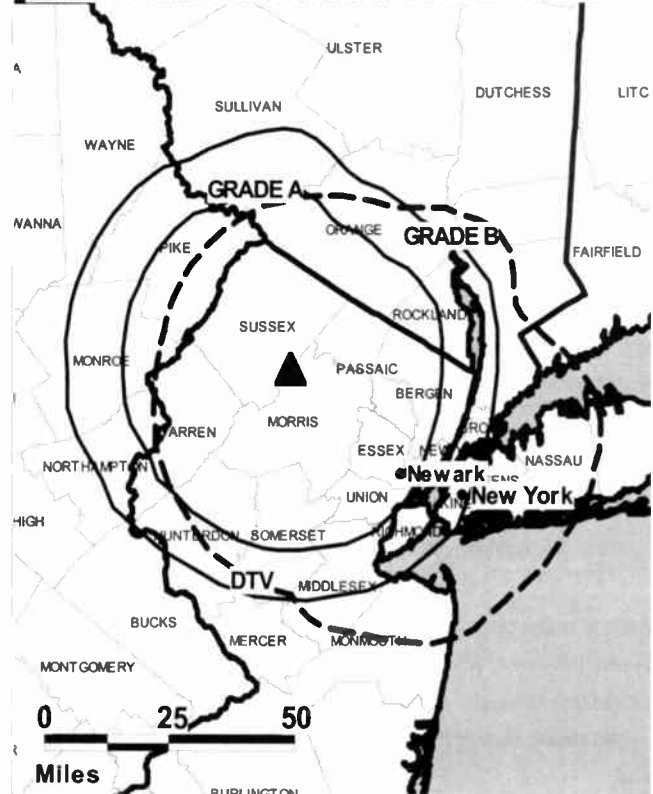
Joon Joo, Chief Engineer.

Thomas Cha, Business Manager.

Sue Orangeo, Traffic Manager.

City of License: Newton. **Station DMA:** New York, NY. **Rank:** 1.

WMBC-TV BMLCT-20011016AAQ GRANTED: 1/8/2002



© 2009 Warren Communications News

Circulation © 2008 Nielsen. Coverage based on Nielsen study.

GrandTotal	Cable	Non-cable	Total
	TV Households	TV Households	TV Households
Estimated Station Totals *	938,240	0	938,240
Average Weekly Circulation (2008)	62,411	0	62,411
Average Daily Circulation (2008)			17,799

Station OMA Total	Cable	Non-cable	Total
	TV Households	TV Households	TV Households
Estimated Station Totals *	938,240	0	938,240
Average Weekly Circulation (2008)	62,411	0	62,411
Average Daily Circulation (2008)			17,799

*Estimated station totals are sums of the Nielsen TV and Cable TV household estimates for each county in which the station registers viewing of more than 5% as per the Nielsen Survey Methods.

New Jersey — Paterson

**WXTV
Ch. 41**

Network Service: UNV.

Licensee: WXTV License Partnership GP, 1999 Avenue of the Stars, Suite 3050, Los Angeles, CA 90067.

Studio: 500 Frank W. Burr Blvd., 6th Floor, Teaneck, NJ 07666.

Mailing Address: 500 Frank W. Burr Blvd., 6th Floor, Teaneck, NJ 07666.

Phone: 201-287-4141. **Fax:** 201-287-9422.

Web Site: <http://www.univision.com>

Technical Facilities: Channel No. 41 (632-638 MHz). Authorized power: 2340-kw max. visual, aural. Antenna: 1381-ft above av. terrain, 1384-ft. above ground, 1434-ft. above sea level.

Latitude 40° 44' 54"
Longitude 73° 59' 10"

Note: Latitude and longitude coordinates shown are based on the North American Datum of 1927 (NAD 27) as currently required by the Mass Media Bureau of the FCC.

Satellite Earth Stations: Transmitter Harris; Scientific-Atlanta, 10-meter; Scientific-Atlanta, 4.6-meter.

Ownership: Univision Communications Inc. (Group Owner).

Began Operation: August 4, 1968. Merger of Trans-Tel Corp. with Spanish International Communications Corp. approved by FCC December 26, 1972. Sale to Hallmark Cards by Spanish International Communications Corp. approved by FCC June 12, 1987. Sale to Perenchio TV (later Univision Communications Inc.) by Hallmark Cards Inc. approved by FCC September 30, 1992. Transfer of control to Broadcasting Media Partners Inc. approved by FCC March 27, 2007.

Represented (sales): Univision.

Represented (legal): Covington & Burling.

Personnel:

Cristina Schwarz, Vice President & General Manager.

Michelle Liebowitz, Vice President & Sales Director.

Maurice Marotta, Station Manager & Controller.

Evelyn Mercado, Operations Manager.

Chuck Chiocco, General Sales Manager.

Angela Mancayo-Yera, Local Sales Manager.

Peggy Zambrano, National Sales Manager.

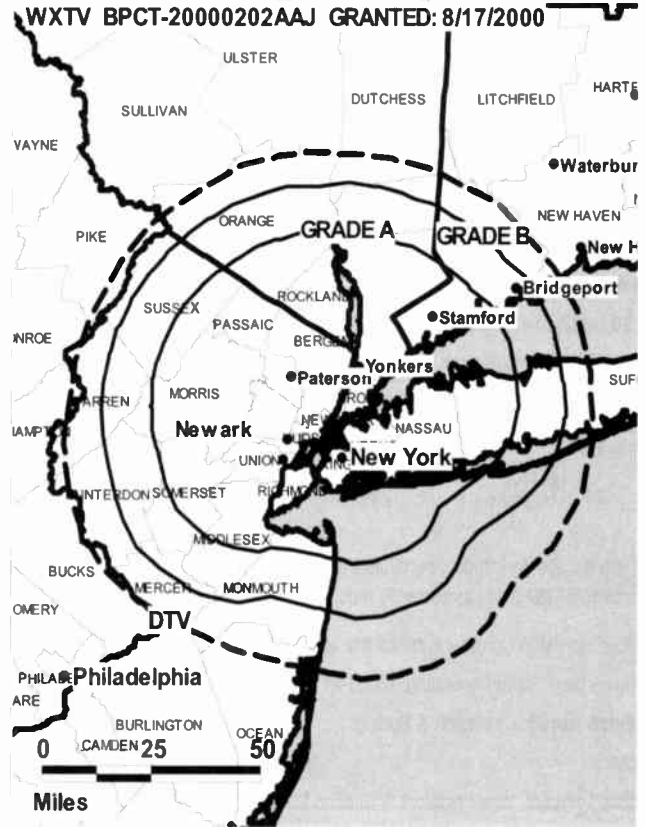
Norma Morato, News Director.

David Barth, Chief Engineer.

Maria Lopez, Program Director.

Mark Duval, Marketing & New Business Development Director.

Miriam Coletta, Promotion Director.



© 2009 Warren Communications News

Bebbie Barrett, Research Director.

Carmen Lobelo, Traffic Manager.

Diana Diaz, Communications Director.

City of License: Paterson. **Station DMA:** New York, NY. **Rank:** 1.

Circulation © 2008 Nielsen. Coverage based on Nielsen study.

GrandTotal	Cable TV Households	Non-cable TV Households	Total TV Households
Estimated Station Totals *	4,520,600	794,130	5,314,730
Average Weekly Circulation (2008)	696,056	144,892	840,948
Average Daily Circulation (2008)			523,412

Station DMA Total	Cable TV Households	Non-cable TV Households	Total TV Households
Estimated Station Totals *	4,520,600	794,130	5,314,730
Average Weekly Circulation (2008)	696,056	144,892	840,948
Average Daily Circulation (2008)			523,412

*Estimated station totals are sums of the Nielsen TV and Cable TV household estimates for each county in which the station registers viewing of more than 5% as per the Nielsen Survey Methods.

WXTV-DT
Ch. 40

Network Service: UNV.

Licensee: WXTV License Partnership GP, 1999 Avenue of the Stars, Suite 3050, Los Angeles, CA 90067.

Studio: 500 Frank W. Burr Blvd., 6th Floor, Teaneck, NJ 07666.

Mailing Address: 500 Frank W. Burr Blvd., 6th Floor, Teaneck, NJ 07666.

Phone: 201-287-4141. **Fax:** 201-287-9427.

Web Site: <http://www.univision.com>

Technical Facilities: Channel No. 40 (626-632 MHz). Authorized power: 300-kw max. visual, aural. Antenna: 1381-ft above av. terrain, 1384-ft. above ground, 1434-ft. above sea level.

Latitude	40°	44'	54"
Longitude	73°	59'	10"

Note: Latitude and longitude coordinates shown are based on the North American Datum of 1927 (NAD 27) as currently required by the Mass Media Bureau of the FCC.

Ownership: Univision Communications Inc. (Group Owner).

Began Operation: Station operating; no on-air date

Represented (legal): Covington & Burling.

Personnel:

Christina Schwarz, Vice President & General Manager.

Michelle Liebowitz, Vice President & Sales Director.

Maurice Marotta, Station Manager & Controller.

Evelyn Mercado, Operations Manager.

Chuck Chiocco, General Sales Manager.

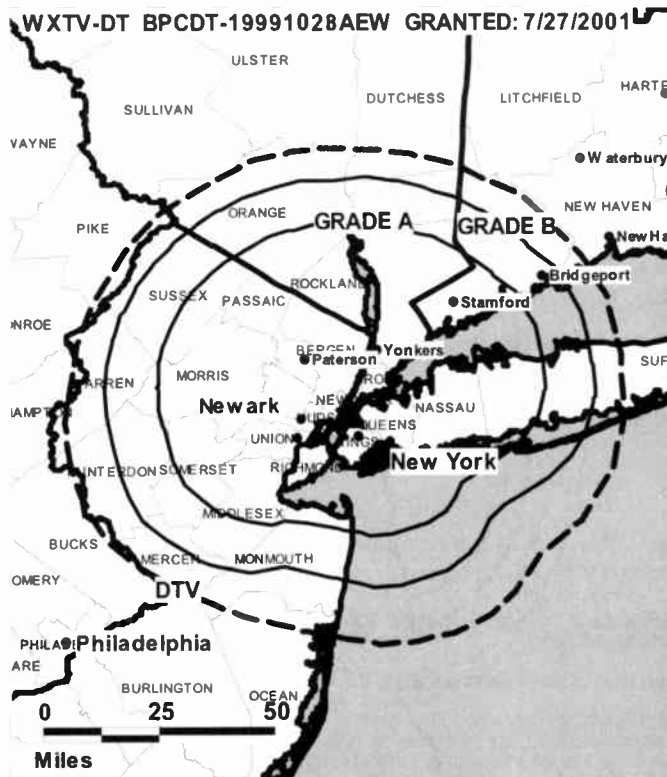
Angela Mancayo-Yera, Local Sales Manager.

Peggy Zambrano, National Sales Manager.

Norma Morato, News Director.

David Barth, Chief Engineer.

Maria Lopez, Program Director.



© 2009 Warren Communications News

Mark Duval, Marketing & New Business Development Director.

Miriam Coletta, Promotion Director.

Bebbie Barrett, Research Director.

Carmelo Lobelo, Traffic Manager.

Diana Diaz, Communications Director.

City of License: Paterson. **Station DMA:** New York, NY. **Rank:** 1.

Nielsen Data: Not available.

WWOR-DT
Ch. 38

Network Service: MNT.

Grantee: Fox Television Stations Inc., 5151 Wisconsin Ave. NW, c/o Molly Pauker, Washington, DC 20016.

Studio: 9 Broadcast Plaza, Secaucus, NJ 07096.

Mailing Address: 9 Broadcast Plaza, Secaucus, NJ 07096.

Phone: 201-330-2214. **Fax:** 201-330-3844.

E-mail: 9newsdesk@foxtv.com

Web Site: <http://www.my9ny.com/>

Technical Facilities: Channel No. 38 (614-620 MHz). Authorized power: 170-kw max. visual, aural. Antenna: 1302-ft above av. terrain, 1296-ft. above ground, 1347-ft. above sea level.

Latitude	40°	44'	54"
Longitude	73°	59'	10"

Note: Latitude and longitude coordinates shown are based on the North American Datum of 1927 (NAD 27) as currently required by the Mass Media Bureau of the FCC.

SNG Mobile Dish: Wolf Coach, 2.4-meter Ku-band.

Ownership: Fox Television Holdings Inc. (Group Owner).

Began Operation: Station operating; no on-air date.

Represented (legal): Skadden, Arps, Slate, Meagher & Flom LLP.

Represented (engineering): Cohen Dippell & Everist PC.

Personnel:

Lew Leone, Vice President & General Manager.

Patrick Paolini, Vice President, Sales.

Nicholas Gardner, Local Sales Manager.

Brian Myenchek, Local Sale Manager.

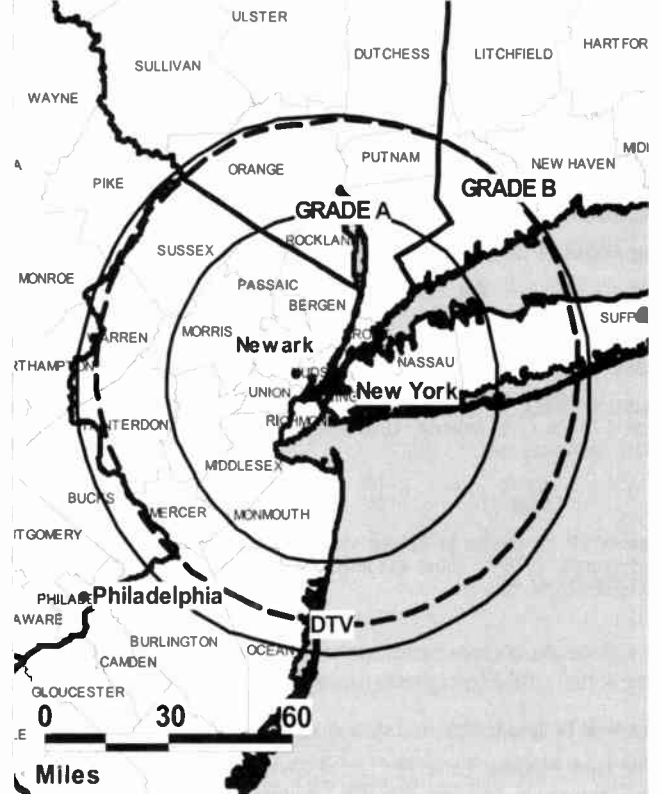
Rob Schu, National Sales Manager.

Art Ventura, Local Sales Manager.

Al Shjarback, Vice President, Engineering.

Lee Bradley, Business Manager.

WWOR-DT BMPCDT-20040130AZR GRANTED: 3/12/2008



© 2009 Warren Communications News

Dan Carlin, Program Director.

Paul Carlucci, Sales & Marketing Manager.

Brian Blum, Creative Services Director.

Violet Cheu, Traffic Manager.

Iris Sierra, Human Resources Director.

City of License: Secaucus. **Station DMA:** New York, NY. **Rank:** 1.

Nielsen Data: Not available.

WWOR-TV
Ch. 9

Network Service: MNT.

Licensee: Fox Television Stations Inc., 5151 Wisconsin Ave. NW, c/o Molly Pauker, Washington, DC 20016.

Studio: 9 Broadcast Plaza, Secaucus, NJ 07096.

Mailing Address: 9 Broadcast Plaza, Secaucus, NJ 07096.

Phone: 201-330-2214. **Fax:** 201-330-3844.

E-mail: 9newsdesk@foxtv.com

Web Site: http://www.my9tv.com/

Technical Facilities: Channel No. 9 (186-192 MHz). Authorized power: 47.9-kw visual, 4.79-kw aural. Antenna: 1640-ft above av. terrain, 1729-ft. above ground, 1741-ft. above sea level.

Latitude 40° 42' 43"
Longitude 74° 00' 49"

Requests CP for change to 121-kw visual, 1335-ft above av. terrain, 1325-ft. above ground, 1378-ft. above sea level; lat. 40° 44' 54", long. 73° 59' 10", BPCT-20040225AAQ.

Note: Latitude and longitude coordinates shown are based on the North American Datum of 1927 (NAD 27) as currently required by the Mass Media Bureau of the FCC.

Multichannel TV Sound: Stereo and separate audio program.

Satellite Earth Stations: Transmitter Larcen; Vertex, 6.1-meter C-band; Vertex, 6.1-meter Ku-band; Radiation Systems, 2.8-meter Ku-band; Microdyne, Harris, Drake receivers.

Ownership: Fox Television Holdings Inc. (Group Owner).

Began Operation: October 5, 1949. In January 1952, R. H. Macy Co. merged ownership with Thomas S. Lee Enterprises Inc., Macy Co. retaining 10%. In December 1955, Macy sold its interest to General Tire & Rubber Co., the latter setting up a parent holding firm, RKO General Inc., for both broadcasting and RKO Radio Pictures. Sale to MCA by RKO General approved by FCC November 25, 1986. Spun off to shareholders as Pinelands Inc. Transfer to BHC Communications Inc. approved by FCC August 18, 1992. Sale to present owner by BHC Communications Inc. approved by FCC July 25, 2001.

Represented (legal): Skadden, Arps, Slate, Meagher & Flom LLP.

Represented (sales): United Television Sales Inc.

Personnel:

Lew Leone, Vice President & General Manager.

Patrick Paolini, Vice President, Sales.

Nicholas Gardner, Local Sales Manager.

Brian Myenckek, Local Sales Manager.

Rob Schu, National Sales Manager.

Art Ventura, Local Sales Manager.

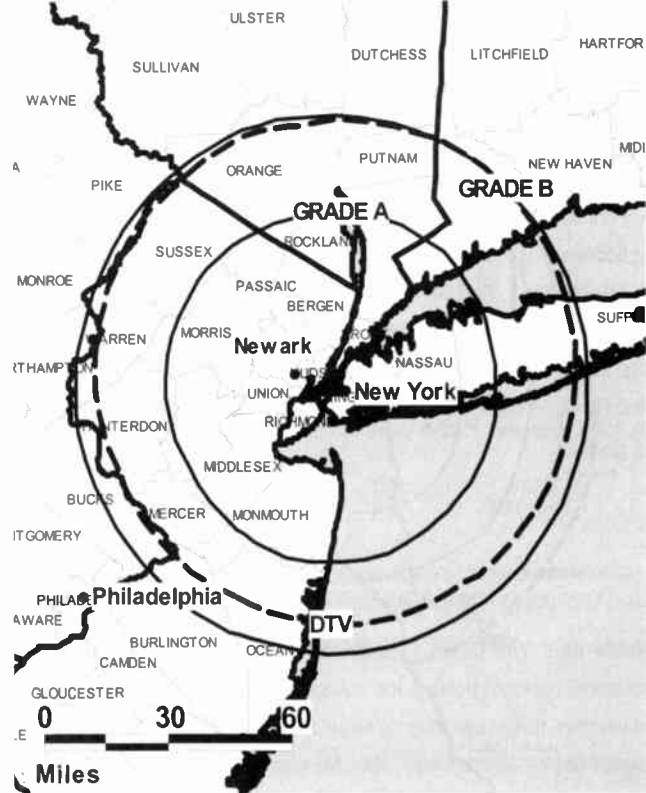
Al Shjarback, Vice President, Engineering.

Lee Bradley, Business Manager.

Dan Carlin, Program Director.

Paul Carlucci, Sales & Marketing Manager.

WWOR-TV BMPCT-7753 GRANTED: 4/18/1974



© 2009 Warren Communications News

Brian Blum, Creative Services Director.

Violet Cheu, Traffic Manager.

Iris Sierra, Human Resources Director.

City of License: Secaucus. **Station DMA:** New York, NY. Rank: 1.

Circulation © 2008 Nielsen. Coverage based on Nielsen study.

GrandTotal	Cable TV Households	Non-cable TV Households	Total TV Households
Estimated Station Totals *	5,469,640	1,271,240	6,740,880
Average Weekly Circulation (2008)	1,992,580	582,469	2,575,049
Average Daily Circulation (2008)			758,679
Station DMA Total	Cable TV Households	Non-cable TV Households	Total TV Households
Estimated Station Totals *	4,955,790	1,242,030	6,197,820
Average Weekly Circulation (2008)	1,896,026	577,128	2,473,154
Average Daily Circulation (2008)			738,897
Other DMA Total	Cable TV Households	Non-cable TV Households	Total TV Households
Estimated Station Totals *	513,850	29,210	543,060
Average Weekly Circulation (2008)	96,554	5,341	101,895
Average Daily Circulation (2008)			19,782

*Estimated station totals are sums of the Nielsen TV and Cable TV household estimates for each county in which the station registers viewing of more than 5% as per the Nielsen Survey Methods.

WUVP-DT
Ch. 66

Network Service: UNV.

Licensee: Univision Philadelphia LLC, 1999 Avenue of the Stars, Suite 3050, Los Angeles, CA 90067.

Studio: 4449 N. Delsea Dr., Newfield, NJ 08344.

Mailing Address: 4449 N. Delsea Dr., Newfield, NJ 08344.

Phone: 856-691-6565. **Fax:** 856-691-2483.

Web Site: <http://www.univision.net>

Technical Facilities: Channel No. 66 (782-788 MHz). Authorized power: 500-kw max. visual, aural. Antenna: 1299-ft above av. terrain, 1220-ft. above ground, 1512-ft. above sea level.

Latitude	40°	02'	30"
Longitude	75°	14'	11"

Holds CP for change to channel number 29, 290-kw max. visual, 1204-ft above av. terrain, 1124-ft. above ground, 1416-ft. above sea level; BPCDT-20080328AIW.

Transmitter: Church Ave. Rd., N of Chew Rd.

Note: Latitude and longitude coordinates shown are based on the North American Datum of 1927 (NAD 27) as currently required by the Mass Media Bureau of the FCC.

Ownership: Univision Communications Inc. (Group Owner).

Began Operation: Station operating; no on-air date. Station plans to broadcast digitally on its analog channel allotment.

Represented (legal): Covington & Burling.

Personnel:

Diana Bald, General Manager & General Sales Manager.

Raul de la Rosa, Local Sales Manager.

John Duffin, National Sales Manager.

John Skelnik, Chief Engineer.

David Sroga, Business Manager.

Josue Duarte, Promotions & Production Manager.

WUVP-DT BPCDT-20080328AIW GRANTED: 4/16/2008



© 2009 Warren Communications News

Chris Loftin, Traffic Manager.

Jose Irizarry, News Director & Community Relations Manager.

Milady Nazir, Research & Marketing Coordinator.

Debra Goldenberg, Executive Assistant.

City of License: Vineland. Station DMA: Philadelphia, PA. Rank: 4.

Nielsen Data: Not available.

WUVP-TV
Ch. 65

Network Service: UNV.

Licensee: Univision Philadelphia LLC, 1999 Avenue of the Stars, Suite 3050, Los Angeles, CA 90067.

Studio: 4449 N. Delsea Dr., Newfield, NJ 08344.

Mailing Address: 4449 N. Delsea Dr., Newfield, NJ 08344.

Phone: 856-691-6565. **Fax:** 856-691-2483.

Web Site: <http://www.univision.net>

Technical Facilities: Channel No. 65 (776-782 MHz). Authorized power: 4070-kw max. visual, aural. Antenna: 1299-ft above av. terrain, 1220-ft. above ground, 1512-ft. above sea level.

Latitude 40° 00' 30"
Longitude 75° 14' 11"

Transmitter: 400-405 Domino Lane.

Note: Latitude and longitude coordinates shown are based on the North American Datum of 1927 (NAD 27) as currently required by the Mass Media Bureau of the FCC.

Satellite Earth Stations: AFC, 3.7-meter Ku-band; Paraclipse, 4.6-meter C-band; Standard Communications, M/A-Com receivers.

Ownership: Univision Communications Inc. (Group Owner).

Began Operation: July 21, 1981. Transfer of control to Broadcasting Media Partners Inc. approved by FCC March 27, 2007. Sale to present owner by USA Broadcasting approved by FCC May 21, 2001. Sale to USA Broadcasting by Press Broadcasting Co. approved by FCC December 16, 1986. Sale to Press Broadcasting Co. by Richard M. Milstead, Trustee in Bankruptcy approved by FCC April 30, 1985. Involuntary assignment to Richard M. Milstead, Reciever from Renaissance Broadcasting Corp. approved by FCC March 22, 1982.

Represented (legal): Covington & Burling.

Personnel:

Diana Bald, General Manager & General Sales Manager.

Raul de la Rosa, Local Sales Manager.

John Duffin, National Sales Manager.

John Skelnik, Chief Engineer.

David Sroga, Business Manager.

Milady Nazir, Research & Marketing Manager.

Josue Duarte, Promotions & Production Manager.

Chris Loftin, Traffic Manager.

Jose Irizarry, News Director & Community Relations Manager.



© 2009 Warren Communications News

Debra Goldenberg, Executive Assistant.

City of License: Vineland. **Station DMA:** Philadelphia, PA. **Rank:** 4.

Circulation © 2008 Nielsen. Coverage based on Nielsen study.

GrandTotal	Cable TV Households	Non-cable TV Households	Total TV Households
Estimated Station Totals *	996,200	398,090	1,394,290
Average Weekly Circulation (2008)	79,604	42,138	121,742
Average Daily Circulation (2008)			54,980
Station OMA Total	Cable TV Households	Non-cable TV Households	Total TV Households
Estimated Station Totals *	996,200	398,090	1,394,290
Average Weekly Circulation (2008)	79,604	42,138	121,742
Average Daily Circulation (2008)			54,980

*Estimated station totals are sums of the Nielsen TV and Cable TV household estimates for each county in which the station registers viewing of more than 5% as per the Nielsen Survey Methods.

New Jersey — Wildwood

WMGM-DT Ch. 36

Network Service: NBC.

Licensee: Access.1 New Jersey License Co., 505 8th Ave., 9th Floor, New York, NY 10018.

Studio: 1601 New Rd., Linwood, NJ 08221.

Mailing Address: 1601 New Rd., Linwood, NJ 08221.

Phone: 609-927-4440. **Fax:** 609-927-7014.

E-mail: gm@nbc40.net

Web Site: <http://www.nbc40.net>

Technical Facilities: Channel No. 36 (602-608 MHz). Authorized power: 205-kw max. visual, aural. Antenna: 415-ft above av. terrain, 417-ft. above ground, 422-ft. above sea level.

Latitude	39°	07'	28"
Longitude	74°	45'	56"

Note: Latitude and longitude coordinates shown are based on the North American Datum of 1927 (NAD 27) as currently required by the Mass Media Bureau of the FCC.

Satellite Earth Stations: ChannelMaster, .

Ownership: Access.1 Communications Corp. (Group Owner).

Began Operation: Station operating; no on-air date.

Represented (legal): Rubin, Winston, Diercks, Harris & Cooke LLP.

Personnel:

Ron Smith, General Manager.

Roger Powe, General Sales Manager.

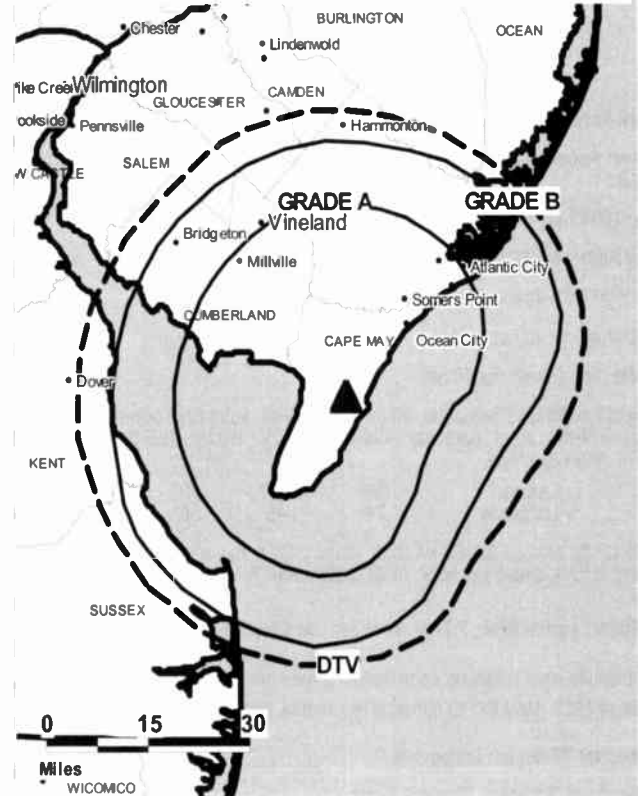
Harvey Cox, News Director.

Frank Polisano, Chief Engineer.

Terri Cowan, Business Manager.

Julie Mulhall, Program & Promotion Director.

WMGM-DT BMPCDT-20050906ACO GRANTED: 5/24/2006



© 2009 Warren Communications News

Willie Munns, Production Manager.

Kathi Bauder, Traffic Manager.

City of License: Wildwood. **Station DMA:** Philadelphia, PA. **Rank:** 4.

Nielsen Data: Not available.

WMGM-TV
Ch. 40

Network Service: NBC.

Licensee: Access.1 New Jersey License Co., 505 8th Ave., 9th Floor, New York, NY 10018.

Studio: 1601 New Rd., Linwood, NJ 08221.

Mailing Address: 1601 New Rd., Linwood, NJ 08221.

Phone: 609-927-4440. **Fax:** 609-927-7014.

E-mail: gm@nbc40.net

Web Site: http://www.nbc40.net

Technical Facilities: Channel No. 40 (626-632 MHz). Authorized power: 740-kw max. visual, 174-kw aural. Antenna: 420-ft above av. terrain, 426-ft. above ground, 430-ft. above sea level.

Latitude 39° 07' 28"
Longitude 74° 45' 56"

Holds CP for change to 955-kw max. visual, 368-ft above av. terrain, 370-ft. above ground, 375-ft. above sea level; BPCT-20050906ACP.

Transmitter: Avalon Blvd., 2.7-mi. W of Sea Isle City, Swainton.

Note: Latitude and longitude coordinates shown are based on the North American Datum of 1927 (NAD 27) as currently required by the Mass Media Bureau of the FCC.

Multichannel TV Sound: Stereo only.

Satellite Earth Stations: ChannelMaster, .

Ownership: Access.1 Communications Corp. (Group Owner).

Began Operation: January 25, 1966. Sale to South Jersey Radio Inc. by William C. Wotring Jr., et al., approved by FCC February 25, 1981. Involuntary transfer of control from Howard L. Green, voting trustee to Estates of Howard L. Green & Donald M. Simmons Jr. approved by FCC December 2, 2002. Sale to present owner by South Jersey Radio Inc. approved by FCC 2003.

Represented (legal): Rubin, Winston, Diercks, Harris & Cooke LLP.

Personnel:

Ron Smith, General Manager.

Roger Powe, General Sales Manager.

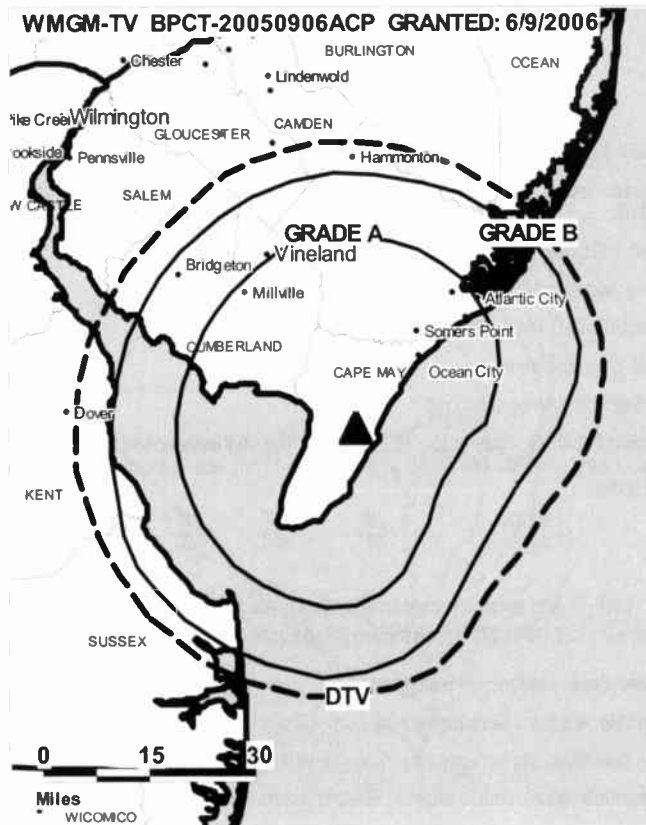
Harvey Cox, News Director.

Frank Polisano, Chief Engineer.

Terri Cowan, Business Manager.

Julie Mulhall, Program & Promotion Director.

Willie Munns, Production Manager.



© 2009 Warren Communications News

Kathi Bauder, Traffic Manager.

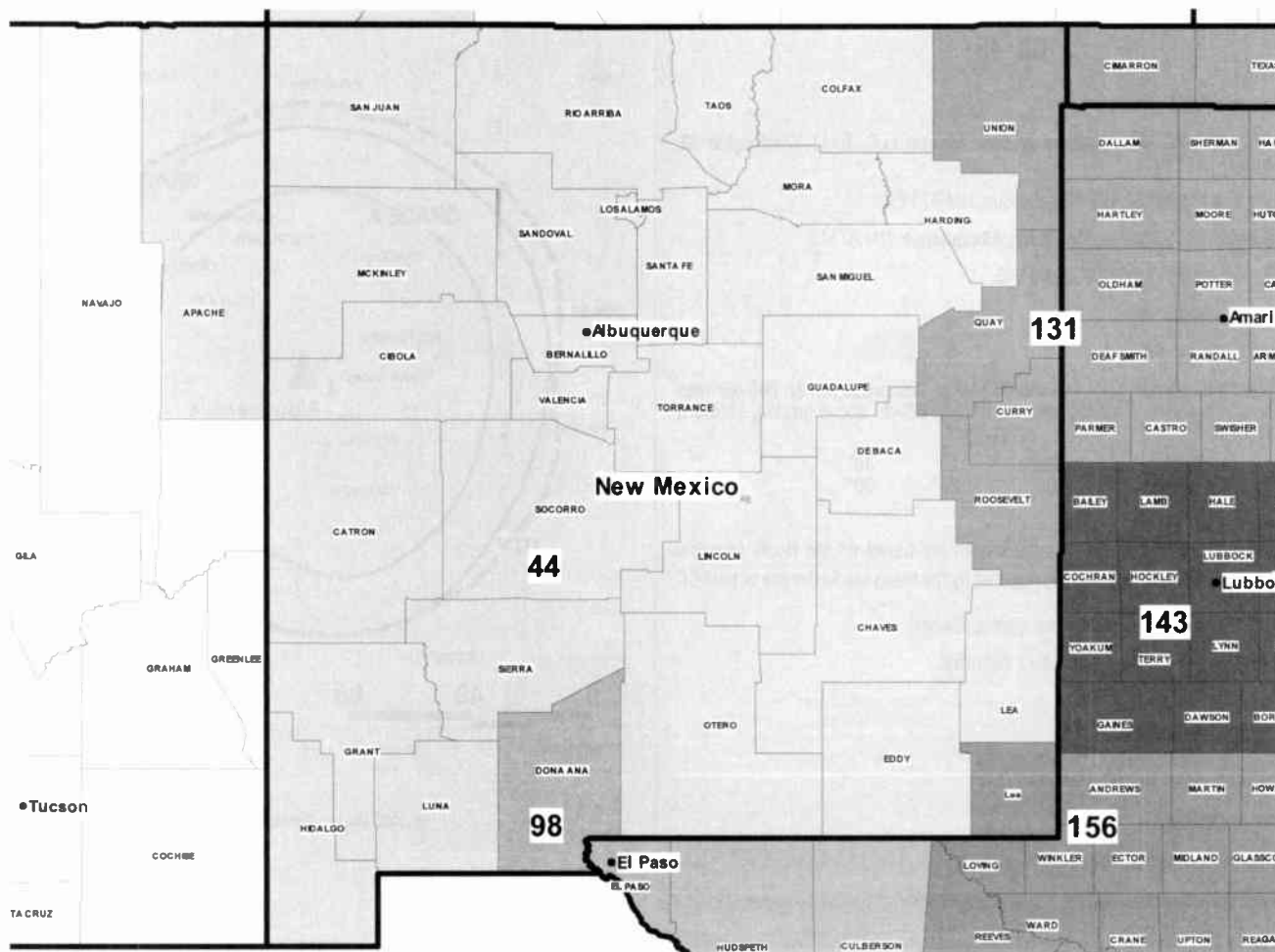
City of License: Wildwood. **Station OMA:** Philadelphia, PA. **Rank:** 4.

Circulation © 2008 Nielsen. Coverage based on Nielsen study.

GrandTotal	Cable TV Households	Non-cable TV Households	Total TV Households
Estimated Station Totals *	123,080	0	123,080
Average Weekly Circulation (2008)	66,027	0	66,027
Average Daily Circulation (2008)			25,496

Station DMA Total	Cable TV Households	Non-cable TV Households	Total TV Households
Estimated Station Totals *	123,080	0	123,080
Average Weekly Circulation (2008)	66,027	0	66,027
Average Daily Circulation (2008)			25,496

*Estimated station totals are sums of the Nielsen TV and Cable TV household estimates for each county in which the station registers viewing of more than 5% as per the Nielsen Survey Methods.



© 2009 Warren Communications News

MARKET	NIELSEN DMA TV HOUSEHOLDS	RANK	MARKET AREA COMMERCIAL STATIONS
Albuquerque-Santa Fe, NM	689,120	44	KASA-DT (27); KASA-TV (2); KASY-DT (45); KASY-TV (50); KBIM-DT (41); KBIM-TV (10); KCHF (11); KCHF-DT (10); KLUZ-DT (42); KLUZ-TV (41); KNAT-DT (24); KNAT-TV (23); KOAT-DT (21); KOAT-TV (7); KOB-DT (26); KOB-TV (4); KOBF (12); KOBF-DT (17); KOBG-TV (6); KOBR (8); KOBR-DT (38); KOCT (6); KOCT-DT (19); KOFT-DT (8); KOVT (10); KOVT-DT (12); KREZ-DT (15); KREZ-TV (6); KRPV (27); KRPV-DT (28); KRQE (13); KRQE-DT (16); KRWB-TV (21); KTEL-TV (25); KTFQ-TV (14); KTLN-TV (33); KWBO (19); KWBO-DT (29)
El Paso, TX (Las Cruces, NM)	308,080	98	KDBC-DT (18); KDBC-TV (4); KFOX-DT (15); KFOX-TV (14); KINT-DT (25); KINT-TV (26); KTDO (48); KTDO-DT (47); KTFN (65); KTFN-DT (51); KTSM-DT (16); KTSM-TV (9); KVIA-DT (17); KVIA-TV (7)
Amarillo, TX	192,090	131	KAMR-DT (19); KAMR-TV (4); KCIT (14); KCIT-DT (15); KEYU-DT (31); KFDA-DT (9); KFDA-TV (10); KPTF (18); KVIH-DT (20); KVIH-TV (12); KVII-DT (23); KVII-TV (7)
Lubbock, TX	158,070	143	KAMC (28); KAMC-DT (27); KCBD (11); KCBD-DT (9); KJTV-DT (35); KJTV-TV (34); KLBK-DT (40); KLBK-TV (13); KLCW-TV (22); KPTB (16); KPTB-DT (25)
Odessa-Midland, TX	141,560	156	KMID (2); KMID-DT (26); KMLM (42); KMLM-DT (43); KOSA-DT (31); KOSA-TV (7); KPEJ (24); KPEJ-DT (23); KUPB (18); KUPT-DT (16); KWAB-DT (33); KWAB-TV (4); KWES-DT (13); KWES-TV (9); KWWT (30)

New Mexico *Digital* Station Totals as of October 1, 2008

	VHF	UHF	TOTAL
Commercial Television	3	16	19
Educational Television	1	4	5
	4	20	24

New Mexico Analog Station Totals as of October 1, 2008

	VHF	UHF	TOTAL
Commercial Television	12	9	21
Educational Television	2	2	4
	14	11	25

KASY-DT
Ch. 45

Network Service: MNT.

Licensee: ACME Television Licenses of New Mexico LLC, 8341 Washington NE, Albuquerque, NM 87113.

Studio: 8341 Washington St. NE, Albuquerque, NM 87113.

Mailing Address: 8341 Washington St. NE, Albuquerque, NM 87113.

Phone: 505-797-1919. **Fax:** 505-344-1145.

E-mail: contactus@my50tv

Web Site: http://www.my50.tv

Technical Facilities: Channel No. 45 (656-662 MHz). Authorized power: 245-kw max. visual, aural. Antenna: 4222-ft above av. terrain, 220-ft. above ground, 10830-ft. above sea level.

Latitude	35°	12'	48"
Longitude	106°	27'	00"

Note: Latitude and longitude coordinates shown are based on the North American Datum of 1927 (NAD 27) as currently required by the Mass Media Bureau of the FCC.

Ownership: ACME Communications Inc. (Group Owner).

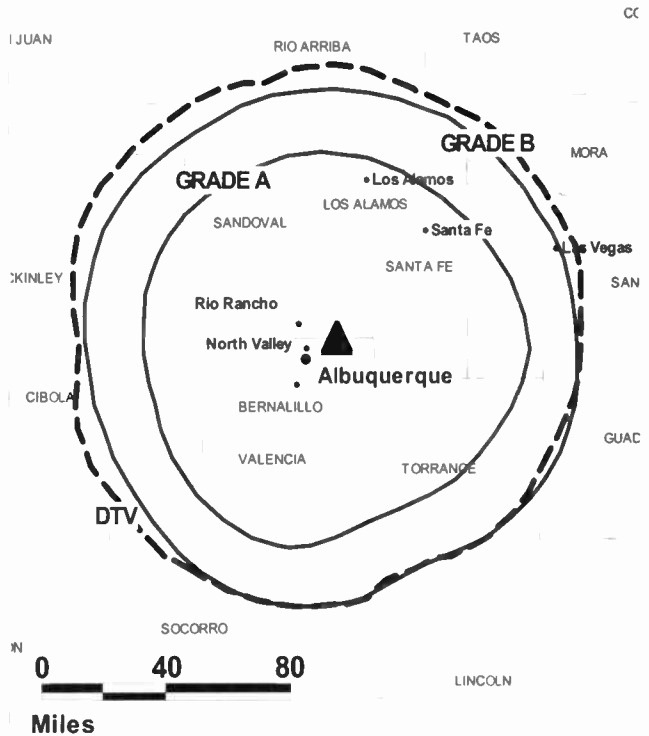
Began Operation: June 1, 2003. Standard Definition.

Personnel:

- Stan Gill, General Manager.
- Dan Marchese, General Sales Manager.
- Kern Dant, Local Sales Manager.
- Larry DiIver, Chief Engineer.
- Cathy Potts, Business Manager.
- Dom Zarrella, Program Director.
- Chris Iller, Creative Services Director.

KASY-DT B MPCDT-20011102AAG GRANTED: 12/14/2001

• Farmington



© 2009 Warren Communications News

Steve Wroski, Traffic Manager.

City of License: Albuquerque. **Station DMA:** Albuquerque-Santa Fe, NM. **Rank:** 44.

Nielsen Data: Not available.

KASY-TV
Ch. 50

Network Service: MNT.

Licensee: ACME Television Licenses of New Mexico LLC, 8341 Washington NE, Albuquerque, NM 87113.

Studio: 8341 Washington St. NE, Albuquerque, NM 87113.

Mailing Address: 8341 Washington St. NE, Albuquerque, NM 87113.

Phone: 505-797-1919. Fax: 505-344-1145.

E-mail: contactus@my50tv.com

Web Site: <http://www.my50.tv>

Technical Facilities: Channel No. 50 (686-692 MHz). Authorized power: 1399-kw max. visual, aural. Antenna: 4222-ft above av. terrain, 220-ft. above ground, 10829-ft. above sea level.

Latitude 35° 12' 48"
Longitude 106° 27' 00"

Transmitter: Sandia Crest.

Note: Latitude and longitude coordinates shown are based on the North American Datum of 1927 (NAD 27) as currently required by the Mass Media Bureau of the FCC.

Ownership: ACME Communications Inc. (Group Owner).

Began Operation: October 6, 1995. Sale to present owner by Ramar Communications II Ltd. approved by FCC June 18, 1999. ACME Communications Inc. went public September 30, 1999.

Represented (legal): Leventhal, Senter & Lerman PLLC.

Personnel:

Stan Gill, General Manager.

Oan Marchese, General Sales Manager.

Kern Dant, Local Sales Manager.

Larry Oliver, Chief Engineer.

Kathy Potts, Business Manager.

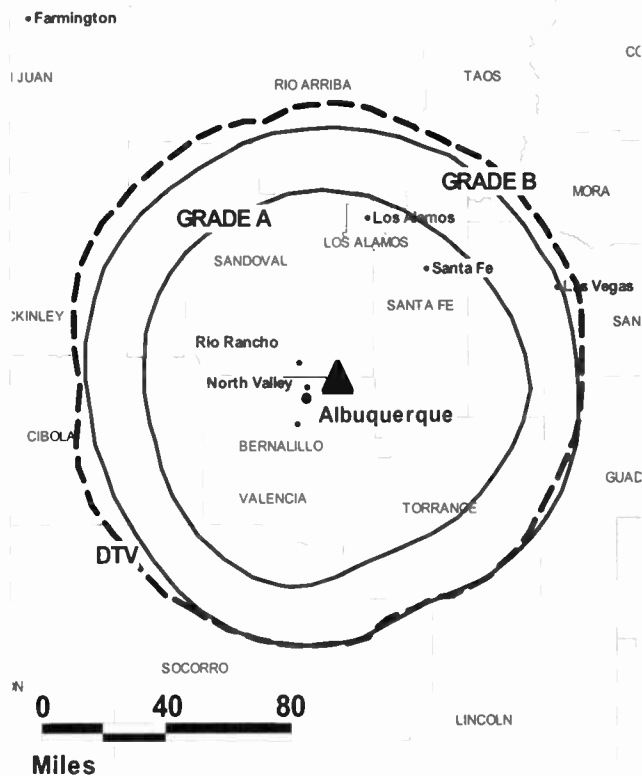
Oom Zarrella, Program Director.

Chris Iller, Creative Services Director.

Steve Wroski, Traffic Manager.

City of License: Albuquerque. Station DMA: Albuquerque-Santa Fe, NM. Rank: 44.

KASY-TV BPCT-20010320AAD GRANTED: 9/21/2001



© 2009 Warren Communications News

Circulation © 2008 Nielsen. Coverage based on Nielsen study.

GrandTotal	Cable TV Households	Non-cable TV Households	Total TV Households
Estimated Station Totals *	253,770	364,350	618,120
Average Weekly Circulation (2008)	30,556	49,581	80,137
Average Daily Circulation (2008)			28,775

Station DMA Total	Cable TV Households	Non-cable TV Households	Total TV Households
Estimated Station Totals *	253,770	364,350	618,120
Average Weekly Circulation (2008)	30,556	49,581	80,137
Average Daily Circulation (2008)			28,775

*Estimated station totals are sums of the Nielsen TV and Cable TV household estimates for each county in which the station registers viewing of more than 5% as per the Nielsen Survey Methods.

New Mexico — Albuquerque

KLUZ-DT Ch. 42

Network Service: UNV.

Licensee: Entravision Holdings LLC, 11900 Olympic Blvd., Suite 590, Los Angeles, CA 90064.

Studio: 2725 Broadbent Pkwy. NE, Suite F, Albuquerque, NM 87107.

Mailing Address: 2725 Broadbent Pkwy. NE, Suite F, Albuquerque, NM 87107.

Phone: 505-342-4141. **Fax:** 505-344-8714.

E-mail: mwilder@entravision.com

Technical Facilities: Channel No. 42 (638-644 MHz). Authorized power: 321-kw max. visual, aural. Antenna: 4140-ft above av. terrain, 118-ft. above ground, 10758-ft. above sea level.

Latitude	35°	12'	41"
Longitude	106°	26'	56"

Note: Latitude and longitude coordinates shown are based on the North American Datum of 1927 (NAD 27) as currently required by the Mass Media Bureau of the FCC.

Ownership: Entravision Communications Corp. (Group Owner).

Began Operation: Station operating; no on-air date

Personnel:

Margarita Wilder, General Manager & General & Local Sales Manager.

Kambiz Victory, Chief Engineer.

Daniella Langdon, Controller.

Adrienna Valcreau, Program Director & Traffic Manager.

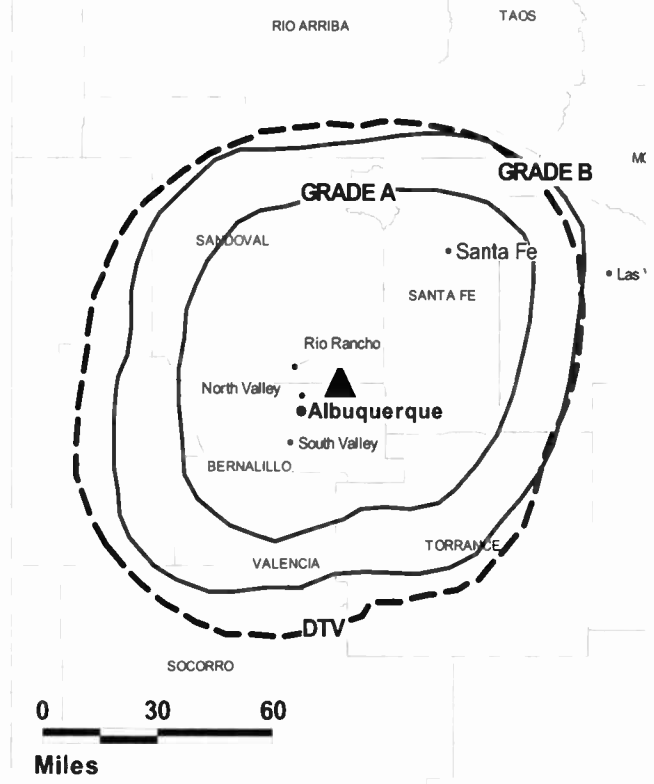
Delia J. Montoya, Promotion Coordinator.

Jonathan Montes, Production Manager.

Alex Bosschaerts, News Director.

Carla Schmidly, Research Analyst.

KLUZ-DT B MPCDT-20060705ACC GRANTED: 7/28/2006



© 2009 Warren Communications News

Monica Rains, Office Manager.

City of License: Albuquerque. **Station DMA:** Albuquerque-Santa Fe, NM. **Rank:** 44.

Nielsen Data: Not available.

New Mexico — Albuquerque

**KLUZ-TV
Ch. 41**

Network Service: UNV.

Licensee: Entravision Holdings LLC, 11900 Olympic Blvd., Suite 590, Los Angeles, CA 90064.

Studio: 2725 Broadbent Pkwy. NE, Suite F, Albuquerque, NM 87107.

Mailing Address: 2725 Broadbent Pkwy. NE, Suite F, Albuquerque, NM 87107.

Phone: 505-342-4141. **Fax:** 505-344-8714.

E-mail: mwilder@entravision.com

Technical Facilities: Channel No. 41 (632-638 MHz). Authorized power: 1200-kw max. visual, 58.9-kw aural. Antenna: 4121-ft above av. terrain, 118-ft. above ground, 10758-ft. above sea level.

Latitude 35° 12' 41"
Longitude 106° 26' 56"

Transmitter: Sandia Crest, approx. 30-mi. NE of Albuquerque.

Note: Latitude and longitude coordinates shown are based on the North American Datum of 1927 (NAD 27) as currently required by the Mass Media Bureau of the FCC.

Satellite Earth Station: Transmitter Comark; Scientific-Atlanta, 5-meter.

Ownership: Entravision Communications Corp. (Group Owner).

Began Operation: September 5, 1987.

Represented (sales): Univision.

Represented (legal): Thompson Hine LLP.

Personnel:

Margarita Wilder, General Manager & General & Local Sales Manager.

Kambiz Victory, Chief Engineer.

Daniella Langdon, Controller.

Adrienna Valcreau, Program Director & Traffic Manager.

Delia J. Montoya, Promotion Coordinator.

Jonathan Montes, Production Manager.

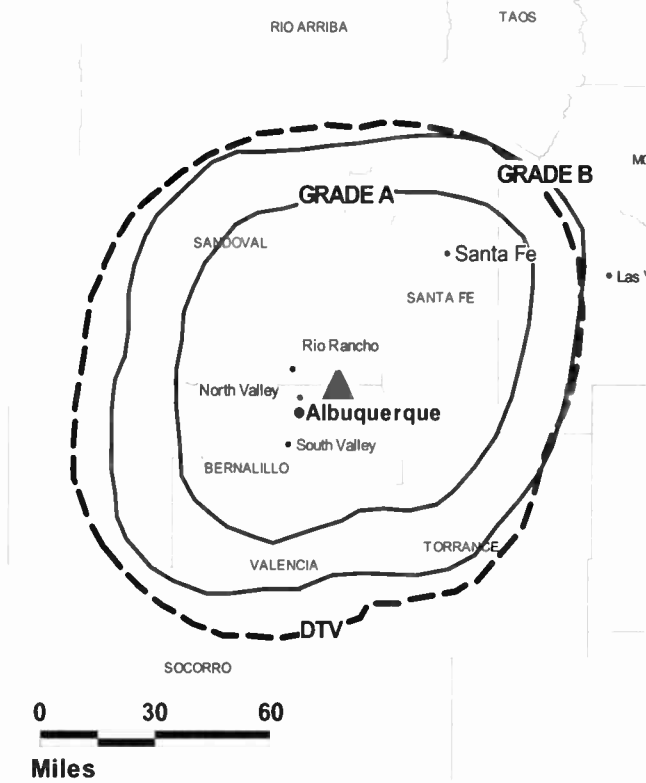
Alex Bosschaerts, News Director.

Carla Schmidly, Research Analyst.

Monica Rains, Office Manager.

City of License: Albuquerque. **Station DMA:** Albuquerque-Santa Fe, NM. **Rank:** 44.

KLUZ-TV BPCT-19960624KE GRANTED: 3/19/1997



© 2009 Warren Communications News

Circulation © 2008 Nielsen. Coverage based on Nielsen study.

GrandTotal	Cable TV Households	Non-cable TV Households	Total TV Households
Estimated Station Totals *	219,910	221,840	441,750
Average Weekly Circulation (2008)	19,085	20,801	39,886
Average Daily Circulation (2008)			24,844
Station DMA Total	Cable TV Households	Non-cable TV Households	Total TV Households
Estimated Station Totals *	219,910	221,840	441,750
Average Weekly Circulation (2008)	19,085	20,801	39,886
Average Daily Circulation (2008)			24,844

*Estimated station totals are sums of the Nielsen TV and Cable TV household estimates for each county in which the station registers viewing of more than 5% as per the Nielsen Survey Methods.

KNAT-DT
Ch. 24

Network Service: TBN.

Licensee: Trinity Broadcasting Network Inc., 2442 Michelle Dr., Tustin, CA 92780.

Studio: 1510 Coors Blvd. NW, Albuquerque, NM 87121.

Mailing Address: 1510 Coors Blvd. NW, Albuquerque, NM 87121.

Phone: 505-836-6585. **Fax:** 505-831-8725.

E-mail: knat@tbn.org

Web Site: http://www.tbn.org

Technical Facilities: Channel No. 24 (530-536 MHz). Authorized power: 200-kw max. visual, aural. Antenna: 4078-ft above av. terrain, 59-ft. above ground, 10672-ft. above sea level.

Latitude	35°	12'	54"
Longitude	106°	27'	02"

Requests CP for change to 360-kw max. visual; BPCDT-20080618ABF.

Holds CP for change to 190-kw max. visual, 4131-ft above av. terrain, 108-ft. above ground, 10722-ft. above sea level; BPCDT-20080312ABY.

Note: Latitude and longitude coordinates shown are based on the North American Datum of 1927 (NAD 27) as currently required by the Mass Media Bureau of the FCC.

Ownership: Trinity Broadcasting Network Inc. (Group Owner).

Began Operation: Station operating; no on-air date

Represented (legal): Colby M. May.

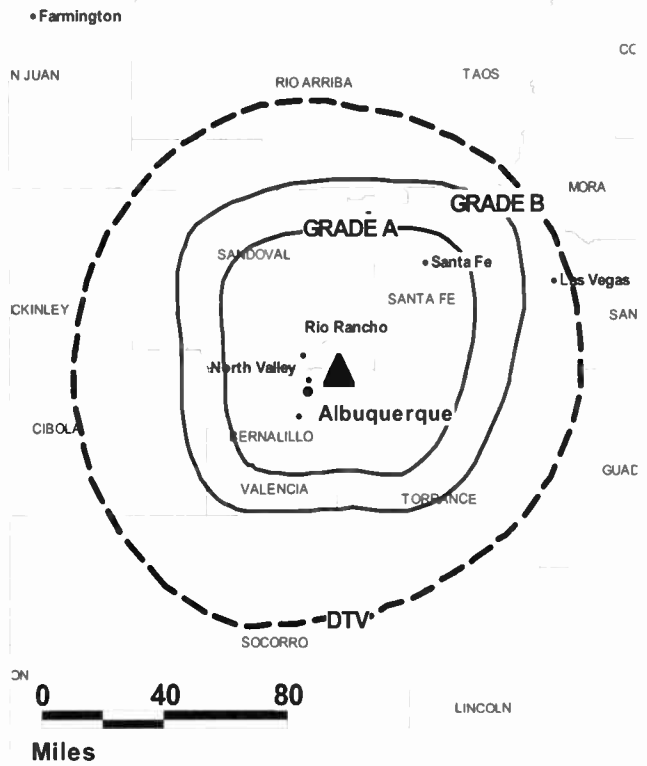
Personnel:

Cynthia Mansfield, Station Manager.

Ben Miller, Chief Engineer.

Gary Pratz, Production Manager.

KNAT-DT BPCDT-20080312ABY GRANTED: 3/25/2008



© 2009 Warren Communications News

City of License: Albuquerque. **Station DMA:** Albuquerque-Santa Fe, NM. **Rank:** 44.
Nielsen Data: Not available.

KNAT-TV
Ch. 23

Network Service: TBN.

Licensee: Trinity Broadcasting Network Inc., 2442 Michelle Dr., Tustin, CA 92780.

Studio: 1510 Coors Blvd. NW, Albuquerque, NM 87121-1152.

Mailing Address: 1510 Coors Blvd. NW, Albuquerque, NM 87121.

Phone: 505-836-6585. **Fax:** 505-831-8725.

E-mail: knat@tbn.org

Web Site: http://www.tbn.org

Technical Facilities: Channel No. 23 (524-530 MHz). Authorized power: 1191-kw max. & 387-kw horizontal visual, 119.1-kw & 38.7-kw horizontal aural. Antenna: 4130-ft above av. terrain, 136-ft. above ground, 10748-ft. above sea level.

Latitude 35° 12' 54"
Longitude 106° 27' 02"

Transmitter: Sandia Crest, Cibola National Forest.

Note: Latitude and longitude coordinates shown are based on the North American Datum of 1927 (NAD 27) as currently required by the Mass Media Bureau of the FCC.

Multichannel TV Sound: Separate audio program.

Satellite Earth Stations: Transmitter Philips; Harris, 6-meter C-band; Scientific-Atlanta, 7-meter C-band.

Ownership: Trinity Broadcasting Network Inc. (Group Owner).

Began Operation: August 10, 1975. Sale to present owner by All American TV Inc. approved by FCC May 8, 2000. Sale to All American TV Inc. by Trinity Broadcasting Network approved by FCC November 6, 1989. Sale to Trinity by John Carson, et al., approved by FCC December 4, 1985. Sale to Carson group by Eddie L. Pena, et al., approved by FCC July 23, 1982. Station left air in 1985 (Television Digest, Vol. 25:24). Later resumed operation.

Represented (legal): Colby M. May.

Personnel:

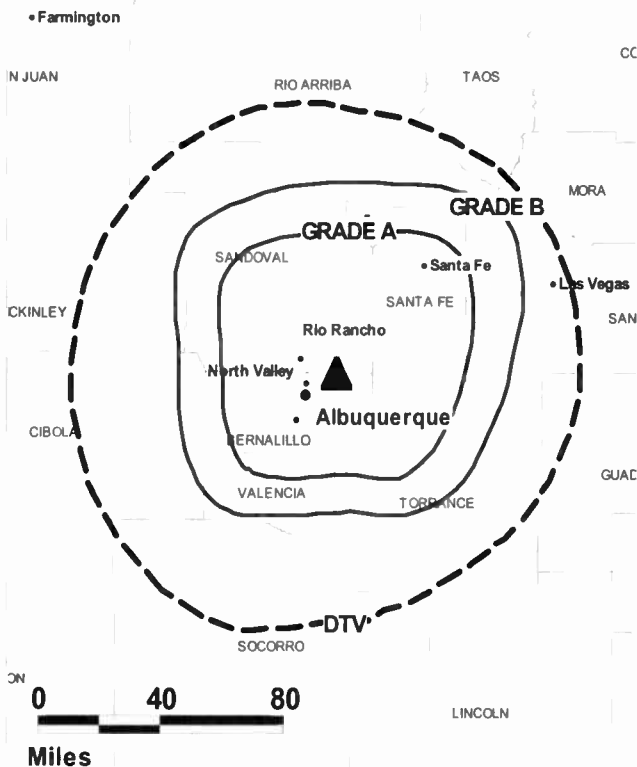
Cynthia Mansfield, Station Manager.

Ben Miller, Chief Engineer.

Gary Pratz, Production Manager.

City of License: Albuquerque. **Station DMA:** Albuquerque-Santa Fe, NM. **Rank:** 44.

"KNAT-TV BPCT-19820930KG GRANTED: 10/12/1982"



Circulation © 2008 Nielsen. Coverage based on Nielsen study.

GrandTotal	Cable TV Households	Non-cable TV Households	Total TV Households
Estimated Station Totals *	5,840	0	5,840
Average Weekly Circulation (2008)	540	0	540
Average Daily Circulation (2008)			23

Station DMA Total	Cable TV Households	Non-cable TV Households	Total TV Households
Estimated Station Totals *	5,840	0	5,840
Average Weekly Circulation (2008)	540	0	540
Average Daily Circulation (2008)			23

*Estimated station totals are sums of the Nielsen TV and Cable TV household estimates for each county in which the station registers viewing of more than 5% as per the Nielsen Survey Methods.

KOAT-DT
Ch. 21

Network Service: ABC.

Licensee: KOAT Hearst-Argyle Television Inc., 888 7th Ave., New York, NY 10106.

Studio: 3801 Carlisle Blvd. NE, Albuquerque, NM 87125.

Mailing Address: PO Box 25982, Albuquerque, NM 87125.

Phone: 505-884-7777. **Fax:** 505-884-6282.

E-mail: grwilliams@hearst.com

Web Site: <http://www.koat.com>

Technical Facilities: Channel No. 21 (512-518 MHz). Authorized power: 280-kw max. visual, aural. Antenna: 4078-ft above av. terrain, 79-ft. above ground, 10672-ft. above sea level.

Latitude	35°	12'	53"
Longitude	106°	27'	01"

Holds CP for change to channel number 7, 26.5-kw visual, 4239-ft above av. terrain, 233-ft. above ground, 10827-ft. above sea level; BPCDT-20080317AEH.

Transmitter: Sandia Crest antenna site.

Note: Latitude and longitude coordinates shown are based on the North American Datum of 1927 (NAD 27) as currently required by the Mass Media Bureau of the FCC.

Ownership: Hearst-Argyle Television Inc. (Group Owner).

Began Operation: May 1, 2002. Standard and High Definition. Station plans to broadcast digitally on its analog channel allotment.

Represented (sales): Eagle Television Sales.

Represented (legal): Brooks, Pierce, McLendon, Humphrey & Leonard LLP.

Represented (engineering): John F. X. Browne & Associates PC.

Personnel:

Mary Lynn Roper, President & General Manager.

Barbara Burzillo, General Sales Manager.

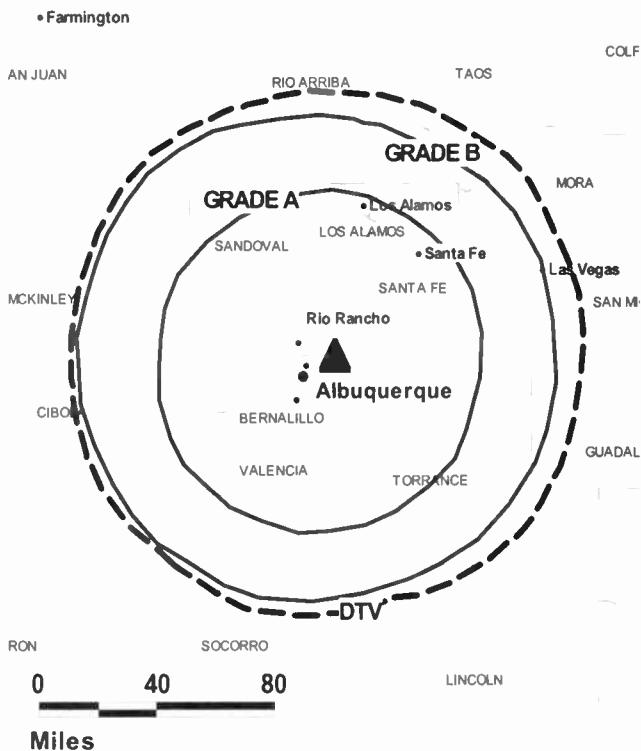
Karen Martinez, Local Sales Manager.

Beth Psersserie, National Sales Manager.

Sue Stephens, News Director.

Michael Patrick, Assistant News Director.

—KOAT-DT BPCDT-20080317AEH GRANTED: 3/31/2008—



© 2009 Warren Communications News

Gary Williams, Chief Engineer.

Teri Hernandez, Program Director.

Brian Bouloy, Production Manager.

Larry Kellogg, Creative Services Director.

Debbie Apodaca, Traffic Manager.

City of License: Albuquerque. **Station DMA:** Albuquerque-Santa Fe, NM. **Rank:** 44.

Nielsen Data: Not available.

KOAT-TV

Ch. 7

(Operates satellites KOCT, Carlsbad; KOVT, Silver City)

Network Service: ABC.

Licensee: KOAT Hearst-Argyle Television Inc., 888 7th Ave., New York, NY 10106.

Studio: 3801 Carlisle Blvd. NE, Albuquerque, NM 87107.

Mailing Address: PO Box 25982, Albuquerque, NM 87125.

Phone: 505-884-7777. **Fax:** 505-884-6282.

E-mail: grwilliams@hearst.com

Web Site: http://www.koat.com

Technical Facilities: Channel No. 7 (174-180 MHz). Authorized power: 87.1-kw visual, 19.4-kw aural. Antenna: 4239-ft above av. terrain, 262-ft. above ground, 10827-ft. above sea level.

Latitude 35° 12' 53"
Longitude 106° 27' 01"

Transmitter: 14.5-mi. NE of Albuquerque.

Note: Latitude and longitude coordinates shown are based on the North American Datum of 1927 (NAD 27) as currently required by the Mass Media Bureau of the FCC.

Satellite Earth Stations: Transmitter Harris; Harris, 6.1-meter; Andrew, 9.3-meter; Andrew, 4.5-meter; Vertex, 4.7-meter; Standard Components, M/A-Com, Harris, Avantek receivers.

Ownership: Hearst-Argyle Television Inc. (Group Owner).

Began Operation: September 28, 1953. Sale to present owner by Pulitzer Publishing Co. approved by FCC November 24, 1998 (Television Digest, Vol. 38:22, 48). Sale to Pulitzer Publishing Co. by WGAL Television Inc. approved by FCC May 7, 1969 (Vol. 9:19). Sale by Alvarado Television Co. Inc. approved by FCC January 23, 1963. Merger with KVOA-TV Tucson, approved by FCC September 30, 1959 (Vol. 15:34, 40). Sale to Clinton McKinnon by A. M. Caldwell, Walter Stiles and associates approved by FCC February 6, 1957 (Vol. 12:51; 13:6).

Represented (sales): Eagle Television Sales.

Represented (legal): Brooks, Pierce, McLendon, Humphrey & Leonard LLP.

Represented (engineering): John F. X. Browne & Associates PC.

Personnel:

Mary Lynn Roper, President & General Manager.

Barbara Burzillo, General Sales Manager.

Karen Martinez, Local Sales Manager.

Beth Psersserle, National Sales Manager.

Sue Stephens, News Director.

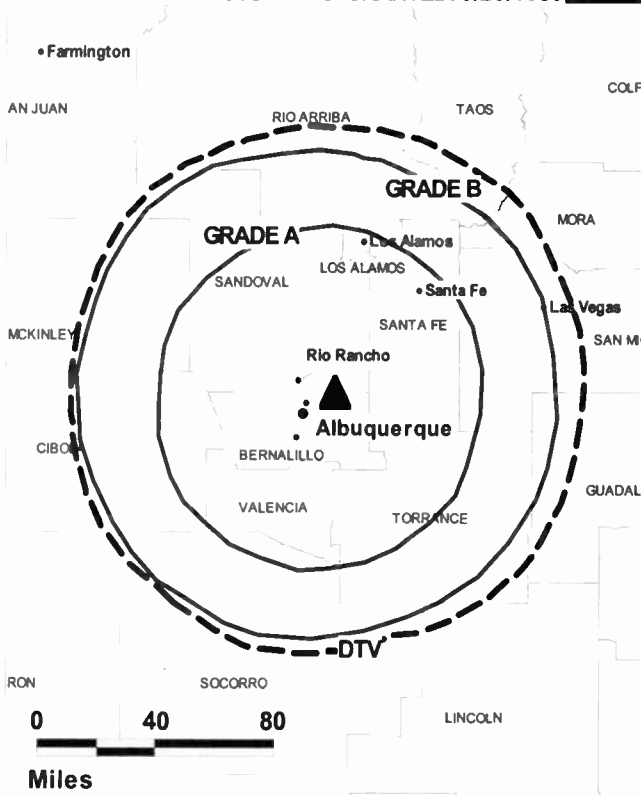
Michael Patrick, Assistant News Director.

Gary Williams, Chief Engineer.

Teri Hernandez, Program Director.

Brian Bouloy, Production Manager.

KOAT-TV BPCT-19860722KG GRANTED: 3/26/1987



© 2009 Warren Communications News

Larry Kellogg, Creative Services Director.

Debbie Apodaca, Traffic Manager.

City of License: Albuquerque. **Station DMA:** Albuquerque-Santa Fe, NM. **Rank:** 44.

Circulation © 2008 Nielsen. Coverage based on Nielsen study.

GrandTotal	Cable TV Households	Non-cable TV Households	Total TV Households
Estimated Station Totals *	299,500	386,890	686,390
Average Weekly Circulation (2008)	175,667	231,878	407,545
Average Daily Circulation (2008)			206,001
Station DMA Total	Cable TV Households	Non-cable TV Households	Total TV Households
Estimated Station Totals *	260,630	375,880	636,510
Average Weekly Circulation (2008)	171,043	230,148	401,191
Average Daily Circulation (2008)			204,411
Other DMA Total	Cable TV Households	Non-cable TV Households	Total TV Households
Estimated Station Totals *	38,870	11,010	49,880
Average Weekly Circulation (2008)	4,624	1,730	6,354
Average Daily Circulation (2008)			1,590

*Estimated station totals are sums of the Nielsen TV and Cable TV household estimates for each county in which the station registers viewing of more than 5% as per the Nielsen Survey Methods.

New Mexico — Albuquerque

KOB-DT

Ch. 26

Network Service: NBC.

Licensee: KOB-TV LLC, 3415 University Ave. W, St. Paul, MN 55114-2099.

Studio: 4 Broadcast Plaza SW, Albuquerque, NM 87104.

Mailing Address: PO Box 1351, Albuquerque, NM 87103.

Phone: 505-243-4411. **Fax:** 505-764-2522.

E-mail: jfinkel@kob.com

Web Site: <http://www.kob.com>

Technical Facilities: Channel No. 26 (542-548 MHz). Authorized power: 270-kw max. visual, aural. Antenna: 4190-ft above av. terrain, 170-ft. above ground, 10796-ft. above sea level.

Latitude	35°	12'	42"
Longitude	106°	26'	58"

Note: Latitude and longitude coordinates shown are based on the North American Datum of 1927 (NAD 27) as currently required by the Mass Media Bureau of the FCC.

Ownership: Hubbard Broadcasting Inc. (Group Owner).

Began Operation: August 2, 2002. Standard Definition.

Represented (engineering): du Treil, Lundin & Rackley Inc.

Represented (legal): Holland & Knight LLP.

Represented (sales): Petry Television Inc.

Personnel:

Susan Connor, Station Manager.

Mike Burgess, Vice President & General Manager.

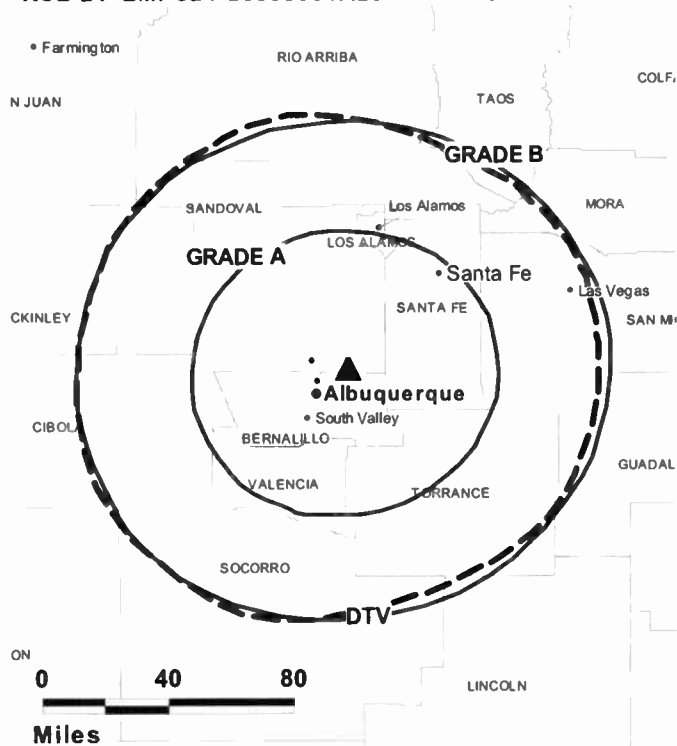
Jeff Finkel, General Sales Manager.

Sue Raybon, National Sales Manager.

Olivia Lawrence, Local Sales Manager.

Sean Anker, Chief Engineer.

-KOB-DT BMPCDT-20050331AES GRANTED: 4/5/2005-



© 2009 Warren Communications News

Lori Lung, Business Manager.

Juanita Garay, Program Coordinator.

Jackie Gregory, Traffic Manager.

City of License: Albuquerque. **Station OMA:** Albuquerque-Santa Fe, NM. **Rank:** 44.

Nielsen Data: Not available.

KOB-TV

Ch. 4

(Operates satellites KOBG-TV, Silver City; KOBF, Farmington; KOBK, Roswell)

Network Service: NBC.

Licensee: KOB-TV LLC, 3415 University Ave. W, St. Paul, MN 55114-2099.

Studio: 4 Broadcast Plaza SW, Albuquerque, NM 87104.

Mailing Address: PO Box 1351, Albuquerque, NM 87103.

Phone: 505-243-4411. **Fax:** 505-764-2522.

E-mail: jfinkel@kob.com

Web Site: http://www.kob.com

Technical Facilities: Channel No. 4 (66-72 MHz). Authorized power: 27-kw visual, 2.7-kw aural. Antenna: 4200-ft above av. terrain, 183-ft. above ground, 10833-ft. above sea level.

Latitude	35°	12'	42"
Longitude	106°	26'	57"

Transmitter: Sandia Crest.

Note: Latitude and longitude coordinates shown are based on the North American Datum of 1927 (NAD 27) as currently required by the Mass Media Bureau of the FCC.

Multichannel TV Sound: Stereo only.

Satellite Earth Stations: Transmitter RCA; Harris, 6.2-meter Ku-band; Andrew, 2.4-meter Ku-band; RCA Americom, 4.6-meter Ku-band; Scientific-Atlanta, 5-meter C-band; Satellite Technology, 5.5-meter Ku-band; Scientific-Atlanta, Harris receivers.

SNG Mobile Dish: Hubcom, Ku-band, .

Ownership: Hubbard Broadcasting Inc. (Group Owner).

Began Operation: November 29, 1948. Sale to present owner by Wayne Coy & Time Inc. approved by FCC March 13, 1957 (Television Digest, Vol. 13:2, 11). Sale to Wayne Coy & Time Inc. by T. H. Pepperday approved by FCC 1952 (Vol. 8:9, 16, 17, 22).

Represented (sales): Petry Television Inc.

Represented (legal): Holland & Knight LLP.

Represented (engineering): du Treil, Lundin & Rackley Inc.

Personnel:

Susan Connor, Station Manager.

Mike Burgess, Vice President & General Manager.

Jeff Finkel, General Sales Manager.

Sue Raybon, National Sales Manager.

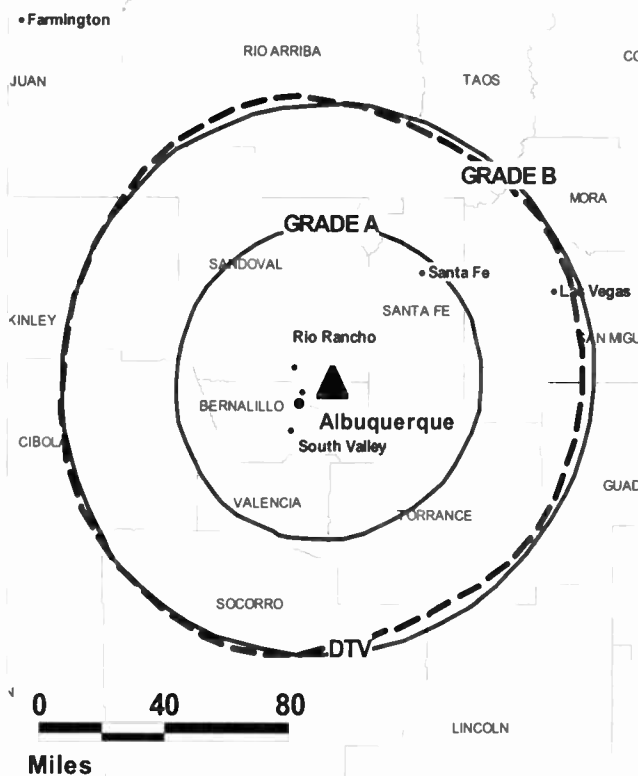
Olivia Lawrence, Local Sales Manager.

Sean Anker, Chief Engineer.

Lori Lung, Business Manager.

Juanita Garay, Program Coordinator.

KOB-TV BPCT-1693 GRANTED: 6/2/1953



© 2009 Warren Communications News

Jackie Gregory, Traffic Manager.

City of License: Albuquerque. **Station DMA:** Albuquerque-Santa Fe, NM. **Rank:** 44.

Circulation © 2008 Nielsen. Coverage based on Nielsen study.

GrandTotal	Cable TV Households	Non-cable TV Households	Total TV Households
Estimated Station Totals *	191,990	383,190	575,180
Average Weekly Circulation (2008)	124,855	208,861	333,716
Average Daily Circulation (2008)			151,301
Station DMA Total	Cable TV Households	Non-cable TV Households	Total TV Households
Estimated Station Totals *	190,830	375,880	566,710
Average Weekly Circulation (2008)	124,086	207,405	331,491
Average Daily Circulation (2008)			150,271
Other DMA Total	Cable TV Households	Non-cable TV Households	Total TV Households
Estimated Station Totals *	1,160	7,310	8,470
Average Weekly Circulation (2008)	769	1,456	2,225
Average Daily Circulation (2008)			1,030

*Estimated station totals are sums of the Nielsen TV and Cable TV household estimates for each county in which the station registers viewing of more than 5% as per the Nielsen Survey Methods.

New Mexico — Albuquerque

KRQE

Ch. 13

(Operates satellites KREZ-TV, Durango; KBIM-TV, Roswell)

Network Service: CBS.

Licensee: LIN of New Mexico LLC, 4 Richmond Square, Suite 200, Providence, RI 02906.

Studio: 13 Broadcast Plz SW, Albuquerque, NM 87104.

Mailing Address: 13 Broadcast Plz SW, Albuquerque, NM 87104.

Phone: 505-243-2285. **Fax:** 505-248-1464.

E-mail: bill.diven@krqe.com

Web Site: http://www.krqe.com

Technical Facilities: Channel No. 13 (210-216 MHz). Authorized power: 88.3-kw visual, 8.98-kw aural. Antenna: 4222-ft above av. terrain, 10827-ft. above ground, 177-ft. above sea level.

Latitude 35° 12' 40"
Longitude 106° 26' 57"

Transmitter: Sandia Crest.

Note: Latitude and longitude coordinates shown are based on the North American Datum of 1927 (NAD 27) as currently required by the Mass Media Bureau of the FCC.

Multichannel TV Sound: Stereo and separate audio program.

Satellite Earth Stations: Transmitter Harris; Scientific-Atlanta, 7-meter C-band; Scientific-Atlanta, 4.2-meter Ku-band; Microdyne, 5-meter C-band; Scientific-Atlanta, Microdyne, M/A-Com receivers.

Ownership: LIN TV Corp. (Group Owner).

Began Operation: October 4, 1953. Sale to New Mexico Broadcasting Co. by estate of Goldie Hebenstreit approved by FCC June 5, 1984. Transfer of control to Lee Enterprises Inc. approved by FCC September 16, 1991. Sale to Emmis Communications Corp. by Lee Enterprises Inc. approved by FCC September 27, 2000. Sale to present owner by Emmis Communications Corp. approved by FCC November 29, 2005.

Represented (sales): Harrington Righter & Parsons Inc. (HRP).

Represented (legal): Wilmer Cutler Pickering Hale & Dorr LLP.

Personnel:

William Anderson, General Manager.

Tom Marciano, General Sales Manager.

Frank Montoya, Local Sales Manager.

Michelle Donaldson, News Director.

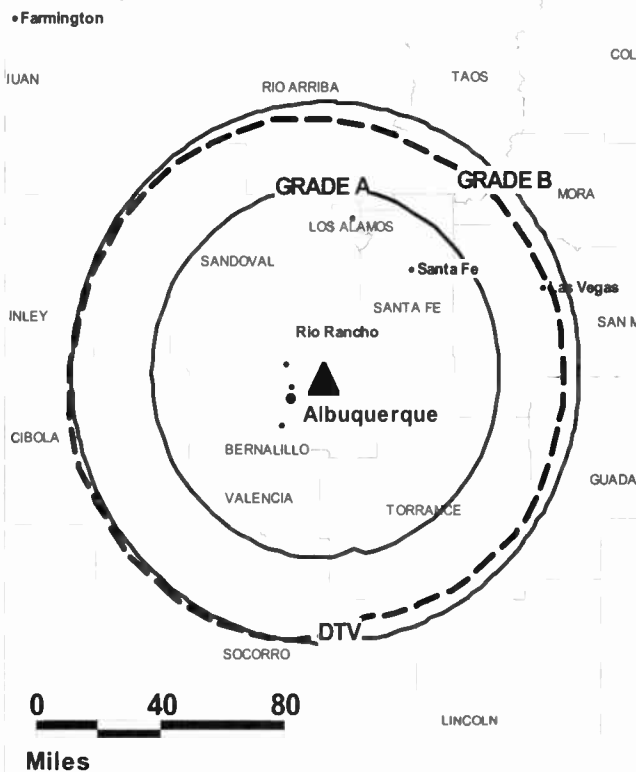
Frank Lilley, Engineering Director.

Dawn Pierce, Program & Production Manager.

Parker Harms, Promotion Director.

Pat Gonzales, Traffic Manager.

KRQE BPCT-19950802KE GRANTED: 8/29/1995



© 2009 Warren Communications News

City of License: Albuquerque. **Station DMA:** Albuquerque-Santa Fe, NM. **Rank:** 44.

Circulation © 2008 Nielsen. Coverage based on Nielsen study.

GrandTotal	Cable TV Households	Non-cable TV Households	Total TV Households
Estimated Station Totals *	203,560	382,190	585,750
Average Weekly Circulation (2008)	137,338	217,316	354,654
Average Daily Circulation (2008)			174,256
Station DMA Total	Cable TV Households	Non-cable TV Households	Total TV Households
Estimated Station Totals *	202,400	375,880	578,280
Average Weekly Circulation (2008)	136,432	215,703	352,135
Average Daily Circulation (2008)			172,970
Other DMA Total	Cable TV Households	Non-cable TV Households	Total TV Households
Estimated Station Totals *	1,160	6,310	7,470
Average Weekly Circulation (2008)	906	1,613	2,519
Average Daily Circulation (2008)			1,286

*Estimated station totals are sums of the Nielsen TV and Cable TV household estimates for each county in which the station registers viewing of more than 5% as per the Nielsen Survey Methods.

KRQE-DT

Ch. 16

Network Service: CBS.

Licensee: LIN of New Mexico LLC, 4 Richmond Square, Suite 200, Providence, RI 02906.

Studio: 13 Broadcast Plaza SW, Albuquerque, NM 87104.

Mailing Address: 13 Broadcast Plaza SW, Albuquerque, NM 87104.

Phone: 505-243-2285. Fax: 505-248-1464.

E-mail: bill.diven@krqe.com

Web Site: http://www.krqe.com

Technical Facilities: Channel No. 16 (482-488 MHz). Authorized power: 75-kw max. visual, aural. Antenna: 4160-ft above av. terrain, 130-ft. above ground, 10779-ft. above sea level.

Latitude	35°	12'	40"
Longitude	106°	26'	57"

Holds CP for change to channel number 13, 7.04-kw visual, 4222-ft above av. terrain, 177-ft. above ground, 10827-ft. above sea level; BPCDT-20080313AAI.

Note: Latitude and longitude coordinates shown are based on the North American Datum of 1927 (NAD 27) as currently required by the Mass Media Bureau of the FCC.

Ownership: LIN TV Corp. (Group Owner).

Began Operation: May 31, 2002. High Definition. Station plans to broadcast digitally on its analog channel allotment.

Represented (legal): Wilmer Cutler Pickering Hale & Dorr LLP.

Represented (sales): Harrington Righter & Parsons Inc. (HRP).

Personnel:

William Anderson, General Manager.

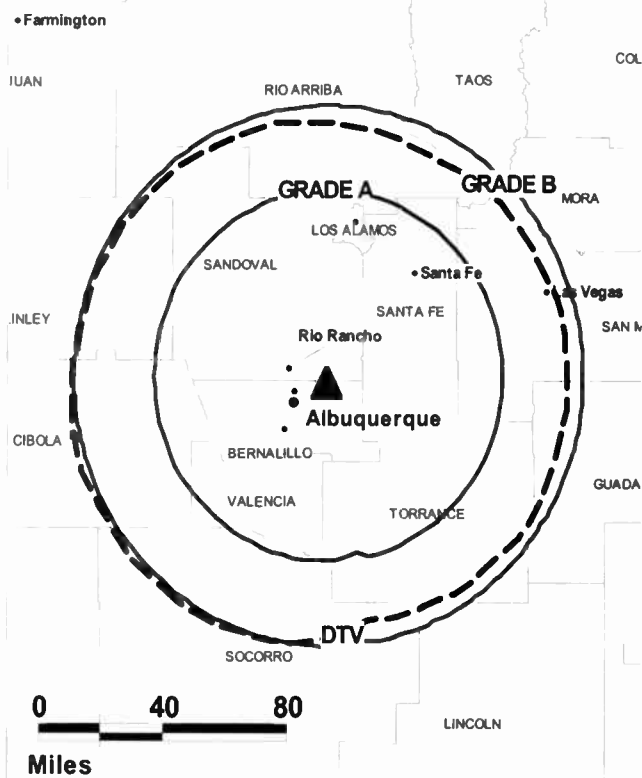
Tom Marciano, General Sales Manager.

Frank Montoya, Local Sales Manager.

Michelle Donaldson, News Director.

Frank Lilley, Engineering Director.

KRQE-DT BPCDT-20080313AAI GRANTED: 3/31/2008



© 2009 Warren Communications News

Dawn Pierce, Program & Production Manager.

Parker Harms, Promotion Director.

Pat Gonzales, Traffic Manager.

City of License: Albuquerque. Station DMA: Albuquerque-Santa Fe, NM. Rank: 44.

Nielsen Data: Not available.

KTFQ-TV

Ch. 14

Network Service: TEL.

Licensee: Telefutura Albuquerque LLC, 1999 Avenue of the Stars, Suite 3050, Los Angeles, CA 90067.

Studio: 2725 Broadbent Pkwy NE, Ste F, Albuquerque, NM 87107.

Mailing Address: 2725 Broadbent Pkwy NE, Ste F, Albuquerque, NM 87107.

Phone: 505-342-4141. **Fax:** 505-344-8714.

Technical Facilities: Channel No. 14 (470-476 MHz). Authorized power: 5000-kw max. visual, aural. Antenna: 1234-ft above av. terrain, 1014-ft. above ground, 7014-ft. above sea level.

Latitude 35° 24' 44"
Longitude 106° 43' 32"

Transmitter: 6.2-mi. N 68 degrees to Santa Ana Pueblo.

Digital Facilities: Channel No. 22 (518-524 MHz). Power: 302-kw max. visual, aural. Antenna: 1148-ft above av. terrain, 928-ft. above ground, 6929-ft. above sea level.

Latitude 35° 24' 44"
Longitude 106° 43' 32"

FCC Digital File Number: BPCDT-20080328AIS. Granted: April 17, 2008.

Note: Latitude and longitude coordinates shown are based on the North American Datum of 1927 (NAD 27) as currently required by the Mass Media Bureau of the FCC.

Ownership: Univision Communications Inc. (Group Owner).

Began Operation: April 28, 1999. Transfer of control to Broadcasting Media Partners Inc. approved by FCC March 27, 2007. Sale to present owner by Paxson Communications Corp. approved by FCC May 2, 2003. Sale to Paxson Communications Corp. by Roberts Broadcasting Co. approved by FCC July 11, 2001.

Represented (legal): Covington & Burling.

Represented (engineering): John F. X. Browne & Associates PC.

Personnel:

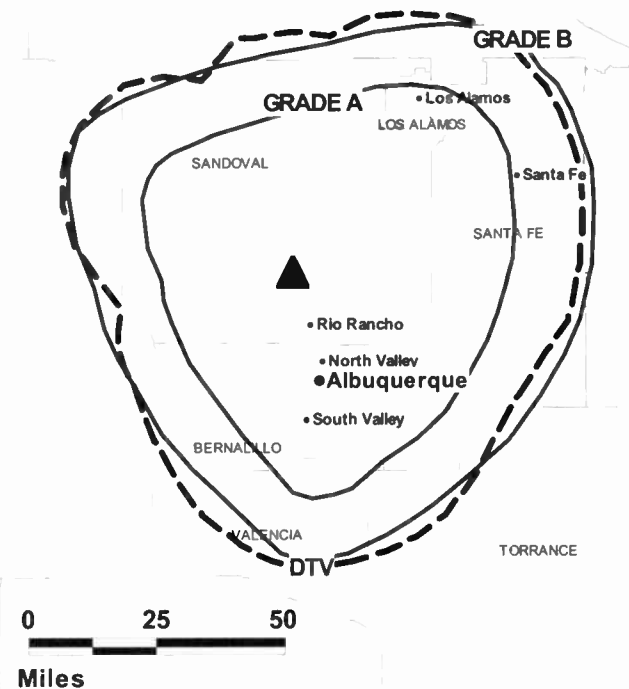
Margarita Wilder, General Manager.

Daniella Langdon, Business Manager.

Francina Walker, Local Sales Manager.

City of License: Albuquerque. **Station DMA:** Albuquerque-Santa Fe, NM. **Rank:** 44.

KTFQ-TV BPCT-19950302KL GRANTED: 1/7/2000



Circulation © 2008 Nielsen. Coverage based on Nielsen study.

GrandTotal	Cable TV Households	Non-cable TV Households	Total TV Households
Estimated Station Totals *	0	200,320	200,320
Average Weekly Circulation (2008)	0	13,691	13,691
Average Daily Circulation (2008)		4,901	4,901

Station DMA Total	Cable TV Households	Non-cable TV Households	Total TV Households
Estimated Station Totals *	0	200,320	200,320
Average Weekly Circulation (2008)	0	13,691	13,691
Average Daily Circulation (2008)		4,901	4,901

*Estimated station totals are sums of the Nielsen TV and Cable TV household estimates for each county in which the station registers viewing of more than 5% as per the Nielsen Survey Methods.

KOCT
Ch. 6
(Satellite of KOAT-TV, Albuquerque)

Network Service: ABC.

Licensee: KOAT Hearst-Argyle Television Inc., PO Box 1800, c/o Brooks, Pierce, McLendon, Humphrey & Leonard, Raleigh, NC 27602.

Studio: 3801 Carlisle Blvd. NE, Albuquerque, NM 87107.

Mailing Address: PO Box 25982, Albuquerque, NM 87125.

Phone: 505-884-7777. **Fax:** 505-884-6282.

E-mail: grwilliams@hearst.com

Web Site: http://www.koat.com

Technical Facilities: Channel No. 6 (82-88 MHz). Authorized power: 100-kw visual, 10-kw aural. Antenna: 1200-ft above av. terrain, 1047-ft. above ground, 4758-ft. above sea level.

Latitude 32° 47' 39"
 Longitude 104° 12' 27"

Holds CP for change to 1199-ft above av. terrain, 1004-ft. above ground, 4715-ft. above sea level; lat. 32° 47' 38", long. 104° 12' 29", BPCT-20060630ABM.

Transmitter: 12-mi. E of Artesia on Rte. 82.

Note: Latitude and longitude coordinates shown are based on the North American Datum of 1927 (NAD 27) as currently required by the Mass Media Bureau of the FCC.

Multichannel TV Sound: Stereo only.

Ownership: Hearst-Argyle Television Inc. (Group Owner).

Began Operation: August 24, 1956. Sale to present owner by Pulitzer Publishing Co. approved by FCC November 24, 1998 (Television Digest, Vol. 38:22, 48). Sale to Pulitzer Publishing Co. by March Media Inc. approved by FCC December 18, 1992. Sale to March Media by John B. Walton Jr. approved by FCC February 24, 1976. Sale to Walton by John Deme approved by FCC September 7, 1966 (Vol. 6:22, 37). Sale to Deme (Voice of the Cavems Inc.) by Edward P. Talbott & associates approved by FCC June 19, 1963 (Vol. 3:9, 25). Transfer of control by Nancy H. Battison to Talbott group approved by FCC February 20, 1958 (Vol. 14:2, 8).

Represented (sales): Eagle Television Sales.

Represented (legal): Brooks, Pierce, McLendon, Humphrey & Leonard LLP.

Personnel:

Mary Lynn Roper, President & General Manager.

Barbara Burzillo, General Sales Manager.

Karen Martinez, Local Sales Manager.

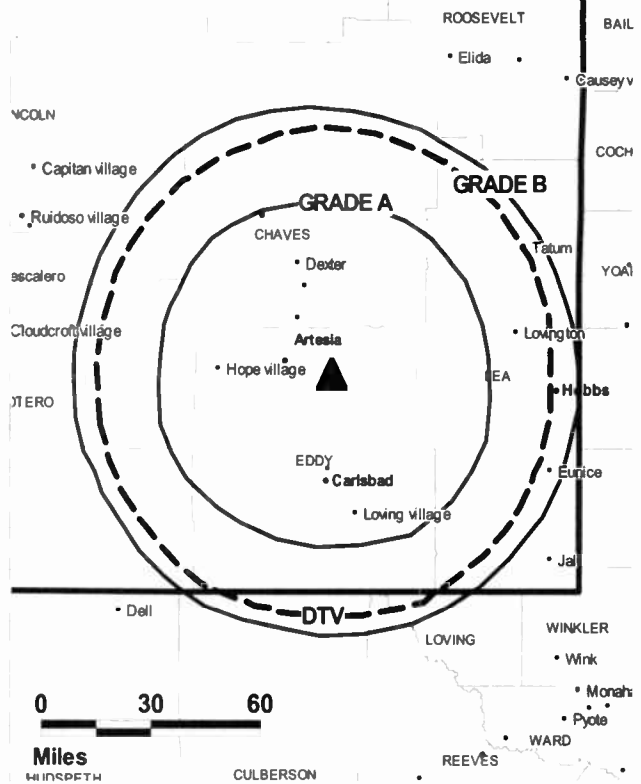
Beth Psersserte, National Sales Manager.

Suzanne Stephens, News Director.

Gary Williams, Chief Engineer.

Teri Hernandez, Program Director.

KOCT BPCT-20060630ABM GRANTED: 1/31/2007



© 2009 Warren Communications News

Brian Bouloy, Production Manager.

Michael Patrick, Assistant News Director.

Larry Kellogg, Creative Services Director.

Debbie Apodaca, Traffic Manager.

City of License: Carlsbad. **Station DMA:** Albuquerque-Santa Fe, NM. **Rank:** 44.

Circulation © 2008 Nielsen. Coverage based on Nielsen study.

GrandTotal	Cable TV Households	Non-cable TV Households	Total TV Households
Estimated Station Totals *	10,950	8,770	19,720
Average Weekly Circulation (2008)	5,847	1,359	7,206
Average Daily Circulation (2008)			2,938
Station OMA Total	Cable TV Households	Non-cable TV Households	Total TV Households
Estimated Station Totals *	10,950	8,770	19,720
Average Weekly Circulation (2008)	5,847	1,359	7,206
Average Daily Circulation (2008)			2,938

*Estimated station totals are sums of the Nielsen TV and Cable TV household estimates for each county in which the station registers viewing of more than 5% as per the Nielsen Survey Methods.

KOCT-DT
Ch. 19

Network Service: ABC.

Grantee: KOAT Hearst-Argyle Television Inc., PO Box 1800, c/o Brooks, Pierce, McLendon, Humphrey & Leonard, Raleigh, NC 27602.

Studio: 3801 Carlisle Blvd. NE, Albuquerque, NM 87101.

Mailing Address: PO Box 25982, Albuquerque, NM 87125.

Phone: 505-884-7777. Fax: 506-884-6282.

E-mail: grwilliams@hearst.com

Web Site: <http://www.koat.com>

Technical Facilities: Channel No. 19 (500-506 MHz). Authorized power: 912-kw max. visual, aural. Antenna: 1093-ft above av. terrain, 906-ft. above ground, 4616-ft. above sea level.

Latitude	32°	47'	38"
Longitude	104°	12'	29"

Requests modification of CP for change to 15-kw max. visual; BMPCDT-20080527ABX.

Note: Latitude and longitude coordinates shown are based on the North American Datum of 1927 (NAD 27) as currently required by the Mass Media Bureau of the FCC.

Ownership: Hearst-Argyle Television Inc. (Group Owner).

Began Operation: Station operating under Special Temporary Authority at 3-kw max. visual; no on-air date

Represented (legal): Brooks, Pierce, McLendon, Humphrey & Leonard LLP.

Personnel:

Mary Lynn Roper, President & General Manager.

Barbara Burzillo, General Sales Manager.

Karen Martinez, Local Sales Manager.

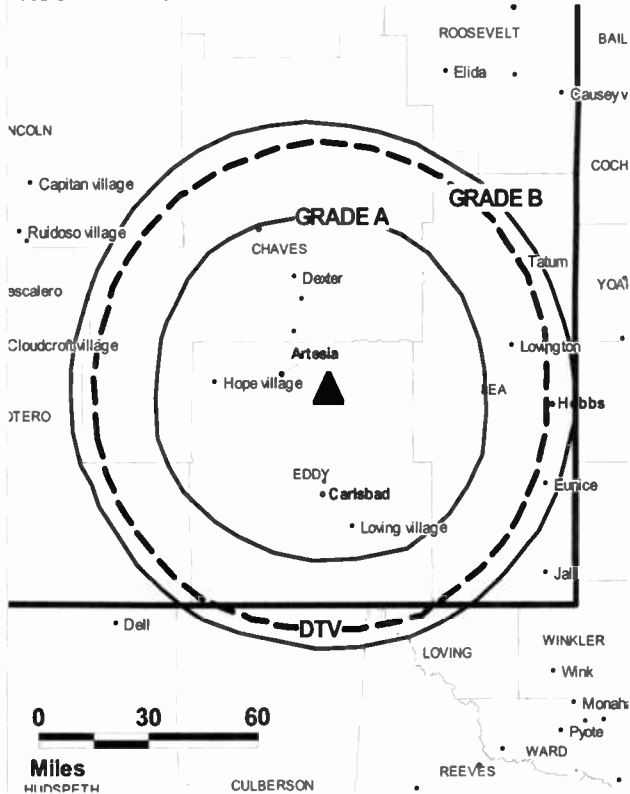
Beth Psersserle, National Sales Manager.

Suzanne Stephens, News Director.

Gary Williams, Chief Engineer.

Teri Hernandez, Program Director.

KOCT-DT BPCDT-19991101AEP GRANTED: 3/10/2000



© 2009 Warren Communications News

Brian Bouloy, Production Manager.

Michael Patrick, Assistant News Director.

Larry Kellogg, Creative Services Director.

Debbie Apodaca, Traffic Manager.

City of License: Carlsbad. Station DMA: Albuquerque-Santa Fe, NM. Rank: 44.

Nielsen Data: Not available.

KTEL-TV
Ch. 25
(Satellite of KFAC-LP, Albuquerque)

Network Service: TMO.

Licensee: Ramar Communications II Ltd., PO Box 3757, 9800 University Ave., Lubbock, TX 79452.

Studio: 2400 Monroe NE, Albuquerque, NM 87110.

Mailing Address: PO Box 30068, Albuquerque, NM 87190.

Phone: 505-884-5353. **Fax:** 505-889-8390.

E-mail: rayers@kttv.com

Web Site: <http://www.telemundo.com>

Technical Facilities: Channel No. 25 (536-542 MHz). Authorized power: 113-kw max. visual, aural. Antenna: 440-ft above av. terrain, 400-ft. above ground, 3576-ft. above sea level.

Latitude	32°	26'	09"
Longitude	104°	11'	14"

Requests CP for change to 50-kw max. visual, 394-ft above av. terrain, 400-ft. above ground, 3573-ft. above sea level; BPCDT-20080211ABM.

Transmitter: 3-mi. E of Carlsbad.

Note: Latitude and longitude coordinates shown are based on the North American Datum of 1927 (NAD 27) as currently required by the Mass Media Bureau of the FCC.

Ownership: Ramar Communications II Ltd. (Group Owner).

Began Operation: on op, Stat. Sale to present owner by Roger L. Mills approved by FCC August 10, 1999. Station plans to broadcast digitally on its analog channel.

Personnel:

Roger Ayers, General Manager.

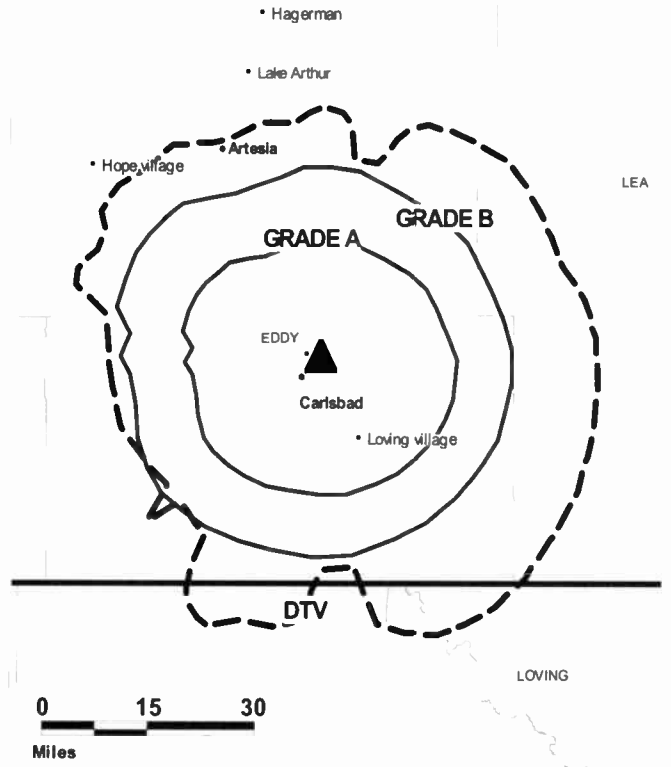
Ray Moran, Chief Engineer.

City of License: Carlsbad. **Station DMA:** Albuquerque-Santa Fe, NM. **Rank:** 44.

Digital cable and TV coverage maps.
 Visit www.warren-news.com/mediaprints.htm



KTEL-TV BPCT-20040416AAB GRANTED: 4/25/2005



© 2009 Warren Communications News

Circulation © 2008 Nielsen. Coverage based on Nielsen study.

GrandTotal	Cable	Non-cable	Total
	TV Households	TV Households	
Estimated Station Totals *	28,190	0	28,190
Average Weekly Circulation (2008)	4,183	0	4,183
Average Daily Circulation (2008)			1,242
Station DMA Total	Cable	Non-cable	Total
	TV Households	TV Households	TV Households
Estimated Station Totals *	28,190	0	28,190
Average Weekly Circulation (2008)	4,183	0	4,183
Average Daily Circulation (2008)			1,242

*Estimated station totals are sums of the Nielsen TV and Cable TV household estimates for each county in which the station registers viewing of more than 5% as per the Nielsen Survey Methods.

KVII-DT
Ch. 20

Network Service: ABC.

Grantee: Barrington Amarillo License LLC, 2500 W. Higgins Rd., Suite 880, Hoffman Estates, IL 60195.

Studio: One Broadcast Center, Amarillo, TX 79101.

Mailing Address: One Broadcast Center, Amarillo, TX 79101.

Phone: 806-373-1787. **Fax:** 806-371-7329.

E-mail: rwhite@kvii.com

Web Site: http://www.kvii.com

Technical Facilities: Channel No. 20 (506-512 MHz). Authorized power: 1000-kw max. visual, aural. Antenna: 591-ft above av. terrain, 604-ft. above ground, 4632-ft. above sea level.

Latitude	34°	11'	34"
Longitude	103°	16'	46"

Note: Latitude and longitude coordinates shown are based on the North American Datum of 1927 (NAD 27) as currently required by the Mass Media Bureau of the FCC.

Ownership: Pilot Group LP (Group Owner).

Began Operation: April 11, 2002. Station operating under Special Temporary Authority at 0.26-kw max. visual.

Represented (legal): Paul Hastings.

Personnel:

Marc Gilmour, General Manager.

Jay Ricci, Operations Manager & News Director.

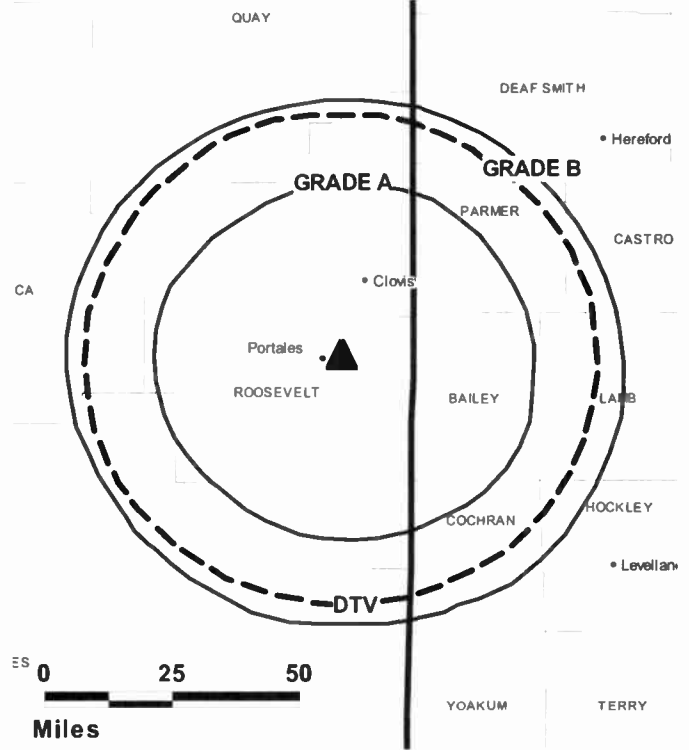
Chris Knight, Local Sales Manager.

Bean Wilson, Chief Engineer.

Michelle Cook, Business Manager.

Carla Cooper, Program Director.

KVII-DT BPCDT-19991029ACF GRANTED: 11/6/2000



© 2009 Warren Communications News

Ross White, Production Manager & Creative Services Director.

Margaret Burris, Traffic Manager.

City of License: Clovis. **Station DMA:** Amarillo, TX. **Rank:** 131.

Nielsen Data: Not available.

KVII-TV
Ch. 12
(Satellite of KVII-TV, Amarillo)

Network Service: ABC.

Licensee: Barrington Amarillo License LLC, 2500 W. Higgins Rd., Suite 880, Hoffman Estates, IL 60195.

Studio: One Broadcast Center, Amarillo, TX 79101-4328.

Mailing Address: One Broadcast Center, Amarillo, TX 79101-4328.

Phone: 806-373-1787. **Fax:** 806-371-7329.

E-mail: rwhite@kvii.com

Web Site: http://www.kvii.com

Technical Facilities: Channel No. 12 (204-210 MHz). Authorized power: 178-kw visual, 3.5-kw aural. Antenna: 670-ft above av. terrain, 719-ft. above ground, 4749-ft. above sea level.

Latitude	34°	11'	34"
Longitude	103°	16'	44"

Transmitter: 3.4-mi. ENE of center of Portales, 0.55-mi. NE of State Rte. 88.

Note: Latitude and longitude coordinates shown are based on the North American Datum of 1927 (NAD 27) as currently required by the Mass Media Bureau of the FCC.

Ownership: Pilot Group LP (Group Owner).

Began Operation: December 2, 1956. Sale to present owner by New Vision Group LLC approved by FCC June 15, 2005. Sale to New Vision Group LLC by Marsh Media Inc. approved by FCC October 25, 2002. Sale to Marsh Media Inc. by McAlister Television Enterprises approved by FCC July 28, 1986. Sale to McAlister Television Enterprises by Melvin L. Wheeler approved by FCC March 23, 1979. Sale to Wheeler by Bass Broadcasting approved by FCC October 5, 1976. Sale to Bass by Marshall Enterprises Inc. approved by FCC January 22, 1964. Sale to Marshall Enterprises by Texas-New Mexico Broadcasting Co. approved by FCC November 15, 1961. Sale to Texas-New Mexico Broadcasting Co. by Frank Lesley & Mae Strauss approved by FCC October 22 1959. Station was off air April 22 to May 30, 2008 due to equipment failure.

Represented (sales): Katz Media Group.

Represented (legal): Paul Hastings.

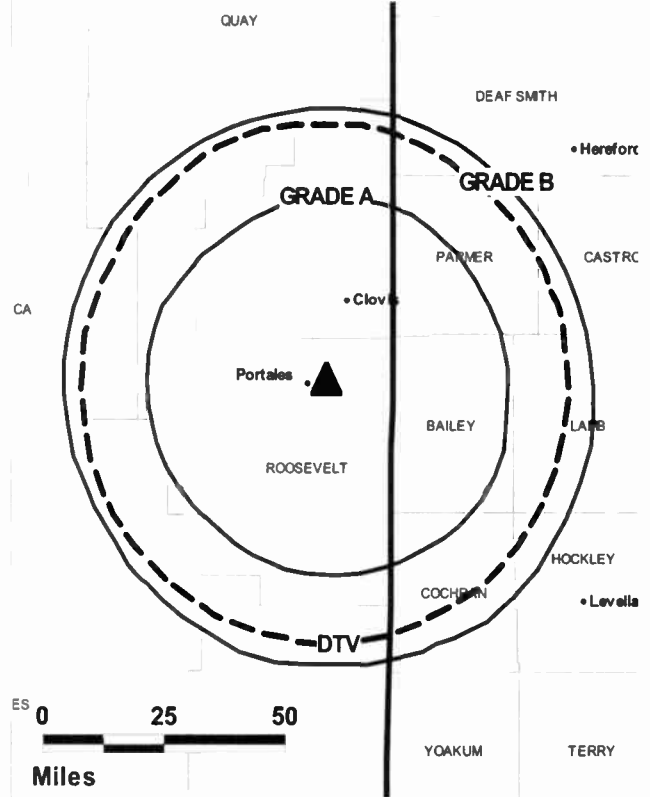
Represented (engineering): Smith & Fisher.

Personnel:

Marc Gilmour, General Manager.

Jay Ricci, Operations Manager & News Director.

KVII-TV BMPCT-6454 GRANTED: 6/7/1967



© 2009 Warren Communications News

Chris Knight, Local Sales Manager.

Bean Wilson, Chief Engineer.

Michelle Cook, Business Manager.

Carla Cooper, Program Director.

Ross White, Production Manager & Creative Services Director.

Margaret Burris, Traffic Manager.

City of License: Clovis. **Station DMA:** Amarillo, TX. **Rank:** 131.

Nielsen Data: Not available.

KOBF

Ch. 12

(Satellite of KOB-TV, Albuquerque)

Network Service: NBC.

Licensee: KOB-TV LLC, 3415 University Ave. W, St. Paul, MN 55114-2099.

Studio: 825 W. Broadway, Farmington, NM 87401.

Mailing Address: 825 W. Broadway, Farmington, NM 87401.

Phone: 505-326-1141. **Fax:** 505-327-5196.

E-mail: dvaughn@kob.com

Web Site: http://www.kob.com

Technical Facilities: Channel No. 12 (204-210 MHz). Authorized power: 316-kw visual, 31.6-kw aural. Antenna: 410-ft above av. terrain, 209-ft. above ground, 6049-ft. above sea level.

Latitude	36°	41'	43"
Longitude	108°	13'	14"

Transmitter: 2-mi. SSW of Farmington on Hwy. 371.

Note: Latitude and longitude coordinates shown are based on the North American Datum of 1927 (NAD 27) as currently required by the Mass Media Bureau of the FCC.

Satellite Earth Station: Transmitter RCA; RCA Americom, Ku-band; Avcom receivers.

Ownership: Hubbard Broadcasting Inc. (Group Owner).

Began Operation: October 20, 1972. Sale to present owner by Stephen Adams, et al., approved by FCC July 27, 1983. Sale to Adams by John R. Catsis, et al., approved by FCC January 30, 1981. Sale by Gerald R. Proctor, et al., approved by FCC January 26, 1977.

Represented (sales): Petry Television Inc.

Represented (legal): Holland & Knight LLP.

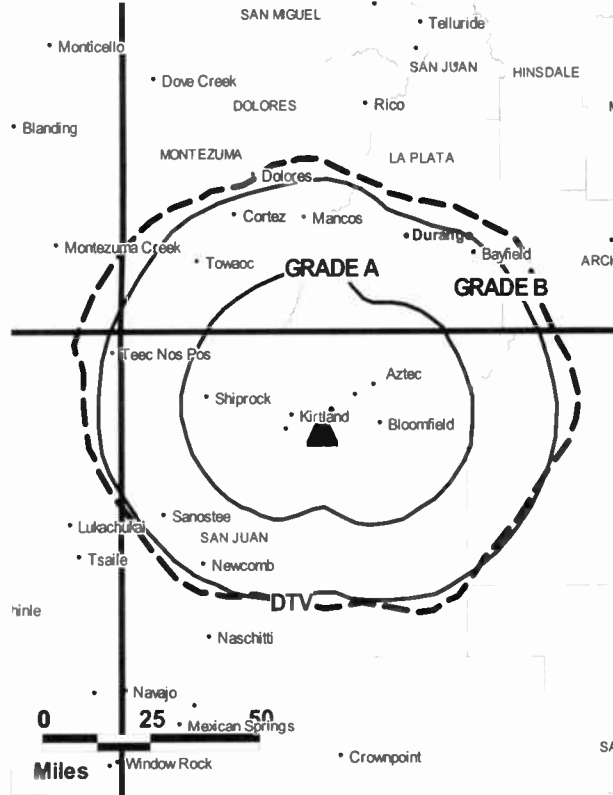
Personnel:

Don Vaughn, General Manager.

Macey Bielski, News Director.

City of License: Farmington. **Station DMA:** Albuquerque-Santa Fe, NM. **Rank:** 44.

KOBF BPCT-19830803KE GRANTED: 8/31/1983



© 2009 Warren Communications News

Circulation © 2008 Nielsen. Coverage based on Nielsen study.

GrandTotal	Cable TV Households	Non-cable TV Households	Total TV Households
Estimated Station Totals *	37,750	40,820	78,570
Average Weekly Circulation (2008)	21,815	6,595	28,410
Average Daily Circulation (2008)			13,483

Station DMA Total	Cable TV Households	Non-cable TV Households	Total TV Households
Estimated Station Totals *	37,750	40,820	78,570
Average Weekly Circulation (2008)	21,815	6,595	28,410
Average Daily Circulation (2008)			13,483

*Estimated station totals are sums of the Nielsen TV and Cable TV household estimates for each county in which the station registers viewing of more than 5% as per the Nielsen Survey Methods.

New Mexico — Farmington

KOBF-DT Ch. 17

Network Service: NBC.

Grantee: KOB-TV LLC, 3415 University Ave. W, St. Paul, MN 55114-2099.

Studio: 825 W. Broadway, Farmington, NM 87401.

Mailing Address: 825 W. Broadway, Farmington, NM 87401.

Phone: 505-326-1141. **Fax:** 505-327-5196.

E-mail: dvaughn@kob.com

Web Site: <http://www.kob.com>

Technical Facilities: Channel No. 17 (488-494 MHz). Authorized power: 290-kw max. visual, aural. Antenna: 335-ft above av. terrain, 102-ft. above ground, 5942-ft. above sea level.

Latitude	36°	41'	43"
Longitude	108°	13'	14"

Holds CP for change to channel number 12, 30-kw visual, 410-ft above av. terrain, 177-ft. above ground, 6017-ft. above sea level; BMPCDT-20080618AAB.

Note: Latitude and longitude coordinates shown are based on the North American Datum of 1927 (NAD 27) as currently required by the Mass Media Bureau of the FCC.

Ownership: Hubbard Broadcasting Inc. (Group Owner).

Began Operation: May 1, 2003. Standard Definition. Station plans to broadcast digitally on its analog channel allotment.

Represented (legal): Holland & Knight LLP.

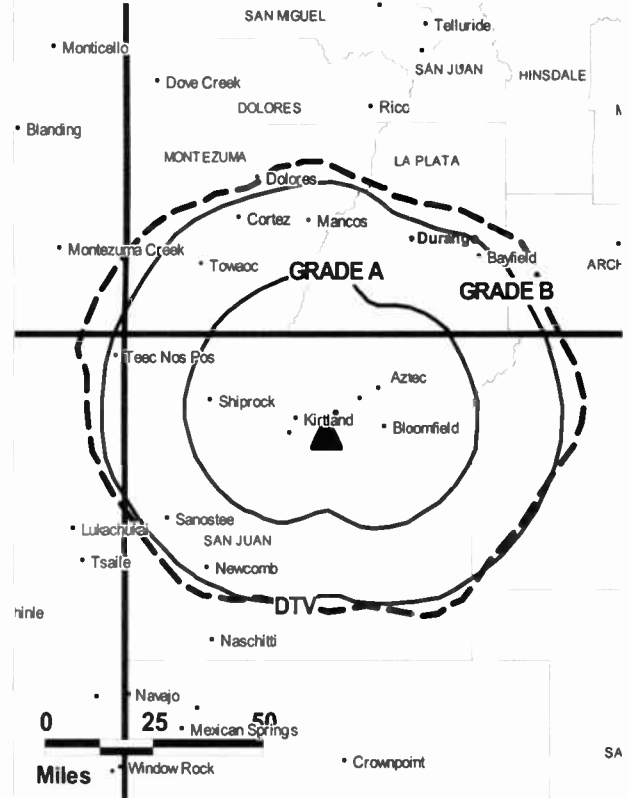
Personnel:

Don Vaughn, General Manager.

Macey Bielski, News Director.

City of License: Farmington. **Station DMA:** Albuquerque-Santa Fe, NM. **Rank:** 44.

KOBF-DT BMPCDT-20080618AAB GRANTED: 7/9/2008



© 2009 Warren Communications News

Nielsen Data: Not available.

KOFT-DT
Ch. 8

Network Service: ABC.

Grantee: Hearst-Argyle Television Inc., 888 7th Ave, New York, NY 10106.

Studio: 3801 Carlisle Blvd. NE, Albuquerque, NM 87107.

Mailing Address: PO Box 25982, Albuquerque, NM 87115.

Phone: 505-884-7777. **Fax:** 505-884-6282.

E-mail: grwilliams@hearst.com

Web Site: <http://www.koat.com>

Technical Facilities: Channel No. 8 (180-186 MHz). Authorized power: 40-kw visual, aural. Antenna: 544-ft above av. terrain, 166-ft. above ground, 6196-ft. above sea level.

Latitude	36°	40'	17.00"
Longitude	108°	13'	52.70"

Note: Latitude and longitude coordinates shown are based on the North American Datum of 1927 (NAD 27) as currently required by the Mass Media Bureau of the FCC.

Ownership: Hearst-Argyle Television Inc. (Group Owner).

Began Operation: May 15, 2003. Standard Definition. Station operating under Special Temporary Authority at 2.4-kw max. visual; no on-air date. Analog station is not yet operational.

Represented (legal): Brooks, Pierce, McLendon, Humphrey & Leonard LLP.

Personnel:

Mary Lynn Roper, President & General Manager.

Barbara Burzillo, General Sales Manager.

Karen Martinez, Local Sales Manager.

Beth Psersserle, National Sales Manager.

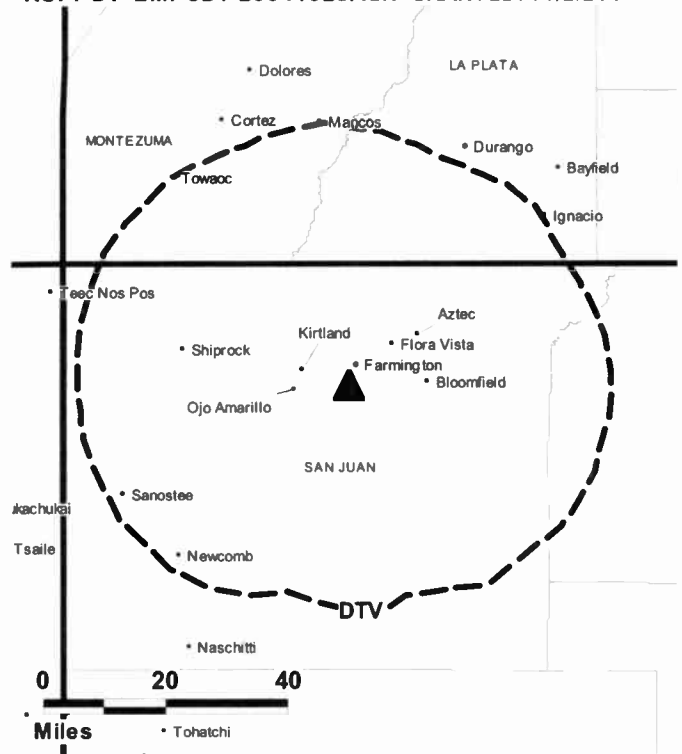
Sue Stephens, News Director.

Gary Williams, Chief Engineer.

Teri Hernandez, Program Director.

Brian Bouloy, Production Manager.

KOFT-DT B MPCDT-20041028AGN GRANTED: 11/2/2004



© 2009 Warren Communications News

Michael Patrick, Assistant News Director.

Larry Kellogg, Creative Services Director.

Debbie Apodaca, Traffic Manager.

City of License: Farmington. **Station DMA:** Albuquerque-Santa Fe, NM. **Rank:** 44.

Nielsen Data: Not available.

New Mexico — Hobbs

KUPT Ch. 29

Network Service: MNT.

Licensee: Ramar Communications II Ltd., PD Box 3757, 9800 University Ave., Lubbock, TX 79452.

Studio: 2401 N. Jefferson St., Hobbs, NM 88240.

Mailing Address: 2401 N. Jefferson St., Hobbs, NM 88240.

Phone: 505-392-2929. **Fax:** 505-767-9421.

Web Site: <http://www.mynetworktv.com>

Technical Facilities: Channel No. 29 (560-566 MHz). Authorized power: 750-kw visual, aural. Antenna: 552-ft above av. terrain, 502-ft. above ground, 4121-ft. above sea level.

Latitude	32°	43'	28"
Longitude	103°	05'	46"

Transmitter: 2.9-mi. E of Hobbs on Marland Dr.

Digital Facilities: Channel No. 16 (482-488 MHz). Power: 0.38-kw max. visual, aural. Antenna: 506-ft above av. terrain, 488-ft. above ground, 4107-ft. above sea level.

Latitude	32°	43'	28"
Longitude	103°	05'	46"

FCC Digital File Number: BMPCDT-20071011AAN. Granted: November 29, 2007.

Note: Latitude and longitude coordinates shown are based on the North American Datum of 1927 (NAD 27) as currently required by the Mass Media Bureau of the FCC.

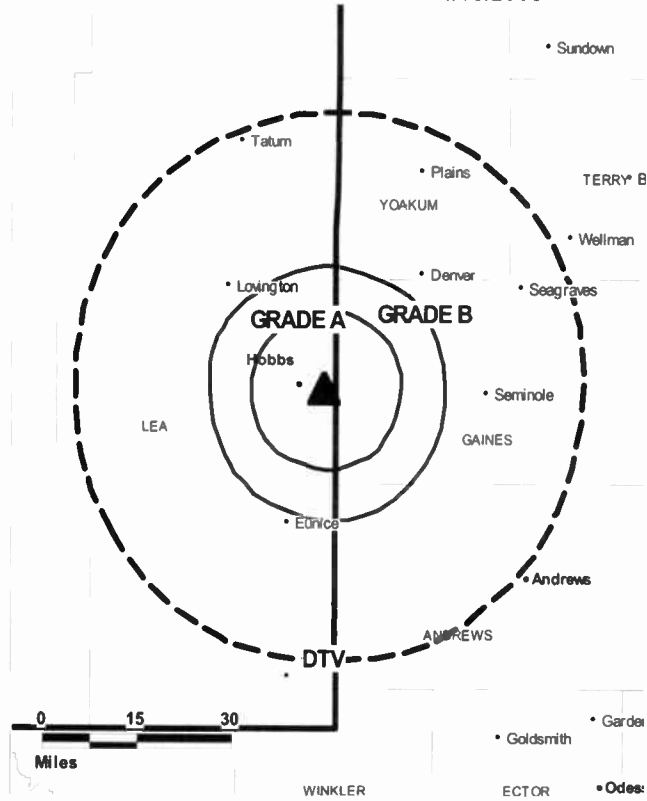
Ownership: Ramar Communications II Ltd. (Group Owner).

Began Operation: February 1, 1989. Sale to Broadcast Services of the Southwest Inc. by Hobbs Family Television approved by FCC May 3, 1996. Sale to present owner by Broadcast Services of the Southwest Inc. approved by FCC June 4, 1997. Station was granted an STA to terminate operations in order to complete construction of its post-transition DTV facilities.

Represented (legal): Leventhal, Senter & Lerman PLLC.

Personnel:

KUPT BPCT-20040209ABU GRANTED: 4/18/2005



Brad Moran, General Manager.

Tom Wimberly, Chief Engineer.

City of License: Hobbs. **Station DMA:** Ddessa-Midland, TX. **Rank:** 156.

Nielsen Data: Not available.

KUPT-DT
Ch. 16

Network Service: MNT.

Grantee: Ramar Communications II Ltd., PO Box 3757, 9800 University Ave., Lubbock, TX 79452.

Studio: 2401 N. Jefferson St., Hobbs, MN 88240.

Mailing Address: 2401 N. Jefferson St., Hobbs, NM 88240.

Phone: 505-392-2929. **Fax:** 505-767-9421.

Web Site: <http://www.mynetworktv.com>

Technical Facilities: Channel No. 16 (482-488 MHz). Authorized power: 0.38-kw max. visual, aural. Antenna: 506-ft above av. terrain, 488-ft. above ground, 4107-ft. above sea level.

Latitude	32°	43'	28"
Longitude	103°	05'	46"

Holds CP for change to channel number 29, 50-kw max. visual, 515-ft above av. terrain, 499-ft. above ground, 4117-ft. above sea level; BPCDT-20080211ABN.

Note: Latitude and longitude coordinates shown are based on the North American Datum of 1927 (NAD 27) as currently required by the Mass Media Bureau of the FCC.

Ownership: Ramar Communications II Ltd. (Group Owner).

Began Operation: Station operating under Special Temporary Authority at 0.26-kw max. visual; no on-air date. Station plans to broadcast digitally on its analog channel allotment.

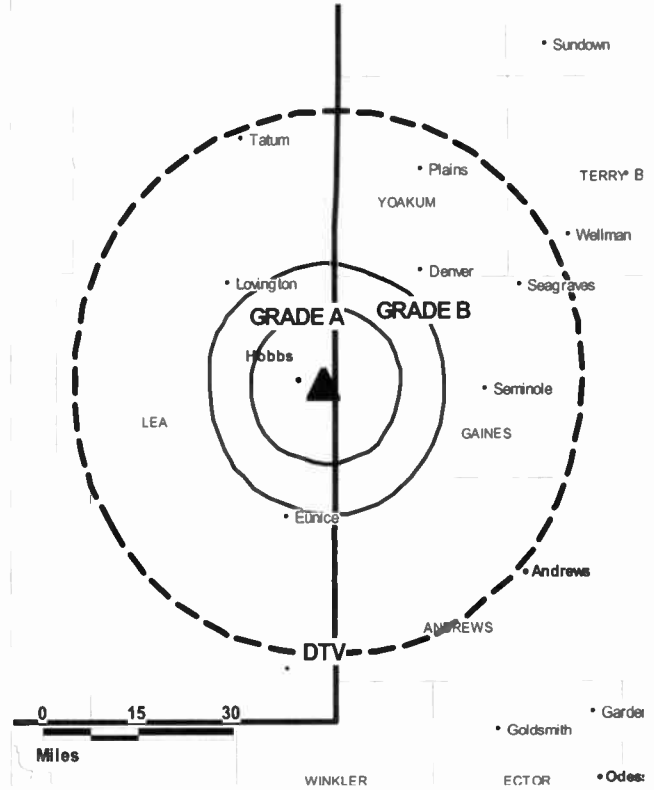
Personnel:

Brad Moran, General Manager.

Tom Wimberly, Chief Engineer.

City of License: Hobbs. **Station DMA:** Odessa-Midland, TX. **Rank:** 156.

KUPT-DT BPCDT-20080211ABN GRANTED: 2/14/2008



Nielsen Data: Not available.

New Mexico — Las Cruces

KTDO Ch. 48

Network Service: TMO.

Licensee: ZGS El Paso Television LP, 2000 N 14th St, Ste 400, Arlington, VA 22201.

Studio: 10033 Carnegie Ave., El Paso, TX 79925.

Mailing Address: 10033 Carnegie Ave., El Paso, TX 79925.

Phone: 915-591-9595. **Fax:** 915-591-9896.

E-mail: lacastaneda@zsgsgroup.com

Technical Facilities: Channel No. 48 (674-680 MHz). Authorized power: 5000-kw max. visual, aural. Antenna: 440-ft above av. terrain, 469-ft. above ground, 4590-ft. above sea level.

Latitude	32°	02'	30"
Longitude	106°	27'	41"

Transmitter: 9-mi. ENE of Anthony, 3-mi. E of Rte. 213.

Note: Latitude and longitude coordinates shown are based on the North American Datum of 1927 (NAD 27) as currently required by the Mass Media Bureau of the FCC.

Satellite Earth Stations: Transmitter Astron; Agile Omni, 3-meter Ku & C-band; Simulsat, 5-meter Ku & C-band; Standard Agile Omni, Microdyne receivers.

Ownership: ZGS Broadcasting Holdings Inc. (Group Owner).

Began Operation: November 18, 1984. Sale to Roy E. Henderson by Logan D. Matthews & associates approved by FCC August 6, 1987. Sale to Southwestern Broadcasting Co. by Lynn Dubois, Receiver, approved by FCC November 29, 1989. Sale to Two If By Sea Broadcasting Corp. by Southwestern Broadcasting Inc. dismissed by FCC July 2, 1992. Sale to Lee Enterprises Inc. by Southwestern Broadcasting Inc. approved by FCC February 26, 1993. Sale to Council Tree Communications LLC by Lee Enterprises Inc. approved by FCC April 27, 2001. Sale to present owner by Council Tree Communications LLC approved by FCC September 13, 2004.

Represented (legal): Pillsbury Winthrop Shaw Pittman LLP.

Represented (sales): Telemundo Network Group.

Personnel:

Lorena Castaneda, General Manager.

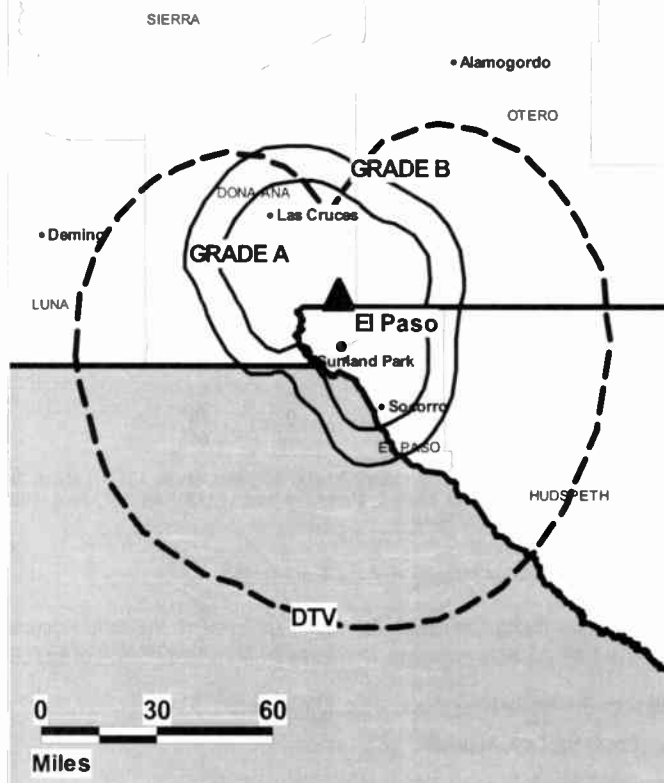
Elias Ventanilla, Chief Engineer.

Jaime Martinez, Chief Engineer.

Phillip Cortez, Marketing Director.

City of License: Las Cruces. **Station OMA:** El Paso, TX-Las Cruces, NM. **Rank:** 98.

KTDO BMPCT-19900514KF GRANTED: 6/13/1990



© 2009 Warren Communications News

Circulation © 2008 Nielsen. Coverage based on Nielsen study.

GrandTotal	Cable TV Households	Non-cable TV Households	Total TV Households
Estimated Station Totals *	144,320	156,230	300,550
Average Weekly Circulation (2008)	19,720	32,916	52,636
Average Daily Circulation (2008)			22,349

Station DMA Total	Cable TV Households	Non-cable TV Households	Total TV Households
Estimated Station Totals *	144,320	156,230	300,550
Average Weekly Circulation (2008)	19,720	32,916	52,636
Average Daily Circulation (2008)			22,349

*Estimated station totals are sums of the Nielsen TV and Cable TV household estimates for each county in which the station registers viewing of more than 5% as per the Nielsen Survey Methods.

KTDO-DT
Ch. 47

Network Service: TMO.

Licensee: ZGS El Paso Television LP, 2000 N 14th St, Ste 400, Arlington, VA 22201.

Studio: 10033 Carnegie Ave., El Paso, TX 79925.

Mailing Address: 10033 Carnegie Ave., El Paso, TX 79925.

Phone: 915-591-9595. **Fax:** 915-591-9896.

E-mail: lacastaneda@zsgsgroup.com

Technical Facilities: Channel No. 47 (668-674 MHz). Authorized power: 52.5-kw max. visual, aural. Antenna: 430-ft above av. terrain, 469-ft. above ground, 4590-ft. above sea level.

Latitude	32°	02'	30"
Longitude	106°	27'	41"

Requests modification of CP for change to 200-kw max. visual, 1847-ft above av. terrain, 289-ft. above ground, 5919-ft. above sea level; lat. 31° 48' 18", long. 106° 28' 58", BMPCDT-20080612AAP.

Transmitter: 9-mi. ENE of Anthony, 0.31-mi. E of Rte. 213.

Note: Latitude and longitude coordinates shown are based on the North American Datum of 1927 (NAD 27) as currently required by the Mass Media Bureau of the FCC.

Ownership: ZGS Broadcasting Holdings Inc. (Group Owner).

Began Operation: Station operating; no on-air date.

Represented (legal): Pillsbury Winthrop Shaw Pittman LLP.

Represented (engineering): Cavell, Mertz & Associates Inc.

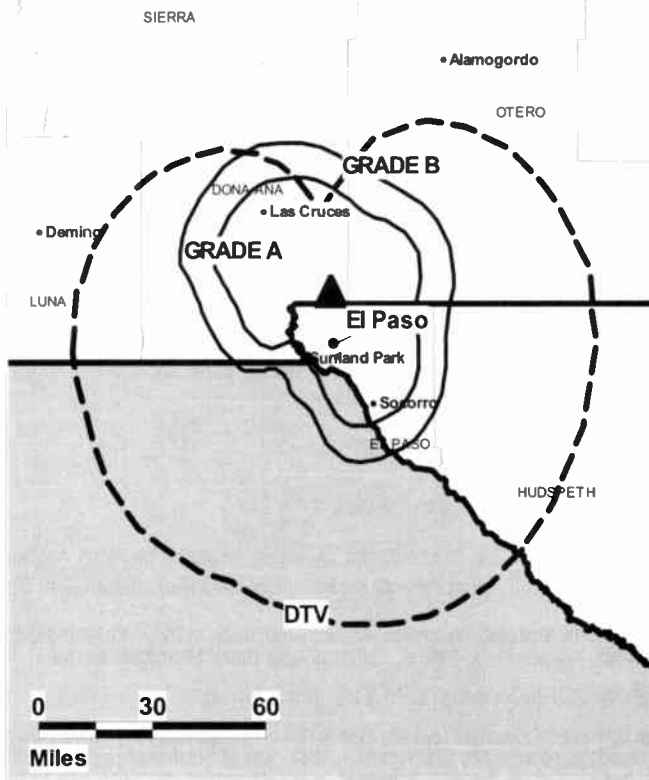
Personnel:

Lorena Castaneda, General Manager.

Elias Ventanilla, Chief Engineer.

Jaime Martinez, Chief Engineer.

KTDO-DT BMPCDT-20080612AAP GRANTED: 8/19/2008



© 2009 Warren Communications News

Phillip Cortez, Marketing Director.

City of License: Las Cruces. **Station DMA:** El Paso, TX-Las Cruces, NM. **Rank:** 98.

Nielsen Data: Not available.

KBIM-DT
Ch. 41

Network Service: CBS.

Grantee: LIN of New Mexico LLC, 4 Richmond Square, Suite 200, Providence, RI 02906.

Studio: 214 N. Main St., Roswell, NM 88201.

Mailing Address: PO Box 910, Roswell, NM 88202-0910.

Phone: 505-622-2120. **Fax:** 505-623-6606.

E-mail: gmunsey@kbimtv.com

Web Site: http://www.krqe.com

Technical Facilities: Channel No. 41 (632-638 MHz). Authorized power: 50-kw max. visual, aural. Antenna: 88-ft above av. terrain, 100-ft. above ground, 3719-ft. above sea level.

Latitude	33°	21'	02"
Longitude	104°	31'	20"

Holds CP for change to channel number 10, 24.23-kw visual, 2001-ft above av. terrain, 1785-ft. above ground, 6211-ft. above sea level; lat. 33° 03' 20", long. 103° 49' 12", BPCDT-20080313AAK.

Note: Latitude and longitude coordinates shown are based on the North American Datum of 1927 (NAD 27) as currently required by the Mass Media Bureau of the FCC.

Ownership: LIN TV Corp. (Group Owner).

Began Operation: April 2, 2003. Standard Definition. Station operating under Special Temporary Authority at 6.8-kw max. visual. Station plans to broadcast digitally on its analog channel allotment.

Represented (legal): Wilmer Cutler Pickering Hale & Dorr LLP.

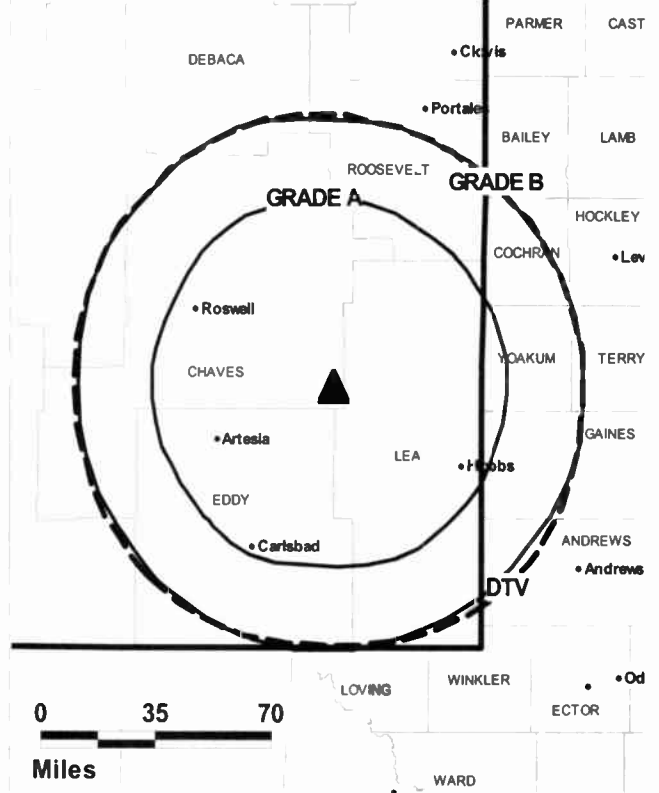
Represented (sales): Katz Media Group.

Personnel:

Gene Munsey, General Manager.

Marcus Damberger, Chief Engineer.

KBIM-DT BPCDT-20080313AAK GRANTED: 6/4/2008



Kim Stecklein, News Director.

City of License: Roswell. **Station DMA:** Albuquerque-Santa Fe, NM. **Rank:** 44.

Nielsen Data: Not available.

KBIM-TV
Ch. 10
 (Satellite of KRQE, Albuquerque)

Network Service: CBS.

Licensee: LIN of New Mexico LLC, 4 Richmond Square, Suite 200, Providence, RI 02906.

Studio: 214 N. Main St., Roswell, NM 88201.

Mailing Address: PO Box 910, Roswell, NM 88202-0910.

Phone: 505-622-2120. Fax: 505-623-6606.

E-mail: gmunsey@kbimtv.com

Web Site: http://www.krqe.com

Technical Facilities: Channel No. 10 (192-198 MHz). Authorized power: 316-kw visual, 40.7-kw aural. Antenna: 2000-ft above av. terrain, 1839-ft. above ground, 6263-ft. above sea level.

Latitude 33° 03' 20"
 Longitude 103° 49' 12"

Transmitter: 29.5-mi. E of Hagerman.

Note: Latitude and longitude coordinates shown are based on the North American Datum of 1927 (NAD 27) as currently required by the Mass Media Bureau of the FCC.

Satellite Earth Stations: Transmitter Harris; Scientific-Atlanta, 7-meter C-band; AFC, 3.7-meter Ku-band; Scientific-Atlanta, 4.6-meter C-band; Scientific-Atlanta, M/A-Com receivers.

Ownership: LIN TV Corp. (Group Owner).

Began Operation: February 23, 1966. Sale to present owner by Emmis Communications Corp. approved by FCC November 29, 2005.

Represented (legal): Wilmer Cutler Pickering Hale & Dorr LLP.

Represented (sales): Katz Media Group.

Personnel:

Gene Munsey, General Manager.

Marcus Damberger, Chief Engineer.

Kim Stecklein, News Director.

City of License: Roswell. Station DMA: Albuquerque-Santa Fe, NM. Rank: 44.

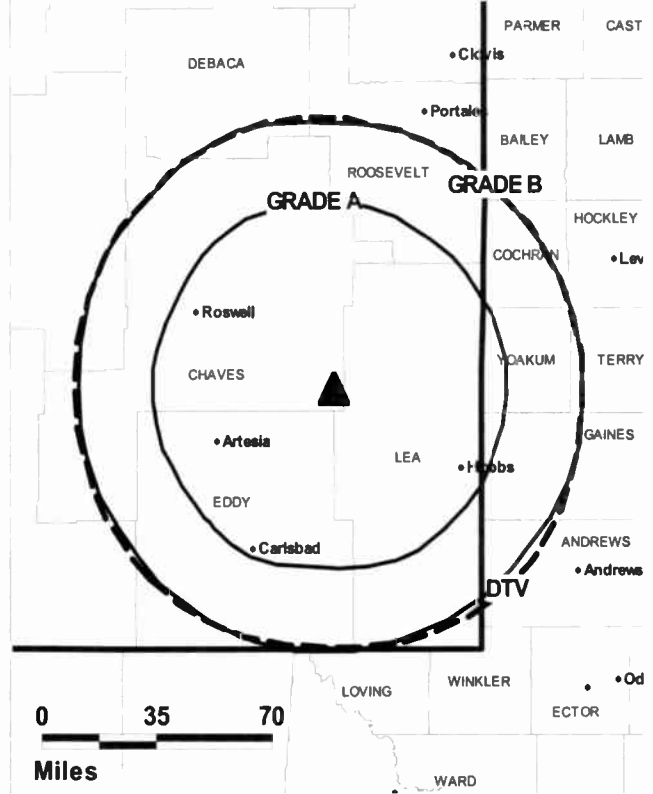
Setting the industry standard...

Communications Daily

Warren Communications News

FREE 30-day trial — call 800-771-9202 or visit www.warren-news.com

KBIM-TV BMPCT-6098 GRANTED: 7/14/1965



© 2009 Warren Communications News

Circulation © 2008 Nielsen. Coverage based on Nielsen study.

GrandTotal	Cable TV Households	Non-cable TV Households	Total TV Households
Estimated Station Totals *	62,910	59,170	122,080
Average Weekly Circulation (2008)	35,530	12,694	48,224
Average Daily Circulation (2008)			25,383
Station DMA Total	Cable TV Households	Non-cable TV Households	Total TV Households
Estimated Station Totals *	44,370	43,610	87,980
Average Weekly Circulation (2008)	29,872	8,899	38,771
Average Daily Circulation (2008)			22,142
Other DMA Total	Cable TV Households	Non-cable TV Households	Total TV Households
Estimated Station Totals *	18,540	15,560	34,100
Average Weekly Circulation (2008)	5,658	3,795	9,453
Average Daily Circulation (2008)			3,241

*Estimated station totals are sums of the Nielsen TV and Cable TV household estimates for each county in which the station registers viewing of more than 5% as per the Nielsen Survey Methods.

KOBR
Ch. 8
(Satellite of KOB-TV, Albuquerque)

Network Service: NBC.

Licensee: KOB-TV LLC, 3415 University Ave. W, St. Paul, MN 55114.

Studio: 124 E. 4th St., Roswell, NM 88201.

Mailing Address: 124 E 4th St, Roswell, NM 88201.

Phone: 575-625-8888. **Fax:** 575-625-8862.

E-mail: sanker@kob.com

Web Site: http://www.kob.com

Technical Facilities: Channel No. 8 (180-186 MHz). Authorized power: 316-kw visual, aural. Antenna: 1749-ft above av. terrain, 1542-ft. above ground, 6010-ft. above sea level.

Latitude 33° 22' 31"
 Longitude 103° 46' 12"

Note: Latitude and longitude coordinates shown are based on the North American Datum of 1927 (NAD 27) as currently required by the Mass Media Bureau of the FCC.

Multichannel TV Sound: Stereo only.

Satellite Earth Stations: Transmitter Harris; Andrew, 2.5-meter Ku-band; DH Satellite, 4.2-meter Ku & C-band; RCA Americom, 4.5-meter Ku-band.

Ownership: Hubbard Broadcasting Inc. (Group Owner).

Began Operation: June 24, 1953. Sale to present owner by Caprock Telecasting approved by FCC June 19, 1985. Sale to Caprock Telecasting by Bryant Radio & Television Inc. approved by FCC May 26, 1971. Sale to Bryant by John A. Barnett estate approved by FCC March 3, 1968.

Represented (sales): Petry Television Inc.

Represented (legal): Holland & Knight LLP.

Represented (engineering): du Treil, Lundin & Rackley Inc.

Personnel:

Charlie Blanco, General Manager.

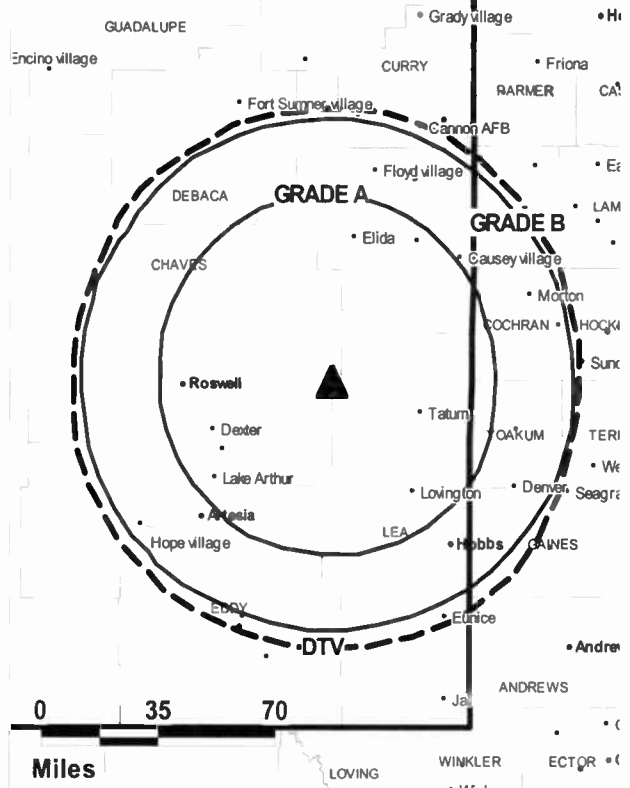
Ousty Oeen, Production Manager.

City of License: Roswell. **Station DMA:** Albuquerque-Santa Fe, NM. **Rank:** 44.

Digital cable and TV coverage maps.
 Visit www.warren-news.com/mediaprints.htm



KOBR BPCT-20021112AAT GRANTED: 12/3/2003



© 2009 Warren Communications News

Circulation © 2008 Nielsen. Coverage based on Nielsen study.

GrandTotal	Cable TV Households	Non-cable TV Households	Total TV Households
Estimated Station Totals *	55,180	57,610	112,790
Average Weekly Circulation (2008)	29,453	10,157	39,610
Average Daily Circulation (2008)			17,541
Station DMA Total	Cable TV Households	Non-cable TV Households	Total TV Households
Estimated Station Totals *	44,370	43,610	87,980
Average Weekly Circulation (2008)	24,558	6,791	31,349
Average Daily Circulation (2008)			13,579
Other DMA Total	Cable TV Households	Non-cable TV Households	Total TV Households
Estimated Station Totals *	10,810	14,000	24,810
Average Weekly Circulation (2008)	4,895	3,366	8,261
Average Daily Circulation (2008)			3,962

*Estimated station totals are sums of the Nielsen TV and Cable TV household estimates for each county in which the station registers viewing of more than 5% as per the Nielsen Survey Methods.

KOBR-DT
Ch. 38

Network Service: NBC.

Grantee: KOB-TV LLC, 3415 University Ave. W, St. Paul, MN 55114.

Studio: 124 E 4th St, Roswell, NM 88201.

Mailing Address: 124 E 4th St, Roswell, NM 88201.

Phone: 575-625-8888. **Fax:** 575-625-8862.

E-mail: sanker@kob.com

Web Site: http://www.kob.com

Technical Facilities: Channel No. 38 (614-620 MHz). Authorized power: 820-kw max. visual, aural. Antenna: 1637-ft above av. terrain, 1430-ft. above ground, 5899-ft. above sea level.

Latitude	33°	22'	31"
Longitude	103°	46'	12"

Holds CP for change to channel number 8, 40-kw visual, 1749-ft above av. terrain, 1542-ft. above ground, 6010-ft. above sea level; BMPCDT-20080618AAA.

Note: Latitude and longitude coordinates shown are based on the North American Datum of 1927 (NAD 27) as currently required by the Mass Media Bureau of the FCC.

Ownership: Hubbard Broadcasting Inc. (Group Owner).

Began Operation: February 25, 2002. Standard Definition. Station operating under Special Temporary Authority at 59-kw max. visual. Station plans to broadcast digitally on its analog channel allotment.

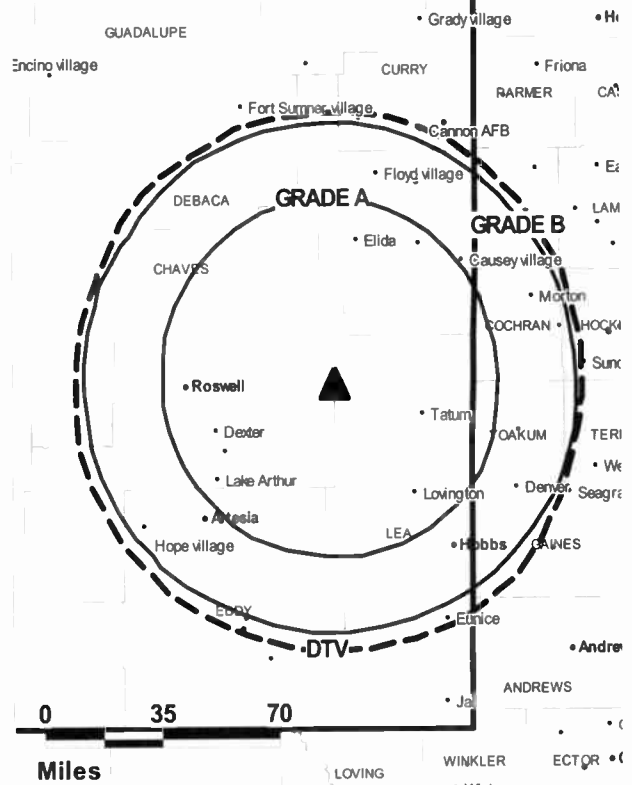
Represented (legal): Holland & Knight LLP.

Personnel:

Charlie Blanco, General Manager.

Dusty Deen, Production Manager.

KOBR-DT BMPCDT-20080618AAA GRANTED: 7/9/2008



City of License: Roswell. **Station DMA:** Albuquerque-Santa Fe, NM. **Rank:** 44.
Nielsen Data: Not available.

KRPV
Ch. 27

Network Service: IND.

Licensee: Prime Time Christian Broadcasting Inc., PO Box 7708, Midland, TX 79708.

Studio: 2606 S. Main, Roswell, NM 88201.

Mailing Address: PO Box 61000, Midland, TX 79711-1000.

Phone: 432-563-0420 (corporate). **Fax:** 432-563-1736.

E-mail: jefft@ptcbglc.com

Web Site: <http://www.glc.us.com>

Technical Facilities: Channel No. 27 (548-554 MHz). Authorized power: 490-kw max. visual, aural. Antenna: 399-ft above av. terrain, 269-ft. above ground, 3989-ft. above sea level.

Latitude 33° 23' 50"
Longitude 104° 22' 34"

Note: Latitude and longitude coordinates shown are based on the North American Datum of 1927 (NAD 27) as currently required by the Mass Media Bureau of the FCC.

Satellite Earth Stations: Transmitter Townsend; Winegard, 3-meter C-band; Prodelin, 4-meter C-band; Microdyne, Drexel receivers.

Ownership: Prime Time Christian Broadcasting Inc. (Group Owner).

Began Operation: September 9, 1986.

Personnel:

Albert O. Cooper, President & General Manager.

Tommie Cooper, Vice President.

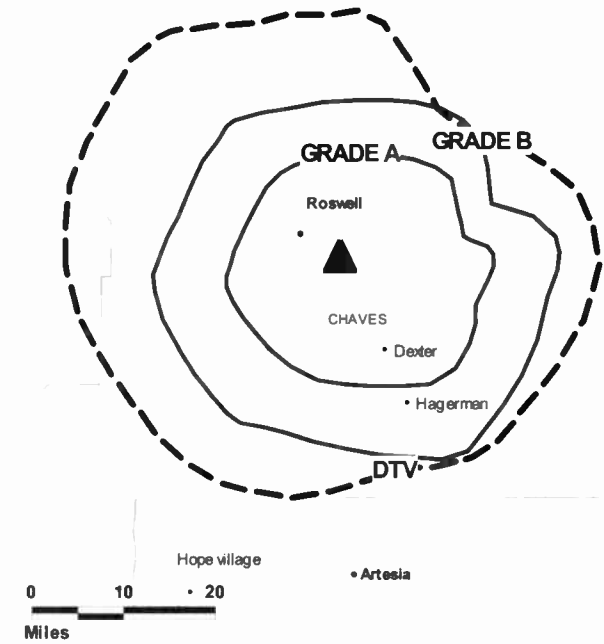
Matt Montgomery, Chief Engineer.

Alvina Holmes, Traffic Manager.

City of License: Roswell. **Station DMA:** Albuquerque-Santa Fe, NM. **Rank:** 44.

WARREN'S Washington Internet Daily
Covering the politics and policies of the internet.
FREE 30-DAY TRIAL—call 800-771-9202 or visit www.warren-news.com

KRPV BMPCT-20040402AAM GRANTED: 7/7/2004



© 2009 Warren Communications News

Circulation © 2008 Nielsen. Coverage based on Nielsen study.

GrandTotal	Cable TV Households	Non-cable TV Households	Total TV Households
Estimated Station Totals *	15,310	11,600	26,910
Average Weekly Circulation (2008)	1,522	1,044	2,566
Average Daily Circulation (2008)			397
Station DMA Total	Cable TV Households	Non-cable TV Households	Total TV Households
Estimated Station Totals *	13,500	11,600	25,100
Average Weekly Circulation (2008)	1,403	1,044	2,447
Average Daily Circulation (2008)			379
Other DMA Total	Cable TV Households	Non-cable TV Households	Total TV Households
Estimated Station Totals *	1,810	0	1,810
Average Weekly Circulation (2008)	119	0	119
Average Daily Circulation (2008)			18

*Estimated station totals are sums of the Nielsen TV and Cable TV household estimates for each county in which the station registers viewing of more than 5% as per the Nielsen Survey Methods.

KRPV-DT
Ch. 28

Network Service: IND.

Licensee: Prime Time Christian Broadcasting Inc., PO Box 7708, Midland, TX 79708.

Studio: 2606 S. Main, Roswell, NM 88201.

Mailing Address: PO Box 61000, Midland, TX 79711-1000.

Phone: 432-563-0420 (corporate). **Fax:** 432-563-1736.

E-mail: jefft@ptcbglc.com

Web Site: http://www.glc.us.com

Technical Facilities: Channel No. 28 (554-560 MHz). Authorized power: 10-kw max. visual, aural. Antenna: 250-ft above av. terrain, 246-ft. above ground, 3966-ft. above sea level.

Latitude	33°	23'	50"
Longitude	104°	22'	34"

Requests CP for change to channel number 27, 50-kw max. visual, 399-ft above av. terrain, 269-ft. above ground, 3989-ft. above sea level; BPCDT-20080310ADL.

Note: Latitude and longitude coordinates shown are based on the North American Datum of 1927 (NAD 27) as currently required by the Mass Media Bureau of the FCC.

Ownership: Prime Time Christian Broadcasting Inc. (Group Owner).

Began Operation: Station operating; no on-air date. Station plans to broadcast digitally on its analog channel allotment.

Personnel:

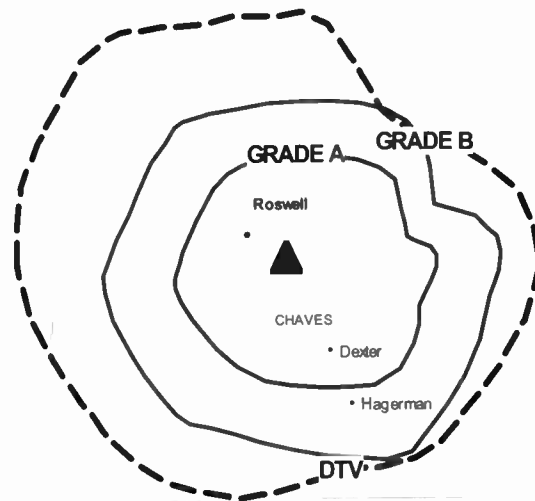
Albert O. Cooper, President & General Manager.

Tommie Cooper, Vice President.

Matt Montgomery, Chief Engineer.

Alvina Holmes, Traffic Manager.

KRPV-DT BPCDT-20060622AAL GRANTED: 7/10/2007



© 2009 Warren Communications News

City of License: Roswell. **Station DMA:** Albuquerque-Santa Fe, NM. **Rank:** 44.
Nielsen Data: Not available.

KRWB-TV
Ch. 21

Network Service: CW.

Licensee: ACME Television Licenses of New Mexico LLC, 2101 E. 4th St., Suite 202, Santa Ana, CA 92705.

Mailing Address: 8341 Washington St. NE, Albuquerque, NM 87113.

Phone: 505-797-1919. **Fax:** 505-344-1145.

E-mail: chris.iller@newmexicoscw.tv

Web Site: http://www.newmexicoscw.tv

Technical Facilities: Channel No. 21 (512-518 MHz). Authorized power: 5000-kw max. visual, aural. Antenna: 420-ft above av. terrain, 449-ft. above ground, 3901-ft. above sea level.

Latitude 33° 06' 01"
Longitude 104° 15' 15"

Requests CP for change to 1000-kw max. visual, 420-ft above av. terrain, 449-ft. above ground, 3898-ft. above sea level; BPCDT-20080619AKC.

Transmitter: Six Mile Hill communications site.

Note: Latitude and longitude coordinates shown are based on the North American Datum of 1927 (NAD 27) as currently required by the Mass Media Bureau of the FCC.

Ownership: ACME Communications Inc. (Group Owner).

Began Operation: January 1, 2004. Sale to present owner by Aaron Barnes approved by FCC December 4, 2003. Station plan to broadcast digitally on its analog channel allotment.

Represented (legal): Dickstein Shapiro LLP.

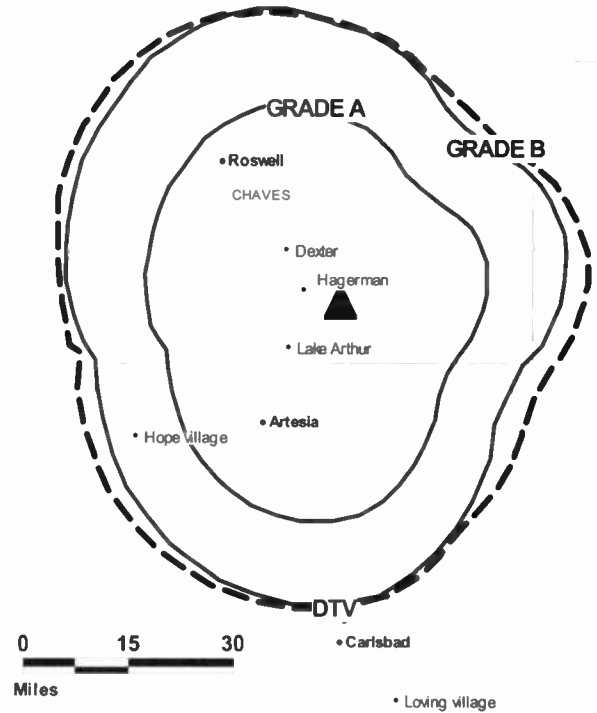
Represented (engineering): EDX Wireless LLC.

Personnel:

Stan Gill, General Manager.

City of License: Roswell. **Station DMA:** Albuquerque-Santa Fe, NM. **Rank:** 44.

For more information call 800-771-9202 or visit www.warren-news.com



© 2009 Warren Communications News

Circulation © 2008 Nielsen. Coverage based on Nielsen study.

GrandTotal	Cable TV Households	Non-cable TV Households	Total TV Households
Estimated Station Totals *	10,950	25,530	36,480
Average Weekly Circulation (2008)	1,325	3,091	4,416
Average Daily Circulation (2008)			1,170

Station DMA Total	Cable TV Households	Non-cable TV Households	Total TV Households
Estimated Station Totals *	10,950	25,530	36,480
Average Weekly Circulation (2008)	1,325	3,091	4,416
Average Daily Circulation (2008)			1,170

*Estimated station totals are sums of the Nielsen TV and Cable TV household estimates for each county in which the station registers viewing of more than 5% as per the Nielsen Survey Methods.

KASA-DT
Ch. 27

Network Service: FOX.

Licensee: LIN of New Mexico LLC, 4 Richmond Square, Suite 200, Providence, RI 02906.

Studio: 13 Broadcast Plaza SW, Albuquerque, NM 87104.

Mailing Address: 13 Broadcast Plaza SW, Albuquerque, NM 87104.

Phone: 505-243-2285. **Fax:** 505-248-1464.

E-mail: bill.diven@krqe.com

Web Site: http://www.kasa.com

Technical Facilities: Channel No. 27 (548-554 MHz). Authorized power: 255-kw max. visual, aural. Antenna: 4193-ft above av. terrain, 180-ft. above ground, 10794-ft. above sea level.

Latitude	35°	12'	50"
Longitude	106°	27'	001"

Requests CP for change to 380-kw max. visual, 4193-ft above av. terrain, 180-ft. above ground, 10791-ft. above sea level; BPCDT-20080619AIC.

Transmitter: Sandia Crest, Bernalillo County.

Note: Latitude and longitude coordinates shown are based on the North American Datum of 1927 (NAD 27) as currently required by the Mass Media Bureau of the FCC.

Ownership: LIN TV Corp. (Group Owner).

Began Operation: April 28, 2002.

Represented (legal): Wilmer Cutler Pickering Hale & Dorr LLP.

Personnel:

William Anderson, President & General Manager.

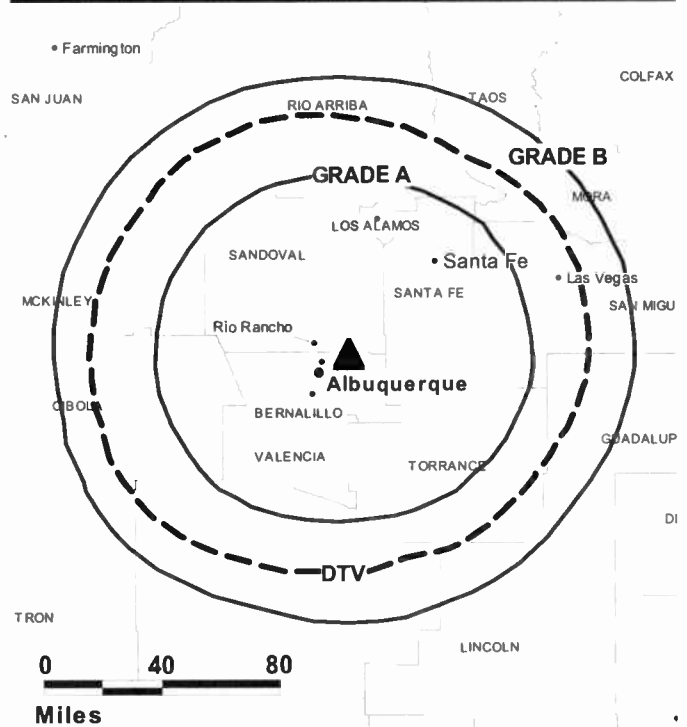
Tom Marciano, General Sales Manager.

Yolanda Tyner-Ward, Local Sales Manager.

Michelle Donaldson, News Director.

Frank Lilley, Chief Engineer.

KASA-DT BPCDT-20030318ABE GRANTED: 8/28/2001



© 2009 Warren Communications News

Dawn Pierce, Program Director.

Parker Harms, Promotions Director.

Pat Gonzales, Traffic Manager.

City of License: Santa Fe. **Station DMA:** Albuquerque-Santa Fe, NM. **Rank:** 44.

Nielsen Data: Not available.

KASA-TV
Ch. 2

Network Service: FOX.

Licensee: LIN of New Mexico LLC, 4 Richmond Square, Suite 200, Providence, RI 02906.

Studio: 13 Broadcast Plaza SW, Albuquerque, NM 87104.

Mailing Address: 13 Broadcast Plaza SW, Albuquerque, NM 87104.

Phone: 505-243-2285. **Fax:** 505-248-1464.

E-mail: bill.diven@krqe.com

Web Site: http://www.kasa.com

Technical Facilities: Channel No. 2 (54-60 MHz). Authorized power: 28.2-kw visual, 2.8-kw aural. Antenna: 4182-ft above av. terrain, 148-ft. above ground, 10768-ft. above sea level.

Latitude 35° 12' 55"
Longitude 106° 27' 02"

Transmitter: Sandia Crest, Bernalillo County.

Note: Latitude and longitude coordinates shown are based on the North American Datum of 1927 (NAD 27) as currently required by the Mass Media Bureau of the FCC.

Multichannel TV Sound: Stereo and separate audio program.

Satellite Earth Stations: Transmitter Larcen; Vertex, 5-meter Ku-band; Simulsat, 5-meter Ku & C-band; Scientific-Atlanta, 5-meter C-band; Prodelin, 5-meter C-band; Wegener, Standard Components receivers.

Ownership: LIN TV Corp. (Group Owner).

Began Operation: May 8, 1981. Sale to present owner by Raycom Media Inc. approved by FCC December 28, 2006. Sale to Raycom Media Inc. by Belo Corp. approved by FCC September 2, 1999 (Television Digest, Vol. 39:27, 45). Sale to Belo Corp. approved by FCC February 28, 1997 (Vol. 37:9). Sale to KGSW-TV Inc. (Providence Journal Broadcasting) by Coronado Communications Co. approved by FCC December 22, 1992. Began operation as KASA-TV, Ch. 2 on April 5, 1993. Suspended operation September 6, 1992 pending grant of assignment to KGSW-TV. Sale to Coronado Communications Co. approved by FCC March 7, 1988. Sale to Channel 2 Associates by New Mexico Media Co. approved by FCC February 29, 1984.

Represented (legal): Wilmer Cutler Pickering Hale & Dorr LLP.

Personnel:

William Anderson, President & General Manager.

Tom Marciano, General Sales Manager.

Yolanda Tyner-Ward, Local Sales Manager.

Michelle Donaldson, News Director.

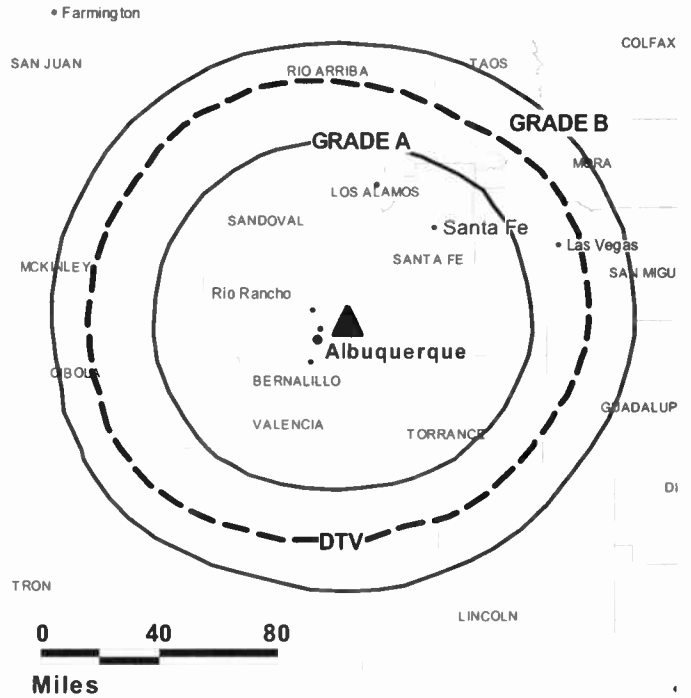
Frank Lilley, Chief Engineer.

Dawn Pierce, Program Director.

Parker Harms, Promotions Director.

Pat Gonzales, Traffic Manager.

KASA-TV BPCT-19920723KG GRANTED: 12/22/1992



© 2009 Warren Communications News

City of License: Santa Fe. **Station DMA:** Albuquerque-Santa Fe, NM. **Rank:** 44.

Circulation © 2008 Nielsen. Coverage based on Nielsen study.

GrandTotal	Cable TV Households	Non-cable TV Households	Total TV Households
Estimated Station Totals *	277,670	395,080	672,750
Average Weekly Circulation (2008)	143,939	192,042	335,981
Average Daily Circulation (2008)			122,794
Station DMA Total	Cable TV Households	Non-cable TV Households	Total TV Households
Estimated Station Totals *	274,900	375,880	650,780
Average Weekly Circulation (2008)	143,082	189,389	332,471
Average Daily Circulation (2008)			121,954
Other DMA Total	Cable TV Households	Non-cable TV Households	Total TV Households
Estimated Station Totals *	2,770	19,200	21,970
Average Weekly Circulation (2008)	857	2,653	3,510
Average Daily Circulation (2008)			840

*Estimated station totals are sums of the Nielsen TV and Cable TV household estimates for each county in which the station registers viewing of more than 5% as per the Nielsen Survey Methods.

KCHF
Ch. 11

Network Service: IND.

Licensee: Son Broadcasting Inc., PO Box 4338, 4004 Carlisle NE, Albuquerque, NM 87196.

Studio: 27556 I-25 E. Frontage Rd., Santa Fe, NM 87508.

Mailing Address: 27556 I-25 E. Frontage Rd, Santa Fe, NM 87508.

Phone: 505-473-1111. **Fax:** 505-474-4998.

E-mail: kchf@kchf.com

Web Site: http://www.kchf.com

Technical Facilities: Channel No. 11 (198-204 MHz). Authorized power: 316-kw visual, aural. Antenna: 1995-ft above av. terrain, 272-ft. above ground, 10118-ft. above sea level.

Latitude 35° 46' 49"
Longitude 106° 31' 34"

Transmitter: No Name Mountain Electronics Site, 9.3-mi. E of Jemez Springs.

Note: Latitude and longitude coordinates shown are based on the North American Datum of 1927 (NAD 27) as currently required by the Mass Media Bureau of the FCC.

Satellite Earth Station: Paraclipse, 3-meter; GLR receivers.

Ownership: Son Broadcasting Inc. (Group Owner).

Began Operation: January 21, 1984.

Represented (legal): Gammon & Grange PC.

Represented (engineering): RJ Communications Inc.

Personnel:

Belarmino Gonzalez, General Manager.

Annette M. Garcia, Promotion & Marketing Manager.

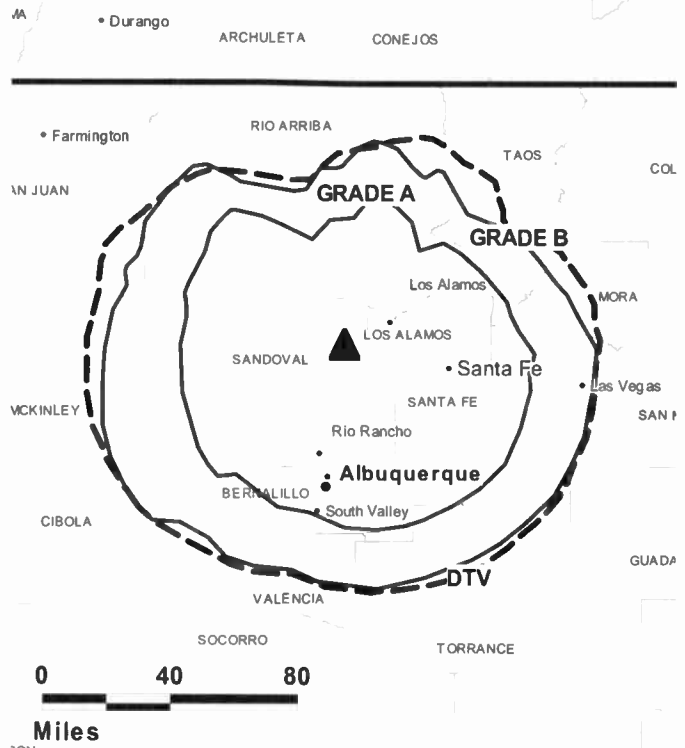
Rob Ramseyer, Chief Engineer.

Vickie A. Archiveque, Business Manager.

Mary Kay Gonzalez, Program & Production Director.

City of License: Santa Fe. **Station DMA:** Albuquerque-Santa Fe, NM. **Rank:** 44.

KCHF BPCT-19971027KG GRANTED: 9/30/1998



© 2009 Warren Communications News

Circulation © 2008 Nielsen. Coverage based on Nielsen study.

GrandTotal	Cable TV Households	Non-cable TV Households	Total TV Households
Estimated Station Totals *	11,500	0	11,500
Average Weekly Circulation (2008)	702	0	702
Average Daily Circulation (2008)			172
Station DMA Total	Cable TV Households	Non-cable TV Households	Total TV Households
Estimated Station Totals *	11,500	0	11,500
Average Weekly Circulation (2008)	702	0	702
Average Daily Circulation (2008)			172

*Estimated station totals are sums of the Nielsen TV and Cable TV household estimates for each county in which the station registers viewing of more than 5% as per the Nielsen Survey Methods.

KCHF-DT
Ch. 10

Network Service: IND.

Licensee: Son Broadcasting Inc., PO Box 4338, 4004 Carlisle NE, Albuquerque, NM 87196.

Studio: 27556 I-25 E. Frontage Rd., Santa Fe, NM 87508.

Mailing Address: 27556 I-25 E. Frontage Rd., Santa Fe, NM 87508.

Phone: 505-473-1111. **Fax:** 505-474-4998.

E-mail: kchf@kchf.com

Web Site: <http://www.kchf.com>

Technical Facilities: Channel No. 10 (192-198 MHz). Authorized power: 30-kw visual, aural. Antenna: 1995-ft above av. terrain, 272-ft. above ground, 10116-ft. above sea level.

Latitude	35°	46'	49"
Longitude	106°	31'	34"

Note: Latitude and longitude coordinates shown are based on the North American Datum of 1927 (NAD 27) as currently required by the Mass Media Bureau of the FCC.

Ownership: Son Broadcasting Inc. (Group Owner).

Began Operation: Station operating; no on-air date

Represented (legal): Gammon & Grange PC.

Represented (engineering): RJ Communications Inc.

Personnel:

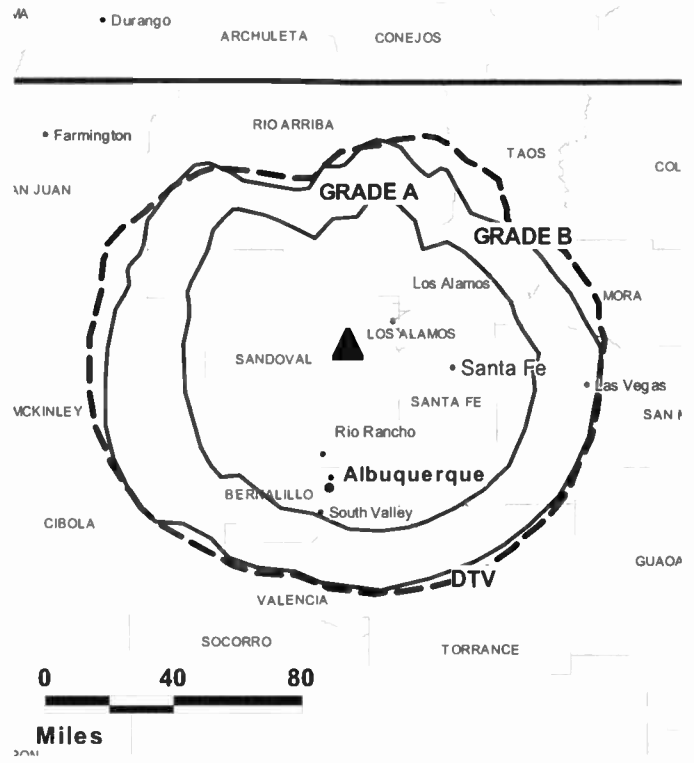
Belarmino Gonzalez, General Manager.

Annette Garcia, Promotion & Marketing Manager.

Rob Ramseyer, Chief Engineer.

Vickie Archiveque, Business Manager.

KCHF-DT BPCDT-19991029ACR GRANTED: 11/6/2000



© 2009 Warren Communications News

Mary Kay Gonzales, Program & Production Director.
City of License: Santa Fe. **Station DMA:** Albuquerque-Santa Fe, NM. **Rank:** 44.
Nielsen Data: Not available.

KWBQ

Ch. 19

Network Service: CW.

Licensee: ACME Television Licenses of New Mexico LLC, 4100 Hawkins NE, Santa Fe, NM 87109.

Studio: 8341 Washington St. NE, Albuquerque, NM 87113.

Mailing Address: 8341 Washington St. NE, Albuquerque, NM 87113.

Phone: 505-797-1919. **Fax:** 505-344-1145.

E-mail: contactus@newmexicoscw.tv

Web Site: <http://www.newmexicoscw.tv>

Technical Facilities: Channel No. 19 (500-506 MHz). Authorized power: 1422-kw max. visual, aural. Antenna: 4183-ft above av. terrain, 180-ft. above ground, 10791-ft. above sea level.

Latitude 35° 12' 48"
Longitude 106° 27' 00"

Transmitter: Sandia Crest.

Note: Latitude and longitude coordinates shown are based on the North American Datum of 1927 (NAD 27) as currently required by the Mass Media Bureau of the FCC.

Ownership: ACME Communications Inc. (Group Owner).

Began Operation: March 5, 1999. Sale to Ramar Communications II Ltd. approved by FCC June 18, 1999 but never consummated. ACME Communications Inc. went public September 30, 1999.

Represented (engineering): John F. X. Browne & Associates PC.

Personnel:

Stan Gill, General Manager.

Dan Marchese, General Sales Manager.

Melissa Coburne, Local Sales Manager.

Larry Oliver, Chief Engineer.

Cathy Potts, Business Manager.

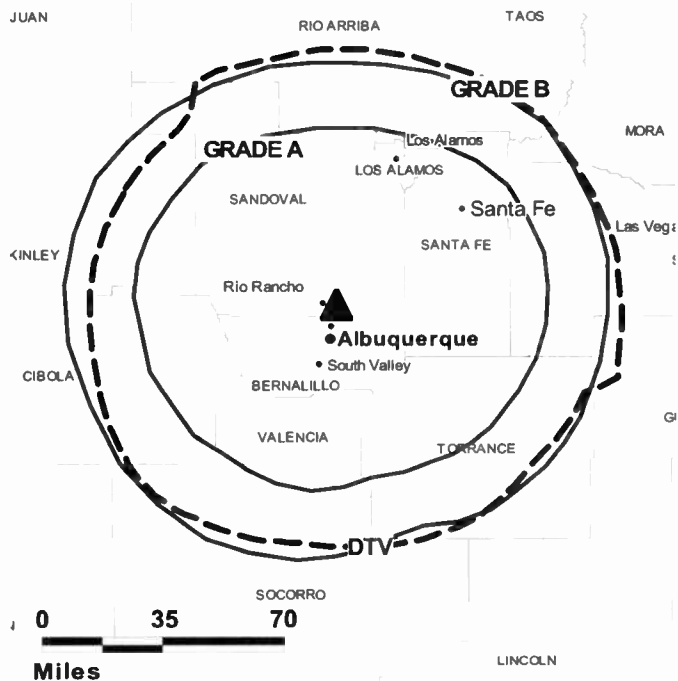
Chris Iller, Creative Services Director.

Steve Wroski, Traffic Manager.

City of License: Santa Fe. **Station DMA:** Albuquerque-Santa Fe, NM. **Rank:** 44.

KWBQ BPCT-20010322ABL GRANTED: 9/21/2001

• Farmington



© 2009 Warren Communications News

Circulation © 2008 Nielsen. Coverage based on Nielsen study.

GrandTotal	Cable TV Households	Non-cable TV Households	Total TV Households
Estimated Station Totals *	262,960	375,880	638,840
Average Weekly Circulation (2008)	63,803	88,788	152,591
Average Daily Circulation (2008)			53,909
Station DMA Total	Cable TV Households	Non-cable TV Households	Total TV Households
Estimated Station Totals *	262,960	375,880	638,840
Average Weekly Circulation (2008)	63,803	88,788	152,591
Average Daily Circulation (2008)			53,909

*Estimated station totals are sums of the Nielsen TV and Cable TV household estimates for each county in which the station registers viewing of more than 5% as per the Nielsen Survey Methods.

KWBQ-DT

Ch. 29

Network Service: CW.

Licensee: ACME Television Licenses of New Mexico LLC, 4100 Hawkins NE, Santa Fe, NM 87109.

Studio: 8341 Washington St. NE, Albuquerque, NM 87113.

Mailing Address: 8341 Washington St. NE, Albuquerque, NM 87113.

Phone: 505-797-1919. **Fax:** 505-344-1145.

E-mail: contactus@newmexicoscw.tv

Web Site: <http://www.newmexicoscw.tv>

Technical Facilities: Channel No. 29 (560-566 MHz). Authorized power: 245-kw visual, aural. Antenna: 4183-ft above av. terrain, 180-ft. above ground, 10791-ft. above sea level.

Latitude	35°	12'	48"
Longitude	106°	27'	00"

Note: Latitude and longitude coordinates shown are based on the North American Datum of 1927 (NAD 27) as currently required by the Mass Media Bureau of the FCC.

Ownership: ACME Communications Inc. (Group Owner).

Began Operation: Station operating; no on-air date.

Personnel:

Stan Gill, General Manager.

Dan Marchese, General & National Sales Manager.

Melissa Coburne, Local Sales Manager.

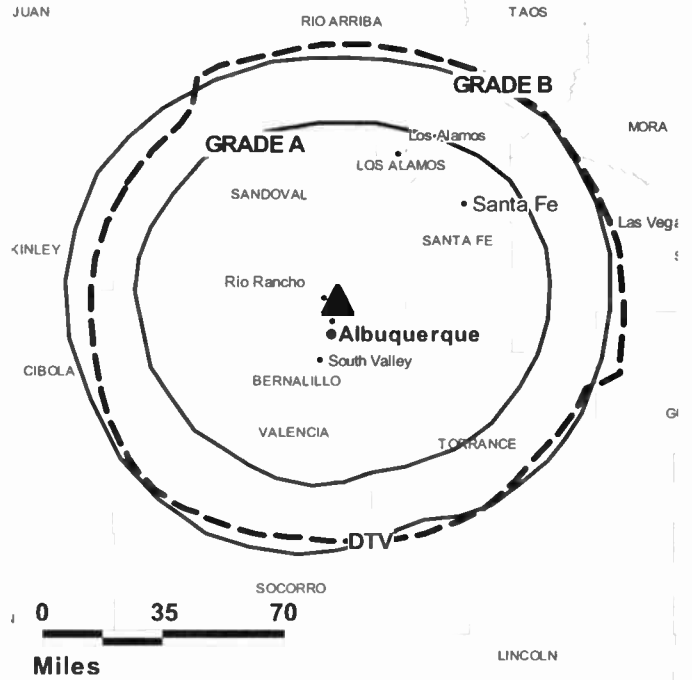
Larry Oliver, Chief Engineer.

Cathy Potts, Business Manager.

Chris Iller, Creative Services Director.

KWBQ-DT BMPCDT-20010323AAU GRANTED: 2/27/2002

• Farmington



© 2009 Warren Communications News

Steve Wroski, Traffic Manager.

City of License: Santa Fe. **Station DMA:** Albuquerque-Santa Fe, NM. **Rank:** 44.

Nielsen Data: Not available.

KOBG-TV
Ch. 6
(Satellite of KOB-TV, Albuquerque)

Network Service: NBC.

Licensee: KOB-TV LLC, 3415 University Ave. W, St. Paul, MN 55114-2099.

Studio: 4 Broadcast Plaza SW, Albuquerque, NM 87104.

Mailing Address: PO Box 1351, Albuquerque, NM 87103.

Phone: 505-243-4411. **Fax:** 505-764-2522.

E-mail: sraybon@kob.com

Web Site: http://www.kob.com

Technical Facilities: Channel No. 6 (82-88 MHz). Authorized power: 6-kw visual, aural. Antenna: 1647-ft above av. terrain, 190-ft. above ground, 8291-ft. above sea level.

Latitude	32°	51'	49"
Longitude	108°	14'	27"

Requests CP for change to channel number 12, 2.1-kw visual, 1627-ft above av. terrain, 171-ft. above ground, 8271-ft. above sea level; BPCDT-20080502ABH.

Transmitter: Pinos Altos Mountain.

Note: Latitude and longitude coordinates shown are based on the North American Datum of 1927 (NAD 27) as currently required by the Mass Media Bureau of the FCC.

Ownership: Hubbard Broadcasting Inc. (Group Owner).

Began Operation: Station operating; no on-air date.

Represented (sales): Petry Television Inc.

Represented (legal): Holland & Knight LLP.

Represented (engineering): du Treil, Lundin & Rackley Inc.

Personnel:

Mike Burgess, Vice President & General Manager.

Susan Connor, Station Manager.

Jeff Finkel, General Sales Manager.

Sue Raybon, Nationa Sales Manager.

Olivia Lawrence, Local Sales Manager.

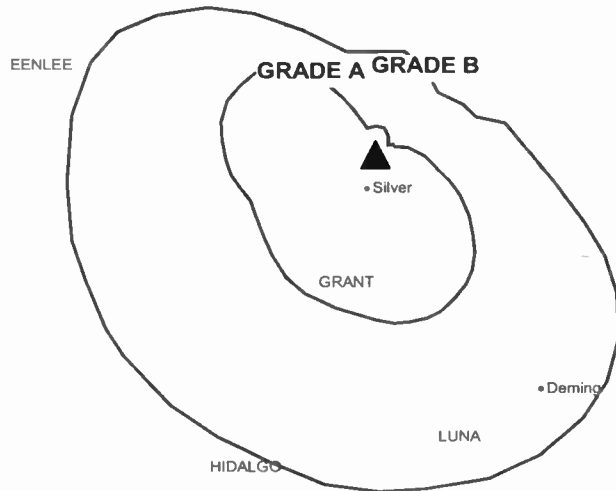
Sean Anker, Chief Engineer.

Lori Lung, Business Manager.

Juanita Garay, Program Coordinator.

Jackie Gregory, Traffic Manager.

KOBG-TV BMPCT-20000908ABV GRANTED: 4/4/01



© 2009 Warren Communications News

City of License: Silver City. **Station DMA:** Albuquerque-Santa Fe, NM. Rank: 44.

Circulation © 2008 Nielsen. Coverage based on Nielsen study.

Grand Total	Cable TV Households	Non-cable TV Households	Total TV Households
Estimated Station Totals *	3,320	8,360	11,680
Average Weekly Circulation (2008)	1,936	1,028	2,964
Average Daily Circulation (2008)			1,635
Station DMA Total	Cable TV Households	Non-cable TV Households	Total TV Households
Estimated Station Totals *	3,320	8,360	11,680
Average Weekly Circulation (2008)	1,936	1,028	2,964
Average Daily Circulation (2008)			1,635

*Estimated station totals are sums of the Nielsen TV and Cable TV household estimates for each county in which the station registers viewing of more than 5% as per the Nielsen Survey Methods.

KOVT
Ch. 10
(Satellite of KOAT-TV, Albuquerque)

Network Service: ABC.

Licensee: KOAT Hearst-Argyle Television Inc., PO Box 1800, c/o Brooks, Pierce, McLendon, Humphrey & Leonard, Raleigh, NC 27602.

Studio: 3801 Carlisle Blvd. NE, Albuquerque, NM 87107.

Mailing Address: PO Box 25982, Albuquerque, NM 87125.

Phone: 505-884-7777. **Fax:** 505-884-6282.

E-mail: grwilliams@hearst.com

Web Site: http://www.koat.com

Technical Facilities: Channel No. 10 (192-198 MHz). Authorized power: 8.71-kw visual, 0.87-kw aural. Antenna: 1590-ft above av. terrain, 111-ft. above ground, 8226-ft. above sea level.

Latitude 32° 51' 46"
 Longitude 108° 14' 28"

Transmitter: Pinos Altos Mountain, 1.2-mi. W of Pinos Altos.

Note: Latitude and longitude coordinates shown are based on the North American Datum of 1927 (NAD 27) as currently required by the Mass Media Bureau of the FCC.

Multichannel TV Sound: Stereo only.

Ownership: Hearst-Argyle Television Inc. (Group Owner).

Began Operation: September 10, 1987.

Represented (sales): Eagle Television Sales.

Represented (legal): Brooks, Pierce, McLendon, Humphrey & Leonard LLP.

Personnel:

Mary Lynn Roper, President & General Manager.

Barbara Burzillo, General Sales Manager.

Karen Martinez, Local Sales Manager.

Beth Psersserte, National Sales Manager.

Sue Stephens, News Director.

Michael Patrick, Assistant News Director.

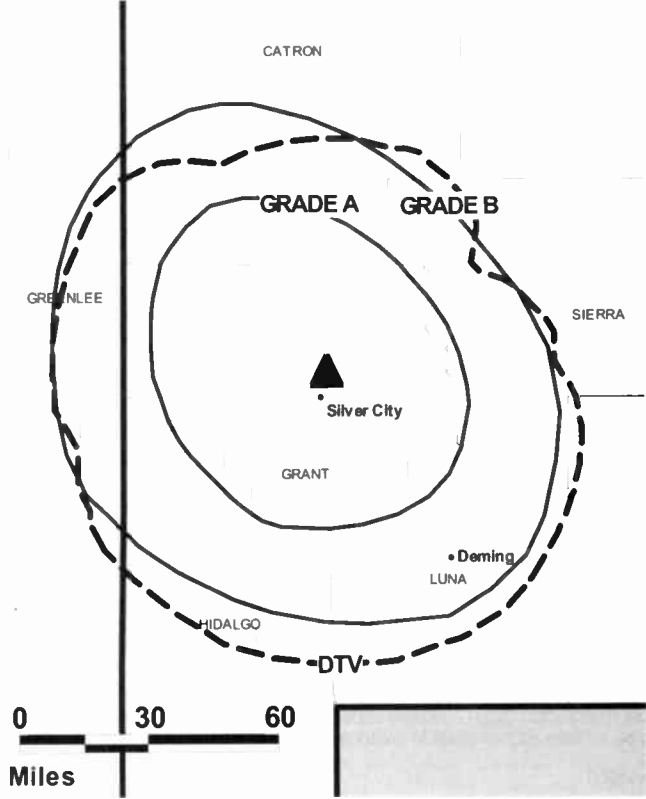
Gary Williams, Chief Engineer.

Teri Hernandez, Program Director.

Brian Bouloy, Production Manager.

Larry Kellogg, Creative Services Director.

KOVT BPCT-19850607KT GRANTED: 6/7/1985



Debbie Apodaca, Traffic Manager.

City of License: Silver City. **Station DMA:** Albuquerque-Santa Fe, NM. **Rank:** 44.

Circulation © 2008 Nielsen. Coverage based on Nielsen study.

GrandTotal	Cable TV Households	Non-cable TV Households	Total TV Households
Estimated Station Totals *	3,320	8,360	11,680
Average Weekly Circulation (2008)	2,045	869	2,914
Average Daily Circulation (2008)			1,764
Station DMA Total	Cable TV Households	Non-cable TV Households	Total TV Households
Estimated Station Totals *	3,320	8,360	11,680
Average Weekly Circulation (2008)	2,045	869	2,914
Average Daily Circulation (2008)			1,764

*Estimated station totals are sums of the Nielsen TV and Cable TV household estimates for each county in which the station registers viewing of more than 5% as per the Nielsen Survey Methods.

KOVT-DT
Ch. 12

Network Service: ABC.

Grantee: KOAT Hearst-Argyle Television Inc., PO Box 1800, c/o Brooks, Pierce, McLendon, Humphrey & Leonard, Raleigh, NC 27602.

Studio: 3801 Carlisle NE, Albuquerque, NM 87107.

Mailing Address: PO Box 25982, Albuquerque, NM 87125.

Phone: 505-884-7777. **Fax:** 505-884-6282.

E-mail: grwilliams@hearst.com

Web Site: http://www.koat.com

Technical Facilities: Channel No. 12 (204-210 MHz). Authorized power: 62-kw visual, aural. Antenna: 1591-ft above av. terrain, 112-ft. above ground, 8225-ft. above sea level.

Latitude	32°	51'	46"
Longitude	108°	14'	28"

Requests modification of CP for change to 3.2-kw visual; BMPCDT-20080619AAN.

Note: Latitude and longitude coordinates shown are based on the North American Datum of 1927 (NAD 27) as currently required by the Mass Media Bureau of the FCC.

Ownership: Hearst-Argyle Television Inc. (Group Owner).

Began Operation: Station operating under Special Temporary Authority at 1-kw visual; no on-air date. Station plans to broadcast digitally on its analog channel allotment.

Personnel:

Mary Lynn Roper, President & General Manager.

Steve Freifeld, General Sales Manager.

Karen Martinez, Local Sales Manager.

Barbara Burzillo, National Sales Manager.

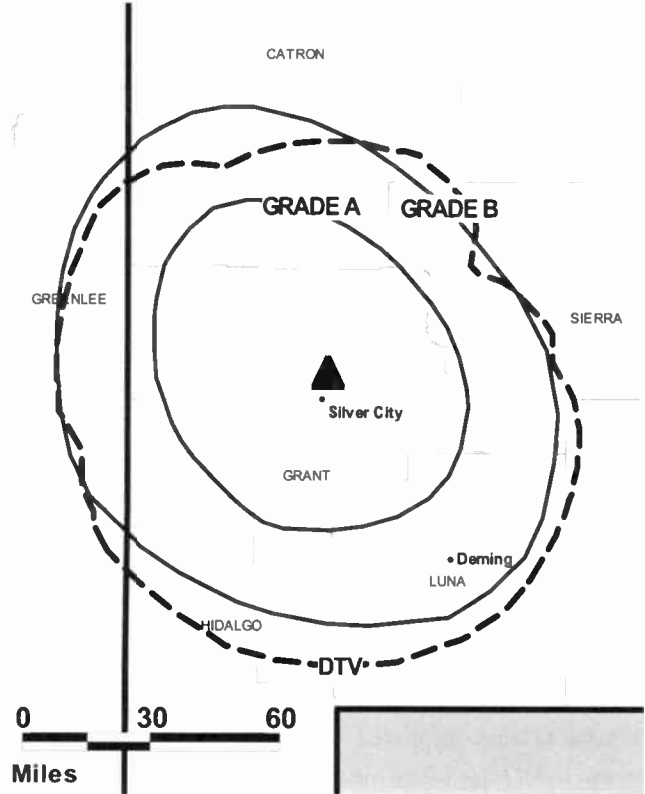
Sue Stephens, News Director.

Sinan Sadar, Assistant News Director.

Gary Williams, Chief Engineer.

Teri Hernandez, Program Director.

KOVT-DT BMPCDT-20080619AAN GRANTED: 8/22/2008



© 2009 Warren Communications News

Brian Bouloy, Production Manager.

Larry Kellogg, Creative Services Director.

Debbie Apodaca, Traffic Manager.

City of License: Silver City. **Station DMA:** Albuquerque-Santa Fe, NM. **Rank:** 44.

Nielsen Data: Not available.

They're setting the rules for
the Internet...

We're watching.

Internet copyright and intellectual property; taxation, fraud and e-commerce regulation; privacy, pornography and the First Amendment; antitrust and domain name administration...

Like it or not, rules are being set right now involving these and dozens of other crucial internet issues. Some may be resolved by industry self-regulation, but others are proving too attractive for lawmakers and regulators at all levels—federal, state, and even local.

Washington Internet Daily covers and uncovers the rulemaking process as it's happening, wherever it happens—on Capitol Hill, the Justice Department or in the courts; at the SED, the Federal Communications Commission or the Federal Trade Commission.

Everywhere. Every day.

We get it first. We get it right.


Washington Internet Daily

Warren Communications News



Get it now — try a FREE 2 week trial subscription.

For more information, contact our sales department at 800-771-9202 or sales@warren-news.com.



TELEVISION & CABLE

Factbook Online

Continuously Updated • Easy Internet Access • Fully Searchable

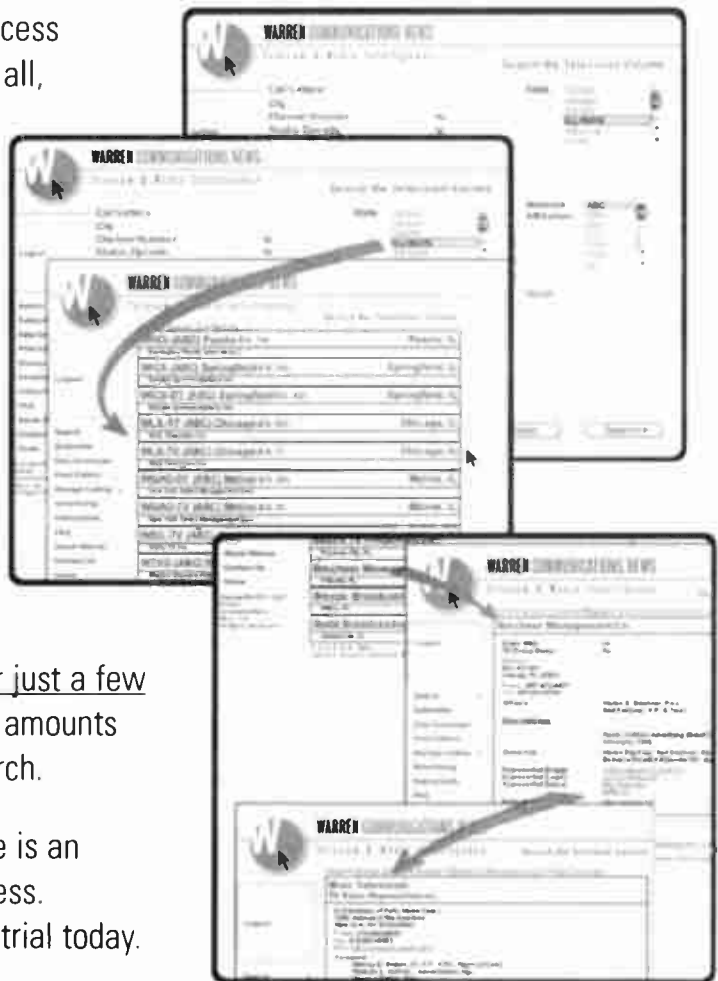
Now you can access the entire contents of the *Television & Cable Factbook* database instantly on your desktop or any Internet connection.

Your subscription to the *Television & Cable Factbook: Online* will provide you with access to over 930,000 detailed records. Best of all, the database is continuously updated to ensure you always have the most current industry intelligence.

The user-friendly query interface allows you to perform fully customized data searches—so you can retrieve data in a number of ways, tailored to your precise needs. The search options are extensive and flexible, and will save you hours and hours of cumbersome research time.

You'll recover your subscription cost after just a few searches and continue to save enormous amounts of time, money and effort with every search.

See for yourself why the Factbook: Online is an indispensable tool for you and your business. Sign up for your **no-risk, no obligation** trial today.



Take a FREE 7-day trial at
www.warren-news.com/factbookonline.com

You have **nothing to lose** and **lots of time and money to save.**

**Keep your key players on top of breaking
telecom and media news.**

Get them their own daily dose...

Take advantage of our **highly affordable multi-copy subscription** discounts and ensure all your key players are up to speed on business-critical regulatory activity, legislation, industry developments and competitive intelligence — **first thing, every business morning.**

No more waiting to receive a routed copy after the news cycle is over.

Now you can provide your team with breaking telecom news and analysis while the process can still be influenced.

Contact us today and eliminate the hassles of forwarding/routing while maintaining copyright compliance. Your account manager will help define a distribution package that **meets your intelligence needs and budget.**

Put your whole team in the know.

Communications Daily

Warren Communications News



Call **800-771-9202** today so we can help you find an affordable way to get Communications Daily on everyone's desk tomorrow morning!

Alphabetical Listing of TV Markets – 2008

Nielsen DMA TV Households Ranking

Abilene-Sweetwater, TX	165	Detroit, MI	11	Las Vegas, NV	42	Rochester, NY	80
Albany, GA	147	Dothan, AL	172	Lexington, KY	63	Rockford, IL	132
Albany-Schenectady-Troy, NY	57	Duluth, MN-Superior, WI	139	Lima, OH	186	Sacramento-Stockton-Modesto, CA	20
Albuquerque-Santa Fe, NM	44	El Paso, TX-Las Cruces, NM	98	Lincoln & Hastings-Keamey, NE	106	Salisbury, MD	144
Alexandria, LA	179	Elmira (Coming), NY	175	Little Rock-Pine Bluff, AR	56	Salt Lake City, UT	33
Alpena, MI	208	Erie, PA	146	Los Angeles, CA	2	San Angelo, TX	196
Amarillo, TX	131	Eugene, OR	119	Louisville, KY	50	San Antonio, TX	37
Anchorage, AK	150	Eureka, CA	195	Lubbock, TX	143	San Diego, CA	28
Atlanta, GA	8	Evansville, IN	102	Macon, GA	122	San Francisco-Oakland-San Jose, CA	6
Augusta, GA	115	Fairbanks, AK	202	Madison, WI	85	Santa Barbara-Santa Maria-San Luis Obispo, CA	121
Austin, TX	49	Fargo-Valley City, ND	120	Mankato, MN	199	Savannah, GA	96
Bakersfield, CA	125	Flint-Saginaw-Bay City, MI	66	Marquette, MI	180	Seattle-Tacoma, WA	14
Baltimore, MD	26	Fort Myers-Naples, FL	62	Medford-Klamath Falls, OR	140	Sherman, TX-Ada, OK	161
Bangor, ME	153	Fort Smith-Fayetteville-Springdale-Rogers, AR	100	Memphis, TN	48	Shreveport, LA	84
Baton Rouge, LA	95	Fort Wayne, IN	107	Meridian, MS	185	Sioux City, IA	149
Beaumont-Port Arthur, TX	141	Fresno-Visalia, CA	55	Miami-Fort Lauderdale, FL	16	Sioux Falls (Mitchell), SD	113
Bend, OR	192	Gainesville, FL	160	Milwaukee, WI	35	South Bend-Elkhart, IN	89
Billings, MT	170	Glendive, MT	210	Minneapolis-St. Paul, MN	15	Spokane, WA	75
Biloxi-Gulfport, MS	163	Grand Junction-Montrose, CO	184	Minot-Bismarck-Dickinson, ND	158	Springfield, MO	74
Binghamton, NY	157	Grand Rapids-Kalamazoo-Battle Creek, MI	39	Missoula, MT	166	Springfield-Holyoke, MA	111
Birmingham (Anniston & Tuscaloosa), AL	40	Great Falls, MT	191	Mobile, AL-Pensacola (Fort Walton Beach), FL	60	St. Joseph, MO	201
Bluefield-Beckley-Oak Hill, WV	155	Green Bay-Appleton, WI	70	Monroe, LA-El Dorado, AR	136	St. Louis, MO	21
Boise, ID	112	Greensboro-High Point-Winston Salem, NC	46	Monterey-Salinas, CA	124	Syracuse, NY	81
Boston, MA-Manchester, NH	7	Greenville-New Bern-Washington, NC	103	Montgomery-Selma, AL	118	Tallahassee, FL-Thomasville, GA	105
Bowling Green, KY	182	Greenville-Spartanburg-Anderson, SC-Asheville, NC	36	Myrtle Beach-Florence, SC	104	Tampa-St. Petersburg (Sarasota), FL	13
Buffalo, NY	51	Greenwood-Greenville, MS	187	Nashville, TN	29	Terre Haute, IN	152
Burlington, VT-Plattsburgh, NY	93	Harlingen-Weslaco-Brownsville-McAllen, TX	87	New Orleans, LA	53	Toledo, OH	73
Butte-Bozeman, MT	190	Harrisburg-Lancaster-Lebanon-York, PA	41	New York, NY	1	Topeka, KS	138
Casper-Riverton, WY	197	Harrisonburg, VA	178	Norfolk-Portsmouth-Newport News, VA	43	Traverse City-Cadillac, MI	117
Cedar Rapids-Waterloo-Iowa City-Dubuque, IA	88	Hartford & New Haven, CT	30	North Platte, NE	209	Tri-Cities (Bristol, VA-Kingsport-Johnson City, TN)	92
Champaign & Springfield-Decatur, IL	83	Hattiesburg-Laurel, MS	167	Odessa-Midland, TX	156	Tucson (Sierra Vista), AZ	68
Charleston, SC	99	Helena, MT	206	Oklahoma City, OK	45	Tulsa, OK	61
Charleston-Huntington, WV	65	Honolulu, HI	72	Omaha, NE	76	Twin Falls, ID	194
Charlotte, NC	24	Houston, TX	10	Orlando-Daytona Beach-Melbourne, FL	19	Tyler-Longview (Lufkin & Nacogdoches), TX	110
Charlottesville, VA	183	Huntsville-Decatur (Florence), AL	82	Ottumwa, IA-Kirksville, MO	200	Utica, NY	169
Chattanooga, TN	86	Idaho Falls-Pocatello, ID (Jackson, WY)	162	Paducah, KY-Cape Girardeau, MO-Harrisburg, IL	78	Victoria, TX	205
Cheyenne, WY-Scottsbluff, NE	198	Indianapolis, IN	25	Palm Springs, CA	142	Waco-Temple-Bryan, TX	94
Chicago, IL	3	Jackson, MS	90	Panama City, FL	151	Washington, DC (Hagerstown, MD)	9
Chico-Redding, CA	130	Jackson, TN	173	Parkersburg, WV	193	Watertown, NY	177
Cincinnati, OH	34	Jacksonville, FL	47	Peoria-Bloomington, IL	116	Wausau-Rhineland, WI	135
Clarksburg-Weston, WV	168	Johnstown-Altoona-State College, PA	101	Philadelphia, PA	4	West Palm Beach-Fort Pierce, FL	38
Cleveland-Akron (Canton), OH	17	Jonesboro, AR	181	Phoenix (Prescott), AZ	12	Wheeling, WV-Steubenville, OH	159
Colorado Springs-Pueblo, CO	91	Joplin, MO-Pittsburg, KS	148	Pittsburgh, PA	23	Wichita Falls, TX & Lawton, OK	145
Columbia, SC	79	Juneau, AK	207	Portland, OR	22	Wichita-Hutchinson Plus, KS	69
Columbia-Jefferson City, MO	137	Kansas City, MO	31	Portland-Auburn, ME	77	Wilkes Barre-Scranton, PA	54
Columbus, GA-Opelika, AL	128	Knoxville, TN	59	Presque Isle, ME	204	Wilmington, NC	134
Columbus, OH	32	La Crosse-Eau Claire, WI	127	Providence, RI-New Bedford, MA	52	Yakima-Pasco-Richland-Kennewick, WA	126
Columbus-Tupelo-West Point, MS	133	Lafayette, IN	189	Quincy, IL-Hannibal, MO-Keokuk, IA	171	Youngstown, OH	109
Corpus Christi, TX	129	Lafayette, LA	123	Raleigh-Durham (Fayetteville), NC	27	Yuma, AZ-El Centro, CA	164
Dallas-Fort Worth, TX	5	Lake Charles, LA	176	Rapid City, SD	174	Zanesville, OH	203
Davenport, IA-Rock Island-Moline, IL	97	Lansing, MI	114	Reno, NV	108		
Dayton, OH	64	Laredo, TX	188	Richmond-Petersburg, VA	58		
Denver, CO	18			Roanoke-Lynchburg, VA	67		
Des Moines-Ames, IA	71			Rochester, MN-Mason City, IA-Austin, MN 154			

Television Market Rankings

Listing 210 markets according to Nielsen Designated Market Area Television Households.

Nielsen DMA, TV Household information & rank are based on the 2008 Nielsen U.S. Television Household Estimates.

MARKET	NIELSEN DMA TV HOUSEHOLDS	RANK	MARKET AREA COMMERCIAL STATIONS
New York, NY	7,433,820	1	WABC-DT (45); WABC-TV (7); WCBS-DT (56); WCBS-TV (2); WFTY-DT (23); WFTY-TV (67); WFUT-DT (53); WFUT-TV (68); WLNJ-DT (57); WMBC-DT (18); WMBC-TV (63); WNBC (4); WNBC-DT (28); WNJU (47); WNJU-DT (36); WNYW (5); WNYW-DT (44); WPIX (11); WPIX-DT (33); WPXN-DT (30); WPXN-TV (31); WRNN-DT (48); WSAH (43); WSAH-DT (42); WTBY-DT (27); WTBY-TV (54); WWOR-DT (38); WWOR-TV (9); WXTV (41); WXTV-DT (40)
Los Angeles, CA	5,654,260	2	KABC-DT (53); KABC-TV (7); KAZA-DT (47); KAZA-TV (54); KBBC-TV (20); KBEH (63); KBEH-DT (24); KCAL-DT (43); KCAL-TV (9); KCBS-DT (60); KCBS-TV (2); KCOP-DT (66); KCOP-TV (13); KDOC-DT (32); KDOC-TV (56); KFTR-DT (29); KFTR-TV (46); KHIZ (64); KHIZ-DT (44); KJLA (57); KJLA-DT (49); KMEX-DT (35); KMEX-TV (34); KNBC (4); KNBC-DT (36); KPXN (30); KPXN-DT (38); KRCA (62); KRCA-DT (68); KSCI (18); KSCI-DT (61); KTBN-DT (23); KTBN-TV (40); KTLA-DT (31); KTLA-TV (5); KTTV (11); KTTV-DT (65); KVEA (52); KVEA-DT (39); KVMD-DT (23); KWHY-DT (42); KWHY-TV (22); KXLA (44); KXLA-DT (51)
Chicago, IL	3,492,850	3	WBBM-DT (3); WBBM-TV (2); WCIU-DT (27); WCIU-TV (26); WCPX (38); WCPX-DT (43); WFLD (32); WFLD-DT (31); WGBD-DT (53); WGBD-TV (66); WGN-DT (19); WGN-TV (9); WJYS (62); WJYS-DT (36); WLS-DT (52); WLS-TV (7); WMAQ-DT (29); WMAQ-TV (5); WPWR-DT (51); WPWR-TV (50); WSNS-DT (45); WSNS-TV (44); WWTO-DT (10); WWTO-TV (35); WXFT-DT (59); WXFT-TV (60)
Philadelphia, PA	2,950,220	4	KYW-DT (26); KYW-TV (3); WBPB-DT (9); WBPB-TV (60); WCAU (10); WCAU-DT (67); WFMZ-DT (46); WFMZ-TV (69); WGTW-DT (27); WGTW-TV (48); WMCN-DT (44); WMGM-DT (36); WMGM-TV (40); WPHL-DT (54); WPHL-TV (17); WPPX (61); WPPX-DT (31); WPSG (57); WPSG-DT (32); WPVI-DT (64); WPVI-TV (6); WTVE (51); WTVE-DT (25); WTXF-DT (42); WTXF-TV (29); WUVP-DT (66); WUVP-TV (65); WWSI (62); WWSI-DT (49)
Dallas-Fort Worth, TX	2,489,970	5	KDAF (33); KDAF-DT (32); KDFI (27); KDFI-DT (36); KDFW (4); KDFW-DT (35); KDTX-DT (45); KDTX-TV (58); KFWD (52); KFWD-DT (51); KLDT-DT (54); KMPX (29); KMPX-DT (30); KPXD (68); KPXD-DT (42); KSTR-DT (48); KSTR-TV (49); KTAQ (47); KTAQ-DT (46); KTVT (11); KTVT-DT (19); KTXA (21); KTXA-DT (18); KUVN-DT (24); KUVN-TV (23); KXAS-DT (41); KXAS-TV (5); KXTX-DT (40); KXTX-TV (39); WFAA-DT (9); WFAA-TV (8)
San Francisco-Oakland-San Jose, CA	2,476,450	6	KBCW (44); KBCW-DT (45); KBWB (20); KBWB-DT (19); KCNS (38); KCNS-DT (39); KDTV (14); KDTV-DT (51); KFSF-DT (34); KFSF-TV (66); KFTY (50); KFTY-DT (54); KGO-DT (24); KGO-TV (7); KICU-DT (52); KICU-TV (36); KKPX (65); KKPX-DT (41); KNTV (11); KNTV-DT (12); KPIX-DT (29); KPIX-TV (5); KRON-DT (57); KRON-TV (4); KSTS (48); KSTS-DT (49); KTLN-DT (47); KTLN-TV (68); KTNC-DT (63); KTNC-TV (42); KTSF (26); KTSF-DT (27); KTVU (2); KTVU-DT (56)
Boston, MA-Manchester, NH	2,409,080	7	WBXP (68); WBXP-DT (32); WBZ-DT (30); WBZ-TV (4); WCVB-DT (20); WCVB-TV (5); WDPX (58); WDPX-DT (40); WFXT (25); WFXT-DT (31); WHDH-DT (42); WHDH-TV (7); WLVI-DT (41); WLVI-TV (56); WMFP (62); WMFP-DT (18); WMUR-DT (59); WMUR-TV (9); WNEU (60); WNEU-DT (34); WPXG (21); WPXG-DT (33); WSBK-DT (39); WSBK-TV (38); WUNI (27); WUNI-DT (29); WUTF-DT (23); WUTF-TV (66); WWDP (46); WWDP-DT (52); WZMY-DT (35); WZMY-TV (50)
Atlanta, GA	2,369,780	8	WAGA (5); WAGA-DT (27); WATL (36); WATL-DT (25); WGCL-DT (19); WGCL-TV (46); WHSG-DT (44); WHSG-TV (63); WPCH-DT (20); WPCH-TV (17); WPXA (14); WPXA-DT (51); WSB-DT (39); WSB-TV (2); WUPA (69); WUPA-DT (43); WUVG-DT (48); WUVG-TV (34); WXIA-DT (10); WXIA-TV (11)
Washington, DC (Hagerstown, MD)	2,321,610	9	WDCA (20); WDCA-DT (35); WDCW (50); WDCW-DT (51); WFDC-DT (15); WFDC-TV (14); WHAG-DT (55); WHAG-TV (25); WJAL (68); WJAL-DT (39); WJLA-DT (39); WJLA-TV (7); WPXW (66); WPXW-DT (43); WRC-DT (48); WRC-TV (4); WTTG (5); WTTG-DT (36); WUSA (9); WUSA-DT (34); WWPX (60); WWPX-DT (12)
Houston, TX	2,106,210	10	KAZH (57); KAZH-DT (41); KFTH-DT (36); KFTH-TV (67); KHOU-DT (31); KHOU-TV (11); KIAH (39); KIAH-DT (38); KNWS-DT (52); KNWS-TV (51); KPRC-DT (35); KPRC-TV (2); KPXB (49); KPXB-DT (5); KRIV (26); KRIV-DT (27); KTBU (55); KTBU-DT (42); KTMD (47); KTMD-DT (48); KTRK-DT (32); KTRK-TV (13); KTXH (20); KTXH-DT (19); KXLN-DT (46); KXLN-TV (45); KZJL (61); KZJL-DT (44)
Detroit, MI	1,926,970	11	WADL (38); WADL-DT (39); WDIV-DT (45); WDIV-TV (4); WJBK (2); WJBK-DT (58); WKBD (50); WKBD-DT (14); WMYD (20); WMYD-DT (21); WPXD (31); WPXD-DT (33); WWJ-DT (44); WWJ-TV (62); WXYZ-DT (41); WXYZ-TV (7)
Phoenix (Prescott), AZ	1,855,930	12	KASW (61); KASW-DT (49); KAZT-DT (25); KAZT-TV (7); KCFG (9); KCFG-DT (32); KFPB-DT (27); KFPB-TV (13); KMOH-DT (19); KMOH-TV (6); KNAZ-DT (22); KNAZ-TV (2); KNXV-DT (56); KNXV-TV (15); KPAZ-DT (20); KPAZ-TV (21); KPHO-DT (17); KPHO-TV (5); KPNX (12); KPNX-DT (36); KPPX (51); KPPX-DT (52); KSAZ-DT (31); KSAZ-TV (10); KTAZ (39); KTVK (3); KTVK-DT (24); KTVW-DT (34); KTVW-TV (33); KUTP (45); KUTP-DT (26)
Tampa-St. Petersburg (Sarasota), FL	1,822,160	13	WCLF (22); WCLF-DT (21); WFLA-DT (7); WFLA-TV (8); WFTS-DT (29); WFTS-TV (28); WFTT-DT (47); WFTT-TV (50); WMOR-DT (19); WMOR-TV (32); WTOG (44); WTOG-DT (59); WTSP (10); WTSP-DT (24); WTTA (38); WTTA-DT (57); WTVT (13); WTVT-DT (12); WVEA-DT (25); WVEA-TV (62); WWSB (40); WWSB-DT (52); WXPX (66); WXPX-DT (42)
Seattle-Tacoma, WA	1,819,970	14	KBCB (24); KBCB-DT (19); KCPQ (13); KCPQ-DT (18); KHCV (45); KHCV-DT (44); KING-DT (48); KING-TV (5); KIRO-DT (39); KIRO-TV (7); KMYQ (22); KMYQ-DT (25); KOMO-DT (38); KOMO-TV (4); KONG-DT (31); KONG-TV (16); KSTW (11); KSTW-DT (36); KTBW-DT (14); KTBW-TV (20); KUNS-DT (50); KUNS-TV (51); KVOS-DT (35); KVOS-TV (12); KWPX (33); KWPX-DT (32)

Television Market Rankings

MARKET	NIELSEN DMA TV HOUSEHOLDS	RANK	MARKET AREA COMMERCIAL STATIONS
Minneapolis-St. Paul, MN	1,730,530	15	KARE (11); KARE-DT (35); KCCO-DT (24); KCCO-TV (7); KCCW-DT (20); KCCW-TV (12); KFTC (26); KMSP-DT (26); KMSP-TV (9); KPXM (41); KPXM-DT (40); KRWF (43); KRWF-DT (27); KSAX (42); KSAX-DT (36); KSTC-DT (44); KSTC-TV (45); KSTP-DT (50); KSTP-TV (5); WCCO-DT (32); WCCO-TV (4); WFTC (29); WFTC-DT (21); WUCW (23); WUCW-DT (22)
Miami-Fort Lauderdale, FL	1,546,920	16	WAMI-DT (47); WAMI-TV (69); WBFS-DT (32); WBFS-TV (33); WFOR-DT (22); WFOR-TV (4); WGEN-DT (12); WGEN-TV (8); WHFT-DT (46); WHFT-TV (45); WLTV (23); WLTV-DT (24); WPLG (10); WPLG-DT (9); WPXM (35); WPXM-DT (26); WSBS-DT (3); WSBS-TV (22); WSCV (51); WSCV-DT (52); WSFL-DT (19); WSFL-TV (39); WSVN (7); WSVN-DT (8); WTVJ (6); WTVJ-DT (31)
Cleveland-Akron (Canton), OH	1,524,930	17	WBNX-DT (30); WBNX-TV (55); WDLI-DT (39); WDLI-TV (17); WEWS-DT (15); WEWS-TV (5); WGGN-DT (42); WGGN-TV (52); WJW (8); WJW-DT (31); WKYC-DT (2); WKYC-TV (3); WMFD-DT (12); WOAC (67); WOAC-DT (47); WOIO (19); WOIO-DT (10); WQHS-DT (34); WQHS-TV (61); WUAB (43); WUAB-DT (28); WVPX (23)
Denver, CO	1,524,210	18	KCDO (3); KCEC (50); KCEC-DT (51); KCNC-DT (35); KCNC-TV (4); KDEN (25); KDEN-DT (29); KDVR (31); KDVR-DT (32); KFCT (22); KFCT-DT (21); KFNR (11); KMGH-DT (17); KMGH-TV (7); KPXC-DT (43); KPXC-TV (59); KREG-DT (23); KREG-TV (3); KTFD-DT (15); KTFD-TV (14); KTVD (20); KTVD-DT (19); KUSA-DT (16); KUSA-TV (9); KWGN-DT (34); KWGN-TV (2); KWHD (53); KWHD-DT (46)
Orlando-Daytona Beach-Melbourne, FL	1,466,420	19	WACX-DT (40); WESH (2); WESH-DT (11); WFTV (9); WFTV-DT (39); WHLV-TV (52); WKCF (18); WKCF-DT (17); WKMG-DT (58); WKMG-TV (6); WOFL (35); WOFL-DT (22); WOGX (51); WOGX-DT (31); WOPX (56); WOPX-DT (48); WOTF-DT (20); WOTF-TV (43); WRBW (65); WRBW-DT (41); WRDQ (27); WRDQ-DT (14); WVEN-DT (49); WVEN-TV (26)
Sacramento-Stockton-Modesto, CA	1,399,520	20	KCRA-DT (35); KCRA-TV (3); KMAX-DT (21); KMAX-TV (31); KOVR (13); KOVR-DT (25); KQCA (58); KQCA-DT (46); KSPX (29); KSPX-DT (48); KTFK-DT (62); KTFK-TV (64); KTXL (40); KTXL-DT (55); KUVS-DT (18); KUVS-TV (19); KXTV (10); KXTV-DT (61)
St. Louis, MO	1,249,820	21	KDNL-DT (31); KDNL-TV (30); KMOV (4); KMOV-DT (56); KNLC (24); KNLC-DT (14); KPLR-DT (26); KPLR-TV (11); KSDK (5); KSDK-DT (35); KTVI (2); KTVI-DT (43); WRBU (46); WRBU-DT (47)
Portland, OR	1,175,100	22	KATU (2); KATU-DT (43); KGW (8); KGW-DT (46); KNMT (24); KNMT-DT (45); KOIN (6); KOIN-DT (40); KPDX (49); KPDX-DT (48); KPTV (12); KPTV-DT (30); KPXG (22); KPXG-DT (4); KRCW-DT (33); KRCW-TV (32); KUNP (16)
Pittsburgh, PA	1,156,460	23	KDKA-DT (25); KDKA-TV (2); WPCB-DT (50); WPCB-TV (40); WPCW (19); WPGH-DT (43); WPGH-TV (53); WPMY (22); WPMY-DT (42); WPXI (11); WPXI-DT (48); WQEX (16); WQEX-DT (26); WTAE-DT (51); WTAE-TV (4)
Charlotte, NC	1,122,860	24	WAXN-DT (50); WAXN-TV (64); WBTV (3); WBTV-DT (23); WCCB (18); WCCB-DT (27); WCNC-DT (22); WCNC-TV (36); WHKY-DT (40); WHKY-TV (14); WJZY (46); WJZY-DT (47); WMYT-DT (39); WMYT-TV (55); WSOC-DT (34); WSOC-TV (9)
Indianapolis, IN	1,114,970	25	WCLJ-DT (56); WCLJ-TV (42); WHMB-DT (16); WHMB-TV (40); WIPX (63); WIPX-DT (27); WISH-DT (9); WISH-TV (8); WNDY-DT (32); WNDY-TV (23); WRTV (6); WRTV-DT (25); WTHR (13); WTHR-DT (46); WTTK (29); WTTK-DT (54); WTTV (4); WTTV-DT (48); WXIN (59); WXIN-DT (45)
Baltimore, MD	1,102,080	26	WBAL-DT (59); WBAL-TV (11); WBFF (45); WBFF-DT (46); WJZ-DT (38); WJZ-TV (13); WMAR-DT (52); WMAR-TV (2); WNUV (54); WNUV-DT (40); WUTB (24); WUTB-DT (41)
Raleigh-Durham (Fayetteville), NC	1,080,680	27	WFPX (62); WFPX-DT (36); WLFL (22); WLFL-DT (27); WNCN (17); WNCN-DT (55); WRAL-DT (53); WRAL-TV (5); WRAY-DT (42); WRAY-TV (30); WRAZ (50); WRAZ-DT (49); WRDC (28); WRDC-DT (27); WRPX (47); WRPX-DT (15); WTVD (11); WTVD-DT (52); WUVC-DT (38); WUVC-TV (40)
San Diego, CA	1,066,680	28	KFMB-DT (55); KFMB-TV (8); KGTV (10); KGTV-DT (25); KNSD (39); KNSD-DT (40); KSWB-DT (19); KSWB-TV (69); KUSI-DT (18); KUSI-TV (51)
Nashville, TN	1,016,290	29	WHTN (39); WHTN-DT (38); WJFB (66); WJFB-DT (44); WKRN-DT (27); WKRN-TV (2); WNAB (58); WNAB-DT (23); WNPX (28); WNPX-DT (36); WPGD-DT (51); WPGD-TV (50); WSMV-DT (10); WSMV-TV (4); WTVF (5); WTVF-DT (56); WUXP-DT (21); WUXP-TV (30); WZTV (17); WZTV-DT (15)
Hartford & New Haven, CT	1,014,990	30	WCTX (59); WCTX-DT (39); WFSB (3); WFSB-DT (33); WHPX (26); WHPX-DT (34); WTIC-DT (31); WTIC-TV (61); WTNH (8); WTNH-DT (10); WTXX (20); WTXX-DT (12); WUVN (18); WUVN-DT (46); WVIT (30); WVIT-DT (35)
Kansas City, MO	937,970	31	KCTV (5); KCTV-DT (24); KCWE (29); KCWE-DT (31); KMBC-DT (7); KMBC-TV (9); KMCI (38); KMCI-DT (36); KPXE (50); KPXE-DT (51); KSHB-DT (42); KSHB-TV (41); KSMO-DT (47); KSMO-TV (62); WDAF-DT (34); WDAF-TV (4)
Columbus, OH	925,840	32	WBNS-DT (21); WBNS-TV (10); WCMH-DT (14); WCMH-TV (4); WSFJ-DT (24); WSFJ-TV (51); WSYX (6); WSYX-DT (13); WTTE (28); WTTE-DT (36); WWHO (53); WWHO-DT (46)
Salt Lake City, UT	919,390	33	KCBU-DT (3); KCSG (4); KCSG-DT (14); KENV (10); KGWR-TV (13); KJZZ-DT (46); KJZZ-TV (14); KPNZ (24); KSL-DT (38); KSL-TV (5); KSTU (13); KSTU-DT (28); KTMW (20); KTVX (4); KTVX-DT (40); KUCW (30); KUCW-DT (48); KUPX (16); KUPX-DT (28); KUSG (12); KUSG-DT (9); KUTF (12); KUTH (32); KUTV (2); KUTV-DT (34)
Cincinnati, OH	915,570	34	WCPO-DT (10); WCPO-TV (9); WKRC-DT (31); WKRC-TV (12); WLWT (5); WLWT-DT (35); WSTR-DT (33); WSTR-TV (64); WXIX-DT (29); WXIX-TV (19)
Milwaukee, WI	905,350	35	WBME-DT (48); WBME-TV (49); WCGV-DT (25); WCGV-TV (24); WDJT-DT (46); WDJT-TV (58); WISN-DT (34); WISN-TV (12); WITI (6); WITI-DT (33); WPXE (55); WPXE-DT (40); WTMJ-DT (28); WTMJ-TV (4); WVCY-DT (22); WVCY-TV (30); WVTV (18); WVTV-DT (61); WWRS-DT (43); WWRS-TV (52)
Greenville-Spartanburg-Anderson, SC-Asheville, NC	858,050	36	WGGG-DT (35); WGGG-TV (16); WHNS (21); WHNS-DT (57); WLOS (13); WLOS-DT (56); WMYA-DT (14); WMYA-TV (40); WNEG-TV (32); WSPA-DT (53); WSPA-TV (7); WYCW (62); WYCW-DT (45); WYFF (4); WYFF-DT (59)
San Antonio, TX	818,560	37	KABB (29); KABB-DT (30); KENS-DT (55); KENS-TV (5); KMYS (35); KMYS-DT (32); KPXL (26); KSAT-DT (48); KSAT-TV (12); KTRG (10); KVAW-DT (18); KVDA (60); KVDA-DT (38); KWEX-DT (39); KWEX-TV (41); WOAI-DT (58); WOAI-TV (4)

MARKET	NIelsen DMA TV HOUSEHOLDS	RANK	MARKET AREA COMMERCIAL STATIONS
West Palm Beach-Fort Pierce, FL	779,430	38	WFGC (61); WFGC-DT (49); WFLX (29); WFLX-DT (28); WHDT-DT (44); WPBF (25); WPBF-DT (16); WPEC (12); WPEC-DT (13); WPTV (5); WPTV-DT (55); WPXP (67); WPXP-DT (36); WTVX (34); WTVX-DT (50)
Grand Rapids-Kalamazoo-Battle Creek, MI	741,420	39	WLLA (64); WLLA-DT (45); WOOD-DT (7); WOOD-TV (8); WOTV (41); WOTV-DT (20); WTLJ (54); WTLJ-DT (24); WWMT (3); WWMT-DT (2); WXMI (17); WXMI-DT (19); WZPX (43); WZPX-DT (44); WZZM-DT (39); WZZM-TV (13)
Birmingham (Anniston & Tuscaloosa), AL	739,750	40	WABM (68); WABM-DT (36); WBRC (6); WBRC-DT (50); WCFT-DT (5); WCFT-TV (33); WDBB (17); WDBB-DT (18); WIAT (42); WIAT-DT (30); WJSU-DT (9); WJSU-TV (40); WPXH (44); WPXH-DT (45); WTJP-DT (26); WTJP-TV (60); WTTO (21); WTTO-DT (28); WUOA (23); WVMT-DT (52); WVMT-TV (13)
Harrisburg-Lancaster-Lebanon-York, PA	738,880	41	WGAL (8); WGAL-DT (58); WGCB-DT (30); WGCB-TV (49); WHP-DT (4); WHP-TV (21); WHTM-DT (10); WHTM-TV (27); WLYH-DT (23); WLYH-TV (15); WPMT (43); WPMT-DT (47)
Las Vegas, NV	728,410	42	KBLR (39); KBLR-DT (40); KEGS (7); KINC (15); KINC-DT (16); KLAS-DT (7); KLAS-TV (8); KMCC (34); KMCC-DT (32); KTNV (13); KTNV-DT (12); KVBC (3); KVBC-DT (2); KVCW (33); KVCW-DT (29); KVMY (21); KVMY-DT (22); KVVU-DT (24); KVVU-TV (5)
Norfolk-Portsmouth-Newport News, VA	718,020	43	WAVY-DT (31); WAVY-TV (10); WGNT (27); WGNT-DT (50); WHRE (21); WPXV (49); WPXV-DT (46); WTKR (3); WTKR-DT (40); WTVZ-DT (38); WTVZ-TV (33); WVBT (43); WVBT-DT (29); WVEC-DT (41); WVEC-TV (13)
Albuquerque-Santa Fe, NM	689,120	44	KASA-DT (27); KASA-TV (2); KASY-DT (45); KASY-TV (50); KBIM-DT (41); KBIM-TV (10); KCHF (11); KCHF-DT (10); KLUZ-DT (42); KLUZ-TV (41); KNAT-DT (24); KNAT-TV (23); KOAT-DT (21); KOAT-TV (7); KOB-DT (26); KOB-TV (12); KOB-DT (17); KOBG-TV (6); KOB-TV (8); KOB-TV (38); KOB-TV (4); KOCT (6); KOCT-DT (19); KOFT-DT (8); KOVT (10); KOVT-DT (12); KREZ-DT (15); KREZ-TV (6); KRPV (27); KRPV-DT (28); KRQE (13); KRQE-DT (16); KRWB-TV (21); KTEL-TV (25); KTFQ-TV (14); KTLN-TV (33); KWBQ (19); KWBQ-DT (29)
Oklahoma City, OK	687,300	45	KAUT-DT (40); KAUT-TV (43); KFOR-DT (27); KFOR-TV (4); KOCB (34); KOCB-DT (33); KOCM (46); KOCO-DT (7); KOCO-TV (5); KOKH-DT (24); KOKH-TV (25); KOPX (62); KOPX-DT (50); KSBI (52); KSBI-DT (51); KTBO-DT (15); KTBO-TV (14); KTUZ-DT (29); KTUZ-TV (30); KUOK (35); KWTU (9); KWTU-DT (39)
Greensboro-High Point-Winston Salem, NC	685,110	46	WCWG (20); WCWG-DT (19); WFMY-DT (51); WFMY-TV (2); WGHP (8); WGHP-DT (35); WGPX (16); WGPX-DT (14); WLXI-DT (43); WLXI-TV (61); WMYV (48); WMYV-DT (33); WXII-DT (31); WXII-TV (12); WXLV-DT (29); WXLV-TV (45)
Jacksonville, FL	674,860	47	WAWS (30); WAWS-DT (32); WCWJ (17); WCWJ-DT (34); WJXT (4); WJXT-DT (42); WJXX (25); WJXX-DT (10); WPXC-DT (24); WPXC-TV (21); WTEV-DT (19); WTEV-TV (47); WTLV (12); WTLV-DT (13)
Memphis, TN	673,770	48	WBUY-DT (41); WBUY-TV (40); WHBQ-DT (53); WHBQ-TV (13); WLMT (30); WLMT-DT (31); WMC-DT (52); WMC-TV (5); WPTY-DT (25); WPTY-TV (24); WPXX-DT (51); WPXX-TV (50); WREG-DT (28); WREG-TV (3)
Austin, TX	667,670	49	KCWX (2); KEYE-DT (43); KEYE-TV (42); KNIC-TV (17); KNVA (54); KNVA-DT (49); KTBC (7); KTBC-DT (56); KVUE (24); KVUE-DT (33); KXAM-DT (27); KXAM-TV (14); KXAN-DT (21); KXAN-TV (36)
Louisville, KY	667,230	50	WAVE (3); WAVE-DT (47); WBKI-DT (19); WBKI-TV (34); WBNA (21); WBNA-DT (8); WDRB (41); WDRB-DT (49); WHAS-DT (55); WHAS-TV (11); WLKY-DT (26); WLKY-TV (32); WMYO (58); WMYO-DT (51)
Buffalo, NY	631,120	51	WGRZ-DT (33); WGRZ-TV (2); WIVB-DT (39); WIVB-TV (4); WKBW-DT (38); WKBW-TV (7); WNGS (67); WNLO (23); WNLO-DT (32); WNYB (26); WNYB-DT (27); WNYO-DT (34); WNYO-TV (49); WPXJ-TV (51); WUTV (29); WUTV-DT (14)
Providence, RI-New Bedford, MA	622,580	52	WJAR (10); WJAR-DT (51); WLNE-DT (49); WLNE-TV (6); WLWC (28); WLWC-DT (22); WNAC-DT (54); WNAC-TV (64); WPRI-DT (13); WPRI-TV (12); WPXQ (69); WPXQ-DT (17)
New Orleans, LA	602,740	53	KGLA-DT (42); WDSU (6); WDSU-DT (43); WGNO (26); WGNO-DT (15); WHNO (20); WHNO-DT (21); WNOL-TV (38); WPXL (49); WPXL-DT (50); WUPL (54); WUPL-DT (24); WVUE (8); WVUE-DT (29); WWL-DT (36); WWL-TV (4)
Wilkes Barre-Scranton, PA	594,570	54	WBRE-DT (11); WBRE-TV (28); WNEP-DT (49); WNEP-TV (16); WOLF-DT (45); WOLF-TV (56); WQMY (53); WQXP (64); WQXP-DT (32); WSWB (38); WSWB-DT (31); WYOU (22); WYOU-DT (13)
Fresno-Visalia, CA	574,900	55	KAIL (53); KAIL-DT (7); KFRE-DT (36); KFRE-TV (59); KFSN-DT (9); KFSN-TV (30); KFTV (21); KFTV-DT (20); KGMC (43); KGMC-DT (44); KGPE (47); KGPE-DT (34); KMPH-DT (28); KMPH-TV (26); KNSO (51); KNSO-DT (5); KSEE (24); KSEE-DT (38); KTFE-DT (48); KTFE-TV (61)
Little Rock-Pine Bluff, AR	567,060	56	KARK-DT (32); KARK-TV (4); KASN (38); KASN-DT (39); KATV-DT (22); KKYK-DT (49); KLRT-DT (30); KLRT-TV (16); KTHV (11); KTHV-DT (12); KVTH (26); KVTH-TV (25); KVTH-DT (24); KWBH (42); KWBH-DT (44)
Albany-Schenectady-Troy, NY	556,750	57	WCDC-DT (36); WCDC-TV (19); WCWN (45); WCWN-DT (43); WNYA (51); WNYT (13); WNYT-DT (12); WRGB (6); WRGB-DT (39); WTEN (10); WTEN-DT (26); WXXA-DT (7); WXXA-TV (23); WYPX-DT (50)
Richmond-Petersburg, VA	550,240	58	WRIC-DT (22); WRIC-TV (8); WRLH-DT (26); WRLH-TV (35); WTVR-DT (25); WTVR-TV (6); WUPV (65); WUPV-DT (47); WWBT (12); WWBT-DT (54)
Knoxville, TN	547,930	59	WAGV (44); WAGV-DT (51); WATE-DT (26); WATE-TV (6); WBIR-DT (31); WBIR-TV (10); WBXX-DT (50); WBXX-TV (20); WMAK-DT (7); WPXK (54); WPXK-DT (23); WTNZ (43); WTNZ-DT (34); WVLR (48); WVLT-DT (30); WVLT-TV (8)
Mobile, AL-Pensacola (Fort Walton Beach), FL	537,810	60	WALA-DT (9); WALA-TV (10); WAWD (58); WAWD-DT (49); WBPG (55); WEAR-DT (17); WEAR-TV (3); WFBD-DT (48); WFGX (35); WFGX-DT (50); WHBR (33); WHBR-DT (34); WJTC (44); WJTC-DT (45); WKRG-DT (27); WKRG-TV (5); WMPV-DT (20); WMPV-TV (21); WPAN (53); WPAN-DT (40); WPMI-DT (47); WPMI-TV (15)
Tulsa, OK	529,540	61	KDOR-DT (15); KDOR-TV (17); KGEB (53); KGEB-DT (49); KJRH (2); KJRH-DT (56); KMYT-DT (42); KMYT-TV (41); KOKI-DT (22); KOKI-TV (23); KOTV (6); KOTV-DT (55); KOCW (19); KTPX (44); KTPX-DT (28); KTUL (8); KTUL-DT (58); KWHB (47); KWHB-DT (48)
Fort Myers-Naples, FL	509,530	62	WBBH-DT (15); WBBH-TV (20); WFTX (36); WFTX-DT (35); WINK-DT (9); WINK-TV (11); WRXY-DT (33); WRXY-TV (49); WXCW (46); WXCW-DT (45); WZVN-DT (41); WZVN-TV (26)
Lexington, KY	503,260	63	WDKY-DT (4); WDKY-TV (56); WKYT-DT (13); WKYT-TV (27); WLEX-DT (39); WLEX-TV (18); WLJC-DT (7); WTVQ-DT (40); WTVQ-TV (36); WUPX-DT (21); WUPX-TV (67); WYMT-DT (12); WYMT-TV (57)

Television Market Rankings

MARKET	NIELSEN DMA TV HOUSEHOLDS	RANK	MARKET AREA COMMERCIAL STATIONS
Dayton, OH	483,790	64	WBDT (26); WBDT-DT (18); WDTN (2); WDTN-DT (50); WHIO-DT (41); WHIO-TV (7); WKEF (22); WKEF-DT (51); WKOI-DT (39); WKOI-TV (43); WRGT-DT (30); WRGT-TV (45)
Charleston-Huntington, WV	479,750	65	WCBS-DT (41); WCBS-TV (8); WLPX-DT (39); WLPX-TV (29); WOWK-DT (47); WOWK-TV (13); WQCW (30); WQCW-DT (17); WSAZ-DT (23); WSAZ-TV (3); WTSF (61); WTSF-DT (44); WVAH-DT (19); WVAH-TV (11)
Flint-Saginaw-Bay City, MI	465,790	66	WAQP (49); WAQP-DT (48); WBSF (46); WEYI-DT (30); WEYI-TV (25); WJRT-DT (36); WJRT-TV (12); WNEM-DT (22); WNEM-TV (5); WSMH (66); WSMH-DT (16)
Roanoke-Lynchburg, VA	461,420	67	WDBJ (7); WDBJ-DT (18); WDRL-DT (41); WDRL-TV (24); WFXR-DT (17); WFXR-TV (27); WPXR (38); WPXR-DT (36); WSET-DT (34); WSET-TV (13); WSLD-DT (30); WSLD-TV (10); WWCW (21); WWCW-DT (20)
Tucson (Sierra Vista), AZ	456,030	68	KFTU-TV (3); KGUN (9); KGUN-DT (35); KHRR (40); KHRR-DT (42); KMSB-DT (25); KMSB-TV (11); KOLD-DT (32); KOLD-TV (13); KTTU-DT (19); KTTU-TV (18); KUVE-DT (47); KUVE-TV (46); KVOA (4); KVOA-DT (23); KWBA (58); KWBA-DT (44)
Wichita-Hutchinson Plus, KS	450,930	69	KAAS-DT (17); KAAS-TV (18); KAKE-DT (21); KAKE-TV (10); KBSD-TV (6); KBSH-TV (7); KBSL-TV (10); KLBY (4); KLBY-DT (17); KMTW (36); KMTW-DT (35); KOCW (14); KSAS-DT (26); KSAS-TV (24); KSCW (33); KSCW-DT (31); KSNC (2); KSNC-DT (22); KSNG (11); KSNG-DT (16); KSNK (8); KSNK-DT (12); KSNW (3); KSNW-DT (45); KUPK-DT (18); KUPK-TV (13); KWCH-DT (19); KWCH-TV (12)
Green Bay-Appleton, WI	444,210	70	WACY (32); WACY-DT (27); WBAY-DT (23); WBAY-TV (2); WFRV-DT (39); WFRV-TV (5); WGBA (26); WGBA-DT (41); WIWB (14); WIWB-DT (21); WLUK-DT (51); WLUK-TV (11)
Des Moines-Ames, IA	432,410	71	KCCI (8); KCCI-DT (31); KCWI-TV (23); KDMI-DT (56); KDSM-DT (16); KDSM-TV (17); KFPP (39); WHO-DT (19); WHO-TV (13); WOI-DT (59); WOI-TV (5)
Honolulu, HI	429,940	72	KAHH-DT (27); KAHN-TV (7); KBFD (32); KBFD-DT (33); KFVE (5); KFVE-DT (23); KGMB (9); KGMB-DT (8); KGMD-TV (9); KGMV (3); KHAW-DT (21); KHAW-TV (11); KHBC-DT (22); KHBC-TV (2); KHNL (13); KHNL-DT (35); KHON-DT (8); KHON-TV (2); KHVO (13); KHVO-DT (18); KIKU (20); KIKU-DT (19); KITV (4); KITV-DT (40); KKAI (50); KLEI (6); KLEI-DT (25); KMAU (12); KMAU-DT (29); KOGG (15); KPXO-DT (41); KUPU (56); KWHE (14); KWHE-DT (31); KWHH (14); KWHH-DT (23); KWHM (21); KWHM-DT (45)
Toledo, OH	425,890	73	WLMB (40); WLMB-DT (5); WNWO-DT (49); WNWO-TV (24); WTOL (11); WTOL-DT (17); WTVG (13); WTVG-DT (19); WUPW (36); WUPW-DT (46)
Springfield, MO	421,960	74	KOLR (10); KOLR-DT (52); KSFX-DT (28); KSFX-TV (27); KSPR (33); KSPR-DT (19); KWBM (31); KYTV (3); KYTV-DT (44)
Spokane, WA	416,630	75	KAYU-DT (30); KAYU-TV (28); KGPX (34); KHQ-DT (15); KHQ-TV (6); KLEW-DT (32); KLEW-TV (3); KQUP (24); KREM-DT (20); KREM-TV (2); KSKN (22); KSKN-DT (36); KXLY-DT (13); KXLY-TV (4)
Omaha, NE	411,520	76	KETV (7); KETV-DT (20); KMTV (3); KMTV-DT (45); KPTM (42); KPTM-DT (43); KXVO (15); KXVO-DT (38); WOWT-DT (22); WOWT-TV (6)
Portland-Auburn, ME	410,890	77	WCSH (6); WCSH-DT (44); WGME-DT (38); WGME-TV (13); WMTW (8); WMTW-DT (46); WPFO (23); WPME (35); WPME-DT (28); WPXT (51); WPXT-DT (43)
Paducah, KY-Cape Girardeau, MO-Harrisburg, IL	393,260	78	KBSI (23); KBSI-DT (22); KFVS-DT (57); KFVS-TV (12); KPOB-TV (15); WDKA-DT (50); WDKA (49); WPSD-DT (32); WPSD-TV (6); WPXS-DT (21); WPXS (13); WSIL-DT (34); WSIL-TV (3); WTCT-DT (17); WTCT (27)
Columbia, SC	393,170	79	WACH (57); WACH-DT (48); WIS (10); WIS-DT (41); WKTC (63); WKTC-DT (39); WLTX (19); WLTX-DT (17); WOLO-DT (8); WOLO-TV (25); WZRB (47)
Rochester, NY	390,590	80	WHAM-DT (59); WHAM-TV (13); WHEC-DT (58); WHEC-TV (10); WROC-DT (45); WROC-TV (8); WUHF (31); WUHF-DT (28)
Syracuse, NY	388,000	81	WNYI (52); WNYI-DT (44); WNYI-TV (43); WSPX-TV (56); WSTM-DT (54); WSTM-TV (3); WSYR-DT (17); WSYR-TV (9); WSYT (68); WSYT-DT (19); WTVH (5); WTVH-DT (47)
Huntsville-Decatur (Florence), AL	386,520	82	WAAY-DT (32); WAAY-TV (31); WAFF (48); WAFF-DT (49); WHDF (15); WHDF-DT (14); WHNT-DT (59); WHNT-TV (19); WZDX (54); WZDX-DT (41)
Champaign & Springfield-Decatur, IL	386,000	83	WAND (17); WAND-DT (18); WBUI (23); WBUI-DT (22); WCCU (27); WCCU-DT (26); WCFN (49); WCFN-DT (53); WCIA (3); WCIA-DT (48); WICD (15); WICD-DT (41); WICS (20); WICS-DT (42); WRSP-DT (44); WRSP-TV (55)
Shreveport, LA	385,770	84	KMSS-DT (34); KMSS-TV (33); KPXJ-DT (21); KSHV (45); KSHV-DT (44); KSLA-DT (17); KSLA-TV (12); KTAL-DT (15); KTAL-TV (6); KTBS-DT (28); KTBS-TV (3)
Madison, WI	378,740	85	WBUW (57); WBUW-DT (32); WISC-DT (50); WISC-TV (3); WKOW-DT (26); WKOW-TV (27); WMSN-DT (11); WMSN-TV (47); WMTV (15); WMTV-DT (19)
Chattanooga, TN	366,780	86	WDEF-DT (47); WDEF-TV (12); WDSI-DT (40); WDSI-TV (61); WELF-DT (16); WELF-TV (23); WFLI-DT (42); WFLI-TV (53); WRCB-DT (13); WRCB-TV (3); WTVC (9); WTVC-DT (35)
Harlingen-Weslaco-Brownsville-McAllen, TX	349,910	87	KGBT-DT (31); KGBT-TV (4); KNVO (48); KNVO-DT (49); KRGV-DT (13); KRGV-TV (5); KTLM (40); KTLM-DT (20); KVEO (23); KVEO-DT (24)
Cedar Rapids-Waterloo-Iowa City-Dubuque, IA	346,330	88	KCRG-DT (52); KCRG-TV (9); KFXX (28); KFXX-DT (27); KFXX (40); KFXX-DT (43); KGAN (2); KGAN-DT (51); KPXR (48); KPXR-DT (47); KWKB (20); KWKB-DT (25); KWWF (22); KWWL (7); KWWL-DT (55)
South Bend-Elkhart, IN	334,720	89	WHME-DT (48); WHME-TV (46); WNDU-DT (42); WNDU-TV (16); WSBT-DT (30); WSBT-TV (22); WSJV (28); WSJV-DT (58)
Jackson, MS	334,650	90	WAPT (16); WAPT-DT (21); WDBD (40); WDBD-DT (41); WJTV (12); WJTV-DT (52); WLBT (3); WLBT-DT (9); WNTZ (48); WNTZ-DT (49); WRBJ (34); WUFJ (35)
Colorado Springs-Pueblo, CO	334,390	91	KKTV (11); KKTV-DT (10); KOAA-DT (42); KOAA-TV (5); KRDO-DT (24); KRDO-TV (13); KXRM-DT (22); KXRM-TV (21)
Tri-Cities (Bristol, VA-Kingsport-Johnson City, TN)	332,840	92	WCYB-DT (28); WCYB-TV (5); WEMT (39); WEMT-DT (38); WJHL-DT (58); WJHL-TV (11); WKPT-DT (27); WKPT-TV (19); WLFJ-DT (49)
Burlington, VT-Plattsburgh, NY	331,320	93	WCAX-DT (53); WCAX-TV (3); WFFF-DT (43); WFFF-TV (44); WNEE (31); WNEE-DT (25); WPTZ (5); WPTZ-DT (14); WVNY (22); WVNY-DT (13)

MARKET	NIELSEN OMA TV HOUSEHOLDS	RANK	MARKET AREA COMMERCIAL STATIONS
Waco-Temple-Bryan, TX	329,690	94	KAKW-DT (13); KAKW-TV (62); KBTX-DT (50); KBTX-TV (3); KCEN-DT (9); KCEN-TV (6); KWKT (44); KWKT-DT (57); KWTX-DT (53); KWTX-TV (10); KXXV (25); KXXV-DT (26); KYLE (28); KYLE-DT (29)
Baton Rouge, LA	326,390	95	WAFB (9); WAFB-DT (46); WBRZ-DT (13); WBRZ-TV (2); WGMB (44); WGMB-DT (45); WVLA (33); WVLA-DT (34)
Savannah, GA	319,160	96	WGSA (34); WGSA-DT (35); WJCL (22); WJCL-DT (23); WSAV-DT (39); WSAV-TV (3); WTGS (28); WTGS-DT (27); WTOG-DT (15); WTOG-TV (11)
Davenport, IA-Rock Island-Moline, IL	309,600	97	KGCW-DT (41); KGCW-TV (26); KLJB-DT (49); KLJB-TV (18); KWQC-DT (56); KWQC-TV (6); WHBF-DT (58); WHBF-TV (4); WQAD-DT (38); WQAD-TV (8)
El Paso, TX-Las Cruces, NM	308,080	98	KDBC-DT (18); KDBC-TV (4); KFOX-DT (15); KFOX-TV (14); KINT-DT (25); KINT-TV (26); KTDO (48); KTDO-DT (47); KTFN (65); KTFN-DT (51); KTSM-DT (16); KTSM-TV (9); KVIA-DT (17); KVIA-TV (7)
Charleston, SC	307,610	99	WCBD-DT (50); WCBD-TV (2); WCIV (4); WCIV-DT (34); WCSC-DT (52); WCSC-TV (5); WMMP (36); WMMP-DT (35); WTAT-DT (40); WTAT-TV (24)
Fort Smith-Fayetteville-Springdale-Rogers, AR	297,920	100	KFSM-DT (18); KFSM-TV (5); KFTA-DT (27); KFTA-TV (24); KHBS (40); KHBS-DT (21); KHOG-DT (15); KHOG-TV (29); KNWA-DT (50); KNWA-TV (51); KPBI (34); KWOG (57); KWOG-DT (39)
Johnstown-Altoona-State College, PA	293,860	101	WATM-DT (24); WATM-TV (23); WJAC-DT (34); WJAC-TV (6); WKBS-DT (46); WKBS-TV (47); WTAJ-DT (32); WTAJ-TV (10); WWCP-DT (29); WWCP-TV (8)
Evansville, IN	292,220	102	WAZE-DT (20); WAZE-TV (19); WEHT (25); WEHT-DT (59); WEVV (44); WEVV-DT (45); WFIE (14); WFIE-DT (46); WTVW (7); WTVW-DT (28)
Greenville-New Bern-Washington, NC	289,050	103	WCTI-DT (48); WCTI-TV (12); WEPX (38); WFXI (8); WFXI-DT (24); WITN-DT (32); WITN-TV (7); WNCT-DT (10); WNCT-TV (9); WPXU-DT (34); WPXU-TV (35); WYDO (14)
Myrtle Beach-Florence, SC	285,010	104	WBTW (13); WBTW-DT (56); WFXB (43); WFXB-DT (18); WPDE-DT (16); WPDE-TV (15); WWMB (21); WWMB-DT (20)
Tallahassee, FL-Thomasville, GA	282,390	105	WCTV (6); WCTV-DT (46); WFXU (57); WFXU-DT (48); WSWG-DT (43); WTLH-DT (24); WTLH (49); WTLH-DT (50); WTWC-DT (2); WTWC-TV (40); WTXL-DT (22); WTXL-TV (27)
Lincoln & Hastings-Kearney, NE	281,290	106	KCWL-TV (51); KGIN (11); KGIN-DT (32); KHAS-DT (21); KHAS-TV (5); KHGI-DT (36); KHGI-TV (13); KLKN (8); KLKN-DT (31); KOLN (10); KOLN-DT (25); KSNB-DT (34); KSNB-TV (4); KTVG (17); KTVG-DT (19); KWNB-DT (18); KWNB-TV (6)
Fort Wayne, IN	275,350	107	WANE-DT (31); WANE-TV (15); WFFT-DT (36); WFFT-TV (55); WINM (63); WINM-DT (12); WISE-DT (19); WISE-TV (33); WPTA (21); WPTA-DT (24)
Reno, NV	271,080	108	KAME-DT (20); KAME-TV (21); KOLO-DT (9); KOLO-TV (8); KREN-DT (26); KREN-TV (27); KRNV (4); KRNV-DT (7); KRXI-DT (44); KRXI-TV (11); KTVN (2); KTVN-DT (13); KWNV (7)
Youngstown, OH	268,930	109	WFMJ-DT (20); WFMJ-TV (21); WKBN-DT (41); WKBN-TV (27); WYTV (33); WYTV-DT (36)
Tyler-Longview (Lufkin & Nacogdoches), TX	265,200	110	KCEB (54); KETK-DT (22); KETK-TV (56); KFXX (51); KFXX-DT (31); KLTV (7); KLTV-DT (10); KTRT (9); KTRT-DT (11); KYTX (19); KYTX-DT (18)
Springfield-Holyoke, MA	262,850	111	WGGB-DT (55); WGGB-TV (40); WWLP (22); WWLP-DT (11)
Boise, ID	262,290	112	KBCI-DT (28); KBCI-TV (2); KIVI (6); KIVI-DT (24); KKJB (39); KNIN-DT (10); KNIN-TV (9); KTRV-DT (13); KTRV-TV (12); KTVB (7); KTVB-DT (26)
Sioux Falls (Mitchell), SD	260,190	113	KABY-DT (28); KABY-TV (9); KDLO-DT (2); KDLO-TV (3); KDLT-DT (47); KDLT-TV (46); KDLV-DT (26); KDLV-TV (5); KELO-DT (32); KELO-TV (11); KPLO-DT (14); KPLO-TV (6); KPRY-DT (19); KPRY-TV (4); KSFY-DT (29); KSFY-TV (13); KTTM (12); KTTM-DT (22); KTTW (17); KTTW-DT (7); KWSD (36); KWSD-DT (51)
Lansing, MI	258,650	114	WHTV (18); WHTV-DT (34); WILX-DT (57); WILX-TV (10); WLJL (53); WLJL-DT (51); WLNS-DT (59); WLNS-TV (6); WSYM-DT (38); WSYM-TV (47)
Augusta, GA	253,950	115	WAGT (26); WAGT-DT (30); WFXG (54); WFXG-DT (51); WJBF (6); WJBF-DT (42); WRDW-DT (31); WRDW-TV (12)
Peoria-Bloomington, IL	248,510	116	WAOE (59); WAOE-DT (39); WEEK-DT (57); WEEK-TV (25); WHOI (19); WHOI-DT (40); WMBD-DT (30); WMBD-TV (31); WYZZ-DT (28); WYZZ-TV (43)
Traverse City-Cadillac, MI	247,650	117	WFOQ-DT (47); WFOQ-TV (33); WFUP (45); WGTQ (8); WGTQ-DT (56); WGTU (29); WGTU-DT (31); WPBN-DT (50); WPBN-TV (7); WTOM-DT (35); WTOM-TV (4); WWTV (9); WWTV-DT (40); WWUP-DT (49); WWUP-TV (10)
Montgomery-Selma, AL	247,230	118	WAKA (8); WAKA-DT (55); WBIH-DT (29); WBMM (22); WCOV-DT (16); WCOV-TV (20); WMCF-DT (46); WMCF-TV (45); WNCN (32); WNCN-DT (51); WRJM-TV (67); WSFA (12); WSFA-DT (14)
Eugene, OR	242,790	119	KCBY-DT (21); KCBY-TV (11); KEZI (9); KEZI-DT (44); KLSR-DT (31); KLSR-TV (34); KMCR (23); KMCR-DT (22); KMTR (16); KMTR-DT (17); KPIC (4); KPIC-DT (19); KTCW (46); KTCW-DT (45); KTVB (36); KTVB-DT (18); KVAL-DT (25); KVAL-TV (13)
Fargo-Valley City, ND	241,120	120	KBRR (10); KJRR (7); KNRR (12); KNRR-DT (15); KVLV-DT (44); KVLV-TV (11); KVRN (15); KVRN-DT (19); KXJB-DT (38); KXJB-TV (4); WDAY-DT (21); WDAY-TV (6); WDAZ-DT (59); WDAZ-TV (8)
Santa Barbara-Santa Maria-San Luis Obispo, CA	240,190	121	KCOY-DT (19); KCOY-TV (12); KEYT-DT (27); KEYT-TV (3); KPMR (38); KPMR-DT (21); KSBY (6); KSBY-DT (15); KTAS (33); KTAS-DT (34)
Macon, GA	239,820	122	WGNM-DT (45); WGXA (24); WGXA-DT (16); WMAZ-DT (4); WMAZ-TV (13); WMGT-DT (40); WMGT-TV (41); WPGA-DT (32); WPGA-TV (58)
Lafayette, LA	230,670	123	KADN (15); KADN-DT (16); KATC (3); KATC-DT (28); KLFY-DT (56); KLFY-TV (10); KLWB (50)
Monterey-Salinas, CA	225,350	124	KCBA (35); KCBA-DT (13); KION-DT (32); KION-TV (46); KSBW (8); KSBW-DT (10); KSMS-DT (31); KSMS-TV (67)
Bakersfield, CA	220,730	125	KBAK-DT (33); KBAK-TV (29); KERO-DT (10); KERO-TV (23); KGET-DT (25); KGET-TV (17); KUVI-DT (55); KUVI-TV (45)
Yakima-Pasco-Richland-Kennewick, WA	216,780	126	KAPP (35); KAPP-DT (14); KEPR-DT (18); KEPR-TV (19); KFFX-DT (8); KIMA-DT (33); KIMA-TV (29); KNDO (23); KNDO-DT (16); KNDO-TV (25); KNDO-DT (26); KVEU (42); KVEU-DT (44)

Television Market Rankings

MARKET	NIELSEN DMA TV HOUSEHOLDS	RANK	MARKET AREA COMMERCIAL STATIONS
La Crosse-Eau Claire, WI	215,610	127	WEAU-DT (39); WEAU-TV (13); WEUX (48); WEUX-DT (49); WKBT (8); WKBT-DT (41); WLAX (25); WLAX-DT (17); WQOW-DT (15); WQOW-TV (18); WXOW-DT (14); WXOW-TV (19)
Columbus, GA-Opelika, AL	213,980	128	WLGA (66); WLGA-DT (31); WLTZ (38); WLTZ-DT (35); WRBL (3); WRBL-DT (15); WTVM (9); WTVM-DT (47); WXTX (54); WXTX-DT (49)
Corpus Christi, TX	197,290	129	KIII (3); KIII-DT (8); KORO (28); KORO-DT (27); KRIS-DT (13); KRIS-TV (6); KUQI (38); KZTV (10); KZTV-DT (18)
Chico-Redding, CA	197,280	130	KCVU (30); KCVU-DT (20); KHSL-DT (43); KHSL-TV (12); KNVN (24); KNVN-DT (36); KRCR-DT (34); KRCR-TV (7)
Amarillo, TX	192,090	131	KAMR-DT (19); KAMR-TV (4); KCIT (14); KCIT-DT (15); KEYU-DT (31); KFDA-DT (9); KFDA-TV (10); KPTF (18); KVIH-DT (20); KVIH-TV (12); KVII-DT (23); KVII-TV (7)
Rockford, IL	188,860	132	WIFR (23); WIFR-DT (41); WQRF-DT (42); WQRF-TV (39); WREX-DT (54); WREX-TV (13); WTVO (17); WTVO-DT (16)
Columbus-Tupelo-West Point, MS	188,740	133	WCBI-DT (35); WCBI-TV (4); WKDH-DT (45); WLOV-DT (16); WLOV-TV (27); WTVA (9)
Wilmington, NC	187,480	134	WECT (6); WECT-DT (44); WSFX-DT (30); WSFX-TV (26); WWAY (3); WWAY-DT (46)
Wausau-Rhineland, WI	184,220	135	WAOW-DT (29); WAOW-TV (9); WBIJ (4); WFXS (55); WJFW-DT (16); WJFW-TV (12); WSAW-DT (40); WSAW-TV (7); WTPX-DT (46); WYOW (34); WYOW-DT (28)
Monroe, LA-El Dorado, AR	179,190	136	KAQY (11); KAQY-DT (57); KARD (14); KARD-DT (36); KEJB (43); KMCT-DT (38); KNOE-DT (7); KNOE-TV (8); KTVE (10); KTVE-DT (27)
Columbia-Jefferson City, MO	179,010	137	KMIZ (17); KMIZ-DT (22); KNLJ (25); KNLJ-DT (20); KOMU-DT (36); KOMU-TV (8); KRCG (13); KRCG-DT (12)
Topeka, KS	175,940	138	KSNT (27); KSNT-DT (28); KTKA-DT (48); KTKA-TV (49); WIBW-DT (44); WIBW-TV (13)
Duluth, MN-Superior, WI	173,180	139	KBJR-DT (19); KBJR-TV (6); KDLH (3); KDLH-DT (33); KQDS-DT (17); KQDS-TV (21); KRIL (11); WDIO-DT (43); WDIO-TV (10); WIRT (13); WIRT-DT (36)
Medford-Klamath Falls, OR	171,830	140	KBLN (30); KDKF (31); KDKF-DT (29); KDRV (12); KDRV-DT (38); KMVU (26); KMVU-DT (27); KOBI (5); KOBI-DT (15); KOTI (2); KOTI-DT (13); KTVL (10); KTVL-DT (35)
Beaumont-Port Arthur, TX	165,440	141	KBMT (12); KBMT-DT (50); KBTU-DT (40); KBTU-TV (4); KFDM-DT (21); KFDM-TV (6)
Palm Springs, CA	159,240	142	KESQ-DT (52); KESQ-TV (42); KMIR-DT (46); KMIR-TV (36)
Lubbock, TX	158,070	143	KAMC (28); KAMC-DT (27); KCBD (11); KCBD-DT (9); KJTV-DT (35); KJTV-TV (34); KLBK-DT (40); KLBK-TV (13); KLCW-TV (22); KPTB (16); KPTB-DT (25)
Salisbury, MD	157,940	144	WBOC-DT (21); WBOC-TV (16); WMDT (47); WMDT-DT (53)
Wichita Falls, TX & Lawton, OK	157,820	145	KAUZ-DT (22); KAUZ-TV (6); KFDX-DT (28); KFDX-TV (3); KJTL (18); KJTL-DT (15); KSWO-DT (11); KSWO-TV (7)
Erie, PA	157,610	146	WFXP (66); WFXP-DT (22); WICU-DT (52); WICU-TV (12); WJET-DT (58); WJET-TV (24); WSEE-DT (16); WSEE-TV (35)
Albany, GA	156,800	147	WALB (10); WALB-DT (17); WFXL (31); WFXL-DT (12); WSST-DT (51); WSST-TV (55)
Joplin, MO-Pittsburg, KS	156,560	148	KFJX (14); KOAM-DT (13); KOAM-TV (7); KODE-DT (43); KODE-TV (12); KSNF (16); KSNF-DT (46)
Sioux City, IA	154,900	149	KCAU-DT (30); KCAU-TV (9); KMEG (14); KMEG-DT (39); KPTH (44); KPTH-DT (49); KTIV (4); KTIV-DT (41)
Anchorage, AK	150,620	150	KDMD (33); KDMD-DT (32); KIMO (13); KIMO-DT (12); KTTY (4); KTTY-DT (20); KTUU-DT (10); KTUU-TV (2); KTVA (11); KTVA-DT (28); KYES-DT (6); KYES-TV (5)
Panama City, FL	147,520	151	WBIF (51); WJHG-DT (8); WJHG-TV (7); WMBB (13); WMBB-DT (19); WPCT (46); WPCT-DT (47); WPGX (28); WPGX-DT (9)
Terre Haute, IN	145,450	152	WFXW (38); WFXW-DT (39); WTHI-DT (24); WTHI-TV (10); WTWO (2); WTWO-DT (36)
Bangor, ME	145,100	153	WABI-DT (19); WABI-TV (5); WLBZ (2); WLBZ-DT (25); WVII-DT (14); WVII-TV (7)
Rochester, MN-Mason City, IA-Austin, MN	144,700	154	KAAL (6); KAAL-DT (33); KIMT (3); KIMT-DT (42); KTTC (10); KTTC-DT (36); KXLT-DT (46); KXLT-TV (47)
Bluefield-Beckley-Oak Hill, WV	142,570	155	WLFB (40); WLFB-DT (14); WOAY-DT (50); WOAY-TV (4); WVNS-DT (8); WVNS-TV (59); WVVA (6); WVVA-DT (46)
Odessa-Midland, TX	141,560	156	KMID (2); KMID-DT (26); KMLM (42); KMLM-DT (43); KOSA-DT (31); KOSA-TV (7); KPEJ (24); KPEJ-DT (23); KUPB (18); KUPT-DT (16); KWAB-DT (33); KWAB-TV (4); KWES-DT (13); KWES-TV (9); KWWT (30)
Binghamton, NY	138,930	157	WBNG-DT (7); WBNG-TV (12); WICZ-DT (8); WICZ-TV (40); WIVT (34); WIVT-DT (4)
Minot-Bismarck-Dickinson, ND	136,730	158	KBMY (17); KBMY-DT (16); KFYP-DT (31); KFYP-TV (5); KMCY (14); KMOT (10); KNDX (26); KQCD-TV (7); KUMV-TV (8); KXMA-DT (19); KXMA-TV (2); KXMB-DT (23); KXMB-TV (12); KXMC-DT (45); KXMC-TV (13); KXMD-DT (14); KXMD-TV (11); KXND (24)
Wheeling, WV-Steubenville, OH	133,700	159	WTOV-DT (57); WTOV-TV (9); WTRF-DT (32); WTRF-TV (7)
Gainesville, FL	129,960	160	WCJB-DT (16); WCJB-TV (20); WGFL-DT (28)
Sherman, TX-Ada, OK	128,100	161	KTEN (10); KTEN-DT (26); KXII (12); KXII-DT (20)
Idaho Falls-Pocatello, ID (Jackson, WY)	124,220	162	KBEO (11); KFXP (31); KIDK (3); KIDK-DT (36); KIFI-DT (9); KIFI-TV (8); KJWY (2); KPIF (15); KPVI (6); KPVI-DT (23)
Biloxi-Gulfport, MS	121,750	163	WLOX (13); WLOX-DT (39); WXXV-DT (48); WXXV-TV (25)
Yuma, AZ-El Centro, CA	115,650	164	KAJB (54); KECY-DT (48); KECY-TV (9); KSWT (13); KSWT-DT (16); KVEY (7); KVEY-DT (22); KYMA (11); KYMA-DT (41)
Abilene-Sweetwater, TX	115,310	165	KPCB (17); KPCB-DT (10); KRBC-DT (29); KRBC-TV (9); KTAB-DT (24); KTAB-TV (32); KTXS-DT (20); KTXS-TV (12); KXVA (15)
Missoula, MT	111,340	166	KCFW-DT (38); KCFW-TV (9); KECI-DT (40); KECI-TV (13); KMMF (17); KPAX-DT (7); KPAX-TV (8); KTMF (23); KTMF-DT (36)
Hattiesburg-Laurel, MS	110,330	167	WDAM-DT (28); WDAM-TV (7); WHLT (22); WHLT-DT (58)
Clarksburg-Weston, WV	109,150	168	WBOY-DT (52); WBOY-TV (12); WDTV (5); WDTV-DT (6); WVFX (46); WVFX-DT (10)

MARKET	NIelsen DMA TV HOUSEHOLDS	RANK	MARKET AREA COMMERCIAL STATIONS
Utica, NY	106,280	169	WFXV (33); WFXV-DT (27); WKTU (2); WKTU-DT (29); WUTR (20); WUTR-DT (30)
Billings, MT	106,030	170	KHMT (4); KHMT-DT (22); KSVI (6); KSVI-DT (18); KTVQ (2); KTVQ-DT (10); KULR-DT (11); KULR-TV (8); KYUS-TV (3)
Quincy, IL-Hannibal, MO-Keokuk, IA	103,910	171	KHQA-DT (29); KHQA-TV (7); WGEM-DT (54); WGEM-TV (10); WTJR (16); WTJR-DT (32)
Dothan, AL	100,950	172	WDFX-DT (33); WDFX-TV (34); WDHN (18); WDHN-DT (21); WTVY (4); WTVY-DT (36)
Jackson, TN	98,050	173	WBBJ-DT (43); WBBJ-TV (7); WJKT (16); WJKT-DT (39)
Rapid City, SD	96,450	174	KCLO-DT (16); KCLO-TV (15); KEVN-DT (18); KEVN-TV (7); KHSD-DT (10); KHSD-TV (11); KIVV-DT (29); KIVV-TV (5); KNBN (21); KOTA-DT (2); KOTA-TV (3); KSGW-DT (13); KSGW-TV (12); KSWY (7)
Elmira (Corning), NY	96,090	175	WENY-TV (36); WETM-DT (2); WETM-TV (18); WYDC (48); WYDC-DT (50)
Lake Charles, LA	95,410	176	KPLC (7); KPLC-DT (8); KVHP (29); KVHP-DT (30)
Watertown, NY	94,960	177	WWNY-DT (35); WWNY-TV (7); WWTI (50); WWTI-DT (21)
Harrisonburg, VA	92,900	178	WHSV-DT (49); WHSV-TV (3)
Alexandria, LA	89,630	179	KALB-DT (35); KALB-TV (5); KBCA (41); KLAX-DT (32); KLAX-TV (31)
Marquette, MI	89,290	180	WBKP (5); WBUP (10); WDHS (8); WDHS-DT (22); WJMN-DT (48); WJMN-TV (3); WLUC-DT (35); WLUC-TV (6); WMQF (19)
Jonesboro, AR	80,900	181	KAIT (8); KAIT-DT (9); KVTJ (48)
Bowling Green, KY	80,260	182	WBKO (13); WBKO-DT (33); WNKY-DT (16); WNKY-TV (40)
Charlottesville, VA	76,600	183	WCAV (19); WVIR-DT (32); WVIR-TV (29)
Grand Junction-Montrose, CO	73,360	184	KFQX (4); KFQX-DT (15); KJCT (8); KJCT-DT (7); KKCO (11); KKCO-DT (12); KREX-DT (2); KREX-TV (5); KREY-DT (13); KREY-TV (10)
Meridian, MS	72,280	185	WGBC (30); WGBC-DT (31); WMDN (24); WMDN-DT (26); WTOK-DT (49); WTOK-TV (11)
Lima, OH	70,690	186	WLIO (35); WLIO-DT (8); WTLW (44); WTLW-DT (47)
Greenwood-Greenville, MS	70,050	187	WABG-DT (32); WABG-TV (6); WXVT (15); WXVT-DT (17)
Laredo, TX	68,110	188	KGNS-DT (15); KGNS-TV (8); KLDO-DT (19); KLDO-TV (27); KVTU (13); KVTU-DT (31)
Lafayette, IN	67,070	189	WLFI-DT (11); WLFI-TV (18)
Butte-Bozeman, MT	65,480	190	KBTZ (24); KBZK (7); KBZK-DT (13); KTVM (6); KTVM-DT (33); KWB (18); KWB-DT (19); KXLF-DT (5); KXLF-TV (4)
Great Falls, MT	64,910	191	KFBB-DT (8); KFBB-TV (5); KLMN (26); KRTV (3); KRTV-DT (7); KTGF (16); KTGF-DT (45)
Bend, OR	64,830	192	KOHD-DT (51); KTVZ (21); KTVZ-DT (18)
Parkersburg, WV	63,760	193	WTAP-DT (49); WTAP-TV (15)
Twin Falls, ID	63,540	194	KIDA (5); KMVT (11); KMVT-DT (16); KXTF (35); KXTF-DT (34)
Eureka, CA	60,900	195	KAEF (23); KAEF-DT (22); KBVU (29); KBVU-DT (28); KIEM-DT (16); KIEM-TV (3); KVIQ (6); KVIQ-DT (17)
San Angelo, TX	54,980	196	KIDY (6); KIDY-DT (19); KLST (8); KLST-DT (11); KSNB-DT (16); KSNB-TV (3)
Casper-Riverton, WY	54,340	197	KCWY (13); KFNB (20); KFNB-DT (18); KFNE (10); KFNE-DT (16); KGWC-TV (14); KGWL-TV (5); KTWB-DT (17); KTWB-TV (2)
Cheyenne, WY-Scottsbluff, NE	54,120	198	KDUH-DT (7); KDUH-TV (4); KGWN-DT (30); KGWN-TV (5); KLWY (27); KLWY-DT (28); KQCK (33); KQCK-DT (11); KSTF (10); KSTF-DT (29); KTUV-DT (16)
Mankato, MN	52,230	199	KEYC-DT (38); KEYC-TV (12)
Ottumwa, IA-Kirksville, MO	51,270	200	KTVO (3); KTVO-DT (33); KYOU-DT (14); KYOU-TV (15)
St. Joseph, MO	46,840	201	KQTV (2); KQTV-DT (53); KTAJ-DT (21); KTAJ-TV (16)
Fairbanks, AK	37,110	202	KATN (2); KATN-DT (18); KFXF (7); KFXF-DT (22); KJNP-DT (20); KJNP-TV (4); KTVF (11); KTVF-DT (26)
Zanesville, OH	32,550	203	WHIZ-DT (40); WHIZ-TV (18)
Presque Isle, ME	31,270	204	WAGM-DT (16); WAGM-TV (8)
Victoria, TX	31,260	205	KAVU-DT (15); KAVU-TV (25); KVCT (19); KVCT-DT (11)
Helena, MT	27,040	206	KMTF (10); KMTF-DT (29); KTVH (12); KTVH-DT (14)
Juneau, AK	25,250	207	KJUD (8); KJUD-DT (11); KTNL-DT (7); KTNL-TV (13); KUBD (4); KUBD-DT (13)
Alpena, MI	17,520	208	WBKB-DT (13); WBKB-TV (11)
North Platte, NE	15,250	209	KNOP-DT (22); KNOP-TV (2)
Glendive, MT	3,940	210	KXGN-TV (5)

Description of Station Directory Section

THE STATION MAPS

The only official and uniform rough guide to a station's physical coverage is found in the files of the Federal Communications Commission. Each analog TV station grantee is required to submit to the Commission its coverage contours predicted on the basis of engineering formulas designated by the Commission. The FCC specifies three grades of service as a general indication of the probable quality of reception.

The FCC does not intend or expect the predicted coverage contours, submitted by each station, to reflect whether a signal is received or not received at any specific location. Rather, the Commission regards the contours as a general guide to probable reception. The basic use made by the Commission of the contours is as a tool to determine where to allocate channels to minimize interference among stations.

Though all analog stations and applicants are required to submit predicted contours to the FCC, stations may also file contours based on actual measurements of transmitted signals. Under FCC rules, such filings are not mandatory, and only a relatively few stations have offered such measurements voluntarily. The Commission has no official or uniform rules for measuring service contours; such submissions are associated with stations' files but are not given official status by the Commission.

The maps are intended to serve as guides. It should be emphasized that the use of maps for legal proceedings, such as those before the FCC, may require precision greater than that reasonably obtainable in maps of the size employed in the *Factbook*.

The standards for predicted contours as required by the FCC are as follows:

Grade B Service: The quality of picture expected to be satisfactory to the median observer at least 90% of the time for at least 50% of the receiving locations within the contour, in the absence of interfering co-channel and adjacent-channel signals.

Grade A Service: Satisfactory service expected at least 90% of the time for at least 70% of the receiving locations.

Principal City Service: Satisfactory service expected at least 90% of the time for at least 90% of the receiving locations.

Digital Service: Satisfactory service expected at least 90% of the time for at least 50% of the receiving locations.

We obtained the predicted contour maps from the FCC files or from the stations. We publish two contour lines, "Grade A" and "Grade B." For stations which have filed applications to provide, have been granted a permit to provide, or are providing **digital service**, we publish a third contour line to represent predicted digital service. Digital contours are shown by a broken line.

(The composite maps and all other contents of this book are copyrighted by Warren Communications News, publishers of **Television & Cable Factbook**. Reproduction in whole or part is prohibited without written permission.)

NIELSEN TV STATION CIRCULATION

The *Average Weekly Circulation* estimates are based on NSI (Nielsen Station Index) diary households from the most recent February, May, July and November survey periods. These Sunday-Saturday 7 a.m.-1 a.m. average quarter-hour tuning shares are based on commercial television stations only.

All viewing numbers include only those estimates which surpass 5%. The *Station DMA Total* estimates are for viewing within the station's Designated Market Area, as defined by Nielsen. The *Other DMA Total* estimates are for viewing in a Designated Market Area other than the station's. The *Grand Total* estimates are a sum of the Station and Other DMA totals. Some stations have no viewing over 5% outside the station DMA, and therefore do not show all three categories.

DEFINITIONS OF NIELSEN TERMS

Designated Market Area—An area comprised of all counties wherein the combined share of audience for the home market commercial station(s) is larger than the combined share of audience for any station(s) assigned to another home market. In a few instances, a county has a marked division in household viewing patterns, so that the county is split by Nielsen, and each portion assigned to a DMA.

Television Households—A television household is an occupied dwelling unit having one or more television sets. Updated estimates of TV households in each county, rounded and expressed in tens, are prepared annually by the Nielsen Research Department. Those estimates are derived by applying percent television set ownership estimates, county by county, to the estimates of total households made by Market Statistics.

Cable Television Households—A cable television household is an occupied dwelling unit which subscribes to some level of delivery service for television signals, rounded and expressed in tens.

Non-Cable Television Households—A television household which receives broadcast television signals, rounded and expressed in tens.

TV Penetration—The percent of total homes having one or more television sets at the time of the surveys. TV penetration uses current regional penetration estimates derived by the Advertising Research Foundation from U.S. Bureau of the Census surveys conducted in accordance with ARF specifications.

Average Weekly Circulation—The estimated average number of different television households viewing a particular station at least once per week, Monday-Sunday, Sign-on to Sign-off.

Average Daily Circulation—The estimated average number of different television households reached by a particular station on each day of the week, Sign-on to Sign-off.

SURVEY METHODS, DESCRIBED BY NIELSEN

Nielsen collects household tuning over a four week measurement period using a diary methodology. Telephone calls are made to a sample of listed and unlisted telephone numbers in the survey area. The telephone calls enlist the cooperation of the household for a one week survey, verify names and addresses among listed households and obtain names and addresses for unlisted households. In addition, the households are asked several basic questions regarding their household composition and television set ownership. Diaries are mailed to all households where an address is available. Reminder phone calls are made and mailings sent during the diary-keeping week to encourage the household to record their tuning and return the completed diary.

As diaries are returned, they are edited using established procedures and are entered into a computer system for processing. In order to compensate for differences in response rates, a weighting methodology is used to adjust the final intab sample data so that the weighted sample is in balance with the universe for various household characteristics—including geography. NSI measures the viewing in over 200 television markets across the United States at least four times a year.

EXPLANATION OF FCC SYMBOLS

FCC Filing Symbols:

1. BPCT: Broadcast Permit Commercial Television.
2. BMPCT: Broadcast Modification of Permit Commercial Television.
3. DOC: Docket (designation applied by FCC to hearing cases).
4. BPCDT: Broadcast Permit Commercial Digital Television.

5. BMPCDT: Broadcast Modification of Permit Commercial Digital Television.

6. GRANTED: Date of authorization by FCC.

Note: "BPCT" and "BMPCT" designations, accompanied by numbers, are affixed by the FCC to applications for new or changed station facilities to identify each when it is accepted for filing. They therefore constitute file numbers. Each map in the Factbook is accompanied with its file number for analog facilities to help reference the Commission's official files. In each case, the file number used is the one affixed to the application for facilities which were subsequently authorized by the FCC and in use at the time this Factbook was published. "Docket" numbers are used in those few cases where the application was in a hearing status and a file number had not been assigned. File numbers for digital facilities accompany those figures in the text of the listing. Call letters for digital facilities add "-DT" to the core call letters of the parallel analog station. The "granted" date indicates when the FCC approved construction of facilities involved.

After a station is completed according to the terms of its construction permit, it receives a license; this is identified by a number with a "BLCT" (Broadcast License Commercial Television) prefix. When a license is renewed, a number with a "BRCT" (Broadcast Renewal Commercial Television) prefix is employed. Applications for licenses or license renewals do not include requests for changes in facilities, thus do not affect predicted Grade A & B contours. Therefore, they are not employed as references in the Factbook.

The Grade A & B and digital service contours on the maps are predicted by station engineers according to the formulas designated by the FCC, as previously explained. They are based on facilities authorized or in use by stations at the time of Factbook publication.

U.S. Television Station Index

Data updated to October 7, 2008 unless otherwise indicated. Includes personnel, facilities and other data.

THE STATE PAGES

Following the map of each state, rankings for Nielsen's Designated Market Area Television Households are shown if they are available. DMA Household Rank is established by Nielsen.

The state pages also carry additional cross-reference material, indicating for example, those stations within the state that are identified with two or more cities, or with cities in another state.

Operating commercial and educational TV stations by VHF and UHF are shown for each state in a status report as of October 7, 2008.

Alabama	A-19
Alaska	A-83
Arizona	A-110
Arkansas	A-163
California	A-200
Colorado	A-381
Connecticut	A-430
Delaware	A-449
District of Columbia	A-452
Florida	A-465
Georgia	A-613
Hawaii	A-684
Idaho	A-725
Illinois	A-752
Indiana	A-826
Iowa	A-890
Kansas	A-935
Kentucky	A-973
Louisiana	A-1016
Maine	A-1075
Maryland	A-1095
Massachusetts	A-1116
Michigan	A-1152
Minnesota	A-1233
Mississippi	A-1277
Missouri	A-1316
Montana	A-1377
Nebraska	A-1419
Nevada	A-1457
New Hampshire	A-1492
New Jersey	A-1501

New Mexico	A-1521
New York	A-1563
North Carolina	A-1653
North Dakota	A-1728
Ohio	A-1761
Oklahoma	A-1842
Oregon	A-1888
Pennsylvania	A-1940
Rhode Island	A-2018
South Carolina	A-2027
South Dakota	A-2071
Tennessee	A-2105
Texas	A-2173
Utah	A-2398
Vermont	A-2422
Virginia	A-2431
Washington	A-2484
West Virginia	A-2538
Wisconsin	A-2569
Wyoming	A-2638
Guam	A-2661
Puerto Rico	A-2663
Virgin Islands	A-2715
U.S. Public/Educational Stations	A-2721
Applications Pending for New Stations	A-2855
Construction Permits for Analog Stations	A-2853
Digital Construction Permits & Applications	A-2858
TV Station Owners	A-2867
Low Power TV/Translator Stations	B-1
Low Power TV/Translator Station Ownership	B-210

STATION PAGES

Rates, personnel and other data supplied by stations.

STATION POWER: Powers shown are Effective Radiated Powers (ERP).

NIELSEN DATA: The individual stations show Total TV Households, both cable and non-cable, Average Weekly Circulation totals and an Average Daily Circulation total. For definitions of Nielsen terms, consult Description of Station section. These totals shown for circulation within the station DMA and outside it.

**Keep your key players on top of breaking
telecom and media news.**

Get them their own daily dose...

Take advantage of our **highly affordable multi-copy subscription** discounts and ensure all your key players are up to speed on business-critical regulatory activity, legislation, industry developments and competitive intelligence — **first thing, every business morning.**

No more waiting to receive a routed copy after the news cycle is over.

Now you can provide your team with breaking telecom news and analysis while the process can still be influenced.

Contact us today and eliminate the hassles of forwarding/routing while maintaining copyright compliance. Your account manager will help define a distribution package that **meets your intelligence needs and budget.**

Put your whole team in the know.

Communications Daily

Warren Communications News



Call **800-771-9202** today so we can help you find an affordable way to get Communications Daily on everyone's desk tomorrow morning!



Warren Communications News

2115 West Court, NW Washington, DC 20037-1209 Phone: 800-771-6237 Fax: 202-318-8350
www.warren-news.com Email: info@warren-news.com



X001GPK2HZ

Television and Cable Factory
Used, Good