

Public/Educational TV Stations

Personnel, facilities and other data as of October 1, 2006

Alabama

WBIQ Birmingham Ch. 10

Licensee: Alabama Educational Television Commission, 2112 11th Ave. S, Suite 400, Birmingham, AL 35205.

Studios: 1255 Madison Ave., Montgomery, AL 36107; 2112 11th Ave. S, Suite 400, Birmingham, AL 35205.

Mailing Address: 2112 11th Ave. S, Suite 400, Birmingham, AL 35205.

Phones: 205-328-8756; 800-239-5293. **Fax:** 205-251-2192.

Email: mckenzie@aptv.org **Web Site:** http://www.aptv.org

Technical Facilities: Channel No. 10 (192-198 MHz). Authorized power: 316-kw visual. Antenna: 1399-ft above av. terrain, 1072-ft. above ground, 2019-ft. above sea level.

Latitude 33° 29' 04"
Longitude 86° 48' 25"

Digital Facilities: Channel No. 53 (704-710 MHz). Power: 31-kw max. visual. Antenna: 1197-ft above av. terrain, 873-ft. above ground, 1821-ft. above sea level.

Latitude 33° 29' 04"
Longitude 86° 48' 25"

FCC Digital File Number: BPEDT-20011218ABF. Granted: February 01, 2002.

Note: Latitude and longitude coordinates shown are based on the North American Datum of 1927 (NAD 27) as currently required by the Mass Media Bureau of the FCC.

Satellite Earth Stations: Larcen; Collins, 10-meter C-band; Standard Communications, 5-meter KC-band; Standard Communications, Collins receivers.

Radio Stations(s): WLRH (FM), Huntsville.

News Service: PBS.

Ownership: Alabama Educational Television Commission.

Began Operation: April 28, 1955.

Represented (legal): Hogan & Hartson LLP.

Personnel:

Allan Pizzato, Executive Director.

Jon Beans, News Director.

Chris Hoopes, Broadcast Engineering Director.

Charlie Grantham, Broadcast Engineering Director.

Pauline Howland, Deputy Director & Chief Financial Officer.

Gay Cruce, Finance Director.

Dorothy McDonald, Assistant Programming Director.

Mike McKenzie, Public Information Director & Assistant Programming Director.

Donna Baker, Promotion Director.

John Brady, Development Director.

Bob Corley, Montgomery Production Center Director.

WBIQ-DT Birmingham Ch. 53

Licensee: Alabama Educational Television Commission, 2112 11th Ave. S, Suite 400, Birmingham, AL 35205.

Studios: 2112 11th Ave. S, Suite 400, Birmingham, AL 35205; 1255 Madison Ave., Montgomery, AL 36107.

Mailing Address: 2112 11th Ave. S, Suite 400, Birmingham, AL 35205.

Phones: 205-328-8756; 800-239-5293. **Fax:** 205-251-2192.

Email: mckenzie@aptv.org **Web Site:** http://www.aptv.org

Technical Facilities: Channel No. 53 (704-710 MHz). Authorized power: 31-kw max. visual. Antenna: 1197-ft above av. terrain, 873-ft. above ground, 1821-ft. above sea level.

Latitude 33° 29' 04"
Longitude 86° 48' 25"

Note: Latitude and longitude coordinates shown are based on the North American Datum of 1927 (NAD 27) as currently required by the Mass Media Bureau of the FCC.

Ownership: Alabama Educational Television Commission.

Began Operation: Station operating; no on-air date

Personnel:

Allan Pizzato, Executive Director.

Jon Beans, News Director.

Chris Hoopes, Broadcast Engineering Director.

Charlie Grantham, Broadcast Engineering Director.

Pauline Howland, Deputy Director & Chief Financial Officer.

Gay Cruce, Finance Director.

Dorothy McDonald, Assistant Programming Director.

Mike McKenzie, Public Information Director & Assistant Programming Director.

Donna Baker, Promotion Director.

John Brady, Development Director.

Bob Corley, Montgomery Production Center Director.

WIIQ Demopolis Ch. 41

Licensee: Alabama Educational Television Commission, 2112 11th Ave. S, Suite 400, Birmingham, AL 35205.

Studios: 1255 Madison Ave., Montgomery, AL 36107; 2112 11th Ave. S, Suite 400, Birmingham, AL 35205.

Mailing Address: 2112 11th Ave. S, Suite 400, Birmingham, AL 35205.

Phones: 205-328-8756; 800-239-5293. **Fax:** 205-251-2192.

Email: mckenzie@aptv.org **Web Site:** http://www.aptv.org

Technical Facilities: Channel No. 41 (632-638 MHz). Authorized power: 1950-kw max. visual, aural. Antenna: 1063-ft above av. terrain, 971-ft. above ground, 1204-ft. above sea level.

Latitude 32° 21' 45"
Longitude 87° 52' 04"

Transmitter: 6-mi. NW of Linden.

Digital Facilities: Channel No. 19 (500-506 MHz). Power: 1000-kw max. visual. Antenna: 1063-ft above av. terrain, 971-ft. above ground, 1204-ft. above sea level.

Latitude 32° 21' 45"
Longitude 87° 52' 04"

FCC Digital File Number: BMPEDT-20030812ACO. Granted: August 21, 2003.

Note: Latitude and longitude coordinates shown are based on the North American Datum of 1927 (NAD 27) as currently required by the Mass Media Bureau of the FCC.

Radio Stations(s): WLRH(FM), Huntsville.

Ownership: Alabama Educational Television Commission.

Began Operation: September 13, 1970.

Represented (legal): Hogan & Hartson LLP.

Personnel:

Allan Pizzato, Executive Director.

Jon Beans, News Director.

Chris Hoopes, Broadcast Engineering Director.

Charlie Grantham, Broadcast Engineering Director.

Pauline Howland, Deputy Director, Chief Financial Officer.

Gay Cruce, Finance Director.

Dorothy McDonald, Assistant Programming Director.

Mike McKenzie, Public Information Director & Assistant Programming Director.

Donna Baker, Promotion Director.

John Brady, Development Director.

Bob Corley, Montgomery Production Center Director.

WIIQ-DT Demopolis Ch. 19

Licensee: Alabama Educational Television Commission, 2112 11th Ave., Suite 400, Birmingham, AL 35205.

Studios: 1255 Madison Ave., Montgomery, AL 36107; 2112 11th Ave. S, Suite 400, Birmingham, AL 35205.

Mailing Address: 2112 11th Ave. S., Suite 400, Birmingham, AL 35205.

Phones: 205-328-8756; 800-239-5293. **Fax:** 205-251-2192.

Email: mckenzie@aptv.org **Web Site:** http://www.aptv.org

Technical Facilities: Channel No. 19 (500-506 MHz). Authorized power: 1000-kw max. visual. Antenna: 1063-ft above av. terrain, 971-ft. above ground, 1204-ft. above sea level.

Latitude 32° 21' 45"
Longitude 87° 52' 04"

Transmitter: 6-mi. NW of Linden.

Note: Latitude and longitude coordinates shown are based on the North American Datum of 1927 (NAD 27) as currently required by the Mass Media Bureau of the FCC.

Ownership: Alabama Educational Television Commission.

Began Operation: Station operating; no on-air date.

Represented (legal): Hogan & Hartson LLP.

Personnel:

Allan Pizzato, Executive Director.

Jon Beans, News Director.

Chris Hoopes, Broadcast Engineering Director.

Charlie Grantham, Broadcast Engineering Director.

Pauline Howland, Deputy Director & Chief Financial Officer.

Gay Cruce, Finance Director.

Dorothy McDonald, Assistant Programming Director.

Mike McKenzie, Public Information Director & Assistant Programming Director.

Donna Baker, Promotion Director.
John Brady, Development Director.
Bob Corley, Montgomery Production Center Director.

**WDIQ
 Dozier
 Ch. 2**

Licensee: Alabama Educational Television Commission, 2112 11th Ave. S, Suite 400, Birmingham, AL 35205.

Studio: 2112 11th Ave. S, Suite 400, Birmingham, AL 35205.

Mailing Address: 2112 11th Ave. S, Suite 400, Birmingham, AL 35205.

Phones: 205-328-8756; 800-239-5293. Fax: 205-251-2192.

Email: mckenzie@aptv.org **Web Site:** http://www.aptv.org

Technical Facilities: Channel No. 2 (54-60 MHz). Authorized power: 100-kw visual, aural. Antenna: 741-ft above av. terrain, 597-ft. above ground, 1102-ft. above sea level.

Latitude	31°	33'	16"
Longitude	86°	23'	32"

Transmitter: Mervillis Mill Rd.

Digital Facilities: Channel No. 11 (198-204 MHz). Power: 1.3-kw visual, aural. Antenna: 702-ft above av. terrain, 561-ft. above ground, 1066-ft. above sea level.

Latitude	31°	33'	16"
Longitude	86°	23'	32"

FCC Digital File Number:

BPEDT-20060526AAD. Granted: June 15, 2006.

Note: Latitude and longitude coordinates shown are based on the North American Datum of 1927 (NAD 27) as currently required by the Mass Media Bureau of the FCC.

Radio Stations(s): WLRH (FM), Huntsville.

Ownership: Alabama Educational Television Commission.

Began Operation: August 8, 1956.

Represented (legal): Hogan & Hartson LLP.

Personnel:

Allan Pizzato, Executive Director.
Jon Beans, News Director.
Chris Hoopes, Broadcast Engineering Director.
Charlie Grantham, Broadcast Engineering Director.
Pauline Howland, Deputy Director, Chief Financial Officer.
Gay Cruce, Finance Director.
Dorothy McDonald, Assistant Programming Director.
Mike McKenzie, Public Information Director & Assistant Programming Director.
Donna Baker, Promotion Director.
John Brady, Development Director.
Bob Corley, Montgomery Production Center Director.

**WDIQ-DT
 Dozier
 Ch. 11**

Licensee: Alabama Educational Television Commission, 2112 11th Ave. S, Suite 400, Birmingham, AL 35205.

Studio: 2112 11th Ave. S, Suite 400, Birmingham, AL 35205.

Mailing Address: 2112 11th Ave. S, Suite 400, Birmingham, AL 35205.

Phones: 205-328-8756; 800-239-5293. Fax: 205-251-2192.

Email: mckenzie@aptv.org **Web Site:** http://www.aptv.org

Technical Facilities: Channel No. 11 (198-204 MHz). Authorized power: 1.3-kw visual, aural. Antenna: 702-ft above av. terrain, 561-ft. above ground, 1066-ft. above sea level.

Latitude	31°	33'	16"
Longitude	86°	23'	32"

Note: Latitude and longitude coordinates shown are based on the North American Datum of 1927 (NAD 27) as currently required by the Mass Media Bureau of the FCC.

Ownership: Alabama Educational Television Commission.

Began Operation: Station operating; no on-air date.

Personnel:

Allan Pizzato, Executive Director.
Jon Beans, News Director.
Chris Hoopes, Broadcast Engineering Director.
Charlie Grantham, Broadcast Engineering Director.
Pauline Howland, Deputy Director, Chief Financial Officer.
Gay Cruce, Finance Director.
Dorothy McDonald, Assistant Programming Director.
Mike McKenzie, Public Information Director & Assistant Programming Director.
Donna Baker, Promotion Director.
John Brady, Development Director.
Bob Corley, Montgomery Production Center Director.

**WFIQ
 Florence
 Ch. 36**

Licensee: Alabama Educational Television Commission, 2112 11th Ave. S, Suite 400, Birmingham, AL 35205.

Studios: 1255 Madison Ave., Montgomery, AL 26107; 2112 11th Ave. S, Suite 400, Birmingham, AL 35205.

Mailing Address: 2112 11th Ave. S, Suite 400, Birmingham, AL 35205.

Phones: 205-328-8756; 800-239-5293. Fax: 205-251-2192.

Email: mckenzie@aptv.org **Web Site:** http://www.aptv.org

Technical Facilities: Channel No. 36 (602-608 MHz). Authorized power: 851-kw max. visual. Antenna: 725-ft above av. terrain, 515-ft. above ground, 1453-ft. above sea level.

Latitude	34°	34'	40"
Longitude	87°	46'	54"

Transmitter: Hwy. 65, 3.4-mi. NE of Frankfort, Colbert County.

Digital Facilities: Channel No. 22 (518-524 MHz). Power: 418.8-kw max. visual, aural. Antenna: 681-ft above av. terrain, 508-ft. above ground, 1413-ft. above sea level.

Latitude	34°	34'	41"
Longitude	87°	47'	02"

FCC Digital File Number:

BMPEDT-20060619AAY. Granted: July 07, 2006.

Note: Latitude and longitude coordinates shown are based on the North American Datum of 1927 (NAD 27) as currently required by the Mass Media Bureau of the FCC.

Radio Stations(s): WLRH (FM), Huntsville.

Ownership: Alabama Educational Television Commission.

Began Operation: August 9, 1967.

Represented (legal): Hogan & Hartson LLP.

Personnel:

Allan Pizzato, Executive Director.
Jon Beans, News Director.
Chris Hoopes, Broadcast Engineering Director.
Charlie Grantham, Broadcast Engineering Director.
Pauline Howland, Deputy Director, Chief Financial Officer.
Gay Cruce, Finance Director.
Dorothy McDonald, Assistant Programming Director.
Mike McKenzie, Public Information Director & Assistant Programming Director.
Donna Baker, Promotion Director.
John Brady, Development Director.
Bob Corley, Montgomery Production Center Director.

**WFIQ-DT
 Florence
 Ch. 22**

Grantee: Alabama Educational Television Commission, 2112 11th Ave. S, Suite 400, Birmingham, AL 35205.

Studios: 1255 Madison Ave., Montgomery, AL 26107; 2112 11th Ave. S, Suite 400, Birmingham, AL 35205.

Mailing Address: 2112 11th Ave. S, Suite 400, Birmingham, AL 35205.

Phones: 205-328-8756; 800-239-5293. Fax: 205-251-2192.

Email: mckenzie@aptv.org **Web Site:** http://www.aptv.org

Technical Facilities: Channel No. 22 (518-524 MHz). Authorized power: 418.8-kw max. visual, aural. Antenna: 681-ft above av. terrain, 508-ft. above ground, 1413-ft. above sea level.

Latitude	34°	34'	41"
Longitude	87°	47'	02"

Transmitter: Hwy. 65, 4-mi. NE of Frankfort.

Note: Latitude and longitude coordinates shown are based on the North American Datum of 1927 (NAD 27) as currently required by the Mass Media Bureau of the FCC.

Ownership: Alabama Educational Television Commission.

Began Operation: Station operating under Special Temporary Authority at 555.9-kw max. visual; no on-air date.

Represented (legal): Hogan & Hartson LLP.

Personnel:

Allan Pizzato, Executive Director.
Jon Beans, News Director.
Chris Hoopes, Broadcast Engineering Director.
Charlie Grantham, Broadcast Engineering Director.
Pauline Howland, Deputy Director, Chief Financial Officer.
Gay Cruce, Finance Director.
Dorothy McDonald, Assistant Programming Director.
Mike McKenzie, Public Information Director & Assistant Programming Director.
Donna Baker, Promotion Director.
Bob Corley, Montgomery Production Center Director.
John Brady, Development Director.

**WHIQ
 Huntsville
 Ch. 25**

Licensee: Alabama Educational Television Commission, 2112 11th Ave. S, Suite 400, Birmingham, AL 35205.

Studios: 1255 Madison Ave., Montgomery, AL 36107; 2112 11th Ave. S, Suite 400, Birmingham, AL 35205.

Mailing Address: 2112 11th Ave. S, Suite 400, Birmingham, AL 35205.

Phones: 205-328-8756; 800-239-5293. Fax: 205-251-2192.

Email: mckenzie@aptv.org **Web Site:** http://www.aptv.org

Technical Facilities: Channel No. 25 (536-542 MHz). Authorized power: 1230-kw max. visual, aural. Antenna: 1110-ft above av. terrain, 292-ft. above ground, 1890-ft. above sea level.

Latitude	33°	44'	13"
Longitude	86°	31'	45"

Transmitter: 706 Read Dr. SE.

Digital Facilities: Channel No. 24 (530-536 MHz). Power: 750-kw max. visual. Antenna: 1115-ft above av. terrain, 299-ft. above ground, 1896-ft. above sea level.

Latitude	34°	44'	13"
Longitude	86°	31'	45"

FCC Digital File Number:

BMPEDT-20000501AIN. Granted: February 12, 2001.

Note: Latitude and longitude coordinates shown are based on the North American Datum of 1927 (NAD 27) as currently required by the Mass Media Bureau of the FCC.

Radio Stations(s): WLRH (FM), Huntsville.

Ownership: Alabama Educational Television Commission.

Began Operation: November 15, 1965.

Represented (legal): Hogan & Hartson LLP.

Personnel:

Allan Pizzato, Executive Director, Finance & Administration.

Jon Beans, News Director.

Chris Hoopes, Broadcast Engineering Director.

Charlie Grantham, Broadcast Engineering Director.

Pauline Howland, Deputy Director, Chief Financial Officer.

Gay Cruce, Finance Director.

Dorothy McDonald, Assistant Programming Director.

Mike McKenzie, Public Information & Promotion Director.

Donna Baker, Viewer Services Representative.

John Brady, Development Director.

Bob Corley, Production Center Director.

WHIQ-DT Huntsville Ch. 24

Grantee: Alabama Educational Television Commission, 2112 11th Ave. S, Suite 400, Birmingham, AL 35256.

Studios: 1255 Madison Ave., Montgomery, AL 36107; 2112 11th Ave. S, Suite 400, Birmingham, AL 35205.

Mailing Address: 2112 11th Ave. S, Suite 400, Birmingham, AL 35205.

Phones: 205-328-8756; 800-239-5293. Fax: 205-251-2192.

Email: mckenzie@aptv.org Web Site: <http://www.aptv.org>

Technical Facilities: Channel No. 24 (530-536 MHz). Authorized power: 750-kw max. visual. Antenna: 1115-ft above av. terrain, 299-ft. above ground, 1896-ft. above sea level.

Latitude	34°	44'	13"
Longitude	86°	31'	45"

Requests modification of CP for change to 396-kw max. visual, 1110-ft above av. terrain, 292-ft. above ground, 1890-ft. above sea level; BMPEDT-20060609AAN.

Transmitter: 706 Read Dr. SE.

Note: Latitude and longitude coordinates shown are based on the North American Datum of 1927 (NAD 27) as currently required by the Mass Media Bureau of the FCC.

Ownership: Alabama Educational Television Commission.

Began Operation: Station operating under Special Temporary Authority at 396-kw max. visual; no on-air date

Personnel:

Allan Pizzato, Executive Director, Finance & Administration.

Jon Beans, News Director.

Chris Hoopes, Broadcast Engineering Director.

Charlie Grantham, Broadcast Engineering Director.

Pauline Howland, Deputy Director, Chief Financial Officer.

Gay Cruce, Finance Director.

Dorothy McDonald, Assistant Programming Director.

Mike McKenzie, Public Information & Promotion Director.

Donna Baker, Viewer Services Representative.

John Brady, Development Director.

Bob Corley, Production Center Director.

WGIQ Louisville Ch. 43

Licensee: Alabama Educational Television Commission, 2112 11th Ave. S, Suite 400, Birmingham, AL 35205.

Studios: 1255 Madison Ave., Birmingham, AL 26107; 2112 11th Ave. S, Suite 400, Birmingham, AL 35205.

Mailing Address: 2112 11th Ave. S, Suite 400, Birmingham, AL 35205.

Phones: 205-328-8756; 800-239-5293. Fax: 205-251-2192.

Email: mckenzie@aptv.org Web Site: <http://www.aptv.org>

Technical Facilities: Channel No. 43 (644-650 MHz). Authorized power: 4180-kw max. visual, aural. Antenna: 860-ft above av. terrain, 689-ft. above ground, 1276-ft. above sea level.

Latitude	31°	43'	04"
Longitude	85°	26'	03"

Transmitter: TV Tower Rd., 0.37-mi. W of Texasville.

Digital Facilities: Channel No. 44 (650-656 MHz). Power: 925-kw max. visual. Antenna: 860-ft above av. terrain, 689-ft. above ground, 1276-ft. above sea level.

Latitude	31°	43'	04"
Longitude	85°	26'	03"

FCC Digital File Number: BNPEDT-20030620ABE. Granted: July 18, 2003.

Note: Latitude and longitude coordinates shown are based on the North American Datum of 1927 (NAD 27) as currently required by the Mass Media Bureau of the FCC.

Radio Stations(s): WLRH (FM), Huntsville.

Ownership: Alabama Educational Television Commission.

Began Operation: September 9, 1968.

Represented (legal): Hogan & Hartson LLP.

Personnel:

Allan Pizzato, Executive Director.

Jon Beans, News Director.

Chris Hoopes, Broadcast Engineering Director.

Charlie Grantham, Broadcast Engineering Director.

Pauline Howland, Deputy Director, Chief Financial Officer.

Gay Cruce, Finance Director.

Dorothy McDonald, Assistant Programming Director.

Mike McKenzie, Public Information Director & Assistant Programming Director.

Donna Baker, Promotion Director.

John Brady, Development Director.

Bob Corley, Montgomery Production Center Director.

WGIQ-DT Louisville Ch. 44

Licensee: Alabama Educational Television Commission, 2112 11th Ave. S, Suite 400, Birmingham, AL 35205.

Studios: 2112 11th Ave. S, Suite 400, Birmingham, AL 35205; 1255 Madison Ave., Montgomery, AL 36107.

Mailing Address: 2112 11th Ave. S, Suite 400, Birmingham, AL 35205.

Phones: 205-328-8756; 800-239-5293. Fax: 205-251-2192.

Email: mckenzie@aptv.org Web Site: <http://www.aptv.org>

Technical Facilities: Channel No. 44 (650-656 MHz). Authorized power: 925-kw max. visual. Antenna: 860-ft above av. terrain, 689-ft. above ground, 1276-ft. above sea level.

Latitude	31°	43'	04"
Longitude	85°	26'	03"

Transmitter: TV Tower Rd., 0.37-mi. W of Texasville.

Note: Latitude and longitude coordinates shown are based on the North American Datum of 1927 (NAD 27) as currently required by the Mass Media Bureau of the FCC.

Ownership: Alabama Educational Television Commission.

Began Operation: December 31, 2002.

Represented (legal): Hogan & Hartson LLP.

Personnel:

Allan Pizzato, Executive Director.

Jon Beans, News Director.

Chris Hoopes, Broadcast Engineering Director.

Charlie Grantham, Broadcast Engineering Director.

Pauline Howland, Deputy Director, Chief Financial Officer.

Gay Cruce, Finance Director.

Dorothy McDonald, Assistant Programming Director.

Mike McKenzie, Public Information Director & Assistant Programming Director.

Donna Baker, Promotion Director.

John Brady, Development Director.

Bob Corley, Montgomery Production Center Director.

WEIQ Mobile Ch. 42

Licensee: Alabama Educational Television Commission, 2112 11th Ave. S, Suite 400, Birmingham, AL 35205.

Studio: 2112 11th Ave. S, Suite 400, Birmingham, AL 35205.

Mailing Address: 2112 11th Ave. S, Suite 400, Birmingham, AL 35205.

Phones: 205-328-8756; 800-239-5293. Fax: 205-251-2192.

Email: mckenzie@aptv.org Web Site: <http://www.aptv.org>

Technical Facilities: Channel No. 42 (638-644 MHz). Authorized power: 1170-kw max. visual, 117-kw aural. Antenna: 600-ft above av. terrain, 543-ft. above ground, 702-ft. above sea level.

Latitude	30°	39'	33"
Longitude	87°	53'	33"

Transmitter: Near Spanish Fort, 0.6-mi. S of U.S. Hwy. 31.

Digital Facilities: Channel No. 41 (632-638 MHz). Power: 199-kw max. visual. Antenna: 607-ft above av. terrain, 518-ft. above ground, 686-ft. above sea level.

Latitude	30°	39'	33"
Longitude	87°	53'	33"

FCC Digital File Number: BNPEDT-20000501AIQ. Granted: May 08, 2001.

Note: Latitude and longitude coordinates shown are based on the North American Datum of 1927 (NAD 27) as currently required by the Mass Media Bureau of the FCC.

Radio Stations(s): WLRH (FM), Huntsville.

Ownership: Alabama Educational Television Commission.

Began Operation: November 18, 1964.

Represented (legal): Hogan & Hartson LLP.

Personnel:

Allan Pizzato, Executive Director.

Jon Beans, News Director.

Chris Hoopes, Broadcast Engineering Director.

Charlie Grantham, Broadcast Engineering Director.

Pauline Howland, Deputy Director, Chief Financial Officer.

Gay Cruce, Finance Director.

Dorothy McDonald, Assistant Programming Director.

Mike McKenzie, Public Information Director & Assistant Programming Director.

Donna Baker, Promotion Director.

John Brady, Development Director.

Bob Corley, Montgomery Production Center Director.

WEIQ-DT Mobile Ch. 41

Licensee: Alabama Educational Television Commission, 2112 11th Ave. S, Suite 400, Birmingham, AL 35205.

Alabama — Public/ETV Stations

Studio: 2112 11th Ave. S, Suite 400, Birmingham, AL 35205.

Mailing Address: 2112 11th Ave. S, Suite 400, Birmingham, AL 35205.

Phones: 205-328-8756; 800-239-5293. Fax: 205-251-2192.

Email: mckenzie@aptv.org **Web Site:** http://www.aptv.org

Technical Facilities: Channel No. 41 (632-638 MHz). Authorized power: 199-kw max. visual, 607-ft above av. terrain, 518-ft. above ground, 686-ft. above sea level.

Latitude 30° 39' 33"
Longitude 87° 53' 33"

Transmitter: 0.6-mi. S of U.S. Hwy. 31, Spanish Fort.

Note: Latitude and longitude coordinates shown are based on the North American Datum of 1927 (NAD 27) as currently required by the Mass Media Bureau of the FCC.

Ownership: Alabama Educational Television Commission.

Began Operation: Station operating; no on-air date

Represented (legal): Hogan & Hartson LLP.

Personnel:

Allan Pizzato, Executive Director.

Jon Beans, News Director.

Chris Hoopes, Broadcast Engineering Director.

Charlie Grantham, Broadcast Engineering Director.

Pauline Howland, Deputy Director, Chief Financial Officer.

Gay Cruce, Finance Director.

Dorothy McDonald, Assistant Programming Director.

Mike McKenzie, Public Information Director & Assistant Programming Director.

Donna Baker, Promotion Director.

John Brady, Development Director.

Bob Corley, Montgomery Production Center Director.

Holds CP for change to 1360-kw max. visual, 586-ft above av. terrain, 534-ft. above ground, 780-ft. above sea level. lat. 32° 22' 55", long. 86° 17' 33"; BPET-20050503AAD.

Digital Facilities: Channel No. 27 (548-554 MHz). Power: 600-kw max. visual, aural. Antenna: 586-ft above av. terrain, 534-ft. above ground, 780-ft. above sea level.

Latitude 32° 22' 55"
Longitude 86° 17' 33"

FCC Digital File Number: BNPEDT-20060608AAH. Granted: June 26, 2006.

Note: Latitude and longitude coordinates shown are based on the North American Datum of 1927 (NAD 27) as currently required by the Mass Media Bureau of the FCC.

Multichannel TV Sound: Stereo and separate audio program.

Radio Stations(s): WLRH (FM), Huntsville.

Ownership: Alabama Educational Television Commission.

Began Operation: December 18, 1962.

Represented (legal): Dow, Lohnes & Albertson PLLC.

Personnel:

Allan Pizzato, Executive Director.

Jon Beans, News Director.

Chris Hoopes, Broadcast Engineering Director.

Charlie Grantham, Broadcast Engineering Director.

Pauline Howland, Deputy Director, Chief Financial Officer.

Gay Cruce, Finance Director.

Dorothy McDonald, Assistant Programming Director.

Mike McKenzie, Public Information Director & Promotion Director.

Donna Baker, Promotion Assistant.

John Brady, Development Director.

Bob Corley, Montgomery Production Center Director.

Transmitter: 1300 Upper Wetumpka Rd.

Note: Latitude and longitude coordinates shown are based on the North American Datum of 1927 (NAD 27) as currently required by the Mass Media Bureau of the FCC.

Ownership: Alabama Educational Television Commission.

Began Operation: January 1, 2002. Station operating under Special Temporary Authority at 567.54-kw max. visual.

Represented (engineering): Kessler & Gehman Associates Inc.

Personnel:

Allan Pizzato, Executive Director.

Jon Beans, News Director.

Chris Hoopes, Broadcast Engineering Director.

Charlie Grantham, Broadcast Engineering Director.

Pauline Howland, Deputy Director, Chief Financial Officer.

Gay Cruce, Finance Director.

Dorothy McDonald, Assistant Programming Director.

Mike McKenzie, Public Information Director & Assistant Program Director.

Donna Baker, Promotion Director.

John Brady, Development Director.

Bob Corley, Montgomery Production Center Director.

Radio Stations(s): WLRH, Huntsville.

Ownership: Alabama Educational Television Commission.

Began Operation: January 7, 1955.

Represented (legal): Hogan & Hartson LLP.

Personnel:

Allan Pizzato, Executive Director.

Jon Beans, News Director.

Chris Hoopes, Broadcast Engineering Director.

Charlie Grantham, Broadcast Engineering Director.

Pauline Howland, Deputy Director, Chief Financial Officer.

Gay Cruce, Finance Director.

Dorothy McDonald, Assistant Programming Director.

Mike McKenzie, Public Information Director & Assistant Program Director.

Donna Baker, Promotion Director.

John Brady, Development Director.

Bob Corley, Montgomery Production Center Director.

WCIQ-DT

Mount Cheaha State Park
Ch. 56

Grantee: Alabama Educational Television Commission, 2112 11th Ave. S, Suite 400, Birmingham, AL 35205.

Studio: 2112 11th Ave. S, Suite 400, Birmingham, AL 35205.

Mailing Address: 2112 11th Ave. S, Suite 400, Birmingham, AL 35205.

Phones: 205-328-8756; 800-239-5293. Fax: 205-251-2192.

Email: mckenzie@aptv.org **Web Site:** http://www.aptv.org

Technical Facilities: Channel No. 56 (722-728 MHz). Authorized power: 891-kw max. visual, 1844-ft above av. terrain, 486-ft. above ground, 2835-ft. above sea level.

Latitude 33° 29' 06"
Longitude 85° 48' 32"

Requests modification of CP for change to 61-kw max. visual, 1842-ft above av. terrain, 486-ft. above ground, 2834-ft. above sea level; BNPEDT-20060609ABI.

Note: Latitude and longitude coordinates shown are based on the North American Datum of 1927 (NAD 27) as currently required by the Mass Media Bureau of the FCC.

Ownership: Alabama Educational Television Commission.

Began Operation: Station operating under Special Temporary Authority at 60.9-kw max. visual; no on-air date.

Personnel:

Allan Pizzato, Executive Director.

Jon Beans, News Director.

Chris Hoopes, Broadcast Engineering Director.

Charlie Grantham, Broadcast Engineering Director.

WCIQ Mount Cheaha State Park Ch. 7

Licensee: Alabama Educational Television Commission, 2112 11th Ave. S, Suite 400, Birmingham, AL 35205.

Studio: 2112 11th Ave. S, Suite 400, Birmingham, AL 35205.

Mailing Address: 2112 11th Ave. S, Suite 400, Birmingham, AL 35205.

Phones: 205-328-8756; 800-239-5293. Fax: 205-251-2192.

Email: mckenzie@aptv.org **Web Site:** http://www.aptv.org

Technical Facilities: Channel No. 7 (174-180 MHz). Authorized power: 316-kw visual, 31.6-kw aural. Antenna: 2000-ft above av. terrain, 574-ft. above ground, 2981-ft. above sea level.

Latitude 33° 29' 06"
Longitude 85° 48' 32"

Transmitter: Mount Cheaha, near Munford.

Digital Facilities: Channel No. 56 (722-728 MHz). Power: 891-kw max. visual. Antenna: 1844-ft above av. terrain, 486-ft. above ground, 2835-ft. above sea level.

Latitude 33° 29' 06"
Longitude 85° 48' 32"

FCC Digital File Number: BPEDT-20010221ABH. Granted: October 05, 2001.

Note: Latitude and longitude coordinates shown are based on the North American Datum of 1927 (NAD 27) as currently required by the Mass Media Bureau of the FCC.

WAIQ Montgomery Ch. 26

Licensee: Alabama Educational Television Commission, 2112 11th Ave. S, Suite 400, Birmingham, AL 35205.

Studio: 1255 Madison Ave., Montgomery, AL 36107.

Mailing Address: 2112 11th Ave. S, Suite 400, Birmingham, AL 35205.

Phones: 205-328-8756; 800-239-5293. Fax: 205-251-2192.

Email: mckenzie@aptv.org **Web Site:** http://www.aptv.org

Technical Facilities: Channel No. 26 (542-548 MHz). Authorized power: 1410-kw max. visual, 141-kw aural. Antenna: 600-ft above av. terrain, 787-ft. above ground, 527-ft. above sea level.

Latitude 32° 22' 52"
Longitude 86° 17' 30"

WAIQ-DT Montgomery Ch. 27

Grantee: Alabama Educational Television Commission, 2112 11th Ave. S, Suite 400, Birmingham, AL 35205.

Studio: 1255 Madison Ave, Montgomery, AL 36107.

Mailing Address: 2112 11th Ave. S, Suite 400, Birmingham, AL 35205.

Phones: 205-328-8756; 800-239-5293. Fax: 205-251-2192.

Email: mckenzie@aptv.org **Web Site:** http://www.aptv.org

Technical Facilities: Channel No. 27 (548-554 MHz). Authorized power: 600-kw max. visual, aural. Antenna: 586-ft above av. terrain, 534-ft. above ground, 780-ft. above sea level.

Latitude 32° 22' 55"
Longitude 86° 17' 33"

Pauline Howland, Deputy Director, Chief Financial Officer.

Gay Cruce, Finance Director.

Dorothy McDonald, Assistant Programming Director.

Mike McKenzie, Public Information Director & Assistant Programming Director.

Donna Baker, Promotion Director.

John Brady, Development Director.

Bob Corley, Montgomery Production Center Director.

Alaska

KAKM Anchorage Ch. 7

Licensee: Alaska Public Telecommunications Inc., 3877 University Dr., Anchorage, AK 99508-4668.

Studio: 3877 University Dr., Anchorage, AK 99508.

Mailing Address: 3877 University Dr., Anchorage, AK 99508-4668.

Phone: 907-563-7070. **Fax:** 907-273-9192.

Email: gena@kakm.org **Web Site:** http://www.kakm.org

Technical Facilities: Channel No. 7 (174-180 MHz). Authorized power: 316-kw visual. Antenna: 787-ft above av. terrain, 774-ft. above ground, 889-ft. above sea level.

Latitude 61° 25' 22"
Longitude 149° 52' 20"

Transmitter: Mile 2, Mackenzie Rd.

Digital Facilities: Channel No. 8 (180-186 MHz). Power: 50-kw visual, aural. Antenna: 787-ft above av. terrain, 774-ft. above ground, 890-ft. above sea level.

Latitude 61° 25' 22"
Longitude 149° 52' 20"

FCC Digital File Number:

BMPEDT-20041021AEB. Granted: November 02, 2004.

Note: Latitude and longitude coordinates shown are based on the North American Datum of 1927 (NAD 27) as currently required by the Mass Media Bureau of the FCC.

Satellite Earth Stations: Larcan; Vertex, 8-meter; Andrew, 10-meter.

Ownership: Alaska Public Telecommunications Inc.

Began Operation: May 7, 1975.

Represented (sales): Public Broadcast Marketing Inc.

Represented (legal): Dow, Lohnes & Albertson PLLC.

Personnel:

Paul Stankovich, General Manager.

Frank Mengel, Chief Engineer.

David Yearwood, Director, Finance.

Veronica Dent, Program & Production Director.

Will Peterson, Development Director.

KAKM-DT Anchorage Ch. 8

Grantee: Alaska Public Telecommunications Inc., 3877 University Dr., Anchorage, AK 99508-4668.

Studio: 3877 University Dr., Anchorage, AK 99508.

Mailing Address: 3877 University Dr., Anchorage, AK 99508.

Phone: 907-563-7070. **Fax:** 907-273-9192.

Email: gena@kakm.org **Web Site:** http://www.kakm.org

Technical Facilities: Channel No. 8 (180-186 MHz). Authorized power: 50-kw visual, aural. Antenna: 787-ft above av. terrain, 774-ft. above ground, 890-ft. above sea level.

Latitude 61° 25' 22"
Longitude 149° 52' 20"

Note: Latitude and longitude coordinates shown are based on the North American Datum of 1927 (NAD 27) as currently required by the Mass Media Bureau of the FCC.

Ownership: Alaska Public Telecommunications Inc.

Began Operation: Station operating; no on-air date

Personnel:

Paul Stankovich, General Manager.

Frank Mengel, Chief Engineer.

David Yearwood, Director, Finance.

Veronica Dent, Program & Production Director.

Will Peterson, Development Director.

KYUK-TV Bethel Ch. 4

Licensee: Bethel Broadcasting Inc., PO Box 468, Bethel, AK 99559.

Studio: 640 Radio St., Bethel, AK 99559.

Mailing Address: PO Box 468, Bethel, AK 99559.

Phone: 907-543-3131. **Fax:** 907-543-3130.

Email: ron@kyuk.org **Web Site:** http://www.kyuk.org

Technical Facilities: Channel No. 4 (66-72 MHz). Authorized power: 4.67-kw visual, 1.16-kw aural. Antenna: 200-ft above av. terrain, 255-ft. above ground, 280-ft. above sea level.

Latitude 60° 47' 33"
Longitude 161° 46' 22"

Transmitter: 640 Radio St.

Digital Facilities: Channel No. 3 (60-66 MHz). Power: 4.68-kw visual, aural. Antenna: 206-ft above av. terrain, 249-ft. above ground, 224-ft. above sea level.

Latitude 60° 47' 33"
Longitude 161° 46' 22"

FCC Digital File Number:

BPEDT-20000908AAD. Granted: July 5, 2001.

Note: Latitude and longitude coordinates shown are based on the North American Datum of 1927 (NAD 27) as currently required by the Mass Media Bureau of the FCC.

Satellite Earth Station: Collins, 10-meter; Rockwell, Collins receivers.

AM Affiliate: KYUK, 5-kw, 580 kHz.

News Service: AP.

Ownership: Bethel Broadcasting Inc.

Began Operation: September 14, 1972.

Represented (legal): Wilkinson Barker Knauer LLP.

Personnel:

Ronald L. Daugherty, General Manager.

Joe Seibert, Chief Engineer.

Deborah Strahan, Business Manager.

David Twitchell, Volunteer Coordinator.

Amanda Demings-Barnes, News Director.

Michael Martz, Senior Producer.

Dean Swope, Videographer & Editor.

Studio: U. of Alaska, Theatre Bldg. 312 Tanana Dr., Fairbanks, AK 99775-5620.

Mailing Address: U. of Alaska Fairbanks, PO Box 755620, Fairbanks, AK 99775-5620.

Phone: 907-474-7491. **Fax:** 907-474-5064.

Email: web@kuac.org **Web Site:** http://www.kuac.org

Technical Facilities: Channel No. 9 (186-192 MHz). Authorized power: 46.8-kw visual, 8.33-kw aural. Antenna: 500-ft above av. terrain, 151-ft. above ground, 1451-ft. above sea level.

Latitude 64° 54' 42"
Longitude 147° 46' 38"

Transmitter: Bender Mountain, off Farmer's Loop & Ski Boot Hill Rds.

Digital Facilities: Channel No. 24 (530-536 MHz). Power: 69-kw max. visual. Antenna: 535-ft above av. terrain, 79-ft. above ground, 1378-ft. above sea level.

Latitude 64° 54' 42"
Longitude 147° 46' 38"

FCC Digital File Number:

BPEDT-20000428ADB. Granted: December 13, 2001.

Note: Latitude and longitude coordinates shown are based on the North American Datum of 1927 (NAD 27) as currently required by the Mass Media Bureau of the FCC.

Satellite Earth Station: Harris; Vertex, 8.2-meter Ku-band.

Radio Station(s): KUAC-FM, 38.0-kw, 89.9 MHz (No. 210), 1,660-ft.

News Services: NPR, APRN, AP.

Ownership: U. of Alaska.

Began Operation: December 22, 1971.

Personnel:

Greg Petrowich, General Manager.

Willy Fergue, Chief Engineer.

Evon Nieman, Fiscal Officer.

Simon Phillips, Program Coordinator.

Gretchen Gordon, Development & Outreach Director.

KTOO-DT Juneau Ch. 10

Licensee: Capital Community Broadcasting Inc., 360 Egan Dr., Juneau, AK 99801.

Studio: 360 Egan Dr., Juneau, AK 99801-1746.

Mailing Address: 360 Egan Dr., Juneau, AK 99801.

Phone: 907-586-1670. **Fax:** 907-586-3812.

Email: ktoo@ktoo.org **Web Site:** http://www.ktoo.org

Technical Facilities: Channel No. 10 (192-198 MHz). Authorized power: 1-kw visual, aural. Antenna: Minus 1191-ft above av. terrain, 72-ft. above ground, 121-ft. above sea level.

Latitude 58° 17' 56"
Longitude 134° 24' 07"

KUAC-TV Fairbanks Ch. 9

Licensee: U. of Alaska, PO Box 755620, Fairbanks, AK 99775.

Note: Latitude and longitude coordinates shown are based on the North American Datum of 1927 (NAD 27) as currently required by the Mass Media Bureau of the FCC.

Ownership: Capital Community Broadcasting Inc.

Began Operation: Station operating; no on-air date

Personnel:

- Bill Legere, President & General Manager.
- James Mahan, Station Manager.
- Will Judy, Director, Information Technology.
- Lise Paradis, Business Manager.
- Cheryl Levitt, Development Director.
- Mark Thorson, Office Manager.

KTOO-TV
Juneau
Ch. 3

Licensee: Capital Community Broadcasting Inc., 360 Egan Dr., Juneau, AK 99801-1748.

Studio: 360 Egan Dr., Juneau, AK 99801-1748.

Mailing Address: 360 Egan Dr., Juneau, AK 99801-1748.

Phone: 907-586-1670. Fax: 907-586-3612.

Email: ktoo@ktoo.org **Web Site:** <http://www.ktoo.org>

Technical Facilities: Channel No. 3 (60-66 MHz). Authorized power: 0.5-kw visual, aural. Antenna: Minus 1060-ft above av. terrain, 202-ft. above ground, 250-ft. above sea level.

Latitude 58° 18' 04"
Longitude 134° 25' 21"

Transmitter: Federal Bldg., 9th & Glacier Ave., Juneau.

Digital Facilities: Channel No. 10 (192-198 MHz). Power: 1-kw visual, aural. Antenna: Minus 1191-ft above av. terrain, 72-ft. above ground, 121-ft. above sea level.

Latitude 58° 17' 56"
Longitude 134° 24' 07"

FCC Digital File Number: BMPEDT-20040128AKG. Granted: July 07, 2004.

Note: Latitude and longitude coordinates shown are based on the North American Datum of 1927 (NAD 27) as currently required by the Mass Media Bureau of the FCC.

Satellite Earth Station: Vertex, 6.1-meter.

Radio Stations(s): KTOO-FM, 2.4-kw, 104.3 MHz (No. 282).

News Service: AP.

Ownership: Capital Community Broadcasting Inc.

Began Operation: October 1, 1978.

Represented (legal): Schwartz, Woods & Miller.

Personnel:

- Bill Legere, President & General Manager.
- Jim Mahan, Station Manager.
- Will Judy, Director, Information Technology.

- Lise Paradis, Business Manager.
- Cheryl Levitt, Development Director.
- Mark Thorson, Office Manager.

Arizona

KDTP
Holbrook
Ch. 11

Licensee: Community Television Educators Inc., PO Box 612066, Dallas, TX 75261.

Studio: 12879 W. Lewis St., Avondale, AZ 85323.

Mailing Address: PO Box 612066, Dallas, TX 75261.

Phone: 800-457-5534.

Web Site: <http://www.daystar.tv>

Technical Facilities: Channel No. 11 (198-204 MHz). Authorized power: 1.6-kw visual, aural. Antenna: 177-ft above av. terrain, 174-ft. above ground, 5403-ft. above sea level.

Latitude 34° 55' 05"
Longitude 110° 08' 25"

Digital Facilities: Channel No. 39 (320-626 MHz). Power: 50-kw max visual. Antenna: 1611-ft above av. terrain, 82-ft. above ground, 2739-ft. above sea level.

Latitude 33° 20' 01"
Longitude 112° 03' 44"

FCC Digital File Number: BPEDT-20000501AHL. Granted: September 28, 2001.

Note: Latitude and longitude coordinates shown are based on the North American Datum of 1927 (NAD 27) as currently required by the Mass Media Bureau of the FCC.

Ownership: Community Television Educators Inc.

Began Operation: January 2, 2001. Station swapped analog allocation and City of License with KPHZ. FCC approved switch October 5, 2005 and CPs were granted April 11, 2006.

Personnel:

- Branda Crawford, General Manager.
- Ron Taylor, Chief Engineer.

KAET
Phoenix
Ch. 8

Licensee: Arizona Board of Regents, U. of Arizona, PO Box 871405, Tempe, AZ 85287.

Studio: Stauffer Hall, B-Wing, Tempe, AZ 85281.

Mailing Address: PO Box 871405, Tempe, AZ 85287-1405.

Phones: 480-965-3506; 480-965-8888 (receptionist). Fax: 480-965-1000.

Email: kaet@asu.edu **Web Site:** <http://www.kaet.asu.edu>

Technical Facilities: Channel No. 8 (180-186 MHz). Authorized power: 316-kw visual, 47.4-kw aural. Antenna: 1756-ft above av. terrain, 308-ft. above ground, 2953-ft. above sea level.

Latitude 33° 20' 00"
Longitude 112° 03' 49"

Transmitter: South Mountain, S of Phoenix.

Digital Facilities: Channel No. 29 (560-566 MHz). Power: 1000-kw max visual. Antenna: 1726-ft above av. terrain, 243-ft. above ground, 2927-ft. above sea level.

Latitude 33° 20' 00"
Longitude 112° 03' 49"

FCC Digital File Number: BMPEDT-20000418AAI. Granted: September 27, 2001.

Note: Latitude and longitude coordinates shown are based on the North American Datum of 1927 (NAD 27) as currently required by the Mass Media Bureau of the FCC.

Multichannel TV Sound: Stereo and separate audio program.

Satellite Earth Stations: Harris; Collins, 10-meter; Simulsat, 5-meter; Microdyne, Collins receivers.

News Service: AP.

Ownership: Arizona State U. Board of Regents.

Began Operation: January 30, 1961.

Represented (legal): Covington & Burling.

Represented (engineering): Hammett & Edison Inc.

Personnel:

- Greg Giczi, General Manager.
- Beth Vershure, Station Manager.
- Mike Phillipsen, News Director.
- Gilbert Aytroyd, Engineering Manager.
- Ray G. Murdock, Business Manager.
- Eileen Shuman, Program Manager.
- Jillian Robinson, Program Development Manager.
- Kelly McCullough, Director, Marketing & Development.
- John Menzies, Creative Services Director.

KAET-DT
Phoenix
Ch. 29

Licensee: Arizona Board of Regents, U. of Arizona, PO Box 871405, Tempe, AZ 85287.

Studio: Stauffer Hall, B-Wing, Tempe, AZ 85281.

Mailing Address: PO Box 871405, Tempe, AZ 85287-1405.

Phones: 480-965-3506; 480-965-8888 (receptionist). Fax: 480-965-1000.

Email: kaet@asu.edu **Web Site:** <http://www.kaet.asu.edu>

Technical Facilities: Channel No. 29 (560-566 MHz). Authorized power: 1000-kw max visual. Antenna: 1726-ft above av. terrain, 243-ft. above ground, 2927-ft. above sea level.

Latitude 33° 20' 00"
Longitude 112° 03' 49"

Transmitter: South Mountain Park, S of Phoenix.

Note: Latitude and longitude coordinates shown are based on the North American Datum of 1927 (NAD 27) as currently required by the Mass Media Bureau of the FCC.

Ownership: Arizona State U. Board of Regents.

Began Operation: April 17, 2001.

Represented (legal): Covington & Burling.

Represented (engineering): Hammett & Edison Inc.

Personnel:

- Greg Giczi, General Manager.
- Beth Vershure, Station Manager.
- Mike Phillipsen, News Director.
- Gilbert Aytroyd, Engineering Manager.
- Ray G. Murdock, Business Manager.
- Eileen Shuman, Program Manager.
- Jillian Robinson, Program Development Manager.
- Kelly McCullough, Director, Marketing & Development.
- John Menzies, Creative Services Director.

KUAS-DT
Tucson
Ch. 28

Licensee: Arizona Board of Regents, U. of Arizona, Room 255, Modern Languages Bldg., Tucson, AZ 85721.

Studio: Modern Languages Bldg., U. of Arizona, Tucson, AZ 85721.

Mailing Address: U. of Arizona, Modern Languages Building, Tucson, AZ 85721.

Phone: 520-621-5828. Fax: 520-621-3360.

Email: azillustrated@kuat.arizona.edu **Web Site:** <http://www.kuat.org>

Technical Facilities: Channel No. 28 (554-560 MHz). Authorized power: 50-kw max visual, aural. Antenna: 584-ft above av. terrain, 31-ft. above ground, 3129-ft. above sea level.

Latitude 32° 12' 53"
Longitude 111° 00' 21"

Note: Latitude and longitude coordinates shown are based on the North American Datum of 1927 (NAD 27) as currently required by the Mass Media Bureau of the FCC.

Ownership: U. of Arizona.

Began Operation: October 1, 2002.

Represented (engineering): Hammett & Edison Inc.

Represented (legal): Dow, Lohnes & Albertson PLLC.

Personnel:

- Jack Parris, General Manager.
- David Ross, General Manager, Technical Services.
- Martin Camacho, Business Development Specialist.
- Hector Gonzalez, News Director.
- John Anderson, Chief Engineer.
- Lee Gilbert, Business Manager.
- Rudy Casillas, Assistant General Manager & Program Manager.

Melissa Hays, Assistant General Manager & Development Manager.

Fran Sherlock, Production Manager.

Mike Serres, Assistant General Manager & Creative Services Director.

KUAS-TV Tucson Ch. 27

Licensee: Arizona Board of Regents, U. of Arizona, Room 255, Modern Languages Bldg., U. of Arizona, Tucson, AZ 85721.

Studio: Modern Languages Bldg., U. of Arizona, Tucson, AZ 85721.

Mailing Address: U. of Arizona, Modern Languages Bldg., Tucson, AZ 85721.

Phone: 520-621-5828. Fax: 520-621-3360.

Email: azillustrated@kuat.arizona.edu **Web Site:** http://www.kuat.org

Technical Facilities: Channel No. 27 (548-554 MHz). Authorized power: 30.2-kw max. visual, 3-kw aural. Antenna: 584-ft above av. terrain, 31-ft. above ground, 3129-ft. above sea level.

Latitude 32° 12' 53"
Longitude 111° 00' 21"

Transmitter: Tumamoc Hill, Tucson.

Digital Facilities: Channel No. 28 (554-560 MHz). Power: 50-kw max. visual, aural. Antenna: 584-ft above av. terrain, 31-ft. above ground, 3129-ft. above sea level.

Latitude 32° 12' 53"
Longitude 111° 00' 21"

FCC Digital File Number: BMPEDT-20020326ABG. Granted: November 18, 2002.

Note: Latitude and longitude coordinates shown are based on the North American Datum of 1927 (NAD 27) as currently required by the Mass Media Bureau of the FCC.

Ownership: U. of Arizona.

Began Operation: July 18, 1988.

Represented (legal): Dow, Lohnes & Albertson PLLC.

Represented (engineering): Hammett & Edison Inc.

Personnel:

Jack Parris, General Manager.

David Ross, General Manager, Technical Services.

Martin Camacho, Business Development Specialist.

Hector Gonzalez, News Director.

John Anderson, Chief Engineer.

Lee Gilbert, Business Manager.

Rudy Casillas, Assistant General Manager & Program Manager.

Melissa Hays, Assistant General Manager & Development Manager.

Fran Sherlock, Production Manager.

Mike Serres, Assistant General Manager & Creative Services Director.

KUAT-DT Tucson Ch. 30

Licensee: Arizona Board of Regents, U. of Arizona, Room 222, Modern Languages Bldg., Tucson, AZ 85721.

Studio: Modern Languages Bldg., U. of Arizona, Tucson, AZ 85721.

Mailing Address: Modern Languages Building, University of Arizona, Tucson, AZ 85721.

Phone: 520-621-5828. Fax: 520-621-3360.

Email: janderson@kuat.arizona.edu **Web Site:** http://www.kuat.org

Technical Facilities: Channel No. 30 (566-572 MHz). Authorized power: 667.5-kw max. visual. Antenna: 3583-ft above av. terrain, 163-ft. above ground, 8698-ft. above sea level.

Latitude 32° 24' 55"
Longitude 110° 42' 51"

Note: Latitude and longitude coordinates shown are based on the North American Datum of 1927 (NAD 27) as currently required by the Mass Media Bureau of the FCC.

Ownership: U. of Arizona.

Began Operation: Station operating; no on-air date

Represented (engineering): Hammett & Edison Inc.

Represented (legal): Dow, Lohnes & Albertson PLLC.

Personnel:

Jack Parris, General Manager.

David Ross, General Manager, Technical Services.

Martin Camacho, Business Development Specialist.

Hector Gonzalez, News Director.

John Anderson, Chief Engineer.

Lee Gilbert, Business Manager.

Rudy Casillas, Assistant General Manager & Program Manager.

Melissa Hays, Assistant General Manager & Development Manager.

Fran Sherlock, Production Manager.

Mike Serres, Assistant General Manager & Creative Services Director.

KUAT-TV Tucson Ch. 6

Licensee: Arizona Board of Regents, U. of Arizona, Room 222, Modern Languages Bldg., U. of Arizona, Tucson, AZ 85721.

Studio: Modern Languages Bldg., U. of Arizona, Tucson, AZ 85721.

Mailing Address: Modern Languages Building, University of Arizona, Tucson, AZ 85721.

Phone: 520-621-5828. Fax: 520-621-3360.

Email: azillustrated@kuat.arizona.edu **Web Site:** http://www.kuat.org

Technical Facilities: Channel No. 6 (82-88 MHz). Authorized power: 33.9-kw visual. Antenna: 3612-ft above av. terrain, 192-ft. above ground, 8727-ft. above sea level.

Latitude 32° 24' 55"
Longitude 110° 42' 52"

Digital Facilities: Channel No. 30 (566-572 MHz). Power: 667.5-kw max. visual. Antenna: 3583-ft above av. terrain, 163-ft. above ground, 8698-ft. above sea level.

Latitude 32° 24' 55"
Longitude 110° 42' 51"

FCC Digital File Number: BPEDT-20000428ACY. Granted: August 03, 2001.

Note: Latitude and longitude coordinates shown are based on the North American Datum of 1927 (NAD 27) as currently required by the Mass Media Bureau of the FCC.

Multichannel TV Sound: Stereo only.

Satellite Earth Station: Collins, 10-meter; Scientific-Atlanta, Rockwell receivers.

AM Affiliate: KUAT, 50-kw, 1550 kHz.

Radio Station(s): KUAT-FM, 12.5-kw, 90.5 MHz (No. 213), 3580-ft., KUAZ-FM, 89.1 MHz.

Ownership: U. of Arizona.

Began Operation: March 8, 1959.

Represented (legal): Dow, Lohnes & Albertson PLLC.

Represented (engineering): Hammett & Edison Inc.

Personnel:

Jack Parris, General Manager.

David Ross, General Manager, Technical Services.

Martin Camacho, Business Development Specialist.

Hector Gonzalez, News Director.

John Anderson, Chief Engineer.

Lee Gilbert, Business Manager.

Rudy Casillas, Assistant General Manager & Program Manager.

Melissa Hays, Assistant General Manager & Development Manager.

Fran Sherlock, Production Manager.

Mike Serres, Assistant General Manager & Creative Services Director.

Email: gschultz@aetn.org **Web Site:** http://www.aetn.org

Technical Facilities: Channel No. 9 (186-192 MHz). Authorized power: 316-kw visual, aural. Antenna: 1048-ft above av. terrain, 1024-ft. above ground, 1262-ft. above sea level.

Latitude 33° 54' 26"
Longitude 93° 06' 46"

Transmitter: 2-mi. SE of Gurdon.

Digital Facilities: Channel No. 13 (210-216 MHz). Power: 7.3-kw visual. Antenna: 1048-ft above av. terrain, 1024-ft. above ground, 1262-ft. above sea level.

Latitude 33° 54' 26"
Longitude 93° 06' 46"

FCC Digital File Number: BMPEDT-20030509AAF. Granted: July 22, 2003.

Note: Latitude and longitude coordinates shown are based on the North American Datum of 1927 (NAD 27) as currently required by the Mass Media Bureau of the FCC.

News Service: PBS.

Ownership: Arkansas ETV Commission.

Began Operation: October 2, 1976.

Represented (legal): Dow, Lohnes & Albertson PLLC.

Personnel:

Allan Weatherly, Executive Director.

Robert Bland, Operations Director.

Tony Brooks, Deputy Director.

Gary Schultz, Director, Engineering.

Donna Smith, Finance & Administration Director.

Kathy Atkinson, Program Director.

Mona Dixon, Development Director.

Carole Adornetto, Production Director.

Mike McCullars, Research & Special Projects Director.

Kathleen Stafford, Learning Services Director.

Ron Johnson, Communications Director.

Kevin Lewis, Informational Technology Director.

KETG-DT Arkadelphia Ch. 13

Licensee: Arkansas ETV Commission, PO Box 1250, Conway, AR 72033.

Studio: 350 S. Donaghey Ave., Conway, AR 72034.

Mailing Address: PO Box 1250, Conway, AR 72033.

Phones: 501-682-2386; 501-450-1727. Fax: 501-682-4122.

Email: gschultz@aetn.org **Web Site:** http://www.aetn.org

Technical Facilities: Channel No. 13 (210-216 MHz). Authorized power: 7.3-kw visual. Antenna: 1048-ft above av. terrain, 1024-ft. above ground, 1262-ft. above sea level.

Latitude 33° 04' 26"
Longitude 93° 06' 46"

Arkansas

KETG Arkadelphia Ch. 9

Licensee: Arkansas ETV Commission, PO Box 1250, Conway, AR 72033.

Studio: 350 S. Donaghey Ave., Conway, AR 72034.

Mailing Address: PO Box 1250, Conway, AR 72033.

Phones: 501-682-2386; 501-450-1727. Fax: 501-682-4122.

Arkansas — Public/ETV Stations

Note: Latitude and longitude coordinates shown are based on the North American Datum of 1927 (NAD 27) as currently required by the Mass Media Bureau of the FCC.

Ownership: Arkansas ETV Commission.

Began Operation: June 1, 2004.

Personnel:

Allen Weatherly, Executive Director.

Tony Brooks, Deputy Director.

Robert Bland, Operations Director.

Gary Schultz, Director, Engineering.

Donna Smith, Finance & Administration Director.

Kathy Atkinson, Program Director.

Carole Adornetto, Production Director.

Mike McCullars, Research & Special Projects Director.

Mona Dixon, Development Director.

Kathleen Stafford, Learning Services Director.

Ron Johnson, Communications Director.

Kevin Lewis, Informational Technology Director.

KETZ-DT

El Dorado

Ch. 12

Licensee: Arkansas ETV Commission, 350 S. Donaghey St., PO Box 1250, Conway, AR 72033.

Studio: 350 S. Donaghey St., Conway, AR 72034.

Mailing Address: PO Box 1250, Conway, AR 72033.

Phone: 501-682-2386. Fax: 501-682-4122.

Email: gschultz@aetn.org **Web Site:** http://www.aetn.org

Technical Facilities: Channel No. 12 (204-210 MHz). Authorized power: 7.2-kw visual, aural. Antenna: 1765-ft above av. terrain, 1739-ft. above ground, 1867-ft. above sea level.

Latitude	33°	04'	41"
Longitude	92°	13'	41"

Note: Latitude and longitude coordinates shown are based on the North American Datum of 1927 (NAD 27) as currently required by the Mass Media Bureau of the FCC.

Ownership: Arkansas ETV Commission.

Began Operation: May 17, 2006. Station went directly to digital broadcast; no analog channel.

Personnel:

Allen Weatherly, Executive Director.

Tony Brooks, Deputy Director.

Robert Bland, Operations Director.

Gary Schultz, Director, Engineering.

Donna Smith, Finance & Administration Director.

Kathy Atkinson, Program Director.

Mona Dixon, Development Director.

Carole Adornetto, Production Manager.

Mike McCullars, Research & Special Projects Director.

Kathleen Stafford, Learning Services Director.

Ron Johnson, Communications Director.

Kevin Lewis, Information Technology Director.

KAFT Fayetteville Ch. 13

Licensee: Arkansas ETV Commission, PO Box 1250, Conway, AR 72033.

Studio: 350 S. Donaghey St., Conway, AR 72034.

Mailing Address: PO Box 1250, Conway, AR 72033.

Phones: 501-682-2386; 501-450-1727. Fax: 501-682-4122.

Email: gschultz@aetn.org **Web Site:** http://www.aetn.org

Technical Facilities: Channel No. 13 (210-216 MHz). Authorized power: 316-kw visual, aural. Antenna: 1644-ft above av. terrain, 1065-ft. above ground, 3376-ft. above sea level.

Latitude	35°	48'	53"
Longitude	94°	01'	41"

Transmitter: 5.7-mi. NE of Winslow.

Digital Facilities: Channel No. 9 (186-192 MHz). Power: 19-kw visual, aural. Antenna: 1644-ft above av. terrain, 1065-ft. above ground, 3375-ft. above sea level.

Latitude	35°	48'	53"
Longitude	94°	01'	41"

FCC Digital File Number: BMPEDT-20031003ACC. Granted: February 10, 2004.

Note: Latitude and longitude coordinates shown are based on the North American Datum of 1927 (NAD 27) as currently required by the Mass Media Bureau of the FCC.

News Service: PBS.

Ownership: Arkansas ETV Commission.

Began Operation: September 18, 1976.

Represented (legal): Dow, Lohnes & Albertson PLLC.

Personnel:

Allen Weatherly, Executive Director.

Tony Brooks, Deputy Director.

Robert Bland, Operations Director.

Gary Schultz, Director, Engineering.

Donna Smith, Finance & Administration Director.

Kathy Atkinson, Program Director.

Mona Dixon, Development Director.

Carole Adornetto, Production Director.

Mike McCullars, Research & Special Projects Director.

Kathleen Stafford, Learning Services Director.

Ron Johnson, Communications Director.

Kevin Lewis, Informational Technology Director.

KAFT-DT

Fayetteville

Ch. 9

Licensee: Arkansas ETV Commission, PO Box 1250, Conway, AR 72033.

Studio: 350 S. Donaghey Ave., Conway, AR 72034.

Mailing Address: PO Box 1250, Conway, AR 72033.

Phones: 501-682-2386; 501-450-1727. Fax: 501-682-4122.

Email: gschultz@aetn.org **Web Site:** http://www.aetn.org

Technical Facilities: Channel No. 9 (186-192 MHz). Authorized power: 19-kw visual, aural. Antenna: 1644-ft above av. terrain, 1065-ft. above ground, 3375-ft. above sea level.

Latitude	35°	48'	53"
Longitude	94°	01'	41"

Note: Latitude and longitude coordinates shown are based on the North American Datum of 1927 (NAD 27) as currently required by the Mass Media Bureau of the FCC.

Ownership: Arkansas ETV Commission.

Began Operation: May 18, 2004.

Personnel:

Allen Weatherly, Executive Director.

Tony Brooks, Deputy Director.

Robert Bland, Operations Director.

Gary Schultz, Director, Engineering.

Donna Smith, Finance & Administration Director.

Kathy Atkinson, Program Director.

Mona Dixon, Development Director.

Carole Adornetto, Production Director.

Mike McCullars, Research & Special Projects Director.

Kathleen Stafford, Learning Services Director.

Ron Johnson, Communications Director.

Kevin Lewis, Informational Technology Director.

KTEJ

Jonesboro

Ch. 19

Licensee: Arkansas ETV Commission, PO Box 1250, Conway, AR 72033.

Studio: 350 S. Donaghey St., Conway, AR 72034.

Mailing Address: PO Box 1250, Conway, AR 72033.

Phones: 501-682-2386; 501-450-1727. Fax: 501-682-4122.

Email: gschultz@aetn.org **Web Site:** http://www.aetn.org

Technical Facilities: Channel No. 19 (500-506 MHz). Authorized power: 1230-kw max. visual, aural. Antenna: 1018-ft above av. terrain, 933-ft. above ground, 1313-ft. above sea level.

Latitude	35°	54'	14"
Longitude	90°	46'	14"

Transmitter: 1.6-mi. E of Bono.

Digital Facilities: Channel No. 20 (506-512 MHz). Power: 50-kw max. visual. Antenna: 1018-ft above av. terrain, 933-ft. above ground, 1313-ft. above sea level.

Latitude	35°	54'	14"
Longitude	90°	46'	14"

FCC Digital File Number: BMPEDT-20030509AAO. Granted: June 06, 2003.

Note: Latitude and longitude coordinates shown are based on the North American Datum of 1927 (NAD 27) as currently required by the Mass Media Bureau of the FCC.

News Service: PBS.

Ownership: Arkansas ETV Commission.

Began Operation: May 1, 1976.

Represented (legal): Dow, Lohnes & Albertson PLLC.

Personnel:

Allen Weatherly, Executive Director.

Tony Brooks, Deputy Director.

Robert Bland, Operations Director.

Gary Schultz, Director, Engineering.

Donna Smith, Finance & Administration Director.

Kathy Atkinson, Program Director.

Mona Dixon, Development Director.

Carole Adornetto, Production Manager.

Mike McCullars, Research & Special Projects Director.

Kathleen Stafford, Learning Services Director.

Ron Johnson, Communications Director.

Kevin Lewis, Informational Technology Director.

KTEJ-DT

Jonesboro

Ch. 20

Licensee: Arkansas ETV Commission, PO Box 1250, Conway, AR 72033.

Studio: 350 S. Donaghey St., Conway, AR 72034.

Mailing Address: PO Box 1250, Conway, AR 72033.

Phones: 501-682-2386; 501-450-1727. Fax: 501-682-4122.

Email: gschultz@aetn.org **Web Site:** http://www.aetn.org

Technical Facilities: Channel No. 20 (506-512 MHz). Authorized power: 50-kw max. visual. Antenna: 1018-ft above av. terrain, 933-ft. above ground, 1313-ft. above sea level.

Latitude	35°	54'	14"
Longitude	90°	46'	14"

Note: Latitude and longitude coordinates shown are based on the North American Datum of 1927 (NAD 27) as currently required by the Mass Media Bureau of the FCC.

Ownership: Arkansas ETV Commission.

Began Operation: Station operating; no on-air date

Personnel:

Allen Weatherly, Executive Director.
Tony Brooks, Deputy Director.
Robert Bland, Operations Director.
Gary Schultz, Director, Engineering.
Donna Smith, Finance & Administration Director.
Kathy Atkinson, Program Director.
Mona Dixon, Development Director.
Carole Adornetto, Production Manager.
Mike McCullars, Research & Special Projects Director.
Kathleen Stafford, Learning Services Director.
Ron Johnson, Communications Director.
Kevin Lewis, Information Technology Director.

KETS

Little Rock

Ch. 2

Licensee: Arkansas ETV Commission, PO Box 1250, Conway, AR 72033.

Studio: 350 S. Donaghey Ave., Conway, AR 72034.

Mailing Address: PO Box 1250, Conway, AR 72033.

Phones: 501-682-2386; 501-450-1727. Fax: 501-682-4122.

Email: gschultz@aetn.org **Web Site:** <http://www.aetn.org>

Technical Facilities: Channel No. 2 (54-60 MHz). Authorized power: 100-kw visual, 10-kw aural. Antenna: 1781-ft above av. terrain, 1775-ft above ground, 2047-ft above sea level.

Latitude 34° 28' 23"
 Longitude 92° 12' 11"

Transmitter: U.S. Hwy. 65, 2-mi. N of Redfield.

Digital Facilities: Channel No. 5 (76-82 MHz). Power: 2.1-kw visual, aural. Antenna: 1798-ft above av. terrain, 1732-ft above ground, 2070-ft above sea level.

Latitude 34° 26' 31"
 Longitude 92° 13' 03"

FCC Digital File Number:

BMPEDT-20030509AAQ. Granted: June 02, 2003.

Note: Latitude and longitude coordinates shown are based on the North American Datum of 1927 (NAD 27) as currently required by the Mass Media Bureau of the FCC.

News Service: PBS.

Ownership: Arkansas ETV Commission.

Began Operation: December 4, 1966.

Represented (legal): Dow, Lohnes & Albertson PLLC.

Personnel:

Allen Weatherly, Executive Director.
Tony Brooks, Deputy Director.
Robert Bland, Operations Director.
Gary Schultz, Director, Engineering.

Donna Smith, Finance & Administration Director.

Kathy Atkinson, Program Director.

Mona Dixon, Development Director.

Carole Adornetto, Production Director.

Mike McCullars, Research & Special Projects Director.

Kathleen Stafford, Learning Services Director.

Ron Johnson, Communications Director.

Kevin Lewis, Informational Technology Director.

KETS-DT

Little Rock

Ch. 5

Licensee: Arkansas ETV Commission, PO Box 1250, Conway, AR 72033.

Studio: 350 S. Donaghey Ave., Conway, AR 72034.

Mailing Address: PO Box 1250, Conway, AR 72033.

Phones: 501-682-2386; 501-450-1727. Fax: 501-682-4122.

Email: gschultz@aetn.org **Web Site:** <http://www.aetn.org>

Technical Facilities: Channel No. 5 (76-82 MHz). Authorized power: 2.1-kw visual, aural. Antenna: 1798-ft above av. terrain, 1732-ft above ground, 2070-ft above sea level.

Latitude 34° 26' 31"
 Longitude 92° 13' 03"

Note: Latitude and longitude coordinates shown are based on the North American Datum of 1927 (NAD 27) as currently required by the Mass Media Bureau of the FCC.

Ownership: Arkansas ETV Commission.

Began Operation: May 27, 2004.

Personnel:

Allen Weatherly, Executive Director.
Tony Brooks, Deputy Director.
Robert Bland, Operations Director.
Gary Schultz, Director, Engineering.
Donna Smith, Finance & Administration Director.
Kathy Atkinson, Program Director.
Mona Dixon, Development Director.
Carole Adornetto, Production Director.
Mike McCullars, Research & Special Projects Director.
Kathleen Stafford, Learning Services Director.
Ron Johnson, Communications Director.
Kevin Lewis, Informational Technology Director.

KKAP

Little Rock

Ch. 36

Licensee: Educational Broadcasting Corp., 3200 S. Shackelford Rd., Suite 9, Little Rock, AR 72211.

Mailing Address: 3200 S. Shackelford Rd., Suite 9, Little Rock, AR 72211.

Phone: 501-219-2400. Fax: 501-785-4844.

Email: lwithrow@ebcorp.net

Technical Facilities: Channel No. 36 (602-608 MHz). Authorized power: 2600-kw max. visual. Antenna: 1296-ft above av. terrain, 656-ft above ground, 1709-ft above sea level.

Latitude 34° 47' 56"
 Longitude 92° 29' 44"

Transmitter: 12-mi. W of Little Rock, Shinnal Mountain.

Note: Latitude and longitude coordinates shown are based on the North American Datum of 1927 (NAD 27) as currently required by the Mass Media Bureau of the FCC.

Ownership: Educational Broadcasting Corporation.

Began Operation: Station operating; no on-air date

KEMV

Mountain View

Ch. 6

Licensee: Arkansas ETV Commission, PO Box 1250, Conway, AR 72033.

Studio: 350 S. Donaghey Ave., Conway, AR 72034.

Mailing Address: PO Box 1250, Conway, AR 72033.

Phones: 501-682-2386; 501-450-1727. Fax: 501-682-4122.

Email: gschultz@aetn.org **Web Site:** <http://www.aetn.org>

Technical Facilities: Channel No. 6 (82-88 MHz). Authorized power: 100-kw visual, 10-kw aural. Antenna: 1390-ft above av. terrain, 995-ft above ground, 2515-ft above sea level.

Latitude 35° 48' 47"
 Longitude 92° 17' 24"

Transmitter: 1.5-mi. NNE of Fox.

Digital Facilities: Channel No. 13 (210-216 MHz). Power: 4.05-kw visual, aural. Antenna: 1336-ft above av. terrain, 889-ft above ground, 2409-ft above sea level.

Latitude 35° 48' 47"
 Longitude 92° 17' 24"

FCC Digital File Number:

BMPEDT-20060526ADY. Granted: June 15, 2006.

Note: Latitude and longitude coordinates shown are based on the North American Datum of 1927 (NAD 27) as currently required by the Mass Media Bureau of the FCC.

News Service: PBS.

Ownership: Arkansas ETV Commission.

Began Operation: November 16, 1980.

Represented (legal): Dow, Lohnes & Albertson PLLC.

Personnel:

Allen Weatherly, Executive Director.
Tony Brooks, Deputy Director.
Robert Bland, Operations Director.

Gary Schultz, Director, Engineering.

Donna Smith, Finance & Administration Director.

Kathy Atkinson, Program Director.

Mona Dixon, Development Director.

Carole Adornetto, Production Director.

Mike McCullars, Research & Special Projects Director.

Kathleen Stafford, Learning Services Director.

Ron Johnson, Communications Director.

Kevin Lewis, Informational Technology Director.

KEMV-DT

Mountain View

Ch. 13

Licensee: Arkansas ETV Commission, PO Box 1250, Conway, AR 72033.

Studio: 350 S. Donaghey Ave., Conway, AR 72034.

Mailing Address: PO Box 1250, Conway, AR 72033.

Phones: 501-682-2386; 501-450-1727. Fax: 501-682-4122.

Email: gschultz@aetn.org **Web Site:** <http://www.aetn.org>

Technical Facilities: Channel No. 13 (210-216 MHz). Authorized power: 4.05-kw visual, aural. Antenna: 1336-ft above av. terrain, 889-ft above ground, 2409-ft above sea level.

Latitude 35° 48' 47"
 Longitude 92° 17' 24"

Note: Latitude and longitude coordinates shown are based on the North American Datum of 1927 (NAD 27) as currently required by the Mass Media Bureau of the FCC.

Ownership: Arkansas ETV Commission.

Began Operation: May 20, 2004.

Personnel:

Allen Weatherly, Executive Director.
Tony Brooks, Deputy Director.
Robert Bland, Operations Director.
Gary Schultz, Director, Engineering.
Donna Smith, Finance & Administration Director.
Kathy Atkinson, Program Director.
Mona Dixon, Development Director.
Carole Adornetto, Production Director.
Mike McCullars, Research & Special Projects Director.
Kathleen Stafford, Learning Services Director.
Ron Johnson, Communications Director.
Kevin Lewis, Informational Technology Director.

California

KBSV Ceres Ch. 23

Licensee: Bet-Nahrain Inc., PO Box 4116, Modesto, CA 95352.

Studio: 3119 S. Central Ave., Ceres, CA 95307.

Mailing Address: PO Box 4116, Modesto, CA 95352.

Phones: 209-522-3229; 209-538-4130. Fax: 209-538-2795.

Email: kbsv@aol.com **Web Site:** http://www.betnahrain.org/kbsv/kbsv.htm

Technical Facilities: Channel No. 23 (524-530 MHz). Authorized power: 15-kw max. visual. Antenna: 154-ft above av. terrain, 157-ft. above ground, 246-ft. above sea level.

Latitude 37° 35' 21"
Longitude 120° 57' 23"

Transmitter: 3111 S. Central Ave., Ceres.

Digital Facilities: Channel No. 15 (476-482 MHz). Power: 18.7-kw max. visual, aural. Antenna: 495-ft above av. terrain, 49-ft. above ground, 1138-ft. above sea level.

Latitude 37° 29' 34"
Longitude 121° 13' 29"

FCC Digital File Number: BNPEDT-20041203AAA. Granted: December 15, 2004.

Note: Latitude and longitude coordinates shown are based on the North American Datum of 1927 (NAD 27) as currently required by the Mass Media Bureau of the FCC.

Ownership: Bet-Nahrain Inc.

Began Operation: April 14, 1996.

Personnel:

Sargon Dadeshe, General Manager.

Shemiran Daniail, Vice President.

Richard Green, Chief Engineer.

Lena Lazar, Secretary.

KBSV-DT Ceres Ch. 15

Grantee: Bet-Nahrain Inc., PO Box 4116, Modesto, CA 95352.

Studio: 3119 S. Central Ave., Ceres, CA 95307.

Mailing Address: PO Box 4116, Modesto, CA 95352.

Phones: 209-522-3229; 209-538-4130. Fax: 209-538-2795.

Email: kbsv@aol.com **Web Site:** http://www.betnahrain.org/kbsv/kbsv.htm

Technical Facilities: Channel No. 15 (476-482 MHz). Authorized power: 18.7-kw max. visual, aural. Antenna: 495-ft above av. terrain, 49-ft. above ground, 1138-ft. above sea level.

Latitude 37° 29' 34"
Longitude 121° 13' 29"

Requests modification of CP for change to 8.2-kw max. visual, 1296-ft above av. terrain, 79-ft. above ground, 2759-ft. above sea level lat. 37° 28' 48.1", long. 121° 21' 3.5"; BNPEDT-20060622ABE.

Note: Latitude and longitude coordinates shown are based on the North American Datum of 1927 (NAD 27) as currently required by the Mass Media Bureau of the FCC.

Ownership: Bet-Nahrain Inc.

Began Operation: Station operating; no on-air date

Personnel:

Sargon Dadeshe, General Manager.

Shemiran Daniail, Vice President.

Richard Green, Chief Engineer.

Lena Lazar, Secretary.

KRCB Cotati Ch. 22

Licensee: Rural California Broadcasting Corp., 5850 LaBath Ave., Rohnert Park, CA 94928.

Studio: 5850 LaBath Ave., Rohnert Park, CA 94928.

Mailing Address: 5850 LaBath Ave., Rohnert Park, CA 94928.

Phone: 707-585-8522. Fax: 707-585-1363.

Email: viewer@krcb.org **Web Site:** http://www.krcb.org

Technical Facilities: Channel No. 22 (518-524 MHz). Authorized power: 67.6-kw max. visual, aural. Antenna: 2034-ft above av. terrain, 187-ft. above ground, 2638-ft. above sea level.

Latitude 38° 20' 54"
Longitude 122° 34' 37"

Holds CP for change to 62.8-kw max. visual, 2060-ft above av. terrain, 186-ft. above ground, 2625-ft. above sea level lat. 38° 20' 54", long. 122° 34' 38"; BPET-20040803AAZ.

Digital Facilities: Channel No. 23 (524-530 MHz). Power: 110-kw max. visual, aural. Antenna: 2060-ft above av. terrain, 186-ft. above ground, 2625-ft. above sea level.

Latitude 38° 20' 54"
Longitude 122° 34' 38"

FCC Digital File Number: BNPEDT-20040803AAY. Granted: November 12, 2004.

Note: Latitude and longitude coordinates shown are based on the North American Datum of 1927 (NAD 27) as currently required by the Mass Media Bureau of the FCC.

Satellite Earth Station: Acrodyne; SatCom, 7-meter C-band; Scientific-Atlanta receivers.

Ownership: Rural California Broadcasting Corp.

Began Operation: December 2, 1984.

Personnel:

Nancy Dobbs, President & Chief Executive Officer.

Steve Marvin, Program & Production Manager.

Suzi LeBaron, Sales Manager.

Larry Stratton, Chief Engineer.

KRCB-DT Cotati Ch. 23

Grantee: Rural California Broadcasting Corp., 5850 LaBath Ave., Rohnert Park, CA 94928.

Studio: 5850 LaBath Ave., Rohnert Park, CA 94928.

Mailing Address: 5850 LaBath Ave., Rohnert Park, CA 94928.

Phone: 707-585-8522. Fax: 707-585-1363.

Email: viewer@krcb.org **Web Site:** http://www.krcb.org

Technical Facilities: Channel No. 23 (524-530 MHz). Authorized power: 110-kw max. visual, aural. Antenna: 2060-ft above av. terrain, 186-ft. above ground, 2625-ft. above sea level.

Latitude 38° 20' 54"
Longitude 122° 34' 38"

Requests modification of CP for change to 105-kw max. visual, 2068-ft above av. terrain, 194-ft. above ground, 2635-ft. above sea level; BNPEDT-20060804AFZ.

Note: Latitude and longitude coordinates shown are based on the North American Datum of 1927 (NAD 27) as currently required by the Mass Media Bureau of the FCC.

Ownership: Rural California Broadcasting Corp.

Began Operation: Station operating under Special Temporary Authority at 4.7-kw max. visual; no on-air date

Personnel:

Nancy Dobbs, President & Chief Executive Officer.

Suzi LeBaron, Sales Manager.

Larry Stratton, Chief Engineer.

Steve Marvin, Program & Production Manager.

KEET Eureka Ch. 13

Licensee: Redwood Empire Public Television Inc., PO Box 13, Eureka, CA 95502-0013.

Studio: 7246 Humboldt Hill Rd., Eureka, CA 95503.

Mailing Address: PO Box 13, Eureka, CA 95502-0013.

Phone: 707-445-0813. Fax: 707-445-8977.

Email: letters@keet-tv.org **Web Site:** http://www.keet.org

Technical Facilities: Channel No. 13 (210-216 MHz). Authorized power: 182-kw visual, aural. Antenna: 1804-ft above av. terrain, 420-ft. above ground, 3071-ft. above sea level.

Latitude 40° 43' 38"
Longitude 123° 58' 16"

Holds CP for change to 1803-ft above av. terrain, 419-ft. above ground, 3072-ft. above sea level lat. 40° 43' 38.9", long. 123° 58' 16"; BPET-20041101AHG.

Digital Facilities: Channel No. 11 (198-204 MHz). Power: 40-kw visual. Antenna: 1803-ft above av. terrain, 419-ft. above ground, 3069-ft. above sea level.

Latitude 40° 43' 38.9"
Longitude 123° 58' 17.0"

FCC Digital File Number: BPEDT-20000424AAB. Granted: April 09, 2001.

Note: Latitude and longitude coordinates shown are based on the North American Datum of 1927 (NAD 27) as currently required by the Mass Media Bureau of the FCC.

Multichannel TV Sound: Stereo and separate audio program.

Satellite Earth Stations: NEC; Winegard, 3.5-meter KC-band; Vertex, 4.5-meter Ku-band; Collins receivers.

Ownership: Redwood Empire Public TV Inc.

Began Operation: April 14, 1969.

Personnel:

Ronald Schoenherr, Executive Director.

Karen Barnes, Assistant Manager & Programming Director.

Bobbi Welch, Underwriting & Business Support.

Joel M. Householder, Engineering Director.

Leslie Douglas, Business Manager.

Claire Reynolds, Community Relations & Outreach.

Seth Frankel, Production Manager.

Theresa Buck, Traffic Manager.

KEET-DT Eureka Ch. 11

Grantee: Redwood Empire Public Television Inc., PO Box 13, Eureka, CA 95502-0013.

Studio: 7246 Humboldt Hill Rd., Eureka, CA 95503.

Mailing Address: PO Box 13, Eureka, CA 95502-0013.

Phone: 707-445-0813. Fax: 707-445-8977.

Email: letters@keet-tv.org **Web Site:** http://www.keet.org

Technical Facilities: Channel No. 11 (198-204 MHz). Authorized power: 40-kw visual. Antenna: 1803-ft above av. terrain, 419-ft. above ground, 3069-ft. above sea level.

Latitude 40° 43' 38.9"
Longitude 123° 58' 17.0"

Note: Latitude and longitude coordinates shown are based on the North American Datum of 1927 (NAD 27) as currently required by the Mass Media Bureau of the FCC.

Ownership: Redwood Empire Public TV Inc.

Began Operation: Station operating under Special Temporary Authority at 18-kw visual; no on-air date

Personnel:

Ronald Schoenherr, Executive Director.

Bobbi Welch, Underwriting & Business Support.

Joel Householder, Engineering Director.

Leslie Douglas, Business Manager.
 Karen Barnes, Assistant Manager & Programming Director.
 Claire Reynolds, Community Relations & Outreach.
 Seth Frankel, Production Manager.
 Therese Buck, Traffic Manager.

KVPT Fresno Ch. 18

Licensee: Valley Public Television Inc., 1544 Van Ness Ave., Fresno, CA 93721.

Studio: 1544 Van Ness Ave., Fresno, CA 93721.

Mailing Address: 1544 Van Ness Ave., Fresno, CA 93721.

Phone: 559-266-1800. Fax: 559-650-1880.

Email: etorres@kvpt.org Web Site: <http://www.kvpt.org>

Technical Facilities: Channel No. 18 (494-500 MHz). Authorized power: 562-kw max. visual, 112-kw aural. Antenna: 2220-ft above av. terrain, 245-ft above ground, 3641-ft. above sea level.

Latitude 36° 44' 45"
Longitude 119° 16' 52"

Transmitter: Bear Mountain, 28-mi. E of Fresno.

Digital Facilities: Channel No. 40 (626-632 MHz). Power: 250-kw max. visual. Antenna: 2290-ft above av. terrain, 220-ft. above ground.

Latitude 36° 44' 45.0"
Longitude 119° 16' 51.6"

FCC Digital File Number: BPEDT-20000425AAG. Granted: February 01, 2001.

Note: Latitude and longitude coordinates shown are based on the North American Datum of 1927 (NAD 27) as currently required by the Mass Media Bureau of the FCC.

Multichannel TV Sound: Stereo only.

Satellite Earth Station: Comark; Andrew, 10-meter C-band; Standard Communications receivers.

Ownership: Valley Public Television Inc.

Began Operation: April 10, 1977.

Represented (legal): Fletcher, Heald & Hildreth PLC.

Personnel:

Paula Castadio, President & Chief Executive Officer.

Rodger Hixon, Chief Engineer.

Phyllis Brotherton, Senior Vice President & Chief Financial Officer.

Jerry Lee, Vice President of Programming & Communications.

Bob Tyrcha, Senior Producer.

Deb Sanders, Traffic Manager.

Nancy Anderson, Membership Manager.

Marci Seher, Educational Services & Outreach Coordinator.

Eva Torres, Development Director.

KVPT-DT Fresno Ch. 40

Licensee: Valley Public Television Inc., 1544 Van Ness Ave., Fresno, CA 93721.

Studio: 1544 Van Ness Ave., Fresno, CA 93721.

Mailing Address: 1544 Van Ness Ave., Fresno, CA 93721.

Phone: 559-266-1800. Fax: 559-650-1880.

Email: etorres@kvpt.org Web Site: <http://www.kvpt.org>

Technical Facilities: Channel No. 40 (626-632 MHz). Authorized power: 250-kw max. visual. Antenna: 2290-ft above av. terrain, 220-ft. above ground.

Latitude 36° 44' 45.0"
Longitude 119° 16' 51.6"

Note: Latitude and longitude coordinates shown are based on the North American Datum of 1927 (NAD 27) as currently required by the Mass Media Bureau of the FCC.

Ownership: Valley Public Television Inc.

Began Operation: September 1, 2004.

Personnel:

Paula Castadio, President & Chief Executive Officer.

Rodger Hixon, Chief Engineer.

Phyllis Brotherton, Senior Vice President & Chief Financial Officer.

Jerry Lee, Vice President of Programming & Communications.

Eva Torres, Development Director.

Bob Tyrcha, Senior Producer.

Deb Sanders, Traffic Manager.

Nancy Anderson, Membership Manager.

Marci Seher, Educational Services & Outreach Coordinator.

KOCE-DT Huntington Beach Ch. 48

Licensee: KOCE-TV Foundation, 15751 Gothard St., Huntington Beach, CA 92647.

Studio: 15751 Gothard St., Huntington Beach, CA 92647.

Mailing Address: 15751 Gothard St., PO Box 2476, Huntington Beach, CA 92647.

Phone: 714-895-5623. Fax: 714-895-0852.

Email: program@koce.org Web Site: <http://www.koce.org>

Technical Facilities: Channel No. 48 (674-680 MHz). Authorized power: 1000-kw max. visual, aural. Antenna: 3113-ft above av. terrain, 322-ft. above ground, 6029-ft. above sea level.

Latitude 34° 13' 35"
Longitude 118° 03' 57"

Note: Latitude and longitude coordinates shown are based on the North American Datum of 1927 (NAD 27) as currently required by the Mass Media Bureau of the FCC.

Ownership: KOCE-TV Foundation.

Began Operation: May 1, 2003.

Personnel:

Mel Rogers, President & General Manager.

Bruce Reed, Vice President & Station Manager.

Roger Yoakum, Chief Engineer.

Pat Petric, Broadcast Manager & Program Director.

Jude Schaefer, Promotion Director.

Bette Kain, Senior Development Director.

Nicole Quirk, Traffic Manager.

John Newton, Viewer Services Director.

KOCE-TV Huntington Beach Ch. 50

Licensee: KOCE-TV Foundation, 15751 Gothard St., Huntington Beach, CA 92647.

Studio: 15751 Gothard St., Huntington Beach, CA 92647.

Mailing Address: 15751 Gothard St., Huntington Beach, CA 92647.

Phone: 714-895-5623. Fax: 714-895-0852.

Email: program@koce.org Web Site: <http://www.koce.org>

Technical Facilities: Channel No. 50 (686-692 MHz). Authorized power: 2354-kw max. visual, aural. Antenna: 3113-ft above av. terrain, 322-ft. above ground, 6030-ft. above sea level.

Latitude 34° 13' 35"
Longitude 118° 03' 57"

Digital Facilities: Channel No. 48 (674-680 MHz). Power: 1000-kw max. visual, aural. Antenna: 3113-ft above av. terrain, 322-ft. above ground, 6029-ft. above sea level.

Latitude 34° 13' 35"
Longitude 118° 03' 57"

FCC Digital File Number: BPEDT-20031222ABT. Granted: August 16, 2004.

Note: Latitude and longitude coordinates shown are based on the North American Datum of 1927 (NAD 27) as currently required by the Mass Media Bureau of the FCC.

Satellite Earth Stations: Harris; Andrew, 10-meter C-band; Vertex, 4.7-meter Ku-band; Standard Communications receivers.

Ownership: KOCE-TV Foundation.

Began Operation: November 20, 1972. Sale to present owner by Coast Community College District approved by FCC September 9, 2004.

Represented (engineering): Hammett & Edison Inc.

Personnel:

Mel Rogers, President & General Manager.

Bruce Reed, Vice President & Station Manager.

Roger Yoakum, Chief Engineer.

Pat Petric, Broadcast Manager & Program Director.

Jude Schaefer, Promotion Director.

Bette Kain, Senior Development Director.

Nicole Quirk, Traffic Manager.

John Newton, Viewer Services Director.

KCET Los Angeles Ch. 28

Licensee: Community TV of Southern California, 4401 Sunset Blvd., Los Angeles, CA 90027.

Studio: 4401 Sunset Blvd., Los Angeles, CA 90027.

Mailing Address: 4401 Sunset Blvd., Los Angeles, CA 90027.

Phone: 323-666-6500. Fax: 323-665-6067.

Web Site: <http://www.kcet.org>

Technical Facilities: Channel No. 28 (554-560 MHz). Authorized power: 2450-kw max. & 148-kw horizontal visual, 240-kw & 14.8-kw horizontal aural. Antenna: 3040-ft above av. terrain, 363-ft. above ground, 6022-ft. above sea level.

Latitude 34° 13' 26"
Longitude 118° 03' 44"

Transmitter: Mount Wilson.

Digital Facilities: Channel No. 59 (740-746 MHz). Power: 190-kw max. visual. Antenna: 2995-ft above av. terrain, 285-ft. above ground, 5945-ft. above sea level.

Latitude 34° 13' 26"
Longitude 118° 03' 44"

FCC Digital File Number: BPEDT-980529KF. Granted: April 02, 2003.

Note: Latitude and longitude coordinates shown are based on the North American Datum of 1927 (NAD 27) as currently required by the Mass Media Bureau of the FCC.

Multichannel TV Sound: Stereo and separate audio program.

Satellite Earth Stations: Andrew, 10-meter C-band; Hughes, 5-meter C-band; Rockwell, Hughes, Collins receivers.

Ownership: Community TV of Southern California.

Began Operation: September 28, 1964.

Represented (legal): Arnold & Porter.

Represented (engineering): Hammett & Edison Inc.

Personnel:

Al Jerome, President & Chief Executive Officer.

Deborah A. Hinton, Executive Vice President, Operations & Chief Financial Officer.

Roger Workman, Executive Vice President, Institutional Advancement.

Barbara Goen, Senior Vice President, Communications.

Mary Mazur, Senior Vice President, Programming & Production.

Susan Erburu Reardon, Senior Vice President & General Counsel.

Nancy Rishagen, Senior Vice President, Development.

Shawn Aminian, Vice President, Information Technology & Chief Information Officer.

Lourdes Nunez-Burgess, Vice President, Human Resources.

Jackie Kain, Vice President, New Media.
Horace Scott, Vice President, Engineering & Operations.
Renee Williams, Vice President, Membership Marketing.
Val Zavala, Vice President, News & Public Affairs.
Bill Borroughs, Chief Engineer.

KCET-DT
Los Angeles
Ch. 59

Licensee: Community TV of Southern California, 4401 Sunset Blvd., Los Angeles, CA 90027.
Studio: 4401 Sunset Blvd., Los Angeles, CA 90027.
Mailing Address: 4401 Sunset Blvd., Los Angeles, CA 90027.
Phone: 323-666-6500. Fax: 323-665-6067.
Web Site: <http://www.kcet.org>

Technical Facilities: Channel No. 59 (740-746 MHz). Authorized power: 190-kw max. visual. Antenna: 2995-ft above av. terrain, 285-ft. above ground, 5945-ft. above sea level.

Latitude	34°	13'	26"
Longitude	118°	03'	44"

Holds CP for change to 340-kw max. visual; BNPEDT-20000428ADF.

Transmitter: 47 Audio Rd., Mount Wilson antenna farm, 15.5-mi. NE of Los Angeles.

Note: Latitude and longitude coordinates shown are based on the North American Datum of 1927 (NAD 27) as currently required by the Mass Media Bureau of the FCC.

Ownership: Community TV of Southern California.

Began Operation: April 1, 2002.

Represented (engineering): Hammatt & Edison Inc.

Personnel:

Al Jerome, President & Chief Executive Officer.
Deborah Hinton, Executive Vice President, Operations & Chief Financial Officer.
Roger Workman, Executive Vice President, Institutional Advancement.
Barbara Goen, Senior Vice President, Communications.
Mary Mazur, Senior Vice President, Programming & Production.
Susan Reardon, Senior Vice President & General Counsel.
Nancy Rishagen, Senior Vice President, Development.
Shawn Aminian, Vice President, Information Technology & Chief Information Officer.
Lourdes Nunez-Burgess, Vice President, Human Resources.
Jackie Kain, Vice President, New Media.
Horace Scott, Vice President, Engineering & Operations.
Renee Williams, Vice President, Membership Marketing.

Val Zavala, Vice President, News & Public Affairs.
Bill Borroughs, Chief Engineer.

KLCS
Los Angeles
Ch. 58

Licensee: Los Angeles Unified School District, PO Box 3307, Los Angeles, CA 90051.

Studio: 1061 W. Temple St., Los Angeles, CA 90012-1590.

Mailing Address: 1061 W. Temple St., Los Angeles, CA 90012-1590.

Phone: 213-625-6958. Fax: 213-481-1019.

Email: info@klcs.pbs.org **Web Site:** <http://www.klcs.org>

Technical Facilities: Channel No. 58 (734-740 MHz). Authorized power: 2570-kw max. visual, & 110-kw horizontal aural. Antenna: 2955-ft above av. terrain, 167-ft. above ground, 5823-ft. above sea level.

Latitude	34°	13'	26"
Longitude	118°	03'	45"

Transmitter: Mount Wilson.

Digital Facilities: Channel No. 41 (632-638 MHz). Power: 162-kw max. visual. Antenna: 2955-ft above av. terrain, 167-ft. above ground, 5823-ft. above sea level.

Latitude	34°	13'	26"
Longitude	118°	03'	45"

FCC Digital File Number: BPEDT-19991221AAV. Granted: November 05, 2001.

Note: Latitude and longitude coordinates shown are based on the North American Datum of 1927 (NAD 27) as currently required by the Mass Media Bureau of the FCC.

Ownership: Los Angeles City Board of Education.

Began Operation: November 5, 1973.

Represented (legal): Cohn & Marks LLP.

Personnel:

Janalyn W. Glymph, General Manager.
Sabrina Fair Thomas, Operations & Programming Director.
Jorge Briseno, News & Marketing Director.
Ann Tsao, Business Manager.

KLCS-DT
Los Angeles
Ch. 41

Licensee: Los Angeles Unified School District, PO Box 3307, Los Angeles, CA 90051.

Studio: 1061 W. Temple St., Los Angeles, CA 90012.

Mailing Address: 1061 W. Temple St., Los Angeles, CA 90012.

Phone: 213-625-6958. Fax: 213-481-1019.

Email: info@klcs.pbs.org **Web Site:** <http://www.klcs.org>

Technical Facilities: Channel No. 41 (632-638 MHz). Authorized power: 162-kw max. visual. Antenna: 2955-ft above av. terrain, 167-ft. above ground, 5823-ft. above sea level.

Latitude	34°	13'	26"
Longitude	118°	03'	45"

Note: Latitude and longitude coordinates shown are based on the North American Datum of 1927 (NAD 27) as currently required by the Mass Media Bureau of the FCC.

Ownership: Los Angeles City Board of Education.

Began Operation: Station operating; no on-air date.

Personnel:

Janalyn Glymph, General Manager.
Jorge Briseno, News & Marketing Director.
Ann Tsao, Business Manager.
Sabrina Fair Thomas, Operations & Programming Director.

KIXE-TV
Redding
Ch. 18

Grantee: Northern California Educational TV Assn. Inc., 603 N. Market St., Redding, CA 96003.

Studio: 603 N. Market St., Redding, CA 96003.

Mailing Address: 603 N. Market St., Redding, CA 96003.

Phone: 530-243-5493. Fax: 530-243-7443.

Email: mtisdell@kixe.org **Web Site:** <http://www.kixe.org>

Technical Facilities: Channel No. 18 (494-500 MHz). Authorized power: 93-kw max. visual. Antenna: 3622-ft above av. terrain, 118-ft. above ground, 6319-ft. above sea level.

Latitude	40°	36'	09"
Longitude	122°	39'	01"

Note: Latitude and longitude coordinates shown are based on the North American Datum of 1927 (NAD 27) as currently required by the Mass Media Bureau of the FCC.

Ownership: Northern California Educational TV Assn. Inc.

Began Operation: Station operating under Special Temporary Authority at 17.4-kw max. visual; no on-air date

Personnel:

Myron Tisdell, General Manager.
Mike Lampella, Operations Manager.
Brian Anderson, Chief Engineer.
Renee Cooper, Business & Personnel Manager.
Brad Fay, Programming & Production Director.
Anne Kerns, Development Director.
Mike Herger, Production Manager.
Lorraine Dechter, Producer.
Denise Bross, Public Information Director.
Lori Fenn, Traffic Manager.

Fred Gebstadt, Corporate Underwriter.
Pauline Horner, Membership Coordinator.
Rob Keenan, On-Air Fundraising Manager.
Kitty Conners, Volunteer Coordinator.

KIXE-TV
Redding
Ch. 9

Licensee: Northern California Educational TV Assn. Inc., 603 N. Market St., Redding, CA 96003.

Studio: 603 N. Market St., Redding, CA 96003.

Mailing Address: 603 N. Market St., Redding, CA 96003.

Phone: 530-243-5493. Fax: 530-243-7443.

Email: mtisdell@kixe.org **Web Site:** <http://www.kixe.org>

Technical Facilities: Channel No. 9 (186-192 MHz). Authorized power: 115-kw visual, 12-kw aural. Antenna: 3600-ft above av. terrain, 100-ft. above ground, 6200-ft. above sea level.

Latitude	40°	36'	09"
Longitude	122°	39'	01"

Transmitter: Shasta-Bally Mountain, 13-mi. W of Redding.

Digital Facilities: Channel No. 18 (494-500 MHz). Power: 93-kw max. visual. Antenna: 3622-ft above av. terrain, 118-ft. above ground, 6319-ft. above sea level.

Latitude	40°	36'	09"
Longitude	122°	39'	01"

FCC Digital File Number: BPEDT-20000501AGC. Granted: February 05, 2001.

Note: Latitude and longitude coordinates shown are based on the North American Datum of 1927 (NAD 27) as currently required by the Mass Media Bureau of the FCC.

Satellite Earth Stations: Larcen; Vertex, 7.5-meter Ku-band; Andrew, 10-meter C-band; Standard Communications, General Instrument receivers.

Ownership: Northern California Educational TV Assn. Inc.

Began Operation: October 5, 1964.

Represented (legal): Schwartz, Woods & Miller.

Personnel:

Myron Tisdell, General Manager.
Mike Lampella, Operations Manager.
Brian Anderson, Chief Engineer.
Renee Cooper, Business & Personnel Manager.
Brad Fay, Programming & Production Director.
Anne Kerns, Development Director.
Mike Herger, Production Manager.
Lorraine Dechter, Producer.
Denise Bross, Public Information Director.
Lori Fenn, Traffic Manager.
Fred Gebstadt, Corporate Underwriter.
Pauline Horner, Membership Coordinator.
Rob Keenan, On-Air Fundraising Manager.
Kitty Conners, Volunteer Coordinator.

KVIE Sacramento Ch. 6

Licensee: KVIE Inc., PO Box 6, Sacramento, CA 95812-0006.

Studio: 2595 Capitol Oaks Dr., Sacramento, CA 95833.

Mailing Address: PO Box 6, Sacramento, CA 95812-0006.

Phones: 916-929-5843; 800-347-5843. Fax: 916-929-7215.

Email: dhosley@kvie.org Web Site: http://www.kvie.org

Technical Facilities: Channel No. 6 (82-88 MHz). Authorized power: 100-kw visual. Antenna: 1804-ft above av. terrain, 1814-ft. above ground, 1811-ft. above sea level.

Latitude 38° 16' 18"
Longitude 121° 30' 22"

Transmitter: 1400 Twin Cities Rd., Walnut Grove.

Digital Facilities: Channel No. 53 (704-710 MHz). Power: 360-kw max. visual, aural. Antenna: 1857-ft above av. terrain, 1860-ft. above ground, 1862-ft. above sea level.

Latitude 38° 16' 18"
Longitude 121° 30' 18"

FCC Digital File Number: BNPEDT-20060511AAO. Granted: June 23, 2006.

Note: Latitude and longitude coordinates shown are based on the North American Datum of 1927 (NAD 27) as currently required by the Mass Media Bureau of the FCC.

Multichannel TV Sound: Stereo and separate audio program.

Satellite Earth Station: Larcas; Vertex, 4.5-meter Ku-band.

News Service: PBS.

Ownership: KVIE Inc.

Began Operation: February 23, 1959.

Represented (legal): Dow, Lohnes & Albertson PLLC.

Personnel:

David Hosley, President & General Manager.

Jan Tilmon, Vice President, Content.

Michael Wall, Vice President, Technology.

Julie Saqueton, Chief Financial Officer.

Margaret Stigers, Program & Broadcast Operations Director.

David Lowe, Vice President, Marketing & Development.

Dan Mogulof, Executive Producer, Local Production.

KVIE-DT Sacramento Ch. 53

Licensee: KVIE Inc., PO Box 6, Sacramento, CA 95812-0006.

Studio: 2595 Capitol Oaks Dr., Sacramento, CA 95833.

Mailing Address: PO Box 6, Sacramento, CA 95812-0006.

Phones: 916-929-5843; 800-347-5843. Fax: 916-929-7215.

Email: dhosley@kvie.org Web Site: http://www.kvie.org

Technical Facilities: Channel No. 53 (704-710 MHz). Authorized power: 360-kw max. visual, aural. Antenna: 1857-ft above av. terrain, 1860-ft. above ground, 1862-ft. above sea level.

Latitude 38° 16' 18"
Longitude 121° 30' 18"

Note: Latitude and longitude coordinates shown are based on the North American Datum of 1927 (NAD 27) as currently required by the Mass Media Bureau of the FCC.

Ownership: KVIE Inc.

Began Operation: Station operating; no on-air date

Represented (legal): Dow, Lohnes & Albertson PLLC.

Personnel:

David Hosley, President & General Manager.

Jan Tilmon, Vice President, Content.

Michael Wall, Vice President, Technology.

Julie Saqueton, Chief Financial Officer.

Margaret Stigers, Program & Broadcast Operations Director.

David Lowe, Vice President, Marketing & Development.

Dan Mogulof, Executive Producer, Local Production.

KVCR-DT San Bernardino Ch. 26

Licensee: San Bernardino Community College District, 701 S. Mt. Vernon Ave., San Bernardino, CA 92410.

Studio: 701 S. Mt. Vernon Ave., San Bernardino, CA 92410-2798.

Mailing Address: 701 S. Mt. Vernon Ave., San Bernardino, CA 92410-2798.

Phone: 909-384-4444. Fax: 909-885-2116.

Email: hometeam@kvcr.pbs.org Web Site: http://www.kvcr.org

Technical Facilities: Channel No. 26 (542-548 MHz). Authorized power: 440-kw max. visual. Antenna: 1631-ft above av. terrain, 135-ft. above ground, 3087-ft. above sea level.

Latitude 33° 57' 57"
Longitude 117° 17' 05"

Requests modification of CP for change to 475-kw max. visual, 1670-ft above av. terrain, 174-ft. above ground, 3036-ft. above sea level; BNPEDT-20040624ABZ.

Note: Latitude and longitude coordinates shown are based on the North American Datum of 1927 (NAD 27) as currently required by the Mass Media Bureau of the FCC.

Ownership: San Bernardino Community College District.

Began Operation: May 1, 2003. Station operating under Special Temporary Authority at 475-kw max. visual.

Personnel:

Larry Ciecalone, General Manager.

Tom Guptill, Chief Engineer.

Don Leiffer Jr., Program Director.

Al Gondos, Producer & Director.

Lillian Vasquez, Marketing & Promotions Director.

Gina Guerrero, Executive Secretary.

KVCR-TV San Bernardino Ch. 24

Licensee: San Bernardino Community College District, 701 S. Mt. Vernon Ave., San Bernardino, CA 92410.

Studio: 701 S. Mount Vernon Ave., San Bernardino, CA 92410-2798.

Mailing Address: 701 S. Mount Vernon Ave., San Bernardino, CA 92410-2798.

Phone: 909-384-4444. Fax: 909-885-2116.

Email: hometeam@kvcr.pbs.org Web Site: http://www.kvcr.org

Technical Facilities: Channel No. 24 (530-536 MHz). Authorized power: 1320-kw max. & 991-kw horizontal visual, 131.8-kw & 99.1-kw horizontal aural. Antenna: 1670-ft above av. terrain, 210-ft. above ground, 3134-ft. above sea level.

Latitude 33° 57' 57"
Longitude 117° 17' 05"

Transmitter: 10550 Box Springs Mountain Rd., Moreno Valley.

Digital Facilities: Channel No. 26 (542-548 MHz). Power: 440-kw max. visual. Antenna: 1631-ft above av. terrain, 135-ft. above ground, 3087-ft. above sea level.

Latitude 33° 57' 57"
Longitude 117° 17' 05"

FCC Digital File Number: BNPEDT-20000424ABO. Granted: August 09, 2001.

Note: Latitude and longitude coordinates shown are based on the North American Datum of 1927 (NAD 27) as currently required by the Mass Media Bureau of the FCC.

Multichannel TV Sound: Stereo and separate audio program.

Satellite Earth Station: Larcas; Collins, 10-meter; Collins receivers.

Radio Stations(s): KVCR, 0.9-kw, 91.9 MHz (No. 220), 154-ft.

News Service: PBS.

Ownership: San Bernardino Community College District.

Began Operation: September 11, 1962.

Represented (legal): Richard F. Swift.

Personnel:

Larry R. Ciecalone, General Manager.

Thomas Guptill, Chief Engineer.

Don Leiffer Jr., Program Director.

Al Gondos, Producer & Director.

Lillian Vasquez, Marketing & Promotions Director.

Gina Guerrero, Executive Secretary.

KPBS San Diego Ch. 15

Licensee: Board of Trustees, California State U. for San Diego State U., 5200 Campanile Dr., San Diego, CA 92182.

Studio: 5200 Campanile Dr., San Diego, CA 92182.

Mailing Address: 5200 Campanile Dr., San Diego State U., San Diego, CA 92182.

Phone: 619-594-1515. Fax: 619-594-3812.

Email: dmyriand@kpbs.org Web Site: http://www.kpbs.org

Technical Facilities: Channel No. 15 (476-482 MHz). Authorized power: 3310-kw max. visual. Antenna: 1877-ft above av. terrain, 182-ft. above ground, 2677-ft. above sea level.

Latitude 32° 41' 53"
Longitude 116° 56' 03"

Digital Facilities: Channel No. 30 (566-572 MHz). Power: 350-kw max. visual. Antenna: 1862-ft above av. terrain, 167-ft. above ground, 2661-ft. above sea level.

Latitude 32° 41' 53"
Longitude 116° 56' 03"

FCC Digital File Number: BNPEDT-20000605A0H. Granted: March 07, 2001.

Note: Latitude and longitude coordinates shown are based on the North American Datum of 1927 (NAD 27) as currently required by the Mass Media Bureau of the FCC.

Multichannel TV Sound: Stereo and separate audio program.

Satellite Earth Stations: Harris; Andrew, 10-meter C-band; Comtech, 3.8-meter Ku-band; Anixter-Mark, 5-meter C-band; Standard Communications, Scientific-Atlanta, Collins receivers.

Radio Stations(s): KPBS-FM, 1.75-kw, 89.5 MHz (No. 208), 1902-ft.

News Service: AP.

Ownership: California State U. for San Diego State U.

Began Operation: June 25, 1967.

Represented (engineering): Leon Messenie.

Represented (legal): Dow, Lohnes & Albertson PLLC.

Personnel:

Doug Myriand, General Manager.

Tom Karlo, Associate General Manager, Telecommunications & Business Development.

John B. Folsom, Engineering Manager.

Leon Messenie, Chief Engineer.

Horst Bruenjes, Associate General Manager, Administration & Finance.

Keith York, Program Director.

Deanna Martin Mackey, Associate General Manager, Marketing, Education & New Media.

Bill Bartlett, Development Director.

Anna Bunge, Traffic Manager.

Eric Anderson, Broadcasting Director.

KPBS-DT
San Diego
Ch. 30

Licensee: Board of Trustees, California State U. for San Diego State U., 5200 Campanile Dr., San Diego, CA 92182.

Studio: 5200 Campanile Dr., San Diego, CA 92182.

Mailing Address: 5200 Campanile Dr., San Diego U., San Diego, CA 92182.

Phone: 619-594-1515. **Fax:** 619-594-3812.

Email: dmyrland@kpbs.org **Web Site:** http://www.kpbs.org

Technical Facilities: Channel No. 30 (566-572 MHz). Authorized power: 350-kw max. visual. Antenna: 1862-ft above av. terrain, 167-ft. above ground, 2661-ft. above sea level.

Latitude 32° 41' 53"
 Longitude 116° 56' 03"

Note: Latitude and longitude coordinates shown are based on the North American Datum of 1927 (NAD 27) as currently required by the Mass Media Bureau of the FCC.

Ownership: California State U. for San Diego State U.

Began Operation: November 21, 2001. High Definition.

Represented (engineering): Cavell, Mertz & Davis Inc.

Personnel:

- Doug Myrland, General Manager.
- Tom Karlo, Associate General Manager, Telecommunications & Business Development.
- John B. Folsom, Engineering Manager.
- Leon Messanie, Chief Engineer.
- Horst Bruenjes, Associate General Manager, Administration & Finance.
- Keith York, Program Director.
- Deanna Martin Mackey, Associate General Manager, Marketing, Education & New Media.
- Bill Bartlett, Development Director.
- Anna Bunge, Traffic Manager.
- Eric Anderson, Broadcasting Director.

KMTP-DT
San Francisco
Ch. 33

Grantee: Minority Television Project Inc., 1504 Bryant St., San Francisco, CA 94103.

Studio: 1504 Bryant St., San Francisco, CA 94103.

Mailing Address: 1504 Bryant St., San Francisco, CA 94103.

Phone: 415-777-3232. **Fax:** 415-552-3209.

Email: kmtpgm@pacbell.net **Web Site:** http://www.kmtp.org

Technical Facilities: Channel No. 33 (584-590 MHz). Authorized power: 500-kw max. visual. Antenna: 1627-ft above av. terrain, 883-ft. above ground, 1715-ft. above sea level.

Latitude 37° 45' 19"
 Longitude 122° 27' 06"

Note: Latitude and longitude coordinates shown are based on the North American Datum of 1927 (NAD 27) as currently required by the Mass Media Bureau of the FCC.

Ownership: Minority Television Project/Channel 32.

Began Operation: May 1, 2002. Standard Definition.

Personnel:

- Booker Wade, General Manager.
- Will Washington, Chief Engineer.
- Arlene Stevens, Program Director.

KMTP-TV
San Francisco
Ch. 32

Licensee: Minority Television Project Inc., 1504 Bryant St., San Francisco, CA 94103.

Studio: 1504 Bryant St., San Francisco, CA 94103.

Mailing Address: 1504 Bryant St., San Francisco, CA 94103.

Phone: 415-777-3232. **Fax:** 415-552-3209.

Email: kmtpgm@pacbell.net **Web Site:** http://www.kmtp.org

Technical Facilities: Channel No. 32 (578-584 MHz). Authorized power: 1333-kw max. visual, 132-kw aural. Antenna: 1670-ft above av. terrain, 980-ft. above ground, 1810-ft. above sea level.

Latitude 37° 45' 20"
 Longitude 122° 27' 05"

Transmitter: Mount Sutro.

Digital Facilities: Channel No. 33 (584-590 MHz). Power: 500-kw max. visual. Antenna: 1627-ft above av. terrain, 883-ft. above ground, 1715-ft. above sea level.

Latitude 37° 45' 19"
 Longitude 122° 27' 06"

FCC Digital File Number: BPEDT-20000501AGF. Granted: August 20, 2001.

Note: Latitude and longitude coordinates shown are based on the North American Datum of 1927 (NAD 27) as currently required by the Mass Media Bureau of the FCC.

Ownership: Minority Television Project/Channel 32.

Began Operation: August 31, 1991.

Personnel:

- Booker Wade, General Manager.
- Will Washington, Chief Engineer.
- Arlene Stevens, Program Director.

KQED
San Francisco
Ch. 9

Licensee: KQED Inc., 2601 Mariposa St., San Francisco, CA 94110-1426.

Studio: 2601 Mariposa St., San Francisco, CA 94110-1426.

Mailing Address: 2601 Mariposa St., San Francisco, CA 94110-1426.

Phone: 415-864-2000. **Fax:** 415-553-2254.

Email: tv@kqed.org **Web Site:** http://www.kqed.org

Technical Facilities: Channel No. 9 (186-192 MHz). Authorized power: 316-kw visual, 50-kw aural. Antenna: 1670-ft above av. terrain, 980-ft. above ground, 1810-ft. above sea level.

Latitude 37° 45' 20"
 Longitude 122° 27' 05"

Transmitter: Mount Sutro, San Francisco.

Digital Facilities: Channel No. 30 (566-572 MHz). Power: 777-kw max. visual. Antenna: 1434-ft above av. terrain, 702-ft. above ground, 1535-ft. above sea level.

Latitude 37° 45' 19"
 Longitude 122° 27' 06"

FCC Digital File Number: BPEDT-980529KE. Granted: August 14, 1998.

Note: Latitude and longitude coordinates shown are based on the North American Datum of 1927 (NAD 27) as currently required by the Mass Media Bureau of the FCC.

Multichannel TV Sound: Stereo and separate audio program.

Radio Stations(s): KQED-FM, 110-kw, 88.5 MHz (No. 203), 1270-ft.

News Service: AP.

Ownership: KQED Inc.

Began Operation: April 2, 1954.

Represented (legal): Dow, Lohnes & Albertson PLLC.

Represented (engineering): Hammett & Edison Inc.

Personnel:

- Jeff Clarke, President.
- Gerald Yaffee, Chief Financial Officer.
- John Boland, Executive Vice President & Chief Content Officer.
- Michael Isip, Executive Director, TV.
- Rich Winefield, Vice President, New Media & Educational Services.
- Donald W. Derheim, Vice President, Marketing.
- Mitzie Kelly, Controller.
- Margaret Berry, General Counsel & Corporate Secretary.
- Lee Young, Engineering Manager.
- Andy Lynch, Interim Communications Director.

KQED-DT
San Francisco
Ch. 30

Licensee: KQED Inc., 2601 Mariposa St., San Francisco, CA 94110-1426.

Studio: 2601 Mariposa St., San Francisco, CA 94110-1426.

Mailing Address: 2601 Mariposa St., San Francisco, CA 94110-1426.

Phone: 415-864-2000. **Fax:** 415-553-2254.

Email: tv@kqed.org **Web Site:** http://www.kqed.org

Technical Facilities: Channel No. 30 (566-572 MHz). Authorized power: 777-kw max. visual. Antenna: 1434-ft above av. terrain, 702-ft. above ground, 1535-ft. above sea level.

Latitude 37° 45' 19"
 Longitude 122° 27' 06"

Transmitter: Sutro Tower, One La Avanzada Ave., San Francisco.

Note: Latitude and longitude coordinates shown are based on the North American Datum of 1927 (NAD 27) as currently required by the Mass Media Bureau of the FCC.

Multichannel TV Sound: Stereo and separate audio program.

Satellite Earth Stations: Harris; Standard Components; General Instrument.

Ownership: KQED Inc.

Began Operation: April 1, 2000.

Represented (legal): Dow, Lohnes & Albertson PLLC.

Represented (engineering): Hammett & Edison Inc.

Personnel:

- Jeff Clarke, President.
- Gerald Yaffee, Chief Financial Officer.
- John Boland, Executive Vice President & Chief Content Officer.
- Michael Isip, Executive Director, TV.
- Rich Winefield, Vice President, New Media & Educational Services.
- Donald W. Derheim, Vice President, Marketing.
- Mitzie Kelly, Controller.
- Margaret Berry, General Counsel & Corporate Secretary.
- Lee Young, Engineering Manager.
- Andy Lynch, Interim Communications Director.

KTEH
San Jose
Ch. 54

Licensee: KTEH Foundation, 1585 Schallenger Rd., San Jose, CA 95131-2434.

Studio: 1585 Schallenger Rd., San Jose, CA 95131-2434.

Mailing Address: 1585 Schallenger Rd., San Jose, CA 95131-2434.

Phone: 408-795-5400. **Fax:** 405-995-5446.

Email: engineering@kth.org **Web Site:** http://www.kth.org

Technical Facilities: Channel No. 54 (710-716 MHz). Authorized power: 661-kw max. visual, 132-kw aural. Antenna: 2172-ft above av. terrain, 476-ft. above ground, 2913-ft. above sea level.

Latitude 37° 29' 17"
 Longitude 121° 51' 59"

Transmitter: Monument Peak, 4.5-mi. NW of Milpitas.

Digital Facilities: Channel No. 50 (686-692 MHz). Power: 290-kw max. visual. Antenna: 2172-ft. above av. terrain, 476-ft. above ground, 2915-ft. above sea level.

Latitude 37° 29' 17"
Longitude 121° 51' 59"

FCC Digital File Number:

BPEDT-19990122KF. Granted: January 24, 2001.

Note: Latitude and longitude coordinates shown are based on the North American Datum of 1927 (NAD 27) as currently required by the Mass Media Bureau of the FCC.

Satellite Earth Station: Andrew, 10-meter; Collins receivers.

Ownership: KTEH Foundation.

Began Operation: October 19, 1964. Sale to KQED Inc. approved by FCC July 28, 2006, but not yet consummated.

Represented (engineering): Hammett & Edison Inc.

Represented (legal): Schwartz, Woods & Miller.

Personnel:

Thomas E. Fanella, President & General Manager.

Ken Patterson, Traffic Associate.

Cynthia Orosco, Ready-to-Learn Coordinator.

Carl Rieg, Chief Engineer.

Matt Service, Chief Financial Officer.

Karen Roberts, Program Director.

KTEH-DT San Jose Ch. 50

Licensee: KTEH Foundation, 1585 Schallenberger Rd., San Jose, CA 95131-2434.

Studio: 1585 Schallenberger Rd., San Jose, CA 95131.

Mailing Address: 1585 Schallenberger Rd., San Jose, CA 95131.

Phone: 408-795-5400. Fax: 408-995-5446.

Email: engineering@kth.org **Web Site:** <http://www.kth.org>

Technical Facilities: Channel No. 50 (686-692 MHz). Authorized power: 290-kw max. visual. Antenna: 2172-ft. above av. terrain, 476-ft. above ground, 2915-ft. above sea level.

Latitude 37° 29' 17"
Longitude 121° 51' 59"

Transmitter: Monument Peak, 4.5-mi. NW of Milpitas.

Note: Latitude and longitude coordinates shown are based on the North American Datum of 1927 (NAD 27) as currently required by the Mass Media Bureau of the FCC.

Ownership: KTEH Foundation.

Began Operation: August 1, 2004.

Represented (legal): Schwartz, Woods & Miller.

Represented (engineering): Hammett & Edison Inc.

Personnel:

Thomas E. Fanella, President & General Manager.

Carl Rieg, Chief Engineer.

Matt Service, Chief Financial Officer.

Karen Roberts, Program Director.

Ken Patterson, Traffic Associate.

Cynthia Orosco, Ready-to-Learn Coordinator.

KCSM-DT San Mateo Ch. 43

Licensee: San Mateo County Community College District, 1700 W. Hillsdale Blvd., San Mateo, CA 94402.

Studio: 1700 Hillsdale Blvd., San Mateo, CA 94402.

Mailing Address: 1700 W. Hillsdale Blvd., San Mateo, CA 94402.

Phone: 650-574-6586. Fax: 650-524-6975.

Email: tv@kcsn.net **Web Site:** <http://www.kcsn.org>

Technical Facilities: Channel No. 43 (644-650 MHz). Authorized power: 536-kw max. visual. Antenna: 1404-ft. above av. terrain, 673-ft. above ground, 1507-ft. above sea level.

Latitude 37° 45' 19.3"
Longitude 122° 27' 06.1"

Transmitter: 900 Radio Rd., Bldg. 9, Tower 10, Daly City, San Bruno Mountain State Park.

Note: Latitude and longitude coordinates shown are based on the North American Datum of 1927 (NAD 27) as currently required by the Mass Media Bureau of the FCC.

Ownership: San Mateo County Community College District.

Began Operation: Station operating; no on-air date.

Represented (legal): Richard F. Swift.

Represented (engineering): Hammett & Edison Inc.

Personnel:

Marilyn Lawrence, Station Manager.

Don Heckler, Chief Engineer.

James Bell, Business Manager.

Katie Beverly, Program Director.

Steve Opson, Program Director.

Shelly Rogers, Promotion Director.

Sinclair Crockett, Development Executive & External Affairs Director.

Katherine Russell, Production Manager.

Michele Muller, Technology Director.

KNXT Visalia Ch. 49

Licensee: Diocese of Fresno Education Corp., 1550 N. Fresno St., Fresno, CA 93703.

Studio: 1550 N. Fresno St., Fresno, CA 93703.

Mailing Address: 1550 N. Fresno St., Fresno, CA 93703.

Phone: 559-732-4900. Fax: 559-488-7444.

Email: knxt@dioceseoffresno.org **Web Site:** <http://www.dioceseoffresno.org>

Technical Facilities: Channel No. 49 (680-686 MHz). Authorized power: 2150-kw max. visual, 215-kw aural. Antenna: 2738-ft. above av. terrain, 170-ft. above ground, 5886-ft. above sea level.

Latitude 36° 17' 14"
Longitude 118° 50' 17"

Transmitter: Section 9, R28E, T18S, Visalia.

Digital Facilities: Channel No. 50 (686-692 MHz). Power: 185-kw max. visual, aural. Antenna: 2736-ft. above av. terrain, 167-ft. above ground, 6053-ft. above sea level.

Latitude 36° 17' 14"
Longitude 118° 50' 17"

FCC Digital File Number:

BPEDT-20020403ABU. Granted: August 28, 2002.

Note: Latitude and longitude coordinates shown are based on the North American Datum of 1927 (NAD 27) as currently required by the Mass Media Bureau of the FCC.

Satellite Earth Stations: Sainte; Drake, 3-meter; Blonder-Tongue, 3-meter; Scientific-Atlanta, 5-meter; Comtech, 5-meter; General Instrument receivers.

Ownership: Diocese of Fresno Education Corp.

Began Operation: November 2, 1986.

Represented (legal): Kelley, Drye & Warren LLP.

Represented (engineering): Jim Freeman.

Personnel:

Marvin G. Harrison, General Manager.

Bob Dickson, Operations & Engineering Director.

Susan Gibson, Traffic Manager.

Rosa Maria Henry, Public Affairs Director.

Betty Gerardin, Special Events Coordinator.

KNXT-DT Visalia Ch. 50

Grantee: Diocese of Fresno Education Corp., 1550 N. Fresno St., Fresno, CA 93703.

Studio: 1550 N. Fresno St., Fresno, CA 93703.

Mailing Address: 1550 N. Fresno St., Fresno, CA 93703.

Phone: 559-732-4900. Fax: 559-488-7444.

Email: knxt@dioceseoffresno.org **Web Site:** <http://www.dioceseoffresno.org>

Technical Facilities: Channel No. 50 (686-692 MHz). Authorized power: 185-kw max. visual, aural. Antenna: 2736-ft. above av. terrain, 167-ft. above ground, 6053-ft. above sea level.

Latitude 36° 17' 14"
Longitude 118° 50' 17"

Note: Latitude and longitude coordinates shown are based on the North American Datum of 1927 (NAD 27) as currently required by the Mass Media Bureau of the FCC.

Ownership: Diocese of Fresno Education Corp.

Began Operation: Station operating under Special Temporary Authority at 25-kw max. visual; no on-air date

Personnel:

Marvin G. Harrison, General Manager.

Bob Dickson, Operations & Engineering Director.

Susan Gibson, Traffic Manager.

Rosa Maria Henry, Public Affairs Director.

Betty Gerardin, Special Events Coordinator.

KCAH Watsonville Ch. 25

Licensee: KTEH Foundation, 1585 Schallenberger Rd., San Jose, CA 95131-2434.

Studio: 1585 Schallenberger Rd., San Jose, CA 95131-2434.

Mailing Address: 1585 Schallenberger Rd., San Jose, CA 95131-2434.

Phone: 408-795-5400. Fax: 408-995-5446.

Email: engineering@kth.org **Web Site:** <http://www.kth.org>

Technical Facilities: Channel No. 25 (536-542 MHz). Authorized power: 100.4-kw max. visual. Antenna: 2289-ft. above av. terrain, 150-ft. above ground, 3227-ft. above sea level.

Latitude 36° 45' 22"
Longitude 121° 30' 04"

Transmitter: Fremont Peak.

Digital Facilities: Channel No. 58 (734-740 MHz). Power: 151-kw max. visual, aural. Antenna: 2292-ft. above av. terrain, 153-ft. above ground, 3230-ft. above sea level.

Latitude 36° 45' 22"
Longitude 121° 30' 04"

FCC Digital File Number:

BMPEDT-20040803ACC. Granted: November 30, 2004.

Note: Latitude and longitude coordinates shown are based on the North American Datum of 1927 (NAD 27) as currently required by the Mass Media Bureau of the FCC.

Ownership: KTEH Foundation.

Began Operation: November 19, 1989. Left air, date unreported due to financial difficulties. Returned to air September 28, 2001. Sale to KQED Inc. approved by FCC July 28, 2006, but not yet consummated.

Represented (legal): Schwartz, Woods & Miller.

Represented (engineering): Broadcast Technical Services.

Personnel:

Thomas E. Fanella, President & General Manager.

Carl Rieg, Director, Engineering.

Matt Service, Chief Financial Officer.

Karen Roberts, Program Director.

Ken Patterson, Traffic Associate.

KCAH-DT
Watsonville
Ch. 58

Licensee: KTEH Foundation, 1585 Schallenberg Rd., San Jose, CA 95131-2434.

Studio: 1585 Schallenberg Rd., San Jose, CA 95131.

Mailing Address: 1585 Schallenberg Rd., San Jose, CA 95131.

Phone: 408-795-5400. **Fax:** 408-995-5446.

Email: engineering@kteh.org **Web Site:** http://www.kteh.org

Technical Facilities: Channel No. 58 (734-740 MHz). Authorized power: 151-kw max. visual, aural. Antenna: 2292-ft above av. terrain, 153-ft. above ground, 3230-ft. above sea level.

Latitude 36° 45' 22"
 Longitude 121° 30' 04"

Note: Latitude and longitude coordinates shown are based on the North American Datum of 1927 (NAD 27) as currently required by the Mass Media Bureau of the FCC.

Ownership: KTEH Foundation.

Began Operation: March 1, 2003.

Represented (legal): Schwartz, Woods & Miller.

Personnel:

Thomas E. Fanella, President & General Manager.

Carl Rieg, Director, Engineering.

Matt Service, Chief Financial Officer.

Karen Roberts, Program Director.

Ken Patterson, Traffic Associate.

Ownership: Front Range Educational Media Corp.

Began Operation: May 1, 2003. Station operating under Special Temporary Authority at 42-kw max. visual.

Personnel:

Willard Roland, President & General Manager.

Kim Johnson, Vice President, Broadcast Operations.

Richard Eversley, Chief Engineer.

Paula DeGroat, Business Manager.

Kirby McClure, Program Manager.

Darrow Hodges, Vice President, Marketing & Development.

Paula Roth, Director, Marketing & Events.

Dominic Dezzutti, Production Manager.

Shari Bernson, Membership Director.

Kim Johnson, Vice President, Broadcast Operations.

Richard Eversley, Chief Engineer.

Paula DeGroat, Business Manager.

Kirby McClure, Program Manager.

Darrow Hodges, Vice President, Marketing & Development.

Paula Roth, Director, Marketing & Events.

Dominic Dezzutti, Production Manager.

Shari Bernson, Membership Director.

KRMA-DT
Denver
Ch. 18

Licensee: Rocky Mountain Public Broadcasting Network Inc., 1089 Bannock St., Denver, CO 80204-9972.

Studio: 1089 Bannock St., Denver, CO 80204.

Mailing Address: 1089 Bannock St., Denver, CO 80204.

Phone: 303-892-6666. **Fax:** 303-620-5600.

Email: krma@rmpbs.org **Web Site:** http://www.krma.org

Technical Facilities: Channel No. 18 (494-500 MHz). Authorized power: 1000-kw max. visual, aural. Antenna: 1115-ft above av. terrain, 85-ft. above ground, 7746-ft. above sea level.

Latitude 39° 40' 25"
 Longitude 105° 13' 001"

Note: Holds CP for change to 18-kw max. visual, 584-ft above av. terrain, 728-ft. above ground, 5958-ft. above sea level lat. 39° 44' 37", long. 104° 59' 18"; BMPEDT-20060526ADT.

Note: Latitude and longitude coordinates shown are based on the North American Datum of 1927 (NAD 27) as currently required by the Mass Media Bureau of the FCC.

Ownership: Rocky Mountain Public Broadcasting Network Inc.

Began Operation: December 1, 1999. High Definition.

Represented (legal): Dow, Lohnes & Albertson PLLC.

Represented (engineering): John F. X. Browne & Associates PC.

Personnel:

James Morgese, President & General Manager.

Jim Schoedler, Chief Engineer.

Judy Persing, Administration & Finance Director.

Donna Sanford, Program & Production Director.

Randy Blauvelt, Marketing & Communications Director.

Charlie Goldsmith, Development Director.

Aria Watkins, Traffic Manager.

Cynthia Hessin, Executive Producer, Public Affairs.

KRMA-TV
Denver
Ch. 6

Licensee: Rocky Mountain Public Broadcasting Network Inc., 1089 Bannock St., Denver, CO 80204-9972.

Studio: 1089 Bannock St., Denver, CO 80204.

Mailing Address: 1089 Bannock St., Denver, CO 80204.

Phone: 303-892-6666. **Fax:** 303-620-5600.

Email: krma@rmpbs.org **Web Site:** http://www.krma.org

Technical Facilities: Channel No. 6 (82-88 MHz). Authorized power: 100-kw visual, 32.7-kw aural. Antenna: 880-ft above av. terrain, 210-ft. above ground, 7676-ft. above sea level.

Latitude 39° 43' 47"
 Longitude 105° 14' 59"

Note: Holds CP for change to 1122-ft above av. terrain, 92-ft. above ground, 7753-ft. above sea level lat. 39° 40' 25", long. 105° 13' 01"; BPET-19990107KE.

Digital Facilities: Channel No. 18 (494-500 MHz). Power: 1000-kw max. visual, aural. Antenna: 1115-ft above av. terrain, 85-ft. above ground, 7746-ft. above sea level.

Latitude 39° 40' 25"
 Longitude 105° 13' 001"

FCC Digital File Number: BNPEDT-20030728AJU. Granted: June 15, 2006.

Note: Latitude and longitude coordinates shown are based on the North American Datum of 1927 (NAD 27) as currently required by the Mass Media Bureau of the FCC.

Multichannel TV Sound: Stereo and separate audio program.

Satellite Earth Stations: Andrew, 10-meter C-band; Comsert, 1.5-meter Ku-band; Scientific-Atlanta, General Instrument, Collins receivers.

Ownership: Rocky Mountain Public Broadcasting Network Inc.

Began Operation: January 30, 1956.

Represented (legal): Dow, Lohnes & Albertson PLLC.

Represented (engineering): Kessler & Gehman Associates Inc.

Personnel:

James Morgese, President & General Manager.

Jim Schoedler, Chief Engineer.

Judy Persing, Administration & Finance Director.

Donna Sanford, Program & Production Director.

Randy Blauvelt, Marketing & Communications Director.

Charlie Goldsmith, Development Director.

Aria Watkins, Traffic Manager.

Cynthia Hessin, Executive Producer, Public Affairs.

Colorado

KBDI-DT
Broomfield
Ch. 38

Grantee: Front Range Educational Media Corp., 2900 Welton St., Denver, CO 80205.

Studio: 2900 Welton St., First Floor, Denver, CO 80205.

Mailing Address: 2900 Welton St., First Floor, Denver, CO 80205.

Phones: 303-296-1212; 800-727-8812. **Fax:** 303-296-6650.

Email: askkdbdi@kdbdi.pbs.org **Web Site:** http://www.kdbdi.org

Technical Facilities: Channel No. 38 (614-620 MHz). Authorized power: 1000-kw max. visual, aural. Antenna: 2395-ft above av. terrain, 39-ft. above ground, 11473-ft. above sea level.

Latitude 39° 40' 55"
 Longitude 105° 29' 49"

Note: Latitude and longitude coordinates shown are based on the North American Datum of 1927 (NAD 27) as currently required by the Mass Media Bureau of the FCC.

KBDI-TV
Broomfield
Ch. 12

Licensee: Front Range Educational Media Corp., 2900 Welton St., First Floor, Denver, CO 80201.

Studio: 2900 Welton St., First Floor, Denver, CO 80205.

Mailing Address: 2900 Welton St., First Floor, Denver, CO 80205.

Phones: 303-296-1212; 800-727-8812. **Fax:** 303-296-6650.

Email: askkdbdi@kdbdi.pbs.org **Web Site:** http://www.kdbdi.org

Technical Facilities: Channel No. 12 (204-210 MHz). Authorized power: 226-kw visual, aural. Antenna: 2434-ft above av. terrain, 75-ft. above ground, 11509-ft. above sea level.

Latitude 39° 40' 55"
 Longitude 105° 29' 49"

Transmitter: Squaw Mountain, 4-mi. S of Idaho Springs.

Digital Facilities: Channel No. 38 (614-620 MHz). Power: 1000-kw max. visual. Antenna: 2395-ft above av. terrain, 39-ft. above ground, 11473-ft. above sea level.

Latitude 39° 40' 55"
 Longitude 105° 29' 49"

FCC Digital File Number: BNPEDT-20000428ACX. Granted: February 05, 2001.

Note: Latitude and longitude coordinates shown are based on the North American Datum of 1927 (NAD 27) as currently required by the Mass Media Bureau of the FCC.

Satellite Earth Station: RCA; Prodelin, 4.5-meter C-band; Scientific-Atlanta, M/A-Corn receivers.

Ownership: Front Range Educational Media Corp.

Began Operation: February 22, 1980.

Represented (legal): Mintz Levin Cohn Ferris Glovsky & Popeo.

Personnel:

Willard Roland, President & General Manager.

KRMT Denver Ch. 41

Licensee: Word of God Fellowship Inc., 3901 Hwy. 121 S, Bedford, TX 76021.

Studio: 12014 W. 64th Ave., Arvada, CO 80004.

Mailing Address: 12014 W. 64th Ave., Arvada, CO 80004.

Phone: 303-423-4141. Fax: 303-424-0571.

Email: daystar.denver@daystar.com Web Site: <http://www.daystar.com>

Technical Facilities: Channel No. 41 (632-638 MHz). Authorized power: 2223-kw max. visual, aural. Antenna: 1152-ft above av. terrain, 33-ft. above ground, 7999-ft. above sea level.

Latitude 39° 35' 59"
Longitude 105° 12' 35"

Transmitter: 0.6-mi. E of Turkey Creek Canyon Rd., near Indian Hills.

Digital Facilities: Channel No. 40 (626-632 MHz). Power: 74.8-kw max. visual, aural. Antenna: 1129-ft above av. terrain, 151-ft. above ground, 7999-ft. above sea level.

Latitude 39° 35' 59"
Longitude 105° 12' 35"

FCC Digital File Number: BMPEdT-20060321AFN. Granted: June 26, 2006.

Note: Latitude and longitude coordinates shown are based on the North American Datum of 1927 (NAD 27) as currently required by the Mass Media Bureau of the FCC.

Satellite Earth Station: Larcas; Paraclyps, 3-meter C-band; Echosphere receivers.

Ownership: Word of God Fellowship Inc.

Began Operation: August 20, 1988.

Personnel:

Janice Smith, Vice President of Programming, National Sales & Marketing Director.

Kevin Russell, Chief Engineer.

KRMT-DT Denver Ch. 40

Grantee: Word of God Fellowship Inc., 3901 Hwy. 121 S, Bedford, TX 76021.

Studio: 12014 W. 64th Ave., Arvada, CO 80004.

Mailing Address: 12014 W. 64th Ave., Arvada, CO 80004.

Phone: 303-423-4141. Fax: 303-424-0571.

Email: daystar.denver@daystar.com Web Site: <http://www.daystar.com>

Technical Facilities: Channel No. 40 (626-632 MHz). Authorized power: 74.8-kw max. visual, aural. Antenna: 1129-ft above av. terrain, 151-ft. above ground, 7999-ft. above sea level.

Latitude 39° 35' 59"
Longitude 105° 12' 35"

Note: Latitude and longitude coordinates shown are based on the North American Datum of 1927 (NAD 27) as currently required by the Mass Media Bureau of the FCC.

Ownership: Word of God Fellowship Inc.

Began Operation: Station operating; no on-air date.

Personnel:

Janice Smith, Vice President of Programming, Marketing & National Sales Manager.

Kevin Russell, Chief Engineer.

KRMU-DT Durango Ch. 20

Licensee: Rocky Mountain Public Broadcasting Network Inc., 1089 Bannock St., Denver, CO 80204-9972.

Studio: 1089 Bannock St., Denver, CO 80204.

Mailing Address: 1089 Bannock St., Denver, CO 80204.

Phone: 303-892-6666. Fax: 303-620-5600.

Email: krmu@mpbs.org Web Site: <http://www.krma.org>

Technical Facilities: Channel No. 20 (506-512 MHz). Authorized power: 12-kw max. visual, aural. Antenna: 427-ft above av. terrain, 49-ft. above ground, 7753-ft. above sea level.

Latitude 37° 15' 46"
Longitude 107° 53' 58"

Holds CP for change to 12.6-kw max. visual; BMPEdT-20050414ACG.

Note: Latitude and longitude coordinates shown are based on the North American Datum of 1927 (NAD 27) as currently required by the Mass Media Bureau of the FCC.

Ownership: Rocky Mountain Public Broadcasting Network Inc.

Began Operation: Station operating in digital on its analog allotment; no on-air date.

Represented (legal): Dow, Lohnes & Albertson PLLC.

Represented (engineering): Kessler & Gehman Associates Inc.

Personnel:

James Morgese, President & General Manager.

Jim Schoedler, Chief Engineer.

Judy Persing, Administration & Finance Director.

Donna Sanford, Program & Production Director.

Randy Blauvelt, Marketing & Communications Director.

Charlie Goldsmith, Development Director.

Aria Watkins, Traffic Manager.

Cynthia Hessin, Executive Producer, Public Affairs.

KRMJ Grand Junction Ch. 18

Licensee: Rocky Mountain Public Broadcasting Network Inc., 1089 Bannock St., Denver, CO 80204-9972.

Studio: 2520 Blichmann, Grand Junction, CO 81505.

Mailing Address: 1089 Bannock St., Denver, CO 80204.

Phones: 970-245-1818; 303-892-6666. Fax: 970-255-2900.

Email: krmj_mail@krma.pbs.org Web Site: <http://www.mppbs.org>

Technical Facilities: Channel No. 18 (494-500 MHz). Authorized power: 187.9-kw max. visual. Antenna: 2896-ft above av. terrain, 104-ft. above ground, 10006-ft. above sea level.

Latitude 39° 03' 14"
Longitude 108° 15' 13"

Holds CP for change to 105-kw max. visual, 1342-ft above av. terrain, 151-ft. above ground, 7231-ft. above sea level lat. 39° 3' 58", long. 108° 44' 43"; BPET-20040227AAV.

Transmitter: Grand Mesa, 7-mi. SW of Palisade.

Digital Facilities: Channel No. 17 (488-494 MHz). Power: 17.7-kw max. visual, aural. Antenna: 1342-ft above av. terrain, 151-ft. above ground, 7231-ft. above sea level.

Latitude 39° 03' 58"
Longitude 108° 44' 43"

FCC Digital File Number: BMPEdT-20060525AEA. Granted: June 26, 2006.

Note: Latitude and longitude coordinates shown are based on the North American Datum of 1927 (NAD 27) as currently required by the Mass Media Bureau of the FCC.

Ownership: Rocky Mountain Public Broadcasting Network Inc.

Began Operation: January 1, 1997.

Represented (legal): Dow, Lohnes & Albertson PLLC.

Personnel:

James Morgese, President & General Manager.

Jim Schoedler, Chief Engineer.

Judy Persing, Administration & Finance Director.

Donna Sanford, Program & Production Director.

Randy Blauvelt, Marketing & Communications Director.

Charlie Goldsmith, Development Director.

Aria Watkins, Traffic Manager.

Cynthia Hessin, Executive Producer, Public Affairs.

KRMJ-DT Grand Junction Ch. 17

Licensee: Rocky Mountain Public Broadcasting Network Inc., 1089 Bannock St., Denver, CO 80204-9972.

Studio: 2520 Blichmann, Grand Junction, CO 81505.

Mailing Address: 1089 Bannock St., Denver, CO 80204-9972.

Phones: 970-245-1818; 303-892-6666. Fax: 970-255-2900.

Email: krmj_mail@krma.pbs.org Web Site: <http://www.mppbs.org>

Technical Facilities: Channel No. 17 (488-494 MHz). Authorized power: 17.7-kw max. visual, aural. Antenna: 1342-ft above av. terrain, 151-ft. above ground, 7231-ft. above sea level.

Latitude 39° 03' 58"
Longitude 108° 44' 43"

Note: Latitude and longitude coordinates shown are based on the North American Datum of 1927 (NAD 27) as currently required by the Mass Media Bureau of the FCC.

Ownership: Rocky Mountain Public Broadcasting Network Inc.

Began Operation: Station operating; no on-air date.

Personnel:

James Morgese, President & General Manager.

Jim Schoedler, Chief Engineer.

Judy Persing, Administration & Finance Director.

Donna Sanford, Program & Production Director.

Randy Blauvelt, Marketing & Communications Director.

Charlie Goldsmith, Development Director.

Aria Watkins, Traffic Manager.

Cynthia Hessin, Executive Producer, Public Affairs.

KTSC Pueblo Ch. 8

Licensee: Rocky Mountain Public Broadcasting Network Inc., 1089 Bannock St., Denver, CO 80204-9972.

Studio: 2200 Bonforte Blvd., Pueblo, CO 81001-4901.

Mailing Address: 1089 Bannock St., Denver, CO 80204.

Phones: 719-543-8800; 303-892-6666. Fax: 719-549-2208.

Email: ktsc@mpbs.org Web Site: <http://www.mppbs.org>

Technical Facilities: Channel No. 8 (180-186 MHz). Authorized power: 234-kw visual. Antenna: 322-ft above av. terrain, 2362-ft. above ground, 2362-ft. above sea level.

Latitude 38° 44' 43"
Longitude 104° 51' 39"

Transmitter: SW of Colorado Springs, atop Cheyenne Mountain.

Digital Facilities: Channel No. 26 (542-548 MHz). Power: 39-kw max. visual, aural. Antenna: 2155-ft above av. terrain, 141-ft. above ground, 9550-ft. above sea level.

Latitude 38° 44' 43"
Longitude 104° 51' 39"

FCC Digital File Number: BMPEdT-20060525AEB. Granted: June 29, 2006.

Note: Latitude and longitude coordinates shown are based on the North American Datum of 1927 (NAD 27) as currently required by the Mass Media Bureau of the FCC.

Connecticut

WEDW Bridgeport Ch. 49

Licensee: Connecticut Public Broadcasting Inc., 1049 Asylum Ave., Hartford, CT 06105.

Studio: 1049 Asylum Ave., Hartford, CT 06105.

Mailing Address: 1049 Asylum Avenue, Hartford, CT 06105.

Phone: 860-278-5310. **Fax:** 860-275-7483.

Email: mdavidson@cptv.org **Web Site:** http://www.cptv.org

Technical Facilities: Channel No. 49 (680-686 MHz). Authorized power: 1950-kw max. visual. Antenna: 730-ft above av. terrain, 476-ft. above ground, 1007-ft. above sea level.

Latitude	41°	16'	43"
Longitude	73°	11'	08"

Transmitter: Booth Hill, 6.9-mi. N of Bridgeport center.

Digital Facilities: Channel No. 52 (698-704 MHz). Power: 50-kw max. visual. Antenna: 620-ft above av. terrain, 367-ft. above ground, 896-ft. above sea level.

Latitude	41°	16'	44"
Longitude	73°	11'	08"

FCC Digital File Number: BPEDT-20000419AAT. Granted: August 02, 2000.

Note: Latitude and longitude coordinates shown are based on the North American Datum of 1927 (NAD 27) as currently required by the Mass Media Bureau of the FCC.

Multichannel TV Sound: Stereo and separate audio program.

Satellite Earth Station: Comark; Vertex, 8.2-meter Ku-band; Scientific-Atlanta receivers.

Radio Station(s): WNPR.

News Service: AP.

Ownership: Connecticut Public Broadcasting Inc.

Began Operation: December 17, 1967.

Represented (legal): Schwartz, Woods & Miller.

Personnel:

Jerry Franklin, President & Chief Executive Officer.

John Dankosky, News Director, WNPR-Connecticut Public Radio.

Joe Zareski, Chief Engineer.

Meg Sakellarides, Chief Financial Officer.

Larry Ritkin, Senior Vice President & Programming Officer.

Jay Whitsett, Vice President, Programming.

Nancy Bauer, Vice President, Sales & Corporate Sponsorships.

Dean Orton, Senior Vice President, Development.

Joanne Whitehead, Program Director.

Phyllis Serafin, Manager, Marketing Services.

Martha Davidson, Creative Director, Corporate Communications.

WEDW-DT Bridgeport Ch. 52

Licensee: Connecticut Public Broadcasting Inc., 1049 Asylum Ave., Hartford, CT 06105.

Studio: 1049 Asylum Ave., Hartford, CT 06105.

Mailing Address: 1049 Asylum Ave., Hartford, CT 06105.

Phone: 860-278-5310. **Fax:** 860-275-7483.

Email: mdavidson@cptv.org **Web Site:** http://www.cptv.org

Technical Facilities: Channel No. 52 (698-704 MHz). Authorized power: 50-kw max. visual. Antenna: 620-ft above av. terrain, 367-ft. above ground, 896-ft. above sea level.

Latitude	41°	16'	44"
Longitude	73°	11'	08"

Note: Latitude and longitude coordinates shown are based on the North American Datum of 1927 (NAD 27) as currently required by the Mass Media Bureau of the FCC.

Satellite Earth Station: Comark; Vertex, 8.2-meter Ku-band; Scientific-Atlanta receivers.

Ownership: Connecticut Public Broadcasting Inc.

Began Operation: Station operating; no on-air date

Personnel:

Jerry Franklin, President & Chief Executive Officer.

John Dankosky, News Director, WNPR-Connecticut Public Radio.

Joe Zareski, Chief Engineer.

Meg Sakellarides, Chief Financial Officer.

Larry Ritkin, Senior Vice President & Programming Officer.

Jay Whitsett, Vice President, Programming.

Nancy Bauer, Vice President, Sales & Corporate Sponsorships.

Dean Orton, Senior Vice President, Development.

Joanne Whitehead, Program Director.

Phyllis Serafin, Manager, Marketing Services.

Martha Davidson, Creative Director, Corporate Communications.

WEDH Hartford Ch. 24

Licensee: Connecticut Public Broadcasting Inc., 1049 Asylum Ave., Hartford, CT 06105.

Studio: 1049 Asylum Ave., Hartford, CT 06105.

Branch Office: 1307 Atlantic St., Stamford, CT 06901-3524.

Mailing Address: 1049 Asylum Ave., Hartford, CT 06105.

Phones: 860-278-5310; 203-777-7506. **Fax:** 860-275-7483.

Email: mdavidson@cptv.org **Web Site:** http://www.cptv.org

Technical Facilities: Channel No. 24 (530-536 MHz). Authorized power: 813-kw max. & 692-kw horizontal visual, 813-kw & 69.2-kw horizontal aural. Antenna: 860-ft above av. terrain, 455-ft. above ground, 1165-ft. above sea level.

Latitude	41°	46'	27"
Longitude	72°	48'	20"

Holds CP for change to 1200-kw max. visual, 1696-ft above av. terrain, 1312-ft. above ground, 2021-ft. above sea level lat. 41° 42' 13", long. 72° 49' 57"; BPET-20040715ACJ.

Digital Facilities: Channel No. 32 (578-584 MHz). Power: 465-kw max. visual, aural. Antenna: 1657-ft above av. terrain, 1273-ft. above ground, 1982-ft. above sea level.

Latitude	41°	42'	13"
Longitude	72°	49'	57"

FCC Digital File Number: BPEDT-19990113KG. (pending).

Note: Latitude and longitude coordinates shown are based on the North American Datum of 1927 (NAD 27) as currently required by the Mass Media Bureau of the FCC.

Multichannel TV Sound: Stereo and separate audio program.

Satellite Earth Stations: RCA; Vertex, 8.2-meter Ku-band; Collins, 4.5-meter C-band; Standard Communications, Collins receivers.

Ownership: Connecticut Public Broadcasting Inc.

Began Operation: October 1, 1962.

Represented (legal): Schwartz, Woods & Miller.

Personnel:

Jerry Franklin, President & Chief Executive Officer.

Nancy Bauer, Vice President, Sales & Corporate Sponsorships.

John Dankosky, News Director.

Joe Zareski, Chief Engineer.

Meg Sakellarides, Chief Financial Officer.

Larry Ritkin, Senior Vice President, Programming Officer.

Jay Whitsett, Vice President, Programming.

Harold Kramer, Vice President, Strategic Planning, Education & New Media.

Jo Ann Whitehead, Production Manager.

Martha Davidson, Corporate Communications.

WEDY New Haven Ch. 65

Licensee: Connecticut Public Broadcasting Inc., 1049 Asylum Ave., Hartford, CT 06105.

Studios: 1049 Asylum Ave., Hartford, CT 06105; 20 Lincoln Way, New Haven, CT 06510.

Mailing Address: 1049 Asylum Ave., Hartford, CT 06105.

Phones: 203-777-7506; 860-278-5310. **Fax:** 860-275-7483.

Satellite Earth Station: Collins, 10-meter; Rockwell receivers.

Ownership: Rocky Mountain Public Broadcasting Network Inc.

Began Operation: February 3, 1971.

Personnel:

James Morgese, President & General Manager.

Jim Schoedler, Chief Engineer.

Judy Persing, Administration & Finance Director.

Donna Sanford, Program & Production Director.

Randy Blauvelt, Marketing & Communications Director.

Charlie Goldsmith, Development Director.

Aria Watkins, Traffic Manager.

Cynthia Hessin, Executive Producer, Public Affairs.

KTSC-DT Pueblo Ch. 26

Grantee: Rocky Mountain Public Broadcasting Network Inc., 1089 Bannock St., Denver, CO 80204-9972.

Studio: 2200 Bonforte Blvd., Pueblo, CO 81001.

Mailing Address: 1089 Bannock St., Denver, CO 80204.

Phones: 719-543-8800; 330-892-6666. **Fax:** 719-549-2208.

Email: ktsc@rmpbs.org **Web Site:** http://www.rmpbs.org

Technical Facilities: Channel No. 26 (542-548 MHz). Authorized power: 39-kw max. visual, aural. Antenna: 2155-ft above av. terrain, 141-ft. above ground, 9550-ft. above sea level.

Latitude	38°	44'	43"
Longitude	104°	51'	39"

Note: Latitude and longitude coordinates shown are based on the North American Datum of 1927 (NAD 27) as currently required by the Mass Media Bureau of the FCC.

Ownership: Rocky Mountain Public Broadcasting Network Inc.

Began Operation: Station operating under Special Temporary Authority at 39-kw max. visual; no on-air date

Personnel:

James Morgese, President & General Manager.

Jim Schoedler, Chief Engineer.

Judy Persing, Administration & Finance Director.

Donna Sanford, Program & Production Director.

Randy Blauvelt, Marketing & Communications Director.

Charlie Goldsmith, Development Director.

Aria Watkins, Traffic Manager.

Cynthia Hessin, Executive Producer, Public Affairs.

Email: mdavidson@cptv.org Web Site: <http://www.cptv.org>

Technical Facilities: Channel No. 65 (776-782 MHz). Authorized power: 7.87-kw max. & 4.47-kw horizontal visual, 0.89-kw & 0.5-kw horizontal aural. Antenna: 270-ft above av. terrain, 102-ft. above ground, 340-ft. above sea level.

Latitude 41° 19' 42"
Longitude 72° 54' 25"

Transmitter: East Rock Park, New Haven.

Digital Facilities: Channel No. 6 (82-88 MHz). Power: 0.4-kw visual, aural. Antenna: 289-ft above av. terrain, 89-ft. above ground, 340-ft. above sea level.

Latitude 41° 19' 42"
Longitude 72° 54' 25"

FCC Digital File Number:

BMPEDT-20020305AAU. Granted: April 25, 2002.

Note: Latitude and longitude coordinates shown are based on the North American Datum of 1927 (NAD 27) as currently required by the Mass Media Bureau of the FCC.

Satellite Earth Stations: ITS; Vertex, 8.2-meter Ku-band; Collins, 4.5-meter C-band; Standard Communications, Collins receivers.

Ownership: Connecticut Public Broadcasting Inc.

Began Operation: December 1, 1974. Station has petitioned the FCC seeking to end analog operations and operate in digital format only.

Represented (legal): Schwartz, Woods & Miller.

Personnel:

Jerry Franklin, President & Chief Executive Officer.

John Dankosky, News Director.

Joe Zareski, Chief Engineer.

Meg Sakellarides, Chief Financial Officer.

Larry Rifkin, Senior Vice President & Programming Officer.

Jay Whitsett, Vice President, Programming.

Nancy Bauer, Vice President, Sales & Corporate Sponsorships.

Harold Kramer, Vice President, Strategic Planning, Education & New Media.

Jo Ann Whitehead, Production Manager.

Martha Davidson, Corporate Communications Director.

**WEDN
Norwich
Ch. 53**

Licensee: Connecticut Public Broadcasting Inc., 1049 Asylum Ave., Hartford, CT 06105.

Studio: 1049 Asylum Ave., Hartford, CT 06105.

Mailing Address: 1049 Asylum Ave., Hartford, CT 06105.

Phone: 860-278-5310. **Fax:** 860-275-7483.

Email: mdavidson@cptv.org **Web Site:** <http://www.cptv.org>

Technical Facilities: Channel No. 53 (704-710 MHz). Authorized power: 630-kw max. visual, aural. Antenna: 669-ft above av. terrain, 463-ft. above ground, 971-ft. above sea level.

Latitude 41° 31' 14"
Longitude 72° 10' 03"

Transmitter: Bishop Rd., 3.2-mi. S of Fitchville.

Digital Facilities: Channel No. 45 (656-662 MHz). Power: 200-kw max. visual. Antenna: 630-ft above av. terrain, 423-ft. above ground, 933-ft. above sea level.

Latitude 41° 31' 14"
Longitude 72° 10' 03"

FCC Digital File Number:

BPEDT-20000202AAG. Granted: January 11, 2001.

Note: Latitude and longitude coordinates shown are based on the North American Datum of 1927 (NAD 27) as currently required by the Mass Media Bureau of the FCC.

Multichannel TV Sound: Stereo and separate audio program.

Satellite Earth Stations: GE; Vertex, 8.2-meter Ku-band; Collins, 10-meter; Collins, 4.5-meter; Standard Communications, Collins receivers.

Ownership: Connecticut Public Broadcasting Inc.

Began Operation: March 5, 1967.

Represented (legal): Schwartz, Woods & Miller.

Personnel:

Jerry Franklin, President & Chief Executive Officer.

John Dankosky, News Director.

Joe Zareski, Chief Engineer.

Meg Sakellarides, Chief Financial Officer.

Larry Rifkin, Senior Vice President & Programming Officer.

Jay Whitsett, Vice President, Programming.

Nancy Bauer, Vice President, Sales & Corporate Sponsorship.

Harold Kramer, Vice President, Strategic Planning, Education & New Media.

Jo Ann Whitehead, Production Manager.

Martha Davidson, Corporate Communications Director.

**WEDN-DT
Norwich
Ch. 45**

Licensee: Connecticut Public Broadcasting Inc., 1049 Asylum Ave., Hartford, CT 06105.

Studio: 1049 Asylum Ave., Hartford, CT 06105.

Mailing Address: 1049 Asylum Ave., Hartford, CT 06105.

Phones: 860-278-5310; 203-277-7506. **Fax:** 860-275-7483.

Email: mdavidson@cptv.org **Web Site:** <http://www.cptv.org>

Technical Facilities: Channel No. 45 (656-662 MHz). Authorized power: 200-kw max. visual, aural. Antenna: 630-ft above av. terrain, 423-ft. above ground, 933-ft. above sea level.

Latitude 41° 31' 14"
Longitude 72° 10' 03"

Note: Latitude and longitude coordinates shown are based on the North American Datum of 1927 (NAD 27) as currently required by the Mass Media Bureau of the FCC.

Ownership: Connecticut Public Broadcasting Inc.

Began Operation: Station operating; no on-air date

Personnel:

Jerry Franklin, President & Chief Executive Officer.

John Dankosky, News Director.

Joe Zareski, Chief Engineer.

Meg Sakellarides, Chief Financial Officer.

Larry Rifkin, Senior Vice President & Programming Officer.

Jay Whitsett, Vice President, Programming.

Nancy Bauer, Vice President, Sales & Corporate Sponsorships.

Harold Kramer, Vice President, Strategic Planning, Education & New Media.

Jo Ann Whitehead, Production Manager.

Martha Davidson, Corporate Communications Director.

FCC Digital File Number:

BMPEDT-20040330AFB. Granted: April 16, 2004.

Note: Latitude and longitude coordinates shown are based on the North American Datum of 1927 (NAD 27) as currently required by the Mass Media Bureau of the FCC.

Ownership: WHYI Inc.

Began Operation: December 4, 1981.

Represented (legal): Schwartz, Woods & Miller.

Represented (engineering): Larry H. Will P.E.

Personnel:

William J. Marrazzo, President.

Paul Gluck, Vice President & General Manager.

Bruce Flamm, Vice President & Chief Operations Officer.

William J. Weber, Vice President & Chief Technology Officer.

Kerri Hanlon, Vice President & Chief Marketing Officer.

Micheline Boudreau, News Director.

John Doran, Chief Engineer.

Kevin Yashioka, Business Manager.

David Rubinsohn, Program Director.

Art Ellis, Promotion Director.

John Lamb, Traffic Manager.

**WDPB-DT
Seaford
Ch. 44**

Licensee: WHYI Inc., 625 N. Orange St., Wilmington, DE 19801.

Studio: 625 N. Orange St., Wilmington, DE 19801.

Mailing Address: 150 N. 6th St., Independence Mall West, Philadelphia, PA 19106.

Phones: 302-888-1200; 215-351-1200 (Philadelphia). **Fax:** 302-575-0346.

Email: whyidbc@whyi.org **Web Site:** <http://www.whyi.org>

Technical Facilities: Channel No. 44 (650-656 MHz). Authorized power: 98-kw max. visual. Antenna: 643-ft above av. terrain, 643-ft. above ground, 673-ft. above sea level.

Latitude 38° 39' 15"
Longitude 75° 36' 42"

Note: Latitude and longitude coordinates shown are based on the North American Datum of 1927 (NAD 27) as currently required by the Mass Media Bureau of the FCC.

Ownership: WHYI Inc.

Began Operation: Station operating; no on-air date

Personnel:

William J. Marrazzo, President.

Paul Gluck, Vice President & General Manager.

Bruce Flamm, Vice President & Chief Operations Officer.

William J. Weber, Vice President & Chief Technology Officer.

Delaware

**WDPB
Seaford
Ch. 64**

Licensee: WHYI Inc., 625 Orange St., Wilmington, DE 19801.

Studio: 625 Orange St., Wilmington, DE 19801.

Mailing Address: 150 N. 6th St., Independence Mall West, Philadelphia, PA 19106.

Phones: 302-888-1200; 205-351-1200 (Philadelphia). **Fax:** 302-575-0346.

Email: whyidbc@whyi.org **Web Site:** <http://www.whyi.org>

Technical Facilities: Channel No. 64 (770-776 MHz). Authorized power: 191-kw max. visual, 19.1-kw aural. Antenna: 650-ft above av. terrain, 657-ft. above ground, 666-ft. above sea level.

Latitude 38° 39' 15"
Longitude 75° 36' 42"

Requests CP for change to 48.7-kw max. visual, 502-ft above av. terrain, 502-ft. above ground, 531-ft. above sea level; BPET-20040604ABG.

Digital Facilities: Channel No. 44 (650-656 MHz). Power: 98-kw max. visual. Antenna: 643-ft above av. terrain, 643-ft. above ground, 673-ft. above sea level.

Latitude 38° 39' 15"
Longitude 75° 36' 42"

Kerri Hanlon, Vice President & Chief Marketing Officer.

Micheline Boudreau, News Director.

John Doran, Chief Engineer.

Kevin Yashioka, Business Manager.

David Rubinson, Program Director.

Art Ellis, Promotion Director.

John Lamb, Traffic Manager.

**WHYY-DT
Wilmington
Ch. 55**

Licensee: WHYY Inc., 150 N. 6th St., Philadelphia, PA 19106.

Studios: 625 Orange St., Wilmington, DE 19801; Independence Mall West, 150 N. 6th St., Philadelphia, PA 19106.

Mailing Address: 150 N. 6th St., Philadelphia, PA 19106.

Phones: 215-351-1200; 302-888-1200. Fax: 215-351-0398.

Email: whyddbc@why.org Web Site: <http://www.why.org>

Technical Facilities: Channel No. 55 (716-722 MHz). Authorized power: 337-kw max. visual. Antenna: 850-ft above av. terrain, 840-ft. above ground, 1061-ft. above sea level.

Latitude	40°	02'	30"
Longitude	75°	14'	23"

Requests modification of CP for change to 87-kw max. visual; BPEDT-20060628AAU.

Note: Latitude and longitude coordinates shown are based on the North American Datum of 1927 (NAD 27) as currently required by the Mass Media Bureau of the FCC.

Ownership: WHYY Inc.

Began Operation: High Definition. Station operating; no on-air date.

Represented (legal): Schwartz, Woods & Miller.

Represented (engineering): Larry H. Will P.E.

Personnel:

William J. Marrazzo, President & Chief Executive Officer.

Paul Gluck, Vice President & Station Manager.

Bruce Fiamm, Vice President & Chief Operating Officer.

Micheline Boudreau, News Director.

William J. Weber, Vice President & Chief Technology Officer.

Kerri Hanlon, Vice President & Chief Marketing Officer.

John Doran, Chief Engineer.

Kevin Yashioka, Business Manager.

David Rubinson, Program Director.

Art Ellis, Promotion Director.

John Lamb, Traffic Manager.

Susan M. Pogliinco, Children's Services Director.

**WHYY-TV
Wilmington
Ch. 12**

Licensee: WHYY Inc., 150 N. 6th St., Philadelphia, PA 19106.

Studios: 150 N. 6th St., Philadelphia, PA 19106; 625 Orange St., Wilmington, DE 19801.

Mailing Address: 150 N. 6th St., Independence Mall West, Philadelphia, PA 19106.

Phones: 215-351-1200; 302-888-1200. Fax: 215-351-0398.

Email: whyddbc@why.org Web Site: <http://www.why.org>

Technical Facilities: Channel No. 12 (204-210 MHz). Authorized power: 309-kw visual, 30.9-kw aural. Antenna: 965-ft above av. terrain, 958-ft. above ground, 1181-ft. above sea level.

Latitude	40°	02'	30"
Longitude	75°	14'	24"

Transmitter: 329 Domino Lane, Philadelphia, PA.

Digital Facilities: Channel No. 55 (716-722 MHz). Power: 337-kw max. visual. Antenna: 850-ft above av. terrain, 840-ft. above ground, 1061-ft. above sea level.

Latitude	40°	02'	30"
Longitude	75°	14'	23"

FCC Digital File Number: BPEDT-19991217ACA. Granted: April 28, 2000.

Note: Latitude and longitude coordinates shown are based on the North American Datum of 1927 (NAD 27) as currently required by the Mass Media Bureau of the FCC.

Multichannel TV Sound: Stereo and separate audio program.

Satellite Earth Stations: Harris; Collins, 10-meter KC-band; ChannelMaster, 4-meter C-band; Standard Communications, ChannelMaster receivers.

Radio Stations(s): WHYY-FM, 13.5-kw, 90.9 MHz (No. 215), 1131-ft.

News Service: AP.

Ownership: WHYY Inc.

Began Operation: September 12, 1963.

Represented (legal): Schwartz, Woods & Miller.

Represented (engineering): Larry H. Will P.E.

Personnel:

William J. Marrazzo, President & Chief Executive Officer.

Paul Gluck, Vice President & Station Manager.

Bruce Fiamm, Vice President & Chief Operating Officer.

Micheline Boudreau, News Director.

William J. Weber, Vice President & Chief Technology Officer.

Kerri Hanlon, Vice President & Chief Marketing Officer.

John Doran, Chief Engineer.

Kevin Yashioka, Business Manager.

David Rubinson, Program Director.

Art Ellis, Promotion Director.

John Lamb, Traffic Manager.

Susan M. Pogliinco, Children's Services Director.

District of Columbia

**WETA-DT
Washington
Ch. 27**

Grantee: Greater Washington Educational Telecommunications Assn., 2775 S. Quincy St., Arlington, VA 22206.

Studio: 2775 S. Quincy St., Arlington, VA 22206.

Mailing Address: 2775 S. Quincy St., Arlington, VA 22206.

Phone: 703-998-2600. Fax: 703-998-3401.

Email: info@weta.org Web Site: <http://www.weta.org>

Technical Facilities: Channel No. 27 (548-554 MHz). Authorized power: 90-kw max. visual, aural. Antenna: 833-ft above av. terrain, 663-ft. above ground, 1073-ft. above sea level.

Latitude	38°	57'	01"
Longitude	77°	04'	47"

Transmitter: 5217 19th Rd. N, Arlington, VA.

Note: Latitude and longitude coordinates shown are based on the North American Datum of 1927 (NAD 27) as currently required by the Mass Media Bureau of the FCC.

Ownership: Greater Washington Educational Telecom. Assn.

Began Operation: November 1, 1998.

Represented (legal): Dow, Lohnes & Albertson PLLC.

Represented (engineering): Cavell, Mertz & Davis Inc.

Personnel:

Elizabeth Campbell, Founder & Vice President, Community Affairs.

Sharon Percy Rockefeller, President & Chief Executive Officer.

Frank Fitzmaurice, General Manager.

Kevin Harris, Vice President & Station Manager.

Joseph Bruns, Executive Vice President & Chief Operating Officer.

Katherine Benson, Vice President, Eastern Sales.

Jeff Beiber, Vice President, News & Public Affairs Programming.

Lew Zager, Vice President, Technology.

Polly Heath, Senior Vice President & Chief Financial Officer.

Joe Cook, Vice President, Chief Financial Officer.

Dalton Delan, Executive Vice President & Chief Programming Officer.

David Thompson, Vice President, Cultural Programming & New Media.

Karen Fritz, Vice President, Programming Development & Syndication.

Cathy Sterling, Vice President, Development.

Susan Richmond, Senior Vice President, Individual Giving.

Mary Stewart, Vice President, Communications.

Lisa Lindstrom Delaney, Vice President, Legal Matters.

**WETA-TV
Washington
Ch. 26**

Licensee: Greater Washington Educational Telecommunications Assn., PO Box 2626, Washington, DC 20013.

Studio: 2775 S. Quincy St., Arlington, VA 22206.

Mailing Address: 2775 S. Quincy St., Arlington, VA 22206.

Phone: 703-998-2600. Fax: 703-998-3401.

Email: info@weta.org Web Site: <http://www.weta.org>

Technical Facilities: Channel No. 26 (542-548 MHz). Authorized power: 2290-kw max. & 1618-kw horizontal visual, 225-kw & 162-kw horizontal aural. Antenna: 771-ft above av. terrain, 778-ft. above ground, 1017-ft. above sea level.

Latitude	38°	57'	50"
Longitude	77°	06'	16"

Digital Facilities: Channel No. 27 (548-554 MHz). Power: 90-kw max. visual, aural. Antenna: 833-ft above av. terrain, 663-ft. above ground, 1073-ft. above sea level.

Latitude	38°	57'	01"
Longitude	77°	04'	47"

FCC Digital File Number: BPEDT-20040426ABF. Granted: September 13, 2004.

Note: Latitude and longitude coordinates shown are based on the North American Datum of 1927 (NAD 27) as currently required by the Mass Media Bureau of the FCC.

Multichannel TV Sound: Stereo and separate audio program.

Satellite Earth Station: Comark; Vertex, 4.6-meter Ku-band; DX Engineering receivers.

Radio Stations(s): WETH-FM, 89.1 MHz, WETA-FM, 75-kw, 90.9 MHz (No. 215), 610-ft.:

News Services: UPI, Reuters TV.

Ownership: Greater Washington Educational Telecom. Assn.

Began Operation: October 2, 1961.

Represented (legal): Dow, Lohnes & Albertson PLLC.

Represented (engineering): Cavell, Mertz & Davis Inc.

Personnel:

Sharon Percy Rockefeller, President & Chief Executive Officer.

Joseph B. Bruns, Executive Vice President & Chief Operating Officer.

Dalton Delan, Executive Vice President & Chief Programming Officer.

Polly Heath, Senior Vice President & Chief Financial Officer.

Joe Cook, Vice President, Chief Financial Officer.

Susan Richmond, Senior Vice President, Individual Giving.

Elizabeth P. Campbell, Founder & Vice President, Community Affairs.

David Thompson, Vice President, Cultural Programming & New Media.

Jeff Belber, Vice President, News & Public Affairs Programming.

Mary Stewart, Vice President, Communications.

Cathy Sterling, Vice President, Development.

Low Zager, Vice President, Technology.

Karen Fritz, Vice President, Programming Development & Syndication.

Lisa Lindstrom Delaney, Vice President, Legal Matters.

Katherine Benson, Vice President, Eastern Sales.

Kevin Harris, Vice President & Station Manager.

Frank Fitzmaurice, General Manager.

WHUT-DT Washington Ch. 33

Grantee: Howard U., 2222 4th St. NW, Washington, DC 20059.

Studio: 2222 4th St., NW, Washington, DC 20059.

Mailing Address: 2222 4th St. NW, Washington, DC 20059.

Phone: 202-806-3200. **Fax:** 202-806-3300.

Web Site: <http://www.whut.org>

Technical Facilities: Channel No. 33 (584-590 MHz). Authorized power: 100-kw max. visual. Antenna: 833-ft above av. terrain, 664-ft. above ground, 1073-ft. above sea level.

Latitude 38° 57' 01"
Longitude 77° 04' 47"

Note: Latitude and longitude coordinates shown are based on the North American Datum of 1927 (NAD 27) as currently required by the Mass Media Bureau of the FCC.

Ownership: Howard University.

Began Operation: Station operating; no on-air date.

Personnel:

Jennifer Lawson, General Manager.

Cassandra Ortega-Beckford, Operations Director.

Zolda Fotiyeda, News Director.

Bill Kirkland, Chief Engineer.

Charles Foss, Business Manager.

Eric Richardson, Programming & Production Director.

David Shapinsky, Production Manager.

Kim Johnson, Traffic Manager.

WHUT-TV Washington Ch. 32

Licensee: Howard U., 2222 4th St. NW, Washington, DC 20059.

Studio: 2222 4th St. NW, Washington, DC 20059.

Mailing Address: 2222 4th St. NW, Washington, DC 20059.

Phone: 202-806-3200. **Fax:** 202-806-3300.

Web Site: <http://www.whut.org>

Technical Facilities: Channel No. 32 (576-584 MHz). Authorized power: 5000-kw max. & 1580-kw horizontal visual, 500-kw & 158-kw horizontal aural. Antenna: 700-ft above av. terrain, 809-ft. above ground, 1049-ft. above sea level.

Latitude 38° 57' 49"
Longitude 77° 06' 18"

Transmitter: 5204 River Rd., Bethesda, MD.

Digital Facilities: Channel No. 33 (584-590 MHz). Power: 100-kw max. visual. Antenna: 833-ft above av. terrain, 664-ft. above ground, 1073-ft. above sea level.

Latitude 38° 57' 01"
Longitude 77° 04' 47"

FCC Digital File Number: BNPEDT-20030409AAR. Granted: May 06, 2003.

Note: Latitude and longitude coordinates shown are based on the North American Datum of 1927 (NAD 27) as currently required by the Mass Media Bureau of the FCC.

Satellite Earth Stations: Harris; Paraclipse, 10-meter C-band; Vertex, 6-meter C-band.

Ownership: Howard University.

Began Operation: November 17, 1980.

Represented (engineering): Cohen Dippell & Everist PC.

Personnel:

Jennifer Lawson, General Manager.

Cassandra Ortega-Beckford, Operations Director.

Zolda Fotiyeda, News Director.

William Kirkland, Chief Engineer.

Charles Foss, Business Manager.

Eric Richardson, Programming & Production Director.

David Shapinsky, Production Manager.

Kim Johnson, Traffic Manager.

Phone: 321-433-7111. **Fax:** 321-433-7154.

Email: wbcc@brevardcc.edu **Web Site:** <http://www.wbccctv.org>

Technical Facilities: Channel No. 68 (794-800 MHz). Authorized power: 2820-kw max. visual. Antenna: 941-ft above av. terrain, 933-ft. above ground, 977-ft. above sea level.

Latitude 28° 18' 26"
Longitude 80° 54' 48"

Transmitter: Desert Ranches, State Rte. 150, approx. 12-mi. WSW of Cocoa.

Digital Facilities: Channel No. 30 (566-572 MHz). Power: 182-kw max. visual. Antenna: 1542-ft above av. terrain, 1516-ft. above ground.

Latitude 28° 35' 12"
Longitude 81° 04' 58"

FCC Digital File Number: BPEDT-20000427ACN. Granted: May 14, 2001.

Note: Latitude and longitude coordinates shown are based on the North American Datum of 1927 (NAD 27) as currently required by the Mass Media Bureau of the FCC.

Satellite Earth Station: NEC; Microdyne, 3.7-meter KC-band.

Ownership: Brevard Community College.

Began Operation: June 18, 1987.

Personnel:

Dr. Thomas E. Gamble, District President.

Joe Williams, General Manager.

Phillip T. Wallace, Station Manager & Program Director.

Anthony Padgett, Chief Engineer.

Jon White, Production Manager.

Glenn Brady, Traffic Manager.

WBCC-DT Cocoa Ch. 30

Licensee: Brevard Community College, 1519 Clearlake Rd., Cocoa, FL 32922.

Studio: 1519 Clearlake Rd., Cocoa, FL 32922.

Mailing Address: 1519 Clearlake Rd., Cocoa, FL 32922.

Phone: 321-433-7111. **Fax:** 321-433-7154.

Email: wbcc@brevardcc.edu **Web Site:** <http://www.wbccctv.org>

Technical Facilities: Channel No. 30 (566-572 MHz). Authorized power: 182-kw max. visual. Antenna: 1542-ft above av. terrain, 1516-ft. above ground.

Latitude 28° 35' 12"
Longitude 81° 04' 58"

Note: Latitude and longitude coordinates shown are based on the North American Datum of 1927 (NAD 27) as currently required by the Mass Media Bureau of the FCC.

Ownership: Brevard Community College.

Began Operation: April 30, 2003.

Personnel:

Dr. Thomas E. Gamble, District President.

Joe Williams, General Manager.

Phillip Wallace, Station Manager & Program Director.

Anthony Padgett, Chief Engineer.

Jon White, Production Manager.

Glenn Brady, Traffic Manager.

WGCU Fort Myers Ch. 30

Licensee: State Board of Regents acting for & on behalf of Florida Gulf Coast U., 10501 FGCU Blvd. S, Fort Myers, FL 33965.

Studio: 10501 FGCU Blvd. S, Fort Myers, FL 33965-6565.

Mailing Address: 10501 FGCU Blvd. S, Fort Myers, FL 33965-6565.

Phone: 239-590-2300. **Fax:** 239-590-2310.

Email: kdavey@fgcu.edu **Web Site:** <http://www.wgcu.org>

Technical Facilities: Channel No. 30 (566-572 MHz). Authorized power: 1321-kw max. & 525-kw horizontal visual, & 158-kw horizontal aural. Antenna: 965-ft above av. terrain, 992-ft. above ground, 1022-ft. above sea level.

Latitude 26° 48' 54"
Longitude 81° 45' 44"

Transmitter: 11751 State Rte. 31, Punta Gorda.

Digital Facilities: Channel No. 31 (572-578 MHz). Power: 50-kw max. visual. Antenna: 906-ft above av. terrain, 900-ft. above ground.

Latitude 26° 48' 54"
Longitude 81° 45' 43"

FCC Digital File Number: BPEDT-20000323ABI. Granted: January 29, 2001.

Note: Latitude and longitude coordinates shown are based on the North American Datum of 1927 (NAD 27) as currently required by the Mass Media Bureau of the FCC.

Ownership: Florida Gulf Coast U. Board of Regents.

Began Operation: August 15, 1983.

Represented (legal): Cohn & Marks LLP.

Personnel:

Kathleen B. Davey, General Manager.

Amy Tardif, News Director.

Joseph Maggio, Chief Engineer.

Iris Gerstle, Finance Director.

Toby Cooke, Program & Promotion Director.

Christine Hause, Director, Membership Development.

Sheri Coleman, Director, Television Production Services.

Sharon Striker, Traffic Manager.

WGCU-DT Fort Myers Ch. 31

Licensee: State Board of Regents acting for & on behalf of Florida Gulf Coast U., 10501 FGCU Blvd. S, Fort Myers, FL 33965.

Florida

WBCC Cocoa Ch. 68

Licensee: Brevard Community College, 1519 Clearlake Rd., Cocoa, FL 32922.

Studio: 1519 Clearlake Rd., Cocoa, FL 32922.

Mailing Address: 1519 Clearlake Rd., Cocoa, FL 32922.

Studio: 10501 FGCU Blvd. S, Fort Meyers, FL 33965-6565.

Mailing Address: 10501 FGCU Blvd. S, Fort Myers, FL 33965-6565.

Phone: 239-590-2300. **Fax:** 239-590-2310.

Email: kdavey@fgcu.edu **Web Site:** http://www.wgcu.org

Technical Facilities: Channel No. 31 (572-578 MHz). Authorized power: 50-kw max. visual. Antenna: 906-ft above av. terrain, 900-ft. above ground.

Latitude 26° 48' 54"
Longitude 81° 45' 43"

Note: Latitude and longitude coordinates shown are based on the North American Datum of 1927 (NAD 27) as currently required by the Mass Media Bureau of the FCC.

Ownership: Florida Gulf Coast U. Board of Regents.

Began Operation: Station operating; no on-air date

Personnel:

Kathleen B. Davey, General Manager.

Amy Tardif, News Director.

Joseph Maggio, Chief Engineer.

Iris Gerstle, Finance Director.

Toby Cooke, Program & Promotion Director.

Christine Hause, Director, Membership Development.

Sheri Coleman, Director, Television Production Services.

Sharon Striker, Traffic Manager.

**WTCE-DT
Fort Pierce
Ch. 38**

Grantee: Jacksonville Educators Broadcasting Inc., 10902 S. Wilcrest Dr., Houston, TX 77099.

Studio: 3601 N. 25th St., Fort Pierce, FL 34946-8604.

Mailing Address: 3601 N. 25th St., Fort Pierce, FL 34946-8604.

Phone: 772-489-2701. **Fax:** 772-489-6833.

Email: wtce@bellsouth.net

Technical Facilities: Channel No. 38 (614-620 MHz). Authorized power: 756-kw max. visual, aural. Antenna: 974-ft above av. terrain, 968-ft. above ground, 984-ft. above sea level.

Latitude 27° 01' 32"
Longitude 80° 10' 43"

Note: Latitude and longitude coordinates shown are based on the North American Datum of 1927 (NAD 27) as currently required by the Mass Media Bureau of the FCC.

Ownership: Jacksonville Educators Broadcasting Inc.

Began Operation: Station operating under Special Temporary Authority at 0.7-kw max. visual; no on-air date

Personnel:

Robert Constantino, General Manager & Chief Engineer.

Brenda Constantino, Office Manager.

**WTCE-TV
Fort Pierce
Ch. 21**

Licensee: Jacksonville Educators Broadcasting Inc., 10902 S. Wilcrest Dr., Houston, TX 77099.

Studio: 3601 N. 25th St., Fort Pierce, FL 34946-8604.

Mailing Address: 3601 N. 25th St., Fort Pierce, FL 34946-8604.

Phone: 772-489-2701. **Fax:** 772-489-6833.

Email: wtce@bellsouth.net

Technical Facilities: Channel No. 21 (512-518 MHz). Authorized power: 3097-kw max. visual. Antenna: 483-ft above av. terrain, 470-ft. above ground, 489-ft. above sea level.

Latitude 27° 26' 05"
Longitude 80° 21' 42"

Transmitter: S. 37th St. N, Whiteway Dairy Rd., St. Lucie-Fort Pierce.

Digital Facilities: Channel No. 38 (614-620 MHz). Power: 756-kw max. visual, aural. Antenna: 974-ft above av. terrain, 968-ft. above ground, 984-ft. above sea level.

Latitude 27° 01' 32"
Longitude 80° 10' 43"

FCC Digital File Number: BNPEDT-20060125ADR. Granted: February 16, 2006.

Note: Latitude and longitude coordinates shown are based on the North American Datum of 1927 (NAD 27) as currently required by the Mass Media Bureau of the FCC.

Ownership: Jacksonville Educators Broadcasting Inc.

Began Operation: May 9, 1990.

Represented (engineering): John F. X. Browne & Associates PC.

Personnel:

Robert Constantino, General Manager & Chief Engineer.

Brenda Constantino, Office Manager.

**WUFT
Gainesville
Ch. 5**

Licensee: Board of Trustees, State of Florida, acting for and on behalf of the U. of Florida, 2200 Weimer Hall, PO Box 118405, Gainesville, FL 32611-8405.

Studio: 1200 Weimer Hall, U. of Florida, Gainesville, FL 32611-8405.

Mailing Address: PO Box 118405, Gainesville, FL 32611-8405.

Phone: 352-392-5551. **Fax:** 352-392-5731.

Email: rlehner@wuft.org **Web Site:** http://www.wuft.org

Technical Facilities: Channel No. 5 (76-82 MHz). Authorized power: 100-kw visual, 20-kw aural. Antenna: 860-ft above av. terrain, 869-ft. above ground, 1049-ft. above sea level.

Latitude 29° 42' 34"
Longitude 82° 23' 51"

Transmitter: Devil's Millhopper, 5.5-mi. NW of city.

Digital Facilities: Channel No. 36 (602-608 MHz). Power: 1000-kw max. visual. Antenna: 863-ft above av. terrain, 807-ft. above ground, 988-ft. above sea level.

Latitude 29° 42' 34"
Longitude 82° 23' 40"

FCC Digital File Number: BNPEDT-20030910ABX. Granted: September 30, 2003.

Note: Latitude and longitude coordinates shown are based on the North American Datum of 1927 (NAD 27) as currently required by the Mass Media Bureau of the FCC.

Multichannel TV Sound: Stereo only.

Satellite Earth Station: RCA; Collins, 10-meter C-band; Collins receivers.

Radio Stations(s): WUFT-FM.

News Services: CNN, CNN Newsource, AP.

Ownership: U. of Florida.

Began Operation: November 17, 1958.

Represented (legal): Schwartz, Woods & Miller.

Represented (engineering): Kessler & Gehman Associates Inc.

Personnel:

Richard A. Lehner, General Manager.

Titus Rush, Station Manager.

Tim Brueckner, Operations Director.

Mark Leeps, News Director.

Robert Carr, Engineering Director.

Bob Wood, Engineering Manager.

Lawanna Reaves, Director, Finance & Administration.

Irena Melvin, Program Director & Viewer Services Coordinator.

Susan Wagner, Promotion Director.

Brent Williams, Development Director.

Frank Counts, Executive Producer.

Mertine Durant, Traffic Manager.

Harvey Ward, Director, Corporate Support.

Debbie Booth, Membership Manager.

**WUFT-DT
Gainesville
Ch. 36**

Licensee: Board of Trustees, State of Florida, acting for and on behalf of the U. of Florida, 2200 Weimer Hall, PO Box 118405, Gainesville, FL 32611-8405.

Studio: 1200 Weimer Hall, U. of Florida, Gainesville, FL 32611.

Mailing Address: PO Box 118405, Gainesville, FL 32611.

Phone: 352-392-5551. **Fax:** 352-392-5731.

Email: rcarr@wuft.org **Web Site:** http://www.wuft.org

Technical Facilities: Channel No. 36 (602-608 MHz). Authorized power: 1000-kw max. visual. Antenna: 863-ft above av. terrain, 807-ft. above ground, 988-ft. above sea level.

Latitude 29° 42' 34"
Longitude 82° 23' 40"

Transmitter: 4732 N.W. 53rd Ave.

Note: Latitude and longitude coordinates shown are based on the North American Datum of 1927 (NAD 27) as currently required by the Mass Media Bureau of the FCC.

Ownership: U. of Florida.

Began Operation: Station operating; no on-air date

Personnel:

Richard Lehner, General Manager.

Titus Rush, Station Manager.

Tim Brueckner, Operations Director.

Mark Leeps, News Director.

Robert Carr, Engineering Director.

Bob Wood, Engineering Manager.

Lawanna Reaves, Director, Finance & Administration.

Irena Melvin, Program Director & Viewer Services Coordinator.

Susan Wagner, Promotion Director.

Brent Williams, Development Director.

Frank Counts, Executive Producer.

Mertine Durant, Traffic Manager.

Harvey Ward, Director, Corporate Support.

Debbie Booth, Membership Manager.

**WJCT
Jacksonville
Ch. 7**

Licensee: WJCT Inc., 100 Festival Park Ave., Jacksonville, FL 32202.

Studio: 100 Festival Park Ave., Jacksonville, FL 32202.

Mailing Address: 100 Festival Park Ave., Jacksonville, FL 32202.

Phone: 904-353-7770. **Fax:** 904-353-4830.

Email: michael_boylan@wjct.pbs.org; info@wjct.org **Web Site:** http://www.wjct.org

Technical Facilities: Channel No. 7 (174-180 MHz). Authorized power: 270-kw visual, aural. Antenna: 991-ft above av. terrain, 1001-ft. above ground, 1010-ft. above sea level.

Latitude 30° 16' 51"
Longitude 81° 34' 12"

Transmitter: 8675 Hogan Rd.

Digital Facilities: Channel No. 38 (614-620 MHz). Power: 1000-kw max. visual. Antenna: 945-ft above av. terrain, 951-ft. above ground, 961-ft. above sea level.

Latitude 30° 16' 51"
Longitude 81° 34' 12"

FCC Digital File Number: BNPEDT-20021016AAL. Granted: November 22, 2002.

Note: Latitude and longitude coordinates shown are based on the North American Datum of 1927 (NAD 27) as currently required by the Mass Media Bureau of the FCC.

Satellite Earth Station: Harris; Vertex, 8.1-meter Ku-band; General Instrument receivers.

Radio Stations(s): WJCT-FM, 100-kw, 89.9 MHz (No. 210), 835-ft.

Ownership: WJCT Inc.

Began Operation: September 10, 1958.

Represented (legal): Schwartz, Woods & Miller.

Represented (engineering): Kessler & Gehman Associates Inc.

Personnel:

Michael T. Boylan, President & Chief Executive Officer.

Rick Johnson, Senior Vice President, TV/FM.

Bob Cuikean, Vice President, Technology & Operations.

Jocelyn Enriques, Vice President, Finance.

David Anderson, Vice President, Development.

Geri Cirillo, Vice President, Corporate Support.

Melanie Carriere, Membership Services Manager.

Carla Marlier, Vice President, External Affairs.

WJCT-DT Jacksonville Ch. 38

Licensee: WJCT Inc., 100 Festival Park Ave., Jacksonville, FL 32202.

Studio: 100 Festival Park Ave., Jacksonville, FL 32202.

Mailing Address: 100 Festival Park Ave., Jacksonville, FL 32202.

Phone: 904-353-7770. **Fax:** 904-353-4830.

Email: michael.boylan@wjct.pbs.org **Web Site:** http://www.wjct.org

Technical Facilities: Channel No. 38 (614-620 MHz). Authorized power: 1000-kw max. visual. Antenna: 945-ft above av. terrain, 951-ft. above ground, 961-ft. above sea level.

Latitude	30°	16'	51"
Longitude	81°	34'	12"

Note: Latitude and longitude coordinates shown are based on the North American Datum of 1927 (NAD 27) as currently required by the Mass Media Bureau of the FCC.

News Service: 89.9 WJCT Public Radio.

Ownership: WJCT Inc.

Began Operation: Station operating; no on-air date

Personnel:

Michael T. Boylan, President & Chief Executive Officer.

Rick Johnson, Senior Vice President, TV/FM.

Bob Cuikean, Vice President, Technology & Operations.

Jocelyn Enriques, Vice President, Finance.

David Anderson, Vice President, Development.

Geri Cirillo, Vice President, Corporate Support.

Carla Marlier, Vice President, External Affairs.

Melanie Carriere, Membership Services Manager.

WJEB-DT Jacksonville Ch. 44

Licensee: Jacksonville Educators Broadcasting Inc., PO Box 5219, Jacksonville, FL 32247.

Studio: 3101 Emerson Expressway, Jacksonville, FL 32207-4965.

Mailing Address: PO Box 5219, Jacksonville, FL 32247-5219.

Phone: 904-399-8413. **Fax:** 904-399-8423.

Email: csnowden@wjeb.org **Web Site:** http://www.wjeb.org

Technical Facilities: Channel No. 44 (650-656 MHz). Authorized power: 715-kw max. visual, aural. Antenna: 771-ft above av. terrain, 758-ft. above ground, 786-ft. above sea level.

Latitude	30°	16'	34"
Longitude	81°	33'	53"

Note: Latitude and longitude coordinates shown are based on the North American Datum of 1927 (NAD 27) as currently required by the Mass Media Bureau of the FCC.

Ownership: Jacksonville Educators Broadcasting Inc.

Began Operation: Station operating; no on-air date

Personnel:

Collette Snowden, Station Manager.

Bill Griffen, Chief Operator.

Marcia Yarborough, Traffic Manager.

Laura Hanks, Administrative Director.

Carolyn Rentrop, Public Affairs Director.

WJEB-TV Jacksonville Ch. 59

Licensee: Jacksonville Educators Broadcasting Inc., PO Box 5219, Jacksonville, FL 32247-5219.

Studio: 3101 Emerson Expwy., Jacksonville, FL 32207-4965.

Mailing Address: PO Box 5219, Jacksonville, FL 32247-5219.

Phone: 904-399-8413. **Fax:** 904-399-8423.

Email: csnowden@wjeb.org **Web Site:** http://www.wjeb.org

Technical Facilities: Channel No. 59 (740-746 MHz). Authorized power: 3311-kw max. visual. Antenna: 948-ft above av. terrain, 932-ft. above ground, 960-ft. above sea level.

Latitude	30°	16'	34"
Longitude	81°	33'	53"

Transmitter: 9090 Hogan Rd., Jacksonville.

Digital Facilities: Channel No. 44 (650-656 MHz). Power: 715-kw max. visual, aural. Antenna: 771-ft above av. terrain, 758-ft. above ground, 786-ft. above sea level.

Latitude	30°	16'	34"
Longitude	81°	33'	53"

FCC Digital File Number: BNPEDT-20050318ABP. Granted: March 30, 2005.

Note: Latitude and longitude coordinates shown are based on the North American Datum of 1927 (NAD 27) as currently required by the Mass Media Bureau of the FCC.

Ownership: Jacksonville Educators Broadcasting Inc.

Began Operation: May 29, 1991.

Represented (legal): Colby M. May.

Personnel:

Collette Snowden, Station Manager.

Bill Griffen, Chief Operator.

Marcia Yarborough, Traffic Manager.

Carolyn Rentrop, Public Affairs Director.

Laura Hanks, Administrative Director.

WLCB-DT Leesburg Ch. 46

Licensee: Good Life Broadcasting Inc., 653 W. Michigan St., Orlando, FL 32805.

Studio: 653 W. Michigan St., Orlando, FL 32805.

Mailing Address: 653 W. Michigan St., Orlando, FL 32805.

Phone: 407-423-5200.

Email: info@tv52.org **Web Site:** http://www.tv52.org

Technical Facilities: Channel No. 46 (662-668 MHz). Authorized power: 660-kw max. visual, aural. Antenna: 1686-ft above av. terrain, 1653-ft. above ground, 1720-ft. above sea level.

Latitude	28°	35'	12"
Longitude	81°	04'	58"

Note: Latitude and longitude coordinates shown are based on the North American Datum of 1927 (NAD 27) as currently required by the Mass Media Bureau of the FCC.

Ownership: Good Life Broadcasting Inc.

Began Operation: September 9, 2005.

Personnel:

Ken Mikeseil, President & General Manager.

Ed Griffiths, General Sales Manager.

WLCB-TV Leesburg Ch. 45

Licensee: Good Life Broadcasting Inc., 653 W. Michigan St., Orlando, FL 32805.

Studio: 653 W. Michigan St., Orlando, FL 32805.

Mailing Address: 653 W. Michigan St., Orlando, FL 32805.

Phone: 407-423-5200.

Email: info@tv52.org **Web Site:** http://www.tv52.org

Technical Facilities: Channel No. 45 (656-662 MHz). Authorized power: 3700-kw max. visual, aural. Antenna: 1686-ft above av. terrain, 1653-ft. above ground, 1720-ft. above sea level.

Latitude	28°	35'	12"
Longitude	81°	04'	58"

Digital Facilities: Channel No. 46 (662-668 MHz). Power: 660-kw max. visual, aural. Antenna: 1686-ft above av. terrain, 1653-ft. above ground, 1720-ft. above sea level.

Latitude	28°	35'	12"
Longitude	81°	04'	58"

FCC Digital File Number: BNPEDT-20041130AWM. Granted: December 15, 2004.

Note: Latitude and longitude coordinates shown are based on the North American Datum of 1927 (NAD 27) as currently required by the Mass Media Bureau of the FCC.

Ownership: Good Life Broadcasting Inc.

Began Operation: December 12, 2000.

Personnel:

Ken Mikeseil, President & General Manager.

Ed Griffiths, General Sales Manager.

WLRN-DT Miami Ch. 20

Licensee: School Board of Dade County, 172 N.E. 15th St., Miami, FL 33132.

Studio: 172 N.E. 15th St., Miami, FL 33132.

Mailing Address: 172 N.E. 15th St., Miami, FL 33132.

Phones: 305-995-1717; 866-247-9576. **Fax:** 305-995-2299.

Email: info@wlrn.org **Web Site:** http://www.wlrn.org

Technical Facilities: Channel No. 20 (506-512 MHz). Authorized power: 625-kw max. visual. Antenna: 988-ft above av. terrain, 984-ft. above ground, 994-ft. above sea level.

Latitude	25°	58'	46"
Longitude	80°	11'	46"

Transmitter: 3300 S.W. 52nd Ave., Pembroke Park, Broward County.

Note: Latitude and longitude coordinates shown are based on the North American Datum of 1927 (NAD 27) as currently required by the Mass Media Bureau of the FCC.

Ownership: School Board of Dade County/WLRN-TV.

Began Operation: Station operating; no on-air date

Represented (legal): Leibowitz & Associates PA.

Represented (engineering): Kessler & Gehman Associates Inc.

Personnel:

John LaBonia, General Manager.
Bernadette Sly, Station, Program & Traffic Manager.
Michael Peyton, Sales Manager.
Irina Allemende, News Director.
Jack Yaghdjian, Chief Engineer.
Winifred Jones, Finance Supervisor.
Chip Richards, Production Manager.
Adrienne Kennedy, Special Projects Manager.
Jeneissy Azcuy, Communications Director.

WLRN-TV
Miami
Ch. 17

Licensee: School Board of Dade County, 172 N.E. 15th St., Miami, FL 33132.
Studio: 172 N.E. 15th St., Miami, FL 33132.
Mailing Address: 172 N.E. 15th St., Miami, FL 33132.
Phones: 305-995-1717; 866-247-9576. Fax: 305-995-2299.
Email: info@wlm.org **Web Site:** http://www.wlm.org

Technical Facilities: Channel No. 17 (488-494 MHz). Authorized power: 2825-kw max. visual, 276-kw aural. Antenna: 1014-ft above av. terrain, 1010-ft. above ground, 1020-ft. above sea level.

Latitude 25° 57' 29.5"
 Longitude 80° 12' 44.1"

Transmitter: 695 N.W. 199th St., Miami, FL.
Digital Facilities: Channel No. 20 (506-512 MHz). Power: 625-kw max. visual. Antenna: 988-ft above av. terrain, 984-ft. above ground, 994-ft. above sea level.

Latitude 25° 58' 46"
 Longitude 80° 11' 46"

FCC Digital File Number: BNPEDT-20010316AAW. Granted: March 25, 2002.

Note: Latitude and longitude coordinates shown are based on the North American Datum of 1927 (NAD 27) as currently required by the Mass Media Bureau of the FCC.

Multichannel TV Sound: Stereo and separate audio program.

Satellite Earth Stations: Harris; Vertex, 8.1-meter Ku-band; Microdyne, 3.6-meter C-band; Microdyne, 5-meter KC-band; Microdyne, Collins receivers.

Radio Stations(s): WLRN-FM, 100-kw, 91.3 MHz (No. 217), 659-ft.

News Services: FPR, NPR.

Ownership: School Board of Dade County/WLRN-TV.

Began Operation: September 7, 1962.

Represented (legal): Paul, Hastings, Janofsky & Walker LLP.

Represented (engineering): Harris Engineering.

Personnel:

John LaBonia, General Manager.
Bernadette Sly, Station, Program & Traffic Director.

Michael Peyton, Sales Manager.
Irina Allemende, News Director.
Jack Yaghdjian, Chief Engineer.
Winifred Jones, Finance Supervisor.
Chip Richards, Production Manager.
Jeneissy Azcuy, Communications Director.
Adrienne M. Kennedy, Special Projects Manager.

WPBT
Miami
Ch. 2

Licensee: Community TV Foundation of South Florida Inc., 14901 N.E. 20th St., Miami, FL 33181.

Studio: 14901 N.E. 20th Ave., Miami, FL 33181.

Mailing Address: PO Box 2, Miami, FL 33261-0002.

Phone: 305-949-8321. Fax: 305-944-4211.

Email: channel2@channel2.org **Web Site:** http://www.channel2.org

Technical Facilities: Channel No. 2 (54-60 MHz). Authorized power: 100-kw visual, 15-kw aural. Antenna: 928-ft above av. terrain, 928-ft. above ground, 934-ft. above sea level.

Latitude 25° 57' 29.5"
 Longitude 80° 12' 44.1"

Transmitter: 695 N.W. 199th St., Miami.

Digital Facilities: Channel No. 18 (494-500 MHz). Power: 1000-kw max. visual. Antenna: 1014-ft above av. terrain, 1014-ft. above ground, 1020-ft. above sea level.

Latitude 25° 57' 30"
 Longitude 80° 12' 44"

FCC Digital File Number: BNPEDT-19991208AAH. Granted: July 12, 2000.

Note: Latitude and longitude coordinates shown are based on the North American Datum of 1927 (NAD 27) as currently required by the Mass Media Bureau of the FCC.

Multichannel TV Sound: Stereo and separate audio program.

Satellite Earth Stations: Larcas; Vertex, 8.1-meter Ku-band; Andrew, 9.3-meter C-band; Andrew, 10-meter C-band.

Ownership: Community TV Foundation of South Florida Inc.

Began Operation: August 12, 1955.

Represented (legal): Wilmer Hale.

Represented (engineering): Cohen Dippell & Everist PC.

Personnel:

Rick Schneider, President & Chief Executive Officer.
Delores Sukhdeo, Chief Operation Officer.
Linda O'Bryon, Executive Vice President, NBR Enterprises & News.
Graham Simmons, Senior Vice President, Engineering & Operations.
Bernard Cottle, Facilities Operations Supervisor.
Larry Krupa, Chief Engineer.

Shirley C. Carroll, Senior Vice President, Finance.

Diane Arlotta, Vice President, Administrative Services.

Neal Hecker, Program Director.

David Mullins, Vice President, Marketing.

Bradley Hurlburt, Senior Vice President, Development.

WPBT-DT
Miami
Ch. 18

Licensee: Community Television Foundation of South Florida Inc., 14901 N.E. 20th Ave., Miami, FL 33181.

Studio: 14901 N.E. 20th Ave., Miami, FL 33181.

Mailing Address: PO Box 2, Miami, FL 33261-0002.

Phone: 305-949-8321. Fax: 305-944-4211.

Email: channel2@channel2.org **Web Site:** http://www.channel2.org

Technical Facilities: Channel No. 18 (494-500 MHz). Authorized power: 1000-kw max. visual. Antenna: 1014-ft above av. terrain, 1014-ft. above ground, 1020-ft. above sea level.

Latitude 25° 57' 30"
 Longitude 80° 12' 44"

Transmitter: 695 N.W. 199th St.

Note: Latitude and longitude coordinates shown are based on the North American Datum of 1927 (NAD 27) as currently required by the Mass Media Bureau of the FCC.

Ownership: Community TV Foundation of South Florida Inc.

Began Operation: High Definition. Station operating; no on-air date.

Represented (legal): Wilmer Hale.

Represented (engineering): Cohen Dippell & Everist PC.

Personnel:

Rick Schneider, President & Chief Executive Officer.
Delores Sukhdeo, Chief Operating Officer.
Linda O'Bryon, Executive Vice President, NBR Enterprises & News.
Diane Arlotta, Vice President, Administrative Services.
Graham Simmons, Senior Vice President, Engineering & Operations.
Bernard Cottle, Facilities Operations Supervisor.
Larry Krupa, Chief Engineer.
Shirley C. Carroll, Senior Vice President, Finance.
Neal Hecker, Program Director.
David Mullins, Vice President, Marketing.
Bradley Hurlburt, Senior Vice President, Development.

WCEU
New Smyrna Beach
Ch. 15

Licensee: Coastal Educational Broadcasters, PO Box 9245, Daytona Beach, FL 32120-9245.

Studio: 1200 W International Speedway Blvd., Suite B400, Daytona Beach, FL 32114.

Mailing Address: PO Box 9245, Daytona Beach, FL 32120-9245.

Phones: 386-506-4415; 800-638-9238. Fax: 386-254-4427.

Email: wceu@wceu.pbs.org **Web Site:** http://www.wceu.org

Technical Facilities: Channel No. 15 (476-482 MHz). Authorized power: 708-kw max. visual, 35.4-kw aural. Antenna: 576-ft above av. terrain, 569-ft. above ground, 606-ft. above sea level.

Latitude 29° 10' 24"
 Longitude 81° 09' 24"

Transmitter: 900 Indian Lake Rd., 7-mi. WSW of Daytona Beach.

Digital Facilities: Channel No. 33 (584-590 MHz). Power: 308-kw max. visual, aural. Antenna: 161-ft above av. terrain, 158-ft. above ground, 164-ft. above sea level.

Latitude 28° 36' 35"
 Longitude 81° 03' 35"

FCC Digital File Number: BNPEDT-20041215AEF. Granted: January 11, 2005.

Note: Latitude and longitude coordinates shown are based on the North American Datum of 1927 (NAD 27) as currently required by the Mass Media Bureau of the FCC.

Satellite Earth Stations: Television Technology; Vertex, 8-meter Ku-band; Microdyne, 3.8-meter KC-band; Scientific-Atlanta, 6-meter KC-band; Standard Communications, Jerrold receivers.

Ownership: Daytona Beach Community College District.

Began Operation: February 8, 1988.

Represented (legal): Dow, Lohnes & Albertson PLLC.

Represented (engineering): Kessler & Gehman Associates Inc.

Personnel:

Sandra Session-Robertson, Associate Vice President, General Manager & Public Relations.
William E. Schwartz, Chief Engineer.
Gabe Casanova, Business Manager.
Michael Dietz, Programming Director.
Scot Creveling, Underwriting Director & Corporate Support.
Bruce Dunn, Production Director.
Brian Long, Traffic Manager.
Andy Chalanick, Educational Services Director.

WCEU-DT
New Smyrna Beach
Ch. 33

Licensee: Coastal Educational Broadcasting Inc., PO Box 9245, Daytona Beach, FL 32120.

Studio: 1200 International Speedway Blvd., Suite B400, Daytona Beach, FL 32114.

Mailing Address: PO Box 9245, Daytona Beach, FL 32120-9245.

Phones: 386-506-4415; 800-638-9238. Fax: 386-254-4427.

Email: wceu@wceu.pbs.org **Web Site:** http://www.wceu.org

Technical Facilities: Channel No. 33 (584-590 MHz). Authorized power: 308-kw max. visual, aural. Antenna: 161-ft above av. terrain, 158-ft. above ground, 164-ft. above sea level.

Latitude 28° 36' 35"
Longitude 81° 03' 35"

Transmitter: 2.9-mi. N 90 degrees E of Lake Pickett.

Note: Latitude and longitude coordinates shown are based on the North American Datum of 1927 (NAD 27) as currently required by the Mass Media Bureau of the FCC.

Ownership: Daytona Beach Community College District.

Began Operation: Station operating; no on-air date.

Personnel:

Sandra Session-Robertson, Associate Vice President, General Manager & Public Relations.

Scot Creveling, Underwriting Director & Corporate Support.

Bill Schwartz, Chief Engineer.

Gabe Casanova, Business Manager.

Michael Dietz, Programming Director.

Bruce Dunn, Production Manager.

Brian Long, Traffic Manager.

Andy Chalanick, Educational Services Director.

WMFE-TV

Orlando

Ch. 23

Grantee: Community Communications Inc., 11510 E. Colonial Dr., Orlando, FL 32817.

Studio: 11510 E. Colonial Dr., Orlando, FL 32817.

Mailing Address: 11510 E. Colonial Dr., Orlando, FL 32817.

Phone: 407-273-2300. Fax: 407-273-3613.

Email: wmfe@wmfe.org **Web Site:** http://www.wmfe.org

Technical Facilities: Channel No. 23 (524-530 MHz). Authorized power: 950-kw max. visual. Antenna: 1247-ft above av. terrain, 1220-ft. above ground, 1286-ft. above sea level.

Latitude 28° 36' 08"
Longitude 81° 05' 37"

Transmitter: Approx. 3.5-mi. N of Bithlo.

Note: Latitude and longitude coordinates shown are based on the North American Datum of 1927 (NAD 27) as currently required by the Mass Media Bureau of the FCC.

Ownership: Community Communications Inc.-Florida.

Began Operation: Station operating under Special Temporary Authority at 250-kw max. visual; no on-air date

Personnel:

Stephen McKenney Steck, President & Chief Executive Officer.

Jose A. Fajardo, Executive Vice President & General Manager.

Aldo Vivona, Senior Vice President, Administration & Technology.

Pat Duggins, News Director.

Mike Simmons, Engineering Director.

Mike Hendrix, Director, Finance.

Mike Crane, Vice President of Programming.

Bethany Mott, Vice President of Marketing.

Keith Hastings, Production Director.

Les Anderson, Executive Producer.

Julia Downs, Human Resources Director.

Catherine McManus, Vice President of Membership.

WMFE-TV

Orlando

Ch. 24

Licensee: Community Communications Inc., 11510 E. Colonial Dr., Orlando, FL 32817-4699.

Studio: 11510 E. Colonial Dr., Orlando, FL 32817-4699.

Mailing Address: 11510 E. Colonial Dr., Orlando, FL 32817-4699.

Phone: 407-273-2300. Fax: 407-273-3613.

Email: wmfe@wmfe.org **Web Site:** http://www.wmfe.org

Technical Facilities: Channel No. 24 (530-536 MHz). Authorized power: 1350-kw max. visual. Antenna: 1247-ft above av. terrain, 1220-ft. above ground, 1286-ft. above sea level.

Latitude 28° 36' 08"
Longitude 81° 05' 37"

Digital Facilities: Channel No. 23 (524-530 MHz). Power: 950-kw max. visual. Antenna: 1247-ft above av. terrain, 1220-ft. above ground, 1286-ft. above sea level.

Latitude 28° 36' 08"
Longitude 81° 05' 37"

FCC Digital File Number: BPEDT-20000406AAR. Granted: February 22, 2001.

Note: Latitude and longitude coordinates shown are based on the North American Datum of 1927 (NAD 27) as currently required by the Mass Media Bureau of the FCC.

Satellite Earth Stations: Harris; Vertax, 8-meter; Collins, 10-meter; Collins receivers.

News Service: AP.

Ownership: Community Communications Inc.-Florida.

Began Operation: March 15, 1965.

Represented (legal): Schwartz, Woods & Miller.

Represented (engineering): Kessler & Gehman Associates Inc.

Personnel:

Stephen McKenney Steck, President & Chief Executive Officer.

Aldo Vivona, Senior Vice President, Administration & Technology.

Jose A. Fajardo, Executive Vice President & Chief Operating Officer.

Pat Duggins, News Director.

Mike Simmons, Engineering Director.

Mike Hendrix, Director, Finance.

Mike Crane, Vice President of Programming.

Bethany Mott, Vice President of Marketing.

Keith Hastings, Production Director.

Les Anderson, Executive Producer.

Julia Downs, Human Resources Director.

Catherine McManus, Vice President of Membership.

WFSG

Panama City

Ch. 56

Licensee: Board of Regents of Florida, acting for & on behalf of Florida State U., 1600 Red Barber Plaza, Tallahassee, FL 32310.

Studio: 1600 Red Barber Plaza, Tallahassee, FL 32310.

Mailing Address: 1600 Red Barber Plaza, Tallahassee, FL 32310.

Phone: 850-487-3170. Fax: 850-487-3093.

Email: mquick@mailer.fsu.edu **Web Site:** http://www.wfsu.org

Technical Facilities: Channel No. 56 (722-728 MHz). Authorized power: 1147.5-kw max. visual, 11.5-kw aural. Antenna: 500-ft above av. terrain, 470-ft. above ground, 531-ft. above sea level.

Latitude 30° 22' 02"
Longitude 85° 55' 29"

Transmitter: 6-mi. NW adjacent to Steeplefield Rd., 3.2-mi. W of Hwy. 79, near West Bay.

Digital Facilities: Channel No. 38 (614-620 MHz). Power: 49.2-kw max. visual. Antenna: 450-ft above av. terrain, 407-ft. above ground, 473-ft. above sea level.

Latitude 30° 22' 02"
Longitude 85° 55' 28"

FCC Digital File Number: BPEDT-19990707LC. Granted: July 30, 1999.

Note: Latitude and longitude coordinates shown are based on the North American Datum of 1927 (NAD 27) as currently required by the Mass Media Bureau of the FCC.

Satellite Earth Station: Andrew, 10-meter; Standard Communications receivers.

Ownership: Florida State U.

Began Operation: July 22, 1988.

Represented (legal): Cohn & Marks LLP.

Personnel:

Patrick Keating, General Manager.

Sarah Schuetz, Program & Operations Manager.

Jim McDaniel, Engineering Director.

Dave Lauther, Chief Engineer.

Denison Graham, Business Manager.

Beckie Hamilton, Program Manager.

Jannie Whitt, Promotion Director.

John Kwak, Development Director.

Mike Dunn, Production Director.

Michelle Thorpe, Membership Manager.

Marie Quick, Assistant to the General Manager.

Mike Arnold, Art Director.

WFSG-DT

Panama City

Ch. 38

Licensee: The Board of Regents acting for & on behalf of Florida State U., 1600 Red Barber Plaza, Tallahassee, FL 32310.

Studio: 1600 Red Barber Plaza, Tallahassee, FL 32310.

Mailing Address: 1600 Red Barber Plaza, Tallahassee, FL 32310-6068.

Phone: 850-487-3170. Fax: 850-487-3093.

Email: mquick@mailer.fsu.edu **Web Site:** http://www.wfsu.org

Technical Facilities: Channel No. 38 (614-620 MHz). Authorized power: 49.2-kw max. visual. Antenna: 450-ft above av. terrain, 407-ft. above ground, 473-ft. above sea level.

Latitude 30° 22' 02"
Longitude 85° 55' 28"

Transmitter: Steeplefield Rd., 5.2-mi. NW of West Bay.

Note: Latitude and longitude coordinates shown are based on the North American Datum of 1927 (NAD 27) as currently required by the Mass Media Bureau of the FCC.

Ownership: Florida State U.

Began Operation: Station operating; no on-air date

Personnel:

Patrick Keating, General Manager.

Sarah Schuetz, Program & Operations Manager.

Jim McDaniel, Engineering Director.

Dave Lauther, Chief Engineer.

Denison Graham, Business Manager.

Beckie Hamilton, Program Manager.

Jannie Whitt, Promotion Director.

John Kwak, Development Director.

Mike Dunn, Production Director.

Michelle Thorpe, Membership Manager.

Marie Quick, Assistant to the General Manager.

Mike Arnold, Art Director.

WSRE

Pensacola

Ch. 23

Licensee: District Board of Trustees, Pensacola Jr. College, 1000 College Blvd., Pensacola, FL 32504.

Studio: 1000 College Blvd., Pensacola, FL 32504.

Mailing Address: 1000 College Blvd., Pensacola, FL 32504.
Phone: 850-484-1200. **Fax:** 850-484-1255.
Email: info@wsre.pbs.org **Web Site:** http://www.wsre.org

Technical Facilities: Channel No. 23 (524-530 MHz). Authorized power: 3020-kw max. visual, 55-kw aural. Antenna: 481-ft above av. terrain, 481-ft. above ground, 561-ft. above sea level.

Latitude 30° 26' 36"
 Longitude 87° 14' 30"

Transmitter: 1403 W. Fairfield Dr., Pensacola.

Digital Facilities: Channel No. 31 (572-578 MHz). Power: 1000-kw max. visual. Antenna: 1739-ft above av. terrain, 1732-ft. above ground, 1880-ft. above sea level.

Latitude 30° 36' 45.3"
 Longitude 87° 38' 43.1"

FCC Digital File Number:

BMPEDT-19991217ABX. Granted: February 08, 2001.

Note: Latitude and longitude coordinates shown are based on the North American Datum of 1927 (NAD 27) as currently required by the Mass Media Bureau of the FCC.

Multichannel TV Sound: Stereo and separate audio program.

Satellite Earth Stations: Harris; Vertex, 8.1-meter Ku-band; DH Satellite, 3.1-meter KC-band; Andrew, 4.6-meter Ku-band; Standard Agile Omni, General Instrument receivers.

SVG Mobile Dish: Vertex, 2.6-meter Ku-band.

Ownership: Pensacola Jr. College District Board of Trustees.

Began Operation: September 11, 1967.

Represented (legal): Dow, Lohnes & Albertson PLLC.

Represented (engineering): Kessler & Gehman Associates Inc.

Personnel:

Sandy Cesaretti Ray, General Manager.

Roland Phillips, Chief Engineer.

Karen Pope, Business Manager & Controller.

Robin McArthur, Marketing & Promotion Manager.

Jill Hubbs, Director, Educational Services & Outreach.

Janie Stewart, Underwriting & Special Events Manager.

**WSRE-DT
 Pensacola
 Ch. 31**

Licensee: District Board of Trustees, Pensacola Jr. College, 1000 College Blvd., Pensacola, FL 32504.

Studio: 1000 College Blvd., Pensacola, FL 32504.

Mailing Address: 1000 College Blvd., Pensacola, FL 32504.

Phone: 850-484-1200. **Fax:** 850-484-1255.

Email: info@wsre.pbs.org **Web Site:** http://www.wsre.org

Technical Facilities: Channel No. 31 (572-578 MHz). Authorized power: 1000-kw max. visual. Antenna: 1739-ft above av. terrain, 1732-ft. above ground, 1880-ft. above sea level.

Latitude 30° 36' 45.3"
 Longitude 87° 38' 43.1"

Transmitter: 1.6-mi. N of Elsanor, AL.

Note: Latitude and longitude coordinates shown are based on the North American Datum of 1927 (NAD 27) as currently required by the Mass Media Bureau of the FCC.

Ownership: Pensacola Jr. College District Board of Trustees.

Began Operation: July 3, 2001.

Represented (legal): Dow, Lohnes & Albertson PLLC.

Represented (engineering): Kessler & Gehman Associates Inc.

Personnel:

Sandy Cesaretti Ray, General Manager.

Roland Phillips, Chief Engineer.

Karen Pope, Business Manager & Controller.

Robin McArthur, Marketing & Promotion Manager.

Janie Stewart, Underwriting & Special Events Manager.

Jill Hubbs, Director, Educational Services & Outreach.

**WFSU-DT
 Tallahassee
 Ch. 32**

Licensee: Board of Regents of Florida, acting for & on behalf of Florida State U., 1600 Red Barber Plaza, Tallahassee, FL 32310.

Studio: 1600 Red Barber Plaza, Tallahassee, FL 32310-6068.

Mailing Address: 1600 Red Barber Plaza, Tallahassee, FL 32310.

Phone: 850-487-3170. **Fax:** 850-487-3093.

Email: mquick@mailers.fsu.edu **Web Site:** http://www.wfsu.org

Technical Facilities: Channel No. 32 (578-584 MHz). Authorized power: 937.8-kw max. visual. Antenna: 776-ft above av. terrain, 794-ft. above ground, 919-ft. above sea level.

Latitude 30° 21' 31.21"
 Longitude 84° 36' 38.23"

Transmitter: Junction of National Forest Rds. 344 & 344B, 6.9-mi. SW of Holland.

Note: Latitude and longitude coordinates shown are based on the North American Datum of 1927 (NAD 27) as currently required by the Mass Media Bureau of the FCC.

Ownership: Florida State U.

Began Operation: Station operating; no on-air date

Personnel:

Patrick Keating, General Manager.

Sarah Schuetz, Operations & Programming Director.

Jim McDaniel, Engineering Director.

Leo Barfield, Chief Engineer.

Ray Chamberlain, Assistant Chief Engineer.

Denison Graham, Business Manager.

Beckie Hamilton, Program Manager.

Jannie Whitt, Promotion Director.

John Kwak, Development Director.

Mike Dunn, Production Director.

Michelle Thorpe, Membership Manager.

Marie Quick, Assistant to the General Manager.

Mike Arnold, Art Director.

**WFSU-TV
 Tallahassee
 Ch. 11**

Licensee: Board of Regents of Florida, acting for & on behalf of Florida State U., 1600 Red Barber Plaza, Tallahassee, FL 32310.

Studio: 1600 Red Barber Plaza, Tallahassee, FL 32310-6068.

Mailing Address: 1600 Red Barber Plaza, Tallahassee, FL 32310-6068.

Phone: 850-487-3170. **Fax:** 850-487-3093.

Email: mquick@mailers.fsu.edu **Web Site:** http://www.wfsu.org

Technical Facilities: Channel No. 11 (198-204 MHz). Authorized power: 316-kw visual, 31.6-kw aural. Antenna: 777-ft above av. terrain, 774-ft. above ground, 897-ft. above sea level.

Latitude 30° 21' 29"
 Longitude 84° 36' 39"

Transmitter: 6.9-mi. SW of Holland, FL at Apalachicola National Forest Junction.

Digital Facilities: Channel No. 32 (578-584 MHz). Power: 937.8-kw max. visual. Antenna: 776-ft above av. terrain, 794-ft. above ground, 919-ft. above sea level.

Latitude 30° 21' 31.21"
 Longitude 84° 36' 38.23"

FCC Digital File Number: BMPEDT-20020816AAW. Granted: November 18, 2002.

Note: Latitude and longitude coordinates shown are based on the North American Datum of 1927 (NAD 27) as currently required by the Mass Media Bureau of the FCC.

Multichannel TV Sound: Stereo only.

Satellite Earth Stations: Harris; SatCom, 9.2-meter C-band; Andrew, 10-meter C-band; Standard Communications, Microdyne receivers.

Radio Stations(s): WFSU-FM, 100-kw, 88.9 MHz.

Ownership: Florida State U.

Began Operation: September 20, 1960.

Represented (legal): Cohn & Marks LLP.

Personnel:

Patrick Keating, General Manager.

Sarah Schuetz, Operations & Programming Manager.

Jim McDaniel, Engineering Director.

Leo Barfield, Chief Engineer.

Ray Chamberlain, Assistant Chief Engineer.

Denison Graham, Business Manager.

Beckie Hamilton, Program Manager.

Jannie Whitt, Promotion Director.

John Kwak, Development Director.

Mike Dunn, Production Director.

Michelle Thorpe, Membership Manager.

Marie Ellen Quick, Assistant to the General Manager.

Mike Arnold, Art Director.

**WEDU
 Tampa
 Ch. 3**

Licensee: Florida West Coast Public Broadcasting Inc., 1300 North Blvd., Tampa, FL 33607.

Studio: 1300 North Blvd., Tampa, FL 33607.

Mailing Address: PO Box 4033, Tampa, FL 33677-4033.

Phones: 813-254-9338; 800-354-9338. **Fax:** 813-253-0826.

Web Site: http://www.wedu.org

Technical Facilities: Channel No. 3 (60-66 MHz). Authorized power: 100-kw visual, 20-kw aural. Antenna: 1551-ft above av. terrain, 1536-ft. above ground, 1611-ft. above sea level.

Latitude 27° 49' 48"
 Longitude 82° 15' 59"

Transmitter: 13310 Rhodine Rd., 4-mi. SE of Riverview.

Digital Facilities: Channel No. 54 (710-716 MHz). Power: 1620-kw max. visual. Antenna: 1486-ft above av. terrain, 1476-ft. above ground, 1555-ft. above sea level.

Latitude 27° 50' 52"
 Longitude 82° 15' 48"

FCC Digital File Number: BPEDT-19991112ACO. Granted: June 26, 2000.

Note: Latitude and longitude coordinates shown are based on the North American Datum of 1927 (NAD 27) as currently required by the Mass Media Bureau of the FCC.

Multichannel TV Sound: Stereo and separate audio program.

Ownership: Florida West Coast Public Broadcasting Inc.

Began Operation: October 27, 1958.

Represented (legal): Dow, Lohnes & Albertson PLLC.

Represented (engineering): Kessler & Gehman Associates Inc.

Personnel:

Richard M. Lobo, President & Chief Executive Officer.

Leah Rickenbacker, Vice President, Administration.

Frank Wolynski, Vice President, Engineering & Operations.

Miguel Amador, Chief Engineer.

Jack Conley, Operations Services Director.

Patrick Perkins, Chief Financial Officer.

Paul Grove, Vice President, Programming.

Claire O'Connor-Solomon, Vice President, Development.

Eric Hosch, Traffic Coordinator.

Angela Jones, Traffic Coordinator.

Sartura Shuman, Education Outreach Coordinator.

WEDU-DT Tampa Ch. 54

Grantee: Florida West Coast Public Broadcasting Inc., 1300 North Blvd., Tampa, FL 33607.

Studio: 1300 North Blvd., Tampa, FL 33607.
Mailing Address: PO Box 4033, Tampa, FL 33677-4033.

Phone: 813-254-9338; 800-354-9338. Fax: 813-253-0826.

Web Site: <http://www.wedu.org>

Technical Facilities: Channel No. 54 (710-716 MHz). Authorized power: 1620-kw max. visual. Antenna: 1486-ft above av. terrain, 1476-ft. above ground, 1555-ft. above sea level.

Latitude	27°	50'	52"
Longitude	82°	15'	48"

Requests modification of CP for change to 387-kw max. visual, 1487-ft above av. terrain, 1479-ft. above ground, 1555-ft. above sea level lat. 27° 50' 50", long. 82° 15' 50"; BNPEDT-20060707AEU.

Note: Latitude and longitude coordinates shown are based on the North American Datum of 1927 (NAD 27) as currently required by the Mass Media Bureau of the FCC.

Ownership: Florida West Coast Public Broadcasting Inc.

Began Operation: Station operating under Special Temporary Authority at 387-kw max. visual; no on-air date

Represented (legal): Dow, Lohnes & Albertson PLLC.

Personnel:

Richard M. Lobo, President & Chief Executive Officer.

Leah Rickenbacker, Vice President, Administration.

Jack Conley, Operation Services Director.

Frank Wolynski, Vice President, Engineering & Operations.

Miguel Amador, Chief Engineer.

Patrick Perkins, Chief Financial Officer.

Paul Grove, Vice President, Programming.

Claire O'Connor-Solemon, Vice President, Development.

Eric Hosch, Traffic Coordinator.

Angela Jones, Traffic Coordinator.

Sartura Shuman, Education Outreach Coordinator.

WUSF-DT Tampa Ch. 34

Grantee: U. of South Florida, Board of Regents, 4202 Fowler Ave., Tampa, FL 33620.

Studio: 4205 E. Fowler Ave., TVB 100, Tampa, FL 33620.

Mailing Address: 4202 E. Fowler Ave., TVB 100, Tampa, FL 33620.

Phones: 813-974-4000; 800-654-3703. Fax: 813-974-4806.

Email: jurofsky@wusf.org Web Site: <http://www.wusf.org>

Technical Facilities: Channel No. 34 (590-596 MHz). Authorized power: 21.2-kw max. visual, aural. Antenna: 1486-ft above av. terrain, 1480-ft. above ground, 79-ft. above sea level.

Latitude	27°	50'	52"
Longitude	82°	15'	48"

Note: Latitude and longitude coordinates shown are based on the North American Datum of 1927 (NAD 27) as currently required by the Mass Media Bureau of the FCC.

Ownership: U. of South Florida Board of Trustees.

Began Operation: Station operating under Special Temporary Authority at 21.2-kw max. visual; no on-air date

Personnel:

Jo Ann Urofsky, General Manager.

Patricia Holley, Station Manager & Director of Creative Resources.

Art Wilson, Chief Engineer.

Susan Geiger, Program Manager.

Daniel Moon, On-Air Promotion Manager.

Scott Nolan, Development Officer.

Andy Latimer, Director, New Business Development.

Lance LaPointe, Production Manager.

Debra Smith-MacDonald, Membership Services Manager.

WUSF-TV Tampa Ch. 16

Licensee: U. of South Florida, Board of Regents, 4202 E. Fowler Ave., Tampa, FL 33620.

Studio: 4202 E. Fowler Ave., TVB 100, Tampa, FL 33620.

Mailing Address: 4202 E. Fowler Ave., TVB 100, Tampa, FL 33620.

Phones: 813-974-4000; 800-654-3703. Fax: 813-974-4806.

Email: jurofsky@wusf.org Web Site: <http://www.wusf.org>

Technical Facilities: Channel No. 16 (482-488 MHz). Authorized power: 1050-kw max. visual, 110-kw aural. Antenna: 1010-ft above av. terrain, 1021-ft. above ground, 1096-ft. above sea level.

Latitude	27°	50'	52.5"
Longitude	82°	15'	48.0"

Transmitter: Boyette Rd., Riverview.

Digital Facilities: Channel No. 34 (590-596 MHz). Power: 21.2-kw max. visual, aural. Antenna: 1486-ft above av. terrain, 1480-ft. above ground, 79-ft. above sea level.

Latitude	27°	50'	52"
Longitude	82°	15'	48"

FCC Digital File Number: BPEDT-19991217ACB. Granted: April 09, 2001.

Note: Latitude and longitude coordinates shown are based on the North American Datum of 1927 (NAD 27) as currently required by the Mass Media Bureau of the FCC.

Satellite Earth Stations: Harris; Vertex, 8.1-meter; Collins, 10-meter; Standard Communications, Rockwell receivers.

Radio Stations(s): WUSF, 100-kw, 89.7 MHz (No. 209), 810-ft.

Ownership: U. of South Florida Board of Trustees.

Began Operation: September 12, 1966.

Represented (legal): Cohn & Marks LLP.

Personnel:

JoAnn Urofsky, General Manager.

Patricia Holley, Station Manager & Director of Creative Resources.

Art Wilson, Chief Engineer.

Susan Geiger, Program Manager.

Daniel Moon, On-Air Promotion Manager.

Scott Nolan, Development Officer.

Andy Latimer, Director, New Business Development.

Lance LaPointe, Production Manager.

Debra Smith-MacDonald, Membership Services Manager.

WXEL-DT West Palm Beach Ch. 27

Licensee: Barry Telecommunications Inc., PO Box 6607, West Palm Beach, FL 33405.

Studio: 3401 S. Congress Ave., Boynton Beach, FL 33426.

Mailing Address: PO Box 6607, West Palm Beach, FL 33405.

Phones: 561-737-8000; 800-915-9935. Fax: 561-369-3067.

Email: info@wxel.org Web Site: <http://www.wxel.org>

Technical Facilities: Channel No. 27 (548-554 MHz). Authorized power: 400-kw max. visual. Antenna: 1444-ft above av. terrain, 1440-ft. above ground, 1456-ft. above sea level.

Latitude	26°	34'	37"
Longitude	80°	14'	32"

Note: Latitude and longitude coordinates shown are based on the North American Datum of 1927 (NAD 27) as currently required by the Mass Media Bureau of the FCC.

Ownership: Barry Telecommunications Inc.

Began Operation: July 4, 2004.

Represented (legal): Holland & Knight LLP.

Personnel:

Jerry Carr, President, General Manager & Chief Executive Officer.

Bernie Henneberg, Vice President, Finance.

Mike Maville, Chief Engineer.

Lee Rowand, Creative Services & Program Director.

Bill Wasko, Production Manager.

Jo Ann Cole, Traffic Manager.

Marlene Figueroa, Community Affairs Director.

Amy Fruchtmann, Membership Director.

Ross Cooper, Sales Underwriting Manager.

WXEL-TV West Palm Beach Ch. 42

Licensee: Barry Telecommunications Inc., PO Box 6607, West Palm Beach, FL 33405.

Studio: 3401 S. Congress Ave., Boynton Beach, FL 33426.

Mailing Address: PO Box 6607, West Palm Beach, FL 33405.

Phones: 561-737-8000; 800-915-9935. Fax: 561-369-3067.

Email: info@wxel.org Web Site: <http://www.wxel.org>

Technical Facilities: Channel No. 42 (638-644 MHz). Authorized power: 2140-kw max. visual, aural. Antenna: 1444-ft above av. terrain, 1440-ft. above ground, 1457-ft. above sea level.

Latitude	26°	34'	37"
Longitude	80°	14'	32"

Transmitter: 7.7-mi. WSW of Greenacres City.

Digital Facilities: Channel No. 27 (548-554 MHz). Power: 400-kw max. visual. Antenna: 1444-ft above av. terrain, 1440-ft. above ground, 1456-ft. above sea level.

Latitude	26°	34'	37"
Longitude	80°	14'	32"

FCC Digital File Number: BPEDT-20000403AAT. Granted: October 24, 2002.

Note: Latitude and longitude coordinates shown are based on the North American Datum of 1927 (NAD 27) as currently required by the Mass Media Bureau of the FCC.

Multichannel TV Sound: Stereo only.

Satellite Earth Stations: RCA; Microdyne, 7-meter C-band; Vertex, 8.1-meter Ku-band; Comtech, 4.5-meter C-band; Standard Components, Sierra, Chapparral receivers.

Radio Stations(s): WXEL, 25-kw, 90.7 MHz (No. 214), 350-ft.

News Services: NPR, AP.

Ownership: Barry Telecommunications Inc.

Began Operation: July 8, 1982. Sale to WXEL Public Broadcasting Corp. pending.

Represented (legal): Holland & Knight LLP.

Represented (engineering): Rubin, Bednarek & Associates Inc.

Personnel:

Jerry Carr, President, General Manager & Chief Executive Officer.

Mike Maville, Chief Engineer.

Bernie Henneberg, Vice President, Finance.

Lee Rowand, Creative Services & Program Director.

Bill Wasko, Production Manager.

Jo Ann Cole, Traffic Manager.

Marlene Figueroa, Community Affairs Director.

Amy Fruchtmann, Membership Director.

Ross Cooper, Sales Underwriting Manager.

Marcia Killingsworth, Public Relations Manager.

Georgia

WGTV Athens Ch. 8

Licensee: Georgia Public Telecommunications Commission, 260 14th St. NW, Atlanta, GA 30318.

Studio: 260 14th St. NW, Atlanta, GA 30318.

Mailing Address: 260 14th St. NW, Atlanta, GA 30318.

Phones: 404-685-2400; 800-222-6006. **Fax:** 404-685-2431.

Email: mfehlig@gpb.org **Web Site:** http://www.gpb.org

Technical Facilities: Channel No. 8 (180-186 MHz). Authorized power: 316-kw & 29.9-kw horizontal visual, 31.6-kw & 29.9-kw horizontal aural. Antenna: 938-ft above av. terrain, 358-ft. above ground, 2049-ft. above sea level.

Latitude 33° 48' 18.33"
Longitude 84° 08' 39.7"

Transmitter: 2 Robert E. Lee Blvd., Stone Mountain.

Digital Facilities: Channel No. 12 (204-210 MHz). Power: 16-kw visual. Antenna: 997-ft above av. terrain, 282-ft. above ground, 1909-ft. above sea level.

Latitude 33° 48' 18"
Longitude 84° 08' 40"

FCC Digital File Number: BNPEDT-20020923ABE. Granted: March 07, 2003.

Note: Latitude and longitude coordinates shown are based on the North American Datum of 1927 (NAD 27) as currently required by the Mass Media Bureau of the FCC.

Multichannel TV Sound: Stereo and separate audio program.

Satellite Earth Stations: Harris; Vertex, 8.1-meter Ku-band; Prodelin, 3.7-meter Ku-band; Comsat, Andrew receivers.

News Service: AP.

Ownership: Georgia Public Telecommunications Commission.

Began Operation: May 23, 1960.

Represented (legal): Arent Fox Kirtner Plotkin & Kahn PLLC.

Personnel:

- Nancy Hall, Interim Executive Director.
- John Hughes, Deputy Director.
- Robert Olive, Television Broadcast Services Director & General Sales Manager.
- Mark Fehlig, Technical & Engineering Services Director.
- Bonnie Bean, Chief Financial Officer.
- Mike Klein, GPTV Productions Director.
- Melvin Jones, Human Resources Director.
- Michael Nixon, Information Technology & Education Services Director.

WATC Atlanta Ch. 57

Licensee: Community Television Inc., PO Box 1616, Greenville, SC 29602.

Studio: 1862 Enterprise Dr., Norcross, GA 30093.

Mailing Address: 1862 Enterprise Dr., Norcross, GA 30093.

Phone: 770-300-9828. **Fax:** 770-300-9838.

Email: johnbroomall@yahoo.com

Technical Facilities: Channel No. 57 (728-734 MHz). Authorized power: 1729-kw max. visual. Antenna: 1047-ft above av. terrain, 171-ft. above ground, 2054-ft. above sea level.

Latitude 34° 03' 59"
Longitude 84° 27' 17"

Transmitter: Sweat Mountain, near Roswell.

Digital Facilities: Channel No. 41 (632-638 MHz). Power: 165-kw max. visual. Antenna: 1047-ft above av. terrain, 171-ft. above ground, 2054-ft. above sea level.

Latitude 34° 03' 59"
Longitude 84° 27' 17"

FCC Digital File Number: BPEDT-20000322AAD. Granted: January 29, 2001.

Note: Latitude and longitude coordinates shown are based on the North American Datum of 1927 (NAD 27) as currently required by the Mass Media Bureau of the FCC.

Ownership: Community Television Inc.

Began Operation: April 14, 1996. Transfer of control from James Thompson, et al. to James Thompson et al. approved by FCC January 30, 2004.

Represented (legal): Gene A. Bechtel.

Personnel:

- James Thompson, President & General Manager.
- Scott Wills, Chief Engineer.
- John Broomall, General Sales & Underwriting Manager.
- Greg West, Programming Director.
- Vincent Thompson, Production Manager.
- Pat Mathis, Business Manager.

WATC-DT Atlanta Ch. 41

Grantee: Community Television Inc., PO Box 1616, Greenville, SC 29602.

Studio: 1852 Enterprise Dr., Norcross, GA 30093.

Mailing Address: 1852 Enterprise Dr., Norcross, GA 30093.

Phone: 770-300-9828. **Fax:** 770-300-9838.

Email: johnbroomall@yahoo.com

Technical Facilities: Channel No. 41 (632-638 MHz). Authorized power: 165-kw max. visual. Antenna: 1047-ft above av. terrain, 171-ft. above ground, 2054-ft. above sea level.

Latitude 34° 03' 59"
Longitude 84° 27' 17"

Transmitter: Side of existing WATC (TV) tower, atop Sweat Mountain, near Roswell.

Note: Latitude and longitude coordinates shown are based on the North American Datum of 1927 (NAD 27) as currently required by the Mass Media Bureau of the FCC.

Ownership: Community Television Inc.

Began Operation: Station operating under Special Temporary Authority at 7.1-kw max. visual; no on-air date.

Personnel:

- James Thompson, President & General Manager.
- Scott Wills, Chief Engineer.
- John Broomall, General Sales & Underwriting Manager.
- Greg West, Programming Director.
- Vincent Thompson, Production Manager.
- Pat Mathis, Business Manager.

WPBA Atlanta Ch. 30

Licensee: Board of Education of the City of Atlanta, 210 Pryor St. SW, Atlanta, GA 30335.

Studio: 740 Bismark Rd. NE, Atlanta, GA 30324.

Mailing Address: 740 Bismark Rd. NE, Atlanta, GA 30324.

Phone: 678-686-0321. **Fax:** 678-686-0356.

Email: jyork@wabe-wpba.org **Web Site:** http://www.wpba.org

Technical Facilities: Channel No. 30 (566-572 MHz). Authorized power: 1380-kw max. visual, 77.6-kw aural. Antenna: 1096-ft above av. terrain, 1033-ft. above ground, 2016-ft. above sea level.

Latitude 33° 45' 35"
Longitude 84° 20' 07"

Transmitter: 1610 New St.

Digital Facilities: Channel No. 21 (512-518 MHz). Power: 55.4-kw max. visual. Antenna: 872-ft above av. terrain, 821-ft. above ground, 1801-ft. above sea level.

Latitude 33° 45' 32"
Longitude 84° 20' 07"

FCC Digital File Number: BPEDT-20000426ABN. Granted: February 15, 2001.

Note: Latitude and longitude coordinates shown are based on the North American Datum of 1927 (NAD 27) as currently required by the Mass Media Bureau of the FCC.

Satellite Earth Station: Harris; Scientific-Atlanta, 10-meter; Scientific-Atlanta, Collins receivers.

Radio Stations(s): WABE, 100-kw, 90.1 MHz (No. 211), 420-ft.

Ownership: Board of Education of the City of Atlanta.

Began Operation: February 17, 1958.

Represented (legal): Schwartz, Woods & Miller.

Represented (engineering): CTG.

Personnel:

- Milton Clipper, President & Chief Executive Officer.
- John Weatherford, Senior Vice President, Public Broadcasting Atlanta.
- Mike Halpin, Senior Vice President, DTV.
- Dustin Lecate, Station Manager.
- Reed Haggard, Sales & Underwriting Director.
- John York, Engineering Director.
- Irene Wroen, Chief Financial Officer.
- Monique Williams, Finance Director.
- Jeanette Pinkston, Broadcasting & Media Director.
- Kenneth Brown, Human Resources Director.
- Wayne Sharpe, New Media Director.

WPBA-DT Atlanta Ch. 21

Licensee: Board of Education of the City of Atlanta, 210 Pryor St. SW, Atlanta, GA 30335.

Studio: 740 Bismark Dr. NE, Atlanta, GA 30324.

Mailing Address: 740 Bismark Dr. NE, Atlanta, GA 30324.

Phone: 678-686-0321. **Fax:** 678-686-0356.

Email: jyork@wabe-wpba.org **Web Site:** http://www.wpba.org

Technical Facilities: Channel No. 21 (512-518 MHz). Authorized power: 55.4-kw max. visual. Antenna: 872-ft above av. terrain, 821-ft. above ground, 1801-ft. above sea level.

Latitude 33° 45' 32"
Longitude 84° 20' 07"

Note: Latitude and longitude coordinates shown are based on the North American Datum of 1927 (NAD 27) as currently required by the Mass Media Bureau of the FCC.

Satellite Earth Station: Harris; Scientific-Atlanta, 10-meter; Scientific-Atlanta, Collins receivers.

Ownership: Board of Education of the City of Atlanta.

Began Operation: January 1, 2005.

Personnel:

- Milton Clipper, President & Chief Executive Officer.
- John Weatherford, Senior Vice President, Public Broadcasting Atlanta.
- Mike Halpin, Senior Vice President, DTV.
- Dustin Lecate, Station Manager.
- Reed Haggard, Sales & Underwriting Director.
- John York, Engineering Director.
- Irene Wroen, Chief Financial Officer.
- Monique Williams, Finance Director.

Jeanette Pinkston, Broadcasting & Media Director.

Kenneth Brown, Human Resources Director.

Wayne Sharpe, New Media Director.

WCLP-DT Chatsworth Ch. 33

Licensee: Georgia Public Telecommunications Commission, 260 14th St. NW, Atlanta, GA 30318.

Studio: 260 14th St. NW, Atlanta, GA 30318.

Mailing Address: 260 14th St. NW, Atlanta, GA 30318.

Phones: 404-685-2400; 800-222-6006. Fax: 404-685-2431.

Email: mfehlig@gpb.org **Web Site:** http://www.gpb.org

Technical Facilities: Channel No. 33 (584-590 MHz). Authorized power: 426-kw max. visual. Antenna: 1762-ft above av. terrain, 246-ft. above ground, 2963-ft. above sea level.

Latitude 34° 45' 06"
Longitude 84° 42' 54"

Transmitter: Cohutta Mountain, 3-mi. ESE of Chatsworth, 2765 Fort Mountain State Park Rd.

Note: Latitude and longitude coordinates shown are based on the North American Datum of 1927 (NAD 27) as currently required by the Mass Media Bureau of the FCC.

Ownership: Georgia Public Telecommunications Commission.

Began Operation: May 1, 2003.

Personnel:

Nancy Hall, Interim Executive Director.

John Hughes, Deputy Director.

Robert Olive, Television Broadcast Services Director & General Sales Manager.

Mark Fehlig, Technical & Engineering Services Director.

Bonnie Bean, Chief Financial Officer.

Mike Klein, GPTV Productions Director.

Melvin Jones, Human Resources Director.

Michael Nixon, Informational Technology & Education Services Director.

Marcia Killingsworth, Public Relations Manager.

WCLP-TV Chatsworth Ch. 18

Licensee: Georgia Public Telecommunications Commission, 260 14th St. NW, Atlanta, GA 30318.

Studio: 260 14th St. NW, Atlanta, GA 30318.

Mailing Address: 260 14th St. NW, Atlanta, GA 30318.

Phones: 404-685-2400; 800-222-6006. Fax: 404-685-2431.

Email: mfehlig@gpb.org **Web Site:** http://www.gpb.org

Technical Facilities: Channel No. 18 (494-500 MHz). Authorized power: 5000-kw max. & 447-kw horizontal visual, 63.1-kw & 44.7-kw horizontal aural. Antenna: 1854-ft above av. terrain, 330-ft. above ground, 3046-ft. above sea level.

Latitude 34° 45' 06"
Longitude 84° 42' 54"

Transmitter: Cohutta Mountain, 3.3-mi. ESE of Chatsworth.

Digital Facilities: Channel No. 33 (584-590 MHz). Power: 426-kw max. visual. Antenna: 1762-ft above av. terrain, 246-ft. above ground, 2963-ft. above sea level.

Latitude 34° 45' 06"
Longitude 84° 42' 54"

FCC Digital File Number: BPEDT-20000425AAP. Granted: August 28, 2001.

Note: Latitude and longitude coordinates shown are based on the North American Datum of 1927 (NAD 27) as currently required by the Mass Media Bureau of the FCC.

Ownership: Georgia Public Telecommunications Commission.

Began Operation: January 30, 1967.

Personnel:

Nancy Hall, Interim Executive Director.

John Hughes, Deputy Director.

Robert Olive, Television Broadcast Services Director & General Sales Manager.

Mark Fehlig, Technical & Engineering Services Director.

Bonnie Bean, Chief Financial Officer.

Mike Klein, GPTV Productions Director.

Melvin Jones, Human Resources Director.

Michael Nixon, Informational Technology & Education Services Director.

Marcia Killingsworth, Public Relations Manager.

WMUM-DT Cochran Ch. 7

Licensee: Georgia Public Telecommunications Commission, 260 14th St. NW, Atlanta, GA 30318.

Studio: 260 14th St. NW, Atlanta, GA 30318.

Mailing Address: 260 14th St. NW, Atlanta, GA 30318.

Phones: 404-685-2400; 800-222-6006. Fax: 404-685-2431.

Email: mfehlig@gpb.org **Web Site:** http://www.gpb.org

Technical Facilities: Channel No. 7 (174-180 MHz). Authorized power: 22-kw visual. Antenna: 1211-ft above av. terrain, 1175-ft. above ground, 1555-ft. above sea level.

Latitude 32° 28' 11"
Longitude 83° 15' 17"

Transmitter: Salem Cary Rd., off Hwy. 26, 7.5-mi. NE of Cochran.

Note: Latitude and longitude coordinates shown are based on the North American Datum of 1927 (NAD 27) as currently required by the Mass Media Bureau of the FCC.

Ownership: Georgia Public Telecommunications Commission.

Began Operation: May 1, 2003.

Personnel:

Nancy Hall, Interim Executive Director.

John Hughes, Deputy Director.

Robert Olive, Television Broadcast Services Director & General Sales Manager.

Mark Fehlig, Technical & Engineering Services Director.

Bonnie Bean, Chief Financial Officer.

Mike Klein, GPTV Productions Director.

Melvin Jones, Human Resources Director.

Michael Nixon, Informational Technology & Education Services Director.

Marcia Killingsworth, Public Relations Manager.

WMUM-TV Cochran Ch. 29

Licensee: Georgia Public Telecommunications Commission, 260 14th St. NW, Atlanta, GA 30318.

Studio: 260 14th St. NW, Atlanta, GA 30318.

Mailing Address: 260 14th St. NW, Atlanta, GA 30318.

Phones: 404-685-2400; 800-222-6006. Fax: 404-685-2431.

Email: mfehlig@gpb.org **Web Site:** http://www.gpb.org

Technical Facilities: Channel No. 29 (560-566 MHz). Authorized power: 5000-kw max. visual, 50.1-kw aural. Antenna: 1148-ft above av. terrain, 1138-ft. above ground, 1458-ft. above sea level.

Latitude 32° 28' 11"
Longitude 83° 15' 17"

Transmitter: 7.5-mi. NE of Cochran.

Digital Facilities: Channel No. 7 (174-180 MHz). Power: 22-kw visual. Antenna: 1211-ft above av. terrain, 1175-ft. above ground, 1555-ft. above sea level.

Latitude 32° 28' 11"
Longitude 83° 15' 17"

FCC Digital File Number: BPEDT-20000425AAQ. Granted: June 01, 2001.

Note: Latitude and longitude coordinates shown are based on the North American Datum of 1927 (NAD 27) as currently required by the Mass Media Bureau of the FCC.

Ownership: Georgia Public Telecommunications Commission.

Began Operation: January 1, 1968.

Personnel:

Nancy Hall, Interim Executive Director.

John Hughes, Deputy Director.

Robert Olive, Television Broadcast Services Director & General Sales Manager.

Mark Fehlig, Technical & Engineering Services Director.

Bonnie Bean, Chief Financial Officer.

Mike Klein, GPTV Productions Director.

Melvin Jones, Human Resources Director.

Michael Nixon, Information Technology & Education Services Director.

Marcia Killingsworth, Public Relations Manager.

WJSP-TV Columbus Ch. 28

Licensee: Georgia Public Telecommunications Commission, 260 14th St. NW, Atlanta, GA 30318.

Studio: 216 14th St. NW, Atlanta, GA 30318.

Mailing Address: 260 14th St. NW, Atlanta, GA 30318.

Phones: 404-685-2400; 800-222-6006. Fax: 404-685-2431.

Email: mfehlig@gpb.org **Web Site:** http://www.gpb.org

Technical Facilities: Channel No. 28 (554-560 MHz). Authorized power: 5000-kw max. visual. Antenna: 1511-ft above av. terrain, 1077-ft. above ground, 2377-ft. above sea level.

Latitude 32° 51' 08"
Longitude 84° 42' 04"

Transmitter: Hwy. 85 W, 3.5-mi. S of Warm Springs.

Digital Facilities: Channel No. 23 (524-530 MHz). Power: 250-kw max. visual. Antenna: 1516-ft above av. terrain, 1076-ft. above ground, 2375-ft. above sea level.

Latitude 32° 51' 08"
Longitude 84° 42' 04"

FCC Digital File Number: BPEDT-20000501AFY. Granted: February 15, 2001.

Note: Latitude and longitude coordinates shown are based on the North American Datum of 1927 (NAD 27) as currently required by the Mass Media Bureau of the FCC.

Ownership: Georgia Public Telecommunications Commission.

Began Operation: August 10, 1964.

Personnel:

Nancy Hall, Interim Executive Director.

John Hughes, Deputy Director.

Robert Olive, Television Broadcast Services Director & General Sales Manager.

Mark Fehlig, Technical & Engineering Services Director.

Bonnie Bean, Chief Financial Officer.

Mike Klein, GPTV Production Manager.

Melvin Jones, Human Resources Director.

Michael Nixon, Informational Technology & Educational Services Director.

Marcia Killingsworth, Public Relations Manager.

WACS-TV
Dawson
Ch. 25

Licensee: Georgia Public Telecommunications Commission, 260 14th St. NW, Atlanta, GA 30318.

Studio: 260 14th St. NW, Atlanta, GA 30318.

Mailing Address: 260 14th St. NW, Atlanta, GA 30318.

Phones: 404-685-2400; 800-222-6006. Fax: 404-685-2431.

Email: mfehlig@gpb.org Web Site: http://www.gpb.org

Technical Facilities: Channel No. 25 (536-542 MHz). Authorized power: 501-kw max. & 363-kw horizontal visual, 50.1-kw & 36.3-kw horizontal aural. Antenna: 1078-ft above av. terrain, 1092-ft. above ground, 1545-ft. above sea level.

Latitude 31° 56' 15"
 Longitude 84° 33' 15"

Transmitter: 12.7-mi. NNW of Dawson.

Digital Facilities: Channel No. 8 (180-186 MHz). Power: 6-kw visual. Antenna: 1027-ft above av. terrain, 1007-ft. above ground, 1460-ft. above sea level.

Latitude 31° 56' 15"
 Longitude 84° 33' 15"

FCC Digital File Number: BMPEdT-20020923ABC. Granted: November 22, 2002.

Note: Latitude and longitude coordinates shown are based on the North American Datum of 1927 (NAD 27) as currently required by the Mass Media Bureau of the FCC.

Ownership: Georgia Public Telecommunications Commission.

Began Operation: March 6, 1967.

Personnel:

- Nancy Hall, Interim Executive Director.
- John Hughes, Deputy Director.
- Robert Olive, Television Broadcast Services Director & General Sales Manager.
- Mark Fehlig, Technical & Engineering Services Director.
- Bonnie Bean, Chief Financial Officer.
- Mike Klein, GPTV Productions Director.
- Melvin Jones, Human Resources Director.
- Michael Nixon, Informational Technology & Educational Services Director.
- Marcia Killingsworth, Public Relations Manager.

WABW-DT
Pelham
Ch. 5

Grantee: Georgia Public Telecommunications Commission, 260 14th St. NW, Atlanta, GA 30318.

Studio: 260 14th St. NW, Atlanta, GA 30318.

Mailing Address: 260 14th St. NW, Atlanta, GA 30318.

Phones: 404-685-2400; 800-222-6006. Fax: 404-685-2431.

Email: mfehlig@gpb.org Web Site: http://www.gpb.org

Technical Facilities: Channel No. 5 (76-82 MHz). Authorized power: 3.8-kw visual. Antenna: 1555-ft above av. terrain, 1499-ft. above ground, 1722-ft. above sea level.

Latitude 30° 40' 13"
 Longitude 83° 56' 26"

Note: Latitude and longitude coordinates shown are based on the North American Datum of 1927 (NAD 27) as currently required by the Mass Media Bureau of the FCC.

Ownership: Georgia Public Telecommunications Commission.

Began Operation: Station operating; no on-air date.

Personnel:

- Nancy Hall, Interim Executive Director.
- John Hughes, Deputy Director & Station Manager.
- Robert Olive, Television Broadcast Services Director & General Sales Manager.
- Mark Fehlig, Technical & Engineering Services Director.
- Bonnie Bean, Chief Financial Officer.
- Mike Klein, GPTV Production Director.
- Melvin Jones, Human Resources Director.
- Michael Nixon, Informational Technology & Educational Services Director.
- Marcia Killingsworth, Public Relations Manager.

WABW-TV
Pelham
Ch. 14

Licensee: Georgia Public Telecommunications Commission, 260 14th St. NW, Atlanta, GA 30318.

Studio: 260 14th St. NW, Atlanta, GA 30318.

Mailing Address: 260 14th St. NW, Atlanta, GA 30318.

Phones: 404-685-2400; 800-222-6006. Fax: 404-685-2431.

Email: mfehlig@gpb.org Web Site: http://www.gpb.org

Technical Facilities: Channel No. 14 (470-476 MHz). Authorized power: 5000-kw max. visual. Antenna: 1240-ft above av. terrain, 1193-ft. above ground, 1518-ft. above sea level.

Latitude 31° 08' 05"
 Longitude 84° 06' 16"

Transmitter: 3-mi. E of Pelham.

Digital Facilities: Channel No. 5 (76-82 MHz). Power: 3.8-kw visual. Antenna: 1555-ft above av. terrain, 1499-ft. above ground, 1722-ft. above sea level.

Latitude 30° 40' 13"
 Longitude 83° 56' 26"

FCC Digital File Number: BMPEdT-20020923ABD. Granted: March 07, 2003.

Note: Latitude and longitude coordinates shown are based on the North American Datum of 1927 (NAD 27) as currently required by the Mass Media Bureau of the FCC.

Multichannel TV Sound: Stereo only.

Ownership: Georgia Public Telecommunications Commission.

Began Operation: January 2, 1967.

Personnel:

- Nancy Hall, Interim Executive Director.
- John Hughes, Deputy Director & Station Manager.
- Robert Olive, Television Broadcast Services Director & General Sales Manager.
- Mark Fehlig, Technical & Engineering Services Director.
- Bonnie Bean, Chief Financial Officer.
- Mike Klein, GPTV Productions Director.
- Melvin Jones, Human Resources Director.
- Michael Nixon, Informational Technology & Educational Services Director.
- Marcia Killingsworth, Public Relations Manager.

WVAN-TV
Savannah
Ch. 9

Licensee: Georgia Public Telecommunications Commission, 260 14th St. NW, Atlanta, GA 30318.

Studio: 260 14th St. NW, Atlanta, GA 30318.

Mailing Address: 260 14th St. NW, Atlanta, GA 30318.

Phones: 404-685-2527; 800-222-6006. Fax: 404-685-2431.

Email: mfehlig@gpb.org Web Site: http://www.gpb.org

Technical Facilities: Channel No. 9 (186-192 MHz). Authorized power: 316-kw visual, 34.7-kw aural. Antenna: 1050-ft above av. terrain, 1086-ft. above ground, 1181-ft. above sea level.

Latitude 32° 08' 48"
 Longitude 81° 37' 05"

Transmitter: Pembroke, Bryan County, 36-mi. W of Savannah.

Digital Facilities: Channel No. 13 (210-216 MHz). Power: 20-kw visual. Antenna: 961-ft above av. terrain, 951-ft. above ground, 1047-ft. above sea level.

Latitude 32° 08' 48"
 Longitude 81° 37' 05"

FCC Digital File Number: BMPEdT-20020923ABA. Granted: November 18, 2002.

Note: Latitude and longitude coordinates shown are based on the North American Datum of 1927 (NAD 27) as currently required by the Mass Media Bureau of the FCC.

Ownership: Georgia Public Telecommunications Commission.

Began Operation: September 17, 1963.

Personnel:

- Nancy Hall, Interim Executive Director.
- John Hughes, Deputy Director.
- Robert Olive, Television Broadcast Services Director & General Sales Manager.
- Mark G. Fehlig, Chief Engineer.
- Bonnie Bean, Chief Financial Officer.

Mike Klein, GPTV Production Director.

Melvin Jones, Human Resources Director.

Michael Nixon, Information Technology & Educational Services Director.

Marcia Killingsworth, Public Relations Manager.

WXGA-DT
Waycross
Ch. 9

Grantee: Georgia Public Telecommunications Commission, 260 14th St. NW, Atlanta, GA 30318.

Studio: 260 14th St. NW, Atlanta, GA 30318.

Mailing Address: 260 14th St. NW, Atlanta, GA 30318.

Phones: 404-685-2400; 800-222-6006. Fax: 404-685-2431.

Email: mfehlig@gpb.org Web Site: http://www.gpb.org

Technical Facilities: Channel No. 9 (186-192 MHz). Authorized power: 20-kw visual, aural. Antenna: 938-ft above av. terrain, 942-ft. above ground, 1102-ft. above sea level.

Latitude 31° 13' 17"
 Longitude 82° 34' 24"

Transmitter: 6433 TV Tower Rd., Millwood.

Note: Latitude and longitude coordinates shown are based on the North American Datum of 1927 (NAD 27) as currently required by the Mass Media Bureau of the FCC.

Ownership: Georgia Public Telecommunications Commission.

Began Operation: Station operating; no on-air date.

Personnel:

- Nancy Hall, Interim Executive Director.
- John Hughes, Deputy Director.
- Robert Olive, Television Broadcast Services Director & General Sales Manager.
- Bonnie Bean, Chief Financial Officer.
- Mark G. Fehlig, Technical & Engineering Services Director.
- Mike Klein, GPTV Production Manager.
- Melvin Jones, Human Resources Director.
- Michael Nixon, Information Technology & Educational Services Director.
- Marcia Killingsworth, Public Relations Manager.

WXGA-TV
Waycross
Ch. 8

Licensee: Georgia Public Telecommunications Commission, 260 14th St. NW, Atlanta, GA 30318.

Studio: 260 14th St. NW, Atlanta, GA 30318.

Mailing Address: 260 14th St. NW, Atlanta, GA 30318.

Phones: 404-685-2400; 800-222-6006. Fax: 404-685-2431.

Email: mfehlig@gpb.org Web Site: http://www.gpb.org

Technical Facilities: Channel No. 8 (180-186 MHz). Authorized power: 316-kw visual, 47.9-kw aural. Antenna: 1030-ft above av. terrain, 1059-ft. above ground, 1249-ft. above sea level.

Latitude 31° 13' 17"
Longitude 82° 34' 24"

Transmitter: 2.5-mi. S of Hasty, GA.

Digital Facilities: Channel No. 9 (186-192 MHz). Power: 20-kw visual, aural. Antenna: 938-ft above av. terrain, 942-ft. above ground, 1102-ft. above sea level.

Latitude 31° 13' 17"
Longitude 82° 34' 24"

FCC Digital File Number:

BMPEDT-20020923ABU. Granted: July 29, 2003.

Note: Latitude and longitude coordinates shown are based on the North American Datum of 1927 (NAD 27) as currently required by the Mass Media Bureau of the FCC.

Ownership: Georgia Public Telecommunications Commission.

Began Operation: November 19, 1961.

Personnel:

Nancy Hall, Interim Executive Director.

John Hughes, Deputy Director.

Robert Olive, Television Broadcast Services Director & General Sales Manager.

Mark G. Fehlig, Technical & Engineering Services Director.

Bonnie Bean, Chief Financial Officer.

Mike Klein, GPTV Production Director.

Melvin Jones, Human Resources Director.

Michael Nixon, Information Technology & Educational Services Director.

Marcia Killingsworth, Public Relations Manager.

WCES-DT Wrens Ch. 2

Licensee: Georgia Public Telecommunications Commission, 260 14th St. NW, Atlanta, GA 30318.

Studio: 260 14th St. NW, Atlanta, GA 30318.

Mailing Address: 260 14th St. NW, Atlanta, GA 30318.

Phones: 404-685-2400; 800-222-6006. Fax: 404-685-2431.

Email: mfehlig@gpb.org **Web Site:** <http://www.gpb.org>

Technical Facilities: Channel No. 2 (54-60 MHz). Authorized power: 30-kw visual. Antenna: 1430-ft above av. terrain, 1371-ft. above ground, 1808-ft. above sea level.

Latitude 33° 15' 33"
Longitude 82° 17' 09"

Transmitter: 2316 Old Miller Place Rd.

Note: Latitude and longitude coordinates shown are based on the North American Datum of 1927 (NAD 27) as currently required by the Mass Media Bureau of the FCC.

Ownership: Georgia Public Telecommunications Commission.

Began Operation: Station operating; no on-air date.

Personnel:

Nancy Hall, Interim Executive Director.

John Hughes, Deputy Director.

Robert Olive, Television Broadcast Services Director & General Sales Manager.

Mark Fehlig, Technical & Engineering Services Director.

Bonnie Bean, Chief Financial Officer.

Mike Klein, GPTV Production Director.

Melvin Jones, Human Resources Director.

Michael Nixon, Information Technology & Educational Services Director.

Marcia Killingsworth, Public Relations Manager.

WCES-TV Wrens Ch. 20

Licensee: Georgia Public Telecommunications Commission, 260 14th St. NW, Atlanta, GA 30318.

Studio: 260 14th St. NW, Atlanta, GA 30318.

Mailing Address: 260 14th St. NW, Atlanta, GA 30318.

Phones: 404-685-2400; 800-222-6006. Fax: 404-685-2431.

Email: mfehlig@gpb.org **Web Site:** <http://www.gpb.org>

Technical Facilities: Channel No. 20 (506-512 MHz). Authorized power: 5000-kw max. visual, 500-kw aural. Antenna: 1414-ft above av. terrain, 1385-ft. above ground, 1801-ft. above sea level.

Latitude 33° 15' 33"
Longitude 82° 17' 09"

Transmitter: 7-mi. NE of Wrens.

Digital Facilities: Channel No. 2 (54-60 MHz). Power: 30-kw visual. Antenna: 1430-ft above av. terrain, 1371-ft. above ground, 1808-ft. above sea level.

Latitude 33° 15' 33"
Longitude 82° 17' 09"

FCC Digital File Number:

BMPEDT-20020923ABB. Granted: November 22, 2002.

Note: Latitude and longitude coordinates shown are based on the North American Datum of 1927 (NAD 27) as currently required by the Mass Media Bureau of the FCC.

Ownership: Georgia Public Telecommunications Commission.

Began Operation: September 12, 1966.

Personnel:

Nancy Hall, Interim Executive Director.

John Hughes, Deputy Director.

Robert Olive, Television Broadcast Services Director & General Sales Manager.

Mark Fehlig, Technical & Engineering Services Director.

Bonnie Bean, Chief Financial Officer.

Mike Klein, GPTV Productions Director.

Melvin Jones, Human Resources Director.

Michael Nixon, Information Technology & Educational Services Director.

Marcia Killingsworth, Public Relations Manager.

Hawaii

KALO Honolulu Ch. 38

Licensee: Pacifica Broadcasting Co., 875 Waimanu St., Suite 110, Honolulu, HI 96813.

Studio: 875 Waimanu St., Suite 110, Honolulu, HI 96813.

Mailing Address: 875 Waimanu St., Suite 110, Honolulu, HI 96813.

Phone: 808-596-8897. Fax: 808-596-2646.

Email: comments@k38hawaii.com

Technical Facilities: Channel No. 38 (614-620 MHz). Authorized power: 206-kw max. visual. Antenna: 1900-ft above av. terrain, 46-ft. above ground, 2326-ft. above sea level.

Latitude 21° 23' 33"
Longitude 158° 05' 43"

Note: Latitude and longitude coordinates shown are based on the North American Datum of 1927 (NAD 27) as currently required by the Mass Media Bureau of the FCC.

Ownership: Pacifica Broadcasting Co.

Began Operation: July 9, 1999.

Personnel:

Chris Racine, President & General Manager.

Judie Racine, Secretary & Treasurer.

Ken Wooley, Chief Engineer.

Susan Sims, Business Manager.

KHET Honolulu Ch. 11

Licensee: Hawaii Public Television Foundation, PO Box 11673, Honolulu, HI 96828.

Studio: 2350 Dole St., Honolulu, HI 96822.

Mailing Address: PO Box 11673, Honolulu, HI 96828.

Phones: 808-973-1000; 808-973-1087. Fax: 808-973-1090.

Email: mharris@pbshawaii.org **Web Site:** <http://www.pbshawaii.org>

Technical Facilities: Channel No. 11 (198-204 MHz). Authorized power: 148-kw visual, 29.5-kw aural. Antenna: 83-ft above av. terrain, 303-ft. above ground, 100-ft. above sea level.

Latitude 21° 17' 45.7"
Longitude 157° 50' 35.7"

Transmitter: 1534 Kapiolani Blvd., Honolulu.

Digital Facilities: Channel No. 18 (494-500 MHz). Power: 9.5-kw max. visual, aural. Antenna: 2091-ft above av. terrain, 190-ft. above ground, 2670-ft. above sea level.

Latitude 21° 24' 03"
Longitude 158° 06' 10"

FCC Digital File Number:

BMPEDT-20041025ADD. Granted: October 29, 2004.

Note: Latitude and longitude coordinates shown are based on the North American Datum of 1927 (NAD 27) as currently required by the Mass Media Bureau of the FCC.

Multichannel TV Sound: Stereo only.

Satellite Earth Station: Larcas; Vertex, 8.1-meter.

Ownership: Hawaii Public Television Foundation.

Began Operation: April 15, 1966.

Represented (legal): Shook Hardy & Bacon LLP.

Represented (engineering): Hammett & Edison Inc.

Represented (engineering): Cavell, Mertz & Davis Inc.

Personnel:

Mike McCartney, President & Chief Executive Officer.

Stephen Komori, Vice President, Technical Services.

Kei Yamamoto, Senior Vice President, Administration.

Ed McNulty, Vice President, Programming & Production.

Becky Dunning, Vice President, Promotion & Development.

Michael Harris, Vice President of Creative Services.

KWBN Honolulu Ch. 44

Licensee: Ho' Ona' Auao Community Television Inc., 1389 Queen Emma St., Honolulu, HI 96813.

Mailing Address: PO Box 612066, Dallas, TX 75261-2066.

Phones: 817-571-1229; 808-593-3704. Fax: 817-571-1229.

Web Site: <http://www.daystar.tv>

Technical Facilities: Channel No. 44 (650-656 MHz). Authorized power: 303-kw visual. Antenna: 1903-ft above av. terrain, 69-ft. above ground, 23249-ft. above sea level.

Latitude 21° 23' 45"
Longitude 158° 05' 58"

Transmitter: Palikea Ridge.

Digital Facilities: Channel No. 43 (644-650 MHz). Power: 6.46-kw max. visual, aural. Antenna: 1893-ft above av. terrain, 69-ft. above ground, 2349-ft. above sea level.

Latitude 21° 23' 45"
Longitude 158° 05' 58"

FCC Digital File Number:

BMPEDT-20041101ACV. Granted: November 04, 2004.

Note: Latitude and longitude coordinates shown are based on the North American Datum of 1927 (NAD 27) as currently required by the Mass Media Bureau of the FCC.

Ownership: Ho' Ona' Auao Community Television Inc.

Began Operation: October 1, 1996.

Personnel:

- Arnold Torres, General Manager.
- David Thompson, Chief Engineer.

KWBN-DT
Honolulu
Ch. 43

Licensee: Ho'Ona'Auao Community TV Inc., 1187 Coast Village Rd., Suite 449, Montecito, CA 93108.

Studio: 1187 Coast Village Rd., Montecito, CA 93108.

Mailing Address: PO Box 612066, Dallas, TX 75261-2066.

Phones: 808-593-3704; 817-571-1229.

Technical Facilities: Channel No. 43 (644-650 MHz). Authorized power: 6.46-kw max. visual, aural. Antenna: 1893-ft above av. terrain, 69-ft. above ground, 2349-ft. above sea level.

Latitude 21° 23' 45"
Longitude 158° 05' 58"

Note: Latitude and longitude coordinates shown are based on the North American Datum of 1927 (NAD 27) as currently required by the Mass Media Bureau of the FCC.

Ownership: Ho' Ona' Auao Community Television Inc.

Began Operation: Station operating; no on-air date.

KMEB
Wailuku
Ch. 10

Licensee: Hawaii Public Television Foundation, 2350 Dole St., Honolulu, HI 96822.

Studio: 2350 Dole St., Honolulu, HI 96822.

Mailing Address: PO Box 11673, Honolulu, HI 96828.

Phones: 808-973-1000; 808-973-1087. Fax: 808-973-1090.

Email: mharris@pbshawaii.org **Web Site:** http://www.pbshawaii.org

Technical Facilities: Channel No. 10 (192-198 MHz). Authorized power: 31.6-kw visual, 6.31-kw aural. Antenna: 5940-ft above av. terrain, 47-ft. above ground, 10027-ft. above sea level.

Latitude 20° 42' 40"
Longitude 156° 15' 34"

Transmitter: Kole Kole Hill, 20-mi. SE of Wailuku.

Digital Facilities: Channel No. 30 (566-572 MHz). Power: 50-kw max. visual. Antenna: 5977-ft above av. terrain, 41-ft. above ground, 10021-ft. above sea level.

Latitude 20° 42' 40"
Longitude 156° 15' 34"

FCC Digital File Number: BPEDT-20000428ADA. Granted: August 03, 2001.

Note: Latitude and longitude coordinates shown are based on the North American Datum of 1927 (NAD 27) as currently required by the Mass Media Bureau of the FCC.

Satellite Earth Station: Larcas; Vertex, 8.1-meter.

Ownership: Hawaii Public Television Foundation.

Began Operation: September 22, 1966.

Represented (legal): Shook Hardy & Bacon LLP.

Represented (engineering): Hammett & Edson Inc.

Represented (engineering): Cavell, Mertz & Davis Inc.

Personnel:

Mike McCartney, President & Chief Executive Officer.

Stephen Komori, Vice President, Technical Services.

Kei Yamamoto, Senior Vice President, Administration.

Ed McNulty, Vice President, Programming & Production.

Becky Dunning, Vice President, Promotion & Development.

Michael Harris, Vice President, Creative Services.

Digital Facilities: Channel No. 21 (512-518 MHz). Power: 197.4-kw max. visual. Antenna: 2815-ft above av. terrain, 307-ft. above ground, 7364-ft. above sea level.

Latitude 43° 45' 21"
Longitude 116° 05' 54"

FCC Digital File Number: BMPEDT-20011228ABB. Granted: August 04, 2004.

Note: Latitude and longitude coordinates shown are based on the North American Datum of 1927 (NAD 27) as currently required by the Mass Media Bureau of the FCC.

Satellite Earth Station: Larcas; Collins, 10-meter C-band; Standard Components, Scientific-Atlanta receivers.

Ownership: Idaho State Board of Education.

Began Operation: December 31, 1971.

Represented (legal): Fletcher, Heald & Hildreth PLC.

Represented (engineering): Cohen Dippell & Everist PC.

Personnel:

Peter Morrill, General Manager.

Sandy Sutherland, Underwriting Director.

Joan Cartan-Hansen, News Director.

Rich Van Genderen, Technology Director.

Phillip Kottraba, Business Manager.

Ron Pisaneschi, Program Director.

Kim Philipps, Marketing Director.

Bruce Reichert, Production Manager.

Anne Peterson, Public Information Director.

KAID-DT
Boise
Ch. 21

Licensee: State of Idaho Board of Education, 1455 N. Orchard St., Boise, ID 83706.

Studio: 1455 N. Orchard St., Boise, ID 83706.

Mailing Address: 1455 N. Orchard St., Boise, ID 83706.

Phone: 208-373-7220. Fax: 208-373-7245.

Email: idptv@idahoptv.org **Web Site:** http://www.idahoptv.org

Technical Facilities: Channel No. 21 (512-518 MHz). Authorized power: 197.4-kw max. visual. Antenna: 2815-ft above av. terrain, 307-ft. above ground, 7364-ft. above sea level.

Latitude 43° 45' 21"
Longitude 116° 05' 54"

Holds CP for change to 725-kw max. visual; BPEDT-20040618AAS.

Note: Latitude and longitude coordinates shown are based on the North American Datum of 1927 (NAD 27) as currently required by the Mass Media Bureau of the FCC.

Ownership: Idaho State Board of Education.

Began Operation: September 24, 2001. Standard Definition.

Represented (legal): Fletcher, Heald & Hildreth PLC.

Represented (engineering): Cohen Dippell & Everist PC.

Personnel:

Peter W. Morill, General Manager.

Sandy Sutherland, Underwriting Director.

Joan Cartan-Hansen, News Director.

Rich Van Genderen, Technology Director.

Phillip Kottraba, Business Manager.

Ron Pisaneschi, Program Director.

Kim Philipps, Marketing Director.

Bruce Reichert, Production Manager.

Anne Peterson, Public Information Director.

KCDT
Coeur d'Alene
Ch. 26

Licensee: State Board of Education, 1455 N. Orchard, Boise, ID 83706.

Studio: 1455 N. Orchard St., Boise, ID 83706.

Mailing Address: 1455 N. Orchard St., Boise, ID 83706.

Phones: 208-373-7220; 208-885-1226. Fax: 208-373-7245.

Email: idptv@idahoptv.org **Web Site:** http://www.idahoptv.org

Technical Facilities: Channel No. 26 (542-548 MHz). Authorized power: 12.1-kw max. visual, aural. Antenna: 1526-ft above av. terrain, 88-ft. above ground, 4150-ft. above sea level.

Latitude 47° 43' 54"
Longitude 116° 43' 47"

Transmitter: Canfield Butte, 4.5-mi. NNE of Coeur d'Alene.

Digital Facilities: Channel No. 45 (656-662 MHz). Power: 38-kw max. visual, aural. Antenna: 1526-ft above av. terrain, 88-ft. above ground, 4149-ft. above sea level.

Latitude 47° 43' 54"
Longitude 116° 43' 47"

FCC Digital File Number: BMPEDT-20020429AAK. Granted: May 23, 2002.

Note: Latitude and longitude coordinates shown are based on the North American Datum of 1927 (NAD 27) as currently required by the Mass Media Bureau of the FCC.

Multichannel TV Sound: Planned.

Satellite Earth Station: Larcas; Collins, 10-meter C-band; Standard Components receivers.

Ownership: Idaho State Board of Education.

Began Operation: September 22, 1992.

Represented (legal): Fletcher, Heald & Hildreth PLC.

Represented (engineering): Cohen Dippell & Everist PC.

Personnel:

Peter Morrill, General Manager.

Kris Froeland, Station Manager.

Sandy Sutherland, Underwriting.

Joan Cartan-Hansen, News Director.

Richard Van Genderen, Technology Director.

Ken Segota, Chief Engineer.

Phillip Kottraba, Business Manager.

Idaho

KAID
Boise
Ch. 4

Licensee: State Board of Education, 1455 N. Orchard, Boise, ID 83706.

Studio: 1455 N. Orchard, Boise, ID 83706.

Mailing Address: 1455 N. Orchard, Boise, ID 83706.

Phones: 208-373-7220; 800-543-6868. Fax: 208-373-7245.

Email: idptv@idahoptv.org **Web Site:** http://www.idahoptv.org

Technical Facilities: Channel No. 4 (66-72 MHz). Authorized power: 20.9-kw visual, 2.09-kw aural. Antenna: 2474-ft above av. terrain, 122-ft. above ground, 7072-ft. above sea level.

Latitude 43° 45' 16"
Longitude 116° 05' 56"

Transmitter: Deer Point TV Lot No. 3, 10.75-mi. NNE of Boise.

Ron Pisaneschi, Program Director.
Kim Philipps, Marketing Manager.
Bruce Reichert, Production Manager.
Anne Peterson, Public Information.

KCDT-DT Coeur d'Alene Ch. 45

Licensee: State Board of Education, 1455 N. Drchard St., Boise, ID 83706.

Studio: 1455 N. Drchard St., Boise, ID 83706.

Mailing Address: 1455 N. Orchard St., Boise, ID 83706.

Phones: 208-373-7220; 208-885-1226. Fax: 208-373-7245.

Email: kdptv@idahoptv.org Web Site: <http://www.idahoptv.org>

Technical Facilities: Channel No. 45 (656-662 MHz). Authorized power: 38-kw max. visual, aural. Antenna: 1526-ft above av. terrain, 88-ft above ground, 4149-ft. above sea level.

Latitude 47° 43' 54"
Longitude 116° 43' 47"

Note: Latitude and longitude coordinates shown are based on the North American Datum of 1927 (NAD 27) as currently required by the Mass Media Bureau of the FCC.

Ownership: Idaho State Board of Education.

Began Operation: Station operating; no on-air date

Represented (engineering): Cohen Dippell & Everist PC.

Represented (legal): Fletcher, Heald & Hildreth PLC.

Personnel:

Peter Morrill, General Manager.
Kris Freeland, Station Manager.
Sandy Sutherland, Underwriting.
Joan Cartan-Hansen, News Director.
Richard Van Genderen, Technology Director.
Ken Segota, Chief Engineer.
Phillip Kottraba, Business Manager.
Ron Pisaneschi, Program Director.
Kim Philipps, Marketing Director.
Bruce Reichert, Production Director.
Anne Peterson, Public Information.

KBGH Filer Ch. 19

Licensee: College of Southern Idaho, 315 Falls Ave, Twin Falls, ID 83301.

Studio: 315 Falls Ave., Twin Falls, ID 83301.

Mailing Address: PO Box 1238, Twin Falls, ID 83301-1238.

Phone: 208-733-9554. Fax: 208-736-3015.

Email: info@csi.edu Web Site: <http://www.csi.edu>

Technical Facilities: Channel No. 19 (500-506 MHz). Authorized power: 76.5-kw max. visual, 7.65-kw aural. Antenna: 528-ft above av. terrain, 69-ft. above ground, 4370-ft. above sea level.

Latitude 42° 43' 47"
Longitude 114° 24' 52"

Transmitter: Flat Top Butte, 5.3-mi. E of Jerome.

Digital Facilities: Channel No. 18 (494-500 MHz). Power: 40-kw max. visual. Antenna: 528-ft above av. terrain, 69-ft. above ground, 4370-ft. above sea level.

Latitude 42° 43' 47"
Longitude 114° 24' 52"

FCC Digital File Number: BPEDT-20000427ACR. Granted: February 22, 2001.

Note: Latitude and longitude coordinates shown are based on the North American Datum of 1927 (NAD 27) as currently required by the Mass Media Bureau of the FCC.

Ownership: College of Southern Idaho.

Began Operation: August 28, 1995.

Represented (engineering): Vaun J. McArthur.

Personnel:

Ken Campbell, General Manager.
Tom Lowther, Chief Engineer.
Dr. Gerald Beck, Program Director.

KUID-DT Moscow Ch. 12

Grantee: Idaho State Board of Education, 1455 N. Orchard, Boise, ID 83706.

Studio: Radio-TV Center, U. of Idaho, Moscow, ID 83844.

Mailing Address: 1455 N. Orchard, Boise, ID 83706.

Phone: 208-885-1226; 208-373-7220. Fax: 208-373-7245.

Email: kdptv@idahoptv.org Web Site: <http://www.idahoptv.org>

Technical Facilities: Channel No. 12 (204-210 MHz). Authorized power: 78-kw visual, aural. Antenna: 1114-ft above av. terrain, 292-ft. above ground, 3891-ft. above sea level.

Latitude 46° 40' 54"
Longitude 116° 58' 13"

Note: Latitude and longitude coordinates shown are based on the North American Datum of 1927 (NAD 27) as currently required by the Mass Media Bureau of the FCC.

Ownership: Idaho State U.

Began Operation: Operating under Special Temporary Authority at 128.5-kw visual; no on-air date. FCC authorized station 2002/08/09 to operate digital service on analog allocation.

Represented (legal): Fletcher, Heald & Hildreth PLC.

Represented (engineering): Cohen Dippell & Everist PC.

Personnel:

Peter Morrill, General Manager.

Kris Freeland, Station Manager.

Sandy Sutherland, Underwriting.

Joan Cartan-Hansen, News Director.

Richard Van Genderen, Technology Director.

Ken Segota, Chief Engineer.

Phillip Kottraba, Business Manager.

Ron Pisaneschi, Program Director.

Kim Philipps, Marketing Director.

Bruce Reichert, Production Manager.

Anne Peterson, Public Information.

KUID-TV Moscow Ch. 12

Licensee: Idaho State Board of Education, 1455 N. Drchard, Boise, ID 83706.

Studio: Radio-TV Center, U. of Idaho, Moscow, ID 83844.

Mailing Address: 1455 N. Drchard, Boise, ID 83706.

Phones: 208-885-1226; 208-373-7220. Fax: 208-373-7245.

Email: kdptv@idahoptv.org Web Site: <http://www.idahoptv.org>

Technical Facilities: Channel No. 12 (204-210 MHz). Authorized power: 316-kw visual, 11.5-kw aural. Antenna: 1135-ft above av. terrain, 292-ft. above ground, 3891-ft. above sea level.

Latitude 46° 40' 54"
Longitude 116° 58' 13"

Requests CP for change to channel number 35, 75-kw visual, 971-ft above av. terrain, 148-ft. above ground, 3747-ft. above sea level; BPET-20041019ABU.

Digital Facilities: Channel No. 12 (204-210 MHz). Power: 78-kw visual, aural. Antenna: 1114-ft above av. terrain, 292-ft. above ground, 3891-ft. above sea level.

Latitude 46° 40' 54"
Longitude 116° 58' 13"

FCC Digital File Number: BPEDT-20060707AEF. Granted: July 27, 2006.

Note: Latitude and longitude coordinates shown are based on the North American Datum of 1927 (NAD 27) as currently required by the Mass Media Bureau of the FCC.

Satellite Earth Station: Harris; Collins, 10-meter; Standard Communications receivers.

Ownership: Idaho State Board of Education.

Began Operation: September 6, 1965.

Represented (legal): Fletcher, Heald & Hildreth PLC.

Represented (engineering): Cohen Dippell & Everist PC.

Personnel:

Peter Morrill, General Manager.
Kris Freeland, Station Manager.
Sandy Sutherland, Underwriting.
Joan Cartan-Hansen, News Director.
Richard Van Genderen, Technology Director.

Ken Segota, Chief Engineer.

Phillip Kottraba, Business Manager.

Ron Pisaneschi, Program Director.

Kim Philipps, Marketing Director.

Bruce Reichert, Production Manager.

Anne Peterson, Public Information.

KISU-DT Pocatello Ch. 17

Licensee: State Board of Education, 1455 N. Drchard St., Boise, ID 83706.

Studio: Building 62, Idaho State U. Campus, Box 8111, Pocatello, ID 83209.

Mailing Address: 1455 N. Drchard, Boise, ID 83706.

Phones: 208-373-7220; 208-282-2857; 800-543-6868. Fax: 208-373-7245.

Email: kdptv@idahoptv.org Web Site: <http://www.idahoptv.org>

Technical Facilities: Channel No. 17 (488-494 MHz). Authorized power: 189-kw max. visual. Antenna: 1480-ft above av. terrain, 85-ft. above ground, 6620-ft. above sea level.

Latitude 43° 30' 04"
Longitude 112° 39' 41"

Note: Latitude and longitude coordinates shown are based on the North American Datum of 1927 (NAD 27) as currently required by the Mass Media Bureau of the FCC.

Ownership: Idaho State Board of Education.

Began Operation: Station operating; no on-air date.

Personnel:

Peter Morrill, General Manager.
Chris Grayson, Station Coordinator & Development Director.
Sandy Sutherland, Underwriting.
Joan Cartan-Hansen, News Director.
Richard Van Genderen, Technology Director.
Dave Turnmire, Chief Engineer.
Phillip Kottraba, Business Manager.
Ron Pisaneschi, Program Director.
Kim Philipps, Marketing Director.
Bruce Reichert, Production Manager.
Anne Peterson, Public Information.

KISU-TV Pocatello Ch. 10

Licensee: State Board of Education, 1455 N. Drchard St., Boise, ID 83706.

Studio: Building 62, Idaho State U. Campus, Box 8111, Pocatello, ID 83209.

Mailing Address: 1455 N. Orchard, Boise, ID 83706.

Phones: 208-282-2857; 208-373-7220. Fax: 208-373-7245.

Email: kdptv@idahoptv.org Web Site: <http://www.idahoptv.org>

Idaho — Public/ETV Stations

Technical Facilities: Channel No. 10 (192-198 MHz). Authorized power: 122-kw visual, 12.9-kw aural. Antenna: 1527-ft above av. terrain, 144-ft. above ground, 6819-ft. above sea level.

Latitude 43° 30' 04"
Longitude 112° 39' 42"

Transmitter: E. Little Butte, 8.5-mi. NE of Atomic City.

Digital Facilities: Channel No. 17 (488-494 MHz). Power: 189-kw max. visual. Antenna: 1480-ft above av. terrain, 85-ft. above ground, 6620-ft. above sea level.

Latitude 43° 30' 04"
Longitude 112° 39' 41"

FCC Digital File Number:

BPEDT-20000501AIF. Granted: February 22, 2001.

Note: Latitude and longitude coordinates shown are based on the North American Datum of 1927 (NAD 27) as currently required by the Mass Media Bureau of the FCC.

Multichannel TV Sound: Stereo only.

Satellite Earth Stations: Larcen; Andrew, 10-meter C-band; Vertex, 4.6-meter Ku-band; General Instrument receivers.

Ownership: Idaho State Board of Education.

Began Operation: July 7, 1971.

Represented (legal): Fletcher, Heald & Hildreth PLC.

Represented (engineering): Cohen Dippell & Everist PC.

Personnel:

Peter Morrill, General Manager.

Chris Grayson, Station Coordinator & Development Director.

Sandy Sutherland, Underwriting.

Joan Cartan-Hansen, News Director.

Richard Van Genderen, Technology Director.

Dave Turmire, Chief Engineer.

Phillip Kottraba, Business Manager.

Ron Pisaneschi, Program Director.

Kim Philipps, Marketing Manager.

Bruce Reichert, Production Manager.

Anne Peterson, Public Information.

KIPT Twin Falls Ch. 13

Licensee: Idaho State Board of Education, 1455 N. Orchard, Boise, ID 83706.

Studio: 1455 N. Orchard, Boise, ID 83706.

Mailing Address: 1455 N. Orchard, Boise, ID 83706.

Phones: 208-373-7220; 800-543-6868. Fax: 208-373-7245.

Email: idptv@idahoptv.org **Web Site:** <http://www.idahoptv.org>

Technical Facilities: Channel No. 13 (210-216 MHz). Authorized power: 5.01-kw visual, 501-kw aural. Antenna: 430-ft above av. terrain, 69-ft. above ground, 4341-ft. above sea level.

Latitude 42° 43' 47"
Longitude 114° 24' 52"

Transmitter: Flat Top Butte, 5.3-mi. E of Jerome, Jerome County.

Digital Facilities: Channel No. 22 (518-524 MHz). Power: 50-kw max. visual. Antenna: 597-ft above av. terrain, 150-ft. above ground, 4441-ft. above sea level.

Latitude 42° 43' 46.20"
Longitude 114° 24' 53.40"

FCC Digital File Number:

BMPEdT-20030116AAD. Granted: February 10, 2003.

Note: Latitude and longitude coordinates shown are based on the North American Datum of 1927 (NAD 27) as currently required by the Mass Media Bureau of the FCC.

Ownership: Idaho State Board of Education.

Began Operation: January 17, 1992.

Represented (legal): Fletcher, Heald & Hildreth PLC.

Represented (engineering): Cohen Dippell & Everist PC.

Personnel:

Peter Morrill, General Manager.

Sandy Sutherland, Underwriting.

Joan Cartan-Hansen, News Director.

Rich Van Genderen, Technology Director.

Phillip Kottraba, Business Manager.

Ron Pisaneschi, Program Director.

Kim Philipps, Marketing Director.

Bruce Reichert, Production Manager.

Anne Peterson, Public Information.

KIPT-DT Twin Falls Ch. 22

Licensee: Idaho State Board of Education, 1455 N. Orchard St., Boise, ID 83706.

Studio: 1455 N. Orchard St., Boise, ID 83706.

Mailing Address: 1455 N. Orchard St., Boise, ID 83706.

Phones: 208-373-7220; 800-543-6868. Fax: 208-373-7245.

Email: idptv@idahoptv.org **Web Site:** <http://www.idahoptv.org>

Technical Facilities: Channel No. 22 (518-524 MHz). Authorized power: 50-kw max. visual. Antenna: 597-ft above av. terrain, 150-ft. above ground, 4441-ft. above sea level.

Latitude 42° 43' 46.20"
Longitude 114° 24' 53.40"

Note: Latitude and longitude coordinates shown are based on the North American Datum of 1927 (NAD 27) as currently required by the Mass Media Bureau of the FCC.

Ownership: Idaho State Board of Education.

Began Operation: April 28, 2003. Standard and High Definition.

Personnel:

Peter Morrill, General Manager.

Sandy Sutherland, Underwriting.

Joan Cartan-Hansen, News Director.

Rich Van Genderen, Technology Director.

Phillip Kottraba, Business Manager.

Ron Pisaneschi, Program Director.

Kim Philipps, Marketing Director.

Bruce Reichert, Production Manager.

Anne Peterson, Public Information.

Illinois

WSIU-DT Carbondale Ch. 40

Licensee: Board of Trustees of Southern Illinois U., Stone Center, Carbondale, IL 62901.

Studio: Southern Illinois U, Communications Bldg., Room 1003, Carbondale, IL 62901-6602.

Mailing Address: 1100 Lincoln Dr., Suite 1003, Carbondale, IL 62901-6602.

Phone: 618-453-4343. Fax: 618-453-6186.

Email: candis.isbemer@wsiu.org **Web Site:** <http://www.wsiu.org>

Technical Facilities: Channel No. 40 (626-632 MHz). Authorized power: 1000-kw max. visual. Antenna: 890-ft above av. terrain, 861-ft. above ground, 1347-ft. above sea level.

Latitude 38° 06' 11"
Longitude 89° 14' 40"

Note: Latitude and longitude coordinates shown are based on the North American Datum of 1927 (NAD 27) as currently required by the Mass Media Bureau of the FCC.

Ownership: Board of Trustees of Southern Illinois U.

Began Operation: Station operating; no on-air date

Personnel:

Candis Isbemer, Executive Director & General Manager.

Robert Henderson, Operations Director.

Richard Kuenneke, News Director.

Jack Hammer, Chief Engineer.

Delores Kerstein, Finance Director.

Trina Lyons-Thomas, Program Coordinator.

Renee Dillard, Marketing Director & Membership Development.

Monica Tichenor, Promotion Coordinator.

Kevin Boucher, Traffic Manager.

WSIU-TV Carbondale Ch. 8

Licensee: Board of Trustees of Southern Illinois U., Communications Bldg., Room 1003, Carbondale, IL 62901.

Studio: Southern Illinois U., Communications Bldg., Room 1003, Carbondale, IL 62901-6602.

Mailing Address: 1100 Lincoln Dr., Suite 1003, Carbondale, IL 62901-6602.

Phone: 618-453-4343. Fax: 618-453-6186.

Email: candis.isbemer@wsiu.org **Web Site:** <http://www.wsiu.org>

Technical Facilities: Channel No. 8 (180-186 MHz). Authorized power: 316-kw visual, aural. Antenna: 890-ft above av. terrain, 861-ft. above ground, 1347-ft. above sea level.

Latitude 38° 06' 11"
Longitude 89° 14' 40"

Digital Facilities: Channel No. 40 (626-632 MHz). Power: 1000-kw max. visual. Antenna: 890-ft above av. terrain, 861-ft. above ground, 1347-ft. above sea level.

Latitude 38° 06' 11"
Longitude 89° 14' 40"

FCC Digital File Number:

BMPEdT-20030522AFZ. Granted: July 25, 2003.

Note: Latitude and longitude coordinates shown are based on the North American Datum of 1927 (NAD 27) as currently required by the Mass Media Bureau of the FCC.

Satellite Earth Stations: Harris; Vertex, 6.1-meter Ku-band; Simulsat, 7-meter KC-band; Scientific-Atlanta, 10-meter; Standard Communications, Scientific-Atlanta, DX Antenna receivers.

Radio Stations(s): WSIU, 50-kw, 91.9 MHz (No. 220), 300-ft.

SNG Mobile Dish: Harris, .

News Services: INN, AP.

Ownership: Board of Trustees of Southern Illinois U.

Began Operation: November 6, 1961.

Represented (legal): Cohn & Marks LLP.

Represented (engineering): Weyrcliffe-Century Ltd.

Personnel:

Candis Isbemer, Executive Director & General Manager.

Robert Henderson, Operations Director.

Richard Kuenneke, News Director.

Jack Hammer, Chief Engineer.

Delores Kerstein, Finance Director.

Trina Lyons-Thomas, Program Coordinator.

Renee Dillard, Marketing Director & Membership Development.

Monica Tichenor, Promotion Coordinator.

Kevin Boucher, Traffic Manager.

WEIU-DT Charleston Ch. 50

Licensee: Eastern Illinois U., 600 Lincoln Ave., Charleston, IL 61920.

Studio: 600 Lincoln Ave., 1521 Buzzard Hall, Charleston IL.

Mailing Address: 600 Lincoln Ave., 1521 Buzzard Hall, Charleston, IL 61920.

Phones: 217-581-5956; 877-727-9348. Fax: 217-581-6650.

Email: weiu@weiu.net **Web Site:** <http://www.weiu.net>

Technical Facilities: Channel No. 50 (686-692 MHz). Authorized power: 255-kw max. visual, aural. Antenna: 479-ft above av. terrain, 472-ft. above ground, 1153-ft. above sea level.

Latitude 39° 34' 15.0"
Longitude 88° 18' 25.5"

Note: Latitude and longitude coordinates shown are based on the North American Datum of 1927 (NAD 27) as currently required by the Mass Media Bureau of the FCC.

Ownership: Eastern Illinois U.

Began Operation: Standard Definition. Station operating; no on-air date

Personnel:

Denis Roche, Interim General Manager.

Kelly Runyon, News Director.

Kevin Armstrong, Chief Engineer.

Brenda Good, Director, Administration & Finance.

Linda Kingery, Program Director.

Lori Casey, Production Director.

John Wiley, Traffic & Continuity Manager.

Ke'an Rogers, Publicity Promotions Specialist.

Amanda Gibson, Specialist Corporate Fundraising.

Jeni Huckstep, Ready to Learn Coordinator.

Note: Latitude and longitude coordinates shown are based on the North American Datum of 1927 (NAD 27) as currently required by the Mass Media Bureau of the FCC.

Satellite Earth Stations: Acrodyne; Vertex, 6.2-meter; Scientific-Atlanta, 4.6-meter; Prodelin, 3.8-meter; Scientific-Atlanta, DX Engineering receivers.

Ownership: Eastern Illinois U.

Began Operation: July 1, 1986.

Represented (legal): Cohn & Marks LLP.

Represented (engineering): Cohen Dippell & Everist PC.

Personnel:

Denis Roche, Interim General Manager.

Kelly Runyon, News Director.

Kevin Armstrong, Chief Engineer.

Brenda Good, Director, Administration & Finance.

Linda Kingery, Program Director.

Lori Casey, Production Manager.

John Wiley, Traffic & Continuity Manager.

Ke'an Rogers, Publicity Promotions Specialist.

Amanda Gibson, Specialist Corporate Fundraising.

Jeni Huckstep, Ready to Learn Coordinator.

Satellite Earth Stations: Larcant; Vertax, 6.1-meter Ku-band; Comtech, 5-meter KC-band; Standard Communications, Pinzone receivers.

News Services: CNN Newsource, AP.

Ownership: Window to the World Communications Inc.

Began Operation: September 5, 1955.

Represented (legal): Dow, Lohnes & Albertson PLLC.

Represented (engineering): Smith & Fisher.

Personnel:

Daniel J. Schmidt, President & Chief Executive Officer.

Randy King, Executive Vice President, Television.

Gerald Hanna, Senior Vice President, Engineering & Technology.

Reese P. Marcusson, Executive Vice President & Chief Financial Officer.

Parke Richeson, Senior Vice President, Finance & Business Development.

Farrell Fentress, Executive Vice President, Development.

Donna L. Davies, Senior Vice President, Development.

V. J. McAleer, Vice President, Production & Development.

Joanie Bayhack, Vice President, Corporate Communications & Direct Marketing.

Daniel J. Schmidt, President & Chief Executive Officer.

Randy King, Executive Vice President, Television.

Gerald Hanna, Senior Vice President, Engineering & Technology.

Reese P. Marcusson, Executive Vice President & Chief Financial Officer.

Parke Richeson, Senior Vice President, Finance & Business Development.

Joanie Bayhack, Vice President, Corporate Communications & Direct Marketing.

Farrell Fentress, Executive Vice President, Development.

Donna L. Davies, Senior Vice President, Development.

V. J. McAleer, Vice President, Production & Development.

WYCC Chicago Ch. 20

Licensee: Board of Trustees of Community College District No. 508, County of Cook, 226 W. Jackson Blvd., Suite 922, Chicago, IL 60606.

Studio: 7500 S. Pulaski Rd., Chicago, IL 60652.

Mailing Address: 7500 S. Pulaski Rd., Chicago, IL 60652.

Phones: 773-838-7878; 773-838-7961. Fax: 773-581-2071.

Web Site: <http://www.wycc.tv>

Technical Facilities: Channel No. 20 (506-512 MHz). Authorized power: 2340-kw max. visual, aural. Antenna: 1240-ft above av. terrain, 1237-ft. above ground, 1830-ft. above sea level.

Latitude 41° 53' 55.9"
Longitude 87° 37' 22.8"

Digital Facilities: Channel No. 21 (512-518 MHz). Power: 98.9-kw max. visual, aural. Antenna: 1240-ft above av. terrain, 1237-ft. above ground, 593-ft. above sea level.

Latitude 41° 53' 56"
Longitude 87° 37' 23"

FCC Digital File Number:

BPEDT-20000428AC0. Granted: May 08, 2002.

Note: Latitude and longitude coordinates shown are based on the North American Datum of 1927 (NAD 27) as currently required by the Mass Media Bureau of the FCC.

Satellite Earth Station: Harris; Harris, 10-meter C-band; Harris receivers.

News Service: UPI.

Ownership: Board of Trustees, Community College No. 508.

Began Operation: September 20, 1965.

Represented (legal): Dow, Lohnes & Albertson PLLC.

Personnel:

Maria Moore, General Manager.

Arthur Wood, Station Manager.

Larry Eskridge, Chief Engineer.

Cynthia Syperok, Program Manager.

Jim Kirwan, Promotion Manager.

Mike McKenna, Traffic Manager.

Ailsa Clarke, Membership Manager.

WEIU-TV Charleston Ch. 51

Licensee: Eastern Illinois U., Radio & Television Center, Charleston, IL 61920.

Studio: 600 Lincoln Ave., 1521 Buzzard Hall, Charleston, IL 61920.

Mailing Address: 600 Lincoln Ave., 1521 Buzzard Hall, Charleston, IL 61920.

Phones: 217-581-5956; 877-727-9348. Fax: 217-581-6650.

Email: weiu@weiu.net **Web Site:** <http://www.weiu.net>

Technical Facilities: Channel No. 51 (692-698 MHz). Authorized power: 48.5-kw max. visual, 4.85-kw aural. Antenna: 234-ft above av. terrain, 216-ft. above ground, 913-ft. above sea level.

Latitude 39° 28' 43"
Longitude 88° 10' 21"

Holds CP for change to channel number 51, 50-kw max. visual, 591-ft above av. terrain, 585-ft. above ground, 1265-ft. above sea level lat. 39° 28' 31.9", long. 88° 8' 21.9"; BPET-20030212ABF.

Digital Facilities: Channel No. 50 (686-692 MHz). Power: 255-kw max. visual, aural. Antenna: 479-ft above av. terrain, 472-ft. above ground, 1153-ft. above sea level.

Latitude 39° 34' 15.0"
Longitude 88° 18' 25.5"

FCC Digital File Number:

BMPEDT-20050510ACW. Granted: June 27, 2005.

WTTW Chicago Ch. 11

Licensee: Window to the World Communications Inc., 5400 N. St. Louis Ave., Chicago, IL 60625.

Studio: 5400 N. St. Louis Ave., Chicago, IL 60625-4698.

Mailing Address: 5400 N. St. Louis Ave., Chicago, IL 60625-4698.

Phones: 773-583-5000; 773-509-1111. Fax: 773-583-3046.

Email: networkchicago@networkchicago.com

Web Site: <http://www.wttw.com>

Technical Facilities: Channel No. 11 (198-204 MHz). Authorized power: 60.3-kw visual, 6.75-kw aural. Antenna: 1630-ft above av. terrain, 1710-ft. above ground, 2305-ft. above sea level.

Latitude 41° 52' 44"
Longitude 87° 38' 10"

Transmitter: Sears Tower, 233 S. Wacker Dr.

Digital Facilities: Channel No. 47 (668-674 MHz). Power: 300-kw max. visual. Antenna: 1526-ft above av. terrain, 1526-ft. above ground, 2119-ft. above sea level.

Latitude 41° 52' 44"
Longitude 87° 38' 10"

FCC Digital File Number:

BMPEDT-20000501AIR. Granted: May 31, 2001.

Note: Latitude and longitude coordinates shown are based on the North American Datum of 1927 (NAD 27) as currently required by the Mass Media Bureau of the FCC.

Multichannel TV Sound: Stereo and separate audio program.

WTTW-DT Chicago Ch. 47

Licensee: Window to the World Communications Inc., 5400 N. St. Louis Ave., Chicago, IL 60625.

Studio: 5400 N. St. Louis Ave., Chicago, IL 60625-4698.

Mailing Address: 5400 N. St. Louis Ave., Chicago, IL 60625-4698.

Phones: 773-583-5000; 773-509-1111. Fax: 773-583-3046.

Email: networkchicago@networkchicago.com

Web Site: <http://www.wttw.com>

Technical Facilities: Channel No. 47 (668-674 MHz). Authorized power: 300-kw max. visual. Antenna: 1526-ft above av. terrain, 1526-ft. above ground, 2119-ft. above sea level.

Latitude 41° 52' 44"
Longitude 87° 38' 10"

Transmitter: Sears Tower, 233 S. Wacker Dr.

Note: Latitude and longitude coordinates shown are based on the North American Datum of 1927 (NAD 27) as currently required by the Mass Media Bureau of the FCC.

Ownership: Window to the World Communications Inc.

Began Operation: April 4, 2002. Standard Definition.

Represented (legal): Dow, Lohnes & Albertson PLLC.

Represented (engineering): Smith & Fisher.

Personnel:

WYCC-DT
Chicago
Ch. 21

Licensee: Board of Trustees of Community College District No. 508, County of Cook, 226 W. Jackson Blvd., Suite 922, Chicago, IL 60601.

Studio: 7500 S. Pulaski Rd., Chicago, IL 60652.

Mailing Address: 7500 S. Pulaski Rd., Chicago, IL 60652.

Phones: 773-838-7878; 773-838-7961. **Fax:** 773-581-2071.

Web Site: <http://www.wycc.tv>

Technical Facilities: Channel No. 21 (512-518 MHz). Authorized power: 98.9-kw max. visual, aural. Antenna: 1240-ft above av. terrain, 1237-ft. above ground, 593-ft. above sea level.

Latitude 41° 53' 56"
Longitude 87° 37' 23"

Note: Latitude and longitude coordinates shown are based on the North American Datum of 1927 (NAD 27) as currently required by the Mass Media Bureau of the FCC.

Ownership: Board of Trustees, Community College No. 508.

Began Operation: Station operating; no on-air date.

Personnel:

Maria Moore, General Manager.

Arthur Wood, Station Manager.

Larry Eskridge, Chief Engineer.

Cynthia Syperek, Program Manager.

Jim Kirwan, Promotion Manager.

Mike McKenna, Traffic Manager.

Alisa Clarke, Membership Manager.

WSEC
Jacksonville
Ch. 14

Licensee: West Central Illinois Educational Telecommunications Corp., PO Box 6248, Springfield, IL 62708.

Studio: 1475 E. Plummer Blvd., Chatham, IL 62629.

Mailing Address: PO Box 6248, Springfield, IL 62708.

Phones: 217-483-7887; 800-232-3605. **Fax:** 217-483-1112.

Email: rich_plotkin@wmec.pbs.org **Web Site:** <http://www.tkn.tv/>

Technical Facilities: Channel No. 14 (470-476 MHz). Authorized power: 34-kw max. visual. Antenna: 889-ft above av. terrain, 866-ft. above ground, 1539-ft. above sea level.

Latitude 39° 36' 09"
Longitude 90° 02' 47"

Transmitter: College Ave., 1.2-mi. E of Jacksonville.

Digital Facilities: Channel No. 15 (476-482 MHz). Power: 75-kw max. visual. Antenna: 968-ft above av. terrain, 945-ft. above ground, 1617-ft. above sea level.

Latitude 39° 36' 09"
Longitude 90° 02' 47"

FCC Digital File Number: BPEDT-20000324AAP. Granted: May 18, 2001.

Note: Latitude and longitude coordinates shown are based on the North American Datum of 1927 (NAD 27) as currently required by the Mass Media Bureau of the FCC.

Ownership: West Central Illinois Educational Telecommunications Corp.

Began Operation: August 11, 1984.

Represented (legal): Dow, Lohnes & Albertson PLLC.

Personnel:

Jerold Gruebel, President & Chief Executive Officer.

Rich Plotkin, Vice President, Engineering & Production.

Terry Kenny, Business Affairs Director.

Mary Jane Bates, Business Manager & Executive Assistant.

Julie Alderman, Annual Giving & Special Events Director.

Scott Troehler, Director, Production & Local Programming.

Stephanie Cole, Coordinator of Programming & Traffic.

Brent Barrow, Producer & Director.

Jan Draper, Membership Assistant.

WSEC-DT
Jacksonville
Ch. 15

Licensee: West Central Illinois Educational Telecommunications Corp., PO Box 6248, Springfield, IL 62708.

Studio: 1475 E. Plummer Blvd., Chatham, IL 62629.

Mailing Address: PO Box 6248, Springfield, IL 62708.

Phones: 217-483-7887; 800-232-3605. **Fax:** 217-483-1112.

Email: rich_plotkin@wmec.pbs.org **Web Site:** <http://www.tkn.tv>

Technical Facilities: Channel No. 15 (476-482 MHz). Authorized power: 75-kw max. visual. Antenna: 968-ft above av. terrain, 945-ft. above ground, 1617-ft. above sea level.

Latitude 39° 36' 09"
Longitude 90° 02' 47"

Note: Latitude and longitude coordinates shown are based on the North American Datum of 1927 (NAD 27) as currently required by the Mass Media Bureau of the FCC.

Ownership: West Central Illinois Educational Telecommunications Corp.

Began Operation: Station operating; no on-air date.

Personnel:

Jerold Gruebel, President & Chief Executive Officer.

Richard Plotkin, Vice President, Engineering & Production.

Mary Jane Bates, Business Manager & Executive Assistant.

Terry Kenny, Business Affairs Director.

Scott Troehler, Director, Production & Local Programming.

Stephanie Cole, Coordinator of Programming & Traffic.

Brent Barrow, Producer & Director.

Jan Draper, Membership Assistant.

Julie Alderman, Annual Giving & Special Events Director.

WMEC
Macomb
Ch. 22

Licensee: West Central Illinois Educational Telecommunications Corp., PO Box 6248, Macomb, IL 61455.

Studio: 1475 E. Plummer Blvd., Chatham, IL 62629.

Mailing Address: PO Box 6248, Springfield, IL 62708.

Phones: 217-483-7887; 800-232-3605. **Fax:** 217-483-1112.

Email: rich_plotkin@wmec.pbs.org **Web Site:** <http://www.tkn.tv/>

Technical Facilities: Channel No. 22 (518-524 MHz). Authorized power: 15.7-kw max. visual. Antenna: 431-ft above av. terrain, 466-ft. above ground, 1066-ft. above sea level.

Latitude 40° 23' 54"
Longitude 90° 43' 55"

Transmitter: On County Rd. 18, S of County Rd. 825N.

Digital Facilities: Channel No. 21 (512-518 MHz). Power: 75-kw max. visual. Antenna: 430-ft above av. terrain, 466-ft. above ground, 1066-ft. above sea level.

Latitude 40° 23' 54"
Longitude 90° 43' 55"

FCC Digital File Number: BPEDT-20000501AGY. Granted: July 25, 2001.

Note: Latitude and longitude coordinates shown are based on the North American Datum of 1927 (NAD 27) as currently required by the Mass Media Bureau of the FCC.

Ownership: West Central Illinois Educational Telecommunications Corp.

Began Operation: October 1, 1984.

Represented (legal): Dow, Lohnes & Albertson PLLC.

Personnel:

Jerold Gruebel, President & Chief Executive Officer.

Rich Plotkin, Vice President, Engineering & Production.

Terry Kenny, Business Affairs Director.

Mary Jane Bates, Business Manager & Executive Assistant.

Scott Troehler, Director, Production & Local Programming.

Brent Barrow, Producer & Director.

Stephanie Cole, Coordinator of Programming & Traffic.

Jan Draper, Membership Assistant.

Julie Alderman, Annual Giving & Special Events Director.

WMEC-DT
Macomb
Ch. 21

Licensee: West Central Illinois Educational Telecommunications Corp., PO Box 6248, Springfield, IL 62708.

Studio: 1475 E. Plummer Blvd., Chatham, IL 62629.

Mailing Address: PO Box 6248, Springfield, IL 62708.

Phones: 217-483-7887; 800-232-3605. **Fax:** 217-483-1112.

Email: rich_plotkin@wmec.pbs.org **Web Site:** <http://www.tkn.tv/>

Technical Facilities: Channel No. 21 (512-518 MHz). Authorized power: 75-kw max. visual. Antenna: 430-ft above av. terrain, 466-ft. above ground, 1066-ft. above sea level.

Latitude 40° 23' 54"
Longitude 90° 43' 55"

Note: Latitude and longitude coordinates shown are based on the North American Datum of 1927 (NAD 27) as currently required by the Mass Media Bureau of the FCC.

Ownership: West Central Illinois Educational Telecommunications Corp.

Began Operation: Station operating; no on-air date.

Personnel:

Jerold Gruebel, President & Chief Executive Officer.

Rich Plotkin, Vice President, Engineering & Production.

Terry Kenny, Business Affairs Director.

Mary Jane Bates, Business Manager & Executive Assistant.

Scott Troehler, Director, Production & Local Programming.

Stephanie Cole, Coordinator of Programming & Traffic.

Brent Barrow, Producer & Director.

Jan Draper, Membership Assistant.

Julie Alderman, Annual Giving & Special Events Director.

WQPT-DT
Moline
Ch. 23

Licensee: Black Hawk College, 6600 34th Ave., Moline, IL 61265.

Studio: 6600 34th Ave., Moline, IL 61265.

Mailing Address: 6600 34th Ave., Moline, IL 61265.

Phones: 309-796-2424; 800-747-2430. **Fax:** 309-796-2484.

Email: wqpt@bhc.edu **Web Site:** <http://www.wqpt.org>

Technical Facilities: Channel No. 23 (524-530 MHz). Authorized power: 80-kw max. visual. Antenna: 883-ft above av. terrain, 866-ft. above ground, 1619-ft. above sea level.

Latitude 41° 18' 44"
Longitude 90° 22' 45"

Note: Latitude and longitude coordinates shown are based on the North American Datum of 1927 (NAD 27) as currently required by the Mass Media Bureau of the FCC.

Ownership: Black Hawk College.

Began Operation: Station operating; no on-air date

Represented (legal): Drinker Biddle & Reath LLP.

Personnel:

Rick Best, General Manager.
Steve Ellis, Chief Engineer.
Cathryn Lass, Business Manager.
Jerry Myers, Programming Manager.
Lora Adams, Marketing Director.
Paul Magnuson, Production Manager.
Richard Diamond, Traffic Manager.
Candy Eastman, Membership Coordinator.
Bea Brasel, Special Events Coordinator.
Susan McPeters, Public Affairs Director.

WQPT-TV Moline Ch. 24

Licensee: Black Hawk College, 6600 34th Ave., Moline, IL 61265.

Studio: 6600 34th Ave., Moline, IL 61265-5899.

Mailing Address: 6600 34th Ave., Moline, IL 61265-5899.

Phones: 309-796-2424; 800-747-2430. Fax: 309-796-2484.

Email: wqpt@bhc.edu **Web Site:** http://www.wqpt.org

Technical Facilities: Channel No. 24 (530-536 MHz). Authorized power: 1080-kw max. visual. Antenna: 855-ft above av. terrain, 787-ft. above ground, 1577-ft. above sea level.

Latitude 49° 19' 39"
Longitude 90° 22' 46"

Digital Facilities: Channel No. 23 (524-530 MHz). Power: 80-kw max. visual. Antenna: 883-ft above av. terrain, 866-ft. above ground, 1619-ft. above sea level.

Latitude 41° 18' 44"
Longitude 90° 22' 45"

FCC Digital File Number: BMPEDT-20021121AAX. Granted: February 04, 2003.

Note: Latitude and longitude coordinates shown are based on the North American Datum of 1927 (NAD 27) as currently required by the Mass Media Bureau of the FCC.

Ownership: Black Hawk College.

Began Operation: November 2, 1983.

Represented (legal): Drinker Biddle & Reath LLP.

Represented (engineering): Ben Evans.

Personnel:

Rick L. Best, General Manager.
Steve Ellis, Chief Engineer.
Cathryn Lass, Business Manager.
Jerry Myers, Programming Manager.
Lora Adams, Marketing Director.
Paul Magnuson, Production Manager.
Richard Diamond, Traffic Manager.
Bea Brasel, Special Events Coordinator.
Candy Eastman, Membership Coordinator.
Susan McPeters, Public Affairs Director.

WUSI-DT Olney Ch. 19

Licensee: Board of Trustees of Southern Illinois U., Communications Bldg., Room 1003, SIU Mailcode 6602, Carbondale, IL 62901-6602.

Studio: Southern Illinois U., Communications Bldg., Room 1003, Carbondale, IL 62901-6602.

Mailing Address: 1100 Lincoln Drive, Communications Bldg., Room 1003, Carbondale, IL 62901-6602.

Phones: 618-453-4343; 866-498-5561. Fax: 618-453-6816.

Email: candis.isberner@wsiu.org **Web Site:** http://www.wsiu.org

Technical Facilities: Channel No. 19 (500-506 MHz). Authorized power: 46-kw max. visual, aural. Antenna: 931-ft above av. terrain, 949-ft. above ground, 1419-ft. above sea level.

Latitude 38° 50' 19"
Longitude 88° 07' 47"

Note: Latitude and longitude coordinates shown are based on the North American Datum of 1927 (NAD 27) as currently required by the Mass Media Bureau of the FCC.

Satellite Earth Station: Harris; Gardiner C-band; Standard Components, Scientific-Atlanta, International Satellite receivers.

Ownership: Board of Trustees of Southern Illinois U.

Began Operation: Station operating; no on-air date.

Personnel:

Candis S. Isberner, Executive Director & TV General Manager.
Jack Hammer, Engineer.
Delores Kerstein, Finance & Administrative Director.
Trina Thomas, Program Director.
Monica Tichenor, Promotion & Public Service Director.
Renee Dillard, Development & Membership Director.
Kevin Boucher, Traffic Manager.

WUSI-TV Olney Ch. 16

Licensee: Board of Trustees of Southern Illinois U., Communications Bldg., Room 1003, SIU Mailcode 6602, Carbondale, IL 62901-6602.

Studio: Southern Illinois U., Communications Bldg., Room 1003, Carbondale, IL 62901-6602.

Mailing Address: 1100 Lincoln Dr., Communications Bldg., Room 1003, Carbondale, IL 62901-6602.

Phones: 618-453-4343; 800-453-9748. Fax: 618-453-6186.

Email: candis.isberner@wsiu.org **Web Site:** http://www.wsiu.org

Technical Facilities: Channel No. 16 (482-488 MHz). Authorized power: 1170-kw max & 977-kw horizontal visual, 234-kw & 195-kw horizontal aural. Antenna: 930-ft above av. terrain, 975-ft. above ground, 1445-ft. above sea level.

Latitude 38° 50' 18"
Longitude 88° 07' 46"

Transmitter: 2.1-mi. W of Dundas.

Digital Facilities: Channel No. 19 (500-506 MHz). Power: 46-kw max. visual, aural. Antenna: 931-ft above av. terrain, 949-ft. above ground, 1419-ft. above sea level.

Latitude 38° 50' 19"
Longitude 88° 07' 47"

FCC Digital File Number:

BMPEDT-20060324AAU. Granted: June 15, 2006.

Note: Latitude and longitude coordinates shown are based on the North American Datum of 1927 (NAD 27) as currently required by the Mass Media Bureau of the FCC.

Satellite Earth Station: Harris; Gardiner C-band; Standard Components, Scientific-Atlanta, International Satellite receivers.

Radio Station(s): WUSI-FM, an NPR station.

Ownership: Board of Trustees of Southern Illinois U.

Began Operation: August 19, 1968.

Represented (legal): Cohn & Marks LLP.

Represented (engineering): Weycliffe-Century Ltd.

Personnel:

Candis S. Isberner, Executive Director & TV General Manager.
Jack Hammer, Engineer.
Delores Kerstein, Finance & Administrative Director.
Trina Thomas, Program Director.
Monica Tichenor, Promotion & Public Service Director.
Renee Dillard, Development & Membership Director.
Kevin Boucher, Traffic Manager.

WTVP Peoria Ch. 47

Licensee: Illinois Valley Public Telecommunications Corp., 1501 W. Bradley Ave., Peoria, IL 61625.

Studio: 101 State St., Peoria, IL 61602-1547.

Mailing Address: 101 State St., Peoria, IL 61602-1547.

Phones: 309-677-4747; 800-837-4747. Fax: 309-677-4730.

Email: chet.tomczyk@wtvp.org **Web Site:** http://www.wtvp.org

Technical Facilities: Channel No. 47 (668-674 MHz). Authorized power: 1410-kw max. & 1070-kw horizontal visual, 141-kw & 107-kw horizontal aural. Antenna: 705-ft above av. terrain, 599-ft. above ground, 1349-ft. above sea level.

Latitude 40° 37' 44"
Longitude 89° 34' 12"

Transmitter: I-474 & Cole Hollow Rd., East Peoria.

Digital Facilities: Channel No. 46 (662-668 MHz). Power: 190-kw max. visual. Antenna: 709-ft above av. terrain, 577-ft. above ground, 1322-ft. above sea level.

Latitude 40° 37' 44"
Longitude 89° 34' 12"

FCC Digital File Number:

BPEDT-19991223ABS. Granted: April 25, 2000.

Note: Latitude and longitude coordinates shown are based on the North American Datum of 1927 (NAD 27) as currently required by the Mass Media Bureau of the FCC.

Multichannel TV Sound: Stereo only.

Satellite Earth Station: Harris; Vertex, 6.1-meter KC-band; General Instrument receivers.

SNG Mobile Dish: Andrew, 3.7-meter Ku-band.

Ownership: Illinois Valley Public Telecommunications Corp.

Began Operation: June 27, 1971.

Represented (legal): Dow, Lohnes & Albertson PLLC.

Personnel:

Chet Tomczyk, President & Chief Executive Officer.
Jackie Luebcke, Operations Manager.
David Schenk, Vice President, Engineering.
James Jordan, Senior Engineer & Chief Operator.
Carol Gray, Controller.
Linda Miller, Vice President, Programming.
Stacey Tomczyk, Marketing & Events Manager.
John Morris, Vice President, Development.
William Baker, Executive Producer.
Mark Lasswell, Traffic Coordinator.
Vanessa Ragler, Corporate Support Manager.

WTVP-DT
Peoria
Ch. 46

Licensee: Illinois Valley Public Telecommunications Corp., 1501 Bradley Ave., Peoria, IL 61625.

Studio: 101 State St., Peoria, IL 61602-1547.

Mailing Address: 101 State St., Peoria, IL 61602-1547.

Phones: 309-677-4747; 800-837-4747. Fax: 309-677-4730.

Email: chet.tomczyk@wtvp.org Web Site: <http://www.wtvp.org>

Technical Facilities: Channel No. 46 (662-668 MHz). Authorized power: 190-kw max. visual. Antenna: 709-ft above av. terrain, 577-ft. above ground, 1322-ft. above sea level.

Latitude 40° 37' 44"
Longitude 89° 34' 12"

Transmitter: Cole Hollow Rd. at I-474.

Note: Latitude and longitude coordinates shown are based on the North American Datum of 1927 (NAD 27) as currently required by the Mass Media Bureau of the FCC.

Ownership: Illinois Valley Public Telecommunications Corp.

Began Operation: November 1, 2001.

Personnel:

Chet Tomczyk, President & Chief Executive Officer.

Jackie Luebcke, Operations Manager.

David Schenk, Vice President, Engineering.

James Jordan, Senior Engineer & Chief Operator.

Carol Gray, Controller.

Linda Miller, Vice President, Programming.

Stacey Tomczyk, Marketing & Events Manager.

John Morris, Vice President, Development.

William Baker, Executive Producer.

Mark Lasswell, Traffic Coordinator.

Vanessa Ragler, Corporate Support Manager.

WQEC
Quincy
Ch. 27

Licensee: West Central Illinois Educational Telecommunications Corp., PO Box 3303, Quincy, IL 62301.

Studio: 1475 E. Plummer Blvd., Chatham, IL 62629.

Mailing Address: PO Box 3303, Springfield, IL 62708.

Phones: 217-483-7887; 800-232-3605. Fax: 217-483-1112.

Email: rich_plotkin@wmec.pbs.org Web Site: <http://www.tkn.tv>

Technical Facilities: Channel No. 27 (548-554 MHz). Authorized power: 14.8-kw max. visual, 1.48-kw aural. Antenna: 567-ft above av. terrain, 495-ft. above ground, 1205-ft. above sea level.

Latitude 39° 58' 44"
Longitude 91° 18' 33"

Transmitter: Ellington Rd. at Hwy. 336, 2.7-mi. NE of Quincy.

Digital Facilities: Channel No. 34 (590-596 MHz). Power: 58.6-kw max. visual, aural. Antenna: 502-ft above av. terrain, 427-ft. above ground, 1139-ft. above sea level.

Latitude 39° 58' 41"
Longitude 91° 18' 32"

FCC Digital File Number: BPEDT-20000501AGZ. Granted: February 12, 2001.

Note: Latitude and longitude coordinates shown are based on the North American Datum of 1927 (NAD 27) as currently required by the Mass Media Bureau of the FCC.

Ownership: West Central Illinois Educational Telecommunications Corp.

Began Operation: March 9, 1985.

Represented (legal): Dow, Lohnes & Albertson PLLC.

Personnel:

Dr. Jerold Gruebel, President & General Manager.

Rich Plotkin, Vice President, Operations, Engineering & Production.

Mary Jane Bates, Business Manager.

Stephanie Cole, Programming & Traffic Director.

Scott Troehler, Director, Production & Local Programming.

Carol Watson, Development Director.

Brent Barrow, Producer & Director.

Jan Draper, Membership Assistant.

Julie Alderman, Annual Giving & Special Events Director.

WQEC-DT
Quincy
Ch. 34

Licensee: West Central Illinois Educational Telecommunications Corp., PO Box 3303, Quincy, IL 62301.

Studio: 1475 E. Plummer Blvd., Chatham, IL 62629.

Mailing Address: PO Box 3303, Springfield, IL 62708.

Phones: 217-483-7887; 800-232-3605. Fax: 217-483-1112.

Email: rich_plotkin@wmec.pbs.org Web Site: <http://www.tkn.tv>

Technical Facilities: Channel No. 34 (590-596 MHz). Authorized power: 58.6-kw max. visual, aural. Antenna: 502-ft above av. terrain, 427-ft. above ground, 1139-ft. above sea level.

Latitude 39° 58' 41"
Longitude 91° 18' 32"

Note: Latitude and longitude coordinates shown are based on the North American Datum of 1927 (NAD 27) as currently required by the Mass Media Bureau of the FCC.

Ownership: West Central Illinois Educational Telecommunications Corp.

Began Operation: July 14, 2004.

Personnel:

Dr. Jerold Gruebel, President & Chief Executive Officer.

Rich Plotkin, Vice President, Operations, Engineering & Production.

Mary Jane Bates, Business Manager.

Stephanie Cole, Programming & Traffic Director.

Brent Barrow, Producer & Director.

Scott Troehler, Director, Production & Local Programming.

Carol Watson, Development Director.

Jan Draper, Membership Assistant.

Julie Alderman, Annual Giving & Special Events Director.

WILL-DT
Urbana
Ch. 9

Licensee: Board of Trustees of the U. of Illinois, 300 N. Goodwin Ave., Urbana, IL 61801.

Studio: Campbell Hall, 300 N. Goodwin Ave., Urbana, IL 61801-2316.

Mailing Address: 300 N. Goodwin Ave., Campbell Hall, Urbana, IL 61801-2316.

Phone: 217-333-1070. Fax: 217-244-6386.

Email: dthiel@uiuc.edu Web Site: <http://www.will.uiuc.edu>

Technical Facilities: Channel No. 9 (186-192 MHz). Authorized power: 30-kw visual. Antenna: 991-ft above av. terrain, 988-ft. above ground, 1676-ft. above sea level.

Latitude 40° 02' 18"
Longitude 88° 40' 10"

Note: Latitude and longitude coordinates shown are based on the North American Datum of 1927 (NAD 27) as currently required by the Mass Media Bureau of the FCC.

Satellite Earth Station: RCA; Collins, 10-meter C-band; Collins receivers.

Ownership: U. of Illinois.

Began Operation: Station operating; no on-air date

Personnel:

Mark Leonard, General Manager & Broadcasting Director.

Carl Caldwell, Station Manager.

Richard Finney, Chief Engineer.

David Thiel, Program Director.

Kate Dobrovoly, Marketing Director.

Deborah M. Day, Development Director.

Tim Martin, Production Manager.

Lillie Buck, Traffic Manager.

Rita Schuite, Membership Director.

Anita Stein, Viewer Services Manager.

WILL-TV
Urbana
Ch. 12

Licensee: Board of Trustees of the U. of Illinois, 300 N. Goodwin Ave., Urbana, IL 61801.

Studio: Campbell Hall, 300 N. Goodwin Ave., Urbana, IL 61801-2316.

Mailing Address: 300 N. Goodwin Ave., Campbell Hall, Urbana, IL 61801-2316.

Phone: 217-333-1070. Fax: 217-244-6386.

Email: dthiel@uiuc.edu Web Site: <http://www.will.uiuc.edu>

Technical Facilities: Channel No. 12 (204-210 MHz). Authorized power: 316-kw visual, 63.1-kw aural. Antenna: 987-ft above av. terrain, 1044-ft. above ground, 1734-ft. above sea level.

Latitude 40° 02' 18"
Longitude 88° 40' 10"

Transmitter: RR 2, 5-mi. W of Monticello, Willow Branch Twp.

Digital Facilities: Channel No. 9 (186-192 MHz). Power: 30-kw visual. Antenna: 991-ft above av. terrain, 988-ft. above ground, 1676-ft. above sea level.

Latitude 40° 02' 18"
Longitude 88° 40' 10"

FCC Digital File Number: BNPEDT-20020523AAV. Granted: November 01, 2002.

Note: Latitude and longitude coordinates shown are based on the North American Datum of 1927 (NAD 27) as currently required by the Mass Media Bureau of the FCC.

Satellite Earth Station: RCA; Collins, 10-meter C-band; Collins receivers.

AM Affiliate: WILL, 5-kw, 580 kHz.

Radio Station(s): WILL-FM, 105-kw, 90.9 MHz (No. 215), 850-ft.

Ownership: U. of Illinois.

Began Operation: August 1, 1955.

Represented (legal): Dow, Lohnes & Albertson PLLC.

Personnel:

Mark Leonard, General Manager & Broadcasting Director.

Carl Caldwell, Station Manager.

Richard Finney, Chief Engineer.

David Thiel, Program Director.

Kate Dobrovoly, Marketing Director.

Deborah M. Day, Development Director.

Tim Martin, Production Manager.

Lillie Buck, Traffic Manager.

Rita Schuite, Membership Director.

Anita Stein, Viewer Services Manager.

Indiana

WTIU
Bloomington
Ch. 30

Licensee: Trustees of Indiana U., M-19, Bloomington, IN 47405.

Studio: Radio-TV Center, Indiana U., Bloomington, IN 47405-5501.

Mailing Address: Radio-TV Center, Indiana U., Bloomington, IN 47405-5501.

Phone: 812-855-5900. Fax: 812-855-0729.

Email: wtiu@indiana.edu Web Site: <http://www.wtiu.indiana.edu>

Technical Facilities: Channel No. 30 (566-572 MHz). Authorized power: 1622-kw max. visual, aural. Antenna: 725-ft above av. terrain, 627-ft. above ground, 1434-ft. above sea level.

Latitude 39° 008' 30.80"
Longitude 86° 29' 42.90"

Transmitter: 2897 S. Sare Rd.

Digital Facilities: Channel No. 14 (470-476 MHz). Power: 224-kw max. visual, aural. Antenna: 725-ft above av. terrain, 627-ft. above ground, 1434-ft. above sea level.

Latitude 39° 08' 31"
Longitude 86° 29' 43"

FCC Digital File Number:

BMPEDT-20020509AAD. Granted: May 23, 2002.

Note: Latitude and longitude coordinates shown are based on the North American Datum of 1927 (NAD 27) as currently required by the Mass Media Bureau of the FCC.

Multichannel TV Sound: Stereo and separate audio program.

Satellite Earth Station: Comark; Vertex, 6.1-meter Ku-band; Standard Communications, General Instrument receivers.

Radio Station(s): WFIU, 34-kw, 103.7 MHz (No. 279), 590-ft.

Ownership: Indiana U.

Began Operation: March 3, 1969.

Represented (legal): Crowell & Moring LLP.

Personnel:

Perry Metz, General Manager.

Barrie Zimmerman, Operations & Engineering Director.

Phil Meyer, Station Manager.

Chuck Carney, News Director.

Brad Howard, Chief Engineer.

Virginia Metzger, Chief Financial Officer.

Brent Molnar, On-Air Promotion & Program Manager.

Ann Wesley, Director, Marketing & External Relations.

Judy Witt, Production Development Director.

Steve Solle, Production Manager.

Mary Ducette, Ready to Learn Coordinator.

Tom Dukeman, Underwriting Director.

Joan Padawan, Membership Marketing Coordinator.

**WTIU-DT
Bloomington
Ch. 14**

Licensee: Trustees of Indiana U., M-19, Bloomington, IN 47405-5501.

Studio: Radio-TV Center, Indiana U., Bloomington, IN 47405-5501.

Mailing Address: Radio-TV Center, Indiana U., Bloomington, IN 47405-501.

Phone: 812-855-5900. Fax: 812-855-0729.

Email: amwesley@indiana.edu **Web Site:** <http://www.wtiu.indiana.edu>

Technical Facilities: Channel No. 14 (470-476 MHz). Authorized power: 224-kw max. visual, aural. Antenna: 725-ft above av. terrain, 627-ft. above ground, 1434-ft. above sea level.

Latitude 39° 08' 31"
Longitude 86° 29' 43"

Note: Latitude and longitude coordinates shown are based on the North American Datum of 1927 (NAD 27) as currently required by the Mass Media Bureau of the FCC.

Ownership: Indiana U. Trustees.

Began Operation: May 20, 2003.

Personnel:

Perry Metz, General Manager.

Phil Meyer, Station Manager.

Barrie Zimmerman, Operations & Engineering Director.

Chuck Carney, News Director.

Brad Howard, Chief Engineer.

Virginia Metzger, Chief Financial Officer.

Brent Molnar, On-Air Promotion & Program Manager.

Ann Wesley, Director, Marketing & External Relations.

Judy Witt, Production Development Director.

Steve Solle, Production Manager.

Mary Ducette, Ready to Learn Coordinator.

Tom Dukeman, Underwriting Director.

Joan Padawan, Membership Marketing Coordinator.

**WNIN
Evansville
Ch. 9**

Licensee: Tri-State Public Teleplex Inc., 405 Carpenter St., Evansville, IN 47708.

Studio: 405 Carpenter St., Evansville, IN 47708.

Mailing Address: 405 Carpenter St., Evansville, IN 47708.

Phone: 812-423-2973. Fax: 812-428-7548.

Email: ddial@wnin.org **Web Site:** <http://www.wnin.org>

Technical Facilities: Channel No. 9 (186-192 MHz). Authorized power: 316-kw visual. Antenna: 997-ft above av. terrain, 899-ft. above ground, 1401-ft. above sea level.

Latitude 37° 59' 01"
Longitude 87° 16' 13"

Transmitter: New Hope Rd., Pelzer.

Digital Facilities: Channel No. 12 (204-210 MHz). Power: 30-kw visual. Antenna: 935-ft above av. terrain, 837-ft. above ground, 1342-ft. above sea level.

Latitude 37° 59' 01"
Longitude 87° 16' 13"

FCC Digital File Number: BMPEDT-20011213ABT. Granted: February 27, 2002.

Note: Latitude and longitude coordinates shown are based on the North American Datum of 1927 (NAD 27) as currently required by the Mass Media Bureau of the FCC.

Multichannel TV Sound: Stereo only.

Satellite Earth Station: Collins, 10-meter; Rockwell, Collins receivers.

Ownership: Southwest Indiana Public Broadcasting Inc.

Began Operation: March 15, 1970.

Represented (legal): Dow, Lohnes & Albertson PLLC.

Represented (engineering): John F. X. Browne & Associates PC.

Personnel:

David L. Dial, President & General Manager.

Tony Voss, Operations Director.

Wayne Aldridge, Studio Operations Supervisor.

Jerry Kissinger, Chief Engineer.

Carlin Beckman, Director, Finance & Administration.

Bonnie Rheinhardt, Vice President, Programming & Operations.

Dorothy Arrigo, Marketing Coordinator.

Pam Filippi, Corporate Sales & Promotions Manager.

Rosi Weatherwax, Vice President, Development.

Jason Bumm, Production Manager.

Brenda Ricker, Traffic Manager.

Sheryl Fiaherty, Membership Manager.

Represented (engineering): John F. X. Browne & Associates PC.

Personnel:

David L. Dial, President & General Manager.

Bonnie Rheinhardt, Vice President, Programming & Operations.

Tony Voss, Operations Director.

Wayne Aldridge, Studio Operations Supervisor.

Pam Filippi, Corporate Sales & Promotion Manager.

Jerry Kissinger, Chief Engineer.

Carlin Beckman, Director, Finance & Administration.

Dorothy Arrigo, Marketing Coordinator.

Rosi Weatherwax, Vice President, Development.

Jason Bumm, Production Manager.

Brenda Ricker, Traffic Manager.

Sheryl Fiaherty, Membership Manager.

**WFWA
Fort Wayne
Ch. 39**

Licensee: Fort Wayne Public Television Inc., 2501 E. Coliseum Blvd., Fort Wayne, IN 46805.

Studio: 3632 Butler Rd., Fort Wayne, IN 46808.

Mailing Address: PO Box 39, Fort Wayne, IN 46801-0039.

Phone: 260-484-8839. Fax: 260-482-3632.

Email: rogerrhodes@wfw.org **Web Site:** <http://www.wfw.org>

Technical Facilities: Channel No. 39 (320-626 MHz). Authorized power: 1125-kw max. visual, aural. Antenna: 732-ft above av. terrain, 722-ft. above ground, 1535-ft. above sea level.

Latitude 41° 06' 13"
Longitude 85° 11' 28"

Transmitter: 3632 Butler Rd., Fort Wayne.

Digital Facilities: Channel No. 40 (626-632 MHz). Power: 90-kw max. visual. Antenna: 725-ft above av. terrain, 718-ft. above ground, 1532-ft. above sea level.

Latitude 41° 06' 13"
Longitude 85° 11' 28"

FCC Digital File Number:

BPEDT-20000414AAY. Granted: May 14, 2001.

Note: Latitude and longitude coordinates shown are based on the North American Datum of 1927 (NAD 27) as currently required by the Mass Media Bureau of the FCC.

Multichannel TV Sound: Stereo and separate audio program.

Satellite Earth Station: Comark; SatCom, 9.2-meter C-band; Sony, Scientific-Atlanta receivers.

Ownership: Fort Wayne Public Television Inc.

Began Operation: December 5, 1986.

Represented (legal): Wiley, Rein & Fielding.

**WNIN-DT
Evansville
Ch. 12**

Licensee: Tri-State Public Teleplex Inc., 405 Carpenter St., Evansville, IN 47708.

Studio: 405 Carpenter St., Evansville, IN 47708.

Mailing Address: 405 Carpenter St., Evansville, IN 47708.

Phone: 812-423-2973. Fax: 812-428-7548.

Email: ddial@wnin.org **Web Site:** <http://www.wnin.org>

Technical Facilities: Channel No. 12 (204-210 MHz). Authorized power: 30-kw visual. Antenna: 935-ft above av. terrain, 837-ft. above ground, 1342-ft. above sea level.

Latitude 37° 59' 01"
Longitude 87° 16' 13"

Transmitter: New Hope Rd., Pelzer.

Note: Latitude and longitude coordinates shown are based on the North American Datum of 1927 (NAD 27) as currently required by the Mass Media Bureau of the FCC.

Ownership: Southwest Indiana Public Broadcasting Inc.

Began Operation: Station operating; no on-air date

Represented (legal): Dow, Lohnes & Albertson PLLC.

Represented (engineering): George E. Molnar Jr.

Personnel:

- Roger Rhodes**, President & General Manager.
- Richard Blenz**, Vice President, Finance & Administration.
- Claudia Johnson**, Broadcast Manager.
- Tom Miller**, Chief Engineer.
- Mark Ryan**, Promotion Manager.
- Toni Kayumi**, Account Executive.
- Jan Godot**, Membership Services Coordinator.

WFWA-DT
Fort Wayne
Ch. 40

Licensee: Fort Wayne Public Television Inc., 2501 E. Coliseum Blvd., Fort Wayne, IN 46805.

Studio: 3632 Butler Rd., Fort Wayne, IN 46808.

Mailing Address: PO Box 39, Fort Wayne, IN 46801.

Phone: 260-484-8839. Fax: 260-482-3632.

Email: rogerrhodes@wfw.org **Web Site:** http://www.wfw.org

Technical Facilities: Channel No. 40 (626-632 MHz). Authorized power: 90-kw max. visual. Antenna: 725-ft above av. terrain, 718-ft above ground, 1532-ft. above sea level.

Latitude 41° 06' 13"
Longitude 85° 11' 28"

Note: Latitude and longitude coordinates shown are based on the North American Datum of 1927 (NAD 27) as currently required by the Mass Media Bureau of the FCC.

Ownership: Fort Wayne Public Television Inc.

Began Operation: Station operating; no on-air date

Represented (legal): Wiley, Rein & Fielding.

Personnel:

- Roger Rhodes**, President & General Manager.
- Claudia Johnson**, Broadcast Manager.
- Toni Kayumi**, Account Executive.
- Tom Miller**, Chief Engineer.
- Richard Blenz**, Vice President, Finance & Administration.
- Mark Ryan**, Promotion Manager.
- Jan Godot**, Membership Services Coordinator.

WYIN
Gary
Ch. 56

Licensee: Northwest Indiana Public Broadcasting Inc., 8625 Indiana Place, Merrillville, IN 46410.

Studio: 8625 Indiana Place, Merrillville, IN 46410.

Mailing Address: 8625 Indiana Place, Merrillville, IN 46410.

Phones: 219-756-5656; 800-276-5656. Fax: 219-755-4312.

Email: mail@wyin.pbs.org **Web Site:** http://www.wyin.tv

Technical Facilities: Channel No. 56 (722-728 MHz). Authorized power: 1350-kw max. visual, 135-kw aural. Antenna: 1009-ft above av. terrain, 980-ft. above ground, 1701-ft. above sea level.

Latitude 41° 20' 56"
Longitude 87° 24' 02"

Transmitter: 1.5-mi. from Cedar Lake at 120 degrees, 0.6-mi. E of Reeder Rd.

Digital Facilities: Channel No. 17 (488-494 MHz). Power: 300-kw max. visual, aural. Antenna: 951-ft above av. terrain, 922-ft. above ground, 1647-ft. above sea level.

Latitude 41° 20' 56"
Longitude 87° 24' 02"

FCC Digital File Number: BMPEDT-20030306AAD. Granted: January 09, 2004.

Note: Latitude and longitude coordinates shown are based on the North American Datum of 1927 (NAD 27) as currently required by the Mass Media Bureau of the FCC.

Multichannel TV Sound: Separate audio program.

Satellite Earth Stations: Comark; Vertex, 6-meter; Winegard, 3-meter.

Ownership: Northwest Indiana Public Broadcasting Inc.

Began Operation: November 15, 1987.

Represented (legal): Robert W. Healy.

Personnel:

- Thomas E. Carroll**, President & Chief Executive Officer.
- Renee Golas**, Vice President, Sales & Marketing.
- Henry Ruhwiedel**, Chief Engineer.
- Kristine Wayco**, Business Manager.
- Katherine Prochno**, Program Manager.
- Megan Ciszewski**, Director, Special Events & Marketing.
- Brian Kallies**, Production Manager.
- Craig Johnson**, Traffic Manager.
- Kristie Hughes**, Membership Manager.

WYIN-DT
Gary
Ch. 17

Licensee: Northwest Indiana Public Broadcasting Inc., 8625 Indiana Place, Merrillville, IN 46310.

Studio: 8625 Indiana Place, Merrillville, IN 46410.

Mailing Address: 8625 Indiana Place, Merrillville, IN 46310.

Phones: 219-756-5656; 800-276-5656. Fax: 219-755-4312.

Email: mail@wyin.pbs.org **Web Site:** http://www.wyin.tv

Technical Facilities: Channel No. 17 (488-494 MHz). Authorized power: 300-kw max. visual, aural. Antenna: 951-ft above av. terrain, 922-ft. above ground, 1647-ft. above sea level.

Latitude 41° 20' 56"
Longitude 87° 24' 02"

Note: Latitude and longitude coordinates shown are based on the North American Datum of 1927 (NAD 27) as currently required by the Mass Media Bureau of the FCC.

Ownership: Northwest Indiana Public Broadcasting Inc.

Began Operation: March 9, 2004.

Personnel:

- Thomas E. Carroll**, President & Chief Executive Officer.
- Renee Golas**, Vice President, Sales & Marketing.
- Henry Ruhwiedel**, Chief Engineer.
- Kristine Wayco**, Business Manager.
- Katherine Prochno**, Program Director.
- Megan Ciszewski**, Director, Special Events & Marketing.
- Brian Kallies**, Production Manager.
- Craig Johnson**, Traffic Manager.
- Kristie Hughes**, Membership Manager.

WDTI
Indianapolis
Ch. 69

Licensee: Indianapolis Community Television Inc., 3901 Hwy. 121 S, Bedford, TX 76021.

Studio: 2835 N. Illinois St., Indianapolis, IN 46208.

Mailing Address: 2835 N. Illinois St., Indianapolis, IN 46208.

Phone: 800-329-0029.

Technical Facilities: Channel No. 69 (800-806 MHz). Authorized power: 9.77-kw max. & 10.5-kw horizontal visual, & 1.95-kw horizontal aural. Antenna: 548-ft above av. terrain, 636-ft. above ground, 1335-ft. above sea level.

Latitude 39° 50' 25"
Longitude 86° 10' 34"

Transmitter: 7.5-mi. N of intersection of Meridian & E. 38th Sts., Butler U. Campus.

Digital Facilities: Channel No. 44 (650-656 MHz). Power: 215-kw max. visual, aural. Antenna: 548-ft above av. terrain, 570-ft. above ground, 1380-ft. above sea level.

Latitude 39° 53' 20"
Longitude 86° 12' 07"

FCC Digital File Number: BNPEDT-20030613AGA. Granted: January 09, 2004.

Note: Latitude and longitude coordinates shown are based on the North American Datum of 1927 (NAD 27) as currently required by the Mass Media Bureau of the FCC.

Satellite Earth Stations: Acrodyne; Monterey, 2.5-meter KC-band; Drake, 3-meter C-band.

News Service: CNN Newsource.

Ownership: Indianapolis Community Television Inc.

Began Operation: June 1, 1992. Sale to present owner by Butler University approved by FCC August 2, 2004.

Represented (legal): Koerner & Olender PC.

Personnel:

- Kenneth Creech**, General Manager.
- Jack Tiller**, Station Manager.
- David J. Fort**, Chief Engineer.
- Jim Odom**, News Director.
- Richard Miles**, Program Director.
- Wayne Hepler**, Promotion Director.
- Marco Dominguez**, Production Director.
- Peggy Huston**, Business Manager.
- Allen Deck**, Development Director.
- Mark Harris**, Operations Manager.
- Maggie McGlynn**, Office Manager.

WDTI-DT
Indianapolis
Ch. 44

Grantee: Indianapolis Community Television Inc., 3901 Hwy. 121 S, Bedford, TX 76021.

Studio: 2835 N. Illinois St., Indianapolis, IN 46208.

Mailing Address: 2835 N. Illinois St., Indianapolis, IN 46208.

Phone: 800-329-0029.

Technical Facilities: Channel No. 44 (650-656 MHz). Authorized power: 215-kw max. visual, aural. Antenna: 548-ft above av. terrain, 570-ft. above ground, 1380-ft. above sea level.

Latitude 39° 53' 20"
Longitude 86° 12' 07"

Note: Latitude and longitude coordinates shown are based on the North American Datum of 1927 (NAD 27) as currently required by the Mass Media Bureau of the FCC.

Ownership: Indianapolis Community Television Inc.

Began Operation: Station operating under Special Temporary Authority at 0.5-kw max. visual; no on-air date

Represented (legal): Koerner & Olender PC.

Personnel:

- Kenneth Creech**, General Manager.
- Jack Tiller**, Station Manager.
- Mark Harris**, Operations Director.
- Jim Odom**, News Director.
- David Fort**, Chief Engineer.
- Peggy Huston**, Business Manager.
- Richard Miles**, Program Director.
- Wayne Hepler**, Promotion Director.
- Marco Dominguez**, Production Director.
- Allen Deck**, Development Director.
- Maggie McGlynn**, Office Manager.

WFYI Indianapolis Ch. 20

Licensee: Metropolitan Indianapolis Public Broadcasting Inc., 1401 N. Meridian St., Indianapolis, IN 46202-2389.

Studio: 1401 N. Meridian St., Indianapolis, IN 46202-2389.

Mailing Address: 1401 N. Meridian St., Indianapolis, IN 46202-2389.

Phone: 317-636-2020. **Fax:** 317-633-7418.

Email: rbarracough@wfyi.org **Web Site:** <http://www.wfyi.org>

Technical Facilities: Channel No. 20 (506-512 MHz). Authorized power: 1480-kw max. & 1120-kw horizontal visual, 148-kw & 112-kw horizontal aural. Antenna: 850-ft above av. terrain, 867-ft. above ground, 1697-ft. above sea level.

Latitude 39° 53' 59"
Longitude 86° 12' 01"

Transmitter: 79th St. & Township Line Rd.

Digital Facilities: Channel No. 21 (512-518 MHz). Power: 200-kw max. visual. Antenna: 774-ft above av. terrain, 781-ft. above ground, 1611-ft. above sea level.

Latitude 39° 53' 59"
Longitude 86° 12' 01"

FCC Digital File Number: BPEDT-20000428ACR. Granted: May 18, 2001.

Note: Latitude and longitude coordinates shown are based on the North American Datum of 1927 (NAD 27) as currently required by the Mass Media Bureau of the FCC.

Multichannel TV Sound: Stereo only.

Satellite Earth Stations: Comark; Vertax, 6.3-meter Ku-band; Andrew, 9.1-meter C-band; Scientific-Atlanta, 5-meter; Standard Communications, Scientific-Atlanta receivers.

Radio Stations(s): WFYI-FM, 90.1 MHz.

News Service: N.

Ownership: Metropolitan Indianapolis Public Broadcasting Inc.

Began Operation: October 4, 1970.

Personnel:

Lloyd Wright, President & Chief Executive Officer.

Alan Cloe, Executive Vice President.

Jeanette Adamak, Executive Vice President.

Mary Hartnett, News Director.

Steve Jensen, Vice President, Broadcast Operations.

Anthony Lorenz, Vice President, Finance.

Alan Carmack, On Air Promotions.

Brad Boyd, Vice President, Corporate Development.

David DeMunbrun, Production Operations Director.

Martha Clark, Traffic Manager.

Rena Barracough, Vice President, Communications.

WFYI-DT Indianapolis Ch. 21

Licensee: Metropolitan Indianapolis Public Broadcasting Inc., 1401 N. Meridian St., Indianapolis, IN 46202.

Studio: 1401 N. Meridian St., Indianapolis, IN 46202.

Mailing Address: 1401 N. Meridian St., Indianapolis, IN 46202.

Phone: 317-636-2020. **Fax:** 317-633-7418.

Email: rbarracough@wfyi.org **Web Site:** <http://www.wfyi.org>

Technical Facilities: Channel No. 21 (512-518 MHz). Authorized power: 200-kw max. visual. Antenna: 774-ft above av. terrain, 781-ft. above ground, 1611-ft. above sea level.

Latitude 39° 53' 59"
Longitude 86° 12' 01"

Note: Latitude and longitude coordinates shown are based on the North American Datum of 1927 (NAD 27) as currently required by the Mass Media Bureau of the FCC.

Ownership: Metropolitan Indianapolis Public Broadcasting Inc.

Began Operation: Station operating; no on-air date

Personnel:

Lloyd Wright, President & Chief Executive Officer.

Alan Cloe, Executive Vice President.

Jeanette Adamak, Executive Vice President.

Mary Hartnett, News Director.

Steve Jensen, Vice President, Broadcast Operations.

Anthony Lorenz, Vice President, Finance.

Alan Carmack, On-Air Promotion Director.

Brad Boyd, Vice President, Corporate Development.

David DeMunbrun, Production Operations Director.

Martha Clark, Traffic Manager.

Rena Barracough, Vice President, Communications.

WIPB Muncie Ch. 49

Licensee: Ball State U., Edmund F. Ball Bldg., Muncie, IN 47306.

Studio: Edmund F. Ball Bldg., Ball State U., Muncie, IN 47306.

Mailing Address: Ball State U., Edmund F. Ball Bldg., Muncie, IN 47306.

Phone: 765-285-1249. **Fax:** 765-285-5548.

Email: wipb@bsu.edu **Web Site:** <http://www.bsu.edu/wipb>

Technical Facilities: Channel No. 49 (680-686 MHz). Authorized power: 676-kw max. & 562-kw horizontal visual, 67.6-kw & 56.2-kw horizontal aural. Antenna: 510-ft above av. terrain, 548-ft. above ground, 1511-ft. above sea level.

Latitude 40° 09' 38"
Longitude 85° 22' 42"

Transmitter: 820 E. 29th St.

Digital Facilities: Channel No. 52 (698-704 MHz). Power: 140-kw max. visual, aural. Antenna: 807-ft above av. terrain, 823-ft. above ground, 1818-ft. above sea level.

Latitude 40° 05' 37"
Longitude 85° 23' 32"

FCC Digital File Number: BPEDT-20031031AHL. Granted: November 29, 2004.

Note: Latitude and longitude coordinates shown are based on the North American Datum of 1927 (NAD 27) as currently required by the Mass Media Bureau of the FCC.

Satellite Earth Stations: Harris; Andrew, 7.3-meter; Andrew, 10-meter; Standard Communications receivers.

Radio Stations(s): WBST, 3-kw, 92.1 MHz (No. 221), 300-ft.

News Service: AP.

Ownership: Ball State U.

Began Operation: May 8, 1953.

Represented (legal): Schwartz, Woods & Miller.

Personnel:

Alice J. Cheney, General Manager.

Robert Fairchild, Chief Engineer.

Marty Gors, Business Manager.

Tom Beatty, Program Director.

Lori Georgi, Promotion Director.

Angie Cravens, Development Director.

Alan Gordon, Production Manager.

Wanda Reffer, Traffic Manager.

WIPB-DT Muncie Ch. 52

Grantee: Ball State U., Edmund F. Ball Bldg., Muncie, IN 47306.

Studio: Edmund F. Ball Bldg., Ball State U., Muncie, IN 47306.

Mailing Address: Ball State U., Edmund F. Ball Bldg., Muncie, IN 47306.

Phone: 765-285-1249. **Fax:** 765-285-5548.

Email: wipb@bsu.edu **Web Site:** <http://www.bsu.edu/wipb>

Technical Facilities: Channel No. 52 (698-704 MHz). Authorized power: 140-kw max. visual, aural. Antenna: 807-ft above av. terrain, 823-ft. above ground, 1818-ft. above sea level.

Latitude 40° 05' 37"
Longitude 85° 23' 32"

Note: Latitude and longitude coordinates shown are based on the North American Datum of 1927 (NAD 27) as currently required by the Mass Media Bureau of the FCC.

Ownership: Ball State U.

Began Operation: Station operating under Special Temporary Authority at 2-kw max. visual; no on-air date

Personnel:

Alice J. Cheney, General Manager.

Robert Fairchild, Chief Engineer.

Marty Gors, Business Manager.

Tom Beatty, Program Director.

Lori Georgi, Promotion Director.

Angie Cravens, Development Director.

Alan Gordon, Production Manager.

Wanda Reffer, Traffic Manager.

WNIT South Bend Ch. 34

Licensee: Michiana Public Broadcasting Corp., PO Box 3434, Elkhart, IN 46515.

Studio: 2300 Charger Blvd., Elkhart, IN 46514.

Mailing Address: PO Box 3434, Elkhart, IN 46515-3434.

Phone: 574-675-9648. **Fax:** 574-262-8497.

Email: wnit@wnit.org **Web Site:** <http://www.wnit.org/>

Technical Facilities: Channel No. 34 (590-596 MHz). Authorized power: 1384-kw max. visual, 276-kw aural. Antenna: 808-ft above av. terrain, 725-ft. above ground, 1593-ft. above sea level.

Latitude 41° 36' 59"
Longitude 86° 11' 43"

Transmitter: 16965 Johnson Rd., Mishawaka, St. Joseph.

Digital Facilities: Channel No. 35 (596-602 MHz). Power: 50-kw max. visual, aural. Antenna: 1092-ft above av. terrain, 1010-ft. above ground, 1885-ft. above sea level.

Latitude 41° 36' 49"
Longitude 86° 11' 20"

FCC Digital File Number: BPEDT-20021122ABA. Granted: December 19, 2003.

Note: Latitude and longitude coordinates shown are based on the North American Datum of 1927 (NAD 27) as currently required by the Mass Media Bureau of the FCC.

Multichannel TV Sound: Stereo and separate audio program.

Satellite Earth Stations: Harris; Andrew, 6.1-meter Ku-band; Andrew, 10-meter C-band; Standard Communications, General Instrument receivers.

News Service: UPI.

Ownership: Michiana Public Broadcasting Corp.

Began Operation: February 18, 1974.

Personnel:

Mary Pruess, President & General Manager.

Brian Hoover, Broadcast Operations Director & Chief Engineer.

Amy L. Cassidy, Administration & Finance Manager.

Angela R. Moisenko, Program Director.

Summer Lewis, Promotion Supervisor.

Mark Chambers, Vice President, Development.

Jim Faucett, Development Director.

Diane Marlow, Traffic Coordinator.

Doug Farmwald, Content & Outreach Director.

Julie Sweetser, Membership Manager.

WNIT-DT
South Bend
Ch. 35

Licensee: Michiana Public Broadcasting Corp., PO Box 3434, Elkhart, IN 46515-3434.

Studio: 2300 Charger Blvd., Elkhart, IN 46515.

Mailing Address: PO Box 3434, Elkhart, IN 46515-3434.

Phone: 574-675-9648. **Fax:** 574-262-8497.

Email: wnit@wnit.org **Web Site:** http://www.wnit.org

Technical Facilities: Channel No. 35 (596-602 MHz). Authorized power: 50-kw max. visual, aural. Antenna: 1092-ft above av. terrain, 1010-ft. above ground, 1885-ft. above sea level.

Latitude 41° 36' 49"
 Longitude 86° 11' 20"

Note: Latitude and longitude coordinates shown are based on the North American Datum of 1927 (NAD 27) as currently required by the Mass Media Bureau of the FCC.

Ownership: Michiana Public Broadcasting Corp.

Began Operation: April 30, 2003. Standard and High Definition.

Personnel:

Mary Pruess, President & General Manager.

Brian Hoover, Broadcast Operations Director & Chief Engineer.

Amy L. Cassidy, Administration & Finance Manager.

Angela Moisenko, Program Director.

Summer Lewis, Promotion Supervisor.

Mark Chambers, Vice President, Development.

Jim Faucett, Development Director.

Diane Marlow, Traffic Coordinator.

Doug Farmwald, Content & Outreach Director.

Julie Sweetser, Membership Manager.

WVUT
Vincennes
Ch. 22

Licensee: Board of Trustees for Vincennes U., 1002 N. First St., Vincennes, IN 47591.

Studio: 1200 N. 2nd St., Vincennes, IN 47591.

Mailing Address: 1200 N. 2nd St., Vincennes, IN 47591.

Phone: 812-888-4345. **Fax:** 812-882-2237.

Email: arerko@vinu.edu **Web Site:** http://www.vubroadcasting.org

Technical Facilities: Channel No. 22 (518-524 MHz). Authorized power: 1565-kw max. & 1150-kw horizontal visual, 313-kw & 115-kw horizontal aural. Antenna: 570-ft above av. terrain, 560-ft. above ground, 1060-ft. above sea level.

Latitude 38° 39' 06"
 Longitude 87° 28' 37"

Transmitter: SW of Indiana Hwy. 61, 3-mi. SE of Vincennes.

Digital Facilities: Channel No. 52 (698-704 MHz). Power: 59.4-kw max. visual. Antenna: 541-ft above av. terrain, 495-ft. above ground, 994-ft. above sea level.

Latitude 38° 39' 06"
 Longitude 87° 28' 37"

FCC Digital File Number: BPEDT-20000425ABB. Granted: October 05, 2000.

Note: Latitude and longitude coordinates shown are based on the North American Datum of 1927 (NAD 27) as currently required by the Mass Media Bureau of the FCC.

Satellite Earth Station: Andrew, 10-meter, Collins receivers.

Radio Station(s): WVUB, 50-kw, 91.1 MHz (No. 216).

News Service: AP.

Ownership: Vincennes U.

Began Operation: May 25, 1964.

Represented (legal): Fletcher, Heald & Lindreth PLC.

Personnel:

Al Rerko, General Manager & Business Manager.

John Szink, News Director.

James Evans, Chief Engineer.

Sharon Kiefer, Program, Promotion & Traffic Manager.

Jill Ballinger, Production Manager.

Rebecca Clark, Producer & Director, Remote Productions.

Julie Sievers, Producer & Director, Remote Productions.

Tony Cloyd, News & Sports Producer.

WVUT-DT
Vincennes
Ch. 52

Licensee: Board of Trustees for Vincennes U., 1002 N. First St., Vincennes, IN 47591.

Studio: 1200 N. 2nd St., Vincennes, IN 47591.

Mailing Address: 1200 N. 2nd St., Vincennes, IN 47591.

Phone: 812-888-4345. **Fax:** 812-882-2237.

Email: arerko@vinu.edu **Web Site:** http://www.vubroadcasting.org

Technical Facilities: Channel No. 52 (698-704 MHz). Authorized power: 59.4-kw max. visual. Antenna: 541-ft above av. terrain, 495-ft. above ground, 994-ft. above sea level.

Latitude 38° 39' 06"
 Longitude 87° 28' 37"

Note: Latitude and longitude coordinates shown are based on the North American Datum of 1927 (NAD 27) as currently required by the Mass Media Bureau of the FCC.

Ownership: Vincennes U.

Began Operation: Station operating; no on-air date

Personnel:

Al Rerko, General Manager & Business Manager.

John Szink, News Director.

James Evans, Chief Engineer.

Sharon Kiefer, Program, Promotion & Traffic Manager.

Jill Ballinger, Production Manager.

Rebecca Clark, Producer & Director, Remote Productions.

Julie Sievers, Producer & Director, Remote Productions.

Tony Cloyd, News & Sports Producer.

Iowa

KEFB
Ames
Ch. 34

Licensee: Family Educational Broadcasting Inc., PO Box 201, Huxley, IA 50124-0201.

Studio: PO Box 201, Huxley, IA 50124-0201.

Mailing Address: PO Box 201, Huxley, IA 50124-0201.

Phone: 515-597-3138.

Technical Facilities: Channel No. 34 (590-596 MHz). Authorized power: 88-kw max. visual. Antenna: 492-ft above av. terrain, 459-ft. above ground, 1509-ft. above sea level.

Latitude 41° 58' 49"
 Longitude 93° 44' 23"

Transmitter: 2175 260th St., 1.3-mi. W of Napier.

Note: Latitude and longitude coordinates shown are based on the North American Datum of 1927 (NAD 27) as currently required by the Mass Media Bureau of the FCC.

Ownership: Family Educational Broadcasting Inc.

Began Operation: Station operating; no on-air date.

KBIN-DT
Council Bluffs
Ch. 33

Licensee: Iowa Public Broadcasting Board, 6450 Corporate Dr., PO Box 6450, Johnston, IA 50131.

Studio: 6450 Corporate Dr., Johnston, IA 50131.

Mailing Address: PO Box 6450, Johnston, IA 50131-6450.

Phones: 515-242-3100; 800-532-1290.

Email: programming@iptv.org **Web Site:** http://www.iptv.org

Technical Facilities: Channel No. 33 (584-590 MHz). Authorized power: 200-kw max. visual. Antenna: 322-ft above av. terrain, 141-ft. above ground, 1391-ft. above sea level.

Latitude 41° 15' 15"
 Longitude 95° 50' 08"

Transmitter: Council Bluffs.

Note: Latitude and longitude coordinates shown are based on the North American Datum of 1927 (NAD 27) as currently required by the Mass Media Bureau of the FCC.

Ownership: Iowa Public Television.

Began Operation: May 1, 2003. Standard Definition.

Represented (legal): Dow, Lohnes & Albertson PLLC.

Represented (engineering): John F. X. Browne & Associates PC.

Personnel:

Daniel K. Miller, Executive Director & General Manager.

Rebecca Ketcherside, Operations Manager.

William Hayes, Engineering Director.

Kris Houston, Director, Administration.

Jennifer Konfrst, Marketing & Communications Director.

Susan Moritz, Underwriting & Development Director.

Wayne Bruns, Production Manager, Local Programming.

Fran Cleaver, Traffic Manager.

KBIN-TV
Council Bluffs
Ch. 32

Licensee: Iowa Public Broadcasting Board, 6450 Corporate Dr., Johnston, IA 50131.

Studio: 6450 Corporate Dr., Johnston, IA 50131.

Mailing Address: PO Box 6450, Johnston, IA 50131-6450.

Phones: 515-242-3100; 800-532-1290.

Email: programming@iptv.org **Web Site:** http://www.iptv.org

Technical Facilities: Channel No. 32 (578-584 MHz). Authorized power: 575-kw max. & 479-kw horizontal visual, 57.5-kw & 47.9-kw horizontal aural. Antenna: 317-ft above av. terrain, 163-ft. above ground, 1417-ft. above sea level.

Latitude 41° 15' 14.5"
 Longitude 95° 50' 07"

Transmitter: 275-ft. SE of intersection of Linn St. & Skyline Dr., Council Bluffs.

Digital Facilities: Channel No. 33 (584-590 MHz). Power: 200-kw max. visual. Antenna: 322-ft above av. terrain, 141-ft. above ground, 1391-ft. above sea level.

Latitude 41° 15' 15"
 Longitude 95° 50' 08"

FCC Digital File Number:

BPEDT-980826KE. Granted: February 23, 2001.

Note: Latitude and longitude coordinates shown are based on the North American Datum of 1927 (NAD 27) as currently required by the Mass Media Bureau of the FCC.

Ownership: Iowa Public Television.

Began Operation: September 7, 1975.

Represented (legal): Dow, Lohnes & Albertson PLLC.

Personnel:

Daniel K. Miller, Executive Director & General Manager.

Rebecca Ketcherside, Operations Manager.
William T. Hayes, Engineering Director.
Kris Houston, Director, Administration.
Jennifer Konfrst, Marketing & Communications Director.
Susan Moritz, Underwriting & Development Director.
Wayne Bruns, Production Manager, Local Programming.
Fran Cleaver, Traffic Manager.

KQIN Davenport Ch. 36

Licensee: Iowa Public Broadcasting Board, 6450 Corporate Dr., Johnston, IA 50131.
Studio: 6450 Corporate Dr., Johnston, IA 50131.
Mailing Address: PO Box 6450, Johnston, IA 50131-6450.
Phones: 515-242-3100; 309-796-2424.
Email: programming@iptv.org **Web Site:** http://www.iptv.org

Technical Facilities: Channel No. 36 (602-608 MHz). Authorized power: 6.09-kw max. visual. Antenna: 213-ft above av. terrain, 154-ft. above ground, 873-ft. above sea level.

Latitude	41°	31'	58"
Longitude	90°	34'	40"

Holds CP for change to 302-kw max. visual, 335-ft above av. terrain, 315-ft. above ground, 974-ft. above sea level lat. 41° 28' 29", long. 90° 26' 45"; BPET-20020328AAE.

Transmitter: 317 W. 13th St.

Digital Facilities: Channel No. 34 (590-596 MHz). Power: 150-kw max. visual. Antenna: 335-ft above av. terrain, 315-ft. above ground, 974-ft. above sea level.

Latitude	41°	28'	29"
Longitude	90°	26'	45"

FCC Digital File Number: BPEDT-20000501AIC. Granted: February 11, 2002.

Note: Latitude and longitude coordinates shown are based on the North American Datum of 1927 (NAD 27) as currently required by the Mass Media Bureau of the FCC.

Ownership: Iowa Public Broadcasting Board.

Began Operation: December 16, 1991.

Represented (legal): Dow, Lohnes & Albertson PLLC.

Personnel:

Daniel K. Miller, Executive Director.
Rebecca Ketcherside, Operations Manager.
William Hayes, Engineering Director.
Kris Houston, Director, Administration.
Jennifer Konfrst, Marketing & Communications Director.
Susan Moritz, Underwriting & Development Director.
Wayne Bruns, Production Manager, Local Programming.
Fran Cleaver, Traffic Manager.

KQIN-DT Davenport Ch. 34

Grantee: Iowa Public Broadcasting Board, 6450 Corporate Dr., Johnston, IA 50131.
Studio: 6450 Corporate Dr., Johnston, IA 50131.
Mailing Address: PO Box 6450, Johnston, IA 50131-6450.
Phones: 515-242-3100; 800-532-1290.
Email: programming@iptv.org **Web Site:** http://www.iptv.org

Technical Facilities: Channel No. 34 (590-596 MHz). Authorized power: 150-kw max. visual. Antenna: 335-ft above av. terrain, 315-ft. above ground, 974-ft. above sea level.

Latitude	41°	28'	29"
Longitude	90°	26'	45"

Note: Latitude and longitude coordinates shown are based on the North American Datum of 1927 (NAD 27) as currently required by the Mass Media Bureau of the FCC.

Ownership: Iowa Public Broadcasting Board.

Began Operation: May 1, 2003.

Represented (legal): Dow, Lohnes & Albertson PLLC.

Personnel:

Daniel K. Miller, Executive Director.
Rebecca Ketcherside, Operations Manager.
William T. Hayes, Engineering Director.
Kris Houston, Director, Administration.
Jennifer Konfrst, Marketing & Communications Director.
Susan Moritz, Underwriting & Development Director.
Wayne Bruns, Production Manager, Local Programming.
Fran Cleaver, Traffic Manager.

KDIN-DT Des Moines Ch. 50

Licensee: Iowa Public Broadcasting Board, 6450 Corporate Dr., PO Box 6450, Johnston, IA 50131.

Studio: 6450 Corporate Dr., Johnston, IA 50131.

Mailing Address: PO Box 6450, Johnston, IA 50131.

Phones: 515-242-3100; 800-532-1290.

Email: programming@iptv.org **Web Site:** http://www.iptv.org

Technical Facilities: Channel No. 50 (686-692 MHz). Authorized power: 966-kw max. visual. Antenna: 1946-ft above av. terrain, 1909-ft. above ground, 2907-ft. above sea level.

Latitude	41°	49'	47"
Longitude	93°	36'	56"

Transmitter: 0.62-mi. N 350 degrees E from Allerman.

Note: Latitude and longitude coordinates shown are based on the North American Datum of 1927 (NAD 27) as currently required by the Mass Media Bureau of the FCC.

Ownership: Iowa Public Television.

Began Operation: October 1, 2000.

Represented (legal): Dow, Lohnes & Albertson PLLC.

Represented (engineering): John F. X. Browne & Associates PC.

Personnel:

Daniel K. Miller, Executive Director.
Rebecca Ketcherside, Operations Manager.
William Hayes, Engineering Director.
Kris Houston, Director, Administration.
Jennifer Konfrst, Marketing & Communications Director.
Susan Moritz, Underwriting & Development Director.
Wayne Bruns, Production Manager, Local Programming.
Fran Cleaver, Traffic Manager.

KDIN-TV Des Moines Ch. 11

Licensee: Iowa Public Broadcasting Board, PO Box 6450, Johnston, IA 50131.

Studio: 6450 Corporate Dr., Johnston, IA 50131.

Mailing Address: PO Box 6450, Johnston, IA 50131-6450.

Phones: 515-242-3100; 800-532-1290.

Email: programming@iptv.org **Web Site:** http://www.iptv.org

Technical Facilities: Channel No. 11 (198-204 MHz). Authorized power: 316-kw & 219-kw horizontal visual, 31.6-kw & 21.9-kw horizontal aural. Antenna: 1973-ft above av. terrain, 2000-ft. above ground, 2988-ft. above sea level.

Latitude	41°	48'	33"
Longitude	93°	36'	53"

Transmitter: 1-mi. S of Allerman.

Digital Facilities: Channel No. 50 (686-692 MHz). Power: 966-kw max. visual. Antenna: 1946-ft above av. terrain, 1909-ft. above ground, 2907-ft. above sea level.

Latitude	41°	49'	47"
Longitude	93°	36'	56"

FCC Digital File Number: BPEDT-19981119KG. Granted: June 17, 1999.

Note: Latitude and longitude coordinates shown are based on the North American Datum of 1927 (NAD 27) as currently required by the Mass Media Bureau of the FCC.

Multichannel TV Sound: Stereo and separate audio program.

Satellite Earth Stations: Harris; Andrew, 10-meter KC-band; Scientific-Atlanta, 10-meter C-band; Winegard, 3-meter C-band; Miralite, 3-meter KC-band; Vertex, 6-meter Ku-band; Standard Communications, Scientific-Atlanta, Chapparral receivers.

News Service: AP.

Ownership: Iowa Public Television.

Began Operation: April 27, 1959.

Represented (legal): Dow, Lohnes & Albertson PLLC.

Represented (engineering): John F. X. Browne & Associates PC.

Personnel:

Daniel K. Miller, Executive Director.
Rebecca Ketcherside, Operations Manager.
William T. Hayes, Engineering Director.
Kris Houston, Director, Administration.
Jennifer Konfrst, Marketing & Communications Manager.
Susan Moritz, Underwriting & Development Director.
Wayne Bruns, Production Manager, Local Programming.
Fran Cleaver, Traffic Manager.

KTIN Fort Dodge Ch. 21

Licensee: Iowa Public Broadcasting Board, PO Box 6450, Johnston, IA 50131.

Studio: 6450 Corporate Dr., Johnston, IA 50131.

Mailing Address: PO Box 6450, Johnston, IA 50131-6450.

Phones: 515-242-3100; 800-532-1290.

Email: programming@iptv.org **Web Site:** http://www.iptv.org

Technical Facilities: Channel No. 21 (512-518 MHz). Authorized power: 1580-kw max. & 759-kw horizontal visual, 158-kw & 75.9-kw horizontal aural. Antenna: 1160-ft above av. terrain, 1206-ft. above ground, 2362-ft. above sea level.

Latitude	42°	49'	02.8"
Longitude	94°	25'	40.9"

Requests CP for change to 1165-ft above av. terrain, 1166-ft. above ground, 2334-ft. above sea level; BPET-20060911AAH.

Digital Facilities: Channel No. 25 (536-542 MHz). Power: 600-kw max. visual. Antenna: 1480-ft above av. terrain, 1467-ft. above ground, 2346-ft. above sea level.

Latitude	42°	57'	20"
Longitude	94°	54'	04"

FCC Digital File Number: BPEDT-20000427ACH. Granted: June 06, 2001.

Note: Latitude and longitude coordinates shown are based on the North American Datum of 1927 (NAD 27) as currently required by the Mass Media Bureau of the FCC.

Ownership: Iowa Public Television.

Began Operation: April 8, 1977.

Represented (engineering): John F. X. Browne & Associates PC.

Represented (legal): Dow, Lohnes & Albertson PLLC.

Personnel:

Daniel K. Miller, Executive Director & General Manager.
Rebecca Ketcherside, Operations Manager.

William Hayes, Engineering Director.
 Kris Houston, Director, Administration.
 Elizabeth Williams, Program Director.
 Jennifer Konfrst, Marketing & Communications Director.
 Susan Moritz, Underwriting & Development Director.
 Wayne Bruns, Production Manager, Local Programming.
 Fran Cleaver, Traffic Manager.

KTIN-DT
Fort Dodge
Ch. 25

Grantee: Iowa Public Broadcasting Board, 6450 Corporate Dr., PO Box 6450, Johnston, IA 50131.
 Studio: 6450 Corporate Dr., Johnston, IA 50131.
 Mailing Address: PO Box 6450, Johnston, IA 50131.
 Phones: 515-242-3100; 800-532-1290.
 Email: programming@iptv.org Web Site: http://www.iptv.org

Technical Facilities: Channel No. 25 (536-542 MHz). Authorized power: 600-kw max. visual. Antenna: 1480-ft above av. terrain, 1467-ft. above ground, 2346-ft. above sea level.

Latitude 42° 57' 20"
 Longitude 94° 54' 04"

Requests modification of CP for change to 1165-ft above av. terrain, 1166-ft. above ground, 2334-ft. above sea level lat. 42° 49' 3", long. 94° 24' 41"; BNPEDT-20060911AAJ.

Note: Latitude and longitude coordinates shown are based on the North American Datum of 1927 (NAD 27) as currently required by the Mass Media Bureau of the FCC.

Ownership: Iowa Public Television.

Began Operation: Station operating under Special Temporary Authority at 18.2-kw max. visual; no on-air date

Represented (engineering): John F. X. Browne & Associates PC.

Represented (legal): Dow, Lohnes & Albertson PLLC.

Personnel:

Daniel K. Miller, Executive Director & General Manager.
 Kris Houston, Director, Administration.
 Rebecca Ketcherside, Operations Manager.
 Susan Moritz, Underwriting & Development Director.
 Bill Hayes, Engineering Director.
 Elizabeth Williams, Program Director.
 Jennifer Konfrst, Marketing & Communications Director.
 Wayne Bruns, Production Manager, Local Programming.
 Fran Cleaver, Traffic Manager.

KIIN
Iowa City
Ch. 12

Licensee: Iowa Public Broadcasting Board, PO Box 6450, Johnston, IA 50131.

Studio: 6450 Corporate Dr., Johnston, IA 50131.

Mailing Address: PO Box 6450, Johnston, IA 50131-6450.

Phones: 515-242-3100; 800-532-1290.

Email: programming@iptv.org Web Site: http://www.iptv.org

Technical Facilities: Channel No. 12 (204-210 MHz). Authorized power: 316-kw & 245-kw horizontal visual, 31.6-kw & 24.5-kw horizontal aural. Antenna: 1440-ft above av. terrain, 1449-ft. above ground, 2195-ft. above sea level.

Latitude 41° 43' 14.5"
 Longitude 91° 20' 29.5"

Transmitter: 3-mi. N of West Branch.

Digital Facilities: Channel No. 45 (656-662 MHz). Power: 922.3-kw max. visual. Antenna: 1388-ft above av. terrain, 1358-ft. above ground, 2159-ft. above sea level.

Latitude 41° 43' 15"
 Longitude 91° 20' 30"

FCC Digital File Number: BPEDT-20000406AAQ. Granted: January 29, 2001.

Note: Latitude and longitude coordinates shown are based on the North American Datum of 1927 (NAD 27) as currently required by the Mass Media Bureau of the FCC.

Multichannel TV Sound: Stereo and separate audio program.

Ownership: Iowa Public Television.

Began Operation: February 8, 1970.

Personnel:

Daniel K. Miller, Executive Director & General Manager.
 Rebecca Ketcherside, Operations Manager.
 Bill Hayes, Engineering Director.
 Kris Houston, Director, Administration.
 Jennifer Konfrst, Marketing & Communications Director.
 Susan Moritz, Underwriting & Development Director.
 Wayne Bruns, Production Manager, Local Programming.
 Fran Cleaver, Traffic Manager.

KIIN-DT
Iowa City
Ch. 45

Grantee: Iowa Public Broadcasting Board, 6450 Corporate Dr., PO Box 6450, Johnston, IA 50131.

Studio: 6450 Corporate Dr., Johnston, IA 50131.

Mailing Address: PO Box 6450, Johnston, IA 50131-6450.

Phones: 515-242-3100; 800-532-1290.

Email: programming@iptv.org Web Site: http://www.iptv.org

Technical Facilities: Channel No. 45 (656-662 MHz). Authorized power: 922.3-kw max. visual. Antenna: 1388-ft above av. terrain, 1358-ft. above ground, 2159-ft. above sea level.

Latitude 41° 43' 15"
 Longitude 91° 20' 30"

Note: Latitude and longitude coordinates shown are based on the North American Datum of 1927 (NAD 27) as currently required by the Mass Media Bureau of the FCC.

Ownership: Iowa Public Television.

Began Operation: Station operating under Special Temporary Authority at 1.99-kw max. visual; no on-air date

Personnel:

Daniel K. Miller, Executive Director & General Manager.
 Rebecca Ketcherside, Operations Manager.
 William Hayes, Engineering Director.
 Kris Houston, Director, Administration.
 Jennifer Konfrst, Marketing & Communications Director.
 Susan Moritz, Underwriting & Development Director.
 Wayne Bruns, Production Manager, Local Programming.
 Fran Cleaver, Traffic Manager.

KIYN
Mason City
Ch. 24

Licensee: Iowa Public Broadcasting Board, PO Box 6450, Johnston, IA 50131.

Studio: 6450 Corporate Dr., Johnston, IA 50131.

Mailing Address: PO Box 6450, Johnston, IA 50131-6450.

Phones: 515-242-3100; 800-532-1290.

Email: programming@iptv.org Web Site: http://www.iptv.org

Technical Facilities: Channel No. 24 (530-536 MHz). Authorized power: 1740-kw max. & 817-kw horizontal visual, 174-kw & 81.7-kw horizontal aural. Antenna: 1430-ft above av. terrain, 1565-ft. above ground, 2799-ft. above sea level.

Latitude 43° 22' 25"
 Longitude 92° 51' 00"

Transmitter: 4-mi. E of St. Ansgar.

Digital Facilities: Channel No. 18 (494-500 MHz). Power: 200-kw max. visual. Antenna: 2129-ft above av. terrain, 1975-ft. above ground, 2625-ft. above sea level.

Latitude 43° 22' 35"
 Longitude 92° 50' 03"

FCC Digital File Number: BPEDT-20000427ACI. Granted: September 28, 2001.

Note: Latitude and longitude coordinates shown are based on the North American Datum of 1927 (NAD 27) as currently required by the Mass Media Bureau of the FCC.

Ownership: Iowa Public Television.

Began Operation: May 14, 1977.

Represented (engineering): John F. X. Browne & Associates PC.

Represented (legal): Dow, Lohnes & Albertson PLLC.

Personnel:

Daniel K. Miller, Executive Director.
 Rebecca Ketcherside, Operations Manager.
 William Hayes, Engineering Director.
 Kris Houston, Director, Administration.
 Jennifer Konfrst, Marketing & Communications Director.
 Susan Moritz, Underwriting & Development Director.
 Wayne Bruns, Production Manager, Local Programming.
 Fran Cleaver, Traffic Manager.

KIYN-DT
Mason City
Ch. 18

Grantee: Iowa Public Broadcasting Board, 6450 Corporate Dr., PO Box 6450, Johnston, IA 50131.

Studio: 6450 Corporate Dr., Johnston, IA 50131-6450.

Mailing Address: PO Box 6450, Johnston, IA 50131-6450.

Phones: 515-242-3100; 800-532-1290.

Email: programming@iptv.org Web Site: http://www.iptv.org

Technical Facilities: Channel No. 18 (494-500 MHz). Authorized power: 200-kw max. visual. Antenna: 2129-ft above av. terrain, 1975-ft. above ground, 2625-ft. above sea level.

Latitude 43° 22' 35"
 Longitude 92° 50' 03"

Requests modification of CP for change to 250-kw max. visual, 1471-ft above av. terrain, 1475-ft. above ground, 2750-ft. above sea level lat. 43° 28' 32", long. 92° 42' 29"; BNPEDT-20060714ABL.

Note: Latitude and longitude coordinates shown are based on the North American Datum of 1927 (NAD 27) as currently required by the Mass Media Bureau of the FCC.

Ownership: Iowa Public Television.

Began Operation: Station operating under Special Temporary Authority at 14.6-kw max visual; no on-air date.

Represented (engineering): John F. X. Browne & Associates PC.

Represented (legal): Dow, Lohnes & Albertson PLLC.

Personnel:

Daniel K. Miller, Executive Director.
 Rebecca Ketcherside, Operations Manager.
 William Hayes, Engineering Director.
 Kris Houston, Director, Administration.
 Jennifer Konfrst, Marketing & Communications Director.
 Susan Moritz, Underwriting & Development Director.
 Wayne Bruns, Production Manager, Local Programming.
 Fran Cleaver, Traffic Manager.

KHIN Red Oak Ch. 36

Licensee: Iowa Public Broadcasting Board,
PO Box 6450, Johnston, IA 50131.

Studio: 6450 Corporate Dr., Johnston, IA
50131.

Mailing Address: PO Box 6450, Johnston,
IA 50131-6450.

Phones: 515-242-3100; 800-532-1290.

Email: programming@iptv.org **Web Site:**
http://www.iptv.org

Technical Facilities: Channel No. 36 (602-608
MHz). Authorized power: 2040-kw max. &
1020-kw horizontal visual, 204-kw & 102-
kw horizontal aural. Antenna: 1560-ft above
av. terrain, 1503-ft. above ground, 2833-ft.
above sea level.

Latitude 41° 20' 40"
Longitude 95° 15' 21"

Transmitter: 7-mi. E & 2-mi. N of Oakdand
on Hwy. 6.

Digital Facilities: Channel No. 35 (596-602
MHz). Power: 600-kw max. visual. Antenna:
1558-ft above av. terrain, 1480-ft. above
ground, 2808-ft. above sea level.

Latitude 41° 20' 40"
Longitude 95° 15' 21"

FCC Digital File Number:

BPEDT-20000327ABE. Granted: January
29, 2001.

Note: Latitude and longitude coordinates
shown are based on the North American
Datum of 1927 (NAD 27) as currently re-
quired by the Mass Media Bureau of the
FCC.

Ownership: Iowa Public Television.

Began Operation: September 7, 1975.

Personnel:

Daniel K. Miller, Executive Director.

Rebecca Ketcherside, Operations Manager.

Bill Hayes, Engineering Director.

Kris Houston, Director, Administration.

Jennifer Konfrst, Marketing & Communi-
cations Director.

Susan Moritz, Underwriting & Development
Director.

Wayne Bruns, Production Manager, Local
Programming.

Fran Cleaver, Traffic Manager.

KHIN-DT Red Oak Ch. 35

Licensee: Iowa Public Broadcasting Board,
6450 Corporate Dr., PO Box 6450, John-
ston, IA 50131.

Studio: 6450 Corporate Dr., Johnston, IA
50131.

Mailing Address: PO Box 6450, Johnston,
IA 50131-6450.

Phones: 515-242-3100; 800-532-1290.

Email: programming@iptv.org **Web Site:**
http://www.iptv.org

Technical Facilities: Channel No. 35 (596-
602 MHz). Authorized power: 600-kw max.
visual. Antenna: 1558-ft above av. terrain,
1480-ft. above ground, 2808-ft. above sea
level.

Latitude 41° 20' 40"
Longitude 95° 15' 21"

Note: Latitude and longitude coordinates
shown are based on the North American
Datum of 1927 (NAD 27) as currently re-
quired by the Mass Media Bureau of the
FCC.

Ownership: Iowa Public Television.

Began Operation: October 21, 2005.

Personnel:

Daniel Miller, Executive Director & General
Manager.

Rebecca Ketcherside, Operations Manager.

Bill Hayes, Engineering Director.

Kris Houston, Director, Administration.

Jennifer Konfrst, Marketing & Communi-
cations Director.

Susan Moritz, Underwriting & Development
Director.

Wayne Bruns, Production Manager, Local
Programming.

Fran Cleaver, Traffic Manager.

KSIN-DT Sioux City Ch. 28

Licensee: Iowa Public Broadcasting Board,
6450 Corporate Dr., PO Box 6450, John-
ston, IA 50131.

Studio: 6450 Corporate Dr., Johnston, IA
50131.

Mailing Address: PO Box 6450, Johnston,
IA 50131-6450.

Phones: 515-242-3100; 800-532-1290.

Email: programming@iptv.org **Web Site:**
http://www.iptv.org

Technical Facilities: Channel No. 28 (554-
560 MHz). Authorized power: 400-kw max.
visual, aural. Antenna: 1143-ft above av.
terrain, 944-ft. above ground, 2365-ft. above
sea level.

Latitude 42° 30' 53"
Longitude 96° 18' 15"

Note: Latitude and longitude coordinates
shown are based on the North American
Datum of 1927 (NAD 27) as currently re-
quired by the Mass Media Bureau of the
FCC.

Ownership: Iowa Public Television.

Began Operation: July 1, 2004.

Represented (legal): Dow, Lohnes & Albert-
son PLLC.

Represented (engineering): John F. X. Browne
& Associates PC.

Personnel:

Daniel K. Miller, Executive Director.

Rebecca Ketcherside, Operations Manager.

William Hayes, Engineering Director.

Kris Houston, Director, Administration.

Jennifer Konfrst, Marketing & Communi-
cations Director.

Susan Moritz, Underwriting & Development
Director.

Wayne Bruns, Production Manager, Local
Programming.

Fran Cleaver, Traffic Manager.

KSIN-TV Sioux City Ch. 27

Licensee: Iowa Public Broadcasting Board,
PO Box 6450, Johnston, IA 50131.

Studio: 6450 Corporate Dr., Johnston, IA
50131.

Mailing Address: PO Box 6450, Johnston,
IA 50131-6450.

Phones: 515-242-3100; 800-532-1290.

Email: programming@iptv.org **Web Site:**
http://www.iptv.org

Technical Facilities: Channel No. 27 (548-554
MHz). Authorized power: 4070-kw max. &
2880-kw horizontal visual, 407-kw & 288-
kw horizontal aural. Antenna: 1075-ft above
av. terrain, 876-ft. above ground, 2297-ft.
above sea level.

Latitude 42° 30' 53"
Longitude 96° 18' 13"

Transmitter: RR 2, 1-mi. E of Sioux City city
limits.

Digital Facilities: Channel No. 28 (554-560
MHz). Power: 400-kw max. visual, aural.
Antenna: 1143-ft above av. terrain, 944-ft.
above ground, 2365-ft. above sea level.

Latitude 42° 30' 53"
Longitude 96° 18' 15"

FCC Digital File Number:

BMPEDT-20050531BOB. Granted: June
27, 2005.

Note: Latitude and longitude coordinates
shown are based on the North American
Datum of 1927 (NAD 27) as currently re-
quired by the Mass Media Bureau of the
FCC.

Ownership: Iowa Public Television.

Began Operation: January 4, 1975.

Represented (engineering): John F. X. Browne
& Associates PC.

Represented (legal): Dow, Lohnes & Albert-
son PLLC.

Personnel:

Daniel K. Miller, Executive Director &
General Manager.

Rebecca Ketcherside, Operations Manager.

William Hayes, Engineering Director.

Kris Houston, Director, Administration.

Elizabeth Williams, Program Director.

Jennifer Konfrst, Marketing & Communi-
cations Director.

Susan Moritz, Underwriting & Development
Director.

Wayne Bruns, Production Manager, Local
Programming.

Fran Cleaver, Traffic Manager.

KRIN Waterloo Ch. 32

Licensee: Iowa Public Broadcasting Board,
PO Box 6450, Johnston, IA 50131.

Studio: 6450 Corporate Dr., Johnston, IA
50131.

Mailing Address: PO Box 6450, Johnston,
IA 50131-6450.

Phones: 515-242-3100; 800-532-1290.

Email: programming@iptv.org **Web Site:**
http://www.iptv.org

Technical Facilities: Channel No. 32 (578-584
MHz). Authorized power: 5000-kw max. &
2000-kw horizontal visual, 500-kw & 200-
kw horizontal aural. Antenna: 1851-ft above
av. terrain, 1795-ft. above ground, 2812-ft.
above sea level.

Latitude 42° 18' 59"
Longitude 91° 51' 31"

Transmitter: 4.5-mi. NW of Walker.

Digital Facilities: Channel No. 35 (596-602
MHz). Power: 250-kw max. visual. Antenna:
1916-ft above av. terrain, 1811-ft. above
ground, 2828-ft. above sea level.

Latitude 42° 18' 59"
Longitude 91° 51' 31"

FCC Digital File Number:

BPEDT-20000314AAB. Granted: July 12,
2000.

Note: Latitude and longitude coordinates
shown are based on the North American
Datum of 1927 (NAD 27) as currently re-
quired by the Mass Media Bureau of the
FCC.

Ownership: Iowa Public Television.

Began Operation: December 15, 1974.

Represented (engineering): John F. X. Browne
& Associates PC.

Represented (legal): Dow, Lohnes & Albert-
son PLLC.

Personnel:

Daniel K. Miller, Executive Director &
General Manager.

Rebecca Ketcherside, Operations Manager.

William Hayes, Engineering Director.

Kris Houston, Director, Administration.

Jennifer Konfrst, Marketing & Communi-
cations Director.

Susan Moritz, Underwriting & Development
Director.

Wayne Bruns, Production Manager, Local
Programming.

Fran Cleaver, Traffic Manager.

KRIN-DT Waterloo Ch. 35

Licensee: Iowa Public Broadcasting Board,
6450 Corporate Dr., PO Box 6450, John-
ston, IA 50131.

Studio: 6450 Corporate Dr., Johnston, IA
50131.

Mailing Address: PO Box 6450, Johnston,
IA 50131-6450.

Phones: 515-242-3100; 800-532-1290.

Email: programming@iptv.org **Web Site:**
http://www.iptv.org

Technical Facilities: Channel No. 35 (596-602 MHz). Authorized power: 250-kw max. visual. Antenna: 1916-ft above av. terrain, 1811-ft. above ground, 2828-ft. above sea level.

Latitude 42° 18' 59"
Longitude 91° 51' 31"

Note: Latitude and longitude coordinates shown are based on the North American Datum of 1927 (NAD 27) as currently required by the Mass Media Bureau of the FCC.

Ownership: Iowa Public Television.

Began Operation: Station operating; no on-air date.

Represented (engineering): John F. X. Browne & Associates PC.

Represented (legal): Dow, Lohnes & Albertson PLLC.

Personnel:

Daniel K. Miller, Executive Director & General Manager.

Rebecca Ketcherside, Operations Manager.

William Hayes, Engineering Director.

Kris Houston, Director, Administration.

Jennifer Konrzt, Marketing & Communications Director.

Susan Moritz, Underwriting & Development Director.

Wayne Bruns, Production Manager, Local Programming.

Fran Cleaver, Traffic Manager.

Lawrence Holden, Chief Executive Officer & General Manager.

**KOOD
Hays
Ch. 9**

Licensee: Smoky Hills Public Television Corp., 604 Elm St., PO Box 9, Bunker Hill, KS 67626.

Studio: 604 Elm St., Bunker Hill, KS 67626.

Mailing Address: PO Box 9, Bunker Hill, KS 67626.

Phone: 785-483-6990. Fax: 785-483-4605.

Email: shptv@shptv.org **Web Site:** http://www.shptv.org

Technical Facilities: Channel No. 9 (186-192 MHz). Authorized power: 316-kw visual, 31.6-kw aural. Antenna: 1090-ft above av. terrain, 1119-ft. above ground, 1840-ft. above sea level.

Latitude 38° 46' 16"
Longitude 98° 44' 16"

Transmitter: 7-mi. SSW of Bunker Hill, KS.

Digital Facilities: Channel No. 16 (482-488 MHz). Power: 496-kw max. visual. Antenna: 997-ft above av. terrain, 961-ft. above ground, 2802-ft. above sea level.

Latitude 38° 46' 16"
Longitude 98° 44' 16"

FCC Digital File Number: BMPEDT-20020523AAT. Granted: May 30, 2002.

Note: Latitude and longitude coordinates shown are based on the North American Datum of 1927 (NAD 27) as currently required by the Mass Media Bureau of the FCC.

Satellite Earth Stations: Harris; Vertex, 6.1-meter Ku-band; Dalsat, 7.5-meter C-band; Scientific-Atlanta, 2.7-meter C-band; Standard Communications receivers.

Ownership: Smoky Hills Public Television Corp.

Began Operation: November 10, 1982.

Represented (legal): Dow, Lohnes & Albertson PLLC.

Represented (engineering): John F. X. Browne & Associates PC.

Personnel:

Lawrence Holden, Chief Executive Officer & General Manager.

Terry Cutler, Chief Engineer.

Brian Perti, Engineering Assistant.

Debra Creamer, Director, Administration & Finance.

Mary Pat Waymester, Program Director.

Wayne Roberts, Corporate & Foundation Development Director.

Glenna Letsch, Traffic Coordinator.

Larry Calvery, Corporate Support.

Malinda Walker, Director, Membership Services.

**KOOD-DT
Hays
Ch. 16**

Licensee: Smoky Hills Public Television Corp., 604 Elm St., PO Box 9, Bunker Hill, KS 67626.

Studio: 604 Elm St., Bunker Hill, KS 67626.

Mailing Address: PO Box 9, Bunker Hill, KS 67626.

Phone: 785-483-6990. Fax: 785-483-4605.

Email: shptv@shptv.org **Web Site:** http://www.shptv.org

Technical Facilities: Channel No. 16 (482-488 MHz). Authorized power: 496-kw max. visual. Antenna: 997-ft above av. terrain, 961-ft. above ground, 2802-ft. above sea level.

Latitude 38° 46' 16"
Longitude 98° 44' 16"

Note: Latitude and longitude coordinates shown are based on the North American Datum of 1927 (NAD 27) as currently required by the Mass Media Bureau of the FCC.

Ownership: Smoky Hills Public Television Corp.

Began Operation: March 15, 2003. Standard and High Definition.

Personnel:

Lawrence Holden, Chief Executive Officer & General Manager.

Terry Cutler, Chief Engineer.

Brian Perti, Engineering Assistant.

Debra Creamer, Director, Administration & Finance.

Mary Pat Waymester, Program Director.

Wayne Roberts, Corporate & Foundation Development.

Glenna Letsch, Traffic Coordinator.

Larry Calvery, Corporate Support.

Malinda Walker, Director, Membership Services.

Digital Facilities: Channel No. 29 (560-566 MHz). Power: 146-kw max. visual. Antenna: 712-ft above av. terrain, 627-ft. above ground, 2198-ft. above sea level.

Latitude 38° 03' 21"
Longitude 97° 46' 35"

FCC Digital File Number: BMPEDT-20020712ABD. Granted: September 17, 2002.

Note: Latitude and longitude coordinates shown are based on the North American Datum of 1927 (NAD 27) as currently required by the Mass Media Bureau of the FCC.

Satellite Earth Station: Thales, Harris; Vertex, 6-meter Ku-band; Digital Vision Bitlink receivers.

Ownership: Kansas Public Telecommunications Service Inc.

Began Operation: January 5, 1970.

Represented (legal): Dow, Lohnes & Albertson PLLC.

Personnel:

Don Checots, President & General Manager.

Dave McClintock, Broadcast Operations Director.

Carolyn Potter, General Sales Manager & Office Manager.

Dale Goter, News & Production Manager.

Bob Locke, Chief Engineer.

David Brewer, Program & Communications Director.

Andrea Springer, Marketing & Development Director.

Kansas

**KDCK-DT
Dodge City
Ch. 21**

Licensee: Smoky Hills Public Television, 604 Elm St., PO Box 9, Bunker Hill, KS 97626.

Studio: 604 Elm St., Bunker Hill, KS 97626.

Mailing Address: PO Box 9, Bunker Hill, KS 97626.

Phone: 785-483-6990. Fax: 785-483-4605.

Email: shptv@shptv.org **Web Site:** http://www.shptv.org

Technical Facilities: Channel No. 21 (512-518 MHz). Authorized power: 8.42-kw max. visual. Antenna: 325-ft above av. terrain, 372-ft. above ground, 2926-ft. above sea level.

Latitude 37° 49' 33"
Longitude 100° 10' 40"

Note: Latitude and longitude coordinates shown are based on the North American Datum of 1927 (NAD 27) as currently required by the Mass Media Bureau of the FCC.

Ownership: Smoky Hills Public Television Corp.

Began Operation: Station operating in digital on its analog allotment; no on-air date.

Personnel:

Lawrence Holden, Chief Executive Officer & General Manager.

Began Operation: November 10, 1982.

Represented (legal): Dow, Lohnes & Albertson PLLC.

Represented (engineering): John F. X. Browne & Associates PC.

Personnel:

Lawrence Holden, Chief Executive Officer & General Manager.

Terry Cutler, Chief Engineer.

Brian Perti, Engineering Assistant.

Debra Creamer, Director, Administration & Finance.

Mary Pat Waymester, Program Director.

Wayne Roberts, Corporate & Foundation Development Director.

Glenna Letsch, Traffic Coordinator.

Larry Calvery, Corporate Support.

Malinda Walker, Director, Membership Services.

**KPTS
Hutchinson
Ch. 8**

Licensee: Kansas Public Telecommunications Service Inc., 320 W. 21st St. N, Wichita, KS 67203.

Studio: 320 W. 21st St. N, Wichita, KS 67203-2499.

Mailing Address: 320 W. 21st St. N, Wichita, KS 67203-2499.

Phones: 316-838-3090; 800-794-8498. Fax: 316-838-8586.

Email: dmclintock@kpts.org **Web Site:** http://www.kpts.org

Technical Facilities: Channel No. 8 (180-186 MHz). Authorized power: 302-kw visual, 30.2-kw aural. Antenna: 800-ft above av. terrain, 780-ft. above ground, 2325-ft. above sea level.

Latitude 38° 03' 21"
Longitude 97° 46' 35"

Transmitter: E. 4th St. & Buhler Rd., 8.2-mi. E of Hutchinson.

**KPTS-DT
Hutchinson
Ch. 29**

Licensee: Kansas Public Telecommunications Service Inc., 320 W. 21st St. N, Wichita, KS 67203.

Studio: 320 W. 21st St. N, Wichita, KS 67203.

Mailing Address: 320 W. 21st St. N, Wichita, KS 67203.

Phones: 316-838-3090; 800-497-7498. Fax: 316-838-8586.

Email: dmclintock@kpts.org **Web Site:** http://www.kpts.org

Technical Facilities: Channel No. 29 (560-566 MHz). Authorized power: 146-kw max. visual. Antenna: 712-ft above av. terrain, 627-ft. above ground, 2198-ft. above sea level.

Latitude 38° 03' 21"
Longitude 97° 46' 35"

Note: Latitude and longitude coordinates shown are based on the North American Datum of 1927 (NAD 27) as currently required by the Mass Media Bureau of the FCC.

Ownership: Kansas Public Telecommunications Service Inc.

Began Operation: April 1, 2003. Standard and High Definition.

Represented (legal): Dow, Lohnes & Albertson PLLC.

Personnel:

Don Chacots, President & General Manager.

Dave McClintock, Broadcast Operations Director.

Carolyn Potter, General Sales Manager & Office Manager.

Dale Goter, News & Productions Director.

David Brewer, Program & Communications Director.

Bob Locke, Chief Engineer.

Andrea Springer, Marketing & Development Director.

KSWK Lakin Ch. 3

Licensee: Smoky Hills Public Television Corp., 604 Elm St., PO Box 9, Bunker Hill, KS 67626.

Studio: 604 Elm St., Bunker Hill, KS 67626.

Mailing Address: PO Box 9, Bunker Hill, KS 67626.

Phone: 785-483-6990. Fax: 785-483-4605.

Email: shptv@shptv.org Web Site: <http://www.shptv.org>

Technical Facilities: Channel No. 3 (60-66 MHz). Authorized power: 100-kw visual, 20-kw aural. Antenna: 549-ft above av. terrain, 533-ft above ground, 3465-ft above sea level.

Latitude 37° 49' 40"
Longitude 101° 06' 35"

Transmitter: 8-mi. S & 8-mi. E of Lakin.

Digital Facilities: Channel No. 8 (180-186 MHz). Power: 33-kw visual, aural. Antenna: 502-ft above av. terrain, 479-ft. above ground, 3484-ft. above sea level.

Latitude 37° 49' 40"
Longitude 101° 06' 35"

FCC Digital File Number: **BMPEdT-20050111ACI**. Granted: January 28, 2005.

Note: Latitude and longitude coordinates shown are based on the North American Datum of 1927 (NAD 27) as currently required by the Mass Media Bureau of the FCC.

Satellite Earth Stations: Harris; Vertex, 6.1-meter Ku-band; Dalsat, 7.5-meter C-band; Standard Communications receivers.

Ownership: Smoky Hills Public Television Corp.

Began Operation: March 15, 1989.

Represented (legal): Dow, Lohnes & Albertson PLLC.

Represented (engineering): John F. X. Browne & Associates PC.

Personnel:

Lawrence Holden, Chief Executive Officer & General Manager.

Terry Cutler, Chief Engineer.

Brian Pertl, Engineering Assistant.

Debra Creamer, Administration & Finance Director.

Mary Pat Waymaster, Program Director.

Jane Habiger, Marketing & Communications Director.

Malinda Walker, Director, Membership Development.

Glenna Letsch, Traffic Coordinator.

Larry Calvery, Corporate Support Representative.

KSWK-DT Lakin Ch. 8

Licensee: Smoky Hills Public Television Corp., PO Box 9, Bunker Hill, KS 67626.

Studio: 604 Elm St., Bunker Hill, KS 67626.

Mailing Address: PO Box 9, Bunker Hill, KS 67626.

Phone: 785-483-6990. Fax: 785-483-4605.

Email: shptv@shptv.org Web Site: <http://www.shptv.org>

Technical Facilities: Channel No. 8 (180-186 MHz). Authorized power: 33-kw visual, aural. Antenna: 502-ft above av. terrain, 479-ft. above ground, 3484-ft. above sea level.

Latitude 37° 49' 40"
Longitude 101° 06' 35"

Note: Latitude and longitude coordinates shown are based on the North American Datum of 1927 (NAD 27) as currently required by the Mass Media Bureau of the FCC.

Ownership: Smoky Hills Public Television Corp.

Began Operation: Station operating; no on-air date

Personnel:

Lawrence Holden, Chief Executive Officer & General Manager.

Terry Cutler, Chief Engineer.

Brian Pertl, Engineering Assistant.

Debra Creamer, Director, Administration & Finance.

Mary Pat Waymaster, Program Director.

Jane Habiger, Marketing & Communications Director.

Glenna Letsch, Traffic Coordinator.

Larry Calvery, Corporate Support Representative.

Malinda Walker, Director, Membership Services.

KTWU Topeka Ch. 11

Licensee: Washburn U. of Topeka, 1700 College Ave., Topeka, KS 66621-1100.

Studio: 19th & Jewell Ave., Topeka, KS 66621-1100.

Mailing Address: 1700 College Ave., Topeka, KS 66621-1100.

Phones: 785-231-1111; 800-866-5895. Fax: 785-231-1112.

Email: kevin_goodman@ktwu.pbs.org Web Site: <http://ktwu.washburn.edu>

Technical Facilities: Channel No. 11 (198-204 MHz). Authorized power: 36-kw visual, 31.6-kw aural. Antenna: 991-ft above av. terrain, 903-ft. above ground, 1982-ft. above sea level.

Latitude 39° 03' 50"
Longitude 95° 45' 49"

Transmitter: 301 N. Wanamaker Rd.

Digital Facilities: Channel No. 23 (524-530 MHz). Power: 815-kw max. visual. Antenna: 958-ft above av. terrain, 869-ft. above ground, 1949-ft. above sea level.

Latitude 39° 03' 50"
Longitude 95° 45' 49"

FCC Digital File Number: **BPEDT-20000421AAL**. Granted: August 23, 2001.

Note: Latitude and longitude coordinates shown are based on the North American Datum of 1927 (NAD 27) as currently required by the Mass Media Bureau of the FCC.

Satellite Earth Station: Andrew, 10-meter C-band; Standard Communications receivers.

Ownership: Washburn U.

Began Operation: October 21, 1965.

Represented (engineering): David Steel & Associates Inc.

Personnel:

Eugene Williams, Chief Executive Officer & General Manager.

Duane Loyd, Chief Engineer.

Val VanDerStuis, Program Director.

Kevin Goodman, Marketing & Promotion Director.

Dave Kendall, Production Director.

Cindy Barry, Development Director.

Val Bauman, Traffic Director.

KTWU-DT Topeka Ch. 23

Licensee: Washburn U. of Topeka, 1700 College Ave., Topeka, KS 66621.

Studio: 19th & Jewell Ave., Topeka, KS 66621-1100.

Mailing Address: 1700 College Ave., Topeka, KS 66621-1100.

Phones: 785-231-1111; 800-866-5895. Fax: 785-231-1112.

Email: kevin_goodman@ktwu.pbs.edu Web Site: <http://ktwu.washburn.edu>

Technical Facilities: Channel No. 23 (524-530 MHz). Authorized power: 815-kw max. visual. Antenna: 958-ft above av. terrain, 869-ft. above ground, 1949-ft. above sea level.

Latitude 39° 03' 50"
Longitude 95° 45' 49"

Note: Latitude and longitude coordinates shown are based on the North American Datum of 1927 (NAD 27) as currently required by the Mass Media Bureau of the FCC.

Ownership: Washburn U.

Began Operation: Station operating; no on-air date.

Personnel:

Eugene Williams, Chief Executive Officer & General Manager.

Duane Loyd, Chief Engineer.

Val VanDerStuis, Program Director.

Kevin Goodman, Marketing & Promotion Director.

Dave Kendall, Production Manager.

Cindy Barry, Development Director.

Val Bauman, Traffic Manager.

Kentucky

WKAS Ashland Ch. 25

Licensee: Kentucky Authority for ETV, 600 Cooper Dr., Lexington, KY 40502-2296.

Studio: 600 Cooper Dr., Lexington, KY 40502.

Mailing Address: 600 Cooper Dr., Lexington, KY 40502-2296.

Phones: 859-258-7000; 800-432-0951. Fax: 859-258-7399.

Email: rbowles@ket.org Web Site: <http://www.ket.org>

Technical Facilities: Channel No. 25 (536-542 MHz). Authorized power: 162-kw max. visual, 16.2-kw aural. Antenna: 499-ft above av. terrain, 384-ft. above ground, 1191-ft. above sea level.

Latitude 38° 27' 44"
Longitude 82° 37' 12"

Transmitter: De Bord St.

Digital Facilities: Channel No. 26 (542-548 MHz). Power: 61.3-kw max. visual. Antenna: 449-ft above av. terrain, 344-ft. above ground, 1151-ft. above sea level.

Latitude 38° 27' 44"
Longitude 82° 37' 12"

FCC Digital File Number: **BPEDT-20000215AAB**. Granted: August 02, 2000.

Note: Latitude and longitude coordinates shown are based on the North American Datum of 1927 (NAD 27) as currently required by the Mass Media Bureau of the FCC.

Ownership: Kentucky Authority for ETV.

Began Operation: September 23, 1968.

Personnel:

Malcolm Wall, Executive Director.

Linda Hume, Deputy Executive Director Administration & Support.

Bill Wilson, Deputy Executive Director Education & Outreach.

Shae Hopkins, Deputy Executive Director Programming & Production.

Mike Clark, Director, Technology.

Rick Melton, Director, Studio Engineering.

Robert Ball, Director, Transmission Systems.

Craig Cornwell, Director, Programming.

Kathy Quinn, Director, Education.

Michelle Ripley, Director, Development.

Tona Barkley, Director, Communications.

WKAS-DT
Ashland
Ch. 26

Licensee: Kentucky Authority for ETV, 600 Cooper Dr., Lexington, KY 40502.

Studio: 600 Cooper Dr., Lexington, KY 40502-2296.

Mailing Address: 600 Cooper Dr., Lexington, KY 40502.

Phones: 859-258-7000; 800-432-0951. Fax: 859-258-7399.

Email: rbowles@ket.org Web Site: <http://www.ket.org>

Technical Facilities: Channel No. 26 (542-548 MHz). Authorized power: 61.3-kw max. visual. Antenna: 449-ft above av. terrain, 344-ft. above ground, 1151-ft. above sea level.

Latitude	38°	27'	44"
Longitude	82°	37'	12"

Transmitter: DeBord St.

Note: Latitude and longitude coordinates shown are based on the North American Datum of 1927 (NAD 27) as currently required by the Mass Media Bureau of the FCC.

Ownership: Kentucky Authority for ETV.

Began Operation: March 17, 2002. Standard Definition.

Personnel:

Malcolm Wall, Executive Director.

Linda Hume, Deputy Executive Director Administration & Support.

Bill Wilson, Deputy Executive Director Education & Outreach.

Shae Hopkins, Deputy Executive Director Programming & Production.

Mike Clark, Director, Technology.

Rick Melton, Director, Studio Engineering.

Robert Ball, Director, Transmission Systems.

Craig Cornwell, Director, Programming.

Kathy Quinn, Director, Education.

Michelle Ripley, Director, Development.

Tona Barkley, Director, Communications.

WKGB-DT
Bowling Green
Ch. 48

Licensee: Kentucky Authority for ETV, 600 Cooper Dr., Lexington, KY 40502.

Studio: 600 Cooper Dr., Lexington, KY 40502.

Mailing Address: 600 Cooper Dr., Lexington, KY 40502.

Phones: 859-258-7000; 800-432-0951. Fax: 859-258-7399.

Email: rbowles@ket.org Web Site: <http://www.ket.org>

Technical Facilities: Channel No. 48 (674-680 MHz). Authorized power: 54.8-kw max. visual. Antenna: 768-ft above av. terrain, 548-ft. above ground, 1306-ft. above sea level.

Latitude	37°	05'	22"
Longitude	86°	38'	05"

Note: Latitude and longitude coordinates shown are based on the North American Datum of 1927 (NAD 27) as currently required by the Mass Media Bureau of the FCC.

Ownership: Kentucky Authority for ETV.

Began Operation: Standard Definition. Station operating; no on-air date

Personnel:

Malcolm Wall, Executive Director.

Linda Hume, Deputy Executive Director Administration & Support.

Bill Wilson, Deputy Executive Director Education & Outreach.

Shae Hopkins, Deputy Executive Director Programming & Production.

Mike Clark, Director, Technology.

Rick Melton, Director, Studio Engineering.

Robert Ball, Director, Transmission Systems.

Craig Cornwell, Director, Programming.

Kathy Quinn, Director, Education.

Michelle Ripley, Director, Development.

Tona Barkley, Director, Communications.

WKGB-TV
Bowling Green
Ch. 53

Licensee: Kentucky Authority for ETV, 600 Cooper Dr., Lexington, KY 40502-2296.

Studio: 600 Cooper Dr., Lexington, KY 40502.

Mailing Address: 600 Cooper Dr., Lexington, KY 40502-2296.

Phones: 859-258-7000; 800-432-0951. Fax: 859-258-7399.

Email: rbowles@ket.org Web Site: <http://www.ket.org>

Technical Facilities: Channel No. 53 (704-710 MHz). Authorized power: 676-kw max. & 562-kw horizontal visual, & 56.2-kw horizontal aural. Antenna: 810-ft above av. terrain, 594-ft. above ground, 1351-ft. above sea level.

Latitude	37°	05'	22"
Longitude	86°	38'	05"

Transmitter: U.S. 231, 2.8-mi. N of Hadley.

Digital Facilities: Channel No. 48 (674-680 MHz). Power: 54.8-kw max. visual. Antenna: 768-ft above av. terrain, 548-ft. above ground, 1306-ft. above sea level.

Latitude	37°	05'	22"
Longitude	86°	38'	05"

FCC Digital File Number: BPEDT-20000215AAC. Granted: August 02, 2000.

Note: Latitude and longitude coordinates shown are based on the North American Datum of 1927 (NAD 27) as currently required by the Mass Media Bureau of the FCC.

Ownership: Kentucky Authority for ETV.

Began Operation: September 23, 1968.

Personnel:

Malcolm Wall, Executive Director.

Linda Hume, Deputy Executive Director Administration & Support.

Bill Wilson, Deputy Executive Director Education & Outreach.

Shae Hopkins, Deputy Executive Director Programming & Production.

Mike Clark, Director, Technology.

Rick Melton, Director, Studio Engineering.

Robert Ball, Director, Transmission Systems.

Craig Cornwell, Director, Programming.

Kathy Quinn, Director, Education.

Michelle Ripley, Director, Development.

Tona Barkley, Director, Communications.

WKYU-DT
Bowling Green
Ch. 18

Licensee: Western Kentucky U., One Big Red Way, Bowling Green, KY 42101.

Studio: One Big Red Way, Bowling Green, KY 42101.

Mailing Address: One Big Red Way, Bowling Green, KY 42101.

Phones: 270-745-2400; 800-599-2424. Fax: 270-745-2084.

Email: wkyutv@wku.edu Web Site: <http://www.wkyu.org>

Technical Facilities: Channel No. 18 (494-500 MHz). Authorized power: 61-kw max. visual. Antenna: 580-ft above av. terrain, 400-ft. above ground, 1140-ft. above sea level.

Latitude	37°	03'	49"
Longitude	86°	26'	07"

Note: Latitude and longitude coordinates shown are based on the North American Datum of 1927 (NAD 27) as currently required by the Mass Media Bureau of the FCC.

Ownership: Western Kentucky U.

Began Operation: Station operating; no on-air date

Personnel:

Linda Gerofsky, Station Manager.

Mark Niederkon, Operations Manager.

Jeff Martin, Chief Engineer.

Rita Isenberg, Business Manager.

Linda Oldham, Program Director.

David Brinkley, Promotion Director.

Terry J. Reagan, Development Director.

Dana Divine, Traffic Manager.

Jack A. Hines, Director, Educational Television.

WKYU-TV
Bowling Green
Ch. 24

Licensee: Western Kentucky U., One Big Red Way, Bowling Green, KY 42101.

Studio: One Big Red Way, Bowling Green, KY 42101.

Mailing Address: One Big Red Way, Bowling Green, KY 42101.

Phones: 270-745-2400; 800-599-2424 (inside KY). Fax: 270-745-2084.

Email: wkyutv@wku.edu Web Site: <http://www.wkyu.org>

Technical Facilities: Channel No. 24 (530-536 MHz). Authorized power: 398-kw max. visual, 20-kw aural. Antenna: 650-ft above av. terrain, 466-ft. above ground, 1207-ft. above sea level.

Latitude	37°	03'	49"
Longitude	86°	26'	07"

Digital Facilities: Channel No. 18 (494-500 MHz). Power: 61-kw max. visual. Antenna: 580-ft above av. terrain, 400-ft. above ground, 1140-ft. above sea level.

Latitude	37°	03'	49"
Longitude	86°	26'	07"

FCC Digital File Number: BNPEDT-20030424ABI. Granted: May 08, 2003.

Note: Latitude and longitude coordinates shown are based on the North American Datum of 1927 (NAD 27) as currently required by the Mass Media Bureau of the FCC.

Satellite Earth Stations: Comark; Scientific-Atlanta C-band; Andrew, 4.6-meter C-band; Scientific-Atlanta, 6-meter Ku-band; Standard Communications, Scientific-Atlanta receivers.

Radio Stations(s): WKYU-FM, 100-kw, 88.9 MHz, 721-ft.

Ownership: Western Kentucky U.

Began Operation: February 21, 1989.

Represented (legal): Leventhal, Senter & Lerman PLLC.

Personnel:

Linda Gerofsky, Station Manager.

Mark Niederkon, Operations Manager.

Jeff Martin, Chief Engineer.

Rita Isenberg, Business Manager.

Linda Oldham, Program Director.

David Brinkley, Promotion Director.

Terry Reagan, Development Director.

Dana Divine, Traffic Manager.

Jack A. Hines, Director, Educational Television.

WCVN-DT
Covington
Ch. 24

Licensee: Kentucky Authority for ETV, 600 Cooper Dr., Lexington, KY 40502-2296.

Studio: 600 Cooper Dr., Lexington, KY 40502-2296.

Mailing Address: 600 Cooper Dr., Lexington, KY 40502-2296.

Phones: 859-258-7000; 800-432-0951. Fax: 859-258-7399.

Email: rbowles@ket.org Web Site: <http://www.ket.org>

Technical Facilities: Channel No. 24 (530-536 MHz). Authorized power: 53.5-kw max. visual. Antenna: 384-ft above av. terrain, 269-ft. above ground, 1099-ft. above sea level.

Latitude	39°	01'	50"
Longitude	84°	30'	23"

Note: Latitude and longitude coordinates shown are based on the North American Datum of 1927 (NAD 27) as currently required by the Mass Media Bureau of the FCC.

Ownership: Kentucky Authority for ETV.

Began Operation: January 24, 2002. Standard Definition.

Personnel:

Malcolm Wall, Executive Director.
Linda Hume, Deputy Executive Director, Administration & Support.
Bill Wilson, Deputy Executive Director, Education & Outreach.
Shae Hopkins, Deputy Executive Director, Programming & Production.
Mike Clark, Director, Technology.
Rick Melton, Director, Studio Engineering.
Robert Ball, Director, Transmission Systems.
Craig Cornwell, Director, Programming.
Kathy Quinn, Director, Education.
Michelle Ripley, Director, Development.
Tona Bartley, Director, Communications.

WCVN-TV Covington Ch. 54

Licensee: Kentucky Authority for ETV, 600 Cooper Dr., Lexington, KY 40502-2296.

Studio: 600 Cooper Dr., Lexington, KY 40502.

Mailing Address: 600 Cooper Dr., Lexington, KY 40502-2296.

Phones: 859-258-7000; 800-432-0951. Fax: 859-258-7399.

Email: rbowles@ket.org **Web Site:** http://www.ket.org

Technical Facilities: Channel No. 54 (710-716 MHz). Authorized power: 162-kw max. visual, 16.2-kw aural. Antenna: 400-ft above av. terrain, 295-ft. above ground, 1125-ft. above sea level.

Latitude 39° 01' 50"
Longitude 84° 30' 23"

Transmitter: Tower View St., Taylor Mill.

Digital Facilities: Channel No. 24 (530-536 MHz). Power: 53.5-kw max. visual. Antenna: 384-ft above av. terrain, 269-ft. above ground, 1099-ft. above sea level.

Latitude 39° 01' 50"
Longitude 84° 30' 23"

FCC Digital File Number: BPEDT-20000217ABJ. Granted: August 02, 2000.

Note: Latitude and longitude coordinates shown are based on the North American Datum of 1927 (NAD 27) as currently required by the Mass Media Bureau of the FCC.

Ownership: Kentucky Authority for ETV.

Began Operation: September 8, 1969.

Personnel:

Malcolm Wall, Executive Director.
Linda Hume, Deputy Executive Director, Administration & Support.

Bill Wilson, Deputy Executive Director, Education & Outreach.

Shae Hopkins, Deputy Executive Director, Programming & Production.

Mike Clark, Director, Technology.

Rick Melton, Director, Studio Engineering.

Robert Ball, Director, Transmission Systems.

Craig Cornwell, Director, Programming.

Kathy Quinn, Director, Education.

Michelle Ripley, Director, Development.

Tona Bartley, Director, Communications.

WKZT-DT Elizabethtown Ch. 43

Licensee: Kentucky Authority for ETV, 600 Cooper Dr., Lexington, KY 40502-2296.

Studio: 600 Cooper Dr., Lexington, KY 40502-2296.

Mailing Address: 600 Cooper Dr., Lexington, KY 40502-2296.

Phones: 859-258-7000; 800-432-0951. Fax: 859-258-7399.

Email: rbowles@ket.org **Web Site:** http://www.ket.org

Technical Facilities: Channel No. 43 (644-650 MHz). Authorized power: 61-kw max. visual. Antenna: 584-ft above av. terrain, 571-ft. above ground, 1348-ft. above sea level.

Latitude 37° 40' 55"
Longitude 85° 50' 31"

Note: Latitude and longitude coordinates shown are based on the North American Datum of 1927 (NAD 27) as currently required by the Mass Media Bureau of the FCC.

Ownership: Kentucky Authority for ETV.

Began Operation: December 17, 2001. Standard Definition.

Personnel:

Malcolm Wall, Executive Director.
Linda Hume, Deputy Executive Director Administration & Support.
Bill Wilson, Deputy Executive Director Education & Outreach.
Shae Hopkins, Deputy Executive Director Programming & Production.
Mike Clark, Director, Technology.
Rick Melton, Director, Studio Engineering.
Robert Ball, Director, Transmission Systems.
Craig Cornwell, Director, Programming.
Kathy Quinn, Director, Education.
Michelle Ripley, Director, Development.
Tona Bartley, Director, Communications.

WKZT-TV Elizabethtown Ch. 23

Licensee: Kentucky Authority for ETV, 600 Cooper Dr., Lexington, KY 40502-2296.

Studio: 600 Cooper Dr., Lexington, KY 40502-2296.

Mailing Address: 600 Cooper Dr., Lexington, KY 40502-2296.

Phones: 859-258-7000; 800-432-0951. Fax: 859-258-7399.

Email: rbowles@ket.org **Web Site:** http://www.ket.org

Technical Facilities: Channel No. 23 (524-530 MHz). Authorized power: 692-kw max. & 575-kw horizontal visual, 57.5-kw aural. Antenna: 650-ft above av. terrain, 673-ft. above ground, 1450-ft. above sea level.

Latitude 37° 40' 55"
Longitude 85° 50' 31"

Transmitter: Hawkins Dr., 1-mi. SE of Elizabethtown.

Digital Facilities: Channel No. 43 (644-650 MHz). Power: 61-kw max. visual. Antenna: 584-ft above av. terrain, 571-ft. above ground, 1348-ft. above sea level.

Latitude 37° 40' 55"
Longitude 85° 50' 31"

FCC Digital File Number: BPEDT-20000217ABR. Granted: August 02, 2000.

Note: Latitude and longitude coordinates shown are based on the North American Datum of 1927 (NAD 27) as currently required by the Mass Media Bureau of the FCC.

Ownership: Kentucky Authority for ETV.

Began Operation: September 23, 1968.

Personnel:

Malcolm Wall, Executive Director.
Linda Hume, Deputy Executive Director Administration & Support.
Bill Wilson, Deputy Executive Director Education & Outreach.
Shae Hopkins, Deputy Executive Director Programming & Production.
Mike Clark, Director, Technology.
Rick Melton, Director, Studio Engineering.
Robert Ball, Director, Transmission Systems.
Craig Cornwell, Director, Programming.
Kathy Quinn, Director, Education.
Michelle Ripley, Director, Development.
Tona Bartley, Director, Communications.

WKHA Hazard Ch. 35

Licensee: Kentucky Authority for ETV, 600 Cooper Dr., Lexington, KY 40502-2296.

Studio: 600 Cooper Dr., Lexington, KY 40502.

Mailing Address: 600 Cooper Dr., Lexington, KY 40502-2296.

Phones: 859-258-7000; 800-432-0951. Fax: 859-258-7399.

Email: rbowles@ket.org **Web Site:** http://www.ket.org

Technical Facilities: Channel No. 35 (596-602 MHz). Authorized power: 646-kw max. & 417-kw horizontal visual, 129-kw & 83.2-kw horizontal aural. Antenna: 1260-ft above av. terrain, 581-ft. above ground, 2608-ft. above sea level.

Latitude 37° 11' 35"
Longitude 83° 11' 17"

Transmitter: Buffalo Knob, 3.6-mi. S of Hazard.

Digital Facilities: Channel No. 16 (482-488 MHz). Power: 53.2-kw max. visual. Antenna: 1211-ft above av. terrain, 528-ft. above ground, 2526-ft. above sea level.

Latitude 37° 11' 35"
Longitude 83° 11' 17"

FCC Digital File Number: BPEDT-20000224AAO. Granted: August 02, 2000.

Note: Latitude and longitude coordinates shown are based on the North American Datum of 1927 (NAD 27) as currently required by the Mass Media Bureau of the FCC.

Ownership: Kentucky Authority for ETV.

Began Operation: December 16, 1968.

Personnel:

Malcolm Wall, Executive Director.
Linda Hume, Deputy Executive Director Administration & Support.
Bill Wilson, Deputy Executive Director Education & Outreach.
Shae Hopkins, Deputy Executive Director Programming & Production.
Mike Clark, Director, Technology.
Rick Melton, Director, Studio Engineering.
Robert Ball, Director, Transmission Systems.
Craig Cornwell, Director, Programming.
Kathy Quinn, Director, Education.
Michelle Ripley, Director, Development.
Tona Bartley, Director, Communications.

WKHA-DT Hazard Ch. 16

Licensee: Kentucky Authority for ETV, 600 Cooper Dr., Lexington, KY 40502-2296.

Studio: 600 Cooper Dr., Lexington, KY 40502-2296.

Mailing Address: 600 Cooper Dr., Lexington, KY 40502-2296.

Phones: 859-258-7000; 800-432-0951. Fax: 859-258-7399.

Email: rbowles@ket.org **Web Site:** http://www.ket.org

Technical Facilities: Channel No. 16 (482-488 MHz). Authorized power: 53.2-kw max. visual. Antenna: 1211-ft above av. terrain, 528-ft. above ground, 2526-ft. above sea level.

Latitude 37° 11' 35"
Longitude 83° 11' 17"

Note: Latitude and longitude coordinates shown are based on the North American Datum of 1927 (NAD 27) as currently required by the Mass Media Bureau of the FCC.

Ownership: Kentucky Authority for ETV.
Began Operation: January 29, 2002. Station operating.
Personnel:

- Malcolm Wall**, Executive Director.
- Linda Hume**, Deputy Executive Director Administration & Support.
- Bill Wilson**, Deputy Executive Director Education & Outreach.
- Shae Hopkins**, Deputy Executive Director Programming & Production.
- Mike Clark**, Director, Technology.
- Rick Melton**, Director, Studio Engineering.
- Robert Ball**, Director, Transmission Systems.
- Craig Cornwell**, Director, Programming.
- Kathy Quinn**, Director, Education.
- Michelle Ripley**, Director, Development.
- Tona Barkley**, Director, Communications.

**WKLE
Lexington
Ch. 46**

Licensee: Kentucky Authority for ETV, 600 Cooper Dr., Lexington, KY 40502-2296.
Studio: 600 Cooper Dr., Lexington, KY 40502.
Mailing Address: 600 Cooper Dr., Lexington, KY 40502-2296.
Phones: 859-258-7000; 800-432-0951. Fax: 859-258-7399.
Email: rbowles@ket.org **Web Site:** http://www.ket.org
Technical Facilities: Channel No. 46 (662-668 MHz). Authorized power: 1260-kw max. & 1050-kw horizontal visual, 105-kw aural. Antenna: 870-ft above av. terrain, 824-ft. above ground, 1739-ft. above sea level.

Latitude	37°	52'	45"
Longitude	84°	19'	33"

Transmitter: 0.4-mi. S of Clays Ferry, KY.
Digital Facilities: Channel No. 42 (638-644 MHz). Power: 48-kw max. visual. Antenna: 827-ft above av. terrain, 768-ft. above ground, 1683-ft. above sea level.

Latitude	37°	52'	45"
Longitude	84°	19'	33"

FCC Digital File Number: BPEDT-20000217ABQ. Granted: November 22, 2005.
Note: Latitude and longitude coordinates shown are based on the North American Datum of 1927 (NAD 27) as currently required by the Mass Media Bureau of the FCC.

Satellite Earth Station: Harris; Andrew, 5.6-meter Ku-band.
Ownership: Kentucky Authority for ETV.
Began Operation: September 23, 1968.

- Personnel:**
- Malcolm Wall**, Executive Director.
 - Linda Hume**, Deputy Executive Director Administration & Support.
 - Bill Wilson**, Deputy Executive Director Education & Outreach.

- Shae Hopkins**, Deputy Executive Director Programming & Production.
- Mike Clark**, Director, Technology.
- Rick Melton**, Director, Studio Engineering.
- Robert Ball**, Director, Transmission Systems.
- Craig Cornwell**, Director, Programming.
- Kathy Quinn**, Director, Education.
- Michelle Ripley**, Director, Development.
- Tona Barkley**, Director, Communications.

**WKLE-DT
Lexington
Ch. 42**

Licensee: Kentucky Authority for ETV, 600 Cooper Dr., Lexington, KY 40502-2296.
Studio: 600 Cooper Dr., Lexington, KY 40502-2296.
Mailing Address: 600 Cooper Dr., Lexington, KY 40502-2296.
Phones: 859-258-7000; 800-432-0951. Fax: 856-258-7399.
Email: rbowles@ket.org **Web Site:** http://www.ket.org

Technical Facilities: Channel No. 42 (638-644 MHz). Authorized power: 48-kw max. visual. Antenna: 827-ft above av. terrain, 768-ft. above ground, 1683-ft. above sea level.

Latitude	37°	52'	45"
Longitude	84°	19'	33"

Holds CP for change to 45.8-kw max. visual, 845-ft above av. terrain, 788-ft. above ground, 1703-ft. above sea level; BPEDT-20051110AEC.

Note: Latitude and longitude coordinates shown are based on the North American Datum of 1927 (NAD 27) as currently required by the Mass Media Bureau of the FCC.

Ownership: Kentucky Authority for ETV.
Began Operation: November 14, 2001. Standard Definition.

- Personnel:**
- Malcolm Wall**, Executive Director.
 - Linda Hume**, Deputy Executive Director Administration & Support.
 - Bill Wilson**, Deputy Executive Director Education & Outreach.
 - Shae Hopkins**, Deputy Executive Director Programming & Production.
 - Mike Clark**, Director, Technology.
 - Rick Melton**, Director, Studio Engineering.
 - Robert Ball**, Director, Transmission Systems.
 - Craig Cornwell**, Director, Programming.
 - Kathy Quinn**, Director, Education.
 - Michelle Ripley**, Director, Development.
 - Tona Barkley**, Director, Communications.

**WKMJ-DT
Louisville
Ch. 38**

Licensee: Kentucky Authority for ETV, 600 Cooper Dr., Lexington, KY 40502.

Studio: 600 Cooper Dr., Lexington, KY 40502.
Mailing Address: 600 Cooper Dr., Lexington, KY 40502.
Phones: 859-258-7000; 800-432-0951. Fax: 859-258-7399.

Email: rbowles@ket.org **Web Site:** http://www.ket.org

Technical Facilities: Channel No. 38 (614-620 MHz). Authorized power: 61.6-kw max. visual. Antenna: 715-ft above av. terrain, 367-ft. above ground, 1345-ft. above sea level.

Latitude	38°	22'	01"
Longitude	85°	49'	54"

Note: Latitude and longitude coordinates shown are based on the North American Datum of 1927 (NAD 27) as currently required by the Mass Media Bureau of the FCC.

Ownership: Kentucky Authority for ETV.
Began Operation: Station operating; no on-air date

- Personnel:**
- Malcolm Wall**, Executive Director.
 - Linda Hume**, Deputy Executive Director Administration & Support.
 - Bill Wilson**, Deputy Executive Director Education & Outreach.
 - Shae Hopkins**, Deputy Executive Director Programming & Production.
 - Mike Clark**, Director, Technology.
 - Rick Melton**, Director, Studio Engineering.
 - Robert Ball**, Director, Transmission Systems.
 - Craig Cornwell**, Director, Programming.
 - Kathy Quinn**, Director, Education.
 - Michelle Ripley**, Director, Development.
 - Tona Barkley**, Director, Communications.

**WKMJ-TV
Louisville
Ch. 68**

Licensee: Kentucky Authority for ETV, 600 Cooper Dr., Lexington, KY 40502-2296.
Studio: 600 Cooper Dr., Lexington, KY 40502.
Mailing Address: 600 Cooper Dr., Lexington, KY 40502-2296.

Phones: 859-258-7930; 800-432-0951. Fax: 859-258-7399.

Email: rbowles@ket.org **Web Site:** http://www.ket.org

Technical Facilities: Channel No. 68 (794-800 MHz). Authorized power: 1350-kw max. & 525-kw horizontal visual, 52.5-kw aural. Antenna: 820-ft above av. terrain, 550-ft. above ground, 1520-ft. above sea level.

Latitude	38°	22'	01"
Longitude	85°	49'	54"

Transmitter: Floyds Knob, New Albany.
Digital Facilities: Channel No. 38 (614-620 MHz). Power: 61.6-kw max. visual. Antenna: 715-ft above av. terrain, 367-ft. above ground, 1345-ft. above sea level.

Latitude	38°	22'	01"
Longitude	85°	49'	54"

FCC Digital File Number: BPEDT-20000217AAK. Granted: August 03, 2000.

Note: Latitude and longitude coordinates shown are based on the North American Datum of 1927 (NAD 27) as currently required by the Mass Media Bureau of the FCC.

Ownership: Kentucky Authority for ETV.
Began Operation: September 2, 1970.

- Personnel:**
- Malcolm Wall**, Executive Director.
 - Linda Hume**, Deputy Executive Director Administration & Support.
 - Bill Wilson**, Deputy Executive Director Education & Outreach.
 - Shae Hopkins**, Deputy Executive Director Programming & Production.
 - Mike Clark**, Director, Technology.
 - Rick Melton**, Director, Studio Engineering.
 - Robert Ball**, Director, Transmission Systems.
 - Craig Cornwell**, Director, Programming.
 - Kathy Quinn**, Director, Education.
 - Michelle Ripley**, Director, Development.
 - Tona Barkley**, Director, Communications.

**WKPC-DT
Louisville
Ch. 17**

Licensee: Kentucky Authority for ETV, 600 Cooper Dr., Lexington, KY 40502.
Studio: 600 Cooper Dr., Lexington, KY 40502.
Mailing Address: 600 Cooper Dr., Lexington, KY 40502.

Phones: 859-258-7000; 800-432-0951. Fax: 859-258-7399.

Email: rbowles@ket.org **Web Site:** http://www.ket.org

Technical Facilities: Channel No. 17 (488-494 MHz). Authorized power: 60.3-kw max. visual. Antenna: 778-ft above av. terrain, 423-ft. above ground, 1401-ft. above sea level.

Latitude	38°	22'	01"
Longitude	85°	49'	54"

Transmitter: Bald Knob, 3.1-mi. N of New Albany on Bald Knob Rd.

Note: Latitude and longitude coordinates shown are based on the North American Datum of 1927 (NAD 27) as currently required by the Mass Media Bureau of the FCC.

Ownership: Kentucky Authority for ETV.
Began Operation: August 25, 1999.

- Personnel:**
- Malcolm Wall**, Executive Director.
 - Linda Hume**, Deputy Executive Director Administration & Support.
 - Bill Wilson**, Deputy Executive Director Education & Outreach.
 - Shae Hopkins**, Deputy Executive Director Programming & Production.
 - Mike Clark**, Director, Technology.
 - Rick Melton**, Director, Studio Engineering.
 - Robert Ball**, Director, Transmission Systems.

Craig Cornwell, Director, Programming.
Kathy Quinn, Director, Education.
Michelle Ripley, Director, Development.
Tona Barkley, Director, Communications.

WKPC-TV Louisville Ch. 15

Licensee: Kentucky Authority for ETV, 600 Cooper Dr., Lexington, KY 40502-2296.

Studio: 600 Cooper Dr., Lexington, KY 40502.

Mailing Address: 600 Cooper Dr., Lexington, KY 40502-2296.

Phones: 859-258-7000; 800-432-0951. Fax: 859-258-7399.

Email: rbowles@ket.org Web Site: <http://www.ket.org>

Technical Facilities: Channel No. 15 (476-482 MHz). Authorized power: 589-kw max. visual. Antenna: 866-ft above av. terrain, 525-ft. above ground, 1499-ft. above sea level.

Latitude	38°	22'	01"
Longitude	85°	49'	54"

Transmitter: Bald Knob, 3.1-mi N of New Albany on Bald Knob Rd.

Digital Facilities: Channel No. 17 (488-494 MHz). Power: 60.3-kw max. visual. Antenna: 778-ft above av. terrain, 423-ft. above ground, 1401-ft. above sea level.

Latitude	38°	22'	01"
Longitude	85°	49'	54"

FCC Digital File Number: BPEDT-990308KE. Granted: April 09, 1999.

Note: Latitude and longitude coordinates shown are based on the North American Datum of 1927 (NAD 27) as currently required by the Mass Media Bureau of the FCC.

Ownership: Kentucky Authority for ETV.

Began Operation: September 8, 1958.

Represented (legal): Dow, Lohnes & Albertson PLLC.

Personnel:

Malcolm Wall, Executive Director.

Linda Hume, Deputy Executive Director Administration & Support.

Bill Wilson, Deputy Executive Director Education & Outreach.

Shae Hopkins, Deputy Executive Director Programming & Production.

Mike Clark, Director, Technology.

Rick Melton, Director, Studio Engineering.

Robert Ball, Director, Transmission Systems.

Craig Cornwell, Director, Programming.

Kathy Quinn, Director, Education.

Michelle Ripley, Director, Development.

Tona Barkley, Director, Communications.

WKMA-DT Madisonville Ch. 42

Licensee: Kentucky Authority for ETV, 600 Cooper Dr., Lexington, KY 40502-2296.

Studio: 600 Cooper Dr., Lexington, KY 40502-2296.

Mailing Address: 600 Cooper Dr., Lexington, KY 40502-2296.

Phones: 859-258-7000; 800-432-0951. Fax: 859-258-7399.

Email: rbowles@ket.org Web Site: <http://www.ket.org>

Technical Facilities: Channel No. 42 (638-644 MHz). Authorized power: 55.1-kw max. visual. Antenna: 978-ft above av. terrain, 915-ft. above ground, 1467-ft. above sea level.

Latitude	37°	11'	21"
Longitude	87°	30'	49"

Note: Latitude and longitude coordinates shown are based on the North American Datum of 1927 (NAD 27) as currently required by the Mass Media Bureau of the FCC.

Ownership: Kentucky Authority for ETV.

Began Operation: Standard Definition. Station operating; no on-air date

Personnel:

Malcolm Wall, Executive Director.

Linda Hume, Deputy Executive Director Administration & Support.

Bill Wilson, Deputy Executive Director Education & Outreach.

Shae Hopkins, Deputy Executive Director Programming & Production.

Mike Clark, Director, Technology.

Rick Melton, Director, Studio Engineering.

Robert Ball, Director, Transmission Systems.

Craig Cornwell, Director, Programming.

Kathy Quinn, Director, Education.

Michelle Ripley, Director, Development.

Tona Barkley, Director, Communications.

WKMA-TV Madisonville Ch. 35

Licensee: Kentucky Authority for ETV, 600 Cooper Dr., Lexington, KY 40502-2296.

Studio: 600 Cooper Dr., Lexington, KY 40502.

Mailing Address: 600 Cooper Dr., Lexington, KY 40502-2296.

Phones: 859-258-7000; 800-432-0951. Fax: 859-258-7399.

Email: rbowles@ket.org Web Site: <http://www.ket.org>

Technical Facilities: Channel No. 35 (596-602 MHz). Authorized power: 617-kw max. & 513-kw horizontal visual, 51.3-kw aural. Antenna: 1040-ft above av. terrain, 971-ft. above ground, 1522-ft. above sea level.

Latitude	37°	11'	21"
Longitude	87°	30'	49"

Transmitter: 2.4-mi. E of St. Charles, Rte. 62, Madisonville.

Digital Facilities: Channel No. 42 (638-644 MHz). Power: 55.1-kw max. visual. Antenna: 978-ft above av. terrain, 915-ft. above ground, 1467-ft. above sea level.

Latitude	37°	11'	21"
Longitude	87°	30'	49"

FCC Digital File Number:

BPEDT-20000225ABC. Granted: August 02, 2000.

Note: Latitude and longitude coordinates shown are based on the North American Datum of 1927 (NAD 27) as currently required by the Mass Media Bureau of the FCC.

Ownership: Kentucky Authority for ETV.

Began Operation: August 23, 1968.

Personnel:

Malcolm Wall, Executive Director.

Linda Hume, Deputy Executive Director Administration & Support.

Bill Wilson, Deputy Executive Director Education & Outreach.

Shae Hopkins, Deputy Executive Director Programming & Production.

Mike Clark, Director, Technology.

Rick Melton, Director, Studio Engineering.

Robert Ball, Director, Transmission Systems.

Craig Cornwell, Director, Programming.

Kathy Quinn, Director, Education.

Michelle Ripley, Director, Development.

Tona Barkley, Director, Communications.

WKMR Morehead Ch. 38

Licensee: Kentucky Authority for ETV, 600 Cooper Dr., Lexington, KY 40502-2296.

Studio: 600 Cooper Dr., Lexington, KY 40502-2296.

Mailing Address: 600 Cooper Dr., Lexington, KY 40502-2296.

Phones: 859-258-7000; 800-432-0951. Fax: 859-258-7399.

Email: rbowles@ket.org Web Site: <http://www.ket.org>

Technical Facilities: Channel No. 38 (614-620 MHz). Authorized power: 676-kw max. & 575-kw horizontal visual, 57.6-kw aural. Antenna: 961-ft above av. terrain, 574-ft. above ground, 1962-ft. above sea level.

Latitude	38°	10'	38"
Longitude	83°	24'	17"

Transmitter: Near USDA Lookout Tower.

Digital Facilities: Channel No. 15 (476-482 MHz). Power: 51.4-kw max. visual. Antenna: 948-ft above av. terrain, 538-ft. above ground, 1926-ft. above sea level.

Latitude	38°	10'	38"
Longitude	83°	24'	17"

FCC Digital File Number:

BPEDT-20000225AAX. Granted: August 04, 2000.

Note: Latitude and longitude coordinates shown are based on the North American Datum of 1927 (NAD 27) as currently required by the Mass Media Bureau of the FCC.

Ownership: Kentucky Authority for ETV.

Began Operation: September 23, 1968.

Personnel:

Malcolm Wall, Executive Director.

Linda Hume, Deputy Executive Director Administration & Support.

Bill Wilson, Deputy Executive Director Education & Outreach.

Shae Hopkins, Deputy Executive Director Programming & Production.

Mike Clark, Director, Technology.

Rick Melton, Director, Studio Engineering.

Robert Ball, Director, Transmission Systems.

Craig Cornwell, Director, Programming.

Kathy Quinn, Director, Education.

Michelle Ripley, Director, Development.

Tona Barkley, Director, Communications.

WKMR-DT Morehead Ch. 15

Licensee: Kentucky Authority for ETV, 600 Cooper Dr., Lexington, KY 40502.

Studio: 600 Cooper Dr., Lexington, KY 40502.

Mailing Address: 600 Cooper Dr., Lexington, KY 40502.

Phones: 859-258-7000; 800-432-0951. Fax: 859-258-7399.

Email: rbowles@ket.org Web Site: <http://www.ket.org>

Technical Facilities: Channel No. 15 (476-482 MHz). Authorized power: 51.4-kw max. visual. Antenna: 948-ft above av. terrain, 538-ft. above ground, 1926-ft. above sea level.

Latitude	38°	10'	38"
Longitude	83°	24'	17"

Note: Latitude and longitude coordinates shown are based on the North American Datum of 1927 (NAD 27) as currently required by the Mass Media Bureau of the FCC.

Ownership: Kentucky Authority for ETV.

Began Operation: January 24, 2002.

Personnel:

Malcolm Wall, Executive Director.

Linda Hume, Deputy Executive Director Administration & Support.

Bill Wilson, Deputy Executive Director Education & Outreach.

Shae Hopkins, Deputy Executive Director Programming & Production.

Mike Clark, Director, Technology.

Rick Melton, Director, Studio Engineering.

Robert Ball, Director, Transmission Systems.

Craig Cornwell, Director, Programming.

Kathy Quinn, Director, Education.

Michelle Ripley, Director, Development.

Tona Barkley, Director, Communications.

WKMU
Murray
Ch. 21

Licensee: Kentucky Authority for ETV, 600 Cooper Dr., Lexington, KY 40502-2296.

Studio: 600 Cooper Dr., Lexington, KY 40502.

Mailing Address: 600 Cooper Dr., Lexington, KY 40502-2296.

Phones: 859-258-7000; 800-432-0951. Fax: 859-258-7399.

Email: rbowles@ket.org Web Site: http://www.ket.org

Technical Facilities: Channel No. 21 (512-518 MHz). Authorized power: 692-kw max. & 575-kw horizontal visual, 138-kw & 57.5-kw horizontal aural. Antenna: 659-ft above av. terrain, 653-ft. above ground, 1184-ft. above sea level.

Latitude	36°	41'	33"
Longitude	88°	32'	10"

Transmitter: 1.67-mi. NNW of Farmington, KY.

Digital Facilities: Channel No. 36 (602-608 MHz). Power: 56.9-kw max. visual. Antenna: 614-ft above av. terrain, 581-ft. above ground, 1109-ft. above sea level.

Latitude	36°	41'	34"
Longitude	88°	32'	11"

FCC Digital File Number: BPEDT-20000225ABB. Granted: August 02, 2000.

Note: Latitude and longitude coordinates shown are based on the North American Datum of 1927 (NAD 27) as currently required by the Mass Media Bureau of the FCC.

Ownership: Kentucky Authority for ETV.

Began Operation: October 9, 1968.

Personnel:

- Malcolm Wall, Executive Director.
- Linda Hume, Deputy Executive Director Administration & Support.
- Bill Wilson, Deputy Executive Director Education & Outreach.
- Shae Hopkins, Deputy Executive Director Programming & Production.
- Mike Clark, Director, Technology.
- Rick Melton, Director, Studio Engineering.
- Robert Ball, Director, Transmission Systems.
- Craig Cornwell, Director, Programming.
- Kathy Quinn, Director, Education.
- Michelle Ripley, Director, Development.
- Tona Barkley, Director, Communications.

WKMU-DT
Murray
Ch. 36

Licensee: Kentucky Authority for ETV, 600 Cooper Dr., Lexington, KY 40502-2296.

Studio: 600 Cooper Dr., Lexington, KY 40502-2296.

Mailing Address: 600 Cooper Dr., Lexington, KY 40502-2296.

Phones: 859-258-7000; 800-432-0951. Fax: 859-258-7399.

Email: rbowles@ket.org Web Site: http://www.ket.org

Technical Facilities: Channel No. 36 (602-608 MHz). Authorized power: 56.9-kw max. visual. Antenna: 614-ft above av. terrain, 581-ft. above ground, 1109-ft. above sea level.

Latitude	36°	41'	34"
Longitude	88°	32'	11"

Note: Latitude and longitude coordinates shown are based on the North American Datum of 1927 (NAD 27) as currently required by the Mass Media Bureau of the FCC.

Ownership: Kentucky Authority for ETV.

Began Operation: February 21, 2002. Standard Definition.

Personnel:

- Malcolm Wall, Executive Director.
- Linda Hume, Deputy Executive Director Administration & Support.
- Bill Wilson, Deputy Executive Director Education & Outreach.
- Shae Hopkins, Deputy Executive Director Programming & Production.
- Mike Clark, Director, Technology.
- Rick Melton, Director, Studio Engineering.
- Robert Ball, Director, Transmission Systems.
- Craig Cornwell, Director, Programming.
- Kathy Quinn, Director, Education.
- Michelle Ripley, Director, Development.
- Tona Barkley, Director, Communications.

WKOH
Owensboro
Ch. 31

Licensee: Kentucky Authority for ETV, 600 Cooper Dr., Lexington, KY 40502-2296.

Studio: 600 Cooper Dr., Lexington, KY 40502.

Mailing Address: 600 Cooper Dr., Lexington, KY 40502-2296.

Phones: 859-258-7000; 800-432-0951. Fax: 859-258-7399.

Email: rbowles@ket.org Web Site: http://www.ket.org

Technical Facilities: Channel No. 31 (572-578 MHz). Authorized power: 708-kw max. & 617-kw horizontal visual, 61.7-kw & 55-kw horizontal aural. Antenna: 460-ft above av. terrain, 470-ft. above ground, 846-ft. above sea level.

Latitude	37°	51'	07"
Longitude	87°	19'	44"

Transmitter: Off U.S. Hwy. 60, 2-mi. E of Reed, 12-mi. NE of center of Owensboro.

Digital Facilities: Channel No. 30 (566-572 MHz). Power: 63.3-kw max. visual. Antenna: 407-ft above av. terrain, 420-ft. above ground, 794-ft. above sea level.

Latitude	37°	51'	07"
Longitude	87°	19'	44"

FCC Digital File Number: BPEDT-20000302AAH. Granted: August 02, 2000.

Note: Latitude and longitude coordinates shown are based on the North American Datum of 1927 (NAD 27) as currently required by the Mass Media Bureau of the FCC.

Ownership: Kentucky Authority for ETV.

Began Operation: August 30, 1979.

Personnel:

- Malcolm Wall, Executive Director.
- Linda Hume, Deputy Executive Director Administration & Support.
- Bill Wilson, Deputy Executive Director Education & Outreach.
- Shae Hopkins, Deputy Executive Director Programming & Production.
- Mike Clark, Director, Technology.
- Rick Melton, Director, Studio Engineering.
- Robert Ball, Director, Transmission Systems.
- Craig Cornwell, Director, Programming.
- Kathy Quinn, Director, Education.
- Michelle Ripley, Director, Development.
- Tona Barkley, Director, Communications.

WKOH-DT
Owensboro
Ch. 30

Licensee: Kentucky Authority for ETV, 600 Cooper Dr., Lexington, KY 40502-2296.

Studio: 600 Cooper Dr., Lexington, KY 40502-2296.

Mailing Address: 600 Cooper Dr., Lexington, KY 40502-2296.

Phones: 859-258-7000; 800-432-0951. Fax: 859-258-7399.

Email: rbowles@ket.org Web Site: http://www.ket.org

Technical Facilities: Channel No. 30 (566-572 MHz). Authorized power: 63.3-kw max. visual. Antenna: 407-ft above av. terrain, 420-ft. above ground, 794-ft. above sea level.

Latitude	37°	51'	07"
Longitude	87°	19'	44"

Note: Latitude and longitude coordinates shown are based on the North American Datum of 1927 (NAD 27) as currently required by the Mass Media Bureau of the FCC.

Ownership: Kentucky Authority for ETV.

Began Operation: February 12, 2002. Standard Definition.

Personnel:

- Malcolm Wall, Executive Director.
- Linda Hume, Deputy Executive Director Administration & Support.
- Bill Wilson, Deputy Executive Director Education & Outreach.
- Shae Hopkins, Deputy Executive Director Programming & Production.
- Mike Clark, Director, Technology.
- Rick Melton, Director, Studio Engineering.
- Robert Ball, Director, Transmission Systems.
- Craig Cornwell, Director, Programming.

- Kathy Quinn, Director, Education.
- Michelle Ripley, Director, Development.
- Tona Barkley, Director, Communications.

WKON
Owenton
Ch. 52

Licensee: Kentucky Authority for ETV, 600 Cooper Dr., Lexington, KY 40502-2296.

Studio: 600 Cooper Dr., Lexington, KY 40502.

Mailing Address: 600 Cooper Dr., Lexington, KY 40502-2296.

Phones: 859-258-7000; 800-432-0951. Fax: 859-258-7399.

Email: rbowles@ket.org Web Site: http://www.ket.org

Technical Facilities: Channel No. 52 (698-704 MHz). Authorized power: 678-kw max. & 562-kw horizontal visual, 138-kw & 56.2-kw horizontal aural. Antenna: 709-ft above av. terrain, 571-ft. above ground, 1529-ft. above sea level.

Latitude	38°	31'	31"
Longitude	84°	48'	39"

Transmitter: Owen County High School.

Digital Facilities: Channel No. 44 (650-656 MHz). Power: 49.7-kw max. visual. Antenna: 702-ft above av. terrain, 531-ft. above ground, 1489-ft. above sea level.

Latitude	38°	31'	31"
Longitude	84°	48'	39"

FCC Digital File Number: BPEDT-20000302AAI. Granted: August 03, 2000.

Note: Latitude and longitude coordinates shown are based on the North American Datum of 1927 (NAD 27) as currently required by the Mass Media Bureau of the FCC.

Ownership: Kentucky Authority for ETV.

Began Operation: September 23, 1968.

Personnel:

- Malcolm Wall, Executive Director.
- Linda Hume, Deputy Executive Director Administration & Support.
- Bill Wilson, Deputy Executive Director Education & Outreach.
- Shae Hopkins, Deputy Executive Director Programming & Production.
- Mike Clark, Director, Technology.
- Rick Melton, Director, Studio Engineering.
- Robert Ball, Director, Transmission Systems.
- Craig Cornwell, Director, Programming.
- Kathy Quinn, Director, Education.
- Michelle Ripley, Director, Development.
- Tona Barkley, Director, Communications.

WKON-DT
Owenton
Ch. 44

Licensee: Kentucky Authority for ETV, 600 Cooper Dr., Lexington, KY 40502.

Studio: 600 Cooper Dr., Lexington, KY 40502.

Mailing Address: 600 Cooper Dr., Lexington, KY 40502.

Phones: 859-258-7000; 800-432-0951. Fax: 859-258-7399.

Email: rbowles@ket.org Web Site: http://www.ket.org

Technical Facilities: Channel No. 44 (650-656 MHz). Authorized power: 49.7-kw max. visual. Antenna: 702-ft above av. terrain, 531-ft. above ground, 1489-ft. above sea level.

Latitude	38°	31'	31"
Longitude	84°	48'	39"

Note: Latitude and longitude coordinates shown are based on the North American Datum of 1927 (NAD 27) as currently required by the Mass Media Bureau of the FCC.

Ownership: Kentucky Authority for ETV.

Began Operation: Standard Definition. Station operating; no on-air date

Personnel:

Malcolm Wall, Executive Director.

Linda Hume, Deputy Executive Director Administration & Support.

Bill Wilson, Deputy Executive Director Education & Outreach.

Shae Hopkins, Deputy Executive Director Programming & Production.

Mike Clark, Director, Technology.

Rick Melton, Director, Studio Engineering.

Robert Ball, Director, Transmission Systems.

Craig Cornwell, Director, Programming.

Kathy Quinn, Director, Education.

Michelle Ripley, Director, Development.

Tona Barkley, Director, Communications.

WKPD Paducah Ch. 29

Licensee: Kentucky Authority for ETV, 600 Cooper Dr., Lexington, KY 40502-2296.

Studio: 600 Cooper Dr., Lexington, KY 40502.

Mailing Address: 600 Cooper Dr., Lexington, KY 40502-2296.

Phones: 859-258-7000; 800-432-0951. Fax: 859-258-7399.

Email: rbowles@ket.org Web Site: http://www.ket.org

Technical Facilities: Channel No. 29 (560-566 MHz). Authorized power: 145-kw max. & 132-kw horizontal visual, & 14.5-kw horizontal aural. Antenna: 499-ft above av. terrain, 509-ft. above ground, 879-ft. above sea level.

Latitude	37°	05'	38"
Longitude	88°	40'	19"

Transmitter: Coleman Rd., near Cecil, 2-mi. NE of Paducah.

Digital Facilities: Channel No. 41 (632-638 MHz). Power: 55.7-kw max. visual. Antenna: 469-ft above av. terrain, 472-ft. above ground, 843-ft. above sea level.

Latitude	37°	05'	39"
Longitude	88°	40'	20"

FCC Digital File Number: BPEDT-20000302AAG. Granted: August 02, 2000.

Note: Latitude and longitude coordinates shown are based on the North American Datum of 1927 (NAD 27) as currently required by the Mass Media Bureau of the FCC.

Ownership: Kentucky Authority for ETV.

Began Operation: May 31, 1971.

Personnel:

Malcolm Wall, Executive Director.

Linda Hume, Deputy Executive Director Administration & Support.

Bill Wilson, Deputy Executive Director Education & Outreach.

Shae Hopkins, Deputy Executive Director Programming & Production.

Mike Clark, Director, Technology.

Rick Melton, Director, Studio Engineering.

Robert Ball, Director, Transmission Systems.

Craig Cornwell, Director, Programming.

Kathy Quinn, Director, Education.

Michelle Ripley, Director, Development.

Tona Barkley, Director, Communications.

WKPD-DT Paducah Ch. 41

Licensee: Kentucky Authority for ETV, 600 Cooper Dr., Lexington, KY 40502-2296.

Studio: 600 Cooper Dr., Lexington, KY 40502-2296.

Mailing Address: 600 Cooper Dr., Lexington, KY 40502-2296.

Phones: 859-258-7000; 800-432-0951. Fax: 859-258-7399.

Email: rbowles@ket.org Web Site: http://www.ket.org

Technical Facilities: Channel No. 41 (632-638 MHz). Authorized power: 55.7-kw max. visual. Antenna: 469-ft above av. terrain, 472-ft. above ground, 843-ft. above sea level.

Latitude	37°	05'	39"
Longitude	88°	40'	20"

Note: Latitude and longitude coordinates shown are based on the North American Datum of 1927 (NAD 27) as currently required by the Mass Media Bureau of the FCC.

Ownership: Kentucky Authority for ETV.

Began Operation: February 21, 2002. Standard Definition.

Personnel:

Malcolm Wall, Executive Director.

Linda Hume, Deputy Executive Director Administration & Support.

Bill Wilson, Deputy Executive Director Education & Outreach.

Shae Hopkins, Deputy Executive Director Programming & Production.

Mike Clark, Director, Technology.

Rick Melton, Director, Studio Engineering.

Robert Ball, Director, Transmission Systems.

Craig Cornwell, Director, Programming.

Kathy Quinn, Director, Education.

Michelle Ripley, Director, Development.

Tona Barkley, Director, Communications.

WKPI-DT Pikeville Ch. 24

Licensee: Kentucky Authority for ETV, 600 Cooper Dr., Lexington, KY 40502-2296.

Studio: 600 Cooper Dr., Lexington, KY 40502-2296.

Mailing Address: 600 Cooper Dr., Lexington, KY 40502-2296.

Phones: 859-258-7000; 800-432-0951. Fax: 859-258-7399.

Email: rbowles@ket.org Web Site: http://www.ket.org

Technical Facilities: Channel No. 24 (530-536 MHz). Authorized power: 50.4-kw max. visual, aural. Antenna: 1388-ft above av. terrain, 85-ft. above ground, 2920-ft. above sea level.

Latitude	37°	17'	06"
Longitude	82°	31'	28"

Note: Latitude and longitude coordinates shown are based on the North American Datum of 1927 (NAD 27) as currently required by the Mass Media Bureau of the FCC.

Ownership: Kentucky Authority for ETV.

Began Operation: Station operating; no on-air date

Personnel:

Malcolm Wall, Executive Director.

Linda Hume, Deputy Executive Director Administration & Support.

Bill Wilson, Deputy Executive Director Education & Outreach.

Shae Hopkins, Deputy Executive Director Programming & Production.

Mike Clark, Director, Technology.

Rick Melton, Director, Studio Engineering.

Robert Ball, Director, Transmission Systems.

Craig Cornwell, Director, Programming.

Kathy Quinn, Director, Education.

Michelle Ripley, Director, Development.

Tona Barkley, Director, Communications.

WKPI-TV Pikeville Ch. 22

Licensee: Kentucky Authority for ETV, 600 Cooper Dr., Lexington, KY 40502-2296.

Studio: 600 Cooper Dr., Lexington, KY 40502.

Mailing Address: 600 Cooper Dr., Lexington, KY 40502-2296.

Phones: 859-258-7000; 800-432-0951. Fax: 859-258-7399.

Email: rbowles@ket.org Web Site: http://www.ket.org

Technical Facilities: Channel No. 22 (518-524 MHz). Authorized power: 1320-kw max. & 468-kw horizontal visual, 264-kw & 46.8-kw horizontal aural. Antenna: 1410-ft above av. terrain, 108-ft. above ground, 2943-ft. above sea level.

Latitude	37°	17'	06"
Longitude	82°	31'	28"

Transmitter: Flatwoods Mountain, 5.5-mi. from State Rte. 197.

Digital Facilities: Channel No. 24 (530-536 MHz). Power: 50.4-kw max. visual, aural. Antenna: 1388-ft above av. terrain, 85-ft. above ground, 2920-ft. above sea level.

Latitude	37°	17'	06"
Longitude	82°	31'	28"

FCC Digital File Number:

BPEDT-20000323ABJ. Granted: August 02, 2000.

Note: Latitude and longitude coordinates shown are based on the North American Datum of 1927 (NAD 27) as currently required by the Mass Media Bureau of the FCC.

Ownership: Kentucky Authority for ETV.

Began Operation: January 13, 1969.

Personnel:

Malcolm Wall, Executive Director.

Linda Hume, Deputy Executive Director Administration & Support.

Bill Wilson, Deputy Executive Director Education & Outreach.

Shae Hopkins, Deputy Executive Director Programming & Production.

Mike Clark, Director, Technology.

Rick Melton, Director, Studio Engineering.

Robert Ball, Director, Transmission Systems.

Craig Cornwell, Director, Programming.

Kathy Quinn, Director, Education.

Michelle Ripley, Director, Development.

Tona Barkley, Director, Communications.

WKSO-DT Somerset Ch. 14

Licensee: Kentucky Authority for ETV, 600 Cooper Dr., Lexington, KY 40502-2296.

Studio: 600 Cooper Dr., Lexington, KY 40502.

Mailing Address: 600 Cooper Dr., Lexington, KY 40502-2296.

Phones: 859-258-7000; 800-432-0951. Fax: 859-258-7399.

Email: rbowles@ket.org Web Site: http://www.ket.org

Technical Facilities: Channel No. 14 (470-476 MHz). Authorized power: 53.3-kw max. visual. Antenna: 1407-ft above av. terrain, 906-ft. above ground, 2431-ft. above sea level.

Latitude	37°	10'	03"
Longitude	84°	49'	30"

Note: Latitude and longitude coordinates shown are based on the North American Datum of 1927 (NAD 27) as currently required by the Mass Media Bureau of the FCC.

Ownership: Kentucky Authority for ETV.
Began Operation: Station operating; no on-air date
Personnel:

- Malcolm Wall**, Executive Director.
- Linda Hume**, Deputy Executive Director Administration & Support.
- Bill Wilson**, Deputy Executive Director Education & Outreach.
- Shae Hopkins**, Deputy Executive Director Programming & Production.
- Mike Clark**, Director, Technology.
- Rick Meiton**, Director, Studio Engineering.
- Robert Ball**, Director, Transmission Systems.
- Craig Cornwell**, Director, Programming.
- Kathy Quinn**, Director, Education.
- Michelle Ripley**, Director, Development.
- Tona Barkley**, Director, Communications.

WKSO-TV
Somerset
Ch. 29

Licensee: Kentucky Authority for ETV, 600 Cooper Dr., Lexington, KY 40502-2296.
Studio: 600 Cooper Dr., Lexington, KY 40502.
Mailing Address: 600 Cooper Dr., Lexington, KY 40502-2296.
Phones: 859-258-7000; 800-432-0951. Fax: 859-258-7399.
Email: rbowles@ket.org **Web Site:** http://www.ket.org
Technical Facilities: Channel No. 29 (560-566 MHz). Authorized power: 589-kw max. & 380-kw horizontal visual, 38.0-kw aural. Antenna: 1460-ft above av. terrain, 978-ft. above ground, 2503-ft. above sea level.

Latitude	37°	10'	03"
Longitude	84°	49'	30"

Transmitter: Dye Knob, Rte. 837, near Somerset.

Digital Facilities: Channel No. 14 (470-476 MHz). Power: 53.3-kw max. visual. Antenna: 1407-ft above av. terrain, 906-ft. above ground, 2431-ft. above sea level.

Latitude	37°	10'	03"
Longitude	84°	49'	30"

FCC Digital File Number: BPEDT-20000308AAX. Granted: August 03, 2000.

Note: Latitude and longitude coordinates shown are based on the North American Datum of 1927 (NAD 27) as currently required by the Mass Media Bureau of the FCC.

Ownership: Kentucky Authority for ETV.
Began Operation: September 23, 1968.
Personnel:

- Malcolm Wall**, Executive Director.
- Linda Hume**, Deputy Executive Director Administration & Support.
- Bill Wilson**, Deputy Executive Director Education & Outreach.
- Shae Hopkins**, Deputy Executive Director Programming & Production.
- Mike Clark**, Director, Technology.

- Rick Meiton**, Director, Studio Engineering.
- Robert Ball**, Director, Transmission Systems.
- Craig Cornwell**, Director, Programming.
- Kathy Quinn**, Director, Education.
- Michelle Ripley**, Director, Development.
- Tona Barkley**, Director, Communications.

Louisiana

KLPA-DT
Alexandria
Ch. 26

Licensee: Louisiana ETV Authority, 7733 Perkins Rd., Baton Rouge, LA 70810.
Studio: 7733 Perkins Rd., Baton Rouge, LA 70810.
Mailing Address: 7733 Perkins Rd., Baton Rouge, LA 70810.
Phones: 225-767-5660; 989-774-3105. Fax: 225-767-4299.
Email: fkeinpeter@lpa.org **Web Site:** http://www.lpb.org
Technical Facilities: Channel No. 26 (542-548 MHz). Authorized power: 76-kw max. visual, aural. Antenna: 1355-ft above av. terrain, 1299-ft. above ground, 1519-ft. above sea level.

Latitude	31°	33'	56"
Longitude	92°	32'	50"

Note: Latitude and longitude coordinates shown are based on the North American Datum of 1927 (NAD 27) as currently required by the Mass Media Bureau of the FCC.

Ownership: Louisiana ETV Authority.
Began Operation: September 1, 2004.

Represented (engineering): Denny & Associates PC.

Represented (legal): Schwartz, Woods & Miller.

- Personnel:**
- Beth Courtney**, President & Chief Executive Officer.
 - C. C. Copeland**, Operations Manager.
 - Tonja Normand**, Operations & Member Services Director.
 - Frank Kleinpeter**, Chief Engineer.
 - Jennifer Howze**, Program Director.
 - Bob Neese**, Promotions Manager.
 - Lisa Stansbury**, Development Director.
 - Clay Fourier**, Production Supervisor.
 - Dorothy Efferson**, Human Resources Director.
 - Terri Crocket**, Special Events & Volunteer Services Manager.
 - John Tarver**, Business Services Director.
 - Ellen Wydra**, Educational Services Director.

KLPA-TV
Alexandria
Ch. 25

Licensee: Louisiana ETV Authority, 7733 Perkins Rd., Baton Rouge, LA 70810.
Studio: 7733 Perkins Rd., Baton Rouge, LA 70810.
Mailing Address: 7733 Perkins Rd., Baton Rouge, LA 70810.
Phones: 225-767-5660; 989-774-3105. Fax: 225-767-4299.
Email: fkeinpeter@lpa.org **Web Site:** http://www.lpb.org

Technical Facilities: Channel No. 25 (536-542 MHz). Authorized power: 1690-kw max. visual, aural. Antenna: 1355-ft above av. terrain, 1299-ft. above ground, 1519-ft. above sea level.

Latitude	31°	33'	56"
Longitude	92°	32'	50"

Digital Facilities: Channel No. 26 (542-548 MHz). Power: 76-kw max. visual, aural. Antenna: 1355-ft above av. terrain, 1299-ft. above ground, 1519-ft. above sea level.

Latitude	31°	33'	56"
Longitude	92°	32'	50"

FCC Digital File Number: BMDPT-20031124AMJ. Granted: December 03, 2003.

Note: Latitude and longitude coordinates shown are based on the North American Datum of 1927 (NAD 27) as currently required by the Mass Media Bureau of the FCC.

News Service: AP.
Ownership: Louisiana ETV Authority.
Began Operation: July 1, 1983.

Represented (engineering): Denny & Associates PC.

Represented (legal): Schwartz, Woods & Miller.

- Personnel:**
- Beth Courtney**, President & Chief Executive Officer.

C. C. Copeland, Operations Manager.

Tonja Normand, Operations & Member Services Director.

Frank Kleinpeter, Chief Engineer.

Jennifer Howze, Program Director.

Bob Neese, Promotions Manager.

Lisa Stansbury, Development Director.

Clay Fourier, Production Supervisor.

Dorothy Efferson, Human Resources Director.

Terri Crocket, Special Events & Volunteer Services Manager.

John Tarver, Business Services Director.

Ellen Wydra, Educational Services Director.

WLPB-DT
Baton Rouge
Ch. 25

Licensee: Louisiana ETV Authority, 7733 Perkins Rd., Baton Rouge, LA 70810.

Studio: 7733 Perkins Rd., Baton Rouge, LA 70810.

Mailing Address: 7733 Perkins Rd., Baton Rouge, LA 70810.

Phone: 225-767-5660. Fax: 225-767-4299.

Email: fkeinpeter@lpa.org **Web Site:** http://www.lpb.org

Technical Facilities: Channel No. 25 (536-542 MHz). Authorized power: 200-kw max. visual. Antenna: 968-ft above av. terrain, 968-ft. above ground, 988-ft. above sea level.

Latitude	30°	22'	22"
Longitude	91°	12'	16"

Transmitter: In Section 46, T85, R1W, 1.3-mi. E of River Rd., East Baton Rouge Parish.

Note: Latitude and longitude coordinates shown are based on the North American Datum of 1927 (NAD 27) as currently required by the Mass Media Bureau of the FCC.

Ownership: Louisiana ETV Authority.
Began Operation: September 26, 2000.

Represented (engineering): Denny & Associates PC.

Represented (legal): Schwartz, Woods & Miller.

- Personnel:**
- Beth Courtney**, President & Chief Executive Officer.

C. C. Copeland, Operations Manager.

Tonja Normand, Operations & Member Services Director.

Frank Kleinpeter, Chief Engineer.

Jennifer Howze, Program Director.

Bob Neese, Promotions Manager.

Lisa Stansbury, Development Director.

Clay Fourier, Production Supervisor.

Dorothy Efferson, Human Resources Director.

Terri Crocket, Special Events & Volunteer Services Coordinator.

John Tarver, Business Services Director.

Ellen Wydra, Educational Services Director.

WLPB-TV
Baton Rouge
Ch. 27

Licensee: Louisiana ETV Authority, 7733 Perkins Rd., Baton Rouge, LA 70810.

Studio: 7733 Perkins Rd., Baton Rouge, LA 70810.

Mailing Address: 7733 Perkins Rd., Baton Rouge, LA 70810.

Phone: 225-767-5660. Fax: 225-767-4299.

Email: fkeinpeter@lpa.org **Web Site:** http://www.lpb.org

Technical Facilities: Channel No. 27 (548-554 MHz). Authorized power: 2570-kw max. visual, 257-kw aural. Antenna: 994-ft above av. terrain, 1030-ft. above ground, 1050-ft. above sea level.

Latitude	30°	22'	22"
Longitude	91°	12'	16"

Transmitter: 1.35-mi. E of River Rd., Baton Rouge.

Digital Facilities: Channel No. 25 (536-542 MHz). Power: 200-kw max. visual. Antenna: 968-ft above av. terrain, 968-ft. above ground, 988-ft. above sea level.

Latitude 30° 22' 22"
Longitude 91° 12' 16"

FCC Digital File Number:

BPEDT-20040210AAL. Granted: March 11, 2004.

Note: Latitude and longitude coordinates shown are based on the North American Datum of 1927 (NAD 27) as currently required by the Mass Media Bureau of the FCC.

Multichannel TV Sound: Stereo only.

Satellite Earth Stations: Harris; Scientific-Atlanta, 7-meter Ku-band; Vertex, 8.1-meter Ku-band; Andrew, 10-meter C-band; Miralite, 3.7-meter Ku-band; Standard Communications, Scientific-Atlanta, Chapparral receivers.

News Service: AP.

Ownership: Louisiana ETV Authority.

Began Operation: September 6, 1975.

Represented (legal): Schwartz, Woods & Miller.

Represented (engineering): Denny & Associates PC.

Personnel:

Beth Courtney, President & Chief Executive Officer.

C. C. Copeland, Operations Manager.

Tonja Normand, Operations & Member Services Director.

Frank Kleinpeter, Chief Engineer.

Jennifer Howze, Program Director.

Bob Neese, Promotions Manager.

Lisa Stansbury, Development Director.

Clay Fourier, Production Supervisor.

Dorothy Efferson, Human Resources Director.

Terri Crockett, Special Events & Volunteer Services Manager.

John Tarver, Business Services Director.

Ellen Wydra, Educational Services Director.

**KLPB-DT
Lafayette
Ch. 23**

Licensee: Louisiana ETV Authority, 7733 Perkins Rd., Baton Rouge, LA 70810.

Studio: 7733 Perkins Rd., Baton Rouge, LA 70810.

Mailing Address: 7733 Perkins Rd., Baton Rouge, LA 70810.

Phones: 225-767-5660; 989-774-3105. Fax: 225-767-4299.

Email: fkleinpeter@lpb.org **Web Site:** <http://www.lpb.org>

Technical Facilities: Channel No. 23 (524-530 MHz). Authorized power: 50-kw max. visual. Antenna: 1520-ft above av. terrain, 1526-ft. above ground, 1552-ft. above sea level.

Latitude 30° 19' 19.3"
Longitude 92° 16' 58.5"

Note: Latitude and longitude coordinates shown are based on the North American Datum of 1927 (NAD 27) as currently required by the Mass Media Bureau of the FCC.

Ownership: Louisiana ETV Authority.

Began Operation: Station operating; no on-air date

Represented (engineering): Denny & Associates PC.

Represented (legal): Schwartz, Woods & Miller.

Personnel:

Beth Courtney, President & Chief Executive Officer.

C. C. Copeland, Operations Manager.

Tonja Normand, Operations & Member Services Director.

Frank Kleinpeter, Chief Engineer.

Jennifer Howze, Program Director.

Bob Neese, Promotion Manager.

Lisa Stansbury, Development Director.

Clay Fourier, Production Supervisor.

Dorothy Efferson, Human Resources Director.

Terri Crockett, Special Events & Volunteer Services Manager.

John Tarver, Business Services Director.

Ellen Wydra, Educational Services Director.

**KLPB-TV
Lafayette
Ch. 24**

Licensee: Louisiana ETV Authority, 7733 Perkins Rd., Baton Rouge, LA 70810.

Studio: 7733 Perkins Rd., Baton Rouge, LA 70810.

Mailing Address: 7733 Perkins Rd., Baton Rouge, LA 70810.

Phones: 225-767-5660; 989-774-3105. Fax: 225-769-4299.

Email: fkleinpeter@lpb.org **Web Site:** <http://www.lpb.org>

Technical Facilities: Channel No. 24 (530-536 MHz). Authorized power: 2140-kw max. & 724-kw horizontal visual, 214-kw & 72.4-kw horizontal aural. Antenna: 1190-ft above av. terrain, 1225-ft. above ground, 1230-ft. above sea level.

Latitude 30° 02' 38"
Longitude 92° 22' 14"

Transmitter: 5.8-mi. NW of Kaplan.

Digital Facilities: Channel No. 23 (524-530 MHz). Power: 50-kw max. visual. Antenna: 1520-ft above av. terrain, 1526-ft. above ground, 1552-ft. above sea level.

Latitude 30° 19' 19.3"
Longitude 92° 16' 58.5"

FCC Digital File Number: BPEDT-20000421AAJ. Granted: October 12, 2000.

Note: Latitude and longitude coordinates shown are based on the North American Datum of 1927 (NAD 27) as currently required by the Mass Media Bureau of the FCC.

News Service: AP.

Ownership: Louisiana ETV Authority.

Began Operation: May 13, 1981.

Represented (engineering): Denny & Associates PC.

Represented (legal): Schwartz, Woods & Miller.

Personnel:

Beth Courtney, President & Chief Executive Officer.

C. C. Copeland, Operations Manager.

Tonja Normand, Operations & Member Services Director.

Frank Kleinpeter, Chief Engineer.

Jennifer Howze, Program Director.

Bob Neese, Promotion Manager.

Lisa Stansbury, Development Director.

Clay Fourier, Production Supervisor.

Dorothy Efferson, Human Resources Director.

Terri Crockett, Special Events & Volunteer Services Manager.

John Tarver, Business Services Director.

Ellen Wydra, Educational Services Director.

**KLTL-DT
Lake Charles
Ch. 20**

Licensee: Louisiana ETV Authority, 7733 Perkins Rd., Baton Rouge, LA 70810.

Studio: 7733 Perkins Rd., Baton Rouge, LA 70810.

Mailing Address: 7733 Perkins Rd., Baton Rouge, LA 70810.

Phones: 225-767-5660; 989-774-3105. Fax: 225-767-4299.

Email: fkleinpeter@lpb.org **Web Site:** <http://www.lpb.org>

Technical Facilities: Channel No. 20 (506-512 MHz). Authorized power: 55-kw max. visual. Antenna: 981-ft above av. terrain, 978-ft. above ground, 1008-ft. above sea level.

Latitude 30° 23' 46"
Longitude 93° 00' 03"

Note: Latitude and longitude coordinates shown are based on the North American Datum of 1927 (NAD 27) as currently required by the Mass Media Bureau of the FCC.

Ownership: Louisiana ETV Authority.

Began Operation: Station operating; no on-air date

Represented (engineering): Denny & Associates PC.

Represented (legal): Schwartz, Woods & Miller.

Personnel:

Beth Courtney, President & Chief Executive Officer.

C. C. Copeland, Operations Manager.

Tonja Normand, Operations & Member Services Director.

Frank Kleinpeter, Chief Engineer.

Jennifer Howze, Program Director.

Bob Neese, Promotions Manager.

Lisa Stansbury, Development Director.

Clay Fourier, Production Supervisor.

Dorothy Efferson, Human Resources Director.

Terri Crockett, Special Events & Volunteer Services Manager.

John Tarver, Business Services Director.

Ellen Wydra, Educational Services Director.

**KLTL-TV
Lake Charles
Ch. 18**

Licensee: Louisiana ETV Authority, 7733 Perkins Rd., Baton Rouge, LA 70810.

Studio: 7733 Perkins Rd., Baton Rouge, LA 70810.

Mailing Address: 7733 Perkins Rd., Baton Rouge, LA 70810.

Phones: 225-767-5660; 989-774-3105. Fax: 225-769-4299.

Email: fkleinpeter@lpb.org **Web Site:** <http://www.lpb.org>

Technical Facilities: Channel No. 18 (494-500 MHz). Authorized power: 1260-kw max. & 1050-kw horizontal visual, 126-kw & 105-kw horizontal aural. Antenna: 1030-ft above av. terrain, 1058-ft. above ground, 1086-ft. above sea level.

Latitude 30° 23' 59"
Longitude 93° 00' 10"

Transmitter: Approx. 5.6-mi. WNW of Fenton.

Digital Facilities: Channel No. 20 (506-512 MHz). Power: 55-kw max. visual. Antenna: 981-ft above av. terrain, 978-ft. above ground, 1008-ft. above sea level.

Latitude 30° 23' 46"
Longitude 93° 00' 03"

FCC Digital File Number: BNPEDT-20030425AAZ. Granted: May 08, 2003.

Note: Latitude and longitude coordinates shown are based on the North American Datum of 1927 (NAD 27) as currently required by the Mass Media Bureau of the FCC.

News Service: AP.

Ownership: Louisiana ETV Authority.

Began Operation: May 5, 1981.

Represented (engineering): Denny & Associates PC.

Represented (legal): Schwartz, Woods & Miller.

Personnel:

Beth Courtney, President & Chief Executive Officer.

C. C. Copeland, Operations Manager.

Tonja Normand, Operations & Member Services Director.

Frank Kleinpeter, Chief Engineer.

Jennifer Howze, Program Director.

Bob Neese, Promotions Manager.

Lisa Stansbury, Development Director.

Clay Fourier, Production Supervisor.

Dorothy Efferson, Human Resources Director.

Terri Crockett, Special Events & Volunteer Services Manager.

John Tarver, Business Services Director.

Ellen Wydra, Educational Services Director.

KLTM-DT
Monroe
Ch. 19

Licensee: Louisiana ETV Authority, 7733 Perkins Rd., Baton Rouge, LA 70810.

Studio: 7733 Perkins Rd., Baton Rouge, LA 70810.

Mailing Address: 7733 Perkins Rd., Baton Rouge, LA 70810.

Phones: 225-767-5660; 989-774-3105. Fax: 225-767-4299.

Email: fkeinpeter@lpb.org Web Site: http://www.lpb.org

Technical Facilities: Channel No. 19 (500-506 MHz). Authorized power: 6.7-kw max. visual. Antenna: 505-ft above av. terrain, 510-ft. above ground, 584-ft. above sea level.

Latitude 32° 31' 38.5"
 Longitude 92° 06' 07.5"

Note: Latitude and longitude coordinates shown are based on the North American Datum of 1927 (NAD 27) as currently required by the Mass Media Bureau of the FCC.

Ownership: Louisiana ETV Authority.

Began Operation: August 18, 2004.

Represented (engineering): Denny & Associates PC.

Represented (legal): Schwartz, Woods & Miller.

Personnel:

Beth Courtney, President & Chief Executive Officer.

C. C. Copeland, Operations Manager.

Tonja Normand, Operations & Member Services Director.

Frank Kleinpeter, Chief Engineer.

Jennifer Howze, Program Director.

Bob Neese, Promotion Director.

Lisa Stansbury, Development Director.

Clay Fourrier, Production Supervisor.

Dorothy Efferson, Human Resources Director.

Terri Crocket, Special Events & Volunteer Services Manager.

John Tarver, Business Services Director.

Ellen Wydra, Educational Services Director.

KLTM-TV
Monroe
Ch. 13

Licensee: Louisiana ETV Authority, 7733 Perkins Rd., Baton Rouge, LA 70810.

Studio: 7733 Perkins Rd., Baton Rouge, LA 70810.

Mailing Address: 7733 Perkins Rd., Baton Rouge, LA 70810.

Phones: 225-767-5660; 989-774-3105. Fax: 225-767-4299.

Email: fkeinpeter@lpb.org Web Site: http://www.lpb.org

Technical Facilities: Channel No. 13 (210-216 MHz). Authorized power: 316-kw visual, 31.6-kw aural. Antenna: 1785-ft above av. terrain, 1808-ft. above ground, 1870-ft. above sea level.

Latitude 32° 11' 50"
 Longitude 92° 04' 14"

Transmitter: 232 KNOE Tower Rd., Riverton.

Digital Facilities: Channel No. 19 (500-506 MHz). Power: 6.7-kw max. visual. Antenna: 505-ft above av. terrain, 510-ft. above ground, 584-ft. above sea level.

Latitude 32° 31' 38.5"
 Longitude 92° 06' 07.5"

FCC Digital File Number: BPEDT-20000421AAI. Granted: October 12, 2000.

Note: Latitude and longitude coordinates shown are based on the North American Datum of 1927 (NAD 27) as currently required by the Mass Media Bureau of the FCC.

Ownership: Louisiana ETV Authority.

Began Operation: September 8, 1976.

Represented (engineering): Denny & Associates PC.

Represented (legal): Schwartz, Woods & Miller.

Personnel:

Beth Courtney, President & Chief Executive Officer.

C. C. Copeland, Operations Manager.

Tonja Normand, Operations & Member Services Director.

Frank Kleinpeter, Chief Engineer.

Jennifer Howze, Program Director.

Bob Neese, Promotion Director.

Lisa Stansbury, Development Director.

Clay Fourrier, Production Supervisor.

Dorothy Efferson, Human Resources Director.

Terri Crocket, Special Events & Volunteer Services Manager.

John Tarver, Business Services Director.

Ellen Wydra, Educational Services Director.

WLAE-TV
New Orleans
Ch. 32

Licensee: Educational Broadcasting Foundation Inc., 3330 N. Causeway Blvd., Suite 345, Metairie, LA 70002.

Studio: 3330 N. Causeway Blvd, Suite 345, Metairie, LA 70002.

Mailing Address: 3330 N. Causeway Blvd., Suite 345, Metairie, LA 70002-3573.

Phones: 504-866-7411; 800-725-7411. Fax: 504-840-9838.

Email: mark@wlae.com Web Site: http://www.wlae.com

Technical Facilities: Channel No. 32 (578-584 MHz). Authorized power: 2455-kw max. & 733-kw horizontal visual, 246-kw & 73.3-kw horizontal aural. Antenna: 1020-ft above av. terrain, 1049-ft. above ground, 1049-ft. above sea level.

Latitude 29° 58' 57"
 Longitude 89° 57' 09"

Holds CP for change to 617-kw max. visual, 1017-ft above av. terrain, 1017-ft. above ground, 1017-ft. above sea level; BPET-20060130ANN.

Transmitter: 0.42-mi. W of Paris Rd. & Bayou Bienvenue, New Orleans.

Digital Facilities: Channel No. 31 (572-578 MHz). Power: 117-kw max. visual, aural. Antenna: 899-ft above av. terrain, 899-ft. above ground, 899-ft. above sea level.

Latitude 29° 58' 57"
 Longitude 89° 57' 09"

FCC Digital File Number: BMPEDT-20050513AAI. Granted: May 31, 2005.

Note: Latitude and longitude coordinates shown are based on the North American Datum of 1927 (NAD 27) as currently required by the Mass Media Bureau of the FCC.

Satellite Earth Stations: Harris; Harris, 6.1-meter C-band; Scientific-Atlanta C-band; Harris receivers.

Ownership: WLAE Educational Broadcasting Foundation Inc.

Began Operation: July 8, 1984.

Represented (legal): Holland & Knight LLP.

Represented (engineering): duTreil, Lundin & Rackley Inc.

Personnel:

Mark Coudrain, President & General Manager.

Douglas Curry, Senior Technology Manager.

Jim Dotson, Marketing Director.

Beth Grisoli, Development Director.

Jody Barrilleaux, Production Coordinator.

Ron Yager, Production Manager.

Barbara Wick, Traffic Manager.

Joan Diaz, Personnel Manager.

WYES-DT
New Orleans
Ch. 11

Licensee: Greater New Orleans Educational TV Foundation, 916 Navarre Ave., New Orleans, LA 70124.

Studio: 916 Navarre Ave., New Orleans, LA 70124.

Mailing Address: PO Box 24026, New Orleans, LA 70184.

Phone: 504-486-5511. Fax: 504-483-8408.

Email: info@wyes.org Web Site: http://www.wyes.org

Technical Facilities: Channel No. 11 (198-204 MHz). Authorized power: 70.8-kw visual. Antenna: 1008-ft above av. terrain, 1007-ft. above ground, 1010-ft. above sea level.

Latitude 29° 57' 13"
 Longitude 89° 56' 58"

Transmitter: Paris Rd., near Chalmette, St. Bernard Parish.

Note: Latitude and longitude coordinates shown are based on the North American Datum of 1927 (NAD 27) as currently required by the Mass Media Bureau of the FCC.

Ownership: Greater New Orleans ETV Foundation.

Began Operation: July 29, 2004.

Represented (legal): Schwartz, Woods & Miller.

Personnel:

Randall Feldman, President & General Manager.

Carlene Dunn, General Sales Manager.

Fred Barrett, Chief Engineer.

Beth Utterback, Program Director.

Aislinne Pares, Promotion Manager.

Linda Delaney, Traffic Manager.

WYES-TV
New Orleans
Ch. 12

Licensee: Greater New Orleans ETV Foundation, PO Box 24026, New Orleans, LA 70184.

Studio: 916 Navarre Ave., New Orleans, LA 70124.

Mailing Address: PO Box 24026, New Orleans, LA 70184.

Phone: 504-486-5511. Fax: 504-483-8408.

Email: info@wyes.org Web Site: http://www.wyes.org

Technical Facilities: Channel No. 12 (204-210 MHz). Authorized power: 316-kw visual, 31.6-kw aural. Antenna: 1010-ft above av. terrain, 1049-ft. above ground, 1049-ft. above sea level.

Latitude 29° 57' 13.5"
 Longitude 89° 56' 58.3"

Transmitter: Paris Rd., near Chalmette.

Digital Facilities: Channel No. 11 (198-204 MHz). Power: 70.8-kw visual. Antenna: 1008-ft above av. terrain, 1007-ft. above ground, 1010-ft. above sea level.

Latitude 29° 57' 13"
 Longitude 89° 56' 58"

FCC Digital File Number: BPEDT-20000210AAE. Granted: August 14, 2000.

Note: Latitude and longitude coordinates shown are based on the North American Datum of 1927 (NAD 27) as currently required by the Mass Media Bureau of the FCC.

Multichannel TV Sound: Stereo only.

Satellite Earth Station: Harris; Andrew, 11-meter C-band; Omni receivers.

Ownership: Greater New Orleans ETV Foundation.

Began Operation: April 1, 1957.

Represented (legal): Schwartz, Woods & Miller.

Personnel:

Randall Feldman, President & General Manager.

Carlene Dunn, General Sales Manager.
Fred Barrett, Chief Engineer.
Beth Utterback, Program Director.
Aislinn Pares, Promotion Manager.
Linda Delaney, Traffic Manager.

KLTS-DT Shreveport Ch. 25

Licensee: Louisiana ETV Authority, 7733 Perkins Rd., Baton Rouge, LA 70810.

Studio: 7733 Perkins Rd., Baton Rouge, LA 70810.

Mailing Address: 7733 Perkins Rd., Baton Rouge, LA 70810.

Phone: 225-767-5660. **Fax:** 225-767-4299.

Email: fkleinpeter@lpb.org **Web Site:** http://www.lpb.org

Technical Facilities: Channel No. 25 (536-542 MHz). Authorized power: 57-kw max. visual. Antenna: 828-ft above av. terrain, 1053-ft. above sea level.

Latitude 32° 40' 41"
Longitude 93° 55' 35"

Transmitter: 2.2-mi. ESE of Mooringsport.

Note: Latitude and longitude coordinates shown are based on the North American Datum of 1927 (NAD 27) as currently required by the Mass Media Bureau of the FCC.

Ownership: Louisiana ETV Authority.

Began Operation: February 14, 2002. Standard Definition.

Represented (engineering): Denny & Associates PC.

Represented (legal): Schwartz, Woods & Miller.

Personnel:

Beth Courtney, President & Chief Executive Officer.

C. C. Copeland, Operations Manager.

Tonja Normand, Operations & Member Services Director.

Frank Kleinpeter, Chief Engineer.

Jennifer Howze, Program Director.

Bob Neese, Promotion Director.

Lisa Stansbury, Development Director.

Clay Fourier, Production Supervisor.

Dorothy Efferon, Human Resources Director.

Terri Crocket, Special Events & Volunteer Services Manager.

John Tarver, Business Services Director.

Ellen Wydra, Educational Services Director.

KLTS-TV Shreveport Ch. 24

Licensee: Louisiana ETV Authority, 7733 Perkins Rd., Baton Rouge, LA 70805.

Studio: 7733 Perkins Rd., Baton Rouge, LA 70810.

Mailing Address: 7733 Perkins Rd., Baton Rouge, LA 70810.

Phone: 225-767-5660. **Fax:** 225-767-4299.

Email: fkleinpeter@lpb.org **Web Site:** http://www.lpb.org

Technical Facilities: Channel No. 24 (530-536 MHz). Authorized power: 1620-kw max. & 1120-kw horizontal visual, 162-kw & 112-kw horizontal aural. Antenna: 1070-ft above av. terrain, 1080-ft. above ground, 1330-ft. above sea level.

Latitude 32° 40' 41"
Longitude 93° 55' 35"

Transmitter: 2.2-mi. ESE of Mooringsport.

Digital Facilities: Channel No. 25 (536-542 MHz). Power: 57-kw max. visual. Antenna: 828-ft above av. terrain, 804-ft. above ground, 1053-ft. above sea level.

Latitude 32° 40' 41"
Longitude 93° 55' 35"

FCC Digital File Number:

BPEDT-20000208AAQ. Granted: June 23, 2000.

Note: Latitude and longitude coordinates shown are based on the North American Datum of 1927 (NAD 27) as currently required by the Mass Media Bureau of the FCC.

Satellite Earth Station: RCA; Vertex, 7.1-meter Ku-band.

News Service: AP.

Ownership: Louisiana ETV Authority.

Began Operation: August 9, 1978.

Represented (engineering): Denny & Associates PC.

Represented (legal): Schwartz, Woods & Miller.

Personnel:

Beth Courtney, President & Chief Executive Officer.

C. C. Copeland, Operations Manager.

Tonja Normand, Operations & Member Services Director.

Frank Kleinpeter, Chief Engineer.

Jennifer Howze, Program Director.

Bob Neese, Promotion Director.

Lisa Stansbury, Development Director.

Clay Fourier, Production Supervisor.

Dorothy Efferon, Human Resources Director.

Terri Crocket, Special Events & Volunteer Services Manager.

John Tarver, Business Services Director.

Ellen Wydra, Educational Services Director.

Maine

WCBB Augusta Ch. 10

Licensee: Maine Public Broadcasting Corp., 1450 Lisbon St., Lewiston, ME 04240.

Studio: 65 Texas Ave., Bangor, ME 04401.

Mailing Address: 1450 Lisbon St., Lewiston, ME 04240.

Phone: 800-884-1717. **Fax:** 207-783-5193.

Email: gmaxwell@mpbn.net **Web Site:** http://www.mpb.org

Technical Facilities: Channel No. 10 (192-198 MHz). Authorized power: 309-kw visual, & 30.09-kw horizontal aural. Antenna: 998-ft above av. terrain, 581-ft. above ground, 1269-ft. above sea level.

Latitude 44° 09' 15"
Longitude 70° 00' 37"

Transmitter: Oak Hill Rd., Litchfield.

Digital Facilities: Channel No. 17 (488-494 MHz). Power: 29.7-kw max. visual. Antenna: 922-ft above av. terrain, 513-ft. above ground, 1201-ft. above sea level.

Latitude 44° 09' 15"
Longitude 70° 00' 37"

FCC Digital File Number:

BPEDT-990226KG. Granted: August 02, 1999.

Note: Latitude and longitude coordinates shown are based on the North American Datum of 1927 (NAD 27) as currently required by the Mass Media Bureau of the FCC.

Multichannel TV Sound: Stereo and separate audio program.

Satellite Earth Stations: RCA; Collins, 10-meter C-band; Comtech, 5-meter C-band; Standard Communications, Scientific-Atlanta, Drake receivers.

Ownership: Maine Public Broadcasting Corp.

Began Operation: November 13, 1961.

Represented (legal): Dow, Lohnes & Albertson PLLC.

Personnel:

Mary Ann Alhadeff, President & General Manager.

Gil Maxwell, Senior Vice President & Chief Operations Officer.

Joe Riley, Vice President, TV Services.

Mary Mayo, General Sales Manager.

Chris F. Amann, Vice President, Administration & Chief Financial Officer.

Bernie Rosetti, Program Director.

Debra Johnson, Marketing Director.

Jeff Pierce, Promotion Director.

Pat Cummings, Development Director.

Edward Fowler, Production Manager.

Richard Nutt, Human Resources Director.

WCBB-DT Augusta Ch. 17

Licensee: Maine Public Broadcasting Corp., 1450 Lisbon St., Lewiston, ME 04240.

Studio: 65 Texas Ave., Bangor, ME 04401.

Mailing Address: 1450 Lisbon St., Lewiston, ME 04240.

Phones: 207-783-9101; 800-884-1717. **Fax:** 207-783-5193.

Email: gmaxwell@mpbn.net **Web Site:** http://www.mpb.org

Technical Facilities: Channel No. 17 (488-494 MHz). Authorized power: 29.7-kw max. visual. Antenna: 922-ft above av. terrain, 513-ft. above ground, 1201-ft. above sea level.

Latitude 44° 09' 15"
Longitude 70° 00' 37"

Transmitter: Oak Hill Rd., Litchfield.

Note: Latitude and longitude coordinates shown are based on the North American Datum of 1927 (NAD 27) as currently required by the Mass Media Bureau of the FCC.

Ownership: Maine Public Broadcasting Corp.

Began Operation: May 21, 2002.

Represented (legal): Dow, Lohnes & Albertson PLLC.

Personnel:

Mary Ann Alhadeff, President & General Manager.

Gil Maxwell, Senior Vice President & Chief Operations Officer.

Joe Riley, Vice President, TV Services.

Mary Mayo, General Sales Manager.

Chris F. Amann, Vice President, Administration & Chief Financial Officer.

Bernie Rosetti, Program Director.

Debra Johnson, Marketing Director.

Jeff Pierce, Promotion Director.

Pat Cummings, Development Director.

Edward Fowler, Production Manager.

Richard Nutt, Human Resources Director.

WMEA-DT Biddeford Ch. 45

Licensee: Maine Public Broadcasting Corp., 65 Texas Ave., Bangor, ME 04401.

Studio: 65 Texas Ave., Bangor, ME 04401.

Mailing Address: 1450 Lisbon St., Lewiston, ME 04240.

Phones: 207-783-9101; 800-884-1717. **Fax:** 207-783-5193.

Email: gmaxwell@mpbn.net **Web Site:** http://www.mpb.org

Technical Facilities: Channel No. 45 (656-662 MHz). Authorized power: 50-kw max. visual. Antenna: 758-ft above av. terrain, 516-ft. above ground, 1146-ft. above sea level.

Latitude 43° 25' 00"
Longitude 70° 48' 17"

Note: Latitude and longitude coordinates shown are based on the North American Datum of 1927 (NAD 27) as currently required by the Mass Media Bureau of the FCC.

Ownership: Maine Public Broadcasting Corp.

Began Operation: May 21, 2002. Standard Definition.

Represented (engineering): Cohen Dippell & Everist PC.

Represented (legal): Dow, Lohnes & Albertson PLLC.

Personnel:

Mary Ann Alhadeff, President & General Manager.

Alexander G. Maxwell, Senior Vice President, Chief Operations Officer.

Joe Riley, Vice President, TV Services.

Mary Mayo, General Sales Manager.

Chris F. Amann, Vice President, Administration & Chief Financial Officer.

Bernie Rosetti, Program Director.

Debra Johnson, Marketing Director.

Jeff Pierce, Promotion Director.

Pat Cummings, Development Director.

Edward Fowler, Production Manager.

Richard Nutt, Human Resources Director.

Edward Fowler, Production Manager.

Richard Nutt, Human Resources Director.

**WMED-DT
Calais
Ch. 10**

Licensee: Maine Public Broadcasting Corp., 1450 Lisbon St., Lewiston, ME 04240.

Studio: 65 Texas Ave., Bangor, ME 04401.

Mailing Address: 1450 Lisbon St., Lewiston, ME 04240.

Phones: 207-783-9101; 800-884-1717. Fax: 207-783-5193.

Email: gmaxwell@mpbn.net **Web Site:** http://www.mpbc.org

Technical Facilities: Channel No. 10 (192-198 MHz). Authorized power: 3.5-kw visual. Antenna: 436-ft above av. terrain, 177-ft. above ground, 657-ft. above sea level.

Latitude 45° 01' 45"
Longitude 67° 19' 26"

Transmitter: Conant Hill, 1.6-mi. SSE of Meddybemps.

Note: Latitude and longitude coordinates shown are based on the North American Datum of 1927 (NAD 27) as currently required by the Mass Media Bureau of the FCC.

Ownership: Maine Public Broadcasting Corp.

Began Operation: Station operating; no on-air date

Represented (engineering): Cohen Dippell & Everist PC.

Represented (legal): Dow, Lohnes & Albertson PLLC.

Personnel:

Mary Ann Alhadeff, President & General Manager.

Alexander G. Maxwell, Senior Vice President, Chief Operations Officer.

Joe Riley, Vice President, TV Services.

Mary Mayo, General Sales Manager.

Chris F. Amann, Vice President, Administration & Chief Financial Officer.

Bernie Rosetti, Program Director.

Debra Johnson, Marketing Director.

Jeff Pierce, Promotion Director.

Pat Cummings, Development Director.

Edward Fowler, Production Manager.

Richard Nutt, Human Resources Director.

**WMED-TV
Calais
Ch. 13**

Licensee: Maine Public Broadcasting Corp., 1450 Lisbon St., Lewiston, ME 04240.

Studio: 65 Texas Ave., Bangor, ME 04401.

Mailing Address: 1450 Lisbon St., Lewiston, ME 04240.

Phones: 207-783-9101; 800-884-1717. Fax: 207-783-5193.

Email: gmaxwell@mpbn.net **Web Site:** http://www.mpbc.org

Technical Facilities: Channel No. 13 (210-216 MHz). Authorized power: 100-kw visual, 10-kw aural. Antenna: 439-ft above av. terrain, 181-ft. above ground, 662-ft. above sea level.

Latitude 45° 01' 44"
Longitude 67° 19' 24"

Transmitter: Top of Conant Hill, Meddybemps.

Digital Facilities: Channel No. 10 (192-198 MHz). Power: 3.5-kw visual. Antenna: 436-ft above av. terrain, 177-ft. above ground, 657-ft. above sea level.

Latitude 45° 01' 45"
Longitude 67° 19' 26"

FCC Digital File Number: BMPEDT-20000207AAC. Granted: November 05, 2002.

Note: Latitude and longitude coordinates shown are based on the North American Datum of 1927 (NAD 27) as currently required by the Mass Media Bureau of the FCC.

Ownership: Maine Public Broadcasting Corp.

Began Operation: September 23, 1964.

Represented (legal): Dow, Lohnes & Albertson PLLC.

Represented (engineering): Cohen Dippell & Everist PC.

Personnel:

Mary Ann Alhadeff, President & General Manager.

Alexander G. Maxwell, Senior Vice President, Chief Operations Officer.

Joe Riley, Vice President, TV Services.

Mary Mayo, General Sales Manager.

Chris F. Amann, Vice President, Administration & Chief Financial Officer.

Bernie Rosetti, Program Director.

Debra Johnson, Marketing Director.

Jeff Pierce, Promotion Director.

Pat Cummings, Development Director.

Edward Fowler, Production Manager.

Richard Nutt, Human Resources Director.

**WMEB-DT
Orono
Ch. 9**

Licensee: Maine Public Broadcasting Corp., 1450 Lisbon St., Lewiston, ME 04240.

Studio: 65 Texas Ave., Bangor, ME 04401.

Mailing Address: 1450 Lisbon St., Lewiston, ME 04240.

Phones: 207-783-9101; 800-884-1717. Fax: 207-783-5193.

Email: gmaxwell@mpbn.net **Web Site:** http://www.mpbc.org

Technical Facilities: Channel No. 9 (186-192 MHz). Authorized power: 15-kw visual. Antenna: 1230-ft above av. terrain, 419-ft. above ground, 1608-ft. above sea level.

Latitude 44° 42' 11"
Longitude 69° 04' 47"

Note: Latitude and longitude coordinates shown are based on the North American Datum of 1927 (NAD 27) as currently required by the Mass Media Bureau of the FCC.

Ownership: Maine Public Broadcasting Corp.

Began Operation: May 21, 2002. Standard Definition.

Represented (engineering): Cohen Dippell & Everist PC.

Represented (legal): Dow, Lohnes & Albertson PLLC.

Personnel:

Mary Ann Alhadeff, President & General Manager.

Alexander G. Maxwell, Senior Vice President, Chief Operations Officer, Engineering.

Joe Riley, Vice President, Television Services.

Mary Mayo, General Sales Manager.

Chris F. Amann, Vice President, Administration & Chief Financial Officer.

Bernie Rosetti, Program Director.

Debra Johnson, Marketing Director.

Jeff Pierce, Promotion Director.

Pat Cummings, Development Director.

Edward Fowler, Production Manager.

Richard Nutt, Human Resources Director.

**WMEB-TV
Orono
Ch. 12**

Licensee: Maine Public Broadcasting Corp., 1450 Lisbon St., Lewiston, ME 04240.

Studio: 65 Texas Ave., Bangor, ME 04401-4398.

Mailing Address: 1450 Lisbon St., Lewiston, ME 04240.

Phones: 207-783-9101; 800-884-1717. Fax: 207-783-5193.

Email: gmaxwell@mpbn.net **Web Site:** http://www.mpbc.org

Technical Facilities: Channel No. 12 (204-210 MHz). Authorized power: 316-kw visual. Antenna: 950-ft above av. terrain, 318-ft. above ground, 1258-ft. above sea level.

Latitude 44° 45' 45"
Longitude 68° 33' 58"

Transmitter: Summit of Blackcap Mountain, 2-mi. SE of East Eddington.

Digital Facilities: Channel No. 9 (186-192 MHz). Power: 15-kw visual. Antenna: 1230-ft above av. terrain, 419-ft. above ground, 1608-ft. above sea level.

Latitude 44° 42' 11"
Longitude 69° 04' 47"

FCC Digital File Number: BPEDT-20000204AAF. Granted: June 21, 2001.

Note: Latitude and longitude coordinates shown are based on the North American Datum of 1927 (NAD 27) as currently required by the Mass Media Bureau of the FCC.

News Service: AP.

Ownership: Maine Public Broadcasting Corp.

Began Operation: October 8, 1963.

Represented (legal): Dow, Lohnes & Albertson PLLC.

Represented (engineering): Cohen Dippell & Everist PC.

Licensee: Maine Public Broadcasting Corp., 1450 Lisbon St., Lewiston, ME 04240.

Studio: 65 Texas Ave., Bangor, ME 04401.

Mailing Address: 1450 Lisbon St., Lewiston, ME 04240.

Phones: 207-783-9101; 800-884-1717. Fax: 207-783-5193.

Email: gmaxwell@mpbn.net **Web Site:** http://www.mpbc.org

Technical Facilities: Channel No. 26 (542-548 MHz). Authorized power: 133-kw max. visual, aural. Antenna: 757-ft above av. terrain, 515-ft. above ground, 1143-ft. above sea level.

Latitude 43° 25' 00"
Longitude 70° 48' 17"

Digital Facilities: Channel No. 45 (656-662 MHz). Power: 50-kw max. visual. Antenna: 758-ft above av. terrain, 516-ft. above ground, 1146-ft. above sea level.

Latitude 43° 25' 00"
Longitude 70° 48' 17"

FCC Digital File Number: BMPEDT-20010925ABV. Granted: November 16, 2001.

Note: Latitude and longitude coordinates shown are based on the North American Datum of 1927 (NAD 27) as currently required by the Mass Media Bureau of the FCC.

Ownership: Maine Public Broadcasting Corp.

Began Operation: March 15, 1975.

Represented (legal): Dow, Lohnes & Albertson PLLC.

Represented (engineering): Cohen Dippell & Everist PC.

Personnel:

Mary Ann Alhadeff, President & General Manager.

Alexander G. Maxwell, Senior Vice President, Chief Operations Officer.

Joe Riley, Vice President, TV Services.

Mary Mayo, General Sales Manager.

Chris F. Amann, Vice President, Administration & Chief Financial Officer.

Bernie Rosetti, Program Director.

Debra Johnson, Marketing Director.

Jeff Pierce, Promotion Director.

Pat Cummings, Development Director.

Personnel:

Mary Ann Alhadeff, President & General Manager.

Alexander G. Maxwell, Senior Vice President, Chief Operating Officer, Engineering.

Joe Riley, Vice President, Television Services.

Mary Mayo, General Sales Manager.

Chris F. Amann, Vice President, Administration & Chief Financial Officer.

Bernie Rosetti, Program Director.

Debra Johnson, Marketing Director.

Jeff Pierce, Promotion Director.

Pat Cummings, Development Director.

Edward Fowler, Production Manager.

Richard Nutt, Human Resources Director.

WMEM-DT**Presque Isle****Ch. 20**

Licensee: Maine Public Broadcasting Corp., 1450 Lisbon St., Lewiston, ME 04240.

Studio: 65 Texas Ave., Bangor, ME 04401.

Mailing Address: 1450 Libson St., Lewiston, ME 04240.

Phones: 207-783-9101; 800-884-1717. Fax: 207-783-5193.

Email: gmaxwell@mpbn.net Web Site: http://www.mpbpc.org

Technical Facilities: Channel No. 20 (506-512 MHz). Authorized power: 160-kw max. visual. Antenna: 1135-ft above av. terrain, 66-ft. above ground, 1670-ft. above sea level.

Latitude 43° 33' 05"
Longitude 67° 48' 37"

Transmitter: North Peak, 3.5-mi. NE of Mars Hill.

Note: Latitude and longitude coordinates shown are based on the North American Datum of 1927 (NAD 27) as currently required by the Mass Media Bureau of the FCC.

Ownership: Maine Public Broadcasting Corp.

Began Operation: Station operating; no on-air date

Represented (engineering): Cohen Dippell & Everist PC.

Represented (legal): Dow, Lohnes & Albertson PLLC.

Personnel:

Mary Ann Alhadeff, President & General Manager.

Alexander G. Maxwell, Senior Vice President, Chief Officer.

Joe Riley, Vice President, TV Services.

Mary Mayo, General Sales Manager.

Chris F. Amann, Vice President, Administration & Chief Financial Officer.

Bernie Rosetti, Program Director.

Debra Johnson, Marketing Director.

Jeff Pierce, Promotion Director.

Pat Cummings, Development Director.

Edward Fowler, Production Manager.

Richard Nutt, Human Resources Director.

WMEM-TV**Presque Isle****Ch. 10**

Licensee: Maine Public Broadcasting Corp., 1450 Lisbon St., Lewiston, ME 04240.

Studio: 65 Texas Ave., Bangor, ME 04401.

Mailing Address: 1450 Lisbon St., Lewiston, ME 04240.

Phones: 207-783-9101; 800-884-1717. Fax: 207-783-5193.

Email: gmaxwell@mpbn.net Web Site: http://www.mpbpc.org

Technical Facilities: Channel No. 10 (192-198 MHz). Authorized power: 281-kw visual. Antenna: 1158-ft above av. terrain, 171-ft. above ground, 1775-ft. above sea level.

Latitude 46° 33' 06"
Longitude 67° 48' 38"

Digital Facilities: Channel No. 20 (506-512 MHz). Power: 160-kw max. visual. Antenna: 1135-ft above av. terrain, 66-ft. above ground, 1670-ft. above sea level.

Latitude 43° 33' 05"
Longitude 67° 48' 37"

FCC Digital File Number: BPEDT-20000324AAL. Granted: August 28, 2000.

Note: Latitude and longitude coordinates shown are based on the North American Datum of 1927 (NAD 27) as currently required by the Mass Media Bureau of the FCC.

Ownership: Maine Public Broadcasting Corp.

Began Operation: February 17, 1964.

Represented (legal): Dow, Lohnes & Albertson PLLC.

Represented (engineering): Cohen Dippell & Everist PC.

Personnel:

Mary Ann Alhadeff, President & General Manager.

Alexander G. Maxwell, Senior Vice President, Chief Operations Officer.

Joe Riley, Vice President, TV Services.

Mary Mayo, General Sales Manager.

Chris F. Amann, Vice President, Administration & Chief Financial Officer.

Bernie Rosetti, Program Director.

Debra Johnson, Marketing Director.

Jeff Pierce, Promotion Director.

Pat Cummings, Development Director.

Edward Fowler, Production Manager.

Richard Nutt, Human Resources Director.

Studio: 11767 Owings Mills Blvd., Owings Mills, MD 21117.

Mailing Address: 11767 Owings Mills Blvd., Owings Mills, MD 21117.

Phone: 410-356-5600. Fax: 410-581-4338.

Email: kstorms@mpt.org **Web Site:** http://www.mpt.org

Technical Facilities: Channel No. 22 (518-524 MHz). Authorized power: 5000-kw max. visual, 37-kw aural. Antenna: 896-ft above av. terrain, 827-ft. above ground, 974-ft. above sea level.

Latitude 39° 00' 36"
Longitude 76° 36' 33"

Transmitter: 1690 Hawkins Rd.

Digital Facilities: Channel No. 42 (638-644 MHz). Power: 150-kw max. visual. Antenna: 948-ft above av. terrain, 879-ft. above ground, 1027-ft. above sea level.

Latitude 39° 00' 36"
Longitude 76° 36' 33"

FCC Digital File Number:

BMPEDT-20000501AIL. Granted: June 06, 2001.

Note: Latitude and longitude coordinates shown are based on the North American Datum of 1927 (NAD 27) as currently required by the Mass Media Bureau of the FCC.

Multichannel TV Sound: Stereo and separate audio program.

News Service: AP.

Ownership: Maryland Public Television.

Began Operation: July 16, 1975.

Represented (legal): Schwartz, Woods & Miller.

Personnel:

Robert Shuman, President & Chief Executive Officer.

Larry Unger, Executive Vice President, Chief Operating Officer, Administration & Technology.

George Beneman, Vice President, Technology.

Kirby Storms, Managing Director, Engineering.

Marty Jacobs, Vice President & Chief Financial Officer.

Eric Eggleton, Senior Vice President & Chief Content Officer.

Zvi Shoubin, Program Director.

Joseph L. Krushinsky, Vice President, Development.

Harry Vaughn, Managing Director, Production Operations Department.

Alex Vitalo, Managing Director, Creative Services.

Gail Porter Long, Vice President, Education & Community Outreach.

Studio: 11767 Owings Mills Blvd., Owings Mills, MD 21117.

Mailing Address: 11767 Owings Mills Blvd., Owings Mills, MD 21117.

Phone: 410-356-5600. Fax: 410-581-4338.

Email: kstorms@mpt.org **Web Site:** http://www.mpt.org

Technical Facilities: Channel No. 42 (638-644 MHz). Authorized power: 150-kw max. visual. Antenna: 948-ft above av. terrain, 879-ft. above ground, 1027-ft. above sea level.

Latitude 39° 00' 36"
Longitude 76° 36' 33"

Transmitter: 1690 Hawkins Rd.

Note: Latitude and longitude coordinates shown are based on the North American Datum of 1927 (NAD 27) as currently required by the Mass Media Bureau of the FCC.

Ownership: Maryland Public Television.

Began Operation: Station operating; no on-air date

Represented (legal): Schwartz, Woods & Miller.

Personnel:

Robert Shuman, President & Chief Executive Officer.

Larry Unger, Executive Vice President, Chief Operating Officer, Administration & Technology.

George Beneman, Vice President, Technology.

Kirby Storms, Managing Director, Engineering.

Marty Jacobs, Vice President & Chief Financial Officer.

Eric Eggleton, Senior Vice President & Chief Content Officer.

Zvi Shoubin, Program Director.

Joseph L. Krushinsky, Vice President, Development.

Harry Vaughn, Managing Director, Production Operations Department.

Alex Vitalo, Managing Director, Creative Services.

Gail Porter Long, Vice President, Education & Community Outreach.

WMPB**Baltimore****Ch. 67**

Licensee: Maryland Public Broadcasting Commission, 11767 Owings Mills Blvd., Owings Mills, MD 21117.

Studio: 11767 Owings Mills Blvd., Owings Mills, MD 21117.

Mailing Address: 11767 Owings Mills Blvd., Owings Mills, MD 21117.

Phone: 410-356-5600. Fax: 410-581-4338.

Email: kstorms@mpt.org **Web Site:** http://www.mpt.org

Maryland**WMPT****Annapolis****Ch. 22**

Licensee: Maryland Public Broadcasting Commission, 11767 Owings Mills Blvd., Owings Mills, MD 21117-1499.

WMPT-DT**Annapolis****Ch. 42**

Licensee: Maryland Public Broadcasting Commission, 11767 Owings Mills Blvd., Owings Mills, MD 21117.

Maryland — Public/ETV Stations

Technical Facilities: Channel No. 67 (788-794 MHz). Authorized power: 646-kw max. visual. Antenna: 820-ft above av. terrain, 693-ft. above ground, 1349-ft. above sea level.

Latitude 39° 27' 00.0"
Longitude 76° 46' 36.5"

Transmitter: Owings Mills.

Digital Facilities: Channel No. 29 (560-566 MHz). Power: 14-kw max. visual. Antenna: 1014-ft above av. terrain, 896-ft. above ground, 1522-ft. above sea level.

Latitude 39° 26' 50"
Longitude 76° 46' 48"

FCC Digital File Number:

BPEDT-20000501AHG. Granted: July 02, 2001.

Note: Latitude and longitude coordinates shown are based on the North American Datum of 1927 (NAD 27) as currently required by the Mass Media Bureau of the FCC.

Satellite Earth Stations: Comark; Vertex, 6.1-meter Ku-band; Andrew, 9.1-meter C-band; General Instrument receivers.

Ownership: Maryland Public Television.

Began Operation: October 5, 1969.

Represented (legal): Schwartz, Woods & Miller.

Personnel:

Robert Shuman, President & Chief Executive Officer.

Larry Unger, Executive Vice President, Chief Operating Officer, Administration & Technology.

George Beneman, Vice President, Technology.

Eric Eggleton, Senior Vice President, Chief Content Officer.

Kirby Storms, Managing Director, Engineering.

Marty Jacobs, Vice President, Chief Financial Officer.

Zvi Shoubin, Program Director.

Joseph L. Krushinsky, Vice President, Development.

Harry Vaughn, Managing Director, Production Operations Department.

Alex Vitale, Managing Director, Creative Services.

Gail Porter Long, Vice President, Education & Community Outreach.

WMPB-DT

Baltimore
Ch. 29

Licensee: Maryland Public Broadcasting Commission, 11767 Owings Mills Blvd., Owings Mills, MD 21117.

Studio: 11767 Owings Mills Blvd., Owings Mills, MD 21117.

Mailing Address: 11767 Owings Mills Blvd., Owings Mills, MD 21117.

Phone: 410-356-5600. **Fax:** 410-581-4338.

Email: kstorms@mpt.org **Web Site:** http://www.mpt.org

Technical Facilities: Channel No. 29 (560-566 MHz). Authorized power: 14-kw max. visual. Antenna: 1014-ft above av. terrain, 896-ft. above ground, 1522-ft. above sea level.

Latitude 39° 26' 50"
Longitude 76° 46' 48"

Note: Latitude and longitude coordinates shown are based on the North American Datum of 1927 (NAD 27) as currently required by the Mass Media Bureau of the FCC.

Ownership: Maryland Public Television.

Began Operation: Station operating; no on-air date

Personnel:

Robert Shuman, President & Chief Executive Officer.

Larry Unger, Executive Vice President, Chief Operating Officer, Administration & Technology.

George Beneman, Vice President, Technology.

Eric Eggleton, Senior Vice President & Chief Content Officer.

Kirby Storms, Managing Director, Engineering.

Marty Jacobs, Vice President, Chief Financial Officer.

Zvi Shoubin, Program Director.

Joseph L. Krushinsky, Vice President, Development.

Harry Vaughn, Managing Director, Production Operations Department.

Alex Vitale, Managing Director, Creative Services.

Gail Porter Long, Vice President, Education & Community Outreach.

WFPT Frederick Ch. 62

Licensee: Maryland Public Broadcasting Commission, 11767 Owings Mills Blvd., Owings Mills, MD 21117-1499.

Studio: 11767 Owings Mills Blvd., Owings Mills, MD 21117.

Mailing Address: 11767 Owings Mills Blvd., Owings Mills, MD 21117-1499.

Phone: 410-356-5600. **Fax:** 410-581-4338.

Email: kstorms@mpt.org **Web Site:** http://www.mpt.org

Technical Facilities: Channel No. 62 (758-764 MHz). Authorized power: 3160-kw max. visual. Antenna: 453-ft above av. terrain, 476-ft. above ground, 905-ft. above sea level.

Latitude 39° 17' 53"
Longitude 77° 20' 35"

Holds CP for change to 2500-kw max. visual, 522-ft above av. terrain, 486-ft. above ground, 998-ft. above sea level lat. 39° 15' 37.62", long. 77° 18' 44.65"; BPET-20030609ACZ.

Transmitter: 2123 Dixon Rd., Frederick.

Digital Facilities: Channel No. 28 (554-560 MHz). Power: 30-kw max. visual, aural. Antenna: 522-ft above av. terrain, 486-ft. above ground, 998-ft. above sea level.

Latitude 39° 15' 37.62"
Longitude 77° 18' 44.65"

FCC Digital File Number:

BMPEDT-20030609ADG. Granted: September 02, 2004.

Note: Latitude and longitude coordinates shown are based on the North American Datum of 1927 (NAD 27) as currently required by the Mass Media Bureau of the FCC.

Multichannel TV Sound: Stereo and separate audio program.

Ownership: Maryland Public Television.

Began Operation: July 4, 1987.

Represented (legal): Schwartz, Woods & Miller.

Personnel:

Robert Shuman, President & Chief Executive Officer.

Larry Unger, Executive Vice President & Chief Operating Officer, Administration & Technology.

George Beneman, Vice President of Technology.

Eric Eggleton, Senior Vice President & Chief Content Officer.

Kirby Storms, Managing Director, Engineering.

Marty Jacobs, Vice President & Chief Financial Officer.

Zvi Shoubin, Program Director.

Joseph L. Krushinsky, Vice President of Development.

Harry Vaughn, Managing Director, Production Operations Department.

Alex Vitale, Managing Director, Creative Services.

Gail Porter Long, Vice President of Education & Community Outreach.

WFPT-DT Frederick Ch. 28

Licensee: Maryland Public Broadcasting Commission, 11767 Owings Mills Blvd., Owings Mills, MD 21117.

Studio: 11767 Owings Mills Blvd., Owings Mills, MD 21117.

Mailing Address: 11767 Owings Mills Blvd., Owings Mills, MD 21117.

Phone: 410-356-5600. **Fax:** 410-581-4338.

Email: kstorms@mpt.org **Web Site:** http://www.mpt.org

Technical Facilities: Channel No. 28 (554-560 MHz). Authorized power: 30-kw max. visual, aural. Antenna: 522-ft above av. terrain, 486-ft. above ground, 998-ft. above sea level.

Latitude 39° 15' 37.62"
Longitude 77° 18' 44.65"

Note: Latitude and longitude coordinates shown are based on the North American Datum of 1927 (NAD 27) as currently required by the Mass Media Bureau of the FCC.

Ownership: Maryland Public Television.

Began Operation: Station operating; no on-air date

Personnel:

Robert Shuman, President & Chief Executive Officer.

Larry Unger, Executive Vice President & Chief Operating Officer, Administration & Technology.

George Beneman, Vice President of Technology.

Eric Eggleton, Senior Vice President & Chief Content Officer.

Kirby Storms, Managing Director, Engineering.

Marty Jacobs, Vice President & Chief Financial Officer.

Zvi Shoubin, Program Director.

Joseph L. Krushinsky, Vice President of Development.

Harry Vaughn, Managing Director, Production Operations Department.

Alex Vitale, Managing Director, Creative Services.

Gail Porter Long, Vice President of Education & Community Outreach.

WWPB Hagerstown Ch. 31

Licensee: Maryland Public Broadcasting Commission, 11767 Owings Mills Blvd., Owings Mills, MD 21117-1499.

Studio: 11767 Owings Mills Blvd., Owings Mills, MD 21117.

Mailing Address: 11767 Owings Mills Blvd., Owings Mills, MD 21117-1499.

Phone: 410-356-5600. **Fax:** 410-581-4338.

Email: kstorms@mpt.org **Web Site:** http://www.mpt.org

Technical Facilities: Channel No. 31 (572-578 MHz). Authorized power: 4070-kw max. & 479-kw horizontal visual, & 51.3-kw horizontal aural. Antenna: 1240-ft above av. terrain, 397-ft. above ground, 1837-ft. above sea level.

Latitude 39° 39' 04"
Longitude 77° 58' 15"

Transmitter: 11668 National Pike, Clear Spring.

Digital Facilities: Channel No. 44 (650-656 MHz). Power: 209-kw max. visual. Antenna: 1178-ft above av. terrain, 354-ft. above ground, 1798-ft. above sea level.

Latitude 39° 39' 04"
Longitude 77° 58' 15"

FCC Digital File Number:

BPEDT-20000501AHC. Granted: August 08, 2000.

Note: Latitude and longitude coordinates shown are based on the North American Datum of 1927 (NAD 27) as currently required by the Mass Media Bureau of the FCC.

Multichannel TV Sound: Stereo and separate audio program.

Ownership: Maryland Public Television.

Began Operation: October 5, 1974.

Represented (legal): Schwartz, Woods & Miller.

Personnel:

Robert Shuman, President & Chief Executive Officer.

Larry Unger, Executive Vice President, Chief Operating Officer of Administration & Technology.

George Beneman, Vice President of Technology.

Kirby Storms, Managing Director, Engineering.

Marty Jacobs, Vice President & Chief Financial Officer.

Eric Eggleton, Senior Vice President & Chief Content Officer.

Zvi Shoubin, Program Director.

Joseph L. Krushinsky, Vice President of Development.

Harry Vaughn, Managing Director, Production Operations Department.

Alex Vitale, Managing Director, Creative Services.

Gail Porter Long, Vice President of Education & Community Outreach.

WWPB-DT
Hagerstown
Ch. 44

Grantee: Maryland Public Broadcasting Commission, 11767 Owings Mills Blvd., Owings Mills, MD 21117.

Studio: 11767 Owings Mills Blvd., Owings Mills, MD 21117.

Mailing Address: 11767 Owings Mills Blvd., Owings Mills, MD 21117.

Phone: 410-356-5600. Fax: 410-581-4338.

Email: kstorms@mpt.org **Web Site:** http://www.mpt.org

Technical Facilities: Channel No. 44 (650-656 MHz). Authorized power: 209-kw max. visual. Antenna: 1178-ft above av. terrain, 354-ft. above ground, 1798-ft. above sea level.

Latitude 39° 39' 04"
Longitude 77° 58' 15"

Note: Latitude and longitude coordinates shown are based on the North American Datum of 1927 (NAD 27) as currently required by the Mass Media Bureau of the FCC.

Ownership: Maryland Public Television.

Began Operation: Station operating; no on-air date

Personnel:

Robert Shuman, President & Chief Executive Officer.

Larry Unger, Executive Vice President, Chief Operating Officer of Administration & Technology.

George Beneman, Vice President of Technology.

Kirby Storms, Managing Director, Engineering.

Marty Jacobs, Vice President & Chief Financial Officer.

Eric Eggleton, Senior Vice President & Chief Content Officer.

Zvi Shoubin, Program Director.

Joseph L. Krushinsky, Vice President of Development.

Harry Vaughn, Managing Director, Production Operations Department.

Alex Vitale, Managing Director, Creative Services.

Gail Porter Long, Vice President of Education & Community Outreach.

WGPT
Oakland
Ch. 36

Licensee: Maryland Public Broadcasting Commission, 11767 Owings Mills Blvd., Owings Mills, MD 21117-1499.

Studio: 11767 Owings Mills Blvd., Owings Mills, MD 21117.

Mailing Address: 11767 Owings Mills Blvd., Owings Mills, MD 21117-1499.

Phone: 410-356-5600. Fax: 410-581-4338.

Email: kstorms@mpt.org **Web Site:** http://www.mpt.org

Technical Facilities: Channel No. 36 (602-608 MHz). Authorized power: 240-kw max. visual. Antenna: 653-ft above av. terrain, 184-ft. above ground, 3224-ft. above sea level.

Latitude 39° 24' 14"
Longitude 79° 17' 37"

Transmitter: 1504 Eagle Rock Rd., Deer Park.

Digital Facilities: Channel No. 54 (710-716 MHz). Power: 100-kw max. visual. Antenna: 955-ft above av. terrain, 430-ft. above ground, 3471-ft. above sea level.

Latitude 39° 24' 14"
Longitude 79° 17' 37"

FCC Digital File Number: BPEDT-20000501AGI. Granted: June 07, 2001.

Note: Latitude and longitude coordinates shown are based on the North American Datum of 1927 (NAD 27) as currently required by the Mass Media Bureau of the FCC.

Multichannel TV Sound: Stereo and separate audio program.

Ownership: Maryland Public Television.

Began Operation: March 1, 1980.

Represented (legal): Schwartz, Woods & Miller.

Personnel:

Robert Shuman, President & Chief Executive Officer.

Larry Unger, Executive Vice President, Chief Operating Officer of Administration & Technology.

George Beneman, Vice President of Technology.

Eric Eggleton, Senior Vice President, Chief Content Officer.

Kirby Storms, Managing Director, Engineering.

Marty Jacobs, Vice President, Chief Financial Officer.

Zvi Shoubin, Program Director.

Joseph L. Krushinsky, Vice President of Development.

Harry Vaughn, Managing Director, Production Operations Department.

Alex Vitale, Managing Director, Creative Services.

Gail Porter Long, Vice President of Education & Community Outreach.

WGPT-DT
Oakland
Ch. 54

Licensee: Maryland Public Broadcasting Commission, 11767 Owings Mills Blvd., Owings Mills, MD 21117.

Studio: 11767 Owings Mills Blvd., Owings Mills, MD 21117.

Mailing Address: 11767 Owings Mills Blvd., Owings Mills, MD 21117.

Phone: 410-356-5600. Fax: 410-581-4338.

Email: kstorms@mpt.org **Web Site:** http://www.mpt.org

Technical Facilities: Channel No. 54 (710-716 MHz). Authorized power: 100-kw max. visual. Antenna: 955-ft above av. terrain, 430-ft. above ground, 3471-ft. above sea level.

Latitude 39° 24' 14"
Longitude 79° 17' 37"

Note: Latitude and longitude coordinates shown are based on the North American Datum of 1927 (NAD 27) as currently required by the Mass Media Bureau of the FCC.

Ownership: Maryland Public Television.

Began Operation: Station operating; no on-air date

Personnel:

Robert Shuman, President & Chief Executive Officer.

Larry Unger, Executive Vice President, Chief Operating Officer of Administration & Technology.

George Beneman, Vice President of Technology.

Kirby Storms, Managing Director, Engineering.

Marty Jacobs, Vice President, Chief Financial Officer.

Eric Eggleton, Senior Vice President, Chief Content Officer.

Zvi Shoubin, Program Director.

Joseph L. Krushinsky, Vice President of Development.

Harry Vaughn, Managing Director, Production Operations Department.

Alex Vitale, Managing Director, Creative Services.

Gail Porter Long, Vice President of Education & Community Outreach.

WCPB
Salisbury
Ch. 28

Licensee: Maryland Public Broadcasting Commission, 11767 Owings Mills Blvd., Owings Mills, MD 21117-1499.

Studio: 11767 Owings Mills Blvd., Owings Mills, MD 21117.

Mailing Address: 11767 Owings Mills Blvd., Owings Mills, MD 21117-1499.

Phone: 410-356-5600. Fax: 410-581-4338.

Email: kstorms@mpt.org **Web Site:** http://www.mpt.org

Technical Facilities: Channel No. 28 (554-560 MHz). Authorized power: 2179-kw max. & 708-kw horizontal visual, 91-kw & 81.3-kw horizontal aural. Antenna: 515-ft above av. terrain, 516-ft. above ground, 545-ft. above sea level.

Latitude 38° 23' 09"
Longitude 75° 35' 32.5"

Transmitter: 310 Deers Head Blvd.

Digital Facilities: Channel No. 56 (722-728 MHz). Power: 130-kw max. visual. Antenna: 515-ft above av. terrain, 518-ft. above ground, 548-ft. above sea level.

Latitude 38° 23' 09"
Longitude 75° 35' 33"

FCC Digital File Number: BPEDT-20000501AGK. Granted: June 04, 2001.

Note: Latitude and longitude coordinates shown are based on the North American Datum of 1927 (NAD 27) as currently required by the Mass Media Bureau of the FCC.

Multichannel TV Sound: Stereo and separate audio program.

Ownership: Maryland Public Television.

Began Operation: March 18, 1971.

Represented (legal): Schwartz, Woods & Miller.

Personnel:

Robert Shuman, President & Chief Executive Officer.

Larry Unger, Executive Vice President, Chief Operating Officer of Administration & Technology.

George Beneman, Vice President of Technology.

Kirby Storms, Managing Director, Engineering.

Marty Jacobs, Vice President & Chief Financial Officer.

Eric Eggleton, Senior Vice President & Chief Content Officer.

Zvi Shoubin, Program Director.

Joseph L. Krushinsky, Vice President of Development.

Harry Vaughn, Managing Director, Production Operations Department.

Alex Vitale, Managing Director, Creative Services.

Gail Porter Long, Vice President of Education & Community Outreach.

WCPB-DT
Salisbury
Ch. 56

Licensee: Maryland Public Broadcasting Commission, 11767 Owings Mills Blvd., Owings Mills, MD 21117.

Studio: 11767 Owings Mills Blvd., Owings Mills, MD 21117.

Maryland — Public/ETV Stations

Mailing Address: 11767 Owings Mills Blvd.,
Owings Mills, MD 21117.

Phone: 410-356-5600. **Fax:** 410-581-4338.

Email: kstorms@mpt.org **Web Site:** http://
www.mpt.org

Technical Facilities: Channel No. 56 (722-
728 MHz). Authorized power: 130-kw max.
visual. Antenna: 515-ft above av. terrain,
518-ft. above ground, 548-ft. above sea
level.

Latitude	38°	23'	09"
Longitude	75°	35'	33"

Note: Latitude and longitude coordinates
shown are based on the North American
Datum of 1927 (NAD 27) as currently re-
quired by the Mass Media Bureau of the
FCC.

Ownership: Maryland Public Television.

Began Operation: Station operating; no on-air
date

Personnel:

Robert Shuman, President & Chief Execu-
tive Officer.

Larry Unger, Executive Vice President &
Chief Operating Officer, Administration &
Technology.

George Beneman, Vice President of Tech-
nology.

Eric Eggleton, Senior Vice President &
Chief Content Officer.

Kirby Storms, Managing Director, Engi-
neering.

Marty Jacobs, Vice President & Chief
Financial Officer.

Zvi Shoubin, Program Director.

Joseph L. Krushinsky, Vice President of
Development.

Harry Vaughn, Managing Director, Produc-
tion Operations Department.

Alex Vitale, Managing Director, Creative
Services.

Gail Porter Long, Vice President of Edu-
cation & Community Outreach.

Transmitter: 350 Cedar St., Needham.

Note: Latitude and longitude coordinates
shown are based on the North American
Datum of 1927 (NAD 27) as currently re-
quired by the Mass Media Bureau of the
FCC.

Ownership: WGBH Educational Foundation.

Began Operation: Station operating; no on-air
date

Personnel:

Henry P. Becton Jr., President.

Jonathan Abbott, Executive Vice President
& Chief Operations Officer.

David Liroff, Vice President & Chief Tech-
nology Officer.

David MacCarn, Chief Technologist.

Andy Griffiths, Vice Presiden, Finance &
Administration.

Margaret Drain, Vice President, National
Programming.

Chad Davis, Programming Director.

Sharon Corey, Marketing Director.

Anne Zeiser, National Promotion Director.

Chris Pullman, Vice President, Design.

Jeanne Hopkins, Vice President, Corporate
Communications.

WGBH-TV Boston Ch. 2

Licensee: WGBH Educational Foundation, 125
Western Ave., Boston, MA 02134.

Studio: 125 Western Ave., Boston, MA 02134.

Mailing Address: PO Box 200, Boston, MA
02134.

Phone: 617-300-5400. **Fax:** 617-300-1026.

Email: feedback@wgbh.org **Web Site:** http://
www.wgbh.org

Technical Facilities: Channel No. 2 (54-60
MHz). Authorized power: 87.1-kw visual,
8.71-kw aural. Antenna: 1099-ft above
av. terrain, 1086-ft. above ground, 1240-ft.
above sea level.

Latitude	42°	18'	37"
Longitude	71°	14'	14"

Transmitter: 350 Cedar St., Needham.

Digital Facilities: Channel No. 19 (500-506
MHz). Power: 900-kw max. visual. Antenna:
1214-ft above av. terrain, 1198-ft. above
ground, 1352-ft. above sea level.

Latitude	42°	18'	37"
Longitude	71°	14'	14"

FCC Digital File Number:
BPEDT-980827KH. Granted: July 13,
2000.

Note: Latitude and longitude coordinates
shown are based on the North American
Datum of 1927 (NAD 27) as currently re-
quired by the Mass Media Bureau of the
FCC.

Multichannel TV Sound: Stereo and separate
audio program.

Satellite Earth Stations: Harris; Scientific-
Atlanta, 7-meter Ku-band; Collins, 10-meter;
Collins receivers.

Radio Stations(s): WGBH, 100-kw, 89.7
MHz (No. 209), 650-ft.

News Services: UPI, AP.

Ownership: WGBH Educational Foundation.

Began Operation: May 2, 1955.

Represented (legal): Covington & Burling.

Personnel:

Henry Becton Jr., President.

Jonathan Abbott, Executive Vice President
& Chief Operations Officer.

David Liroff, Vice President & Chief Tech-
nology Officer.

David MacCarn, Chief Technologist.

Andy Griffiths, Vice President, Finance &
Administration.

Margaret Drain, Vice President, National
Programming.

Chad Davis, Programming Director.

Sharon Corey, Marketing Director.

Anne Zeiser, National Promotion Director.

Jeanne Hopkins, Vice President, Corporate
Communications.

Chris Pullman, Vice President, Design.

WGBX-DT Boston Ch. 43

Licensee: WGBH Educational Foundation, 125
Western Ave., Boston, MA 02134.

Studio: 125 Western Ave., Boston, MA 02134.

Mailing Address: PO Box 200, Boston, MA
02134.

Phone: 617-300-5400. **Fax:** 617-300-1026.

Email: feedback@wgbh.org **Web Site:** http://
www.wgbh.org

Technical Facilities: Channel No. 43 (644-
650 MHz). Authorized power: 500-kw max.
visual. Antenna: 1283-ft above av. terrain,
1270-ft. above ground, 1424-ft. above sea
level.

Latitude	42°	18'	37"
Longitude	71°	14'	14"

Transmitter: 350 Cedar St., Needham.

Note: Latitude and longitude coordinates
shown are based on the North American
Datum of 1927 (NAD 27) as currently re-
quired by the Mass Media Bureau of the
FCC.

Ownership: WGBH Educational Foundation.

Began Operation: January 1, 2003.

Personnel:

Henry Becton, President.

Jon Abbott, Vice President & General
Manager.

David Liroff, Vice President & Chief Tech-
nology Officer.

David MacCarn, Chief Technologist.

Patricia Campbell, Vice President, Finance
& Administration.

Margaret Drain, Vice President, National
Programming.

Chad Davis, Programming Director.

Sharon Corey, Marketing Director.

Anne Zeiser, National Promotion Director.

Chris Pullman, Vice President, Design.

Jeanne Hopkins, Vice President, Corporate
Communications.

WGBX-TV Boston Ch. 44

Licensee: WGBH Educational Foundation, 125
Western Ave., Boston, MA 02134.

Studio: 125 Western Ave., Boston, MA 02134.

Mailing Address: PO Box 200, Boston, MA
02134.

Phone: 617-300-5400. **Fax:** 617-300-1026.

Email: feedback@wgbh.org **Web Site:** http://
www.wgbh.org

Technical Facilities: Channel No. 44 (650-656
MHz). Authorized power: 1510-kw max. &
977-kw horizontal visual, 151-kw & 97.7-
kw horizontal aural. Antenna: 1080-ft above
av. terrain, 1074-ft. above ground, 1224-ft.
above sea level.

Latitude	42°	18'	37"
Longitude	71°	14'	14"

Transmitter: 350 Cedar St., Needham.

Digital Facilities: Channel No. 43 (644-650
MHz). Power: 500-kw max. visual. Antenna:
1283-ft above av. terrain, 1270-ft. above
ground, 1424-ft. above sea level.

Latitude	42°	18'	37"
Longitude	71°	14'	14"

FCC Digital File Number:
BPEDT-980827KE. Granted: February 23,
2001.

Note: Latitude and longitude coordinates
shown are based on the North American
Datum of 1927 (NAD 27) as currently re-
quired by the Mass Media Bureau of the
FCC.

Multichannel TV Sound: Stereo and separate
audio program.

News Services: UPI, AP.

Ownership: WGBH Educational Foundation.

Began Operation: September 25, 1967.

Personnel:

Henry Becton, President.

Jon Abbott, Vice President & General
Manager.

David Liroff, Vice President & Chief Tech-
nology Officer.

David MacCarn, Chief Technologist.

Patricia Campbell, Vice President, Finance
& Administration.

Margaret Drain, Vice President, National
Programming.

Chad Davis, Programming Director.

Sharon Corey, Marketing Director.

Anne Zeiser, National Promotion Director.

Chris Pullman, Vice Presiden, Design.

Jeanne Hopkins, Vice President, Corporate
Communications.

WGBY-DT Springfield Ch. 58

Licensee: WGBH Educational Foundation, 125
Western Ave., Boston, MA 02134.

Massachusetts

WGBH-DT Boston Ch. 19

Licensee: WGBH Educational Foundation, 125
Western Ave., Boston, MA 02134.

Studio: 125 Western Ave., Boston, MA 02134.

Mailing Address: PO Box 200, Boston, MA
02134.

Phone: 617-300-5400. **Fax:** 617-300-1026.

Email: feedback@wgbh.org **Web Site:** http://
www.wgbh.org

Technical Facilities: Channel No. 19 (500-
506 MHz). Authorized power: 900-kw max.
visual. Antenna: 1214-ft above av. terrain,
1198-ft. above ground, 1352-ft. above sea
level.

Latitude	42°	18'	37"
Longitude	71°	14'	14"

Studio: 44 Hampden St., Springfield, MA 01103.

Mailing Address: 44 Hampden St., Springfield, MA 01103.

Phone: 413-781-2801. **Fax:** 413-731-5093.

Email: feedback@wgby.org **Web Site:** http://www.wgby.org

Technical Facilities: Channel No. 58 (734-740 MHz). Authorized power: 50-kw max. visual. Antenna: 965-ft above av. terrain, 92-ft. above ground, 1289-ft. above sea level.

Latitude 42° 14' 29"
Longitude 72° 38' 56"

Transmitter: Mount Tom, Holyoke.

Note: Latitude and longitude coordinates shown are based on the North American Datum of 1927 (NAD 27) as currently required by the Mass Media Bureau of the FCC.

Ownership: WGBH Educational Foundation.

Began Operation: March 1, 2000. Standard Definition.

Represented (legal): Covington & Burling.

Represented (engineering): Cavell, Mertz & Davis Inc.

Personnel:

Russell Peotter, Vice President & General Manager.

Lynn Roginski, Broadcast Operations & Programming Director.

Carl Standen, Administrative Manager.

Ray Miller, Chief Engineer.

Gary Rivest, Broadcast Operations Manager.

Charley Rose, Marketing Director.

Roy Scott, Development & Research Manager.

William Rhoades, Production Manager.

Laurie Leichthammer, Educational Services Manager.

Jim Madigan, Public Affairs Programs Director.

WGBY-TV Springfield Ch. 57

Licensee: WGBH Educational Foundation, 125 Western Ave., Boston, MA 02134.

Studio: 44 Hampden St., Springfield, MA 01103.

Mailing Address: 44 Hampden St., Springfield, MA 01103.

Phone: 413-781-2801. **Fax:** 413-731-5093.

Email: feedback@wgby.org **Web Site:** http://www.wgby.org

Technical Facilities: Channel No. 57 (728-734 MHz). Authorized power: 1465-kw max. visual. Antenna: 1004-ft above av. terrain, 121-ft. above ground, 1325-ft. above sea level.

Latitude 42° 14' 30"
Longitude 72° 38' 54"

Transmitter: Mount Tom, Holyoke.

Digital Facilities: Channel No. 58 (734-740 MHz). Power: 50-kw max. visual. Antenna: 965-ft above av. terrain, 92-ft. above ground, 1289-ft. above sea level.

Latitude 42° 14' 29"
Longitude 72° 38' 56"

FCC Digital File Number:

BPEDT-981023KL. Granted: June 17, 1999.

Note: Latitude and longitude coordinates shown are based on the North American Datum of 1927 (NAD 27) as currently required by the Mass Media Bureau of the FCC.

Ownership: WGBH Educational Foundation.

Began Operation: September 26, 1971.

Represented (legal): Covington & Burling.

Personnel:

Russell Peotter, Vice President & General Manager.

Lynn Roginski, Broadcast Operations & Programming Director.

Carl Standen, Administrative Manager.

Ray Miller, Chief Engineer.

Gary Rivest, Broadcast Operations Manager.

Charley Rose, Marketing Director.

Roy Scott, Development & Research Manager.

William Rhoades, Production Manager.

Laurie Leichthammer, Educational Services Manager.

Jim Madigan, Public Affairs Programs Director.

WYDN Worcester Ch. 48

Licensee: Educational Public TV Corp., 3901 Hwy. 121 S, Bedford, TX 76021.

Mailing Address: PO Box 1975, San Benito, TX 78586.

Phones: 508-363-4800; 817-571-1229.

Technical Facilities: Channel No. 48 (674-680 MHz). Authorized power: 2300-kw max. visual. Antenna: 807-ft above av. terrain, 217-ft. above ground, 1581-ft. above sea level.

Latitude 42° 18' 14"
Longitude 71° 53' 51"

Transmitter: Steerage Rock, Brimfield, Hampden County.

Digital Facilities: Channel No. 47 (668-674 MHz). Power: 365-kw max. visual. Antenna: 712-ft above av. terrain, 750-ft. above ground, 100-ft. above sea level.

Latitude 42° 18' 27"
Longitude 71° 13' 27"

FCC Digital File Number:

BPEDT-20000501AHM. Granted: April 25, 2002.

Note: Latitude and longitude coordinates shown are based on the North American Datum of 1927 (NAD 27) as currently required by the Mass Media Bureau of the FCC.

Ownership: Educational Public TV Corp.

Began Operation: May 5, 1999.

Represented (legal): Koerner & Olender PC.

Represented (engineering): Agape TV Media.

Personnel:

Carlos Ortiz, Public Affairs Representative.

WYDN-DT Worcester Ch. 47

Licensee: Education Public TV Corp., 3901 Hwy. 121 S, Bedford, TX 76021.

Mailing Address: 3901 Hwy. 121 S, Bedford, TX 76021.

Phone: 817-571-1229.

Technical Facilities: Channel No. 47 (668-674 MHz). Authorized power: 365-kw max. visual. Antenna: 712-ft above av. terrain, 750-ft. above ground, 100-ft. above sea level.

Latitude 42° 18' 27"
Longitude 71° 13' 27"

Transmitter: Steerage Rock.

Note: Latitude and longitude coordinates shown are based on the North American Datum of 1927 (NAD 27) as currently required by the Mass Media Bureau of the FCC.

Ownership: Educational Public TV Corp.

Began Operation: Station operating; no on-air date.

Represented (legal): Koerner & Olender PC.

Personnel:

Carlos Ortiz, Public Affairs Representative.

Michigan

WCML Alpena Ch. 6

Licensee: Central Michigan U., 1999 E. Campus Dr., Mount Pleasant, MI 48859.

Studio: 1999 E. Campus Dr., Mount Pleasant, ME 48859.

Mailing Address: 1999 E. Campus Dr., Mount Pleasant, MI 48859.

Phone: 989-774-3105. **Fax:** 989-774-4427.

Email: grant1eb@cmich.edu **Web Site:** http://www.wcmu.org

Technical Facilities: Channel No. 6 (82-88 MHz). Authorized power: 100-kw visual, 15.1-kw aural. Antenna: 1470-ft above av. terrain, 1345-ft. above ground, 2045-ft. above sea level.

Latitude 45° 08' 17"
Longitude 84° 09' 44"

Transmitter: State Rte. 33, 9-mi. N of Atlanta, MI.

Digital Facilities: Channel No. 57 (728-734 MHz). Power: 200-kw max. visual, aural. Antenna: 1289-ft above av. terrain, 1148-ft. above ground, 2208-ft. above sea level.

Latitude 45° 08' 18"
Longitude 84° 09' 45"

FCC Digital File Number:

BMPEDT-20010614AJZ. Granted: November 08, 2001.

Note: Latitude and longitude coordinates shown are based on the North American Datum of 1927 (NAD 27) as currently required by the Mass Media Bureau of the FCC.

Radio Station(s): WCML-FM, 100-kw, 91.7 MHz (No. 219), 1000-ft.

Ownership: Central Michigan U.

Began Operation: November 21, 1975.

Represented (legal): Dow, Lohnes & Albertson PLLC.

Represented (engineering): John F. X. Browne & Associates PC.

Personnel:

Edward Grant, General Manager.

Randy Kapenga, Engineering Director.

Kim Waiters, Business Operations Manager.

Rick Schudiske, Program Director.

Linda Dielman, Promotion Director.

Tom Endras, Director, Development.

Brian Baker, Director & Production Specialist.

Sharon Periard, Fundraising & Volunteer Coordinator.

WCML-DT Alpena Ch. 57

Licensee: Central Michigan U., 1999 E. Campus Dr., Mount Pleasant, MI 48859.

Studio: 1999 E. Campus Dr., Mount Pleasant, MI 48859.

Mailing Address: 1999 E. Campus Dr., Mount Pleasant, MI 48859.

Phone: 989-774-3105. **Fax:** 989-774-4427.

Email: grant1eb@cmich.edu **Web Site:** http://www.wcmu.org

Technical Facilities: Channel No. 57 (728-734 MHz). Authorized power: 200-kw max. visual, aural. Antenna: 1289-ft above av. terrain, 1148-ft. above ground, 2208-ft. above sea level.

Latitude 45° 08' 18"
Longitude 84° 09' 45"

Note: Latitude and longitude coordinates shown are based on the North American Datum of 1927 (NAD 27) as currently required by the Mass Media Bureau of the FCC.

Ownership: Central Michigan U.

Began Operation: September 14, 2005.

Personnel:

Edward Grant, General Manager.

Randy Kapenga, Engineering Director.

Kim Waiters, Business Operations Manager.

Rick Schudiske, Program Director.

Linda Dielman, Promotion Director.

Tom Endras, Director, Development.

Brian Baker, Director & Production Specialist.

Sharon Periard, Fundraising & Volunteer Coordinator.

WDCQ-DT

**Bad Axe
Ch. 15**

Licensee: Delta College, 1961 Delta Rd., University Center, MI 48710.

Studio: 1961 Delta Rd., University Center, MI 48710.

Mailing Address: Delta College, 1961 Delta Rd., University Center, MI 48710.

Phones: 989-686-9350; 877-472-7677. Fax: 989-686-0155.

Email: wdcq@delta.edu Web Site: http://www.delta.edu/broadcasting

Technical Facilities: Channel No. 15 (476-482 MHz). Authorized power: 200-kw max. visual. Antenna: 1014-ft above av. terrain, 1026-ft. above ground, 1627-ft. above sea level.

Latitude 43° 32' 33"
Longitude 83° 39' 37"

Note: Latitude and longitude coordinates shown are based on the North American Datum of 1927 (NAD 27) as currently required by the Mass Media Bureau of the FCC.

Ownership: Delta College.

Began Operation: Station operating; no on-air date

Personnel:

Barry G Baker, General Manager & Executive Director, Communications Technology.

Pam Clark, Station Manager.

Tom Garnett, Chief Engineer.

Scott Seeburger, Business & Community Relations Coordinator.

Kent Wieland, Program Director.

Tom Bennett, Manager, Distance Learning & TV Production.

Chris Fleming, Operations & Traffic Manager.

Diane Palm-Osantowski, Membership Coordinator.

WDCQ-TV

**Bad Axe
Ch. 35**

Licensee: Delta College, 1961 Delta Rd., University Center, MI 48710.

Studio: 1961 Delta Rd., University Center, MI 48710.

Mailing Address: 1961 Delta Rd., University Center, MI 48710.

Phone: 989-686-9350. Fax: 989-686-0155.

Email: wdcq@delta.edu Web Site: http://www.delta.edu/broadcasting

Technical Facilities: Channel No. 35 (596-602 MHz). Authorized power: 85.9-kw max. visual, 8.59-kw aural. Antenna: 510-ft above av. terrain, 489-ft. above ground, 1280-ft. above sea level.

Latitude 43° 41' 26"
Longitude 82° 56' 29"

Transmitter: 5180 Hwy. M-19, Ubly.

Digital Facilities: Channel No. 15 (476-482 MHz). Power: 200-kw max. visual. Antenna: 1014-ft above av. terrain, 1026-ft. above ground, 1627-ft. above sea level.

Latitude 43° 32' 33"
Longitude 83° 39' 37"

FCC Digital File Number: BMPEDT-20020306ABV. Granted: July 24, 2002.

Note: Latitude and longitude coordinates shown are based on the North American Datum of 1927 (NAD 27) as currently required by the Mass Media Bureau of the FCC.

Satellite Earth Station: Acrodyne; Andrew, 10-meter C-band; Standard Communications receivers.

Ownership: Delta College.

Began Operation: December 31, 1986.

Represented (legal): Cohn & Marks LLP.

Represented (engineering): Cohen Dippell & Everist PC.

Personnel:

Barry G. Baker, General Manager & Executive Director, Communications Technology.

Pam Clark, Station Manager.

Tom Garnett, Chief Engineer.

Kent Wieland, Program Director.

Scott Seeburger, Business & Community Relations Coordinator.

Tom Bennett, Manager, Distance Learning & TV Production.

Chris Fleming, Operations & Traffic Manager.

Diane Palm-Osantowski, Membership Coordinator.

WCMV

**Cadillac
Ch. 27**

Licensee: Central Michigan U., 1999 E. Campus Dr., Mount Pleasant, MI 48859.

Studio: 1999 E. Campus Dr., Mount Pleasant, MI 48859.

Mailing Address: 1999 E. Campus Dr., Mount Pleasant, MI 48859.

Phone: 989-774-3105. Fax: 989-774-4427.

Email: cmntv@mail.cmich.edu; grant1eb@cmich.edu Web Site: http://www.wcmu.org

Technical Facilities: Channel No. 27 (548-554 MHz). Authorized power: 274.2-kw max. visual, 27.42-kw aural. Antenna: 587-ft above av. terrain, 303-ft. above ground, 2005-ft. above sea level.

Latitude 44° 08' 22"
Longitude 85° 20' 28"

Transmitter: 3.3-mi. N of Dighton on right side of road.

Digital Facilities: Channel No. 17 (488-494 MHz). Power: 338-kw max. visual. Antenna: 1289-ft above av. terrain, 1214-ft. above ground, 2441-ft. above sea level.

Latitude 44° 44' 53"
Longitude 85° 04' 08"

FCC Digital File Number: BMPEDT-20030805AIR. Granted: August 25, 2003.

Note: Latitude and longitude coordinates shown are based on the North American Datum of 1927 (NAD 27) as currently required by the Mass Media Bureau of the FCC.

Satellite Earth Stations: Andrew, 10-meter C-band; AFC, 3.7-meter C-band; Scientific-Atlanta, Rockwell, Collins receivers.

Ownership: Central Michigan U.

Began Operation: September 7, 1984.

Represented (legal): Dow, Lohnes & Albertson PLLC.

Personnel:

Ed Grant, General Manager.

Randy Kapenga, Technical Services Director.

Kim Walters, Business Manager.

Rick Schudisks, Program Director.

Linda Dielman, Promotion Director.

Tom Endres, Development Director.

Brian Baker, Production Manager.

Studio: 7441 Second Ave., Detroit, MI 48202.

Mailing Address: 7441 Second Ave., Detroit, MI 48202.

Phones: 313-876-8356; 313-873-7200. Fax: 313-876-8118.

Email: email@dptv.org Web Site: http://www.dptv.org

Technical Facilities: Channel No. 56 (722-728 MHz). Authorized power: 1550-kw max. visual, 155-kw aural. Antenna: 959-ft above av. terrain, 1049-ft. above ground, 1749-ft. above sea level.

Latitude 42° 29' 01"
Longitude 83° 18' 44"

Transmitter: 26945 W. 11 Mile Rd., Southfield.

Digital Facilities: Channel No. 43 (644-650 MHz). Power: 200-kw max. visual. Antenna: 1043-ft above av. terrain, 1033-ft. above ground, 1696-ft. above sea level.

Latitude 42° 26' 52"
Longitude 83° 10' 23"

FCC Digital File Number: BPEDT-981016KE. Granted: June 25, 1999.

Note: Latitude and longitude coordinates shown are based on the North American Datum of 1927 (NAD 27) as currently required by the Mass Media Bureau of the FCC.

Multichannel TV Sound: Stereo and separate audio program.

Satellite Earth Station: Townsend; Andrew, 5.6-meter Ku-band; Scientific-Atlanta, Collins, Andrew receivers.

Ownership: Detroit Educational Television Foundation.

Began Operation: October 3, 1955.

Represented (legal): Schwartz, Woods & Miller.

Represented (engineering): John F. X. Browne & Associates PC.

Personnel:

Steven Antonlotti, General Manager.

Daniel Alpert, Station Manager.

Catherine Anderson, National Sales Manager.

Helge Blucher, Vice President, Engineering & Technology.

Dan Galtens, Program Director.

Robert Scott, Vice President, Programming & Education.

Dana Jones, Marketing Director.

Diane Bliss, Vice President, Fundraising, Program Development & Industry Relations.

Jeff Forster, Vice President, Production & Station Enterprises.

Joann Havel, Traffic Manager.

Dave Devereaux, Vice President, Communications & Outreach.

WCMV-DT

**Cadillac
Ch. 17**

Licensee: Central Michigan U., 1999 E. Campus Dr., Mount Pleasant, MI 48859.

Studio: 1999 E. Campus Dr., Mount Pleasant, MI 48859.

Mailing Address: 1999 E. Campus Dr., Mount Pleasant, MI 48859.

Phone: 989-774-3105. Fax: 989-774-4427.

Email: cmntv@mail.cmich.edu; grant1eb@cmich.edu Web Site: http://www.wcmu.org

Technical Facilities: Channel No. 17 (488-494 MHz). Authorized power: 338-kw max. visual. Antenna: 1289-ft above av. terrain, 1214-ft. above ground, 2441-ft. above sea level.

Latitude 44° 44' 53"
Longitude 85° 04' 08"

Note: Latitude and longitude coordinates shown are based on the North American Datum of 1927 (NAD 27) as currently required by the Mass Media Bureau of the FCC.

Ownership: Central Michigan U.

Began Operation: September 14, 2005.

Personnel:

Dr. Ed Grant, General Manager.

Randy Kapenga, Technical Services Director.

Kim Walters, Business Manager.

Rick Schudisks, Program Director.

Linda Dielman, Promotion Director.

Tom Endres, Development Director.

Brian Baker, Production Manager.

WTVS

**Detroit
Ch. 56**

Licensee: Detroit Educational TV Foundation Inc., 7441 Second Blvd., Detroit, MI 48202.

WTVS-DT

Detroit

Ch. 43

Licensee: Detroit Educational TV Foundation, 7441 Second Blvd., Detroit, MI 48202.

Studio: 7441 Second Ave., Detroit, MI 48202.

Mailing Address: 7441 Second Ave., Detroit, MI 48202.

Phones: 313-873-7200; 313-876-8356. Fax: 313-876-8118.

Email: email@dptv.org **Web Site:** <http://www.dptv.org>

Technical Facilities: Channel No. 43 (644-650 MHz). Authorized power: 200-kw max. visual. Antenna: 1043-ft above av. terrain, 1033-ft. above ground, 1696-ft. above sea level.

Latitude 42° 26' 52"
Longitude 83° 10' 23"

Transmitter: 20931 Meyers Rd., Oak Park.

Note: Latitude and longitude coordinates shown are based on the North American Datum of 1927 (NAD 27) as currently required by the Mass Media Bureau of the FCC.

Ownership: Detroit Educational Television Foundation.

Began Operation: October 24, 2000.

Represented (engineering): John F. X. Browne & Associates PC.

Personnel:

Steven Antoniotti, General Manager.

Daniel Alpert, Station Manager.

Catherine Anderson, National Sales Manager.

Helge Blucher, Vice President, Engineering & Technology.

Dan Gaitens, Program Director.

Robert Scott, Vice President, Programming & Education.

Dana Jones, Marketing Director.

Diane Bliss, Vice President, Fundraising, Program Development & Industry Relations.

Jeff Forster, Vice President, Production & Station Enterprises.

Joann Havel, Traffic Manager.

Dave Devereaux, Vice President, Communications & Outreach.

WKAR-DT

East Lansing

Ch. 55

Licensee: Board of Trustees, Michigan State U., 283 Communications Art Bldg., East Lansing, MI 48824.

Studio: 283 Communications Art Bldg., East Lansing, MI 48824.

Mailing Address: 283 Communications Art Bldg., Michigan State U., East Lansing, MI 48824.

Phone: 517-432-9527. Fax: 517-353-7124.

Email: mail@wkar.org **Web Site:** <http://www.wkar.org>

Technical Facilities: Channel No. 55 (716-722 MHz). Authorized power: 54.6-kw max. visual. Antenna: 965-ft above av. terrain, 994-ft. above ground, 1847-ft. above sea level.

Latitude 42° 42' 07"
Longitude 84° 24' 48"

Note: Latitude and longitude coordinates shown are based on the North American Datum of 1927 (NAD 27) as currently required by the Mass Media Bureau of the FCC.

Ownership: Board of Trustees, Michigan State U.

Began Operation: Station operating; no on-air date

Personnel:

DeAnne Hamilton, General Manager.

Doug Schrems, Operations & Production Manager.

Gary Bilevernicht, Chief Engineer.

Nancy Gilleo, Business Manager.

Mary Jane Wilson, Program Director.

Cindy Herfindahl, Marketing & Development Director.

Jeanie Croope, Promotion Director.

Marge Mooney, Traffic Manager.

WKAR-TV

East Lansing

Ch. 23

Licensee: Board of Trustees, Michigan State U., East Lansing, MI 48824.

Studio: 283 Communication Arts Bldg., East Lansing, MI 48824-1212.

Mailing Address: 283 Communications Arts Bldg., Michigan State U., East Lansing, MI 48824-1212.

Phone: 517-432-9527. Fax: 517-353-7124.

Email: mail@wkar.org **Web Site:** <http://www.wkar.org>

Technical Facilities: Channel No. 23 (524-530 MHz). Authorized power: 1238-kw max. & 1100-kw horizontal visual, 247.5-kw & 219-kw horizontal aural. Antenna: 975-ft above av. terrain, 1034-ft. above ground, 1885-ft. above sea level.

Latitude 42° 42' 08"
Longitude 84° 24' 51"

Transmitter: Dobie Rd., Okemos.

Digital Facilities: Channel No. 55 (716-722 MHz). Power: 54.6-kw max. visual. Antenna: 965-ft above av. terrain, 994-ft. above ground, 1847-ft. above sea level.

Latitude 42° 42' 07"
Longitude 84° 24' 48"

FCC Digital File Number: BPEDT-20000411ABC. Granted: September 25, 2001.

Note: Latitude and longitude coordinates shown are based on the North American Datum of 1927 (NAD 27) as currently required by the Mass Media Bureau of the FCC.

Satellite Earth Stations: Scientific-Atlanta, 7-meter Ku-band; Collins, 10-meter C-band; Miralite, Collins, ChannelMaster receivers.

AM Affiliate: WKAR, 10-kw, 870 kHz.

Radio Stations(s): WKAR-FM, 89-kw, 90.5 MHz (No. 213), 930-ft.

News Services: NPR, AP.

Ownership: Board of Trustees, Michigan State U.

Began Operation: January 15, 1954.

Represented (legal): Schwartz, Woods & Miller.

Personnel:

DeAnne Hamilton, General Manager.

Doug Schrems, Operations & Production Manager.

Gary Bilevernicht, Chief Engineer.

Nancy Gilleo, Business Manager.

Mary Jane Wilson, Program Director.

Cindy Herfindahl, Marketing & Development Director.

Jeanie Croope, Promotion Director.

Marge Mooney, Traffic Manager.

WFUM

Flint

Ch. 28

Licensee: Regents of The U. of Michigan, 535 W. William, Suite 110, Ann Arbor, MI 48103.

Studio: 303 E. Kearsley St., Flint, MI 48502-1950.

Mailing Address: 303 E. Kearsley St., Flint, MI 48502-1950.

Phones: 810-762-3028; 800-728-9386. Fax: 810-233-6017.

Email: donovanr@umich.edu **Web Site:** <http://www.wfum.org>

Technical Facilities: Channel No. 28 (554-560 MHz). Authorized power: 2160-kw max. visual. Antenna: 846-ft above av. terrain, 883-ft. above ground, 1804-ft. above sea level.

Latitude 42° 53' 56"
Longitude 83° 27' 41"

Transmitter: 1.2-mi. N of intersection of Hwy. 15 & Kipp Rd.

Digital Facilities: Channel No. 52 (698-704 MHz). Power: 200-kw max. visual. Antenna: 846-ft above av. terrain, 883-ft. above ground, 1804-ft. above sea level.

Latitude 42° 53' 56"
Longitude 83° 27' 41"

FCC Digital File Number:

BPEDT-20000420ABD. Granted: May 14, 2001.

Note: Latitude and longitude coordinates shown are based on the North American Datum of 1927 (NAD 27) as currently required by the Mass Media Bureau of the FCC.

Multichannel TV Sound: Stereo and separate audio program.

Satellite Earth Stations: RCA; Vertax, 6.1-meter Ku-band; Andrew, 10-meter C-band; Standard Communications receivers.

Ownership: Regents of the U. of Michigan.

Began Operation: August 23, 1980.

Represented (legal): Dow, Lohnes & Albertson PLLC.

Represented (engineering): John F. X. Browne & Associates PC.

Personnel:

Donovan Reynolds, General Manager.

Michael Saunders, Operations Supervisor.

Wayne Henderson, Director, Engineering.

Kathy Bonds, Chief Financial Officer.

Jim Gaver, Program Manager.

Justin Ebright, Director, Development.

Chris McElroy, Director, Production.

Steve Kimbrell, Creative Services Director.

John Vamossy, Traffic Manager.

WFUM-DT

Flint

Ch. 52

Licensee: Regents of the U. of Michigan, 535 W. William, Suite 110, Flint, MI 48103.

Studio: 303 E. Kearsley St., Flint, MI 48502.

Mailing Address: 303 E. Kearsley St., Flint, MI 48502.

Phones: 810-762-3028; 800-728-9386. Fax: 810-233-6017.

Email: donovanr@umich.edu **Web Site:** <http://www.wfum.org>

Technical Facilities: Channel No. 52 (698-704 MHz). Authorized power: 200-kw max. visual. Antenna: 846-ft above av. terrain, 883-ft. above ground, 1804-ft. above sea level.

Latitude 42° 53' 56"
Longitude 83° 27' 41"

Note: Latitude and longitude coordinates shown are based on the North American Datum of 1927 (NAD 27) as currently required by the Mass Media Bureau of the FCC.

Ownership: Regents of the U. of Michigan.

Began Operation: June 1, 2004.

Personnel:

Donovan Reynolds, General Manager.

Michael Saunders, Operations Supervisor.

Wayne Henderson, Director, Engineering.

Kathy Bonds, Chief Financial Officer.

Jim Gaver, Program Manager.

Justin Ebright, Director, Development.

Chris McElroy, Director, Production.

Steve Kimbrell, Creative Services Director.

John Vamossy, Traffic Manager.

WGVU-DT

Grand Rapids

Ch. 11

Licensee: Grand Valley State U., 301 W. Fulton St., Grand Rapids, MI 49504-6492.

Studio: 301 W. Fulton St., Grand Rapids, MI 49504.

Mailing Address: 301 W. Fulton St., Grand Rapids, MI 49504-6492.

Phones: 616-331-6666; 800-442-2771. Fax: 616-331-6625.

Email: genmanager@wgvu.org **Web Site:** <http://www.wgvu.org>

Technical Facilities: Channel No. 11 (198-204 MHz). Authorized power: 50-kw visual, aural. Antenna: 781-ft above av. terrain, 758-ft. above ground, 1447-ft. above sea level.

Latitude 42° 57' 35"
Longitude 85° 53' 45"

Note: Latitude and longitude coordinates shown are based on the North American Datum of 1927 (NAD 27) as currently required by the Mass Media Bureau of the FCC.

Ownership: Grand Valley State U.

Began Operation: Station operating; no on-air date

Personnel:

- Michael T. Walenta, General Manager.
- Fred Martino, News & Public Affairs Manager.
- Bob Lambert, Engineering Director.
- Carrie Corbin, Program Director.
- Pamela Holtz, Promotion Director.
- Michael Haifley, Development Manager.
- Phil Lane, Production Manager.
- Ed Spier, Traffic Manager.

WGUV-TV
Grand Rapids
Ch. 35

Licensee: Grand Valley State U., 301 W. Fulton St., Grand Rapids, MI 49504-6492.

Studio: 301 W. Fulton St., Grand Rapids, MI 49504-6492.

Mailing Address: 301 W. Fulton St., Grand Rapids, MI 49504-6492.

Phones: 616-331-6666; 800-442-2771. Fax: 616-331-6625.

Email: genmanager@wgvu.org **Web Site:** http://www.wgvu.org

Technical Facilities: Channel No. 35 (596-602 MHz). Authorized power: 1320-kw max. visual, 132-kw aural. Antenna: 860-ft above av. terrain, 827-ft. above ground, 1517-ft. above sea level.

Latitude 42° 57' 35"
Longitude 85° 53' 45"

Transmitter: Pierce Rd. at 48th Ave., Allendale.

Digital Facilities: Channel No. 11 (198-204 MHz). Power: 50-kw visual, aural. Antenna: 781-ft above av. terrain, 758-ft. above ground, 1447-ft. above sea level.

Latitude 42° 57' 35"
Longitude 85° 53' 45"

FCC Digital File Number: BMPEDT-20031024AAN. Granted: May 20, 2004.

Note: Latitude and longitude coordinates shown are based on the North American Datum of 1927 (NAD 27) as currently required by the Mass Media Bureau of the FCC.

Multichannel TV Sound: Stereo only.

Satellite Earth Station: Harris; Vertex; General Instrument receivers.

AM Affiliate: WGUV, 1480 KHz.

Radio Stations(s): WGUV-FM, 88.5 MHz.

Ownership: Grand Valley State U.

Began Operation: December 17, 1972.

Represented (legal): Arter & Hadden LLP.

Personnel:

- Michael T. Walenta, General Manager.
- Fred Martino, News & Public Affairs Manager.
- Bob Lambert, Engineering Director.
- Carrie Corbin, Program Director.
- Pamela Holtz, Promotion Director.
- Michael Haifley, Development Manager.
- Phil Lane, Production Manager.
- Ed Spier, Traffic Manager.

WGVK
Kalamazoo
Ch. 52

Licensee: Grand Valley State U., 301 W. Fulton St., Grand Rapids, MI 49504-6492.

Studio: 301 W. Fulton St., Grand Rapids, MI 49504-6492.

Mailing Address: 301 W. Fulton St., Grand Rapids, MI 49504-6492.

Phones: 616-331-6666; 800-442-2771. Fax: 616-331-6625.

Email: genmanager@wgvu.org **Web Site:** http://www.wgvu.org

Technical Facilities: Channel No. 52 (698-704 MHz). Authorized power: 44.7-kw max. visual, 4.47-kw aural. Antenna: 410-ft above av. terrain, 299-ft. above ground, 1279-ft. above sea level.

Latitude 42° 18' 24"
Longitude 85° 39' 26"

Transmitter: NW of Drake Rd. & Michigan Rte. 43, near Westwood.

Digital Facilities: Channel No. 5 (76-82 MHz). Power: 10-kw visual, aural. Antenna: 554-ft above av. terrain, 436-ft. above ground, 1417-ft. above sea level.

Latitude 42° 18' 23"
Longitude 85° 39' 25"

FCC Digital File Number: BMPEDT-20031024AAD. Granted: November 29, 2004.

Note: Latitude and longitude coordinates shown are based on the North American Datum of 1927 (NAD 27) as currently required by the Mass Media Bureau of the FCC.

Ownership: Grand Valley State U.

Began Operation: October 1, 1984.

Represented (legal): Arter & Hadden LLP.

Personnel:

- Michael Walenta, General Manager.
- Fred Martino, News Director & Public Affairs Manager.
- Bob Lambert, Chief Engineer.
- Carrie Corbin, Program Director.
- Pamela Holtz, Promotion Director.
- Michael Haifley, Development Manager.
- Phil Lane, Production Manager.
- Ed Spier, Traffic Manager.

WGVK-DT
Kalamazoo
Ch. 5

Licensee: Grand Valley State U., 301 W. Fulton, Grand Rapids, MI 49504.

Studio: 301 W. Fulton St., Grand Rapids, MI 49504.

Mailing Address: 301 W. Fulton St., Grand Rapids, MI 49504.

Phone: 616-331-6666. Fax: 616-331-6625.

Email: genmanager@wgvu.org **Web Site:** http://www.wgvu.org

Technical Facilities: Channel No. 5 (76-82 MHz). Authorized power: 10-kw visual, aural. Antenna: 554-ft above av. terrain, 436-ft. above ground, 1417-ft. above sea level.

Latitude 42° 18' 23"
Longitude 85° 39' 25"

Note: Latitude and longitude coordinates shown are based on the North American Datum of 1927 (NAD 27) as currently required by the Mass Media Bureau of the FCC.

Ownership: Grand Valley State U.

Began Operation: Station operating; no on-air date.

Personnel:

- Michael Walenta, General Manager.
- Fred Martino, News Director & Public Affairs Manager.
- Bob Lambert, Chief Engineer.
- Carrie Corbin, Program Director.
- Pamela Holtz, Promotion Director.
- Michael Haifley, Development Director.
- Phil Lane, Production Manager.
- Ed Spier, Traffic Manager.

WCMW
Manistee
Ch. 21

Licensee: Central Michigan U., 1999 E. Campus Dr., Mount Pleasant, MI 48859.

Studio: 1999 E. Campus Dr., Mount Pleasant, MI 48859.

Mailing Address: 1999 E. Campus Dr., Mount Pleasant, MI 48859.

Phone: 989-774-3105. Fax: 989-774-4427.

Email: cmstv@mail.cmich.edu; grant1eb@cmich.edu **Web Site:** http://www.wcmu.org

Technical Facilities: Channel No. 21 (512-518 MHz). Authorized power: 224.4-kw max. visual, 22.44-kw aural. Antenna: 340-ft above av. terrain, 298-ft. above ground, 1018-ft. above sea level.

Latitude 44° 03' 57"
Longitude 86° 19' 58"

Transmitter: 3-mi. W of Rte. 31, 12.5-mi. S of Manistee.

Digital Facilities: Channel No. 58 (734-740 MHz). Power: 25-kw max. visual. Antenna: 305-ft above av. terrain, 236-ft. above ground, 955-ft. above sea level.

Latitude 44° 03' 57"
Longitude 86° 19' 58"

FCC Digital File Number: BMPEDT-20030805AIM. Granted: August 25, 2003.

Note: Latitude and longitude coordinates shown are based on the North American Datum of 1927 (NAD 27) as currently required by the Mass Media Bureau of the FCC.

Satellite Earth Stations: Andrew, 10-meter C-band; AFC, 3.7-meter C-band; Scientific-Atlanta, Rockwell, Collins receivers.

Ownership: Central Michigan U.

Began Operation: September 7, 1984.

Represented (legal): Dow, Lohnes & Albertson PLLC.

Personnel:

- Ed Grant, General Manager.
- Randy Kapenga, Technical Services Director.
- Kim Walters, Business Manager.
- Rick Schudiske, Program Director.
- Linda Dielman, Promotion Director.
- Tom Endres, Development Director.
- Brian Baker, Production Manager.

WCMW-DT
Manistee
Ch. 58

Licensee: Central Michigan U., 1999 E. Campus Dr., Mount Pleasant, MI 48859.

Studio: 1999 E. Campus Dr., Mount Pleasant, MI 48859.

Mailing Address: 1999 E. Campus Dr., Mount Pleasant, MI 48859.

Phone: 989-774-3105. Fax: 989-774-4427.

Email: cmstv@mail.cmich.edu; grant1eb@cmich.edu **Web Site:** http://www.wcmu.org

Technical Facilities: Channel No. 58 (734-740 MHz). Authorized power: 25-kw max. visual. Antenna: 305-ft above av. terrain, 236-ft. above ground, 955-ft. above sea level.

Latitude 44° 03' 57"
Longitude 86° 19' 58"

Note: Latitude and longitude coordinates shown are based on the North American Datum of 1927 (NAD 27) as currently required by the Mass Media Bureau of the FCC.

Ownership: Central Michigan U.

Began Operation: Station operating; no on-air date.

Personnel:

- Ed Grant, General Manager.
- Randy Kapenga, Technical Services Director.
- Kim Walters, Business Manager.
- Rick Schudiske, Program Director.
- Linda Dielman, Promotion Director.
- Tom Endres, Development Director.
- Brian Baker, Production Manager.

WNMU Marquette Ch. 13

Licensee: Board of Control of Northern Michigan U., 1401 Presque Isle Ave., Marquette, MI 49855.

Studio: Learning Resources Bldg., Northern Michigan U., Marquette, MI 49855.

Mailing Address: 1401 Presque Isle Ave., Marquette, MI 49855.

Phones: 906-227-9668; 800-227-9668. Fax: 906-227-2905.

Email: bturmer@nmu.edu Web Site: <http://www.nmu.edu/wnmuv>

Technical Facilities: Channel No. 13 (210-216 MHz). Authorized power: 316-kw visual, 63.1-kw aural. Antenna: 1090-ft above av. terrain, 1101-ft. above ground, 2601-ft. above sea level.

Latitude	46°	21'	09"
Longitude	87°	51'	32"

Holds CP for change to 1089-ft above av. terrain, 1050-ft. above ground, 2552-ft. above sea level lat. 46° 21' 10.2", long. 89° 51' 14.5"; BPET-20060710ACN.

Transmitter: 6.7-mi. from Republic.

Digital Facilities: Channel No. 33 (584-590 MHz). Power: 50-kw max. visual, aural. Antenna: 561-ft above av. terrain, 400-ft. above ground, 1663-ft. above sea level.

Latitude	46°	30'	52"
Longitude	87°	29'	07"

FCC Digital File Number:

BPEDT-20000501AGD. Granted: August 10, 2006.

Note: Latitude and longitude coordinates shown are based on the North American Datum of 1927 (NAD 27) as currently required by the Mass Media Bureau of the FCC.

Satellite Earth Stations: NEC; Vertex, 6.1-meter Ku-band; Rockwell, 7.6-meter C-band; Rockwell, Omni receivers.

Radio Stations(s): WNMU-FM, 100-kw, 90.1 MHz (No. 211), 1000-ft.

News Service: UPI.

Ownership: Northern Michigan U.

Began Operation: December 28, 1972.

Represented (legal): Cohn & Marks LLP.

Personnel:

Eric Smith, General Manager & Production Manager.

Bruce S. Turner, Station Manager.

Keith Martin, Chief Engineer.

Bob Thomson, Producer & Director.

Sonya Chrisman, Producer & Director.

WNMU-DT Marquette Ch. 33

Licensee: Board of Control of Northern Michigan U., 1401 Presque Isle Ave., Marquette, MI 49855.

Studio: Learning Resources Bldg., Northern Michigan U., Marquette, MI 49855.

Mailing Address: 1401 Presque Isle Ave., Marquette, MI 49855.

Phones: 906-227-9668; 800-227-9668. Fax: 906-227-2905.

Email: bturmer@nmu.edu Web Site: <http://www.nmu.edu/wnmuv>

Technical Facilities: Channel No. 33 (584-590 MHz). Authorized power: 50-kw max. visual, aural. Antenna: 561-ft above av. terrain, 400-ft. above ground, 1663-ft. above sea level.

Latitude	46°	30'	52"
Longitude	87°	29'	07"

Holds CP for change to 46.7-kw max. visual, 451-ft above av. terrain, 290-ft. above ground, 1552-ft. above sea level; BPEDT-20060628ACT.

Note: Latitude and longitude coordinates shown are based on the North American Datum of 1927 (NAD 27) as currently required by the Mass Media Bureau of the FCC.

Ownership: Northern Michigan U.

Began Operation: July 12, 2004.

Personnel:

Eric Smith, General Manager & Production Manager.

Bruce Turner, Station Manager.

Keith Martin, Chief Engineer.

Bob Thomson, Producer & Director.

Sonya Chrisman, Producer & Director.

WCMU-DT Mount Pleasant Ch. 56

Licensee: Central Michigan U., 1999 E. Campus Dr., Mount Pleasant, MI 48859.

Studio: 1999 E. Campus Dr., Mount Pleasant, MI 48859.

Mailing Address: 1999 E. Campus Dr., Mount Pleasant, MI 48859.

Phone: 989-774-3105. Fax: 989-774-4427.

Email: grant1eb@cmich.edu Web Site: <http://www.wcmu.org>

Technical Facilities: Channel No. 56 (722-728 MHz). Authorized power: 400-kw max. visual. Antenna: 981-ft above av. terrain, 942-ft. above ground, 2028-ft. above sea level.

Latitude	43°	45'	11"
Longitude	85°	12'	40"

Note: Latitude and longitude coordinates shown are based on the North American Datum of 1927 (NAD 27) as currently required by the Mass Media Bureau of the FCC.

Ownership: Central Michigan U.

Began Operation: September 14, 2005.

Personnel:

Ed Grant, General Manager.

Randy Kapenga, Technical Services Director.

Kim Walters, Business Manager.

Rick Schudiske, Program Director.

Linda Dielman, Promotion Director.

Brian Baker, Production Manager.

Tom Endres, Development Director.

WCMU-TV Mount Pleasant Ch. 14

Licensee: Central Michigan U., 1999 E. Campus Dr., Mount Pleasant, MI 48859.

Studio: 1999 E. Campus Dr., Mount Pleasant, MI 48859.

Mailing Address: 1999 E. Campus Dr., Mount Pleasant, MI 48859.

Phone: 989-774-3105. Fax: 989-774-4427.

Email: grant1eb@cmich.edu Web Site: <http://www.wcmu.org>

Technical Facilities: Channel No. 14 (470-476 MHz). Authorized power: 204-kw max. & 200-kw horizontal visual, & 40-kw horizontal aural. Antenna: 530-ft above av. terrain, 547-ft. above ground, 1344-ft. above sea level.

Latitude	43°	34'	24"
Longitude	84°	46'	21"

Transmitter: 0.4-mi. W of Blue Grass Rd. & old U.S. Rte. 27.

Digital Facilities: Channel No. 56 (722-728 MHz). Power: 400-kw max. visual. Antenna: 981-ft above av. terrain, 942-ft. above ground, 2028-ft. above sea level.

Latitude	43°	45'	11"
Longitude	85°	12'	40"

FCC Digital File Number:

BPEDT-20000404AAP. Granted: April 25, 2002.

Note: Latitude and longitude coordinates shown are based on the North American Datum of 1927 (NAD 27) as currently required by the Mass Media Bureau of the FCC.

Satellite Earth Stations: Andrew, 10-meter C-band; AFC, 3.7-meter C-band; Scientific-Atlanta, Rockwell, Collins receivers.

Radio Stations(s): WCMU-FM, 100-kw, 89.5 MHz (No. 208), 420-ft.

Ownership: Central Michigan U.

Began Operation: March 29, 1967.

Represented (legal): Dow, Lohnes & Albertson PLLC.

Personnel:

Or. Ed Grant, General Manager.

Randy Kapenga, Technical Services Director.

Kim Walters, Business Manager.

Rick Schudiske, Program Director.

Linda Dielman, Promotion Director.

Tom Endres, Development Director.

Brian Baker, Production Manager.

WDCP-DT University Center Ch. 18

Grantee: Delta College, 1961 Delta Rd., University Center, MI 48710.

Studio: Delta College, 1961 Delta Rd., University Center, MI 48710.

Mailing Address: 1961 Delta Rd., University Center, MI 48710.

Phone: 989-686-9350. Fax: 989-686-0155.

Email: wcdp@delta.edu Web Site: <http://www.delta.edu/broadcasting>

Technical Facilities: Channel No. 18 (494-500 MHz). Authorized power: 50-kw max. visual. Antenna: 463-ft above av. terrain, 466-ft. above ground, 1066-ft. above sea level.

Latitude	43°	33'	42"
Longitude	83°	58'	52"

Note: Latitude and longitude coordinates shown are based on the North American Datum of 1927 (NAD 27) as currently required by the Mass Media Bureau of the FCC.

Ownership: Delta College.

Began Operation: Station operating; no on-air date

Personnel:

Barry B. Baker, General Manager & Executive Director, Communications Technology.

Pam Clark, Station Manager.

Tom Garnett, Chief Engineer.

Kent Wieland, Program Director.

Scott Seeburger, Business & Community Relations Coordinator.

Tom Bennett, Production Manager.

Chris Fleming, Operations & Traffic Manager.

Diane Palm-Osantowski, Membership Coordinator.

WDCP-TV University Center Ch. 19

Licensee: Delta College, 1961 Delta Rd., University Center, MI 48710.

Studio: Delta College, 1961 Delta Rd., University Center, MI 48710.

Mailing Address: 1961 Delta Rd., Delta College, University Center, MI 48710.

Phone: 989-686-9350. Fax: 989-686-0155.

Email: wcdp@delta.edu Web Site: <http://www.delta.edu/broadcasting>

Technical Facilities: Channel No. 19 (500-506 MHz). Authorized power: 1290-kw max. & 1070-kw horizontal visual, 129-kw & 107-kw horizontal aural. Antenna: 460-ft above av. terrain, 496-ft. above ground, 1101-ft. above sea level.

Latitude	43°	33'	42.7"
Longitude	83°	58'	53.7"

Transmitter: 0.8-mi. NNW of Delta Rd. & Four Mile Rd. intersection.

Digital Facilities: Channel No. 18 (494-500 MHz). Power: 50-kw max. visual. Antenna: 463-ft above av. terrain, 466-ft. above ground, 1066-ft. above sea level.

Latitude	43°	33'	42"
Longitude	83°	58'	52"

FCC Digital File Number:

BPEDT-20000217ABB. Granted: September 12, 2001.

Note: Latitude and longitude coordinates shown are based on the North American Datum of 1927 (NAD 27) as currently required by the Mass Media Bureau of the FCC.

Multichannel TV Sound: Stereo and separate audio program.

Satellite Earth Station: Harris; Collins, 10-meter C-band; Rockwell receivers.

News Service: PBS.

Ownership: Delta College.

Began Operation: October 12, 1964.

Represented (legal): Cohn & Marks LLP.

Represented (engineering): Cohen Dippell & Everist PC.

Personnel:

Barry G. Baker, General Manager & Executive Director, Communications Technology.

Pam Clark, Station Manager.

Tom Garnett, Chief Engineer.

Scott Seeburger, Business & Community Relations Coordinator.

Kent Wieland, Program Director.

Tom Bennett, Production Manager.

Chris Fleming, Operations & Traffic Manager.

Diane Palm-Osantowski, Membership Coordinator.

Robert Rakow, Broadcast Operations Director.

Jon Panzer, Station Manager & Engineering Director.

Anne Kells, Director, Finance.

Shirley Schwarz, Program Director.

Tim Bakken, Production Manager.

Tania Neptune, Traffic Coordinator.

**KWCM-TV
Appleton
Ch. 10**

Licensee: West Central Minnesota Educational TV Co., 120 W. Schlieman Ave., Appleton, MN 56208.

Studio: 120 W. Schlieman, Appleton, MN 56208.

Mailing Address: 120 W. Schlieman, Appleton, MN 56208.

Phones: 320-289-2622; 800-726-3178. Fax: 320-289-2634.

Email: yourtv@pioneer.org **Web Site:** http://www.pioneer.org

Technical Facilities: Channel No. 10 (192-198 MHz). Authorized power: 316-kw visual, 31.6-kw aural. Antenna: 1200-ft above av. terrain, 1284-ft. above ground, 2284-ft. above sea level.

Latitude 45° 10' 03"
Longitude 96° 00' 02"

Transmitter: 2.8-mi. S of Appleton.

Digital Facilities: Channel No. 31 (572-578 MHz). Power: 288-kw max. visual, aural. Antenna: 1195-ft above av. terrain, 1173-ft. above ground, 2208-ft. above sea level.

Latitude 45° 10' 03"
Longitude 96° 00' 02"

FCC Digital File Number: BMPEDT-20060503ABG. Granted: May 12, 2006.

Note: Latitude and longitude coordinates shown are based on the North American Datum of 1927 (NAD 27) as currently required by the Mass Media Bureau of the FCC.

Satellite Earth Station: RCA; Vertex, 6.1-meter; General Instrument receivers.

Ownership: West Central Minnesota ETV Corp.

Began Operation: January 21, 1966.

Personnel:

Glen Cerny, General Manager & Underwriting Manager.

Robert Rakow, Broadcast Operations Director.

Jon Panzer, Station Manager & Engineering Director.

Anne Kells, Director, Finance.

Shirley Schwarz, Program Director.

Tim Bakken, Production Manager.

Tania Neptune, Traffic Coordinator.

**KSMQ-DT
Austin
Ch. 20**

Grantee: Southern Minnesota Quality Broadcasting Inc., 2000 8th Ave. NW, Austin, MN 55912.

Studio: 2000 8th Ave. NW, Austin, MN 55912.

Mailing Address: 2000 8th Ave. NW, Austin, MN 55912.

Phone: 507-433-0678. Fax: 507-433-0670.

Email: dheiny@ksmq.org **Web Site:** http://www.ksmq.org

Technical Facilities: Channel No. 20 (506-512 MHz). Authorized power: 400-kw max. visual. Antenna: 994-ft above av. terrain, 1001-ft. above ground, 2352-ft. above sea level.

Latitude 43° 38' 34"
Longitude 92° 31' 35"

Note: Latitude and longitude coordinates shown are based on the North American Datum of 1927 (NAD 27) as currently required by the Mass Media Bureau of the FCC.

Ownership: Southern Minnesota Quality Broadcasting Inc.

Began Operation: Station operating under Special Temporary Authority at 34.2-kw max. visual; no on-air date

Represented (legal): Schwartz, Woods & Miller.

Personnel:

Danielle Heiny, Acting Station Manager.

Shawn Weitzel, Broadcast Engineering Director.

Rick Indretle, Financial Manager.

Shawn Martin, Producer & Director.

Suzi Stone, Operations & Traffic Manager.

Cindy Samuel, Corporate Sponsorship.

Jennifer Habana, Outreach & Ready to Learn.

Digital Facilities: Channel No. 20 (506-512 MHz). Power: 400-kw max. visual. Antenna: 994-ft above av. terrain, 1001-ft. above ground, 2352-ft. above sea level.

Latitude 43° 38' 34"
Longitude 92° 31' 35"

FCC Digital File Number: BPEDT-20000501AGW. Granted: May 22, 2002.

Note: Latitude and longitude coordinates shown are based on the North American Datum of 1927 (NAD 27) as currently required by the Mass Media Bureau of the FCC.

Satellite Earth Station: Harris; Vertex, 6.1-meter; General Instrument receivers.

Ownership: Southern Minnesota Quality Broadcasting Inc.

Began Operation: October 17, 1972. Sale to Southern Minnesota Quality Broadcasting Inc. by Independent School District #492 approved by FCC May 6, 2005.

Represented (legal): Schwartz, Woods & Miller.

Represented (engineering): Cohen Dippell & Everist PC.

Personnel:

Danielle Heiny, Acting Station Manager.

Shawn Weitzel, Broadcast Engineering Director.

Rick Indretle, Financial Manager.

Shawn Martin, Producer & Director.

Suzi Stone, Operations & Traffic Manager.

Cindy Samuel, Corporate Sponsorship.

Jennifer Habana, Outreach & Ready to Learn.

Minnesota

**KWCM-DT
Appleton
Ch. 31**

Licensee: West Central Minnesota Educational TV Co., 120 W. Schlieman Ave., Appleton, MN 56208.

Studio: 120 W. Schlieman, Appleton, MN 56208.

Mailing Address: 120 W. Schlieman, Appleton, MN 56208.

Phones: 320-289-2622; 800-726-3178. Fax: 320-289-2634.

Email: yourtv@pioneer.org **Web Site:** http://www.pioneer.org

Technical Facilities: Channel No. 31 (572-578 MHz). Authorized power: 288-kw max. visual, aural. Antenna: 1195-ft above av. terrain, 1173-ft. above ground, 2208-ft. above sea level.

Latitude 45° 10' 03"
Longitude 96° 00' 02"

Note: Latitude and longitude coordinates shown are based on the North American Datum of 1927 (NAD 27) as currently required by the Mass Media Bureau of the FCC.

Ownership: West Central Minnesota ETV Corp.

Began Operation: Station operating; no on-air date

Personnel:

Glen Cerny, General Manager & Underwriting Manager.

**KAWE
Bemidji
Ch. 9**

Licensee: Northern Minnesota Public Television Inc., Bemidji State U., Bemidji, MN 56601.

Studio: Deputy Hall, Bemidji State U., Bemidji, MN 56601.

Mailing Address: 1500 Birchmont Dr. NE, PO Box 9, Bemidji, MN 56601-2699.

Phone: 218-751-3407. Fax: 218-751-3142.

Email: viewerservices@lakelandptv.org **Web Site:** http://www.lakelandptv.org

Technical Facilities: Channel No. 9 (186-192 MHz). Authorized power: 316-kw visual, 30.2-kw aural. Antenna: 1080-ft above av. terrain, 1078-ft. above ground, 2498-ft. above sea level.

Latitude 47° 42' 03"
Longitude 94° 29' 15"

Transmitter: 2.75-mi. SE of Blackduck.

Digital Facilities: Channel No. 18 (494-500 MHz). Power: 80-kw max. visual. Antenna: 994-ft above av. terrain, 951-ft. above ground, 2371-ft. above sea level.

Latitude 47° 42' 03"
Longitude 94° 29' 14"

FCC Digital File Number: BMPEDT-20030324ADR. Granted: May 29, 2003.

**KSMQ-TV
Austin
Ch. 15**

Licensee: Southern Minnesota Quality Broadcasting Inc., 2000 8th Ave. NW, Austin, MN 55912.

Studio: 2000 8th Ave. NW, Austin, MN 55912.

Mailing Address: 2000 8th Ave. NW, Austin, MN 55912.

Phones: 507-433-0678; 800-658-2539. Fax: 507-433-0670.

Email: dheiny@ksmq.org **Web Site:** http://www.ksmq.org

Technical Facilities: Channel No. 15 (476-482 MHz). Authorized power: 1200-kw max. visual. Antenna: 381-ft above av. terrain, 443-ft. above ground, 1617-ft. above sea level.

Latitude 43° 40' 34"
Longitude 93° 00' 09"

Transmitter: 2000 8th Ave. NW.

Note: Latitude and longitude coordinates shown are based on the North American Datum of 1927 (NAD 27) as currently required by the Mass Media Bureau of the FCC.

Multichannel TV Sound: Stereo only.

Satellite Earth Station: Phillips; Andrew, 6-meter Ku-band; Standard Communications, General receivers.

Ownership: Northern Minnesota Public TV Inc.
Began Operation: June 1, 1980.

Represented (legal): Dow, Lohnes & Albertson PLLC.

Represented (engineering): Cohen Dippell & Everist PC.

Personnel:

Bill Sanford, General Manager & Director of Engineering.

Dennis Weimann, News Director.

Tom Lembrick, Engineering Manager.

Tim McMahon, Broadcast Engineering Manager.

Ron Johnson, Design & Promotion Manager.

Deb McGregor-Pfleger, Development Director & Assistant General Manager.

Jess Skala, Traffic & Operations Manager.

Jeff Hanks, Program Manager.

KAWB-DT

Bemidji

Ch. 18

Licensee: Northern Minnesota Public Television Inc., 1500 Birchmont Dr. NE, PO Box 9, Bemidji, MN 56601.

Studio: Deputy Hall, Bemidji State U., Bemidji, MN 56601.

Mailing Address: 1500 Birchmont Dr. NE, PO Box 9, Bemidji, MN 56601.

Phone: 218-751-3407. Fax: 218-751-3142.

Email: viewerservices@lakelandptv.org **Web Site:** <http://www.lakelandptv.org>

Technical Facilities: Channel No. 18 (494-500 MHz). Authorized power: 80-kw max. visual. Antenna: 994-ft above av. terrain, 951-ft. above ground, 2371-ft. above sea level.

Latitude	47°	42'	03"
Longitude	94°	29'	14"

Transmitter: 2.75-mi. SE of Blackduck.

Note: Latitude and longitude coordinates shown are based on the North American Datum of 1927 (NAD 27) as currently required by the Mass Media Bureau of the FCC.

Ownership: Northern Minnesota Public TV Inc.

Began Operation: Station operating; no on-air date.

Personnel:

Bill Sanford, General Manager & Director of Engineering.

Dennis Weimann, News Director.

Tom Lembrick, Engineering Manager.

Tim McMahon, Broadcast Engineering Manager.

Ron Johnson, Design & Promotion Manager.

Deb McGregor-Pfleger, Development Director & Assistant General Manager.

Jeff Hanks, Program Manager.

Jess Skala, Traffic & Operations Manager.

KAWB

Brainerd

Ch. 22

Licensee: Northern Minnesota Public Television Inc., Bemidji State U., 1500 Birchmont Dr. NE, PO Box 9, Bemidji, MN 56601.

Studio: 1500 Birchmont Dr. NE, Bemidji State U., Bemidji, MN 56601.

Mailing Address: 1500 Birchmont Dr. NE, PO Box 9, Bemidji, MN 56601-2699.

Phones: 218-746-3134; 218-751-3407. Fax: 218-751-3142.

Email: dhegstad@lakelandptv.org **Web Site:** <http://www.lakelandptv.org>

Technical Facilities: Channel No. 22 (518-524 MHz). Authorized power: 221.3-kw max. visual, 22.1-kw aural. Antenna: 747-ft above av. terrain, 650-ft. above ground, 2022-ft. above sea level.

Latitude	46°	25'	21"
Longitude	94°	27'	41"

Transmitter: E of Rte. 1, 6.1-mi. N of Rte. 210, Pilager.

Digital Facilities: Channel No. 28 (554-560 MHz). Power: 46.8-kw max. visual. Antenna: 745-ft above av. terrain, 653-ft. above ground, 2024-ft. above sea level.

Latitude	46°	25'	21"
Longitude	94°	27'	42"

FCC Digital File Number: BPEOT-20000203AAE. Granted: June 23, 2000.

Note: Latitude and longitude coordinates shown are based on the North American Datum of 1927 (NAD 27) as currently required by the Mass Media Bureau of the FCC.

Multichannel TV Sound: Stereo only.

Satellite Earth Station: NEC; Rockwell, 10-meter.

News Service: AP.

Ownership: Northern Minnesota Public TV Inc.

Began Operation: March 1, 1988.

Represented (legal): Dow, Lohnes & Albertson PLLC.

Represented (engineering): Cohen Dippell & Everist PC.

Personnel:

Bill Sanford, General Manager.

Daniel Hegstad, Station Manager.

Dennis Weimann, News Director.

Tom Lembrick, Chief Engineer.

Tim McMahon, Broadcast Engineer.

Ron Johnson, Promotion Director.

Deb McGragor-Pfleger, Development Director & Assistant General Manager.

Jess Skala, Operations & Traffic Manager.

Jeff Hanks, Program Manager.

KAWB-DT

Brainerd

Ch. 28

Licensee: Northern Minnesota Public Television Inc., 1500 Birchmont Dr. NE, PO Box 9, Bemidji, MN 56601.

Studio: 1500 Birchmont Dr. NE, Bemidji, MN 56601.

Mailing Address: 1500 Birchmont Dr. NE, PO Box 9, Bemidji, MN 56601.

Phone: 218-751-3407. Fax: 218-751-3142.

Email: dhegstad@lakelandptv.org **Web Site:** <http://www.lakelandptv.org>

Technical Facilities: Channel No. 28 (554-560 MHz). Authorized power: 46.8-kw max. visual. Antenna: 745-ft above av. terrain, 653-ft. above ground, 2024-ft. above sea level.

Latitude	46°	25'	21"
Longitude	94°	27'	42"

Transmitter: E of Rte. 1 & 6.1-mi. N of Hwy. 210 & Rte. 1 intersection.

Note: Latitude and longitude coordinates shown are based on the North American Datum of 1927 (NAD 27) as currently required by the Mass Media Bureau of the FCC.

Ownership: Northern Minnesota Public TV Inc.

Began Operation: Station operating; no on-air date.

Personnel:

Bill Sanford, General Manager.

Daniel Hegstad, Station Manager.

Dennis Weimann, News Director.

Tom Lembrick, Chief Engineer.

Tim McMahon, Broadcast Engineer.

Ron Johnson, Promotion Director.

Deb McGragor-Pfleger, Development Director & Assistant General Manager.

Jess Skala, Operations & Traffic Manager.

Jeff Hanks, Program Manager.

KCGE-DT

Crookston

Ch. 16

Licensee: Prairie Public Broadcasting Inc., PO Box 3240, Fargo, ND 58108.

Studio: 207 N. 5th St., Fargo, ND 58102.

Mailing Address: PO Box 3240, Fargo, ND 58108-3240.

Phone: 701-241-6900. Fax: 701-239-7650.

Email: info@prairiepublic.org **Web Site:** <http://www.prairiepublic.org>

Technical Facilities: Channel No. 16 (482-488 MHz). Authorized power: 105-kw max. visual, aural. Antenna: 720-ft above av. terrain, 720-ft. above ground, 1625-ft. above sea level.

Latitude	47°	58'	38"
Longitude	96°	36'	18"

Note: Latitude and longitude coordinates shown are based on the North American Datum of 1927 (NAD 27) as currently required by the Mass Media Bureau of the FCC.

Ownership: Prairie Public Broadcasting Inc.

Began Operation: October 1, 2003. Station went directly to digital broadcast; no analog application.

Personnel:

Jack E. Harris, President & Chief Executive Officer.

Cheryl Heller, Television Operations Manager.

Jack Anderson, Engineering Director.

Don Berg, Vice President & Chief Operating Officer.

Bob Dambach, Program & Production Director.

Marie Lucero, Promotion Manager.

Nancy L. Wood, Director, Development.

Burley Barnett, Corporate Support Manager.

Stephanie Chimeziri, Customer Service Coordinator.

Bev Pearson, Education Services.

WDSE-DT

Duluth

Ch. 38

Licensee: Duluth-Superior Area Educational TV Corp., 1202 E. University Circle, Duluth, MN 55811.

Studio: 632 Niagara Court, Duluth, MN 55811.

Mailing Address: 632 Niagara Court, Duluth, MN 55811.

Phone: 218-724-8567. Fax: 218-724-4269.

Email: pbsaigt@wdse.org **Web Site:** <http://www.wdse.org>

Technical Facilities: Channel No. 38 (614-620 MHz). Authorized power: 650-kw max. visual, aural. Antenna: 912-ft above av. terrain, 679-ft. above ground, 1942-ft. above sea level.

Latitude	46°	47'	30"
Longitude	92°	07'	21"

Note: Latitude and longitude coordinates shown are based on the North American Datum of 1927 (NAD 27) as currently required by the Mass Media Bureau of the FCC.

Ownership: Duluth-Superior Area ETV Corp.

Began Operation: Station operating under Special Temporary Authority at 600-kw max. visual; no on-air date

Personnel:

Allen D. Harmon, President & General Manager.

Ronald F. Anderson, Program & Production Manager.

Jodi Hagen, Promotion & Creative Services Director.

Cheryl Loeper, Development Director

Patti Alberg, Traffic Manager.

WDSE-TV

Duluth

Ch. 8

Licensee: Duluth-Superior Area Educational TV Corp., 1202 E. University Circle, Duluth, MN 55811.

Studio: 632 Niagara Court, Duluth, MN 55811.

Mailing Address: 632 Niagara Court, Duluth, MN 55811.

Phone: 218-724-8567. Fax: 218-724-4269.

Email: pbseight@wdse.org Web Site: <http://www.wdse.org>

Technical Facilities: Channel No. 8 (180-186 MHz). Authorized power: 316-kw visual, 31.6-kw aural. Antenna: 954-ft above av. terrain, 784-ft. above ground, 2049-ft. above sea level.

Latitude	46°	47'	31"
Longitude	92°	07'	21"

Transmitter: 1524 Orange St.

Digital Facilities: Channel No. 38 (614-620 MHz). Power: 650-kw max. visual, aural. Antenna: 912-ft above av. terrain, 679-ft. above ground, 1942-ft. above sea level.

Latitude	46°	47'	30"
Longitude	92°	07'	21"

FCC Digital File Number: BMPEDT-20060622AAG. Granted: June 28, 2006.

Note: Latitude and longitude coordinates shown are based on the North American Datum of 1927 (NAD 27) as currently required by the Mass Media Bureau of the FCC.

Multichannel TV Sound: Stereo only.

Satellite Earth Station: RCA; Vertex, 6.1-meter; General Instrument receivers.

Ownership: Duluth-Superior Area ETV Corp. Began Operation: September 1, 1964.

Personnel:

Allen D. Harmon, President & General Manager.

Ronald F. Anderson, Program & Production Manager.

Jodi Hagen, Promotion & Creative Services Director.

Cheryl Leeper, Development Director.

Patti Alberg, Traffic Manager.

KTCA-DT
St. Paul
Ch. 34

Grantee: Twin Cities Public Television, 172 E. 4th St., St. Paul, MN 55101.

Studio: 172 E. 4th St., St. Paul, MN 55101.

Mailing Address: 172 E. 4th St., St. Paul, MN 55101.

Phone: 651-222-1717. Fax: 651-229-1282.

Email: viewerservices@tpt.org Web Site: <http://www.tpt.org>

Technical Facilities: Channel No. 34 (590-596 MHz). Authorized power: 662-kw max. visual, aural. Antenna: 1349-ft above av. terrain, 1358-ft. above ground, 2266-ft. above sea level.

Latitude	45°	03'	30"
Longitude	93°	07'	27"

Transmitter: 540 Gramsie Rd., Shoreview.

Note: Latitude and longitude coordinates shown are based on the North American Datum of 1927 (NAD 27) as currently required by the Mass Media Bureau of the FCC.

Ownership: Twin Cities Public Television Inc.

Began Operation: Station operating under Special Temporary Authority at 350-kw max. visual; no on-air date

Personnel:

James R. Pagliarini, President & Chief Executive Officer.

Dan Thomas, Vice President, Engineering.

Glenn Fisher, Vice President, Development.

Gerald Richman, Vice President, National Production.

Bill Hanley, Vice President, Content.

Tom Holter, Program Director.

Timya Ewing, Traffic Manager.

Elsia Cordes, Marketing & Promotion Director.

Scott Hollisky, Chief Engineer.

KTCA-TV
St. Paul
Ch. 2

Licensee: Twin Cities Public Television Inc., 172 E. 4th St., St. Paul, MN 55101.

Studio: 172 E. 4th St., St. Paul, MN 55101.

Mailing Address: 172 E. 4th St., St. Paul, MN 55101.

Phone: 651-222-1717. Fax: 651-229-1282.

Email: viewerservices@tpt.org Web Site: <http://www.tpt.org>

Technical Facilities: Channel No. 2 (54-60 MHz). Authorized power: 100-kw visual, 20-kw aural. Antenna: 1290-ft above av. terrain, 1298-ft. above ground, 2209-ft. above sea level.

Latitude	45°	03'	30"
Longitude	93°	07'	27"

Transmitter: 540 Gramsie Rd., Shoreview.

Digital Facilities: Channel No. 34 (590-596 MHz). Power: 662-kw max. visual, aural. Antenna: 1349-ft above av. terrain, 1358-ft. above ground, 2266-ft. above sea level.

Latitude	45°	03'	30"
Longitude	93°	07'	27"

FCC Digital File Number: BMPEDT-20060718ACE. Granted: July 25, 2006.

Note: Latitude and longitude coordinates shown are based on the North American Datum of 1927 (NAD 27) as currently required by the Mass Media Bureau of the FCC.

Multichannel TV Sound: Stereo and separate audio program.

Satellite Earth Stations: Harris; Vertex, 9-meter C-band; Andrew, 10-meter C-band; General Instrument receivers.

Ownership: Twin Cities Public Television Inc. Began Operation: September 3, 1957.

Personnel:

James R. Pagliarini, President & Chief Executive Officer.

Dan Thomas, Vice President, Engineering.

Glenn Fisher, Vice President, Development.

Gerald Richman, Vice President, National Production.

Bill Hanley, Vice President, Content.

Tom Holter, Program Director.

Timya Ewing, Traffic Manager.

Elsia Cordes, Marketing & Promotion Director.

Scott Hollisky, Chief Engineer.

KTCI-DT
St. Paul
Ch. 16

Licensee: Twin Cities Public Television Inc., 172 E. 4th St., St. Paul, MN 55101.

Studio: 172 E. 4th St., St. Paul, MN 55101.

Mailing Address: 172 E. 4th St., St. Paul, MN 55101.

Phone: 651-222-1717. Fax: 651-329-1282.

Email: viewerservices@tpt.org Web Site: <http://www.tpt.org>

Technical Facilities: Channel No. 16 (482-488 MHz). Authorized power: 50-kw max. visual. Antenna: 1289-ft above av. terrain, 2282-ft. above ground, 2208-ft. above sea level.

Latitude	45°	03'	30"
Longitude	93°	07'	27"

Transmitter: 540 Gramsie Rd., Shoreview.

Note: Latitude and longitude coordinates shown are based on the North American Datum of 1927 (NAD 27) as currently required by the Mass Media Bureau of the FCC.

Multichannel TV Sound: Stereo and separate audio program.

Ownership: Twin Cities Public Television Inc.

Began Operation: July 1, 1999. Standard Definition.

Represented (sales): Bill Hanley.

Represented (legal): Arnold & Porter.

Represented (engineering): Bruce Jacobs.

Personnel:

James R. Pagliarini, President & Chief Executive Officer.

Dan Thomas, Vice President, Engineering.

Glenn Fisher, Vice President, Development.

Gerald Richman, Vice President, National Production.

Bill Hanley, Vice President, Content.

Timya Ewing, Traffic Manager.

Elsia Cordes, Marketing & Promotion Manager.

Tom Holter, Program Director.

Scott Hollisky, Chief Engineer.

KTCI-TV
St. Paul
Ch. 17

Licensee: Twin Cities Public Television Inc., 172 E. 4th St., St. Paul, MN 55101.

Studio: 172 E. 4th St., St. Paul, MN 55101.

Mailing Address: 172 E. 4th St., St. Paul, MN 55101.

Phone: 651-222-1717. Fax: 651-229-1282.

Email: viewerservices@tpt.org Web Site: <http://www.tpt.org>

Technical Facilities: Channel No. 17 (488-494 MHz). Authorized power: 331-kw max. visual, 28-kw aural. Antenna: 1289-ft above av. terrain, 1299-ft. above ground, 2208-ft. above sea level.

Latitude	45°	03'	30"
Longitude	93°	07'	27"

Transmitter: 540 Gramsie Rd., Shoreview.

Digital Facilities: Channel No. 16 (482-488 MHz). Power: 50-kw max. visual. Antenna: 1289-ft above av. terrain, 2282-ft. above ground, 2208-ft. above sea level.

Latitude	45°	03'	30"
Longitude	93°	07'	27"

FCC Digital File Number: BPEDT-19980728KE. Granted: September 25, 1998.

Note: Latitude and longitude coordinates shown are based on the North American Datum of 1927 (NAD 27) as currently required by the Mass Media Bureau of the FCC.

Ownership: Twin Cities Public Television Inc. Began Operation: May 4, 1965.

Personnel:

James R. Pagliarini, President & Chief Executive Officer.

Dan Thomas, Vice President, Engineering.

Glenn Fisher, Vice President, Development.

Gerald Richman, Vice President, National Production.

Bill Hanley, Vice President, Content.

Tom Holter, Program Director.

Timya Ewing, Traffic Manager.

Elsia Cordes, Marketing & Promotion Director.

Scott Hollisky, Chief Engineer.

KSMN
Worthington
Ch. 20

Licensee: West Central Minnesota Educational TV Co., 120 W. Schlieman Ave., Appleton, MN 56208.

Studio: 120 W. Schlieman, Appleton, MN 56208-1397.

Mailing Address: 120 W. Schlieman, Appleton, MN 56208-1397.

Phones: 320-289-2622; 800-726-3178. Fax: 320-289-2634.

Email: gcermy@pioneer.org Web Site: <http://www.pioneer.org>

Technical Facilities: Channel No. 20 (506-512 MHz). Authorized power: 2400-kw max. visual. Antenna: 1089-ft above av. terrain, 965-ft. above ground, 2792-ft. above sea level.

Latitude	43°	53'	53"
Longitude	95°	56'	50"

Transmitter: 1.5-mi. S of Chandler, Hwy. 91, Murray County.

Digital Facilities: Channel No. 15 (476-482 MHz). Power: 200-kw max. visual. Antenna: 952-ft above av. terrain, 830-ft. above ground, 2655-ft. above sea level.

Latitude	43°	53'	52"
Longitude	95°	56'	50"

FCC Digital File Number:

BPEDT-20000501AII. Granted: February 12, 2001.

Note: Latitude and longitude coordinates shown are based on the North American Datum of 1927 (NAD 27) as currently required by the Mass Media Bureau of the FCC.

Ownership: West Central Minnesota ETV Corp.

Began Operation: December 6, 1996.

Represented (engineering): D. L. Markey & Associates Inc.

Personnel:

Glen Cerny, General Manager & Underwriting Manager.

Robert Rakow, Broadcast Operations Director.

Jon Panzer, Station Manager & Engineering Director.

Anne Kells, Director, Finance.

Shirley Schwarz, Program Director.

Tim Bakken, Production Director.

Tania Neptune, Traffic Coordinator.

KSMN-DT Worthington

Ch. 15

Licensee: West Central Minnesota Educational TV Co., 120 W. Schlieman Ave., Appleton, MN 56208.

Studio: 120 W. Schlieman, Appleton, MN 56208.

Mailing Address: 120 W. Schlieman, Appleton, MN 56208.

Phones: 320-289-2622; 800-276-3178. Fax: 320-289-2634.

Email: gcerny@pioneer.org **Web Site:** http://www.pioneer.org

Technical Facilities: Channel No. 15 (476-482 MHz). Authorized power: 200-kw max. visual. Antenna: 952-ft above av. terrain, 830-ft. above ground, 2655-ft. above sea level.

Latitude	43°	53'	52"
Longitude	95°	56'	05"

Note: Latitude and longitude coordinates shown are based on the North American Datum of 1927 (NAD 27) as currently required by the Mass Media Bureau of the FCC.

Ownership: West Central Minnesota ETV Corp.

Began Operation: Station operating; no on-air date

Personnel:

Glen Cerny, General Manager & Underwriting Manager.

Robert Rakow, Broadcast Operations Director.

Jon Panzer, Station Manager & Engineering Director.

Anne Kells, Director, Finance.

Shirley Schwarz, Program Director.

Tim Bakken, Production Manager.

Tania Neptune, Traffic Coordinator.

Mississippi

WMAH-DT

Biloxi**Ch. 16**

Licensee: Mississippi Authority for ETV, 3825 Ridgewood Rd., Jackson, MS 39211.

Studio: 3825 Ridgewood Rd., Jackson, MS 39211.

Mailing Address: 3825 Ridgewood Rd., Jackson, MS 39211.

Phones: 601-432-6565; 800-922-9698. Fax: 601-432-6654.

Email: jerry.ladd@mpbonline.org **Web Site:** http://www.etv.state.ms.us

Technical Facilities: Channel No. 16 (482-488 MHz). Authorized power: 150-kw max. visual, aural. Antenna: 1565-ft above av. terrain, 1512-ft. above ground, 174-ft. above sea level.

Latitude	30°	45'	18"
Longitude	88°	56'	44"

Note: Latitude and longitude coordinates shown are based on the North American Datum of 1927 (NAD 27) as currently required by the Mass Media Bureau of the FCC.

Ownership: Mississippi Authority for ETV.

Began Operation: Station operating; no on-air date

Represented (engineering): Kessler & Gehman Associates Inc.

Represented (legal): Schwartz, Woods & Miller.

Personnel:

Marie Antoon, Executive Director.

Becky Cade, Director, Administration.

Dick Rizzo, News & Public Affairs Director.

Robert Lockhart, Director, Technical Services.

Jerry Ladd, Chief Network Engineer.

Maggie Gibson, Business Services Director.

Art Starkey, Program Director.

Gene Edwards, Director, Content Development.

Darryl Moses, Production Manager.

Brenda Busby, Traffic Manager.

Randy Tinney, Public Relations Director.

WMAH-TV

Biloxi**Ch. 19**

Licensee: Mississippi Authority for ETV, 3825 Ridgewood Rd., Jackson, MS 39211.

Studio: 3825 Ridgewood Rd., Jackson, MS 39211.

Mailing Address: 3825 Ridgewood Rd., Jackson, MS 39211.

Phones: 601-432-6565; 800-922-9698. Fax: 601-432-6654.

Email: jerry.ladd@mpbonline.org **Web Site:** http://www.etv.state.ms.us

Technical Facilities: Channel No. 19 (500-506 MHz). Authorized power: 1620-kw max. visual. Antenna: 1555-ft above av. terrain, 1503-ft. above ground, 1676-ft. above sea level.

Latitude	30°	45'	18"
Longitude	88°	56'	44"

Original Facilities: Channel No. 16 (482-488 MHz). Power: 150-kw max. visual, aural. Antenna: 1565-ft above av. terrain, 1512-ft. above ground, 174-ft. above sea level.

Latitude	30°	45'	18"
Longitude	88°	56'	44"

FCC Digital File Number: BPEDT-20021209AAM. Granted: February 04, 2003.

Note: Latitude and longitude coordinates shown are based on the North American Datum of 1927 (NAD 27) as currently required by the Mass Media Bureau of the FCC.

Ownership: Mississippi Authority for ETV.

Began Operation: January 14, 1972.

Represented (engineering): Kessler & Gehman Associates Inc.

Represented (legal): Schwartz, Woods & Miller.

Personnel:

Marie Antoon, Executive Director.

Becky Cade, Director, Administration.

Dick Rizzo, News & Public Affairs Director.

Robert Lockhart, Director, Technical Services.

Jerry Ladd, Chief Network Engineer.

Maggie Gibson, Business Services Director.

Art Starkey, Program Director.

Gene Edwards, Director, Content Development.

Darryl Moses, Production Manager.

Brenda Busby, Traffic Manager.

Randy Tinney, Public Relations Director.

WMAE-DT

Bonneville**Ch. 55**

Grantee: Mississippi Authority for ETV, 3825 Ridgewood Rd., Jackson, MI 39211.

Studio: 3825 Ridgewood Rd., Jackson, MS 39211.

Mailing Address: 3825 Ridgewood Rd., Jackson, MS 39211.

Phones: 601-432-6565; 800-922-9698. Fax: 501-432-6654.

Email: jerry.ladd@mpbonline.org **Web Site:** http://www.etv.state.ms.us

Technical Facilities: Channel No. 55 (716-722 MHz). Authorized power: 1000-kw max. visual, aural. Antenna: 775-ft above av. terrain, 548-ft. above ground, 1266-ft. above sea level.

Latitude	34°	40'	00"
Longitude	88°	45'	05"

Note: Latitude and longitude coordinates shown are based on the North American Datum of 1927 (NAD 27) as currently required by the Mass Media Bureau of the FCC.

Ownership: Mississippi Authority for ETV.

Began Operation: Station operating under Special Temporary Authority at 50-kw max. visual; no on-air date

Personnel:

Marie Antoon, Executive Director.

Becky Cade, Director, Administration.

Dick Rizzo, News & Public Affairs Director.

Robert Lockhart, Director, Technical Services.

Jerry Ladd, Chief Network Engineer

Maggie Gibson, Business Services Director.

Art Starkey, Program Director.

Gene Edwards, Director, Content Development.

Darryl Moses, Production Manager.

Brenda Busby, Traffic Manager.

Randy Tinney, Public Relations Director.

WMAE-TV

Booneville**Ch. 12**

Licensee: Mississippi Authority for ETV, 3825 Ridgewood Rd., Jackson, MS 39211.

Studio: 3825 Ridgewood Rd., Jackson, MS 39211.

Mailing Address: 3825 Ridgewood Rd., Jackson, MS 39211.

Phones: 601-432-6565; 800-922-9698. Fax: 601-432-6654.

Email: jerry.ladd@mpbonline.org **Web Site:** http://www.etv.state.ms.us

Technical Facilities: Channel No. 12 (204-210 MHz). Authorized power: 100-kw visual, 9.83-kw aural. Antenna: 741-ft above av. terrain, 538-ft. above ground, 1257-ft. above sea level.

Latitude	34°	40'	00"
Longitude	88°	45'	05"

Transmitter: 10.5-mi. W of Booneville.

Original Facilities: Channel No. 55 (716-722 MHz). Power: 1000-kw max. visual, aural. Antenna: 775-ft above av. terrain, 548-ft. above ground, 1266-ft. above sea level.

Latitude	34°	40'	00"
Longitude	88°	45'	05"

FCC Digital File Number: BPEDT-20000501AHZ. Granted: February 21, 2001.

Note: Latitude and longitude coordinates shown are based on the North American Datum of 1927 (NAD 27) as currently required by the Mass Media Bureau of the FCC.

Ownership: Mississippi Authority for ETV.

Began Operation: August 11, 1974.

Represented (engineering): Kessler & Gehman Associates Inc.

Represented (legal): Schwartz, Woods & Miller.

Personnel:

Marie Antoon, Executive Director.

Becky Cade, Director, Administration.

Dick Rizzo, News & Public Affairs Director.

Robert Lockhart, Director, Technical Services.

Jerry Ladd, Chief Network Engineer.
Maggie Gibson, Business Services Director.
Art Starkey, Program Director.
Gene Edwards, Director, Content Development.
Darryl Moses, Production Manager.
Brenda Busby, Traffic Manager.
Randy Tinney, Public Relations Director.

WMAU-DT
Bude
Ch. 18

Licensee: Mississippi Authority for ETV, 3825 Ridgewood Rd., Jackson, MS 39211.

Studio: 3825 Ridgewood Rd., Jackson, MS 39211.

Mailing Address: 3825 Ridgewood Rd., Jackson, MS 39211.

Phones: 601-432-6565; 800-992-9698. Fax: 601-432-6654.

Email: jerry.ladd@mpbonline.org **Web Site:** http://www.etv.state.ms.us

Technical Facilities: Channel No. 18 (494-500 MHz). Authorized power: 1000-kw max. visual. Antenna: 1119-ft above av. terrain, 1033-ft. above ground, 1519-ft. above sea level.

Latitude 31° 22' 22"
 Longitude 90° 45' 04"

Transmitter: N side of Hwy. 98, 8.3-mi. SE of Bude.

Note: Latitude and longitude coordinates shown are based on the North American Datum of 1927 (NAD 27) as currently required by the Mass Media Bureau of the FCC.

Ownership: Mississippi Authority for ETV.

Began Operation: Station operating; no on-air date

Personnel:

Marie Antoon, Executive Director.
Becky Cade, Director, Administration.
Dick Rizzo, News & Public Affairs Director.
Robert Lockhart, Director, Technical Services.
Jerry Ladd, Chief Network Engineer.
Maggie Gibson, Business Services Director.
Art Starkey, Program Director.
Gene Edwards, Director, Content Development.
Darryl Moses, Production Manager.
Brenda Busby, Traffic Manager.
Randy Tinney, Public Relations Director.

WMAU-TV
Bude
Ch. 17

Licensee: Mississippi Authority for ETV, 3825 Ridgewood Rd., Jackson, MS 39211.

Studio: 3825 Ridgewood Rd., Jackson, MS 39211.

Mailing Address: 3825 Ridgewood Rd., Jackson, MS 39211.

Phones: 601-432-6565; 800-922-9698. Fax: 601-432-6654.

Email: jerry.ladd@mpbonline.org **Web Site:** http://www.etv.state.ms.us

Technical Facilities: Channel No. 17 (488-494 MHz). Authorized power: 647.3-kw max. visual, 121-kw aural. Antenna: 1125-ft above av. terrain, 1040-ft. above ground, 1526-ft. above sea level.

Latitude 31° 22' 19"
 Longitude 90° 45' 05"

Transmitter: Rte. 1, Smithdale.

Digital Facilities: Channel No. 18 (494-500 MHz). Power: 1000-kw max. visual. Antenna: 1119-ft above av. terrain, 1033-ft. above ground, 1519-ft. above sea level.

Latitude 31° 22' 22"
 Longitude 90° 45' 04"

FCC Digital File Number: BPEDT-2000501AHS. Granted: February 12, 2001.

Note: Latitude and longitude coordinates shown are based on the North American Datum of 1927 (NAD 27) as currently required by the Mass Media Bureau of the FCC.

Ownership: Mississippi Authority for ETV.

Began Operation: January 14, 1972.

Represented (engineering): Kessler & Gehman Associates Inc.

Represented (legal): Schwartz, Woods & Miller.

Personnel:

Marie Antoon, Executive Director.
Becky Cade, Director, Administration.
Dick Rizzo, News & Public Affairs Director.
Robert Lockhart, Director, Technical Services.
Jerry Ladd, Chief Network Engineer.
Maggie Gibson, Business Services Director.
Art Starkey, Program Director.
Gene Edwards, Director, Content Development.
Darryl Moses, Production Manager.
Brenda Busby, Traffic Manager.
Randy Tinney, Public Relations Director.

WMAO-DT
Greenwood
Ch. 25

Grantee: Mississippi Authority for ETV, 3825 Ridgewood Rd., Jackson, MS 39211.

Studio: 3825 Ridgewood Rd., Jackson, MS 39211.

Mailing Address: 3825 Ridgewood Rd., Jackson, MS 39211.

Phones: 601-432-6565; 800-922-9698. Fax: 601-432-6654.

Email: jerry.ladd@mpbonline.org **Web Site:** http://www.etv.state.ms.us

Technical Facilities: Channel No. 25 (536-542 MHz). Authorized power: 625-kw max. visual. Antenna: 1040-ft above av. terrain, 1037-ft. above ground, 1152-ft. above sea level.

Latitude 33° 22' 34"
 Longitude 90° 32' 32"

Transmitter: 3.2-mi. NE of Inverness.

Note: Latitude and longitude coordinates shown are based on the North American Datum of 1927 (NAD 27) as currently required by the Mass Media Bureau of the FCC.

Ownership: Mississippi Authority for ETV.

Began Operation: Station operating under Special Temporary Authority at 50-kw max. visual; no on-air date

Represented (engineering): Kessler & Gehman Associates Inc.

Represented (legal): Schwartz, Woods & Miller.

Personnel:

Marie Antoon, Executive Director.
Becky Cade, Director, Administration.
Dick Rizzo, News & Public Affairs Director.
Robert Lockhart, Director, Technical Services.
Jerry Ladd, Chief Network Engineer.
Maggie Gibson, Business Services Director.
Art Starkey, Program Director.
Gene Edwards, Director, Content Development.
Darryl Moses, Production Manager.
Brenda Busby, Traffic Manager.
Randy Tinney, Public Relations Director.

WMAO-TV
Greenwood
Ch. 23

Licensee: Mississippi Authority for ETV, 3825 Ridgewood Rd., Jackson, MS 39211.

Studio: 3825 Ridgewood Rd., Jackson, MS 39211.

Mailing Address: 3825 Ridgewood Rd., Jackson, MS 39211.

Phones: 601-432-6565; 800-922-9698. Fax: 601-432-6654.

Email: jerry.ladd@mpbonline.org **Web Site:** http://www.etv.state.ms.us

Technical Facilities: Channel No. 23 (524-530 MHz). Authorized power: 580.9-kw max. visual, 107-kw aural. Antenna: 1040-ft above av. terrain, 1028-ft. above ground, 1148-ft. above sea level.

Latitude 33° 22' 34"
 Longitude 90° 32' 32"

Transmitter: 3.2-mi. ENE of Inverness.

Digital Facilities: Channel No. 25 (536-542 MHz). Power: 625-kw max. visual. Antenna: 1040-ft above av. terrain, 1037-ft. above ground, 1152-ft. above sea level.

Latitude 33° 22' 34"
 Longitude 90° 32' 32"

FCC Digital File Number: BPEDT-2000501AHB. Granted: June 01, 2001.

Note: Latitude and longitude coordinates shown are based on the North American Datum of 1927 (NAD 27) as currently required by the Mass Media Bureau of the FCC.

Ownership: Mississippi Authority for ETV.

Began Operation: September 15, 1972.

Personnel:

Marie Antoon, Executive Director.
Becky Cade, Director, Administration.
Dick Rizzo, News & Public Affairs Director.
Robert Lockhart, Director, Technical Services.
Jerry Ladd, Chief Network Engineer.
Maggie Gibson, Business Services Director.
Art Starkey, Program Director.
Gene Edwards, Director, Content Development.
Darryl Moses, Production Manager.
Brenda Busby, Traffic Manager.
Randy Tinney, Public Relations Director.

WMPN-DT
Jackson
Ch. 20

Grantee: Mississippi Authority for ETV, 3825 Ridgewood Rd., Jackson, MS 39211.

Studio: 3825 Ridgewood Rd., Jackson, MS 39211.

Mailing Address: 3825 Ridgewood Rd., Jackson, MS 39211.

Phones: 601-432-6565; 800-922-9698. Fax: 601-432-6654.

Email: jerry.ladd@mpbonline.org **Web Site:** http://www.etv.state.ms.us

Technical Facilities: Channel No. 20 (506-512 MHz). Authorized power: 400-kw max. visual. Antenna: 1581-ft above av. terrain, 1532-ft. above ground, 1877-ft. above sea level.

Latitude 32° 11' 29"
 Longitude 90° 24' 22"

Note: Latitude and longitude coordinates shown are based on the North American Datum of 1927 (NAD 27) as currently required by the Mass Media Bureau of the FCC.

Ownership: Mississippi Authority for ETV.

Began Operation: October 1, 1998. High Definition. Station operating under Special Temporary Authority at 63.4-kw max. visual.

Represented (engineering): Kessler & Gehman Associates Inc.

Represented (legal): Schwartz, Woods & Miller.

Personnel:

Marie Antoon, Executive Director.
Becky Cade, Administration Director.
Dick Rizzo, News & Public Affairs Director.
Robert Lockhart, Technical Services Director.
Jerry Ladd, Chief Network Engineer.
Maggie Gibson, Business Services Director.
Art Starkey, Program Director.
Gene Edwards, Content Development Director.
Darryl Moses, Production Manager.
Brenda Busby, Traffic Manager.
Randy Tinney, Public Relations Director.

WMPN-TV

Jackson

Ch. 29

Licensee: Mississippi Authority for ETV, 3825 Ridgewood Rd., Jackson, MS 39211.

Studio: 3825 Ridgewood Rd., Jackson, MS 39211.

Mailing Address: 3825 Ridgewood Rd., Jackson, MS 39211.

Phones: 601-432-6565; 800-922-9698. Fax: 601-432-6654.

Email: jerry.ladd@mpbonline.org **Web Site:** <http://www.etv.state.ms.us>

Technical Facilities: Channel No. 29 (560-566 MHz). Authorized power: 966-kw max. & 307-kw horizontal visual, 92-kw & 30.7-kw horizontal aural. Antenna: 1529-ft above av. terrain, 1483-ft. above ground, 1827-ft. above sea level.

Latitude	32°	11'	29"
Longitude	90°	24'	22"

Transmitter: 4-mi. SW of Raymond.

Digital Facilities: Channel No. 20 (506-512 MHz). Power: 400-kw max. visual. Antenna: 1581-ft above av. terrain, 1532-ft. above ground, 1877-ft. above sea level.

Latitude	32°	11'	29"
Longitude	90°	24'	22"

FCC Digital File Number: BPEDT-20000113AAH. Granted: May 07, 2001.

Note: Latitude and longitude coordinates shown are based on the North American Datum of 1927 (NAD 27) as currently required by the Mass Media Bureau of the FCC.

Satellite Earth Stations: Harris; Andrew, 10-meter C-band; Comtech, 3.8-meter C-band; Standard Communications receivers.

Ownership: Mississippi Authority for ETV.

Began Operation: February 1, 1970.

Represented (legal): Schwartz, Woods & Miller.

Represented (engineering): Kessler & Gehman Associates Inc.

Personnel:

Marie Antoon, Executive Director.
Becky Cade, Administration Director.
Dick Rizzo, News & Public Affairs Director.
Robert Lockhart, Technical Services Director.
Jerry Ladd, Chief Network Engineer.
Maggie Gibson, Business Services Director.
Art Starkey, Program Director.
Gene Edwards, Content Development Director.
Darryl Moses, Production Manager.
Brenda Busby, Traffic Manager.
Randy Tinney, Public Relations Director.

WMAW-DT

Meridian

Ch. 44

Grantee: Mississippi Authority for ETV, 3825 Ridgewood Rd., Jackson, MS 39211.

Studio: 3825 Ridgewood Rd., Jackson, MS 39211.

Mailing Address: 3825 Ridgewood Rd., Jackson, MS 39211.

Phones: 601-432-6565; 800-922-9698. Fax: 601-432-6654.

Email: jerry.ladd@mpbonline.org **Web Site:** <http://www.etv.state.ms.us>

Technical Facilities: Channel No. 44 (650-656 MHz). Authorized power: 880-kw max. visual. Antenna: 1211-ft above av. terrain, 1040-ft. above ground, 1670-ft. above sea level.

Latitude	32°	08'	18"
Longitude	89°	05'	36"

Transmitter: 5.5-mi. W of Rose Hill.

Note: Latitude and longitude coordinates shown are based on the North American Datum of 1927 (NAD 27) as currently required by the Mass Media Bureau of the FCC.

Ownership: Mississippi Authority for ETV.

Began Operation: Station operating under Special Temporary Authority at 50-kw max. visual; no on-air date

Personnel:

Marie Antoon, Executive Director.
Becky Cade, Director, Administration.
Dick Rizzo, News & Public Affairs Director.
Robert Lockhart, Director, Technical Services.
Jerry Ladd, Chief Network Engineer.
Maggie Gibson, Business Services Director.
Art Starkey, Program Director.
Gene Edwards, Director, Content Development.
Darryl Moses, Production Manager.
Brenda Busby, Traffic Manager.
Randy Tinney, Public Relations Director.

WMAW-TV

Meridian

Ch. 14

Licensee: Mississippi Authority for ETV, 3825 Ridgewood Rd., Jackson, MS 39211.

Studio: 3825 Ridgewood Rd., Jackson, MS 39211.

Mailing Address: 3825 Ridgewood Rd., Jackson, MS 39211.

Phones: 601-432-6565; 800-922-9698. Fax: 601-432-6654.

Email: jerry.ladd@mpbonline.org **Web Site:** <http://www.etv.state.ms.us>

Technical Facilities: Channel No. 14 (470-476 MHz). Authorized power: 582.3-kw max. visual, 121-kw aural. Antenna: 1197-ft above av. terrain, 1028-ft. above ground, 1657-ft. above sea level.

Latitude	32°	08'	18"
Longitude	89°	05'	36"

Transmitter: 5.5-mi. W of Rose Hill.

Digital Facilities: Channel No. 44 (650-656 MHz). Power: 880-kw max. visual. Antenna: 1211-ft above av. terrain, 1040-ft. above ground, 1670-ft. above sea level.

Latitude	32°	08'	18"
Longitude	89°	05'	36"

FCC Digital File Number: BPEDT-20000501AHT. Granted: February 01, 2002.

Note: Latitude and longitude coordinates shown are based on the North American Datum of 1927 (NAD 27) as currently required by the Mass Media Bureau of the FCC.

Satellite Earth Station: Harris; Andrew, 10-meter C-band; Scientific-Atlanta, Collins receivers.

Ownership: Mississippi Authority for ETV.

Began Operation: January 14, 1972.

Represented (engineering): Kessler & Gehman Associates Inc.

Represented (legal): Schwartz, Woods & Miller.

Personnel:

Marie Antoon, Executive Director.
Becky Cade, Director, Administration.
Dick Rizzo, News & Public Affairs Director.
Robert Lockhart, Director, Technical Services.
Jerry Ladd, Chief Network Engineer.
Maggie Gibson, Business Services Director.
Art Starkey, Program Director.
Gene Edwards, Director, Content Development.
Darryl Moses, Production Manager.
Brenda Busby, Traffic Manager.
Randy Tinney, Public Relations Director.

WMAW-DT

Mississippi State

Ch. 38

Licensee: Mississippi Authority for ETV, 3825 Ridgewood Rd., Jackson, MS 39211.

Studio: 3825 Ridgewood Rd., Jackson, MS 39211.

Mailing Address: 3825 Ridgewood Rd., Jackson, MS 39211.

Phones: 601-432-6565; 800-922-9698. Fax: 601-432-6654.

Email: jerry.ladd@mpbonline.org **Web Site:** <http://www.etv.state.ms.us>

Technical Facilities: Channel No. 38 (614-620 MHz). Authorized power: 4.3-kw max. visual. Antenna: 1145-ft above av. terrain, 945-ft. above ground, 1611-ft. above sea level.

Latitude	33°	21'	14"
Longitude	89°	09'	00"

Note: Latitude and longitude coordinates shown are based on the North American Datum of 1927 (NAD 27) as currently required by the Mass Media Bureau of the FCC.

Ownership: Mississippi Authority for ETV.

Began Operation: Station operating; no on-air date

Represented (engineering): Kessler & Gehman Associates Inc.

Represented (legal): Schwartz, Woods & Miller.

Personnel:

Marie Antoon, Executive Director.

Becky Cade, Director, Administration.

Dick Rizzo, News & Public Affairs Director.

Robert Lockhart, Director, Technical Services.

Jerry Ladd, Chief Network Engineer.

Maggie Gibson, Business Services Director.

Art Starkey, Program Director.

Gene Edwards, Director, Content Development.

Darryl Moses, Production Manager.

Brenda Busby, Traffic Manager.

Randy Tinney, Public Relations Director.

WMAB-TV

Mississippi State

Ch. 2

Licensee: Mississippi Authority for ETV, 3825 Ridgewood Rd., Jackson, MS 39211.

Studio: 3825 Ridgewood Rd., Jackson, MS 39211.

Mailing Address: 3825 Ridgewood Rd., Jackson, MS 39211.

Phones: 601-432-6565; 800-922-9698. Fax: 601-432-6654.

Email: jerry.ladd@mpbonline.org **Web Site:** <http://www.etv.state.ms.us>

Technical Facilities: Channel No. 2 (54-60 MHz). Authorized power: 100-kw visual. Antenna: 1243-ft above av. terrain, 1047-ft. above ground, 1713-ft. above sea level.

Latitude	33°	21'	14"
Longitude	89°	09'	00"

Digital Facilities: Channel No. 38 (614-620 MHz). Power: 4.3-kw max. visual. Antenna: 1145-ft above av. terrain, 945-ft. above ground, 1611-ft. above sea level.

Latitude	33°	21'	14"
Longitude	89°	09'	00"

FCC Digital File Number: BNPEDT-20020313AAK. Granted: April 25, 2002.

Note: Latitude and longitude coordinates shown are based on the North American Datum of 1927 (NAD 27) as currently required by the Mass Media Bureau of the FCC.

Ownership: Mississippi Authority for ETV.

Began Operation: July 4, 1971.

Represented (engineering): Kessler & Gehman Associates Inc.

Represented (legal): Schwartz, Woods & Miller.

Personnel:

Marie Antoon, Executive Director.
Becky Cade, Director, Administration.
Dick Rizzo, News & Public Affairs Director.
Robert Lockhart, Director, Technical Services.
Jerry Ladd, Chief Network Engineer.
Maggie Gibson, Business Services Director.
Art Starkey, Program Director.
Gene Edwards, Director, Content Development.
Darryl Moses, Production Manager.
Brenda Busby, Traffic Manager.

Randy Tinney, Public Relations Director.

WMAV-DT
Oxford
Ch. 36

Grantee: Mississippi Authority for ETV, 3825 Ridgewood Rd., Jackson, MS 39211.

Studio: 3825 Ridgewood Rd., Jackson, MS 39211.

Mailing Address: 3825 Ridgewood Rd., Jackson, MS 39211.

Phones: 601-432-6565; 800-922-9698. Fax: 601-432-6654.

Email: jerry.ladd@mpbonline.org Web Site: http://www.etv.state.ms.us

Technical Facilities: Channel No. 36 (602-608 MHz). Authorized power: 225-kw max. visual, aural. Antenna: 1381-ft above av. terrain, 1276-ft. above ground, 1739-ft. above sea level.

Latitude 34° 17' 28"
Longitude 89° 42' 21"

Note: Latitude and longitude coordinates shown are based on the North American Datum of 1927 (NAD 27) as currently required by the Mass Media Bureau of the FCC.

Ownership: Mississippi Authority for ETV.

Began Operation: Station operating under Special Temporary Authority at 6.4-kw max. visual; no on-air date

Personnel:

- Marie Antoon, Executive Director.
- Becky Cade, Director, Administration.
- Dick Rizzo, News & Public Affairs Director.
- Robert Lockhart, Director, Technical Services.
- Jerry Ladd, Chief Network Engineer.
- Maggie Gibson, Business Services Director.
- Art Starkey, Program Director.
- Gene Edwards, Director, Content Development.
- Darryl Moses, Production Manager.
- Brenda Busby, Traffic Manager.
- Randy Tinney, Public Relations Director.

WMAV-TV
Oxford
Ch. 18

Licensee: Mississippi Authority for ETV, 3825 Ridgewood Rd., Jackson, MS 39211.

Studio: 3825 Ridgewood Dr., Jackson, MS 39211.

Mailing Address: 3825 Ridgewood Rd., Jackson, MS 39211.

Phones: 601-432-6565; 800-992-9698. Fax: 601-432-6654.

Email: jerry.ladd@mpbonline.org Web Site: http://www.etv.state.ms.us

Technical Facilities: Channel No. 18 (494-500 MHz). Authorized power: 1100-kw max. visual. Antenna: 1378-ft above av. terrain, 1273-ft. above ground, 1736-ft. above sea level.

Latitude 34° 17' 28"
Longitude 89° 42' 21"

Transmitter: 12-mi. WSW of Oxford.

Digital Facilities: Channel No. 36 (602-608 MHz). Power: 225-kw max. visual, aural. Antenna: 1381-ft above av. terrain, 1276-ft. above ground, 1739-ft. above sea level.

Latitude 34° 17' 28"
Longitude 89° 42' 21"

FCC Digital File Number: BPEDT-20000110AAB. Granted: May 17, 2001.

Note: Latitude and longitude coordinates shown are based on the North American Datum of 1927 (NAD 27) as currently required by the Mass Media Bureau of the FCC.

Ownership: Mississippi Authority for ETV.

Began Operation: May 19, 1972.

Represented (engineering): Kessler & Gehman Associates Inc.

Represented (legal): Schwartz, Woods & Miller.

Personnel:

- Marie Antoon, Executive Director.
- Becky Cade, Director, Administration.
- Dick Rizzo, News & Public Affairs Director.
- Robert Lockhart, Director, Technical Services.
- Jerry Ladd, Chief Network Engineer.
- Maggie Gibson, Business Services Director.
- Art Starkey, Program Director.
- Gene Edwards, Director, Content Development.
- Darryl Moses, Production Manager.
- Brenda Busby, Traffic Manager.
- Randy Tinney, Public Relations Director.

Digital Facilities: Channel No. 25 (536-542 MHz). Power: 55-kw max. visual, aural. Antenna: 922-ft above av. terrain, 850-ft. above ground, 1895-ft. above sea level.

Latitude 37° 04' 37"
Longitude 94° 32' 15"

FCC Digital File Number: BMPEDT-20060502AAO. Granted: June 05, 2006.

Note: Latitude and longitude coordinates shown are based on the North American Datum of 1927 (NAD 27) as currently required by the Mass Media Bureau of the FCC.

Ownership: Board of Governors for Southwest Missouri State U.

Began Operation: June 1, 1986.

Represented (legal): Dow, Lohnes & Albertson PLLC.

Represented (engineering): D. L. Markley & Associates Inc.

Personnel:

- Arien Diamond, President, General Manager & Director of Broadcast Services.
- Tammy Wiley, Assistant to the Director.
- Tina Stillwell, Manager, Underwriting, Outreach & Volunteers.
- Brant Moore, Chief Engineer.
- Janet Bowman, Office Manager.
- Tom Carter, Programming & Production Manager.
- Monica Cataldo, Traffic Manager.
- Lolita Albers, Educational Services Manager.
- Lori Street, Membership Manager.

Represented (legal): Dow, Lohnes & Albertson PLLC.

Personnel:

- Arien Diamond, President, General Manager & Director of Broadcast Services.
- Tammy Wiley, Assistant to the Director.
- Tina Stillwell, Manager, Underwriting, Outreach & Volunteers.
- Brant Moore, Chief Engineer.
- Janet Bowman, Office Manager.
- Tom Carter, Programming & Production Manager.
- Monica Cataldo, Traffic Manager.
- Lolita Albers, Educational Services Manager.
- Lori Street, Membership Manager.

KCPT
Kansas City
Ch. 19

Licensee: Public TV 19 Inc., 125 E. 31st St., Kansas City, MO 64108.

Studio: 125 E. 31st St., Kansas City, MO 64108.

Mailing Address: 125 E. 31st St., Kansas City, MO 64108.

Phone: 816-756-3580. Fax: 816-931-2500.

Email: kcpt@kcpt.org Web Site: http://www.kcpt.org

Technical Facilities: Channel No. 19 (500-506 MHz). Authorized power: 1137.6-kw max. visual, aural. Antenna: 1165-ft above av. terrain, 1222-ft. above ground, 2049-ft. above sea level.

Latitude 39° 04' 59"
Longitude 94° 28' 49"

Transmitter: 2100 Stark St., Kansas City.

Digital Facilities: Channel No. 18 (494-500 MHz). Power: 55-kw max. visual, aural. Antenna: 1165-ft above av. terrain, 1191-ft. above ground, 2018-ft. above sea level.

Latitude 39° 04' 59"
Longitude 94° 28' 49"

FCC Digital File Number: BPEDT-20000426ABT. Granted: May 03, 2001.

Note: Latitude and longitude coordinates shown are based on the North American Datum of 1927 (NAD 27) as currently required by the Mass Media Bureau of the FCC.

Satellite Earth Station: Acrodyne; Collins, 10-meter.

Ownership: Public TV 19 Inc.

Began Operation: March 22, 1961.

Represented (legal): Arter & Hadden LLP.

Personnel:

- William T. Reed, President & Chief Executive Officer.
- Cynthia Smith, Vice President, Content & Communication.
- Terry Rinehart, Vice President, Educational Services.
- Bob Hagg, Engineering Director.
- Karen Bulton, Finance & Human Resources Director.
- Grenetha Baldwin, Program Coordinator & Broadcast Operations Director.
- Jim Kanki, Individual Giving Director.

Missouri

KOZJ
Joplin
Ch. 26

Licensee: Board of Governors for Southwest Missouri State U., 901 S. National Ave., Springfield, MO 65804.

Studio: 901 S. National Ave., Springfield, MO 65804.

Mailing Address: 901 S. National Ave., Springfield, MO 65804.

Phone: 417-836-3500. Fax: 417-836-3569.

Email: mail@optv.org Web Site: http://www.optv.org

Technical Facilities: Channel No. 26 (542-548 MHz). Authorized power: 51.3-kw max. visual, aural. Antenna: 932-ft above av. terrain, 850-ft. above ground, 1900-ft. above sea level.

Latitude 37° 04' 37"
Longitude 94° 32' 15"

KOZJ-DT
Joplin
Ch. 25

Grantee: Board of Governors for Southwest Missouri State U., 901 S. National Ave., Springfield, MO 65804.

Studio: 901 S. National Ave., Springfield, MO 65804.

Mailing Address: 901 S. National Ave., Springfield, MO 65804.

Phone: 417-836-3500. Fax: 417-836-3569.

Email: mail@optv.org Web Site: http://www.optv.org

Technical Facilities: Channel No. 25 (536-542 MHz). Authorized power: 55-kw max. visual, aural. Antenna: 922-ft above av. terrain, 850-ft. above ground, 1895-ft. above sea level.

Latitude 37° 04' 37"
Longitude 94° 32' 15"

Transmitter: 1928 W. 13th St.

Note: Latitude and longitude coordinates shown are based on the North American Datum of 1927 (NAD 27) as currently required by the Mass Media Bureau of the FCC.

Ownership: Board of Governors for Southwest Missouri State U.

Began Operation: Station operating under Special Temporary Authority at 55-kw max. visual; no on-air date

Frank Marshall, Chief Operations Officer, Promotions & Production.

Bonnie Rabcioff, Chief Development Director, Membership & Pledge.

Nick Haines, Public & Executive Affairs Director.

KCPT-DT Kansas City Ch. 18

Licensee: Public Television 19 Inc., 125 E. 31st St., Kansas City, MO 64108.

Studio: 125 E. 31st St., Kansas City, MO 64108.

Mailing Address: 125 E. 31st St., Kansas City, MO 64108.

Phone: 816-756-3580. **Fax:** 816-931-2500.

Email: kcpt@kcpt.org **Web Site:** <http://www.kcpt.org>

Technical Facilities: Channel No. 18 (494-500 MHz). Authorized power: 55-kw max. visual, aural. Antenna: 1165-ft above av. terrain, 1191-ft above ground, 2018-ft above sea level.

Latitude	39°	04'	59"
Longitude	94°	28'	49"

Note: Latitude and longitude coordinates shown are based on the North American Datum of 1927 (NAD 27) as currently required by the Mass Media Bureau of the FCC.

Ownership: Public TV 19 Inc.

Began Operation: October 1, 1998.

Represented (engineering): Cavell, Mertz & Davis Inc.

Personnel:

William T. Reed, President & Chief Executive Officer.

Cynthia Smith, Vice President, Content & Communication.

Terry Rinehart, Vice President, Educational Services.

Bob Hagg, Engineering Director.

Karen Button, Finance & Human Resources Director.

Grenetha Baldwin, Program Coordinator & Broadcast Operations Director.

Jim Kanki, Individual Giving Director.

Frank Marshall, Chief Operations Officer, Promotions & Production.

Bonnie Rabcioff, Chief Development Director, Membership & Pledge.

Nick Haines, Public & Executive Affairs Director.

KMOS-DT Sedalia Ch. 15

Licensee: Board of Governors of Central Missouri State U., Wood 11, Office of Broadcast Services, Warrensburg, MO 64093.

Studio: Wood Bldg., Central Missouri State U. Campus, Warrensburg, MO 64093.

Mailing Address: Central Missouri State U. Campus, Wood Bldg., Warrensburg, MO 64093.

Phone: 660-543-4155. **Fax:** 660-543-8863.

Email: kmos@kmos.org **Web Site:** <http://www.kmos.org>

Technical Facilities: Channel No. 15 (476-482 MHz). Authorized power: 322-kw max. visual. Antenna: 1978-ft above av. terrain, 1965-ft. above ground, 2838-ft. above sea level.

Latitude	38°	37'	36"
Longitude	92°	52'	03"

Note: Latitude and longitude coordinates shown are based on the North American Datum of 1927 (NAD 27) as currently required by the Mass Media Bureau of the FCC.

Ownership: Central Missouri State U. Board of Governors.

Began Operation: Station operating; no on-air date.

Personnel:

Donald W. Peterson, Broadcasting Services Director.

Fred Hunt, Operations Coordinator.

John Long, Chief Engineer.

Sarah Bailey, Administrative Finance Coordinator.

Dorothy McGrath, Manager, TV Programs.

Michael O'Keefe, Program Services Manager.

Roy Millen, Production Coordinator.

Kathy Forste, Traffic Specialist.

Mark Pearce, Underwriting Coordinator.

KMOS-TV Sedalia Ch. 6

Licensee: Board of Governors of Central Missouri State U., Wood 11, Office of Broadcast Services, Warrensburg, MO 64093.

Studio: Wood Bldg., Central Missouri State U., Warrensburg, MO 64093.

Mailing Address: Central Missouri State U., Wood Bldg., Warrensburg, MO 64093.

Phone: 660-543-4155. **Fax:** 660-543-8863.

Email: kmos@kmos.org **Web Site:** <http://www.kmos.org>

Technical Facilities: Channel No. 6 (82-88 MHz). Authorized power: 100-kw & 97.7-kw horizontal visual, 22-kw aural. Antenna: 1975-ft above av. terrain, 1962-ft. above ground, 2835-ft. above sea level.

Latitude	38°	37'	36"
Longitude	92°	52'	03"

Transmitter: 3.3-mi. S of Syracuse, Morgan County.

Digital Facilities: Channel No. 15 (476-482 MHz). Power: 322-kw max. visual. Antenna: 1978-ft above av. terrain, 1965-ft. above ground, 2838-ft. above sea level.

Latitude	38°	37'	36"
Longitude	92°	52'	03"

FCC Digital File Number: BPEDT-20000424ABM. Granted: February 07, 2001.

Note: Latitude and longitude coordinates shown are based on the North American Datum of 1927 (NAD 27) as currently required by the Mass Media Bureau of the FCC.

Multichannel TV Sound: Stereo only.

Satellite Earth Station: Collins, 10-meter; Collins receivers.

Radio Stations(s): KCMW-FM, 100-kw, 90.9 MHz (No. 215), 410-ft.

Ownership: Central Missouri State U. Board of Governors.

Began Operation: July 8, 1954.

Represented (legal): Shaw Pittman.

Represented (engineering): D. L. Markley & Associates Inc.

Personnel:

Donald W. Peterson, Broadcasting Services Director.

Michael O'Keefe, Program Services Manager.

Fred Hunt, Operations Coordinator.

John Long, Chief Engineer.

Sarah Bailey, Administrative Finance Coordinator.

Dorothy McGrath, Manager, TV Programs.

Roy Millen, Production Coordinator.

Kathy Forste, Traffic Specialist.

Mark A. Pearce, Underwriting Coordinator.

KOZK Springfield Ch. 21

Licensee: Board of Governors for Southwest Missouri State U., 901 S. National Ave., Springfield, MO 65804.

Studio: 901 S. National Ave., Springfield, MO 65804.

Mailing Address: 901 S. National Ave., Springfield, MO 65804.

Phone: 417-836-3500. **Fax:** 417-836-3569.

Email: mail@optv.org **Web Site:** <http://www.optv.org>

Technical Facilities: Channel No. 21 (512-518 MHz). Authorized power: 1188-kw max. visual, aural. Antenna: 2024-ft above av. terrain, 1926-ft. above ground, 3491-ft. above sea level.

Latitude	37°	10'	11"
Longitude	92°	56'	30"

Digital Facilities: Channel No. 23 (524-530 MHz). Power: 100-kw max. visual. Antenna: 2024-ft above av. terrain, 1926-ft. above ground, 3491-ft. above sea level.

Latitude	37°	10'	11"
Longitude	92°	56'	30"

FCC Digital File Number: BPEDT-20020826ABI. Granted: January 21, 2003.

Note: Latitude and longitude coordinates shown are based on the North American Datum of 1927 (NAD 27) as currently required by the Mass Media Bureau of the FCC.

Satellite Earth Station: Collins, 10-meter.

Ownership: Board of Governors for Southwest Missouri State U.

Began Operation: January 20, 1975.

Represented (legal): Dow, Lohnes & Albertson PLLC.

Personnel:

Arien Diamond, President, General Manager & Director of Broadcast Services.

Tammy Wiley, Assistant to the Director.

Tina Stillwell, Manager, Underwriting, Outreach & Volunteers.

Brant Moore, Chief Engineer.

Janet Bowman, Office Manager.

Tom Carter, Programming & Production Manager.

Monica Cataldo, Traffic Manager.

Lolita Albers, Educational Services Manager.

Lori Street, Membership Manager.

KOZK-DT Springfield Ch. 23

Licensee: Board of Governors for Southwest Missouri State U., 901 S. National Ave., Springfield, MO 65804.

Studio: 901 S. National Ave., Springfield, MO 65804.

Mailing Address: 901 S. National Ave., Springfield, MO 65804.

Phone: 417-836-3500. **Fax:** 417-836-3569.

Email: mail@optv.org **Web Site:** <http://www.optv.org>

Technical Facilities: Channel No. 23 (524-530 MHz). Authorized power: 100-kw max. visual. Antenna: 2024-ft above av. terrain, 1926-ft. above ground, 3491-ft. above sea level.

Latitude	37°	10'	11"
Longitude	92°	56'	30"

Note: Latitude and longitude coordinates shown are based on the North American Datum of 1927 (NAD 27) as currently required by the Mass Media Bureau of the FCC.

Ownership: Board of Governors for Southwest Missouri State U.

Began Operation: Station operating; no on-air date.

Represented (legal): Dow, Lohnes & Albertson PLLC.

Personnel:

Arien Diamond, President, General Manager & Director of Broadcast Services.

Tammy Wiley, Assistant to the Director.

Tina Stillwell, Manager, Underwriting, Outreach & Volunteers.

Brant Moore, Chief Engineer.

Janet Bowman, Office Manager.

Tom Carter, Programming & Production Manager.

Monica Cataldo, Traffic Manager.

Lori Street, Membership Manager.

Lolita Albers, Educational Services Manager.

KETC
St. Louis
Ch. 9

Licensee: St. Louis Regional Educational & Public TV Commission, 3655 Olive St., St. Louis, MO 63108-3601.

Studio: 3655 Olive St., St. Louis, MO 63108-3601.

Mailing Address: 3655 Olive St., St. Louis, MO 63108-3601.

Phones: 314-512-9000; 800-729-9966. Fax: 314-512-9005.

Email: letters@ketc.org **Web Site:** http://www.ketc.org

Technical Facilities: Channel No. 9 (186-192 MHz). Authorized power: 316-kw visual, 31.6-kw aural. Antenna: 1072-ft above av. terrain, 1037-ft. above ground, 1613-ft. above sea level.

Latitude 38° 28' 56"
Longitude 90° 23' 53"

Transmitter: Hageman & Butler Hill Rd.

Digital Facilities: Channel No. 39 (320-626 MHz). Power: 125-kw max. visual. Antenna: 911-ft above av. terrain, 876-ft. above ground, 1452-ft. above sea level.

Latitude 38° 28' 56"
Longitude 90° 23' 53"

FCC Official File Number: BNPEDT-20010904ACD. Granted: December 05, 2001.

Note: Latitude and longitude coordinates shown are based on the North American Datum of 1927 (NAD 27) as currently required by the Mass Media Bureau of the FCC.

Multichannel TV Sound: Stereo and separate audio program.

Satellite Earth Station: Harris; Vertex, 10-meter; General Instrument receivers.

Ownership: St. Louis Regional Educational & Public TV Commission.

Began Operation: September 20, 1954.

Represented (legal): Dow, Lohnes & Albertson PLLC.

Personnel:

James Baum, President & Chief Executive Officer.

Chrys Marlow, Engineering & Operations Director.

Richard Skalski, Vice President & Chief Financial Officer.

Patricia Kistler, Chief Programming Director.

Suzanne Hudson-Smith, Corporate Gifts Manager.

Dean Orten, Senior Vice President, Development.

Patrick Murphy, Executive Producer.

Terri Gates, Public Relations Manager.

Don Baggett, Traffic Manager.

Amy Shaw, Education Services Director.

KETC-DT
St. Louis
Ch. 39

Licensee: St. Louis Regional Educational & Public TV Commission, 3655 Olive St., St. Louis, MO 63108-3601.

Studio: 3655 Olive St., St. Louis, MO 63108-3601.

Mailing Address: 3655 Olive St., St. Louis, MO 63108-3601.

Phones: 314-512-9000. 800-729-9966. Fax: 314-512-9005.

Email: letters@ketc.org **Web Site:** http://www.ketc.org

Technical Facilities: Channel No. 39 (320-626 MHz). Authorized power: 125-kw max. visual. Antenna: 911-ft above av. terrain, 876-ft. above ground, 1452-ft. above sea level.

Latitude 38° 28' 56"
Longitude 90° 23' 53"

Transmitter: 5489 Butler Hill Rd.

Note: Latitude and longitude coordinates shown are based on the North American Datum of 1927 (NAD 27) as currently required by the Mass Media Bureau of the FCC.

Ownership: St. Louis Regional Educational & Public TV Commission.

Began Operation: October 1, 2001.

Represented (legal): Dow, Lohnes & Albertson PLLC.

Represented (engineering): Hammitt & Edison Inc.

Personnel:

James Baum, President & Chief Executive Officer.

Chrys Marlow, Engineering & Operations Director.

Richard Skalski, Vice President & Chief Financial Officer.

Patricia Kistler, Chief Programming Director.

Suzanne Hudson-Smith, Corporate Gifts Manager.

Dean Orten, Senior Vice President, Development.

Patrick Murphy, Executive Producer.

Terri Gates, Public Relations Manager.

Amy Shaw, Education Services Director.

Don Baggett, Traffic Manager.

Mailing Address: Visual Communications Bldg. 183, Montana State U., Bozeman, MT 59717.

Phone: 406-994-3437. Fax: 406-994-6545.

Email: kusm@montanapbs.org **Web Site:** http://www.montanapbs.org

Technical Facilities: Channel No. 9 (186-192 MHz). Authorized power: 3.3-kw visual, 0.34-kw aural. Antenna: 340-ft above av. terrain, 141-ft. above ground, 5009-ft. above sea level.

Latitude 45° 40' 00"
Longitude 111° 03' 10"

Holds CP for change to 44-kw visual, 909-ft above av. terrain, 335-ft. above ground, 6945-ft. above sea level lat. 45° 40' 24", long. 110° 52' 2"; BNPET-20040730AJW.

Digital Facilities: Channel No. 8 (180-186 MHz). Power: 17.9-kw visual, aural. Antenna: 889-ft above av. terrain, 314-ft. above ground, 6925-ft. above sea level.

Latitude 45° 40' 24"
Longitude 110° 52' 02"

FCC Digital File Number: BNPEDT-20050505ABD. Granted: May 18, 2005.

Note: Latitude and longitude coordinates shown are based on the North American Datum of 1927 (NAD 27) as currently required by the Mass Media Bureau of the FCC.

Satellite Earth Station: Acrodyne; Satcom Technologies, 5-meter Ku-band; Scientific-Atlanta, M/A-Com receivers.

Ownership: Montana U. System Board of Regents.

Began Operation: October 1, 1984.

Represented (legal): Dow, Lohnes & Albertson PLLC.

Personnel:

Jack Hyypya, Station Manager.

Dean Lawver, Chief Engineer.

Kathy Blankema, Business Manager.

Gene Brodeur, Program Producer.

Aaron Pruitt, Program Director.

Bill Silverstone, Promotion Director.

Steve Mallick, Production Manager.

George Cole, Development Director.

Paul Heitt-Rennie, Traffic & Continuity Manager.

Chris Selfert, Outreach Coordinator.

Eric Hyypya, Information Technology Director.

Email: kusm@montanapbs.org **Web Site:** http://www.montanapbs.org

Technical Facilities: Channel No. 8 (180-186 MHz). Authorized power: 17.9-kw visual, aural. Antenna: 889-ft above av. terrain, 314-ft. above ground, 6925-ft. above sea level.

Latitude 45° 40' 24"
Longitude 110° 52' 02"

Note: Latitude and longitude coordinates shown are based on the North American Datum of 1927 (NAD 27) as currently required by the Mass Media Bureau of the FCC.

Ownership: Montana U. System Board of Regents.

Began Operation: Station operating; no on-air date

Represented (legal): Dow, Lohnes & Albertson PLLC.

Personnel:

Jack Hyypya, Station Manager.

Bill Silverstone, Promotion Director.

Steve Mallick, Production Manager.

George Cole, Development Director.

Paul Heitt-Rennie, Traffic & Continuity Manager.

Chris Selfert, Outreach Coordinator.

Dean Lawver, Chief Engineer.

Eric Hyypya, Information Technology Director.

Kathy Blankema, Business Manager.

Gene Brodeur, Program Producer.

Aaron Pruitt, Program Director.

KUFM-DT
Missoula
Ch. 27

Grantee: The U. of Montana, Broadcast Media Center, PARTV Bldg., Room 180, Missoula, MT 59812.

Studio: PARTV 180, Missoula, MT 59812.

Mailing Address: PARTV 180, Missoula, MT 59812.

Phone: 406-243-4101. Fax: 406-243-3299.

Email: kufm@montanapbs.org **Web Site:** http://www.montanapbs.org

Technical Facilities: Channel No. 27 (548-554 MHz). Authorized power: 50-kw max. visual. Antenna: 2057-ft above av. terrain, 89-ft. above ground, 6250-ft. above sea level.

Latitude 46° 48' 09"
Longitude 113° 58' 21"

Requests modification of CP for change to 11.9-kw max. visual, 2067-ft above av. terrain, 89-ft. above ground, 6250-ft. above sea level; BNPEDT-20060620AAW.

Note: Latitude and longitude coordinates shown are based on the North American Datum of 1927 (NAD 27) as currently required by the Mass Media Bureau of the FCC.

Ownership: Montana U. System Board of Regents.

Montana

KUSM
Bozeman
Ch. 9

Licensee: Montana State U., Visual Communications Bldg., Room 183, Bozeman, MT 59717.

Studio: Visual Communications Bldg. 183, Montana State U., Bozeman, MT 59717.

KUSM-DT
Bozeman
Ch. 8

Licensee: Montana State U., Visual Communications Bldg., Room 183, Bozeman, MT 59717.

Studio: Visual Communications Bldg. 183, Montana State U., Bozeman, MT 59717.

Mailing Address: Montana State U., Visual Communications Bldg. 183, Bozeman, MT 59717.

Phone: 406-994-3437. Fax: 406-994-6545.

Nebraska

KTNE-DT Alliance Ch. 24

Licensee: Nebraska Educational Telecommunications Commission, PO Box 83111, Lincoln, NE 68501.

Studio: 1800 N. 33rd St., Lincoln, NE 68501.

Mailing Address: PO Box 83111, Lincoln, NE 68501.

Phone: 402-472-3611. **Fax:** 402-472-1785.

Email: dfeingold2@unl.edu **Web Site:** http://www.mynptv.org

Technical Facilities: Channel No. 24 (530-536 MHz). Authorized power: 287-kw max. visual, aural. Antenna: 1444-ft above av. terrain, 1355-ft. above ground, 5594-ft. above sea level.

Latitude 41° 50' 27"
Longitude 103° 03' 18"

Note: Latitude and longitude coordinates shown are based on the North American Datum of 1927 (NAD 27) as currently required by the Mass Media Bureau of the FCC.

Ownership: Nebraska Educational Telecommunications Commission.

Began Operation: Station operating; no on-air date.

Personnel:

Rod Bates, Network General Manager.

Verie Finke, Production & Operations Manager.

David Feingold, Assistant General Manager, Educational Communications.

Steve Lenzen, National Sales Manager.

Bill Ganzel, News Director.

Michael Beach, Chief Technology Officer.

Randy Hanson, Business Manager.

Steve Graziano, Program Director.

Kate Templemeyer, Traffic Manager.

KTNE-TV Alliance Ch. 13

Licensee: Nebraska Educational Telecommunications Commission, PO Box 8311, Lincoln, NE 68501.

Studio: 1800 N. 33rd St., Lincoln, NE 68501.

Mailing Address: PO Box 83111, Lincoln, NE 68501.

Phones: 402-472-3611; 308-262-1138. **Fax:** 402-472-1785.

Email: dfeingold2@unl.edu **Web Site:** http://www.mynptv.org

Technical Facilities: Channel No. 13 (210-216 MHz). Authorized power: 316-kw visual, 31.6-kw aural. Antenna: 1542-ft above av. terrain, 1499-ft. above ground, 5749-ft. above sea level.

Latitude 41° 50' 24"
Longitude 103° 03' 18"

Transmitter: 4.5-mi. ESE of Angora.

Digital Facilities: Channel No. 24 (530-536 MHz). Power: 287-kw max. visual, aural. Antenna: 1444-ft above av. terrain, 1355-ft. above ground, 5594-ft. above sea level.

Latitude 41° 50' 27"
Longitude 103° 03' 18"

FCC Digital File Number: BMPEDT-20031124AGR. Granted: December 03, 2003.

Note: Latitude and longitude coordinates shown are based on the North American Datum of 1927 (NAD 27) as currently required by the Mass Media Bureau of the FCC.

Multichannel TV Sound: Stereo and separate audio program.

Satellite Earth Station: Harris; Vertex, 7.2-meter C-band; Standard Components, General Instrument receivers.

Radio Station(s): KTNE-FM 91.1 MHz.

Ownership: Nebraska Educational Telecommunications Commission.

Began Operation: September 7, 1966.

Represented (sales): Public Broadcast Marketing Inc.

Represented (legal): Dow, Lohnes & Albertson PLLC.

Personnel:

Rod Bates, Network General Manager.

Verie Finke, Production & Operations Manager.

David Feingold, Assistant General Manager, Educational Communications.

Steve Lenzen, National Sales Manager.

Bill Ganzel, News Director.

Michael Beach, Chief Technology Officer.

Randy Hanson, Business Manager.

Steve Graziano, Program Director.

Kate Templemeyer, Traffic Manager.

KMNE-DT Bassett Ch. 15

Licensee: Nebraska Educational Telecommunications Commission, PO Box 83111, Lincoln, NE 68501.

Studio: 1800 N. 33rd St., Lincoln, NE 68501.

Mailing Address: PO Box 83111, Lincoln, NE 68501.

Phone: 402-472-3611. **Fax:** 462-472-1785.

Email: dfeingold2@unl.edu **Web Site:** http://www.mynptv.org

Technical Facilities: Channel No. 15 (476-482 MHz). Authorized power: 287-kw max. visual. Antenna: 1401-ft above av. terrain, 1394-ft. above ground, 3914-ft. above sea level.

Latitude 42° 20' 05"
Longitude 99° 29' 02"

Transmitter: 17-mi. S & 2.5-mi. E of Bassett.

Note: Latitude and longitude coordinates shown are based on the North American Datum of 1927 (NAD 27) as currently required by the Mass Media Bureau of the FCC.

Ownership: Nebraska Educational Telecommunications Commission.

Began Operation: Station operating; no on-air date.

Personnel:

Rod Bates, Network General Manager.

Verie Finke, Production & Operations Manager.

David Feingold, Assistant General Manager, Educational Telecommunications.

Steve Lenzen, Local & National Sales Manager.

Bill Ganzel, News Director.

Michael Beach, Chief Technology Officer.

Randy Hanson, Business Manager.

Steve Graziano, Program Director.

Kate Templemeyer, Traffic Manager.

KMNE-TV Bassett Ch. 7

Licensee: Nebraska Educational Telecommunications Commission, PO Box 83111, Lincoln, NE 68501.

Studio: 1800 N. 33rd St., Lincoln, NE 68501.

Mailing Address: PO Box 83111, Lincoln, NE 68501.

Phones: 402-684-3850; 402-472-3611. **Fax:** 402-472-1785.

Email: dfeingold2@unl.edu **Web Site:** http://www.mynptv.org

Technical Facilities: Channel No. 7 (174-180 MHz). Authorized power: 316-kw visual, 31.6-kw aural. Antenna: 1487-ft above av. terrain, 1474-ft. above ground, 4000-ft. above sea level.

Latitude 42° 20' 05"
Longitude 99° 29' 02"

Transmitter: 17-mi. S & 2-mi. E of Bassett.

Digital Facilities: Channel No. 15 (476-482 MHz). Power: 287-kw max. visual. Antenna: 1401-ft above av. terrain, 1394-ft. above ground, 3914-ft. above sea level.

Latitude 42° 20' 05"
Longitude 99° 29' 02"

FCC Digital File Number: BPEDT-20000407ACD. Granted: June 29, 2000.

Note: Latitude and longitude coordinates shown are based on the North American Datum of 1927 (NAD 27) as currently required by the Mass Media Bureau of the FCC.

Satellite Earth Station: Harris; Vertex, 7.2-meter C-band; Standard Components receivers.

Radio Station(s): KMNE-FM, 90.3 MHz.

Ownership: Nebraska Educational Telecommunications Commission.

Began Operation: September 1, 1967.

Represented (legal): Dow, Lohnes & Albertson PLLC.

Personnel:

Rod Bates, Network General Manager.

Verie Finke, Production & Operations Manager.

Began Operation: Station operating under Special Temporary Authority at 11.9-kw max. visual; no on-air date.

Represented (engineering): Moffet, Larson & Johnson Inc.

Represented (legal): Dow, Lohnes & Albertson PLLC.

Personnel:

William Marcus, Station Manager & Program Director.

Daniel Dauterive, Operations Director.

Charles Lubrecht, Engineer.

Doug Drader, Engineer.

KUFM-TV Missoula Ch. 11

Licensee: The U. of Montana, Broadcast Media Center, PARTV Bldg., Room 180, Missoula, MT 59812.

Studio: U. of Montana, PARTV 180, Missoula, MT 59812.

Mailing Address: PARTV 180, Missoula, MT 59812.

Phone: 406-243-4101. **Fax:** 406-243-3299.

Email: kufm@montanapbs.org **Web Site:** http://www.montanapbs.org

Technical Facilities: Channel No. 11 (198-204 MHz). Authorized power: 9.06-kw visual. Antenna: 2070-ft above av. terrain, 102-ft. above ground, 6263-ft. above sea level.

Latitude 46° 48' 09"
Longitude 113° 58' 21"

Transmitter: Mount Dean Stone, approx. 5.6-mi. S of Missoula.

Digital Facilities: Channel No. 27 (548-554 MHz). Power: 50-kw max. visual. Antenna: 2057-ft above av. terrain, 89-ft. above ground, 6250-ft. above sea level.

Latitude 46° 48' 09"
Longitude 113° 58' 21"

FCC Digital File Number:

BPEDT-20000501AHJ. Granted: May 18, 2001.

Note: Latitude and longitude coordinates shown are based on the North American Datum of 1927 (NAD 27) as currently required by the Mass Media Bureau of the FCC.

Ownership: Montana U. System Board of Regents.

Began Operation: January 1, 1997.

Represented (legal): Dow, Lohnes & Albertson PLLC.

Represented (engineering): Moffet, Larson & Johnson Inc.

Personnel:

William Marcus, Station Manager & Program Director.

Daniel Dauterive, Operations Director.

Charles Lubrecht, Engineer.

Doug Drader, Engineer.

David Feingold, Assistant General Manager, Educational Telecommunications.

Steve Lenzen, Local & National Sales Manager.

Bill Ganzel, News Director.

Michael Beach, Chief Technology Officer.

Randy Hanson, Business Manager.

Steve Graziano, Program Director.

Kate Templemeyer, Traffic Manager.

Phones: 402-694-3970; 402-472-3611. Fax: 402-471-8089.

Email: dfeingold2@unl.edu Web Site: http://www.mynptv.org

Technical Facilities: Channel No. 29 (560-566 MHz). Authorized power: 1568-kw max. visual, 156.8-kw aural. Antenna: 1216-ft above av. terrain, 1238-ft. above ground, 3049-ft. above sea level.

Latitude 40° 46' 20"
Longitude 98° 05' 21"

Transmitter: 3.5-mi. E of Giltner.

Digital Facilities: Channel No. 14 (470-476 MHz). Power: 200-kw max. visual. Antenna: 1201-ft above av. terrain, 1207-ft. above ground, 3018-ft. above sea level.

Latitude 40° 46' 20"
Longitude 98° 05' 21"

FCC Digital File Number: BMPEDT-200104194AAO. Granted: July 27, 2001.

Note: Latitude and longitude coordinates shown are based on the North American Datum of 1927 (NAD 27) as currently required by the Mass Media Bureau of the FCC.

Multichannel TV Sound: Stereo and separate audio program.

Satellite Earth Station: RCA; Vertex, 7.2-meter C-band; Standard Electronics receivers.

Radio Stations(s): KHNE-FM 89.1 MHz.

Ownership: Nebraska Educational Telecommunications Commission.

Began Operation: November 18, 1968.

Personnel:

Rod Bates, Network General Manager.

Verle Finke, Production & Operations Manager.

David Feingold, Assistant General Manager, Educational Telecommunications.

Steve Lenzen, National Sales Manager.

Bill Ganzel, News Director.

Michael Beach, Chief Technology Officer.

Randy Hanson, Business Manager.

Steve Graziano, Program Director.

Kate Templemeyer, Traffic Manager.

Requests CP for change to 1086-ft above av. terrain, 1035-ft. above ground, 3420-ft. above sea level; BPEDT-20060913AAD.

Note: Latitude and longitude coordinates shown are based on the North American Datum of 1927 (NAD 27) as currently required by the Mass Media Bureau of the FCC.

Ownership: Nebraska Educational Telecommunications Commission.

Began Operation: Station operating; no on-air date.

Personnel:

Rod Bates, Network General Manager.

Verle Finke, Production & Operations Manager.

David Feingold, Assistant General Manager, Educational Telecommunications.

Steve Lenzen, National Sales Manager.

Bill Ganzel, News Director.

Michael Beach, Chief Technology Officer.

Randy Hanson, Business Manager.

Steve Graziano, Program Director.

Kate Templemeyer, Traffic Manager.

Ownership: Nebraska Educational Telecommunications Commission.

Began Operation: September 6, 1965.

Personnel:

Rod Bates, Network General Manager.

Verle Finke, Production & Operations Manager.

David Feingold, Assistant General Manager, Educational Telecommunications.

Steve Lenzen, National Sales Manager.

Bill Ganzel, News Director.

Michael Beach, Chief Technology Officer.

Randy Hanson, Business Manager.

Steve Graziano, Program Director.

Kate Templemeyer, Traffic Manager.

**KHNE-DT
Hastings
Ch. 14**

Licensee: Nebraska Educational Telecommunications Commission, PO Box 83111, Lincoln, NE 68501.

Studio: 1800 N. 33rd St., Lincoln, NE 68501.

Mailing Address: PO Box 83111, Lincoln, NE 68501.

Phone: 402-472-3611. Fax: 402-472-1785.

Email: dfeingold2@unl.edu Web Site: http://www.mynptv.org

Technical Facilities: Channel No. 14 (470-476 MHz). Authorized power: 200-kw max. visual. Antenna: 1201-ft above av. terrain, 1207-ft. above ground, 3018-ft. above sea level.

Latitude 40° 46' 20"
Longitude 98° 05' 21"

Transmitter: 3-mi. E of Giltner, Hamilton County.

Note: Latitude and longitude coordinates shown are based on the North American Datum of 1927 (NAD 27) as currently required by the Mass Media Bureau of the FCC.

Ownership: Nebraska Educational Telecommunications Commission.

Began Operation: Station operating; no on-air date.

Personnel:

Rod Bates, Network General Manager.

Verle Finke, Production & Operations Manager.

David Feingold, Assistant General Manager, Educational Telecommunications.

Steve Lenzen, National Sales Manager.

Bill Ganzel, News Director.

Michael Beach, Chief Technology Officer.

Randy Hanson, Business Manager.

Steve Graziano, Program Director.

Kate Templemeyer, Traffic Manager.

**KHNE-TV
Hastings
Ch. 29**

Licensee: Nebraska Educational Telecommunications Commission, PO Box 83111, Lincoln, NE 68501.

Studio: 1800 N. 33rd St., Lincoln, NE 68501.

Mailing Address: PO Box 83111, Lincoln, NE 68501.

**KLNE-DT
Lexington
Ch. 26**

Licensee: Nebraska Educational Telecommunications Commission, PO Box 83111, Lincoln, NE 83111.

Studio: 1800 N. 33rd St., Lincoln, NE 68501.

Mailing Address: PO Box 83111, Lincoln, NE 68501.

Phone: 402-472-3611. Fax: 402-472-1785.

Email: dfeingold2@unl.edu Web Site: http://www.mynptv.org

Technical Facilities: Channel No. 26 (542-548 MHz). Authorized power: 375-kw max. visual. Antenna: 823-ft above av. terrain, 778-ft. above ground, 3156-ft. above sea level.

Latitude 40° 23' 05"
Longitude 99° 27' 30"

Transmitter: 6-mi. SW of Holdrege on U.S. Rte. 6.

Digital Facilities: Channel No. 26 (542-548 MHz). Power: 375-kw max. visual. Antenna: 823-ft above av. terrain, 778-ft. above ground, 3156-ft. above sea level.

Latitude 40° 23' 05"
Longitude 99° 27' 30"

FCC Digital File Number: BPEDT-20000407ACE. Granted: June 29, 2000.

Note: Latitude and longitude coordinates shown are based on the North American Datum of 1927 (NAD 27) as currently required by the Mass Media Bureau of the FCC.

Multichannel TV Sound: Stereo and separate audio program.

Satellite Earth Station: Harris; Vertex, 7.2-meter C-band; Standard Electronics receivers.

Radio Stations(s): KLNE-FM, 88.7 MHz.

**KLNE-TV
Lexington
Ch. 3**

Licensee: Nebraska Educational Telecommunications Commission, PO Box 83111, Lincoln, NE 68501.

Studio: 1800 N. 33rd St., Lincoln, NE 68501.

Mailing Address: PO Box 83111, Lincoln, NE 68501.

Phones: 308-337-2311; 402-472-3611. Fax: 402-472-1785.

Email: dfeingold2@unl.edu Web Site: http://www.mynptv.org

Technical Facilities: Channel No. 3 (60-66 MHz). Authorized power: 100-kw visual, 10-kw aural. Antenna: 1062-ft above av. terrain, 1065-ft. above ground, 3449-ft. above sea level.

Latitude 40° 23' 05"
Longitude 99° 27' 30"

**KUON-DT
Lincoln
Ch. 40**

Licensee: U. of Nebraska, PO Box 83111, Lincoln, NE 68501.

Studio: 1800 N. 33rd St., Lincoln, NE 68501.

Mailing Address: PO Box 83111, Lincoln, NE 68501.

Phones: 402-472-3611; 402-944-2530. Fax: 402-472-1785.

Email: dfeingold2@unl.edu Web Site: http://www.mynptv.org

Technical Facilities: Channel No. 40 (626-632 MHz). Authorized power: 500-kw max. visual, aural. Antenna: 738-ft above av. terrain, 730-ft. above ground, 1906-ft. above sea level.

Latitude 41° 08' 18"
Longitude 96° 27' 19"

Note: Latitude and longitude coordinates shown are based on the North American Datum of 1927 (NAD 27) as currently required by the Mass Media Bureau of the FCC.

Ownership: U. of Nebraska.

Began Operation: Station operating; no on-air date

Personnel:

Rod Bates, Network General Manager.

David Feingold, Assistant General Manager, Educational Telecommunications.

Verle Finke, Production & Operations Manager.

Steve Lenzen, National Sales Manager.

Bill Ganzel, News Director.

Michael Beach, Chief Technology Officer.

Randy Hanson, Business Manager.

Steve Graziano, Program Director.

Kate Templemeyer, Traffic Manager.

**KUON-TV
Lincoln
Ch. 12**

Licensee: U. of Nebraska, PO Box 83111, Lincoln, NE 68501.

Studio: 1800 N. 33rd St., Lincoln, NE 68501.

Mailing Address: PO Box 83111, Lincoln, NE 68501.

Phones: 402-944-2530; 402-472-3611. Fax: 402-472-1785.

Email: dfeingold2@unl.edu Web Site: <http://www.mynptv.org>

Technical Facilities: Channel No. 12 (204-210 MHz). Authorized power: 316-kw visual, 31.6-kw aural. Antenna: 830-ft above av. terrain, 820-ft. above ground, 1995-ft. above sea level.

Latitude 41° 08' 18.1"
Longitude 96° 27' 19.2"

Transmitter: 1.25-mi. W, 3-mi. N of Memphis, NE.

Digital Facilities: Channel No. 40 (626-632 MHz). Power: 500-kw max. visual, aural. Antenna: 738-ft above av. terrain, 730-ft. above ground, 1906-ft. above sea level.

Latitude 41° 08' 18"
Longitude 96° 27' 19"

FCC Digital File Number:

BMPEDT-20020606ABD. Granted: June 27, 2002.

Note: Latitude and longitude coordinates shown are based on the North American Datum of 1927 (NAD 27) as currently required by the Mass Media Bureau of the FCC.

Satellite Earth Stations: Harris; Vertex, 8.1-meter Ku-band; Vertex, 10-meter C-band; Andrew, 10-meter C-band; Andrew, 5.6-meter Ku-band; Standard Components, Scientific-Atlanta receivers.

Radio Stations(s): KUCV, 100 kw 91.1 mhz.

Ownership: U. of Nebraska. KUON-TV is repeated by the separately-owned stations licensed to the Nebraska Educational Telecommunications.

Began Operation: November 1, 1954.

Represented (legal): Dow, Lohnes & Albertson PLLC.

Represented (legal): Cline, Williams, Wright & Johnson (Lincoln).

Personnel:

Rod Bates, Network General Manager.
David Feingold, Assistant General Manager, Educational Telecommunications.
Verie Finke, Production & Operations Manager.
Steve Lenzen, National Sales Manager.
Bill Ganzel, News Director.
Michael Beach, Chief Technology Officer.
Randy Hanson, Business Manager.
Steve Graziano, Program Director.
Kate Templemeyer, Traffic Manager.

**KRNE-DT
Merriman
Ch. 17**

Licensee: Nebraska Educational Telecommunications Commission, PO Box 83111, Lincoln, NE 68501.

Studio: 1800 N. 33rd St., Lincoln, NE 68501.

Mailing Address: PO Box 83111, Lincoln, NE 68501.

Phone: 402-472-3611. Fax: 402-472-1785.

Email: dfeingold2@unl.edu Web Site: <http://www.mynptv.org>

Technical Facilities: Channel No. 17 (488-494 MHz). Authorized power: 372-kw max. visual. Antenna: 856-ft above av. terrain, 778-ft. above ground, 4318-ft. above sea level.

Latitude 42° 40' 37"
Longitude 101° 42' 39"

Transmitter: 17-mi. S of Merriman.

Note: Latitude and longitude coordinates shown are based on the North American Datum of 1927 (NAD 27) as currently required by the Mass Media Bureau of the FCC.

Ownership: Nebraska Educational Telecommunications Commission.

Began Operation: Station operating; no on-air date.

Personnel:

Rod Bates, Network General Manager.
Verie Finke, Production & Operations Manager.
David Feingold, Assistant General Manager, Educational Telecommunications.
Steve Lenzen, National Sales Manager.
Bill Ganzel, News Director.
Michael Beach, Chief Technology Officer.
Randy Hanson, Business Manager.
Steve Graziano, Program Director.
Kate Templemeyer, Traffic Manager.

**KRNE-TV
Merriman
Ch. 12**

Licensee: Nebraska Educational Telecommunications Commission, PO Box 83111, Lincoln, NE 68501.

Studio: 1800 N. 33rd St., Lincoln, NE 68501.

Mailing Address: PO Box 83111, Lincoln, NE 68501.

Phones: 308-684-3300; 402-472-3611. Fax: 402-472-1785.

Email: dfeingold2@unl.edu Web Site: <http://www.mynptv.org>

Technical Facilities: Channel No. 12 (204-210 MHz). Authorized power: 316-kw visual, 31.6-kw aural. Antenna: 1066-ft above av. terrain, 1029-ft. above ground, 4567-ft. above sea level.

Latitude 42° 40' 37.9"
Longitude 101° 42' 39"

Transmitter: 17-mi. S of Merriman.

Digital Facilities: Channel No. 17 (488-494 MHz). Power: 372-kw max. visual. Antenna: 856-ft above av. terrain, 778-ft. above ground, 4318-ft. above sea level.

Latitude 42° 40' 37"
Longitude 101° 42' 39"

FCC Digital File Number:

BPEDT-20000407ACC. Granted: June 29, 2000.

Note: Latitude and longitude coordinates shown are based on the North American Datum of 1927 (NAD 27) as currently required by the Mass Media Bureau of the FCC.

Multichannel TV Sound: Stereo and separate audio program.

Satellite Earth Station: Harris; Vertex, 7.2-meter C-band.

Radio Stations(s): KRNE-FM 91.5 MHz.

Ownership: Nebraska Educational Telecommunications Commission.

Began Operation: December 9, 1968.

Personnel:

Rod Bates, Network General Manager.
Verie Finke, Production & Operations Manager.
David Feingold, Assistant General Manager, Educational Telecommunications.
Steve Lenzen, National Sales Manager.
Bill Ganzel, News Director.
Michael Beach, Chief Technology Officer.
Randy Hanson, Business Manager.
Steve Graziano, Program Director.
Kate Templemeyer, Traffic Manager.

**KXNE-DT
Norfolk
Ch. 16**

Licensee: Nebraska Educational Telecommunications Commission, PO Box 83111, Lincoln, NE 68501.

Studio: 1800 N. 33rd St., Lincoln, NE 68501.

Mailing Address: PO Box 83111, Lincoln, NE 68501.

Phone: 402-585-4537. Fax: 402-472-1785.

Email: dfeingold2@unl.edu Web Site: <http://www.mynptv.org>

Technical Facilities: Channel No. 16 (482-488 MHz). Authorized power: 200-kw max. visual, aural. Antenna: 831-ft above av. terrain, 740-ft. above ground, 2526-ft. above sea level.

Latitude 42° 14' 15"
Longitude 97° 16' 41"

Note: Latitude and longitude coordinates shown are based on the North American Datum of 1927 (NAD 27) as currently required by the Mass Media Bureau of the FCC.

Ownership: Nebraska Educational Telecommunications Commission.

Began Operation: Station operating; no on-air date

Personnel:

Rod Bates, Network General Manager.
Verie Finke, Production & Operations Manager.
David Feingold, Assistant General Manager, Educational Telecommunications.
Steve Lenzen, National Sales Manager.
Bill Ganzel, News Director.
Michael Beach, Chief Technology Officer.
Randy Hanson, Business Manager.
Steve Graziano, Program Director.
Kate Templemeyer, Traffic Manager.

**KXNE-TV
Norfolk
Ch. 19**

Licensee: Nebraska Educational Telecommunications Commission, PO Box 83111, Lincoln, NE 68501.

Studio: 1800 N. 33rd St., Lincoln, NE 68501.

Mailing Address: PO Box 83111, Lincoln, NE 68501.

Phones: 402-585-4537; 402-472-3611. Fax: 402-472-1785.

Email: dfeingold2@unl.edu Web Site: <http://www.mynptv.org>

Technical Facilities: Channel No. 19 (500-506 MHz). Authorized power: 1683-kw max. visual, aural. Antenna: 1139-ft above av. terrain, 974-ft. above ground, 2760-ft. above sea level.

Latitude 42° 14' 15"
Longitude 97° 16' 41"

Transmitter: Hwy. 98, 5-mi. SW of Carroll.

Digital Facilities: Channel No. 16 (482-488 MHz). Power: 200-kw max. visual, aural. Antenna: 831-ft above av. terrain, 740-ft. above ground, 2526-ft. above sea level.

Latitude 42° 14' 15"
Longitude 97° 16' 41"

FCC Digital File Number:

BMPEDT-20030822AGF. Granted: September 11, 2003.

Note: Latitude and longitude coordinates shown are based on the North American Datum of 1927 (NAD 27) as currently required by the Mass Media Bureau of the FCC.

Multichannel TV Sound: Stereo and separate audio program.

Satellite Earth Station: RCA; Vertex, 7.2-meter C-band; Standard Components receivers.

Radio Stations(s): KXNE-FM 89.3 MHz.

Ownership: Nebraska Educational Telecommunications Commission.

Began Operation: November 10, 1967.

Personnel:

Rod Bates, Network General Manager.
Verie Finke, Production & Operations Manager.
David Feingold, Assistant General Manager, Educational Telecommunications.
Steve Lenzen, National Sales Manager.
Bill Ganzel, News Director.
Michael Beach, Chief Technology Officer.
Randy Hanson, Business Manager.
Steve Graziano, Program Director.
Kate Templemeyer, Traffic Manager.

**KPNE-DT
North Platte
Ch. 16**

Licensee: Nebraska Educational Telecommunications Commission, PO Box 83111, Lincoln, NE 68501.

Studio: 1800 N. 33rd St., Lincoln, NE 68501.

Nebraska — Public/ETV Stations

Mailing Address: PO Box 83111, Lincoln, NE 68501.

Phone: 402-472-3611. **Fax:** 402-472-1785.

Email: dfeingold2@unl.edu **Web Site:** http://www.mynptv.org

Technical Facilities: Channel No. 16 (482-488 MHz). Authorized power: 372-kw max. visual. Antenna: 758-ft above av. terrain, 732-ft. above ground, 3750-ft. above sea level.

Latitude 41° 06' 13"
Longitude 100° 58' 53"

Transmitter: 4-mi. S of Hershey.

Note: Latitude and longitude coordinates shown are based on the North American Datum of 1927 (NAD 27) as currently required by the Mass Media Bureau of the FCC.

Ownership: Nebraska Educational Telecommunications Commission.

Began Operation: Station operating; no on-air date.

Personnel:

Rod Bates, Network General Manager.

Verle Finka, Production & Operations Manager.

David Feingold, Assistant General Manager, Educational Telecommunications.

Steve Lenzen, National Sales Manager.

Bill Ganzel, News Director.

Michael Beach, Chief Technology Officer.

Randy Hanson, Business Manager.

Steve Graziano, Program Director.

Kate Templemeyer, Traffic Manager.

KPNE-TV North Platte Ch. 9

Licensee: Nebraska Educational Telecommunications Commission, PO Box 83111, Lincoln, NE 68501.

Studio: 1800 N. 33rd St., Lincoln, NE 68501.

Mailing Address: PO Box 83111, Lincoln, NE 68501.

Phones: 308-386-4415; 402-472-3611. **Fax:** 402-472-1785.

Email: dfeingold2@unl.edu **Web Site:** http://www.mynptv.org

Technical Facilities: Channel No. 9 (186-192 MHz). Authorized power: 316-kw visual, 31.6-kw aural. Antenna: 1094-ft above av. terrain, 1042-ft. above ground, 4252-ft. above sea level.

Latitude 41° 01' 22"
Longitude 101° 09' 14"

Digital Facilities: Channel No. 16 (482-488 MHz). Power: 372-kw max. visual. Antenna: 758-ft above av. terrain, 732-ft. above ground, 3750-ft. above sea level.

Latitude 41° 06' 13"
Longitude 100° 58' 53"

FCC Digital File Number: BPEDT-20000414AAQ. Granted: June 07, 2001.

Note: Latitude and longitude coordinates shown are based on the North American Datum of 1927 (NAD 27) as currently required by the Mass Media Bureau of the FCC.

Satellite Earth Station: Harris; Vertex, 7.2-meter C-band; Standard Components receivers.

Radio Station(s): KPNE-FM 91.7 MHz.

Ownership: Nebraska Educational Telecommunications Commission.

Began Operation: September 12, 1966.

Personnel:

Rod Bates, Network General Manager.

Verle Finka, Production & Operations Manager.

David Feingold, Assistant General Manager, Educational Telecommunications.

Steve Lenzen, National Sales Manager.

Bill Ganzel, News Director.

Michael Beach, Chief Technology Officer.

Randy Hanson, Business Manager.

Steve Graziano, Program Director.

Kate Templemeyer, Traffic Manager.

KYNE-DT Omaha Ch. 17

Licensee: Nebraska Educational Telecommunications Commission, PO Box 83111, Lincoln, NE 68501.

Studio: 1800 N. 33rd St., Lincoln, NE 68501.

Mailing Address: PO Box 83111, Lincoln, NE 68501.

Phone: 402-472-3611. **Fax:** 402-472-1785.

Email: dfeingold2@unl.edu **Web Site:** http://www.mynptv.org

Technical Facilities: Channel No. 17 (488-494 MHz). Authorized power: 200-kw max. visual. Antenna: 384-ft above av. terrain, 329-ft. above ground, 1480-ft. above sea level.

Latitude 41° 15' 28"
Longitude 96° 00' 32"

Transmitter: 6-mi. S of Gretna.

Note: Latitude and longitude coordinates shown are based on the North American Datum of 1927 (NAD 27) as currently required by the Mass Media Bureau of the FCC.

Ownership: Nebraska Educational Telecommunications Commission.

Began Operation: Station operating; no on-air date.

Personnel:

Rod Bates, Network General Manager.

Verle Finka, Production & Operations Manager.

David Feingold, Assistant General Manager, Educational Telecommunications.

Steve Lenzen, National Sales Manager.

Bill Ganzel, News Director.

Michael Beach, Chief Technology Officer.

Randy Hanson, Business Manager.

Steve Graziano, Program Director.

Kate Templemeyer, Traffic Manager.

KYNE-TV Omaha Ch. 26

Licensee: Nebraska Educational Telecommunications Commission, PO Box 83111, Lincoln, NE 68501.

Studio: 1800 N. 33rd St., Lincoln, NE 68501.

Mailing Address: PO Box 83111, Lincoln, NE 68501.

Phones: 402-554-2294; 402-472-3611. **Fax:** 402-472-1785.

Email: dfeingold2@unl.edu **Web Site:** http://www.mynptv.org

Technical Facilities: Channel No. 26 (542-548 MHz). Authorized power: 525-kw max. visual, 52.5-kw aural. Antenna: 425-ft above av. terrain, 356.3-ft. above ground, 1151-ft. above sea level.

Latitude 41° 15' 29"
Longitude 96° 00' 32"

Transmitter: U. of Nebraska at Omaha campus.

Digital Facilities: Channel No. 17 (488-494 MHz). Power: 200-kw max. visual. Antenna: 384-ft above av. terrain, 329-ft. above ground, 1480-ft. above sea level.

Latitude 41° 15' 28"
Longitude 96° 00' 32"

FCC Digital File Number: BMDPT-20020606ABC. Granted: July 03, 2002.

Note: Latitude and longitude coordinates shown are based on the North American Datum of 1927 (NAD 27) as currently required by the Mass Media Bureau of the FCC.

Ownership: Nebraska Educational Telecommunications Commission.

Began Operation: October 19, 1965.

Personnel:

Rod Bates, Network General Manager.

Verle Finka, Production & Operations Manager.

David Feingold, Assistant General Manager, Educational Telecommunications.

Steve Lenzen, National Sales Manager.

Bill Ganzel, News Director.

Michael Beach, Chief Technology Director.

Randy Hanson, Business Manager.

Steve Graziano, Program Director.

Kate Templemeyer, Traffic Manager.

Studio: 4210 Channel 10 Dr., Las Vegas, NV 89119.

Mailing Address: 4210 Channel 10 Dr., Las Vegas, NV 89119.

Phone: 702-799-1010. **Fax:** 702-799-2960.

Web Site: http://www.kvxx.org

Technical Facilities: Channel No. 10 (192-198 MHz). Authorized power: 294-kw visual, 35.5-kw aural. Antenna: 1220-ft above av. terrain, 176-ft. above ground, 3526-ft. above sea level.

Latitude 36° 00' 28"
Longitude 115° 00' 22"

Transmitter: 2-mi. SW of Henderson.

Digital Facilities: Channel No. 11 (198-204 MHz). Power: 105-kw visual. Antenna: 1217-ft above av. terrain, 144-ft. above ground, 3494-ft. above sea level.

Latitude 36° 00' 27"
Longitude 115° 00' 24"

FCC Digital File Number: BPEDT-20000127AAI. Granted: July 12, 2000.

Note: Latitude and longitude coordinates shown are based on the North American Datum of 1927 (NAD 27) as currently required by the Mass Media Bureau of the FCC.

Multichannel TV Sound: Stereo and separate audio program.

Satellite Earth Station: Harris; Vertex, 6.1-meter Ku-band; Andrew, 4.5-meter Ku-band.

Ownership: Clark County School District.

Began Operation: March 25, 1968.

Represented (legal): Wiley, Rein & Fielding.

Represented (engineering): Hammett & Edison Inc.

Personnel:

Thomas Axtell, General Manager.

Martin Vodovoz, Chief Television Engineer.

Kurt Mische, Development Director.

Barbara Merman, Business Manager.

KLVX-DT Las Vegas Ch. 11

Licensee: Clark County School District, 4210 Channel 10 Dr., Las Vegas, NV 89119.

Studio: 4210 Channel 10 Dr., Las Vegas, NV 89119.

Mailing Address: 4210 Channel 10 Dr., Las Vegas, NV 89119.

Phone: 702-799-1010. **Fax:** 702-799-2960.

Web Site: http://www.kvxx.org

Technical Facilities: Channel No. 11 (198-204 MHz). Authorized power: 105-kw visual. Antenna: 1217-ft above av. terrain, 144-ft. above ground, 3494-ft. above sea level.

Latitude 36° 00' 27"
Longitude 115° 00' 24"

Transmitter: Tower 6, Black Mountain antenna farm, 13.6-mi. SE of Las Vegas.

Note: Latitude and longitude coordinates shown are based on the North American Datum of 1927 (NAD 27) as currently required by the Mass Media Bureau of the FCC.

Nevada

KLVX Las Vegas Ch. 10

Licensee: Clark County School District, 4210 Channel 10 Dr., Las Vegas, NV 89119.

Ownership: Clark County School District.

Began Operation: Station operating; no on-air date

Personnel:

Thomas Axtell, General Manager.

Martin Vodovoz, Chief Engineer.

Barbara Merman, Business Manager.

Kurt Mische, Development Director.

KNPB Reno Ch. 5

Licensee: Channel 5 Public Broadcasting Inc., 1670 N. Virginia St., Reno, NV 89503.

Studio: 1670 N. Virginia St., Reno, NV 89503.

Mailing Address: 1670 N. Virginia St., Reno, NV 89503.

Phone: 775-784-4555. **Fax:** 775-784-1438.

Email: info@knpb.org **Web Site:** http://www.knpb.org

Technical Facilities: Channel No. 5 (76-82 MHz). Authorized power: 4.61-kw visual, aural. Antenna: 476-ft above av. terrain, 162-ft. above ground, 5590-ft. above sea level.

Latitude 39° 35' 02"
Longitude 119° 47' 55"

Digital Facilities: Channel No. 15 (476-482 MHz). Power: 32.3-kw max. visual, aural. Antenna: 490-ft above av. terrain, 177-ft. above ground, 5606-ft. above sea level.

Latitude 39° 35' 02"
Longitude 119° 47' 55"

FCC Digital File Number:

BMPEDT-20030410AAE. Granted: May 29, 2003.

Note: Latitude and longitude coordinates shown are based on the North American Datum of 1927 (NAD 27) as currently required by the Mass Media Bureau of the FCC.

Multichannel TV Sound: Stereo and separate audio program.

Satellite Earth Station: Harris; Vertex, 4.5-meter Ku-band.

Ownership: Channel 5 Public Broadcasting Inc.

Began Operation: September 29, 1983.

Represented (legal): Schwartz, Woods & Miller.

Personnel:

Kliff Kuehl, President & Chief Executive Officer.

Evelyn Chmura, Technology & Operations Manager.

Fred Ihlow, Vice President, Technology.

Lee Nicholson, Business Manager.

Patricia Miller, Vice President, Programming, Education & Outreach.

Ron Smith, Vice President, Marketing & Development.

Jack Kelly, Vice President, Production.

Barbara Harmon, Programming Coordinator & Traffic Manager.

Betsy Diskison, Project Manager.

KNPB-DT Reno Ch. 15

Licensee: Channel 5 Public Broadcasting Inc., 1670 N. Virginia St., Reno, NV 89503.

Studio: 1670 N. Virginia St., Reno, NV 89503.

Mailing Address: 1670 N. Virginia St., Reno, NV 89503.

Phone: 775-784-4555. **Fax:** 775-784-1438.

Email: info@knpb.org **Web Site:** http://www.knpb.org

Technical Facilities: Channel No. 15 (476-482 MHz). Authorized power: 32.3-kw max. visual, aural. Antenna: 490-ft above av. terrain, 177-ft. above ground, 5606-ft. above sea level.

Latitude 39° 35' 02"
Longitude 119° 47' 55"

Note: Latitude and longitude coordinates shown are based on the North American Datum of 1927 (NAD 27) as currently required by the Mass Media Bureau of the FCC.

Ownership: Channel 5 Public Broadcasting Inc.

Began Operation: High Definition. Station operating; no on-air date

Personnel:

Kliff Kuehl, President & Chief Executive Officer.

Evelyn Chmura, Technology & Operations Manager.

Fred Ihlow, Vice President, Technology.

Lee Nicholson, Business Manager.

Lee Nicholson, Business Manager.

Patricia Miller, Vice President, Programming, Education & Outreach.

Barbara Harmon, Programming Coordinator & Traffic Manager.

Patricia Miller, Vice President, Programming, Education & Outreach.

Ron Smith, Vice President, Marketing & Development.

Ron Smith, Vice President, Marketing & Development.

Jack Kelly, Vice President, Production.

Jack Kelly, Vice President, Production.

Betsy Diskison, Project Manager.

Betsy Diskison, Project Manager.

New Hampshire

WENH-DT Durham Ch. 57

Licensee: U. of New Hampshire, 268 Mast Rd., Durham, NH 03824-4601.

Studio: Broadcast Center, 268 Mast Rd., Durham, NH 03824.

Mailing Address: 268 Mast Rd., Durham, NH 03824.

Phone: 603-868-4360. **Fax:** 603-868-7552.

Email: themailbox@nhptv.org **Web Site:** http://www.nhptv.org

Technical Facilities: Channel No. 57 (728-734 MHz). Authorized power: 590-kw max. visual. Antenna: 709-ft above av. terrain, 147-ft. above ground, 1233-ft. above sea level.

Latitude 43° 10' 33"
Longitude 71° 12' 29"

Transmitter: Saddleback Mountain.

Note: Latitude and longitude coordinates shown are based on the North American Datum of 1927 (NAD 27) as currently required by the Mass Media Bureau of the FCC.

Ownership: U. of New Hampshire.

Began Operation: Station operating; no on-air date.

Represented (engineering): Schwartz, Woods & Miller.

Personnel:

Peter Frid, General Manager & Chief Executive Officer.

Brian Shepperd, Engineering Director.

Stephen Baker, Chief Financial Officer.

Mercedes Sablo, Programming Director.

Dennis Malloy, Development Director.

Kelly Clark, Educational TV Director.

Jeff Morris, Corporate Underwriting Director.

WENH-TV Durham Ch. 11

Licensee: U. of New Hampshire, 268 Mast Rd., Durham, NH 03824-4601.

Studio: Broadcast Center, 268 Mast Rd., Durham, NH 03824-4601.

Mailing Address: 268 Mast Rd., Durham, NH 03824-4601.

Phone: 603-868-1100. **Fax:** 603-868-7552.

Email: themailbox@nhptv.org **Web Site:** http://www.nhptv.org

Technical Facilities: Channel No. 11 (198-204 MHz). Authorized power: 316-kw visual, 36.1-kw aural. Antenna: 993-ft above av. terrain, 447-ft. above ground, 1561-ft. above sea level.

Latitude 43° 10' 33"
Longitude 71° 12' 29"

Transmitter: Saddleback Mountain, Deerfield, NH.

Digital Facilities: Channel No. 57 (728-734 MHz). Power: 590-kw max. visual. Antenna: 709-ft above av. terrain, 147-ft. above ground, 1233-ft. above sea level.

Latitude 43° 10' 33"
Longitude 71° 12' 29"

FCC Digital File Number: BPEDT-990628KE. Granted: February 08, 2000.

Note: Latitude and longitude coordinates shown are based on the North American Datum of 1927 (NAD 27) as currently required by the Mass Media Bureau of the FCC.

Multichannel TV Sound: Stereo and separate audio program.

Satellite Earth Stations: Larcen; Vertex, 6.1-meter Ku-band; Vertex, 8.1-meter; Andrew, 10-meter C-band; Standard Components, Scientific-Atlanta, Drake receivers.

News Service: AP.

Ownership: U. of New Hampshire.

Began Operation: July 6, 1959.

Represented (legal): Schwartz, Woods & Miller.

Personnel:

Peter Frid, General Manager & Chief Executive Officer.

Brian Shepperd, Engineering Director.

Stephen Baker, Chief Financial Officer.

Mercedes Sablo, Programming Director.

Dennis Malloy, Development Director.

Kelly Clark, Educational TV Director.

Jeff Morris, Corporate Underwriting Director.

WEKW-DT Keene Ch. 49

Licensee: U. of New Hampshire, 268 Mast Rd., Durham, NH 03824.

Studio: 268 Mast Rd., Durham, NH 03824.

Mailing Address: 268 Mast Rd., Durham, NH 03824.

Phone: 603-868-1100. **Fax:** 603-868-7552.

Email: themailbox@nhptv.org **Web Site:** http://www.nhptv.org

Technical Facilities: Channel No. 49 (680-686 MHz). Authorized power: 43-kw max. visual. Antenna: 1083-ft above av. terrain, 476-ft. above ground, 1993-ft. above sea level.

Latitude 43° 02' 00"
Longitude 72° 22' 04"

Note: Latitude and longitude coordinates shown are based on the North American Datum of 1927 (NAD 27) as currently required by the Mass Media Bureau of the FCC.

Ownership: U. of New Hampshire.

Began Operation: May 3, 2002.

Personnel:

Peter Frid, General Manager & Chief Executive Officer.

Brian Shepperd, Director, Engineering.

Steven Baker, Chief Financial Officer.

Mercedes Sablo, Director, Programming.

Dennis Malloy, Director, Development.

Kelly Clark, Educational TV Director.

Jeff Morris, Director, Corporate Underwriting.

WEKW-TV Keene Ch. 52

Licensee: U. of New Hampshire, 268 Mast Rd., Durham, NH 03824-4601.

Studio: 268 Mast Rd., Durham, NH 03824-4601.

Mailing Address: 268 Mast Rd., Durham, NH 03824-4601.

Phone: 603-868-1100. Fax: 603-868-7552.

Email: themailbox@nhptv.org **Web Site:** http://www.nhptv.org

Technical Facilities: Channel No. 52 (698-704 MHz). Authorized power: 94.5-kw max. visual. Antenna: 1080-ft above av. terrain, 476-ft. above ground, 1993-ft. above sea level.

Latitude 43° 02' 00"
Longitude 72° 22' 04"

Transmitter: Derry Hill, 8-mi. NNW of Keene.

Digital Facilities: Channel No. 49 (680-686 MHz). Power: 43-kw max. visual. Antenna: 1083-ft above av. terrain, 476-ft. above ground, 1993-ft. above sea level.

Latitude 43° 02' 00"
Longitude 72° 22' 04"

FCC Digital File Number:

BPEDT-20000217ABP. Granted: June 29, 2000.

Note: Latitude and longitude coordinates shown are based on the North American Datum of 1927 (NAD 27) as currently required by the Mass Media Bureau of the FCC.

Ownership: U. of New Hampshire.

Began Operation: May 21, 1968.

Personnel:

Peter Frid, General Manager & Chief Executive Officer.

Brian Sheppard, Director, Engineering.

Steven Baker, Chief Financial Officer.

Mercedes Sabio, Director, Programming.

Dennis Malloy, Director, Development.

Kelly Clark, Educational TV Director.

Jeff Morris, Director, Corporate Underwriting.

WLED-DT Littleton Ch. 48

Licensee: U. of New Hampshire, 268 Mast Rd., Durham, NH 03824-4601.

Studio: 268 Mast Rd., Durham, NH 03824-4601.

Mailing Address: 268 Mast Rd., Durham, NH 03824-4601.

Phone: 603-868-1100. Fax: 603-868-7552.

Email: themailbox@nhptv.org **Web Site:** http://www.nhptv.org

Technical Facilities: Channel No. 48 (674-680 MHz). Authorized power: 45-kw max. visual. Antenna: 1273-ft above av. terrain, 420-ft. above ground, 2441-ft. above sea level.

Latitude 44° 21' 10"
Longitude 71° 44' 15"

Note: Latitude and longitude coordinates shown are based on the North American Datum of 1927 (NAD 27) as currently required by the Mass Media Bureau of the FCC.

Ownership: U. of New Hampshire.

Began Operation: Station operating; no on-air date

Personnel:

Peter Frid, General Manager & Chief Executive Officer.

Brian Sheppard, Engineering Director.

Stephen Baker, Chief Financial Officer.

Mercedes Sabio, Program Director.

Dennis Malloy, Development Director.

Mark Diessner, Production Director.

Jeff Morris, Underwriting Director.

Kelly Clark, Educational Television Director.

WLED-TV Littleton Ch. 49

Licensee: U. of New Hampshire, 268 Mast Rd., Durham, NH 03824-4601.

Studio: 268 Mast Rd., Durham, NH 03824-4601.

Mailing Address: 268 Mast Rd., Durham, NH 03824-4601.

Phone: 603-868-1100. Fax: 603-868-7552.

Email: themailbox@nhptv.org **Web Site:** http://www.nhptv.org

Technical Facilities: Channel No. 49 (680-686 MHz). Authorized power: 94-kw max. visual, 9.4-kw aural. Antenna: 1285-ft above av. terrain, 443-ft. above ground, 2426-ft. above sea level.

Latitude 44° 21' 10"
Longitude 71° 44' 15"

Transmitter: 1817 Mann Hill Rd.

Digital Facilities: Channel No. 48 (674-680 MHz). Power: 45-kw max. visual. Antenna: 1273-ft above av. terrain, 420-ft. above ground, 2441-ft. above sea level.

Latitude 44° 21' 10"
Longitude 71° 44' 15"

FCC Digital File Number:

BPEDT-20000217ABC. Granted: June 29, 2000.

Note: Latitude and longitude coordinates shown are based on the North American Datum of 1927 (NAD 27) as currently required by the Mass Media Bureau of the FCC.

Ownership: U. of New Hampshire.

Began Operation: February 8, 1968.

Personnel:

Peter Frid, General Manager & Chief Executive Officer.

Brian Sheppard, Engineering Director.

Stephen Baker, Chief Financial Officer.

Mercedes Sabio, Program Director.

Dennis Malloy, Development Director.

Mark Diessner, Production Director.

Jeff Morris, Underwriting Director.

Kelly Clark, Educational Television Director.

New Jersey

WNJS Camden Ch. 23

Licensee: New Jersey Public Broadcasting Authority, PO Box 777, Trenton, NJ 08625-0777.

Studio: 25 S. Stockton St., Trenton, NJ 08608.

Mailing Address: PO Box 777, Trenton, NJ 08625-0777.

Phones: 609-777-5000; 973-648-3630. Fax: 609-633-2912.

Email: mwaish@njin.org **Web Site:** http://www.njin.net/television

Technical Facilities: Channel No. 23 (524-530 MHz). Authorized power: 2323-kw max. & 813-kw horizontal visual, 381.4-kw & 126-kw horizontal aural. Antenna: 890-ft above av. terrain, 937-ft. above ground, 1049-ft. above sea level.

Latitude 39° 43' 41"
Longitude 74° 50' 39"

Transmitter: Arrow Lane, N of Chew Rd., Waterford Works, Waterford Twp.

Digital Facilities: Channel No. 22 (518-524 MHz). Power: 197-kw max. visual. Antenna: 873-ft above av. terrain, 860-ft. above ground, 971-ft. above sea level.

Latitude 39° 43' 41"
Longitude 74° 50' 39"

FCC Digital File Number:

BPEDT-20000425AAI. Granted: February 08, 2001.

Note: Latitude and longitude coordinates shown are based on the North American Datum of 1927 (NAD 27) as currently required by the Mass Media Bureau of the FCC.

Multichannel TV Sound: Stereo and separate audio program.

Ownership: New Jersey Public Broadcasting Authority.

Began Operation: October 23, 1972.

Personnel:

Elizabeth G. Christopherson, Executive Director, Chief Executive Officer.

Robert Prindible, Deputy Executive Director, Finance & Administration.

William Jobs, News & Public Affairs Director.

Bill Schnorbus, Engineering Director.

Andre Butts, Program Director.

Jo Anne Ruscio, Marketing & Communications Director.

Margot Walsh, Vice President, Development.

Janice Seilinger, Deputy Executive Director, Production.

Stephen Priolo, Underwriter, NJN Foundation.

Eileen Mushinski, New Learning Ventures Director.

Freddie Chisholm, Director, Membership.

WNJS-DT Camden Ch. 22

Grantee: New Jersey Public Broadcasting Authority, PO Box 777, Trenton, NJ 08625.

Studio: 25 S. Stockton St., Trenton, NJ 08608.

Mailing Address: PO Box 777, Trenton, NJ 08625-0777.

Phones: 609-777-5000; 973-643-3630. Fax: 609-633-2912.

Email: mwaish@njin.org **Web Site:** http://www.njin.net

Technical Facilities: Channel No. 22 (518-524 MHz). Authorized power: 197-kw max. visual. Antenna: 873-ft above av. terrain, 860-ft. above ground, 971-ft. above sea level.

Latitude 39° 43' 41"
Longitude 74° 50' 39"

Note: Latitude and longitude coordinates shown are based on the North American Datum of 1927 (NAD 27) as currently required by the Mass Media Bureau of the FCC.

Ownership: New Jersey Public Broadcasting Authority.

Began Operation: Station operating under Special Temporary Authority at 163.2-kw max. visual; no on-air date

Personnel:

Elizabeth G. Christopherson, Executive Director, Chief Executive Officer.

Robert Prindible, Deputy Executive Director, Finance & Administration.

William Jobs, News & Public Affairs Director.

Bill Schnorbus, Engineering Director.

Andre Butts, Program Director.

Jo Anne Ruscio, Marketing & Communications Director.

Margot Walsh, Vice President, Development.

Janice Seilinger, Deputy Executive Director, Production.

Freddie Chisholm, Director, Membership.

Stephen Priolo, Underwriter, NJN Foundation.

Eileen Mushinski, New Learning Ventures Director.

WNJN Montclair Ch. 50

Licensee: New Jersey Public Broadcasting Authority, PO Box 777, Trenton, NJ 08625-0777.

Studio: 25 S. Stockton St., Trenton, NJ 08608.

Mailing Address: PO Box 777, Trenton, NJ 08625-0777.

Phones: 609-777-5000; 973-648-3630. Fax: 609-633-2912.

Email: mwaish@njin.org **Web Site:** http://www.njin.net/television

Technical Facilities: Channel No. 50 (686-692 MHz). Authorized power: 2094-kw max. & 882.9-kw horizontal visual, 314-kw & 132.4-kw horizontal aural. Antenna: 803-ft above av. terrain, 656-ft. above ground, 1049-ft. above sea level.

Latitude 40° 51' 53"
Longitude 74° 12' 03"

Holds CP for change to 1225-kw max. visual, 764-ft above av. terrain, 591-ft. above ground, 984-ft. above sea level; BPET-20060524ADH.

Transmitter: Montclair State College, Little Falls.

Digital Facilities: Channel No. 51 (692-698 MHz). Power: 200-kw max. visual, aural. Antenna: 764-ft above av. terrain, 591-ft. above ground, 984-ft. above sea level.

Latitude 40° 51' 53"
Longitude 74° 12' 03"

FCC Digital File Number:

BMPEdT-20060523ABB. Granted: June 26, 2006.

Note: Latitude and longitude coordinates shown are based on the North American Datum of 1927 (NAD 27) as currently required by the Mass Media Bureau of the FCC.

Multichannel TV Sound: Stereo and separate audio program.

Ownership: New Jersey Public Broadcasting Authority.

Began Operation: June 2, 1973.

Represented (sales): Public Broadcast Marketing Inc.

Represented (legal): Schwartz, Woods & Miller.

Personnel:

Elizabeth G. Christopherson, Executive Director, Chief Executive Officer.

Robert Prindible, Deputy Executive Director, Finance & Administration.

William Jobs, News & Public Affairs Director.

Bill Schnorbus, Engineering Director.

Andre Butts, Program Director.

Jo Anne Ruscio, Marketing & Communications Director.

Margot Walsh, Vice President, Development.

Janice Selinger, Deputy Executive Director, Production.

Stephen Priolo, Underwriter, NJN Foundation.

Eileen Mushinski, New Learning Ventures Director.

Freddie Chisholm, Director, Membership.

WNJN-DT
Montclair
Ch. 51

Grantee: New Jersey Public Broadcasting Authority, PO Box 777, Trenton, NJ 08625.

Studio: 25 S. Stockton St., Trenton, NJ 08608.

Mailing Address: PO Box 777, Trenton, NJ 08625-0777.

Phones: 609-777-5000; 973-643-3630. Fax: 609-633-2912.

Email: mwalsh@njn.org **Web Site:** http://www.njn.net

Technical Facilities: Channel No. 51 (692-698 MHz). Authorized power: 200-kw max. visual, aural. Antenna: 764-ft above av. terrain, 591-ft. above ground, 984-ft. above sea level.

Latitude 40° 51' 53"
Longitude 74° 12' 03"

Note: Latitude and longitude coordinates shown are based on the North American Datum of 1927 (NAD 27) as currently required by the Mass Media Bureau of the FCC.

Ownership: New Jersey Public Broadcasting Authority.

Began Operation: October 1, 2001. Standard and High Definition. Station operating under Special Temporary Authority at 176.8-kw max. visual.

Personnel:

Elizabeth Christopherson, Executive Director, Chief Executive Officer.

Robert Prindible, Deputy Executive Director, Finance & Administration.

William Jobs, News & Public Affairs Director.

Bill Schnorbus, Engineering Director.

Andre Butts, Program Director.

Jo Anne Ruscio, Marketing & Communications Director.

Margot Walsh, Vice President, Development.

Janice Selinger, Deputy Executive Director, Production.

Stephen Priolo, Underwriter, NJN Foundation.

Eileen Mushinski, New Learning Ventures Director.

Freddie Chisholm, Director, Membership.

WNJB
New Brunswick
Ch. 58

Licensee: New Jersey Public Broadcasting Authority, PO Box 777, Trenton, NJ 08625-0777.

Studio: 25 S. Stockton St., Trenton, NJ 08608.

Mailing Address: PO Box 777, Trenton, NJ 08625-0777.

Phones: 609-777-5000; 973-648-3630. Fax: 609-633-2912.

Email: mwalsh@njn.org **Web Site:** http://www.njn.net/television

Technical Facilities: Channel No. 58 (734-740 MHz). Authorized power: 1320-kw max. visual, 198-kw aural. Antenna: 726-ft above av. terrain, 375-ft. above ground, 923-ft. above sea level.

Latitude 40° 37' 17"
Longitude 74° 30' 15"

Transmitter: 7 Geiger Lane, Warren Twp.

Digital Facilities: Channel No. 8 (180-186 MHz). Power: 20.2-kw visual. Antenna: 696-ft above av. terrain, 364-ft. above ground, 912-ft. above sea level.

Latitude 40° 37' 17"
Longitude 74° 30' 15"

FCC Digital File Number: BMPEdT-20000425AAM. Granted: May 14, 2001.

Note: Latitude and longitude coordinates shown are based on the North American Datum of 1927 (NAD 27) as currently required by the Mass Media Bureau of the FCC.

Multichannel TV Sound: Stereo and separate audio program.

Ownership: New Jersey Public Broadcasting Authority.

Began Operation: June 2, 1973.

Personnel:

Elizabeth G. Christopherson, Executive Director, Chief Executive Officer.

Robert Prindible, Deputy Executive Director, Finance & Administration.

William Jobs, News & Public Affairs Director.

Bill Schnorbus, Engineering Director.

Andre Butts, Program Director.

Jo Anne Ruscio, Marketing & Communications Director.

Margot Walsh, Vice President, Development.

Janice Selinger, Deputy Executive Director, Production.

Freddie Chisholm, Director, Membership.

Stephen Priolo, Underwriter, NJN Foundation.

Eileen Mushinski, New Learning Ventures Director.

WNJB-DT
New Brunswick
Ch. 8

Grantee: New Jersey Public Broadcasting Authority, PO Box 777, Trenton, NJ 08625.

Studio: 25 S. Stockton St., Trenton, NJ 08608.

Mailing Address: PO Box 777, Trenton, NJ 08625-0777.

Phones: 609-777-5000; 973-648-3630. Fax: 609-633-2912.

Email: mwalsh@njn.org **Web Site:** http://www.njn.net

Technical Facilities: Channel No. 8 (180-186 MHz). Authorized power: 20.2-kw visual. Antenna: 696-ft above av. terrain, 364-ft. above ground, 912-ft. above sea level.

Latitude 40° 37' 17"
Longitude 74° 30' 15"

Transmitter: 7 Geiger Lane.

Note: Latitude and longitude coordinates shown are based on the North American Datum of 1927 (NAD 27) as currently required by the Mass Media Bureau of the FCC.

Ownership: New Jersey Public Broadcasting Authority.

Began Operation: Station operating under Special Temporary Authority at 11-kw visual; no on-air date

Personnel:

Elizabeth Christopherson, Executive Director, Chief Executive Officer.

Robert Prindible, Deputy Executive Director, Finance and Administration.

William Jobs, News & Public Affairs Director.

William Schnorbus, Engineering Director.

Andre Butts, Program Director.

Jo Anne Ruscio, Marketing & Communications Director.

Margot Walsh, Vice President, Development.

Janice Selinger, Deputy Executive Director, Production.

Freddie Chisholm, Director, Membership.

Stephen Priolo, Underwriter, NJN Foundation.

Eileen Mushinski, New Learning Ventures Director.

WNET
Newark
Ch. 13

Licensee: Educational Broadcasting Corp., 450 W. 33rd St., New York, NY 10001.

Studio: 450 W. 33rd St., New York, NY 10001.

Mailing Address: 450 W. 33rd St., 6th Floor, New York, NY 10001.

Phones: 212-560-1313; 973-643-3315. Fax: 212-560-1314.

Email: web@thirteen.org **Web Site:** http://www.thirteen.org

Technical Facilities: Channel No. 13 (210-216 MHz). Authorized power: 58.9-kw & 42.7-kw horizontal visual, 7.94-kw aural. Antenna: 1637-ft above av. terrain, 1726-ft. above ground, 1738-ft. above sea level.

Latitude 40° 42' 43"
Longitude 74° 00' 49"

Requests CP for change to 123-kw visual, 1329-ft above av. terrain, 1322-ft. above ground, 1373-ft. above sea level. lat. 40° 44' 54", long. 73° 59' 10"; BPCT-20040213AFP.

Digital Facilities: Channel No. 61 (752-758 MHz). Power: 219-kw max. visual. Antenna: 1470-ft above av. terrain, 1493-ft. above ground, 1506-ft. above sea level.

Latitude 40° 42' 43"
Longitude 74° 00' 49"

FCC Digital File Number: BPEDT-20000425AAF. Granted: December 20, 2000.

Note: Latitude and longitude coordinates shown are based on the North American Datum of 1927 (NAD 27) as currently required by the Mass Media Bureau of the FCC.

Multichannel TV Sound: Stereo and separate audio program.

Satellite Earth Stations: Larcen; Andrew, 7.6-meter C-band; Andrew, 7.9-meter C-band.

News Service: AP.

Ownership: Educational Broadcasting Corp.

Began Operation: September 16, 1962.

Represented (legal): Leventhal, Senter & Lerman PLLC.

Represented (engineering): Cavell, Mertz & Davis Inc.

Personnel:

William F. Baker, President & Chief Executive Officer.
Paula A. Kerger, Station Manager.
Ken Winston, Broadcasting Executive Director.
Ken Devine, Vice President, Engineering.
Frank Graybill, Chief Engineer.
Catherine Schultheis, Marketing Director & Traffic Manager.
Claire Lieberwitz, Vice President, Development.
Stephen Carrol-Cahnmann, Digital Convergence Director.

WNET-DT
Newark
Ch. 11

Licensee: Educational Broadcasting Corp., 450 W. 33rd St., 6th Floor, New York, NY 10001.
Studio: 450 W. 33rd St., New York, NY 10001.
Mailing Address: 450 W. 33rd St., 6th Floor, New York, NY 10001.
Phones: 212-560-1313; 973-643-3315. Fax: 212-560-1314.
Email: web@thirteen.org **Web Site:** http://www.thirteen.org

Technical Facilities: Channel No. 61 (752-758 MHz). Authorized power: 219-kw max. visual. Antenna: 1470-ft above av. terrain, 1493-ft. above ground, 1506-ft. above sea level.

Latitude	40°	42'	43"
Longitude	74°	00'	49"

Note: Latitude and longitude coordinates shown are based on the North American Datum of 1927 (NAD 27) as currently required by the Mass Media Bureau of the FCC.

Ownership: New Jersey Public Broadcasting Authority.

Began Operation: July 11, 2001.

Personnel:

William F. Baker, President & Chief Executive Officer.
Paula A. Kerger, Station Manager.
Ken Devine, Vice President, Engineering.
Frank Graybill, Chief Engineer.
Catherine Schultheis, Marketing Director & Traffic Manager.
Claire Lieberwitz, Vice President, Development.
Ken Winston, Broadcasting Executive Director.
Stephen Carrol-Cahnmann, Digital Convergence Director.

WNJT
Trenton
Ch. 52

Licensee: New Jersey Public Broadcasting Authority, PO Box 777, Trenton, NJ 08625-0777.

Studios: 50 Park Place, Newark, NJ 07102; 25 S. Stockton St., Trenton, NJ 08608.

Mailing Address: PO Box 777, Trenton, NJ 08625-0777.

Phones: 609-777-5000; 973-643-3630. Fax: 609-633-2912.

Email: mwash@njin.org **Web Site:** http://www.njn.net/television

Technical Facilities: Channel No. 52 (698-704 MHz). Authorized power: 1950-kw max. visual, aural. Antenna: 873-ft above av. terrain, 925-ft. above ground, 984-ft. above sea level.

Latitude	40°	16'	58"
Longitude	74°	41'	11"

Transmitter: 3260 Brunswick Pike, Rte. 1, Lawrence Twp.

Digital Facilities: Channel No. 43 (644-650 MHz). Power: 46-kw max. visual. Antenna: 873-ft above av. terrain, 925-ft. above ground, 984-ft. above sea level.

Latitude	40°	16'	58"
Longitude	74°	41'	11"

FCC Digital File Number: BNPEDT-20030224AAF. Granted: April 02, 2003.

Note: Latitude and longitude coordinates shown are based on the North American Datum of 1927 (NAD 27) as currently required by the Mass Media Bureau of the FCC.

Multichannel TV Sound: Stereo and separate audio program.

Satellite Earth Stations: Comark; Andrew, 10-meter C-band; Microdyne, 4.5-meter KC-band; Standard Communications, Chapparral receivers.

News Services: National Business Wire, Dow Jones, AP.

Ownership: New Jersey Public Broadcasting Authority. Joseph Montouro, Chmn.

Began Operation: April 5, 1971.

Represented (legal): Schwartz, Woods & Miller.

Personnel:

Elizabeth G. Christopherson, Executive Director & Chief Executive Officer.
Robert Prindible, Deputy Executive Director, Finance & Administration.
Janice Selinger, Deputy Executive Director, Production.
William Jobs, News & Public Affairs Director.
Bill Schnorbus, Engineering Director.
Andre Butts, Program Director.
Jo Anne Ruscio, Marketing & Communications Director.
Margot Walsh, Vice President, Development.
Stephen Priolo, Underwriter, NJN Foundation.
Eileen Mushinski, New Learning Ventures Director.
Freddie Chisholm, Director, Membership.

WNJT-DT
Trenton
Ch. 43

Licensee: New Jersey Public Broadcasting Authority, PO Box 777, Trenton, NJ 08625-0777.

Studios: 50 Park Place, Newark, NJ 07102; 25 S. Stockton St., Trenton, NJ 08608.

Mailing Address: PO Box 777, Trenton, NJ 08625-0777.

Phones: 609-777-5000; 973-643-3630. Fax: 609-633-2912.

Email: mwash@njin.org **Web Site:** http://www.njn.net

Technical Facilities: Channel No. 43 (644-650 MHz). Authorized power: 46-kw max. visual. Antenna: 873-ft above av. terrain, 925-ft. above ground, 984-ft. above sea level.

Latitude	40°	16'	58"
Longitude	74°	41'	11"

Note: Latitude and longitude coordinates shown are based on the North American Datum of 1927 (NAD 27) as currently required by the Mass Media Bureau of the FCC.

Ownership: New Jersey Public Broadcasting Authority.

Began Operation: Station operating; no on-air date.

Personnel:

Elizabeth G. Christopherson, Executive Director & Chief Executive Officer.
Robert Prindible, Deputy Executive Director, Finance & Administration.
Janice Selinger, Deputy Executive Director, Production.
William Jobs, News & Public Affairs Director.
Bill Schnorbus, Engineering Director.
Andre Butts, Program Director.
Margot Walsh, Vice President, Development.
Freddie Chisholm, Director, Membership.
Stephen Priolo, Underwriter, NJN Foundation.
Eileen Mushinski, New Learning Ventures Director.
Jo Anne Ruscio, Marketing & Communications Director.

WFME-DT
West Milford
Ch. 29

Licensee: Family Stations of New Jersey Inc., 4135 Northgate Blvd., Suite 1, Sacramento, CA 95834.

Studio: 289 Mount Pleasant Ave., West Orange, NJ 07052.

Mailing Address: 289 Mount Pleasant Ave., West Orange, NJ 07052.

Phone: 973-736-3600. Fax: 973-736-4832.

Email: audiohq@aol.com **Web Site:** http://www.wfme-tv.com

Technical Facilities: Channel No. 29 (560-566 MHz). Authorized power: 200-kw max. visual. Antenna: 548-ft above av. terrain, 141-ft. above ground, 761-ft. above sea level.

Latitude	40°	47'	18"
Longitude	74°	15'	19"

Transmitter: 289 Mount Pleasant Ave., West Orange.

Note: Latitude and longitude coordinates shown are based on the North American Datum of 1927 (NAD 27) as currently required by the Mass Media Bureau of the FCC.

Ownership: Family Stations Inc.

Began Operation: Standard Definition. Station operating; no on-air date

Represented (legal): Irwin, Campbell & Tanenwald PC.

Represented (engineering): Lohnes & Culver.

Personnel:

Harold Camping, General Manager.
Charles H. Menut, Station Manager & Chief Engineer.
George Robson, Public Affairs Director.

WFME-TV
West Milford
Ch. 66

Licensee: Family Stations of New Jersey Inc., 4135 Northgate Blvd., Suite 1, Sacramento, CA 95834.

Studio: 289 Mount Pleasant Ave., West Orange, NJ 07052.

Mailing Address: 289 Mt. Pleasant Ave., West Orange, NJ 07052.

Phone: 973-736-3600. Fax: 973-736-4832.

Email: audiohq@aol.com **Web Site:** http://www.wfme-tv.com

Technical Facilities: Channel No. 66 (782-788 MHz). Authorized power: 24-kw max. visual. Antenna: 711-ft above av. terrain, 135-ft. above ground, 1293-ft. above sea level.

Latitude	41°	07'	14"
Longitude	74°	12'	03"

Transmitter: Bald Mountain near Mahwah.

Digital Facilities: Channel No. 29 (560-566 MHz). Power: 200-kw max. visual. Antenna: 548-ft above av. terrain, 141-ft. above ground, 761-ft. above sea level.

Latitude	40°	47'	18"
Longitude	74°	15'	19"

FCC Digital File Number: BPEDT-990205KF. Granted: July 28, 2000.

Note: Latitude and longitude coordinates shown are based on the North American Datum of 1927 (NAD 27) as currently required by the Mass Media Bureau of the FCC.

Ownership: Family Stations Inc.

Began Operation: March 1, 1996.

Represented (legal): Irwin, Campbell & Tanenwald PC.

Personnel:

Harold Camping, General Manager.

Charles H. Menut, Station Manager & Chief Engineer.

George Robson, Public Affairs Director.

New Mexico

KAZQ Albuquerque Ch. 32

Licensee: Alpha-Omega Broadcasting of Albuquerque Inc., 4501 Montgomery Blvd. NE, Albuquerque, NM 87109.

Studio: 4501 Montgomery Blvd. NE, Albuquerque, NM 87109.

Mailing Address: 4501 Montgomery Blvd. NE, Albuquerque, NM 87109.

Phone: 505-884-8355. Fax: 505-883-1229.

Email: kazq32@kazq32.org Web Site: http://www.kazq32.org

Technical Facilities: Channel No. 32 (578-584 MHz). Authorized power: 263-kw max. visual, aural. Antenna: 4091-ft above av. terrain, 110-ft. above ground, 10718-ft. above sea level.

Latitude 35° 12' 51"
Longitude 106° 27' 01"

Digital Facilities: Channel No. 17 (488-494 MHz). Power: 65.6-kw max. visual. Antenna: 4091-ft above av. terrain, 110-ft. above ground, 10717-ft. above sea level.

Latitude 35° 12' 51"
Longitude 106° 27' 01"

FCC Digital File Number:

BPEDT-20030326AHJ. Granted: May 16, 2003.

Note: Latitude and longitude coordinates shown are based on the North American Datum of 1927 (NAD 27) as currently required by the Mass Media Bureau of the FCC.

Ownership: Alpha-Omega Broadcasting of Albuquerque Inc.

Began Operation: October 12, 1987.

Represented (legal): John H. Midlen Jr.

Represented (engineering): RJ Communications.

Personnel:

Brenton Franks, General Manager.

Rob Ramsayer, Chief Engineer.

Ruth Franks, Bookkeeping & Accounting.

Trish Smith, Community Affairs Director.

Jeff Helmers, Development Director.

Howard Holley, Production Manager.

Bob Lenning, Traffic Manager.

Edward Dzines, Lead Editor.

KAZQ-DT Albuquerque Ch. 17

Licensee: Alpha-Omega Broadcasting of Albuquerque Inc., 4501 Montgomery Blvd. NE, Albuquerque, NM 87109.

Studio: 4501 Montgomery Blvd. NE, Albuquerque, NM 87109.

Mailing Address: 4501 Montgomery Blvd. NE, Albuquerque, NM 87109.

Phone: 505-884-8355. Fax: 505-883-1229.

Email: kazq32@kazq32.org Web Site: http://www.kazq32.org

Technical Facilities: Channel No. 17 (488-494 MHz). Authorized power: 65.6-kw max. visual. Antenna: 4091-ft above av. terrain, 110-ft. above ground, 10717-ft. above sea level.

Latitude 35° 12' 51"
Longitude 106° 27' 01"

Note: Latitude and longitude coordinates shown are based on the North American Datum of 1927 (NAD 27) as currently required by the Mass Media Bureau of the FCC.

Ownership: Alpha-Omega Broadcasting of Albuquerque Inc.

Began Operation: Station operating; no on-air date

Personnel:

Brenton Franks, General Manager.

Rob Ramsayer, Chief Engineer.

Ruth Franks, Bookkeeping & Accounting.

Trish Smith, Community Affairs Director.

Jeff Helmers, Development Director.

Howard Holley, Production Manager.

Bob Lenning, Traffic Manager.

Edward Dzines, Lead Editor.

KNME-DT Albuquerque Ch. 25

Licensee: Regents of the U. of New Mexico & The Board of Education of the City of Albuquerque, 1130 University Blvd. NE, Albuquerque, NM 87102.

Studio: 1130 University Blvd. NE, Albuquerque, NM 87102.

Mailing Address: 1130 University Blvd. NE, Albuquerque, NM 87102.

Phone: 505-277-2121. Fax: 505-277-2191.

Email: tgarcia@knme.org Web Site: http://www.knmetv.org

Technical Facilities: Channel No. 25 (536-542 MHz). Authorized power: 250-kw max. visual. Antenna: 4222-ft above av. terrain, 219-ft. above ground, 10829-ft. above sea level.

Latitude 35° 12' 49.7"
Longitude 106° 27' 01.3"

Transmitter: Sandia Crest Electronics Site, near Albuquerque.

Note: Latitude and longitude coordinates shown are based on the North American Datum of 1927 (NAD 27) as currently required by the Mass Media Bureau of the FCC.

Ownership: Board of Education of the City of Albuquerque. Regents of the U. of New Mexico.

Began Operation: November 1, 2001. High Definition.

Personnel:

Ted A. Garcia, General Manager & Chief Executive Officer.

Jim Gale, Engineering Director.

Joseph Kehr, Director, Finance & Administration.

Gillian Gonda, Program Director.

Joan Rebecchi, Advertising & Promotion Manager.

Bill Pinell, Marketing Representative.

Joanne Bachmann, Director, Development & Marketing.

Franz Joachim, Production Manager.

Letha Miller, Membership Services Manager.

Colleen Keane, Educational Services Manager.

KNME-TV Albuquerque Ch. 5

Licensee: Regents of U. of New Mexico & Board of Education of the City of Albuquerque, 1130 University Blvd. NE, Albuquerque, NM 87102.

Studio: 1130 University Blvd. NE, Albuquerque, NM 87102.

Mailing Address: 1130 University Blvd. NE, Albuquerque, NM 87102.

Phone: 505-277-2121. Fax: 505-277-2191.

Email: tgarcia@knme.org Web Site: http://www.knmetv.org

Technical Facilities: Channel No. 5 (76-82 MHz). Authorized power: 26.9-kw visual, 4.14-kw aural. Antenna: 4229-ft above av. terrain, 172-ft. above ground, 10809-ft. above sea level.

Latitude 35° 12' 44"
Longitude 106° 26' 57"

Transmitter: Sandia Crest, 13-mi. NE of Albuquerque.

Digital Facilities: Channel No. 25 (536-542 MHz). Power: 250-kw max. visual. Antenna: 4222-ft above av. terrain, 219-ft. above ground, 10829-ft. above sea level.

Latitude 35° 12' 49.7"
Longitude 106° 27' 01.3"

FCC Digital File Number:

BMPEDT-20010608ABC. Granted: January 03, 2002.

Note: Latitude and longitude coordinates shown are based on the North American Datum of 1927 (NAD 27) as currently required by the Mass Media Bureau of the FCC.

Multichannel TV Sound: Stereo and separate audio program.

Satellite Earth Stations: Harris, Vertex, 8.1-meter Ku-band; SatCom, 9.2-meter C-band; Andrew, 10-meter C-band; Andrew, 4.6-meter Ku-band; Standard Agile Omni, Microdyne, General Instrument receivers.

Ownership: Board of Education of the City of Albuquerque. Regents of the U. of New Mexico.

Began Operation: May 1, 1958.

Represented (sales): Public Broadcast Marketing Inc.

Represented (legal): Dow, Lohnes & Albertson PLLC.

Personnel:

Ted A. Garcia, General Manager & Chief Executive Officer.

Jim Gale, Engineering Director.

Joseph Kehr, Director, Finance & Administration.

Gillian Gonda, Program Director.

Bill Pinell, Marketing Representative.

Joan Rebecchi, Advertising & Promotion Manager.

Joanne Bachmann, Director, Development & Marketing.

Franz Joachim, Production Manager.

Letha Miller, Membership Services Manager.

Colleen Keane, Educational Services Manager.

KRWG-DT Las Cruces Ch. 23

Licensee: Regents of New Mexico State U., PO Box 30001, MSC: TV22, New Mexico State U., Las Cruces, NM 88003.

Studio: Milton Hall, Jordan St., Room 100, Las Cruces, NM 88003.

Mailing Address: Room 100, Milton Hall, Jordan St., PO Box 30001, MSC: TV22, New Mexico State U., Las Cruces, NM 88003.

Phone: 505-646-2222; 505-646-1924. Fax: 505-646-1924.

Email: krwg-tv@nmsu.edu Web Site: http://www.krwg-tv.org

Technical Facilities: Channel No. 23 (524-530 MHz). Authorized power: 1000-kw max. visual. Antenna: 456-ft above av. terrain, 384-ft. above ground, 4816-ft. above sea level.

Latitude 32° 17' 22.90"
Longitude 106° 41' 49.60"

Holds CP for change to 200-kw max. visual, 673-ft above av. terrain, 171-ft. above ground, 5089-ft. above sea level lat. 32° 17' 33", long. 106° 41' 51"; BMPEDT-20041104AXJ.

Note: Latitude and longitude coordinates shown are based on the North American Datum of 1927 (NAD 27) as currently required by the Mass Media Bureau of the FCC.

Ownership: Regents of New Mexico State U.

Began Operation: Station operating; no on-air date

Personnel:

Bill Grigaliunas, Interim General Manager.

Gary Worth, News Director.

William Saggerson, Chief Engineer.

Anthony Casaus, Development Director.

J. D. Jarvis, Production Manager.

Edith Treadwell, Creative Services Director.

Heidi Seelbach, Traffic Specialist.

KRWG-TV
Las Cruces
Ch. 22

Licensee: Regents of New Mexico State U., PO Box 30001, MSC: TV22, New Mexico State U., Las Cruces, NM 88003.

Studio: Milton Hall, Jordan St., PO Box 30001, MSC: TV22, New Mexico State U., Las Cruces, NM 88003.

Mailing Address: New Mexico State U., PO Box 3000, MSC TV-22, Las Cruces, NM 88003-8001.

Phone: 505-646-2222. **Fax:** 505-646-1924.

Email: krwg-tv@nmsu.edu **Web Site:** http://www.krwg-tv.org

Technical Facilities: Channel No. 22 (518-524 MHz). Authorized power: 1550-kw max. visual. Antenna: 410-ft above av. terrain, 338-ft. above ground, 4770-ft. above sea level.

Latitude 32° 15' 33"
 Longitude 106° 58' 30"

Transmitter: 12-mi. W of Las Cruces.

Digital Facilities: Channel No. 23 (524-530 MHz). Power: 1000-kw max. visual. Antenna: 456-ft above av. terrain, 384-ft. above ground, 4816-ft. above sea level.

Latitude 32° 17' 22.90"
 Longitude 106° 41' 49.60"

FCC Digital File Number: BMPEDT-20020916AAI. Granted: February 15, 2005.

Note: Latitude and longitude coordinates shown are based on the North American Datum of 1927 (NAD 27) as currently required by the Mass Media Bureau of the FCC.

Satellite Earth Station: Harris; Collins, 10-meter KC-band; Standard Communications receivers.

Radio Stations(s): KRWG(FM) Las Cruces; KRUX(FM), Las Cruces.

News Service: AP.

Ownership: Regents of New Mexico State U.

Began Operation: June 29, 1973.

Represented (legal): Dow, Lohnes & Albertson PLLC.

Personnel:

Colin Gromatzky, Interim General Manager.

Gary Worth, News Director.

William Saggerson, Chief Engineer.

Anthony Casaus, Development Director.

J. D. Jarvis, Production Manager.

Edith Treadwell, Creative Services Director.

Heidi Seelbach, Traffic Specialist.

KENW
Portales
Ch. 3

Licensee: Regents of Eastern New Mexico U., KENW, Portales, NM 88130.

Studio: 52 Broadcast Center, Eastern New Mexico U., Portales, NM 88130.

Mailing Address: Eastern New Mexico U., 52 Broadcast Center, Portales, NM 88130.

Phone: 505-562-2112. **Fax:** 505-562-2590.

Email: duane.ryan@enmu.edu **Web Site:** http://www.kenw.org

Technical Facilities: Channel No. 3 (60-66 MHz). Authorized power: 100-kw visual. Antenna: 1106-ft above av. terrain, 1086-ft. above ground, 5449-ft. above sea level.

Latitude 33° 33' 18.5"
 Longitude 103° 39' 02.7"

Digital Facilities: Channel No. 32 (578-584 MHz). Power: 82.6-kw max. visual. Antenna: 624-ft above av. terrain, 707-ft. above ground, 4065-ft. above sea level.

Latitude 34° 15' 08.1"
 Longitude 130° 14' 20.6"

FCC Digital File Number: BMPEDT-20010412ABN. Granted: June 21, 2001.

Note: Latitude and longitude coordinates shown are based on the North American Datum of 1927 (NAD 27) as currently required by the Mass Media Bureau of the FCC.

Satellite Earth Station: Harris; Collins, 10-meter; Rockwell, Microdyne receivers.

News Services: CNN Newsource, Associated Press.

Ownership: Eastern New Mexico U. Board of Regents.

Began Operation: September 1, 1974.

Personnel:

Duane W. Ryan, Broadcasting Director.

Oriando Ortega, Operations Director.

John Kirby, News Director.

Jeff Burmeister, Broadcast Engineering Director.

Ed Miller, Chief Engineer.

Jim Zupanic, Broadcasting Assistant Director & Business Manager.

Linda Stefanovic, Program Director.

Rena Garrett, Development & Promotion Director.

Sheryl Borden, Development Officer.

Don Criss, Community Relations & Production Director.

Vickie Brisco, Instructional TV Operations Director.

KENW-DT
Portales
Ch. 32

Licensee: Regents of Eastern New Mexico U., 52 Broadcast Center, Eastern New Mexico U., Portales, NM 88130.

Studio: 52 Broadcast Center, Portales, NM 88130.

Mailing Address: 52 Broadcast Center, Eastern New Mexico U., Portales, NM 88130.

Phone: 505-562-2112. **Fax:** 505-562-2590.

Email: duane.ryan@enmu.edu **Web Site:** http://www.kenw.org

Technical Facilities: Channel No. 32 (578-584 MHz). Authorized power: 82.6-kw max. visual. Antenna: 624-ft above av. terrain, 707-ft. above ground, 4065-ft. above sea level.

Latitude 34° 15' 08.1"
 Longitude 130° 14' 20.6"

Note: Latitude and longitude coordinates shown are based on the North American Datum of 1927 (NAD 27) as currently required by the Mass Media Bureau of the FCC.

News Services: Associated Press, CNN Newsource.

Ownership: Eastern New Mexico U. Board of Regents.

Began Operation: Station operating; no on-air date.

Personnel:

Duane W. Ryan, Broadcasting Director.

Oriando Ortega, Operations Director.

John Kirby, News Director.

Jeff Burmeister, Broadcast Engineering Director.

Ed Miller, Chief Engineer.

Jim Zupanic, Broadcasting Assistant Director & Business Manager.

Sheryl Borden, Development Officer.

Linda Stefanovic, Program Director.

Rena Garrett, Development & Promotion Director.

Don Criss, Community Relations & Production Director.

Vickie Brisco, Instructional TV Operations Director.

KNMD-DT
Santa Fe
Ch. 9

Licensee: Regents of the U. of New Mexico & Board of Education of City of Albuquerque, 1130 University Blvd. NE, Albuquerque, NM 87102.

Studio: 1130 University Blvd. NE, Albuquerque, NM 87102.

Mailing Address: 1130 University Blvd. NE, Albuquerque, NM 87102.

Technical Facilities: Channel No. 9 (186-192 MHz). Authorized power: 0.2-kw visual, aural. Antenna: 4071-ft above av. terrain, 46-ft. above ground, 10686-ft. above sea level.

Latitude 35° 12' 45"
 Longitude 106° 26' 58"

Note: Latitude and longitude coordinates shown are based on the North American Datum of 1927 (NAD 27) as currently required by the Mass Media Bureau of the FCC.

Ownership: Board of Education of the City of Albuquerque. Regents of the U. of New Mexico.

Began Operation: Station is operating in digital mode on its original analog allotment; no on-air date

Personnel:

Ted A. Garcia, Chief Executive Officer & General Manager.

Jim Gale, Engineering Director.

New York

WSKG-DT
Binghamton
Ch. 42

Licensee: WSKG Public Telecommunications Council, PO Box 3000, Binghamton, NY 13902.

Studio: 601 Gates Rd., Vestal, NY 13850.

Mailing Address: PO Box 3000, Binghamton, NY 13902-3000.

Phone: 607-729-0100. **Fax:** 607-729-7328.

Email: wskg_mail@wskg.pbs.org **Web Site:** http://www.wskg.com

Technical Facilities: Channel No. 42 (638-644 MHz). Authorized power: 50-kw max. visual, aural. Antenna: 1339-ft above av. terrain, 925-ft. above ground, 2635-ft. above sea level.

Latitude 42° 03' 40"
 Longitude 75° 56' 45"

Note: Latitude and longitude coordinates shown are based on the North American Datum of 1927 (NAD 27) as currently required by the Mass Media Bureau of the FCC.

Ownership: WSKG Public Telecommunications Council.

Began Operation: Station operating; no on-air date

Personnel:

Gary V. Reinbolt, President & Chief Executive Officer.

Naomi Rupright, Business Office Manager.

Suzanne Miller-Cormier, Development Director.

Michael Puffy, Chief Engineer.

Bob Owens, Programming Director.

Nancy Christensen, TV Operations Manager.

Bill Jaker, Senior Program Producer.

Gregory Keeler, Assistant to the President.

WSKG-TV
Binghamton
Ch. 46

Licensee: WSKG Public Telecommunications Council, PO Box 3000, Binghamton, NY 13902-3000.

Studio: 601 Gates Rd., Vestal, NY 13850.

Mailing Address: PO Box 3000, Binghamton, NY 13902-3000.

Phone: 607-729-0100. **Fax:** 607-729-7328.

Email: wskg_mail@wskg.pbs.org **Web Site:** http://www.wskg.com

Technical Facilities: Channel No. 46 (662-668 MHz). Authorized power: 490-kw max. visual, aural. Antenna: 1339-ft above av. terrain, 925-ft. above ground, 2634-ft. above sea level.

Latitude 42° 03' 40"
 Longitude 75° 56' 45"

Digital Facilities: Channel No. 42 (638-644 MHz). Power: 50-kw max. visual, aural. Antenna: 1339-ft above av. terrain, 925-ft. above ground, 2635-ft. above sea level.

Latitude 42° 03' 40"
Longitude 75° 56' 45"

FCC Digital File Number:

BMPEDT-20030110ACX. Granted: April 25, 2005.

Note: Latitude and longitude coordinates shown are based on the North American Datum of 1927 (NAD 27) as currently required by the Mass Media Bureau of the FCC.

Satellite Earth Station: Comark; Andrew, 4.5-meter C-band; Texscan receivers.

Radio Stations(s): WSKG-FM, 10-kw, 89.3 MHz (No. 207), 942-ft.

News Services: NPR, AP.

Ownership: WSKG Public Telecommunications Council.

Began Operation: May 12, 1968.

Represented (legal): Dow, Lohnes & Albertson PLLC.

Personnel:

Gary V. Reinboft, President & Chief Executive Officer.

Naomi Rupright, Business Office Manager.

Suzanne Miller-Cormier, Development Director.

Bob Owens, Programming Director.

Michael Pufky, Chief Engineer.

Nancy Christensen, TV Operations Manager.

Bill Jaker, Senior Program Producer.

Gregory Keeler, Assistant to the President.

WNED-DT

Buffalo
Ch. 43

Licensee: Western New York Public Broadcasting Assn., Horizons Plaza, PO Box 1263, Buffalo, NY 14240.

Studio: 140 Lower Terrace, Buffalo, NY 14202.

Mailing Address: PO Box 1263, Buffalo, NY 14240-1263.

Phone: 716-845-7000. Fax: 716-845-7036.

Email: viewerservices@wned.org **Web Site:** <http://www.wned.org>

Technical Facilities: Channel No. 43 (644-650 MHz). Authorized power: 156-kw max. visual. Antenna: 1076-ft above av. terrain, 1086-ft. above ground, 1663-ft. above sea level.

Latitude 43° 01' 48"
Longitude 78° 55' 15"

Note: Latitude and longitude coordinates shown are based on the North American Datum of 1927 (NAD 27) as currently required by the Mass Media Bureau of the FCC.

Ownership: Western New York Public Broadcasting Association.

Began Operation: Station operating; no on-air date

Personnel:

Donald K. Boswell, President & Chief Executive Officer.

Richard Daly, Senior Vice President, Broadcasting.

Jim DiMino, National Sales Manager.

Jim Ranney, News Director.

Jonathan E. Herrington, Vice President, Engineering & Technology.

Michael G. Sutton, Vice President, Chief Financial Officer.

Barbara Cavallo, Finance Director.

John Grant, Chief Program Officer.

Cynthia Dwyer, Vice President, Development & Communications.

Ron Santora, Broadcasting Director.

Gwen Mysiak, Corporate Communications Director.

Bree Bishop, Membership Director.

WNED-TV

Buffalo
Ch. 17

Licensee: Western New York Public Broadcasting Assn., Horizons Plaza, PO Box 1263, Buffalo, NY 14240-1263.

Studio: 140 Lower Terrace at Charles Center, Buffalo, NY 14202.

Mailing Address: PO Box 1263, Buffalo, NY 14240-1263.

Phone: 716-845-7000. Fax: 716-845-7036.

Email: viewerservices@wned.org **Web Site:** <http://www.wned.org>

Technical Facilities: Channel No. 17 (488-494 MHz). Authorized power: 2500-kw max. & 1778-kw horizontal visual, 250-kw & 177.8-kw horizontal aural. Antenna: 999-ft above av. terrain, 1008-ft. above ground, 1541-ft. above sea level.

Latitude 43° 01' 48"
Longitude 78° 55' 15"

Transmitter: 0.6-mi. NNE of intersection of Whitehaven & Harvey Rds., Grand Island.

Digital Facilities: Channel No. 43 (644-650 MHz). Power: 156-kw max. visual. Antenna: 1076-ft above av. terrain, 1086-ft. above ground, 1663-ft. above sea level.

Latitude 43° 01' 48"
Longitude 78° 55' 15"

FCC Digital File Number: BPEDT-19991214ACC. Granted: September 14, 2001.

Note: Latitude and longitude coordinates shown are based on the North American Datum of 1927 (NAD 27) as currently required by the Mass Media Bureau of the FCC.

Multichannel TV Sound: Stereo and separate audio program.

Satellite Earth Station: Harris; Andrew, 10-meter; Standard Communications, Scientific-Atlanta receivers.

AM Affiliate: WNED, 5-kw, 970 kHz.

Radio Stations(s): WNEO-FM, 105-kw, 94.5 MHz (No. 233), 710-ft.

Ownership: Western New York Public Broadcasting Association.

Began Operation: March 30, 1959.

Represented (legal): Schwartz, Woods & Miller.

Represented (engineering): John F. X. Browne & Associates PC.

Personnel:

Donald K. Boswell, President & Chief Executive Officer.

Richard Daly, Senior Vice President, Broadcasting.

Jim DiMino, National Sales Manager.

Jim Ranney, News Director.

Jonathan E. Herrington, Vice President, Engineering & Technology.

Michael G. Sutton, Vice President, Chief Financial Officer.

Barbara Cavallo, Finance Director.

John Grant, Chief Program Officer.

Cynthia Dwyer, Vice President, Development & Communications.

Ron Santora, Broadcasting Director.

Gwen Mysiak, Corporate Communications Director.

Bree Bishop, Membership Director.

WLIW

Garden City
Ch. 21

Licensee: Educational Broadcasting Corp., 450 W. 33rd St., New York, NY 10001.

Studio: Channel 21 Dr., Plainview, NY 11803-5015.

Mailing Address: PO Box 21, Plainview, NY 11803-0021.

Phone: 516-367-2100. Fax: 516-692-7629.

Email: programming@wliw.org **Web Site:** <http://www.wliw.org>

Technical Facilities: Channel No. 21 (512-518 MHz). Authorized power: 2735-kw max. visual, aural. Antenna: 403-ft above av. terrain, 294-ft. above ground, 530-ft. above sea level.

Latitude 40° 47' 19"
Longitude 73° 27' 09"

Transmitter: Channel 21 Dr., Plainview.

Digital Facilities: Channel No. 22 (518-524 MHz). Power: 92-kw max. visual. Antenna: 364-ft above av. terrain, 254-ft. above ground, 489-ft. above sea level.

Latitude 40° 47' 19"
Longitude 73° 27' 09"

FCC Digital File Number: BMPEDT-20030908ADU. Granted: September 30, 2003.

Note: Latitude and longitude coordinates shown are based on the North American Datum of 1927 (NAD 27) as currently required by the Mass Media Bureau of the FCC.

Satellite Earth Station: RCA; Vertex, 6.1-meter Ku-band; General Instrument receivers.

Ownership: Educational Broadcasting Corp.

Began Operation: January 14, 1969. Sale to present owner by Long Island Educational Television Council approved by FCC October 16, 2002.

Represented (legal): Leventhal, Senter & Lerman PLLC.

Represented (engineering): Aster Associates.

Personnel:

Terrel Cass, President & General Manager.

Tom D'Agostino, Engineering Director.

Virin Batra, Finance Director.

Joseph Campbell, Program Director.

Roy Hammond, Production Projects Director.

WLIW-DT

Garden City
Ch. 22

Licensee: Educational Broadcasting Corp., 450 W. 33rd St., New York, NY 10001.

Studio: Channel 21 Dr., Plainview, NY 11803.

Mailing Address: PO Box 21, Plainview, NY 11803-0021.

Phone: 516-367-2100. Fax: 516-692-7629.

Email: programming@wliw.org **Web Site:** <http://www.wliw.org>

Technical Facilities: Channel No. 22 (518-524 MHz). Authorized power: 92-kw max. visual. Antenna: 364-ft above av. terrain, 254-ft. above ground, 489-ft. above sea level.

Latitude 40° 47' 19"
Longitude 73° 27' 09"

Transmitter: Channel 21 Dr., Plainview.

Note: Latitude and longitude coordinates shown are based on the North American Datum of 1927 (NAD 27) as currently required by the Mass Media Bureau of the FCC.

Ownership: Educational Broadcasting Corp.

Began Operation: Station operating; no on-air date

Represented (legal): Leventhal, Senter & Lerman PLLC.

Represented (engineering): Kessler & Gehmar Associates Inc.

Personnel:

Terrel Cass, President & General Manager.

Tom D'Agostino, Engineering Director.

Virin Batra, Finance Director.

Joseph Campbell, Program Director.

Roy Hammond, Production Projects Director.

WNYE-DT

New York
Ch. 24

Grantee: New York City Department of Information Technology & Telecommunications, 75 Park Place, 9th Floor, New York, NY 10007.

Studio: 112 Tillary St., Brooklyn, NY 11201.

Mailing Address: 112 Tillary St., Brooklyn, NY 11201.

Phone: 718-250-5800. Fax: 718-855-8863.

Email: wnyemail@wnye.org **Web Site:** <http://www.wnye.nycenet.edu>

Technical Facilities: Channel No. 24 (530-536 MHz). Authorized power: 200-kw max. visual, aural. Antenna: 1347-ft above av. terrain, 1339-ft. above ground, 1389-ft. above sea level.

Latitude 40° 44' 54"
Longitude 73° 59' 10"

Note: Latitude and longitude coordinates shown are based on the North American Datum of 1927 (NAD 27) as currently required by the Mass Media Bureau of the FCC.

Ownership: Board of Education of the City of New York.

Began Operation: Station operating under Special Temporary Authority at 7.67-kw max. visual; no on-air date

Personnel:

- Ned Kandel, General Manager.
- Terence M. O'Oriscoll, Station Manager.
- Chang Kim, Chief Engineer.

**WNYE-TV
New York
Ch. 25**

Licensee: New York City Department of Information Technology & Telecommunications, c/o Arick Wierson, 75 Park Place, 9th Floor, New York, NY 10007.

Studio: 112 Tillary St., Brooklyn, NY 11201.

Mailing Address: 112 Tillary St., Brooklyn, NY 11201.

Phone: 718-250-5800. **Fax:** 718-855-8863.

Email: wnyemail@wnye.org **Web Site:** http://www.wnye.nycenet.edu

Technical Facilities: Channel No. 25 (536-542 MHz). Authorized power: 658-kw max. visual. Antenna: 709-ft above av. terrain, 621-ft. above ground, 678-ft. above sea level.

Latitude 40° 41' 21"
Longitude 73° 58' 37"

Transmitter: 29 Fort Greene Place, Brooklyn.

Digital Facilities: Channel No. 24 (530-536 MHz). Power: 200-kw max. visual, aural. Antenna: 1347-ft above av. terrain, 1339-ft. above ground, 1389-ft. above sea level.

Latitude 40° 44' 54"
Longitude 73° 59' 10"

FCC Digital File Number: BPEDT-19991110AAQ. Granted: February 04, 2004.

Note: Latitude and longitude coordinates shown are based on the North American Datum of 1927 (NAD 27) as currently required by the Mass Media Bureau of the FCC.

Radio Stations(s): WNYE, 20-kw, 91.5 MHz (No. 218), 415-ft.

Ownership: Board of Education of the City of New York.

Began Operation: April 3, 1967.

Represented (legal): Arnold & Porter.

Personnel:

- Ned Kandel, General Manager.
- Terence M. O'Oriscoll, Station Manager.
- Chang Kim, Chief Engineer.

**WNPI-DT
Norwood
Ch. 23**

Licensee: St. Lawrence Valley Educational Television Council Inc., 1056 Arsenal St., Watertown, NY 13601.

Studio: 1056 Arsenal St., Watertown, NY 13601.

Mailing Address: 1056 Arsenal St., Watertown, NY 13601.

Phone: 315-782-3142. **Fax:** 315-782-2491.

Email: thanley@wpbstv.org **Web Site:** http://www.wpbstv.org

Technical Facilities: Channel No. 23 (524-530 MHz). Authorized power: 40-kw max. visual. Antenna: 793-ft above av. terrain, 724-ft. above ground, 1957-ft. above sea level.

Latitude 44° 29' 29"
Longitude 74° 51' 27"

Transmitter: Approx. 2-mi. SE of South Colton.

Note: Latitude and longitude coordinates shown are based on the North American Datum of 1927 (NAD 27) as currently required by the Mass Media Bureau of the FCC.

Ownership: St. Lawrence Valley ETV Council.

Began Operation: Station operating; no on-air date

Personnel:

- Thomas F. Hanley, President & General Manager.
- Monique Christensen, Sales Manager.
- Cal Schantz, Director, Technology & Chief Engineer.
- Jeremy Graves, Technology Manager.
- Lynn Brown, Director, Programming & Development.
- Joline Furgison, Program Manager.
- Tracy Ouflo, Production Director.

**WNPI-TV
Norwood
Ch. 18**

Licensee: St. Lawrence Valley Educational TV Council Inc., 1056 Arsenal St., Watertown, NY 13601.

Studio: 1056 Arsenal St., Watertown, NY 13601.

Mailing Address: 1056 Arsenal St., Watertown, NY 13601.

Phone: 315-782-3142. **Fax:** 315-782-2491.

Email: thanley@wpbstv.org **Web Site:** http://www.wpbstv.org

Technical Facilities: Channel No. 18 (494-500 MHz). Authorized power: 666-kw max. & 556-kw horizontal visual, 100-kw & 83.4-kw horizontal aural. Antenna: 797-ft above av. terrain, 732-ft. above ground, 1965-ft. above sea level.

Latitude 44° 29' 30"
Longitude 74° 51' 29"

Hold CP for change to 661-kw visual, 797-ft above av. terrain, 732-ft. above ground, 1965-ft. above sea level lat. 44° 29' 29", long. 74° 51' 26"; BPET-20030109AAJ.

Transmitter: Approx. 2.2-mi. ESE of Colton.

Digital Facilities: Channel No. 23 (524-530 MHz). Power: 40-kw max. visual. Antenna: 793-ft above av. terrain, 724-ft. above ground, 1957-ft. above sea level.

Latitude 44° 29' 29"
Longitude 74° 51' 27"

FCC Digital File Number: BPEDT-20000419AAQ. Granted: January 29, 2001.

Note: Latitude and longitude coordinates shown are based on the North American Datum of 1927 (NAD 27) as currently required by the Mass Media Bureau of the FCC.

Ownership: St. Lawrence Valley ETV Council.

Began Operation: September 5, 1971.

Represented (legal): Schwartz, Woods & Miller.

Represented (engineering): Cohen Dippell & Everist PC.

Personnel:

- Thomas F. Hanley, President & General Manager.
- Monique Christensen, Sales Manager.
- Cal Schantz, Director, Technology & Chief Engineer.
- Jeremy Graves, Technology Manager.
- Lynn Brown, Director, Programming & Development.
- Joline Furgison, Program Director.
- Tracy Ouflo, Production Manager.

**WCFE-DT
Plattsburgh
Ch. 38**

Licensee: Mountain Lake Public Telecommunications Council, One Sesame St., Plattsburgh, NY 12901.

Studio: One Sesame St., Plattsburgh, NY 12901.

Mailing Address: One Sesame St., Plattsburgh, NY 12901.

Phone: 518-563-9770. **Fax:** 518-561-1928.

Email: mlpbs@mountainlake.pbs.org **Web Site:** http://www.mountainlake.org

Technical Facilities: Channel No. 38 (614-620 MHz). Authorized power: 100-kw max. visual, aural. Antenna: 2418-ft above av. terrain, 410-ft. above ground, 4062-ft. above sea level.

Latitude 44° 41' 43"
Longitude 73° 53' 00"

Note: Latitude and longitude coordinates shown are based on the North American Datum of 1927 (NAD 27) as currently required by the Mass Media Bureau of the FCC.

Satellite Earth Stations: Thales; DH Satellite, 5-meter C-band; Vertex, 6.1-meter; Bitlink, Teryon 7500, Standard MT850, DSR 4000 receivers.

Ownership: Mountain Lake Public Telecommunications Council.

Began Operation: February 1, 2004.

Represented (legal): Dow, Lohnes & Albertson PLLC.

Represented (engineering): John Brown.

Personnel:

- Alice Recore, President & Chief Executive Officer.
- Charles Zarbo, Engineering Director.
- William T. Rogers, Chief Engineer.
- Sharlene F. Petro-Ourgan, Business Manager.
- Keri Mack, Corporate Marketing Manager.
- Carol Blakeslee Collins, Executive Producer.
- Rebecca Mjelde, Traffic Coordinator.
- Jim Howard, Educational Services Director.

**WCFC-TV
Plattsburgh
Ch. 57**

Licensee: Mountain Lake Public Telecommunications Council, Plattsburgh, NY 12901.

Studio: One Sesame St., Plattsburgh, NY 12901.

Mailing Address: One Sesame St., Plattsburgh, NY 12901.

Phone: 518-563-9770. **Fax:** 518-561-1928.

Email: mlpbs@mountainlake.pbs.org **Web Site:** http://www.mountainlake.org

Technical Facilities: Channel No. 57 (728-734 MHz). Authorized power: 800-kw max. visual, 80-kw aural. Antenna: 2431-ft above av. terrain, 446-ft. above ground, 4096-ft. above sea level.

Latitude 44° 41' 43"
Longitude 73° 53' 00"

Hold CP for change to 462-kw max. visual, 2418-ft above av. terrain, 410-ft. above ground, 4062-ft. above sea level; BPET-20040414ADB.

Digital Facilities: Channel No. 38 (614-620 MHz). Power: 100-kw max. visual, aural. Antenna: 2418-ft above av. terrain, 410-ft. above ground, 4062-ft. above sea level.

Latitude 44° 41' 43"
Longitude 73° 53' 00"

FCC Digital File Number: BNPEDT-20040420AAM. Granted: September 23, 2004.

Note: Latitude and longitude coordinates shown are based on the North American Datum of 1927 (NAD 27) as currently required by the Mass Media Bureau of the FCC.

Multichannel TV Sound: Stereo and separate audio program.

Satellite Earth Stations: Thales; Vertex, 6.1-meter; DH Satellite, 5-meter C-band; Bitlink, Teryon 7500, Standard MT850, DSR 4000 receivers.

Ownership: Mountain Lake Public Telecommunications Council.

Began Operation: March 6, 1977.

Represented (legal): Dow, Lohnes & Albertson PLLC.

Personnel:

- Alice Recore, President & Chief Executive Officer.

Charles Zarbo, Engineering Director.
 William T. Rogers, Chief Engineer.
 Sharlene F. Petro-Durgan, Business Manager.
 Kerl Mack, Corporate Marketing Manager.
 Carol Blakeslee Collins, Executive Producer.
 Rebecca Mjelde, Traffic Coordinator.
 Jim Howard, Educational Services Director.

WXXI-DT Rochester Ch. 16

Licensee: WXXI Public Broadcasting Council, 280 State St., PO Box 30021, Rochester, NY 14603.

Studio: 280 State St., Rochester, NY 14603.

Mailing Address: PO Box 30021, Rochester, NY 14603-3021.

Phone: 585-325-7500. Fax: 585-258-0335.

Web Site: <http://www.wood.org>

Technical Facilities: Channel No. 16 (482-488 MHz). Authorized power: 180-kw max. visual, aural. Antenna: 427-ft above av. terrain, 239-ft. above ground, 912-ft. above sea level.

Latitude	43°	08'	07"
Longitude	77°	35'	03"

Transmitter: Pinnacle Hill, Brighton.

Note: Latitude and longitude coordinates shown are based on the North American Datum of 1927 (NAD 27) as currently required by the Mass Media Bureau of the FCC.

Satellite Earth Stations: Harris; Comtech, 3.8-meter Ku-band; Andrew, 10-meter C-band; Standard Communications, General Instrument DVB receivers.

Ownership: WXXI Public Broadcasting Council.

Began Operation: Station operating; no on-air date

Represented (legal): Schwartz, Woods & Miller.

Represented (engineering): John F. X. Browne & Associates PC.

Personnel:

Norm Silverstein, President & Chief Executive Officer.

Susan Rogers, Executive Vice President.

Eric Fundin, Operations Director.

Elissa Orlando, Vice President, Television.

Kent Hatfield, Vice President, Technology & Operations.

Robert Owens, Program Director.

John Overlan, Executive Producer Assignment.

Jon Haliniak, Creative Director.

Fran Lipani, Human Resources Director.

WXXI-TV Rochester Ch. 21

Licensee: WXXI Public Broadcasting Council, 280 State St., PO Box 30021, Rochester, NY 14603.

Studio: 280 State St., Rochester, NY 14603.

Mailing Address: PO Box 30021, Rochester, NY 14603-3021.

Phone: 585-325-7500. Fax: 585-258-0335.

Web Site: <http://www.wood.org>

Technical Facilities: Channel No. 21 (512-518 MHz). Authorized power: 1230-kw max. & 912-kw horizontal visual, 123-kw & 91.2-kw horizontal aural. Antenna: 500-ft above av. terrain, 345-ft. above ground, 1018-ft. above sea level.

Latitude	43°	08'	07.0"
Longitude	77°	35'	02.5"

Transmitter: Pinnacle Hill, Brighton.

Digital Facilities: Channel No. 16 (482-488 MHz). Power: 180-kw max. visual, aural. Antenna: 427-ft above av. terrain, 239-ft. above ground, 912-ft. above sea level.

Latitude	43°	08'	07"
Longitude	77°	35'	03"

FCC Digital File Number:

BMPEDT-20041101AEL. Granted: November 03, 2004.

Note: Latitude and longitude coordinates shown are based on the North American Datum of 1927 (NAD 27) as currently required by the Mass Media Bureau of the FCC.

Multichannel TV Sound: Stereo and separate audio program.

Satellite Earth Stations: Harris; Andrew, 10-meter C-band; Comtech, 3.8-meter Ku-band; Standard Communications, General Instrument DVB receivers.

AM Affiliate: WXXI(AM), 5.0-kw, 1370 kHz, 200-ft.

Radio Stations(s): WXXI-FM, 91.5-kw, 91.5 MHz (No. 218), 436-ft.

News Service: AP.

Ownership: WXXI Public Broadcasting Council.

Began Operation: September 6, 1966.

Represented (legal): Schwartz, Woods & Miller.

Represented (engineering): John F. X. Browne & Associates PC.

Personnel:

Norm Silverstein, President & Chief Executive Officer.

Susan Rogers, Executive Vice President.

Eric Fundin, Operations Director.

Elissa Orlando, Vice President, Television.

Kent Hatfield, Vice President, Technology & Operations.

Robert Owens, Program Director.

John Overlan, Executive Producer Assignment.

Jon Haliniak, Creative Director.

Fran Lipani, Human Resources Director.

WMHT Schenectady Ch. 17

Licensee: WMHT Educational Telecommunications, PO Box 17, Schenectady, NY 12301-0017.

Studio: 17 Fern Ave., Schenectady, NY 12306.

Mailing Address: PO Box 17, Schenectady, NY 12301-0017.

Phone: 518-357-1700. Fax: 518-357-1709.

Email: email@wmht.org Web Site: <http://www.wmht.org>

Technical Facilities: Channel No. 17 (488-494 MHz). Authorized power: 2630-kw max. visual, 263-kw aural. Antenna: 980-ft above av. terrain, 271-ft. above ground, 1791-ft. above sea level.

Latitude	42°	38'	13"
Longitude	74°	00'	06"

Transmitter: Pinnacle Rd., New Scotland.

Digital Facilities: Channel No. 34 (590-596 MHz). Power: 325-kw max. visual. Antenna: 1398-ft above av. terrain, 456-ft. above ground, 2237-ft. above sea level.

Latitude	42°	37'	31"
Longitude	74°	00'	38"

FCC Digital File Number:

BPEDT-19991214ACB. Granted: April 23, 2002.

Note: Latitude and longitude coordinates shown are based on the North American Datum of 1927 (NAD 27) as currently required by the Mass Media Bureau of the FCC.

Multichannel TV Sound: Stereo and separate audio program.

Satellite Earth Stations: Andrew, 10-meter; Comtech, 3.8-meter; Standard Agile Omni, Scientific-Atlanta receivers.

Radio Stations(s): WMHT-FM, 11-kw, 89.1 MHz (No. 206), 915-ft.

News Service: AP.

Ownership: WMHT Educational Telecommunications.

Began Operation: March 26, 1962.

Represented (legal): Schwartz, Woods & Miller.

Personnel:

Deborah Onslow, President & General Manager.

Paul Hoagland, Senior Vice President & Station Manager.

David Nicosia, Engineering Operations Manager.

Julie Raskin, Finance & Accounting Director.

Mary Anne Potter, Vice President, Programming.

Scott Sauer, Senior Vice President, Development.

Joan Therien, Traffic Coordinator.

Diana Martin, Director, Communications.

Liz Hood, Vice President, Educational Services.

WMHT-DT Schenectady Ch. 34

Licensee: WMHT Educational Telecommunications, PO Box 17, Schenectady, NY 12301.

Studio: 17 Fern Ave., Schenectady, NY 12306.

Mailing Address: PO Box 17, Schenectady, NY 12301-0017.

Phone: 518-357-1700. Fax: 518-357-1709.

Email: email@wmht.org Web Site: <http://www.wmht.org>

Technical Facilities: Channel No. 34 (590-596 MHz). Authorized power: 325-kw max. visual. Antenna: 1398-ft above av. terrain, 456-ft. above ground, 2237-ft. above sea level.

Latitude	42°	37'	31"
Longitude	74°	00'	38"

Note: Latitude and longitude coordinates shown are based on the North American Datum of 1927 (NAD 27) as currently required by the Mass Media Bureau of the FCC.

Ownership: WMHT Educational Telecommunications.

Began Operation: Station operating; no on-air date

Personnel:

Deborah Onslow, President & General Manager.

Paul Hoagland, Senior Vice President & Station Manager.

David Nicosia, Engineering Operations Manager.

Julie Raskin, Finance & Accounting Director.

Mary Anne Potter, Vice President, Programming.

Scott Sauer, Senior Vice President, Development.

Joan Therien, Traffic Coordinator.

Diana Martin, Director, Communications.

Liz Hood, Vice President, Educational Services.

WCNY-DT Syracuse Ch. 25

Licensee: Public Broadcasting Council of Central New York Inc., Box 2400, Syracuse, NY 13220-2400.

Studio: 506 Old Liverpool Rd., Liverpool, NY 13088.

Mailing Address: PO Box 2400, Syracuse, NY 13220-2400.

Phone: 315-453-2424. Fax: 315-451-8824.

Email: wcny_online@wcny.org Web Site: <http://www.wcny.org>

Technical Facilities: Channel No. 25 (536-542 MHz). Authorized power: 97-kw max. visual, aural. Antenna: 1289-ft above av. terrain, 843-ft. above ground, 2260-ft. above sea level.

Latitude	42°	56'	44"
Longitude	76°	07'	07"

Note: Latitude and longitude coordinates shown are based on the North American Datum of 1927 (NAD 27) as currently required by the Mass Media Bureau of the FCC.

Satellite Earth Stations: RCA; Vertex, 6.1-meter Ku-band; Andrew, 11-meter C-band; Collins receivers.

Ownership: The Public Broadcasting Council of Central New York Inc.

Began Operation: Station operating; no on-air date

Personnel:

Robert J. Daino, President & Chief Executive Officer.

Linda Lowen, Director, Corporate Communications.

Peter Hirsch, Vice President, Sales & Business Development.

John Duffy, Vice President, Engineering.

Dale Wagner, Director, Programming Services.

Hayley Schultz, Director, Human Resources.

Beverly Mack, Director, Volunteer Services.

WCNY-TV
Syracuse
Ch. 24

Licensee: Public Broadcasting Council of Central New York Inc., PO Box 2400, Syracuse, NY 13220-2400.

Studio: 506 Old Liverpool Rd., Liverpool, NY 13088.

Mailing Address: PO Box 2400, Syracuse, NY 13220-2400.

Phone: 315-453-2424. **Fax:** 315-451-8824.

Email: wcnv_online@wcnv.org **Web Site:** http://www.wcnv.org

Technical Facilities: Channel No. 24 (530-536 MHz). Authorized power: 1875-kw visual, aural. Antenna: 1289-ft above av. terrain, 843-ft. above ground, 2260-ft. above sea level.

Latitude	42°	56'	42"
Longitude	76°	07'	07"

Transmitter: 3623 Sentinel Heights Rd., Lafayette.

Digital Facilities: Channel No. 25 (536-542 MHz). Power: 97-kw max. visual, aural. Antenna: 1289-ft above av. terrain, 843-ft. above ground, 2260-ft. above sea level.

Latitude	42°	56'	44"
Longitude	76°	07'	07"

FCC Digital File Number: BPEDT-20000308AAZ. Granted: March 07, 2003.

Note: Latitude and longitude coordinates shown are based on the North American Datum of 1927 (NAD 27) as currently required by the Mass Media Bureau of the FCC.

Multichannel TV Sound: Stereo and separate audio program.

Satellite Earth Stations: RCA; Vertex, 6.1-meter Ku-band; Andrew, 11-meter C-band; Collins receivers.

Radio Stations(s): WUNY-FM 89.5 MHz, WJNY-FM 90.9 MHz.

News Services: NPR, AP.

Ownership: The Public Broadcasting Council of Central New York Inc.

Began Operation: December 20, 1965.

Represented (legal): Dow, Lohnes & Albertson PLLC.

Represented (engineering): John F. X. Browne & Associates PC.

Personnel:

Robert J. Daino, President & Chief Executive Officer.

Linda Lowen, Director, Corporate Communications.

Peter Hirsch, Vice President, Sales & Business Development.

John Duffy, Vice President, Engineering.

Dale Wagner, Director, Programming Services.

Hayley Schultz, Director, Human Resources.

Beverly Mack, Director, Volunteer Services.

WPBS-DT
Watertown
Ch. 41

Licensee: St. Lawrence Valley Educational TV Council Inc., 1056 Arsenal St., Watertown, NY 13601.

Studio: 1056 Arsenal St., Watertown, NY 13601.

Mailing Address: 1056 Arsenal St., Watertown, NY 13601.

Phone: 315-782-3142. **Fax:** 315-782-2491.

Email: thanley@wpbstv.org **Web Site:** http://www.wpbstv.org

Technical Facilities: Channel No. 41 (632-638 MHz). Authorized power: 40-kw max. visual. Antenna: 1214-ft above av. terrain, 914-ft. above ground, 2476-ft. above sea level.

Latitude	43°	51'	46"
Longitude	75°	43'	39"

Transmitter: SR 194, 0.7-mi. SW of Pinckney Corners.

Note: Latitude and longitude coordinates shown are based on the North American Datum of 1927 (NAD 27) as currently required by the Mass Media Bureau of the FCC.

Ownership: St. Lawrence Valley ETV Council.

Began Operation: August 11, 2005.

Personnel:

Thomas F. Hanley, President & General Manager.

Lynn Brown, Programming & Development Director.

Tracy Dufflo, Production Manager.

Joline Furgison, Program Manager.

Karen Shotwell, Staff Accountant.

Calvin Schantz, Chief Engineer & Technology Director.

Timothy O'Connor, Sales Director.

Erin Beck, Marketing Manager.

Jeremy Graves, Technology Manager.

Crystal Butler, Educational Services Manager.

Rachel Hall, Volunteer Coordinator.

Judi Rendleman, Events Manager.

William Tinsley, Website Development.

WPBS-TV
Watertown
Ch. 16

Licensee: St. Lawrence Valley Educational TV Council Inc., 1056 Arsenal St., Watertown, NY 13601.

Studio: 1056 Arsenal St., Watertown, NY 13601.

Mailing Address: 1056 Arsenal St., Watertown, NY 13601.

Phone: 315-782-3142. **Fax:** 315-782-2491.

Email: thanley@wpbstv.org **Web Site:** http://www.wpbstv.org

Technical Facilities: Channel No. 16 (482-488 MHz). Authorized power: 618-kw max. & 525-kw horizontal visual, 123.6-kw & 105-kw horizontal aural. Antenna: 915-ft above av. terrain, 939-ft. above ground, 2484-ft. above sea level.

Latitude	43°	51'	44"
Longitude	75°	43'	40"

Holds CP for change to 1214-ft above av. terrain, 915-ft. above ground, 2484-ft. above sea level lat. 43° 51' 46", long. 75° 43' 39"; BPET-20030109AAN.

Transmitter: State Rte. 194, 0.7-mi. SW of Pinckney Corners, near Watertown.

Digital Facilities: Channel No. 41 (632-638 MHz). Power: 40-kw max. visual. Antenna: 1214-ft above av. terrain, 914-ft. above ground, 2476-ft. above sea level.

Latitude	43°	51'	46"
Longitude	75°	43'	39"

FCC Digital File Number: BPEDT-20000419AAP. Granted: May 03, 2001.

Note: Latitude and longitude coordinates shown are based on the North American Datum of 1927 (NAD 27) as currently required by the Mass Media Bureau of the FCC.

Satellite Earth Station: Larcen; Collins, 10-meter; Collins receivers.

Ownership: St. Lawrence Valley ETV Council.

Began Operation: August 9, 1971.

Represented (legal): Schwartz, Woods & Miller.

Represented (engineering): Cohen Dippell & Everist PC.

Personnel:

Thomas F. Hanley, President & General Manager.

Lynn Brown, Programming & Development Director.

Tracy Dufflo, Production Manager.

Joline Furgison, Program Manager.

Karen Shotwell, Staff Accountant.

Calvin Schantz, Chief Engineer & Technology Director.

Timothy O'Connor, Sales Director.

Erin Beck, Marketing Manager.

Jeremy Graves, Technology Manager.

Crystal Butler, Educational Services Manager.

Rachel Hall, Volunteer Coordinator.

Judi Rendleman, Events Manager.

William Tinsley, Website Development.

North Carolina

WUNF-DT
Asheville
Ch. 25

Licensee: U. of North Carolina, PO Box 14900, Research Triangle Park, NC 27709.

Studio: 10 T.W. Alexander Dr., Research Triangle Park, NC 27709.

Mailing Address: PO Box 14900, Research Triangle Park, NC 27709.

Phone: 919-549-7000. **Fax:** 919-549-7179.

Email: viewer@unctv.org **Web Site:** http://www.unctv.org

Technical Facilities: Channel No. 25 (536-542 MHz). Authorized power: 185-kw max. visual. Antenna: 2615-ft above av. terrain, 131-ft. above ground, 5850-ft. above sea level.

Latitude	35°	25'	32"
Longitude	82°	45'	25"

Transmitter: Approx. 16.7-mi. SW of Asheville.

Note: Latitude and longitude coordinates shown are based on the North American Datum of 1927 (NAD 27) as currently required by the Mass Media Bureau of the FCC.

Ownership: U. of North Carolina.

Began Operation: Station operating; no on-air date

Represented (legal): Schwartz, Woods & Miller.

Personnel:

Tom Howe, General Manager & Director.

Carl Davis, Engineering Director & Assistant General Manager.

Diane Lucas, Program Director.

James A. McGurk, Promotions Manager.

Delores James, Assistant General Manager & Development Director.

Bobby Royster, Local Productions Director.

Dennis Dowdy, Traffic Manager.

Kirk Scharfenberg, Human Resources Director.

Steven Volstead, Communications Director.

Kathy Dobbins, Grants Director.

WUNF-TV
Asheville
Ch. 33

Licensee: U. of North Carolina, PO Box 14900, Research Triangle Park, NC 27709-4900.

Studio: 10 T.W. Alexander Dr., Research Triangle Park, NC 27709.

Mailing Address: PO Box 14900, Research Triangle Park, NC 27709.

Phone: 919-549-7000. **Fax:** 919-549-7179.

Email: viewer@unctv.org **Web Site:** http://www.unctv.org

Technical Facilities: Channel No. 33 (584-590 MHz). Authorized power: 2667-kw max. visual. Antenna: 2677-ft above av. terrain, 193-ft. above ground, 5912-ft. above sea level.

Latitude 35° 25' 32"
Longitude 82° 45' 25"

Transmitter: Mount Pisgah, 16.7-mi. SW of Asheville.

Digital Facilities: Channel No. 25 (536-542 MHz). Power: 185-kw max. visual. Antenna: 2615-ft above av. terrain, 131-ft. above ground, 5850-ft. above sea level.

Latitude 35° 25' 32"
Longitude 82° 45' 25"

FCC Digital File Number:

BMPEDT-20010731AAG. Granted: January 21, 2003.

Note: Latitude and longitude coordinates shown are based on the North American Datum of 1927 (NAD 27) as currently required by the Mass Media Bureau of the FCC.

Ownership: U. of North Carolina.

Began Operation: September 11, 1967.

Represented (legal): Schwartz, Woods & Miller.

Personnel:

Tom Howe, General Manager & Director.
Carl Davis, Engineering Director & Assistant General Manager.
Diane Lucas, Program Director.
James A. McGurk, Promotions Manager.
Delores James, Assistant General Manager & Development Director.
Bobby Royster, Local Productions Director.
Dennis Dowdy, Traffic Manager.
Kirk Scharfenberg, Human Resources Director.
Steven Voistead, Communications Director.
Kathy Dobbins, Grants Director.

WUNC-DT
Chapel Hill
Ch. 59

Licensee: U. of North Carolina, PO Box 14900, Research Triangle Park, NC 27709-4900.

Studio: 10 T.W. Alexander Dr., Research Triangle Park, NC 27709.

Mailing Address: PD Box 14900, Research Triangle Park, NC 27709.

Phone: 919-549-7000. Fax: 919-549-7179.

Email: viewer@uncvtv.org Web Site: http://www.uncvtv.org

Technical Facilities: Channel No. 59 (740-746 MHz). Authorized power: 893.2-kw max. visual. Antenna: 1470-ft above av. terrain, 1204-ft. above ground, 1946-ft. above sea level.

Latitude 35° 51' 59"
Longitude 79° 10' 00"

Transmitter: Jones Ferry Rd. at Chatham County/Orange County line, 6.5-mi. SSW of Chapel Hill.

Note: Latitude and longitude coordinates shown are based on the North American Datum of 1927 (NAD 27) as currently required by the Mass Media Bureau of the FCC.

Ownership: U. of North Carolina.

Began Operation: December 12, 2001. Standard Definition.

Represented (legal): Schwartz, Woods & Miller.

Personnel:

Tom Howe, General Manager & Director.
Carl Davis, Engineering Director & Assistant General Manager.
Diane Lucas, Programming Director.
James A. McGurk, Promotions Manager.
Delores James, Assistant General Manager & Development Director.
Bobby Royster, Local Productions Director.
Dennis Dowdy, Traffic Manager.
Kirk Scharfenberg, Human Resources Director.
Steven Voistead, Communications Director.
Kathy Dobbins, Grants Director.

WUNC-TV
Chapel Hill
Ch. 4

Licensee: U. of North Carolina, PO Box 14900, Research Triangle Park, NC 27709-4900.

Studio: 10 T. W. Alexander Dr., Research Triangle Park, NC 27709.

Mailing Address: PO Box 14900, Research Triangle Park, NC 27709-4900.

Phone: 919-549-7000. Fax: 919-549-7179.

Email: viewer@uncvtv.org Web Site: http://www.uncvtv.org

Technical Facilities: Channel No. 4 (66-72 MHz). Authorized power: 100-kw visual, 20-kw aural. Antenna: 1539-ft above av. terrain, 1270-ft. above ground, 2018-ft. above sea level.

Latitude 35° 51' 59"
Longitude 79° 10' 01"

Transmitter: Jones Ferry Rd. at Chatham Co. & Orange Co. line, 6.5-mi. SSW of Chapel Hill.

Digital Facilities: Channel No. 59 (740-746 MHz). Power: 893.2-kw max. visual. Antenna: 1470-ft above av. terrain, 1204-ft. above ground, 1946-ft. above sea level.

Latitude 35° 51' 59"
Longitude 79° 10' 00"

FCC Digital File Number:

BPEDT-20000207ACT. Granted: November 24, 2000.

Note: Latitude and longitude coordinates shown are based on the North American Datum of 1927 (NAD 27) as currently required by the Mass Media Bureau of the FCC.

Multichannel TV Sound: Stereo and separate audio program.

Satellite Earth Stations: Harris; Vertex, 8.1-meter Ku-band; Andrew, 10-meter C-band; Collins receivers.

Ownership: U. of North Carolina.

Began Operation: January 8, 1955.

Represented (legal): Schwartz, Woods & Miller.

Personnel:

Tom Howe, General Manager & Director.
Carl Davis, Engineering Director & Assistant General Manager.
Diane Lucas, Programming Director.
James A. McGurk, Promotions Manager.
Delores James, Assistant General Manager & Development Director.
Bobby Royster, Local Productions Director.
Dennis Dowdy, Traffic Manager.
Kirk Scharfenberg, Human Resources Director.
Steven Voistead, Communications Director.
Kathy Dobbins, Grants Director.

WTVI
Charlotte
Ch. 42

Licensee: Charlotte-Mecklenburg Public Broadcasting Authority, 3242 Commonwealth Ave., Charlotte, NC 28205.

Studio: 3242 Commonwealth Ave., Charlotte, NC 28205.

Mailing Address: 3242 Commonwealth Ave., Charlotte, NC 28205.

Phone: 704-372-2442. Fax: 704-335-1358.

Email: wtvipbs.org Web Site: http://www.wtvi.org

Technical Facilities: Channel No. 42 (638-644 MHz). Authorized power: 2750-kw max. visual, 550-kw aural. Antenna: 1280-ft above av. terrain, 1247-ft. above ground, 1936-ft. above sea level.

Latitude 35° 17' 14"
Longitude 80° 41' 45"

Transmitter: 12541 Caldwell Rd.

Digital Facilities: Channel No. 11 (198-204 MHz). Power: 3.3-kw visual, 3.4-kw aural. Antenna: 1191-ft above av. terrain, 1142-ft. above ground, 1857-ft. above sea level.

Latitude 35° 17' 14"
Longitude 80° 41' 45"

FCC Digital File Number:

BMPEDT-20020924AAH. Granted: October 23, 2002.

Note: Latitude and longitude coordinates shown are based on the North American Datum of 1927 (NAD 27) as currently required by the Mass Media Bureau of the FCC.

Satellite Earth Station: Harris; Collins, 10-meter; Standard Communications receivers.

Ownership: Charlotte-Mecklenburg Public Bc-stg. Authority.

Began Operation: August 27, 1965.

Represented (legal): Schwartz, Woods & Miller.

Personnel:

Elsie B. Garner, President & Chief Executive Officer.
Elliot B. Sanderson, Senior Vice President & Station Manager.
Tom Green, Chief Engineer.

Steve Cunningham, Financial Supervisor.

Regina Berry, Program & Traffic Operations Manager.

Gary DeSantis, Vice President, Marketing & Development.

Michael Barnard, Information Technology Manager.

Beverly Dorn-Steele, Educational & Outreach Services Director.

WTVI-DT
Charlotte
Ch. 11

Licensee: Charlotte-Mecklenburg Public Broadcasting Authority, 3242 Commonwealth Ave., Charlotte, NC 28205.

Studio: 3242 Commonwealth Ave., Charlotte, NC 28205.

Mailing Address: 3242 Commonwealth Ave., Charlotte, NC 28205.

Phone: 704-372-2442. Fax: 704-335-1358.

Email: wtvipbs.org Web Site: http://www.wtvi.org

Technical Facilities: Channel No. 11 (198-204 MHz). Authorized power: 3.3-kw visual, 3.4-kw aural. Antenna: 1191-ft above av. terrain, 1142-ft. above ground, 1857-ft. above sea level.

Latitude 35° 17' 14"
Longitude 80° 41' 45"

Note: Latitude and longitude coordinates shown are based on the North American Datum of 1927 (NAD 27) as currently required by the Mass Media Bureau of the FCC.

Multichannel TV Sound: Stereo and separate audio program.

Ownership: Charlotte-Mecklenburg Public Bc-stg. Authority.

Began Operation: April 1, 2002. Standard Definition.

Personnel:

Elsie B. Garner, President & Chief Executive Officer.

Elliot B. Sanderson, Senior Vice President & Station Manager.

Tom Green, Chief Engineer.

Steve Cunningham, Financial Supervisor.

Regina Berry, Program & Traffic Operations Manager.

Gary DeSantis, Vice President, Marketing & Development.

Michael Barnard, Information Technology Manager.

Beverly Dorn-Steele, Educational & Outreach Services Director.

WUNG-DT
Concord
Ch. 44

Licensee: U. of North Carolina, PO Box 14900, Research Triangle Park, NC 27709-4900.

Studio: 10 T.W. Alexander Dr., Research Triangle Park, NC 27709.

Mailing Address: PO Box 14900, Research Triangle Park, NC 27709.

Phone: 919-549-7000. **Fax:** 919-549-7179.

Email: viewer@unctv.org **Web Site:** http://www.unctv.org

Technical Facilities: Channel No. 44 (650-656 MHz). Authorized power: 150-kw max. visual. Antenna: 1325-ft above av. terrain, 1322-ft. above ground, 1955-ft. above sea level.

Latitude 35° 21' 30"
Longitude 80° 36' 37"

Transmitter: 0.83-mi., 353.6 degrees off NC-49 & State Rd. 1304.

Note: Latitude and longitude coordinates shown are based on the North American Datum of 1927 (NAD 27) as currently required by the Mass Media Bureau of the FCC.

Ownership: U. of North Carolina.

Began Operation: August 6, 2001.

Represented (legal): Schwartz, Woods & Miller.

Personnel:

- Tom Howe, General Manager & Director.
- Carl Davis, Engineering Director & Assistant General Manager.
- Diane Lucas, Program Director.
- James A. McGurk, Promotions Manager.
- Delores James, Assistant General Manager & Development Director.
- Bobby Royster, Local Productions Director.
- Dennis Dowdy, Traffic Manager.
- Kirk Scharfenberg, Human Resources Director.
- Steven Volstead, Communications Director.
- Kathy Dobbins, Grants Director.

**WUNG-TV
Concord
Ch. 58**

Licensee: U. of North Carolina, PO Box 14900, Research Triangle Park, NC 27709-4900.

Studio: 10 T.W. Alexander Dr., Research Triangle Park, NC 27709.

Mailing Address: PO Box 14900, Research Triangle Park, NC 27709.

Phone: 919-549-7000. **Fax:** 919-549-7179.

Email: viewer@unctv.org **Web Site:** http://www.unctv.org

Technical Facilities: Channel No. 58 (734-740 MHz). Authorized power: 5000-kw max. visual, 124-kw aural. Antenna: 1390-ft above av. terrain, 1391-ft. above ground, 2023-ft. above sea level.

Latitude 35° 21' 30"
Longitude 80° 36' 37"

Transmitter: 0.83-mi., 353.6 degrees N of intersection of State Hwy. NC-49 & State Rd. 1309.

Digital Facilities: Channel No. 44 (650-656 MHz). Power: 150-kw max. visual. Antenna: 1325-ft above av. terrain, 1322-ft. above ground, 1955-ft. above sea level.

Latitude 35° 21' 30"
Longitude 80° 36' 37"

FCC Digital File Number: BPEDT-19990921AAP. Granted: November 30, 1999.

Note: Latitude and longitude coordinates shown are based on the North American Datum of 1927 (NAD 27) as currently required by the Mass Media Bureau of the FCC.

Multichannel TV Sound: Stereo and separate audio program.

Ownership: U. of North Carolina.

Began Operation: September 11, 1967.

Represented (legal): Schwartz, Woods & Miller.

Personnel:

- Tom Howe, General Manager & Director.
- Carl Davis, Engineering Director & Assistant General Manager.
- Diane Lucas, Program Director.
- James A. McGurk, Promotions Manager.
- Delores James, Assistant General Manager & Development Director.
- Bobby Royster, Local Productions Director.
- Dennis Dowdy, Traffic Manager.
- Kirk Scharfenberg, Human Resources Director.
- Steven Volstead, Communications Director.
- Kathy Dobbins, Grants Director.

**WUND-DT
Edenton
Ch. 20**

Licensee: U. of North Carolina, PO Box 14900, Research Triangle Park, NC 27709-4900.

Studio: 10 T.W. Alexander Dr., Research Triangle Park, NC 27709.

Mailing Address: PO Box 14900, Research Triangle Park, NC 27709.

Phone: 919-549-7000. **Fax:** 919-549-7179.

Email: viewer@unctv.org **Web Site:** http://www.unctv.org

Technical Facilities: Channel No. 20 (506-512 MHz). Authorized power: 543-kw max. visual, aural. Antenna: 1604-ft above av. terrain, 1604-ft. above ground, 3215-ft. above sea level.

Latitude 35° 54' 00"
Longitude 76° 20' 45"

Transmitter: State Rd. 1117, 5-mi. W of Columbia.

Note: Latitude and longitude coordinates shown are based on the North American Datum of 1927 (NAD 27) as currently required by the Mass Media Bureau of the FCC.

Ownership: U. of North Carolina.

Began Operation: Standard Definition. Station operating; no on-air date. Change of city of license from Columbia to Edenton per FCC Report and Order adopted July 21, 2005.

Represented (legal): Schwartz, Woods & Miller.

Personnel:

- Tom Howe, General Manager & Director.
- Carl Davis, Engineering Director & Assistant General Manager.

Diane Lucas, Programming Director.

James A. McGurk, Promotions Manager.

Delores James, Assistant General Manager & Development Director.

Bobby Royster, Local Productions Director.

Dennis Dowdy, Traffic Manager.

Kirk Scharfenberg, Human Resources Director.

Steven Volstead, Communications Director.

Kathy Dobbins, Grants Director.

**WUND-TV
Edenton
Ch. 2**

Licensee: U. of North Carolina, PO Box 14900, Research Triangle Park, NC 27709-4900.

Studio: 10 T.W. Alexander Dr., Research Triangle Park, NC 27709.

Mailing Address: PO Box 14900, Research Triangle Park, NC 27709.

Phone: 919-549-7000. **Fax:** 919-549-7179.

Email: viewer@unctv.org **Web Site:** http://www.unctv.org

Technical Facilities: Channel No. 2 (54-60 MHz). Authorized power: 100-kw max. visual, aural. Antenna: 1542-ft above av. terrain, 1532-ft. above ground, 1539-ft. above sea level.

Latitude 35° 54' 00"
Longitude 76° 20' 45"

Digital Facilities: Channel No. 20 (506-512 MHz). Power: 543-kw max. visual, aural. Antenna: 1604-ft above av. terrain, 1604-ft. above ground, 3215-ft. above sea level.

Latitude 35° 54' 00"
Longitude 76° 20' 45"

FCC Digital File Number: BPEDT-20050907ABQ. Granted: September 20, 2005.

Note: Latitude and longitude coordinates shown are based on the North American Datum of 1927 (NAD 27) as currently required by the Mass Media Bureau of the FCC.

Ownership: U. of North Carolina.

Began Operation: September 10, 1965. Change of city of license from Columbia to Edenton per FCC Report and Order adopted July 21, 2005.

Represented (legal): Schwartz, Woods & Miller.

Personnel:

- Tom Howe, General Manager & Director.
- Carl Davis, Engineering Director & Assistant General Manager.
- Diane Lucas, Programming Director.
- James A. McGurk, Promotions Manager.
- Delores James, Assistant General Manager & Development Director.
- Bobby Royster, Local Productions Director.
- Dennis Dowdy, Traffic Manager.
- Kirk Scharfenberg, Human Resources Director.
- Steven Volstead, Communications Director.
- Kathy Dobbins, Grants Director.

**WUNK-DT
Greenville
Ch. 23**

Licensee: U. of North Carolina, PO Box 14900, Research Triangle Park, NC 27709-4900.

Studio: 10 T.W. Alexander Dr., Research Triangle Park, NC 27709.

Mailing Address: PO Box 14900, Research Triangle Park, NC 27709-4900.

Phone: 919-549-7000. **Fax:** 919-549-7179.

Email: viewer@unctv.org **Web Site:** http://www.unctv.org

Technical Facilities: Channel No. 23 (524-530 MHz). Authorized power: 71-kw max. visual. Antenna: 1086-ft above av. terrain, 1247-ft. above ground, 1325-ft. above sea level.

Latitude 35° 33' 10"
Longitude 77° 36' 03"

Note: Latitude and longitude coordinates shown are based on the North American Datum of 1927 (NAD 27) as currently required by the Mass Media Bureau of the FCC.

Ownership: U. of North Carolina.

Began Operation: January 25, 2002.

Represented (legal): Schwartz, Woods & Miller.

Personnel:

- Tom Howe, General Manager & Director.
- Carl Davis, Engineering Director & Assistant General Manager.
- Diane Lucas, Program Director.
- James A. McGurk, Promotions Manager.
- Delores James, Assistant General Manager & Development Director.
- Bobby Royster, Local Productions Director.
- Dennis Dowdy, Traffic Manager.
- Kirk Scharfenberg, Human Resources Director.
- Steven Volstead, Communications Director.
- Kathy Dobbins, Grants Director.

**WUNK-TV
Greenville
Ch. 25**

Licensee: U. of North Carolina, PO Box 14900, Research Triangle Park, NC 27709-4900.

Studio: 10 T.W. Alexander Dr., Research Triangle Park, NC 27709.

Mailing Address: PO Box 14900, Research Triangle Park, NC 27709.

Phone: 919-549-7000. **Fax:** 919-549-7179.

Email: viewer@unctv.org **Web Site:** http://www.unctv.org

Technical Facilities: Channel No. 25 (536-542 MHz). Authorized power: 1260-kw max. visual, aural. Antenna: 1152-ft above av. terrain, 1138-ft. above ground, 1217-ft. above sea level.

Latitude 35° 33' 10"
Longitude 77° 36' 06"

Transmitter: 2-mi. S of Farmville on U.S. 258.

Digital Facilities: Channel No. 23 (524-530 MHz). Power: 71-kw max. visual. Antenna: 1086-ft above av. terrain, 1247-ft. above ground, 1325-ft. above sea level.

Latitude 35° 33' 10"
Longitude 77° 36' 03"

FCC Digital File Number:

BMPEDT-20020123AAL. Granted: March 19, 2002.

Note: Latitude and longitude coordinates shown are based on the North American Datum of 1927 (NAD 27) as currently required by the Mass Media Bureau of the FCC.

Ownership: U. of North Carolina.

Began Operation: May 7, 1972.

Represented (legal): Schwartz, Woods & Miller.

Personnel:

Tom Howe, General Manager & Director.

Carl Davis, Engineering Director & Assistant General Manager.

Diane Lucas, Program Director.

James A. McGurk, Promotions Manager.

Delores James, Assistant General Manager & Development Director.

Bobby Royster, Local Productions Director.

Dennis Dowdy, Traffic Manager.

Kirk Scharfenberg, Human Resources Director.

Steven Volstead, Communications Director.

Kathy Dobbins, Grants Director.

WUNM-DT Jacksonville Ch. 18

Licensee: U. of North Carolina, PO Box 14900, Research Triangle Park, NC 27709-4900.

Studio: 10 T.W. Alexander Dr., Research Triangle Park, NC 27709.

Mailing Address: PO Box 14900, Research Triangle Park, NC 27709-4900.

Phone: 919-549-7000. Fax: 919-549-7179.

Email: viewer@unctv.org Web Site: http://www.unctv.org

Technical Facilities: Channel No. 18 (494-500 MHz). Authorized power: 65-kw max. visual. Antenna: 1841-ft above av. terrain, 1886-ft. above sea level.

Latitude 35° 05' 15"
Longitude 77° 20' 12"

Note: Latitude and longitude coordinates shown are based on the North American Datum of 1927 (NAD 27) as currently required by the Mass Media Bureau of the FCC.

Ownership: U. of North Carolina.

Began Operation: Station operating; no on-air date

Represented (legal): Schwartz, Woods & Miller.

Personnel:

Tom Howe, General Manager & Director.

Carl Davis, Engineering Director & Assistant General Manager.

Diane Lucas, Program Director.

James A. McGurk, Promotions Manager.

Delores James, Assistant General Manager & Development Director.

Bobby Royster, Local Productions Director.

Dennis Dowdy, Traffic Manager.

Kirk Scharfenberg, Human Resources Director.

Steven Volstead, Communications Director.

Kathy Dobbins, Grants Director.

WUNM-TV Jacksonville Ch. 19

Licensee: U. of North Carolina, PO Box 14900, Research Triangle Park, NC 27709-4900.

Studio: 10 T.W. Alexander Dr., Research Triangle Park, NC 27709.

Mailing Address: PO Box 14900, Research Triangle Park, NC 27709.

Phone: 919-549-7000. Fax: 919-549-7179.

Email: viewer@unctv.org Web Site: http://www.unctv.org

Technical Facilities: Channel No. 19 (500-506 MHz). Authorized power: 2400-kw max. visual. Antenna: 1841-ft above av. terrain, 1841-ft. above ground, 1890-ft. above sea level.

Latitude 35° 06' 15"
Longitude 77° 20' 12"

Digital Facilities: Channel No. 18 (494-500 MHz). Power: 65-kw max. visual. Antenna: 1841-ft above av. terrain, 1841-ft. above ground, 1886-ft. above sea level.

Latitude 35° 05' 15"
Longitude 77° 20' 12"

FCC Digital File Number: BPEDT-20010703AAQ. Granted: November 13, 2001.

Note: Latitude and longitude coordinates shown are based on the North American Datum of 1927 (NAD 27) as currently required by the Mass Media Bureau of the FCC.

Ownership: U. of North Carolina.

Began Operation: November 16, 1982.

Represented (legal): Schwartz, Woods & Miller.

Personnel:

Tom Howe, General Manager & Director.

Carl Davis, Engineering Director & Assistant General Manager.

Diane Lucas, Program Director.

James A. McGurk, Promotions Manager.

Delores James, Assistant General Manager & Development Director.

Bobby Royster, Local Productions Director.

Dennis Dowdy, Traffic Manager.

Kirk Scharfenberg, Human Resources Director.

Steven Volstead, Communications Director.

Kathy Dobbins, Grants Director.

WUNE-DT Linville Ch. 54

Licensee: U. of North Carolina, Box 14900, Research Triangle Park, NC 27709-4900.

Studio: 10 T.W. Alexander Dr., Research Triangle Park, NC 27709.

Mailing Address: Box 14900, Research Triangle Park, NC 27709.

Phone: 919-549-7000. Fax: 919-549-7179.

Email: viewer@unctv.org Web Site: http://www.unctv.org

Technical Facilities: Channel No. 54 (710-716 MHz). Authorized power: 137.8-kw max. visual. Antenna: 1742-ft above av. terrain, 371-ft. above ground, 4977-ft. above sea level.

Latitude 36° 03' 50"
Longitude 81° 50' 33"

Note: Latitude and longitude coordinates shown are based on the North American Datum of 1927 (NAD 27) as currently required by the Mass Media Bureau of the FCC.

Ownership: U. of North Carolina.

Began Operation: December 6, 2001.

Represented (legal): Schwartz, Woods & Miller.

Personnel:

Tom Howe, General Manager & Director.

Carl Davis, Engineering Director & Assistant General Manager.

Diane Lucas, Programming Director.

James A. McGurk, Promotions Manager.

Delores James, Assistant General Manager & Development Director.

Bobby Royster, Local Productions Director.

Dennis Dowdy, Traffic Manager.

Kirk Scharfenberg, Human Resources Director.

Steven Volstead, Communications Director.

Kathy Dobbins, Grants Director.

WUNE-TV Linville Ch. 17

Licensee: U. of North Carolina, PO Box 14900, Research Triangle Park, NC 27709-4900.

Studio: 10 T.W. Alexander Dr., Research Triangle Park, NC 27709.

Mailing Address: PO Box 14900, Research Triangle Park, NC 27709.

Phone: 919-549-7000. Fax: 919-549-7179.

Email: viewer@unctv.org Web Site: http://www.unctv.org

Technical Facilities: Channel No. 17 (488-494 MHz). Authorized power: 1537-kw max. visual, 91.8-kw aural. Antenna: 1791-ft above av. terrain, 420-ft. above ground, 5026-ft. above sea level.

Latitude 36° 03' 47"
Longitude 81° 50' 33"

Transmitter: 1.3-mi. E of Linville, atop Grandmother Mountain, Avery County.

Digital Facilities: Channel No. 54 (710-716 MHz). Power: 137.8-kw max. visual. Antenna: 1742-ft above av. terrain, 371-ft. above ground, 4977-ft. above sea level.

Latitude 36° 03' 50"
Longitude 81° 50' 33"

FCC Digital File Number:

BPEDT-19991201AAT. Granted: January 26, 2001.

Note: Latitude and longitude coordinates shown are based on the North American Datum of 1927 (NAD 27) as currently required by the Mass Media Bureau of the FCC.

Ownership: U. of North Carolina.

Began Operation: September 11, 1967.

Represented (legal): Schwartz, Woods & Miller.

Personnel:

Tom Howe, General Manager & Director.

Carl Davis, Engineering Director & Assistant General Manager.

Diane Lucas, Programming Director.

James A. McGurk, Promotions Manager.

Delores James, Assistant General Manager & Development Director.

Bobby Royster, Local Productions Director.

Dennis Dowdy, Traffic Manager.

Kirk Scharfenberg, Human Resources Director.

Steven Volstead, Communications Director.

Kathy Dobbins, Grants Director.

WUNU Lumberton Ch. 31

Licensee: U. of North Carolina, PO Box 14900, Research Triangle Park, NC 27709-4900.

Studio: 10 T.W. Alexandria Dr., Research Triangle Park, NC 27709.

Mailing Address: PO Box 14900, Research Triangle Park, NC 27709.

Phone: 919-549-7000. Fax: 919-549-7179.

Email: viewer@unctv.org Web Site: http://www.unctv.org

Technical Facilities: Channel No. 31 (572-578 MHz). Authorized power: 3135-kw max. visual. Antenna: 1406-ft above av. terrain, 1033-ft. above ground, 1217-ft. above sea level.

Latitude 34° 47' 51"
Longitude 79° 02' 41"

Transmitter: 0.75-mi. SSE of intersection of State Rtes. 1006 & 1784, 4.2-mi. WSW of St. Paul.

Digital Facilities: Channel No. 25 (536-542 MHz). Power: 113-kw max. visual. Antenna: 965-ft above av. terrain, 958-ft. above ground, 1142-ft. above sea level.

Latitude 35° 47' 50"
Longitude 79° 02' 42"

FCC Digital File Number:

BPEDT-20000323ABG. Granted: November 24, 2000.

Note: Latitude and longitude coordinates shown are based on the North American Datum of 1927 (NAD 27) as currently required by the Mass Media Bureau of the FCC.

Ownership: U. of North Carolina.

Began Operation: September 23, 1996.

Represented (legal): Schwartz, Woods & Miller.

Personnel:

- Tom Howe, General Manager & Director.
- Carl Davis, Engineering Director & Assistant General Manager.
- Diane Lucas, Program Director.
- James A. McGurk, Promotions Manager.
- Delores James, Assistant General Manager & Development Director.
- Bobby Royster, Local Productions Director.
- Dennis Dowdy, Traffic Manager.
- Kirk Scharfenberg, Human Resources Director.
- Steven Volstead, Communications Director.
- Kathy Dobbins, Grants Director.

WUNU-DT
Lumberton
Ch. 25

Licensee: U. of North Carolina, PO Box 14900, Research Triangle Park, NC 27709-4900.

Studio: 10 T.W. Alexander Dr., Research Triangle Park, NC 27709.

Mailing Address: PO Box 14900, Research Triangle Park, NC 27709.

Phone: 919-549-7000. Fax: 919-549-7179.

Email: viewer@unctv.org Web Site: http://www.unctv.org

Technical Facilities: Channel No. 25 (536-542 MHz). Authorized power: 113-kw max. visual. Antenna: 965-ft above av. terrain, 958-ft. above ground, 1142-ft. above sea level.

Latitude 35° 47' 50"
Longitude 79° 02' 42"

Transmitter: 7-mi. SSE of intersection of State Rtes. 1006 & 1784, 4-mi. WSW of St. Paul.

Note: Latitude and longitude coordinates shown are based on the North American Datum of 1927 (NAD 27) as currently required by the Mass Media Bureau of the FCC.

Ownership: U. of North Carolina.

Began Operation: August 6, 2001.

Represented (legal): Schwartz, Woods & Miller.

Personnel:

- Tom Howe, General Manager & Director.
- Carl Davis, Engineering Director & Assistant General Manager.
- Diane Lucas, Program Director.
- James A. McGurk, Promotions Manager.
- Delores James, Assistant General Manager & Development Director.
- Bobby Royster, Local Productions Director.
- Dennis Dowdy, Traffic Manager.
- Kirk Scharfenberg, Human Resources Director.
- Steven Volstead, Communications Director.
- Kathy Dobbins, Grants Director.

WUNP-DT
Roanoke Rapids
Ch. 39

Licensee: U. of North Carolina, PO Box 14900, Research Triangle Park, NC 27709-4900.

Studio: 10 T.W. Alexander Dr., Research Triangle Park, NC 27709.

Mailing Address: PO Box 14900, Research Triangle Park, NC 27709.

Phone: 919-549-7000. Fax: 919-549-7179.

Email: viewer@unctv.org Web Site: http://www.unctv.org

Technical Facilities: Channel No. 39 (320-626 MHz). Authorized power: 57.6-kw max. visual. Antenna: 1109-ft above av. terrain, 1053-ft. above ground, 1109-ft. above sea level.

Latitude 36° 17' 27"
Longitude 77° 50' 11"

Transmitter: NC 48, 1.5-mi. NE of NC 561 & NC 48 intersection, Brinkleyville.

Note: Latitude and longitude coordinates shown are based on the North American Datum of 1927 (NAD 27) as currently required by the Mass Media Bureau of the FCC.

Ownership: U. of North Carolina.

Began Operation: February 5, 2002.

Represented (legal): Schwartz, Woods & Miller.

Personnel:

- Tom Howe, General Manager & Director.
- Carl Davis, Engineering Director & Assistant General Manager.
- Diane Lucas, Program Director.
- James A. McGurk, Promotions Manager.
- Delores James, Assistant General Manager & Development Director.
- Bobby Royster, Local Productions Director.
- Dennis Dowdy, Traffic Manager.
- Kirk Scharfenberg, Human Resources Director.
- Steven Volstead, Communications Director.
- Kathy Dobbins, Grants Director.

WUNP-TV
Roanoke Rapids
Ch. 36

Licensee: U. of North Carolina, PO Box 14900, Research Triangle Park, NC 27709-4900.

Studio: 10 T.W. Alexander Dr., Research Triangle Park, NC 27709.

Mailing Address: PO Box 14900, Research Triangle Park, NC 27709.

Phone: 919-549-7000. Fax: 919-549-7179.

Email: viewer@unctv.org Web Site: http://www.unctv.org

Technical Facilities: Channel No. 36 (602-608 MHz). Authorized power: 1550-kw max. visual, 154-kw aural. Antenna: 1207-ft above av. terrain, 1138-ft. above ground, 1421-ft. above sea level.

Latitude 36° 17' 27"
Longitude 77° 50' 11"

Transmitter: NC 48, 1.5-mi. NE of NC 561 & NC 48 intersection, Brinkleyville.

Digital Facilities: Channel No. 39 (320-626 MHz). Power: 57.6-kw max. visual. Antenna: 1109-ft above av. terrain, 1053-ft. above ground, 1109-ft. above sea level.

Latitude 36° 17' 27"
Longitude 77° 50' 11"

FCC Digital File Number:

BPEDT-20000323ABH. Granted: November 24, 2000.

Note: Latitude and longitude coordinates shown are based on the North American Datum of 1927 (NAD 27) as currently required by the Mass Media Bureau of the FCC.

Ownership: U. of North Carolina.

Began Operation: October 16, 1986.

Represented (legal): Schwartz, Woods & Miller.

Personnel:

- Tom Howe, General Manager & Director.
- Carl Davis, Engineering Director & Assistant General Manager.
- Diane Lucas, Program Director.
- James A. McGurk, Promotions Manager.
- Delores James, Assistant General Manager & Development Director.
- Bobby Royster, Local Productions Director.
- Dennis Dowdy, Traffic Manager.
- Kirk Scharfenberg, Human Resources Director.
- Steven Volstead, Communications Director.
- Kathy Dobbins, Grants Director.

WUNJ-DT
Wilmington
Ch. 29

Licensee: U. of North Carolina, PO Box 14900, Research Triangle Park, NC 27709.

Studio: 10 T.W. Alexander Dr., Research Triangle Park, NC 27709.

Mailing Address: PO Box 14900, Research Triangle Park, NC 27709.

Phone: 919-549-7000. Fax: 919-549-7179.

Email: viewer@unctv.org Web Site: http://www.unctv.org

Technical Facilities: Channel No. 29 (560-566 MHz). Authorized power: 700-kw max. visual, aural. Antenna: 974-ft above av. terrain, 981-ft. above ground, 1017-ft. above sea level.

Latitude 34° 19' 16"
Longitude 78° 13' 43"

Note: Latitude and longitude coordinates shown are based on the North American Datum of 1927 (NAD 27) as currently required by the Mass Media Bureau of the FCC.

Ownership: U. of North Carolina.

Began Operation: September 13, 2002. Station operating under Special Temporary Authority at 287-kw max. visual.

Represented (legal): Schwartz, Woods & Miller.

Personnel:

- Tom Howe, General Manager & Director.
- Carl Davis, Engineering Director & Assistant General Manager.
- Diane Lucas, Program Director.
- James A. McGurk, Promotions Manager.
- Delores James, Assistant General Manager & Development Director.
- Bobby Royster, Local Productions Director.
- Dennis Dowdy, Traffic Manager.
- Kirk Scharfenberg, Human Resources Director.
- Steven Volstead, Communications Director.
- Kathy Dobbins, Grants Director.

WUNJ-TV
Wilmington
Ch. 39

Licensee: U. of North Carolina, PO Box 14900, Research Triangle Park, NC 27709-4900.

Studio: 10 T.W. Alexander Dr., Research Triangle Park, NC 27709.

Mailing Address: PO Box 14900, Research Triangle Park, NC 27709.

Phone: 919-549-7000. Fax: 919-549-7179.

Email: viewer@unctv.org Web Site: http://www.unctv.org

Technical Facilities: Channel No. 39 (320-626 MHz). Authorized power: 4470-kw max. visual, 447-kw aural. Antenna: 1814-ft above av. terrain, 1801-ft. above ground, 1860-ft. above sea level.

Latitude 34° 07' 51"
Longitude 78° 11' 16"

Transmitter: 5-mi. NNW of Bolivia on Lewis Swamp Rd.

Digital Facilities: Channel No. 29 (560-566 MHz). Power: 700-kw max. visual, aural. Antenna: 974-ft above av. terrain, 981-ft. above ground, 1017-ft. above sea level.

Latitude 34° 19' 16"
Longitude 78° 13' 43"

FCC Digital File Number:

BMPEDT-20010913AAA. Granted: November 16, 2001.

Note: Latitude and longitude coordinates shown are based on the North American Datum of 1927 (NAD 27) as currently required by the Mass Media Bureau of the FCC.

Ownership: U. of North Carolina.

Began Operation: June 4, 1971.

Represented (legal): Schwartz, Woods & Miller.

Personnel:

- Tom Howe, General Manager & Director.
- Carl Davis, Engineering Director & Assistant General Manager.
- Diane Lucas, Program Director.
- James A. McGurk, Promotions Manager.
- Delores James, Assistant General Manager & Development Director.
- Bobby Royster, Local Productions Director.
- Dennis Dowdy, Traffic Manager.
- Kirk Scharfenberg, Human Resources Director.
- Steven Volstead, Communications Director.

Kathy Dobbins, Grants Director.

WUNL-DT Winston-Salem Ch. 32

Licensee: U. of North Carolina, PO Box 14900, Research Triangle Park, NC 27709-4900.

Studio: 10 T.W. Alexander Dr., Research Triangle Park, NC 27709.

Mailing Address: PO Box 14900, Research Triangle Park, NC 27709.

Phone: 919-549-7000. Fax: 919-549-7179.

Email: viewer@unctv.org Web Site: <http://www.unctv.org>

Technical Facilities: Channel No. 32 (578-584 MHz). Authorized power: 197.5-kw max. visual. Antenna: 1572-ft above av. terrain, 262-ft. above ground, 2624-ft. above sea level.

Latitude 36° 22' 33"
Longitude 80° 22' 18"

Transmitter: WUNL-TV transmitter site, 20-mi. NNW of Winston-Salem in Gap.

Note: Latitude and longitude coordinates shown are based on the North American Datum of 1927 (NAD 27) as currently required by the Mass Media Bureau of the FCC.

Ownership: U. of North Carolina.

Began Operation: December 8, 2001.

Represented (legal): Schwartz, Woods & Miller.

Personnel:

Tom Howe, General Manager & Director.

Carl Davis, Engineering Director & Assistant General Manager.

Diane Lucas, Program Director.

James A. McGurk, Promotions Manager.

Delores James, Assistant General Manager & Development Director.

Bobby Royster, Local Productions Director.

Dennis Dowdy, Traffic Manager.

Kirk Scharfenberg, Human Resources Director.

Steven Volstead, Communications Director.

Kathy Dobbins, Grants Director.

WUNL-TV Winston-Salem Ch. 26

Licensee: U. of North Carolina, PO Box 14900, Research Triangle Park, NC 27709-4900.

Studio: 10 T.W. Alexander Dr., Research Triangle Park, NC 27709.

Mailing Address: PO Box 14900, Research Triangle Park, NC 27709.

Phone: 919-549-7000. Fax: 919-549-7179.

Email: viewer@unctv.org Web Site: <http://www.unctv.org>

Technical Facilities: Channel No. 26 (542-548 MHz). Authorized power: 5000-kw max. visual. Antenna: 1654-ft above av. terrain, 328-ft. above ground, 2707-ft. above sea level.

Latitude 36° 22' 32.5"
Longitude 80° 22' 17.8"

Transmitter: Sauratown Mountain, near Gap.

Digital Facilities: Channel No. 32 (578-584 MHz). Power: 197.5-kw max. visual. Antenna: 1572-ft above av. terrain, 262-ft. above ground, 2624-ft. above sea level.

Latitude 36° 22' 33"
Longitude 80° 22' 18"

FCC Digital File Number: BNPEDT-20020607AAI. Granted: July 03, 2002.

Note: Latitude and longitude coordinates shown are based on the North American Datum of 1927 (NAD 27) as currently required by the Mass Media Bureau of the FCC.

Ownership: U. of North Carolina.

Began Operation: February 22, 1973.

Represented (legal): Schwartz, Woods & Miller.

Personnel:

Tom Howe, General Manager & Director.

Carl Davis, Engineering Director & Assistant General Manager.

Diane Lucas, Program Director.

James A. McGurk, Promotions Manager.

Delores James, Assistant General Manager & Development Director.

Bobby Royster, Local Productions Director.

Dennis Dowdy, Traffic Manager.

Kirk Scharfenberg, Human Resources Director.

Steven Volstead, Communications Director.

Kathy Dobbins, Grants Director.

North Dakota

KBME-DT Bismarck Ch. 22

Licensee: Prairie Public Broadcasting Inc., PO Box 3240, Fargo, ND 58108-3240.

Studio: 207 N. 5th St., Fargo, ND 58102.

Mailing Address: PO Box 3240, Fargo, ND 58102-3240.

Phone: 701-241-6900. Fax: 701-239-7650.

Email: info@prairiepublic.org Web Site: <http://www.prairiepubic.org>

Technical Facilities: Channel No. 22 (518-524 MHz). Authorized power: 97.33-kw max. visual. Antenna: 1286-ft above av. terrain, 967-ft. above ground, 3188-ft. above sea level.

Latitude 46° 35' 23"
Longitude 100° 48' 02"

Transmitter: 5-mi. E & 2-mi. S of St. Anthony's.

Note: Latitude and longitude coordinates shown are based on the North American Datum of 1927 (NAD 27) as currently required by the Mass Media Bureau of the FCC.

Ownership: Prairie Public Broadcasting Inc.

Began Operation: January 15, 2002.

Represented (legal): Dow, Lohnes & Albertson PLLC.

Personnel:

John E. Harris, President & Chief Executive Officer.

Cheryl Heller, Television Operations Manager.

Jack Anderson, Engineering Director.

Don Berg, Vice President & Chief Operating Officer.

Bob Dambach, Program & Production Manager.

Marie Lucero, Promotions Director.

Nancy L. Wood, Director, Development.

Burley Barnett, Corporate Support Manager.

Stephanie Chimeziri, Customer Service Coordinator.

Bev Pearson, Education Services.

KBME-TV Bismarck Ch. 3

Licensee: Prairie Public Broadcasting Inc., PO Box 3240, Fargo, ND 58108-3240.

Studio: 207 N. 5th St., Fargo, ND 58102.

Mailing Address: PO Box 3240, Fargo, ND 58102-3240.

Phone: 701-241-6900. Fax: 701-239-7650.

Email: info@prairiepublic.org Web Site: <http://www.prairiepublic.org>

Technical Facilities: Channel No. 3 (60-66 MHz). Authorized power: 79.4-kw visual, 7.94-kw aural. Antenna: 1370-ft above av. terrain, 1043-ft. above ground, 3263-ft. above sea level.

Latitude 46° 35' 23"
Longitude 100° 48' 02"

Transmitter: 5.4-mi. SE of St. Anthony.

Digital Facilities: Channel No. 22 (518-524 MHz). Power: 97.33-kw max. visual. Antenna: 1286-ft above av. terrain, 967-ft. above ground, 3188-ft. above sea level.

Latitude 46° 35' 23"
Longitude 100° 48' 02"

FCC Digital File Number: BPEDT-980219KE. Granted: June 25, 1998.

Note: Latitude and longitude coordinates shown are based on the North American Datum of 1927 (NAD 27) as currently required by the Mass Media Bureau of the FCC.

Satellite Earth Station: Harris; AFC, 4.5-meter C-band; Harris receivers.

Ownership: Prairie Public Broadcasting Inc.

Began Operation: June 18, 1979.

Represented (legal): Dow, Lohnes & Albertson PLLC.

Personnel:

John E. Harris, President & Chief Executive Officer.

Cheryl Heller, Television Operations Manager.

Jack Anderson, Engineering Director.

Don Berg, Vice President & Chief Operating Officer.

Bob Dambach, Program & Production Manager.

Marie Lucero, Promotions Director.

Nancy L. Wood, Director, Development.

Burley Barnett, Corporate Support Manager.

Stephanie Chimeziri, Customer Service Coordinator.

Bev Pearson, Education Services.

KMDE-DT Devils Lake Ch. 25

Licensee: Prairie Public Broadcasting Inc., PO Box 3240, Fargo, ND 58108-3240.

Mailing Address: PO Box 3240, Fargo, ND 58108-3240.

Phone: 701-241-6900. Fax: 701-239-7650.

Email: info@prairiepublic.org Web Site: <http://www.prairiepublic.org>

Technical Facilities: Channel No. 25 (536-542 MHz). Authorized power: 134-kw max. visual, aural. Antenna: 802-ft above av. terrain, 729-ft. above ground, 2350-ft. above sea level.

Latitude 48° 03' 47.8"
Longitude 99° 20' 08.7"

Note: Latitude and longitude coordinates shown are based on the North American Datum of 1927 (NAD 27) as currently required by the Mass Media Bureau of the FCC.

Ownership: Prairie Public Broadcasting Inc.

Began Operation: February 1, 2006. Station went directly to digital broadcast; no analog application.

Personnel:

John E. Harris, President & Chief Executive Officer.

Don Berg, Vice President & Chief Operating Officer.

Jack Anderson, Engineering Director.

KDSE Dickinson Ch. 9

Licensee: Prairie Public Broadcasting Inc., PO Box 3240, Fargo, ND 58108-3240.

Studio: 207 N. 5th St., Fargo, ND 58102.

Mailing Address: PO Box 3240, Fargo, ND 58108-3240.

Phone: 701-241-6900. Fax: 701-239-7650.

Email: info@prairiepublic.org Web Site: <http://www.prairiepublic.org>

Technical Facilities: Channel No. 9 (186-192 MHz). Authorized power: 214-kw visual, 21.4-kw aural. Antenna: 806-ft above av. terrain, 538-ft. above ground, 3469-ft. above sea level.

Latitude 46° 43' 34"
Longitude 102° 54' 56"

Transmitter: 10.5-mi. S & 6-mi. W of Dickinson.

Digital Facilities: Channel No. 20 (506-512 MHz). Power: 54.1-kw max. visual, aural. Antenna: 682-ft above av. terrain, 460-ft. above ground, 3391-ft. above sea level.

Latitude 46° 43' 35"
Longitude 102° 54' 57"

FCC Digital File Number: BMPEDT-20031124ADV. Granted: May 28, 2004.

Note: Latitude and longitude coordinates shown are based on the North American Datum of 1927 (NAD 27) as currently required by the Mass Media Bureau of the FCC.

Ownership: Prairie Public Broadcasting Inc.

Began Operation: August 4, 1982.

Represented (legal): Dow, Lohnes & Albertson PLLC.

Personnel:

- John E. Harris**, President & Chief Executive Officer.
- Cheryl Heller**, Television Operations Manager.
- Jack Anderson**, Engineering Director.
- Don Berg**, Vice President & Chief Operating Officer.
- Bob Dambach**, Program & Production Director.
- Marie Lucero**, Promotion Manager.
- Nancy L. Wood**, Development Director.
- Burley Barnett**, Corporate Support Manager.
- Stephanie Chimeziri**, Customer Service Coordinator.
- Bev Pearson**, Education Services.

**KDSE-DT
Dickinson
Ch. 20**

Licensee: Prairie Public Broadcasting Inc., PO Box 3240, Fargo, ND 58108.

Studio: 207 N. 5th St., Fargo, ND 58102.

Mailing Address: PO Box 3240, Fargo, ND 58108-3240.

Phone: 701-241-6900. Fax: 701-239-7650.

Email: info@prairiepublic.org **Web Site:** http://www.prairiepublic.org

Technical Facilities: Channel No. 20 (506-512 MHz). Authorized power: 54.1-kw max. visual, aural. Antenna: 682-ft above av. terrain, 460-ft. above ground, 3391-ft. above sea level.

Latitude 46° 43' 35"
Longitude 102° 54' 57"

Note: Latitude and longitude coordinates shown are based on the North American Datum of 1927 (NAD 27) as currently required by the Mass Media Bureau of the FCC.

Ownership: Prairie Public Broadcasting Inc.

Began Operation: Station operating; no on-air date

Represented (legal): Dow, Lohnes & Albertson PLLC.

Personnel:

- John E. Harris**, President & Chief Executive Officer.
- Cheryl Heller**, Television Operations Manager.
- Jack Anderson**, Engineering Director.
- Don Berg**, Vice President & Chief Operating Officer.
- Bob Dambach**, Program & Production Director.
- Marie Lucero**, Promotion Manager.
- Nancy L. Wood**, Development Director.
- Burley Barnett**, Corporate Support Manager.
- Stephanie Chimeziri**, Customer Service Coordinator.
- Bev Pearson**, Education Services.

**KJRE
Ellendale
Ch. 19**

Licensee: Prairie Public Broadcasting Inc., PO Box 3240, Fargo, ND 58108-3240.

Studio: 207 N. 5th St., Fargo, ND 58102.

Mailing Address: PO Box 3240, Fargo, ND 58108-3240.

Phone: 701-241-6900. Fax: 701-239-7650.

Email: info@prairiepublic.org **Web Site:** http://www.prairiepublic.org

Technical Facilities: Channel No. 19 (500-506 MHz). Authorized power: 405-kw max. visual, 40.5-kw aural. Antenna: 589-ft above av. terrain, 460-ft. above ground, 2425-ft. above sea level.

Latitude 46° 17' 55"
Longitude 98° 51' 58"

Transmitter: 4-mi. E of Kulm.

Digital Facilities: Channel No. 20 (506-512 MHz). Power: 72.3-kw max. visual, aural. Antenna: 533-ft above av. terrain, 459-ft. above ground, 2429-ft. above sea level.

Latitude 46° 17' 56"
Longitude 98° 51' 56"

FCC Digital File Number: BMPEDT-20031126AIF. Granted: May 21, 2004.

Note: Latitude and longitude coordinates shown are based on the North American Datum of 1927 (NAD 27) as currently required by the Mass Media Bureau of the FCC.

Ownership: Prairie Public Broadcasting Inc.

Began Operation: May 11, 1992.

Represented (legal): Dow, Lohnes & Albertson PLLC.

Personnel:

- John E. Harris**, President & Chief Executive Officer.
- Cheryl Heller**, Television Operations Manager.
- Jack Anderson**, Engineering Director.

Don Berg, Vice President, Chief Operations Officer.

Bob Dambach, Program & Production Director.

Marie Lucero, Promotions Manager.

Nancy L. Wood, Director, Development.

Burley Barnett, Corporate Support Manager.

Stephanie Chimeziri, Customer Service Coordinator.

Bev Pearson, Education Services.

**KJRE-DT
Ellendale
Ch. 20**

Licensee: Prairie Public Broadcasting Inc., PO Box 3240, Fargo, ND 58108.

Studio: 207 N. 5th St., Fargo, ND 58102.

Mailing Address: PO Box 3240, Fargo, ND 58108-3240.

Phone: 701-241-6900. Fax: 701-239-7650.

Email: info@prairiepublic.org **Web Site:** http://www.prairiepublic.org

Technical Facilities: Channel No. 20 (506-512 MHz). Authorized power: 72.3-kw max. visual, aural. Antenna: 533-ft above av. terrain, 459-ft. above ground, 2429-ft. above sea level.

Latitude 46° 17' 56"
Longitude 98° 51' 56"

Note: Latitude and longitude coordinates shown are based on the North American Datum of 1927 (NAD 27) as currently required by the Mass Media Bureau of the FCC.

Ownership: Prairie Public Broadcasting Inc.

Began Operation: Station operating; no on-air date

Represented (legal): Dow, Lohnes & Albertson PLLC.

Personnel:

- John E. Harris**, President & Chief Executive Officer.
- Cheryl Heller**, Television Operations Manager.
- Jack Anderson**, Engineering Director.
- Don Berg**, Vice President & Chief Operations Officer.
- Bob Dambach**, Program & Production Director.
- Marie Lucero**, Promotions Manager.
- Nancy L. Wood**, Director, Development.
- Burley Barnett**, Corporate Support Manager.
- Stephanie Chimeziri**, Customer Service Coordinator.
- Bev Pearson**, Education Services.

**KFME
Fargo
Ch. 13**

Licensee: Prairie Public Broadcasting Inc., PO Box 3240, Fargo, ND 58108-3240.

Studio: 207 N. 5th St., Fargo, ND 58102.

Mailing Address: PO Box 3240, Fargo, ND 58108-3240.

Phone: 701-241-6900. Fax: 701-239-7650.

Email: info@prairiepublic.org **Web Site:** http://www.prairiepublic.org

Technical Facilities: Channel No. 13 (210-216 MHz). Authorized power: 245-kw visual, 25-kw aural. Antenna: 1138-ft above av. terrain, 1145-ft. above ground, 2089-ft. above sea level.

Latitude 47° 00' 48"
Longitude 97° 11' 37"

Transmitter: 1.25-mi. E of Ameria.

Digital Facilities: Channel No. 23 (524-530 MHz). Power: 93.052-kw max. visual. Antenna: 1056-ft above av. terrain, 1073-ft. above ground, 2014-ft. above sea level.

Latitude 47° 00' 45"
Longitude 97° 11' 41"

FCC Digital File Number: BPEDT-20000210AAC. Granted: June 23, 2000.

Note: Latitude and longitude coordinates shown are based on the North American Datum of 1927 (NAD 27) as currently required by the Mass Media Bureau of the FCC.

Multichannel TV Sound: Stereo only.

Satellite Earth Stations: Harris; Vertex, 6.1-meter Ku-band; Scientific-Atlanta, 4.5-meter Ku-band; General Instrument receivers.

Ownership: Prairie Public Broadcasting Inc.

Began Operation: January 19, 1964.

Represented (legal): Dow, Lohnes & Albertson PLLC.

Personnel:

- John E. Harris**, President & Chief Executive Officer.
- Cheryl Heller**, Television Operations Manager.
- Jack Anderson**, Engineering Director.
- Don Berg**, Vice President & Chief Operating Officer.
- Bob Dambach**, Program & Production Director.
- Marie Lucero**, Promotions Manager.
- Nancy L. Wood**, Director, Development.
- Burley Barnett**, Corporate Support Manager.
- Stephanie Chimeziri**, Customer Service Coordinator.
- Bev Pearson**, Education Services.

**KFME-DT
Fargo
Ch. 23**

Licensee: Prairie Public Broadcasting Inc., PO Box 3240, Fargo, ND 58108-3240.

Studio: 207 N. 5th St., Fargo, ND 58102.

Mailing Address: PO Box 3240, Fargo, ND 58108-3240.

Phone: 701-241-6900. Fax: 701-239-7650.

Email: info@prairiepublic.org **Web Site:** http://www.prairiepublic.org

Technical Facilities: Channel No. 23 (524-530 MHz). Authorized power: 93.052-kw max. visual. Antenna: 1056-ft above av. terrain, 1073-ft. above ground, 2014-ft. above sea level.

Latitude 47° 00' 45"
Longitude 97° 11' 41"

Transmitter: 1.2-mi. E of Amania.

Note: Latitude and longitude coordinates shown are based on the North American Datum of 1927 (NAD 27) as currently required by the Mass Media Bureau of the FCC.

Ownership: Prairie Public Broadcasting Inc.

Began Operation: Station operating; no on-air date.

Represented (legal): Dow, Lohnes & Albertson PLLC.

Personnel:

John E. Harris, President & Chief Executive Officer.

Cheryl Heller, Television Operations Manager.

Jack Anderson, Engineering Director.

Don Berg, Vice President & Chief Operating Officer.

Bob Dambach, Program & Production Director.

Marie Lucero, Promotions Manager.

Nancy L. Wood, Director, Development.

Burley Barnett, Corporate Support Manager.

Stephanie Chimeziri, Customer Service Coordinator.

Bev Pearson, Education Services.

Ownership: Prairie Public Broadcasting Inc.

Began Operation: September 9, 1974.

Represented (legal): Dow, Lohnes & Albertson PLLC.

Personnel:

John E. Harris, President & Chief Executive Officer.

Cheryl Heller, Television Operations Manager.

Jack Anderson, Engineering Director.

Don Berg, Vice President & Chief Operating Officer.

Bob Dambach, Program & Production Director.

Marie Lucero, Promotion Director.

Burley Barnett, Corporate Support Manager.

Stephanie Chimeziri, Customer Service Coordinator.

Bev Pearson, Education Services.

Bob Dambach, Program & Production Director.

Marie Lucero, Promotions Manager.

Nancy L. Wood, Director, Development.

Burley Barnett, Corporate Support Manager.

Stephanie Chimeziri, Customer Service Coordinator.

Bev Pearson, Education Services.

Email: info@prairiepublic.org **Web Site:** http://www.prairiepublic.org

Technical Facilities: Channel No. 4 (66-72 MHz). Authorized power: 79.4-kw visual, 7.94-kw aural. Antenna: 912-ft above av. terrain, 785-ft. above ground, 3082-ft. above sea level.

Latitude 48° 08' 30"
Longitude 103° 53' 34"

Transmitter: 12-mi. W of Williston.

Digital Facilities: Channel No. 51 (692-698 MHz). Power: 53.9-kw max. visual, aural. Antenna: 813-ft above av. terrain, 715-ft. above ground, 3012-ft. above sea level.

Latitude 48° 08' 30"
Longitude 103° 53' 34"

FCC Digital File Number: BNPEDT-20031124ADU. Granted: August 02, 2004.

Note: Latitude and longitude coordinates shown are based on the North American Datum of 1927 (NAD 27) as currently required by the Mass Media Bureau of the FCC.

Ownership: Prairie Public Broadcasting Inc.

Began Operation: April 8, 1983.

Represented (legal): Dow, Lohnes & Albertson PLLC.

Personnel:

John E. Harris, President & Chief Executive Officer.

Cheryl Heller, Television Operations Manager.

Jack Anderson, Engineering Director.

Don Berg, Vice President & Chief Operating Officer.

Bob Dambach, Program & Production Director.

Marie Lucero, Promotions Manager.

Nancy L. Wood, Director, Development.

Burley Barnett, Corporate Support Manager.

Stephanie Chimeziri, Customer Service Coordinator.

Bev Pearson, Education Services.

KGFE

Grand Forks Ch. 2

Licensee: Prairie Public Broadcasting Inc., PO Box 3240, Fargo, ND 58108-3240.

Studio: 207 N. 5th St., Fargo, ND 58102.

Mailing Address: PO Box 3240, Fargo, ND 58108-3240.

Phone: 701-241-6900. **Fax:** 701-239-7650.

Email: info@prairiepublic.org **Web Site:** http://www.prairiepublic.org

Technical Facilities: Channel No. 2 (54-60 MHz). Authorized power: 70.8-kw visual, 7-kw aural. Antenna: 1337-ft above av. terrain, 1250-ft. above ground, 2771-ft. above sea level.

Latitude 48° 08' 24"
Longitude 97° 59' 38"

Transmitter: 9-mi. N of Petersburg.

Digital Facilities: Channel No. 56 (722-728 MHz). Power: 50-kw max. visual. Antenna: 1338-ft above av. terrain, 1250-ft. above ground, 2772-ft. above sea level.

Latitude 48° 08' 18"
Longitude 97° 59' 35"

FCC Digital File Number: BPEDT-20000419ABA. Granted: February 01, 2001.

Note: Latitude and longitude coordinates shown are based on the North American Datum of 1927 (NAD 27) as currently required by the Mass Media Bureau of the FCC.

KSRE

Minot Ch. 6

Licensee: Prairie Public Broadcasting Inc., PO Box 3240, Fargo, ND 58108-3240.

Studio: 207 N. 5th St., Fargo, ND 58102.

Mailing Address: PO Box 3240, Fargo, ND 58108-3240.

Phone: 701-241-6900. **Fax:** 701-239-7650.

Email: info@prairiepublic.org **Web Site:** http://www.prairiepublic.org

Technical Facilities: Channel No. 6 (82-88 MHz). Authorized power: 100-kw visual, 10-kw aural. Antenna: 1062-ft above av. terrain, 986-ft. above ground, 3104-ft. above sea level.

Latitude 48° 03' 03"
Longitude 101° 23' 24"

Transmitter: 11.5-mi. S & 4.25-mi. W of Minot.

Digital Facilities: Channel No. 40 (626-632 MHz). Power: 146-kw max. visual, aural. Antenna: 818-ft above av. terrain, 750-ft. above ground, 2868-ft. above sea level.

Latitude 48° 03' 02"
Longitude 101° 23' 25"

FCC Digital File Number: BNPEDT-20030616AAE. Granted: August 08, 2003.

Note: Latitude and longitude coordinates shown are based on the North American Datum of 1927 (NAD 27) as currently required by the Mass Media Bureau of the FCC.

Ownership: Prairie Public Broadcasting Inc.

Began Operation: January 25, 1980.

Represented (legal): Dow, Lohnes & Albertson PLLC.

Personnel:

John E. Harris, President & Chief Executive Officer.

Cheryl Heller, Television Operations Manager.

Jack Anderson, Engineering Director.

Don Berg, Vice President & Chief Operating Officer.

KSRE-DT

Minot Ch. 40

Licensee: Prairie Public Broadcasting Inc., PO Box 3240, Fargo, ND 58108.

Studio: 207 N. 5th St., Fargo, ND 58102.

Mailing Address: PO Box 3240, Fargo, ND 58108-3240.

Phone: 701-241-6900. **Fax:** 701-239-7650.

Email: info@prairiepublic.org **Web Site:** http://www.prairiepublic.org

Technical Facilities: Channel No. 40 (626-632 MHz). Authorized power: 146-kw max. visual, aural. Antenna: 818-ft above av. terrain, 750-ft. above ground, 2868-ft. above sea level.

Latitude 48° 03' 02"
Longitude 101° 23' 25"

Note: Latitude and longitude coordinates shown are based on the North American Datum of 1927 (NAD 27) as currently required by the Mass Media Bureau of the FCC.

Ownership: Prairie Public Broadcasting Inc.

Began Operation: October 1, 2003.

Represented (legal): Dow, Lohnes & Albertson PLLC.

Personnel:

John E. Harris, President & Chief Executive Officer.

Cheryl Heller, Television Operations Manager.

Jack Anderson, Engineering Director.

Don Berg, Vice President & Chief Operating Officer.

Bob Dambach, Program & Production Director.

Marie Lucero, Promotions Manager.

Nancy L. Wood, Director, Development.

Burley Barnett, Corporate Support Manager.

Stephanie Chimeziri, Customer Service Coordinator.

Bev Pearson, Education Services.

KWSE

Williston Ch. 4

Licensee: Prairie Public Broadcasting Inc., PO Box 3240, Fargo, ND 58108-3240.

Studio: 207 N. 5th St., Fargo, ND 58102.

Mailing Address: PO Box 3240, Fargo, ND 58108-3240.

Phone: 701-241-6900. **Fax:** 701-239-7650.

KWSE-DT

Williston Ch. 51

Licensee: Prairie Public Broadcasting Inc., PO Box 3240, Fargo, ND 58108.

Studio: 207 N. 5th St., Fargo, ND 58102.

Mailing Address: PO Box 3240, Fargo, ND 58108-3240.

Phone: 701-241-6900. **Fax:** 701-239-7650.

Email: info@prairiepublic.org **Web Site:** http://www.prairiepublic.org

Technical Facilities: Channel No. 51 (692-698 MHz). Authorized power: 53.9-kw max. visual, aural. Antenna: 813-ft above av. terrain, 715-ft. above ground, 3012-ft. above sea level.

Latitude 48° 08' 30"
Longitude 103° 53' 34"

Note: Latitude and longitude coordinates shown are based on the North American Datum of 1927 (NAD 27) as currently required by the Mass Media Bureau of the FCC.

Ownership: Prairie Public Broadcasting Inc.
Began Operation: June 1, 2004.
Represented (legal): Dow, Lohnes & Albertson PLLC.

Personnel:
John E. Harris, President & Chief Executive Officer.
Cheryl Heller, Television Operations Manager.
Jack Anderson, Engineering Director.
Don Berg, Vice President & Chief Operating Officer.
Bob Oambach, Program & Production Director.
Marie Lucero, Promotions Manager.
Nancy L. Wood, Director, Development.
Burley Barnett, Corporate Support Manager.
Stephanie Chimeziri, Customer Service Coordinator.
Bev Pearson, Education Services.

Represented (legal): Dow, Lohnes & Albertson PLLC.
Personnel:
Trina Cutter, President & General Manager.
Don Freeman, Programming & Operations Director.
William O'Neil, Assistant to the General Manager.
Jim Baites, Chief Engineer.
Lisa Martinez, Vice President, Marketing & Development.
Pat Houck, Traffic Manager.
Ria Mastromatteo, Educational Services Director.
Heidi Johnson, Ready to Learn Coordinator.

Studio: 1750 Campus Center Dr., Kent, OH 44240.
Mailing Address: PO Box 5191, Kent, OH 44240-5191.
Phone: 330-677-4549. **Fax:** 330-678-0688.
Email: oneil@wneo.org **Web Site:** http://www.pbs4549.org

Technical Facilities: Channel No. 45 (656-662 MHz). Authorized power: 1820-kw max. & 1260-kw horizontal visual, 362-kw & 126-kw horizontal aural. Antenna: 830-ft above av. terrain, 770-ft. above ground, 2045-ft. above sea level.

Latitude 40° 54' 23"
 Longitude 80° 54' 40"

Transmitter: 13870 Salem Alliance Rd., Salem.
Digital Facilities: Channel No. 46 (662-668 MHz). Power: 400-kw max. visual. Antenna: 732-ft above av. terrain, 640-ft. above ground, 1913-ft. above sea level.

Latitude 40° 54' 23"
 Longitude 80° 54' 39"

FCC Digital File Number: BPEDT-20000426ABK. Granted: April 23, 2002.

Note: Latitude and longitude coordinates shown are based on the North American Datum of 1927 (NAD 27) as currently required by the Mass Media Bureau of the FCC.

Multichannel TV Sound: Stereo and separate audio program.

Ownership: Northeastern Educational Television of Ohio.

Began Operation: May 30, 1973.

Represented (legal): Dow, Lohnes & Albertson PLLC.

Personnel:
Trina Cutter, President & General Manager.
Oon Freeman, Program & Operations Director.
William O'Neil, Assistant to the General Manager.
Jim Baites, Chief Engineer.
Lisa Martinez, Vice President, Marketing & Development.
Pat Houck, Traffic Manager.
Heidi Johnson, Ready to Learn Coordinator.
Ria Mastromatteo, Educational Services Director.

WNEO-DT Alliance Ch. 46

Licensee: Northeastern Educational TV of Ohio Inc., 1750 Campus Center Dr., PO Box 5191, Kent, OH 44240-5191.

Studio: 1750 Campus Center Dr., Kent, OH 44240.

Mailing Address: PO Box 5191, Kent, OH 44240-5191.

Phone: 330-677-4549. **Fax:** 330-678-0688.

Email: oneil@wneo.org **Web Site:** http://www.pbs4549.org

Technical Facilities: Channel No. 46 (662-668 MHz). Authorized power: 400-kw max. visual. Antenna: 732-ft above av. terrain, 640-ft. above ground, 1913-ft. above sea level.

Latitude 40° 54' 23"
 Longitude 80° 54' 39"

Note: Latitude and longitude coordinates shown are based on the North American Datum of 1927 (NAD 27) as currently required by the Mass Media Bureau of the FCC.

Ownership: Northeastern Educational Television of Ohio.

Began Operation: May 1, 2003.

Personnel:
Trina Cutter, President & General Manager.
Oon Freeman, Program & Operations Director.
William O'Neil, Assistant to the General Manager.
Jim Baites, Chief Engineer.
Lisa Martinez, Vice President, Marketing & Development.
Pat Houck, Traffic Manager.
Heidi Johnson, Ready to Learn Coordinator.
Ria Mastromatteo, Educational Services Director.

WOUB-DT Athens Ch. 27

Licensee: Ohio U., 9 S. College St., Athens, OH 45701.

Studio: 9 S. College St., Athens, OH 45701.

Mailing Address: 9 S. College St., Athens, OH 45701.

Phone: 740-593-1771. **Fax:** 740-593-0240.

Email: woub@woub.org **Web Site:** http://www.woub.org

Technical Facilities: Channel No. 27 (548-554 MHz). Authorized power: 250-kw max. visual. Antenna: 795-ft above av. terrain, 837-ft. above ground, 1621-ft. above sea level.

Latitude 39° 18' 52"
 Longitude 82° 08' 59"

Note: Latitude and longitude coordinates shown are based on the North American Datum of 1927 (NAD 27) as currently required by the Mass Media Bureau of the FCC.

Ownership: Ohio U.

Began Operation: Station operating; no on-air date

Personnel:
Carolyn Lewis, General Manager.
Steve Skidmore, Technical & IT Operations Director.
Oavid Wiseman, Associate Director for Technology & Operations.
Tim Sharp, News Director.
Oave Riley, Director, Engineering.
Joan Pittman, Program, Promotion & Traffic Manager.
Ooug Partusch, Associate Director, Development & Communications.
Keith Newman, Production Director.

WEO-DT Akron Ch. 50

Licensee: Northeastern Educational TV of Ohio Inc., 1750 Campus Center Dr., PO Box 5191, Kent, OH 44240-5191.

Studio: 1750 Campus Center Dr., Kent, OH 44240.

Mailing Address: 1750 Campus Center Dr., Kent, OH 44240-5191.

Phone: 330-677-4549. **Fax:** 330-678-0688.

Email: oneil@wneo.pbs.org **Web Site:** http://www.pbs4549.org

Technical Facilities: Channel No. 50 (686-692 MHz). Authorized power: 180-kw max. visual. Antenna: 1001-ft above av. terrain, 906-ft. above ground, 2024-ft. above sea level.

Latitude 41° 04' 58"
 Longitude 81° 38' 02"

Note: Latitude and longitude coordinates shown are based on the North American Datum of 1927 (NAD 27) as currently required by the Mass Media Bureau of the FCC.

Ownership: Northeastern Educational Television of Ohio.

Began Operation: Station operating; no on-air date.

Personnel:
Trina Cutter, President & General Manager.
Oon Freeman, Programming & Operations Director.
William O'Neil, Assistant to the General Manager.
Jim Baites, Chief Engineer.
Lisa Martinez, Vice President, Marketing & Development.
Pat Houck, Traffic Manager.
Ria Mastromatteo, Educational Services Director.
Heidi Johnson, Ready to Learn Coordinator.

WNEO Alliance Ch. 45

Licensee: Northeastern Educational TV of Ohio Inc., 1750 Campus Center Dr., PO Box 5191, Kent, OH 44240-5191.

Ohio

WEO Akron Ch. 49

Licensee: Northeastern Educational TV of Ohio Inc., 1750 Campus Center Dr., PO Box 5191, Kent, OH 44240-5191.

Studio: 1750 Campus Center Dr., Kent, OH 44240.

Mailing Address: 1750 Campus Center Dr., Kent, OH 44240-5191.

Phone: 330-677-4549. **Fax:** 330-678-0688.

Email: oneil@wneo.org **Web Site:** http://www.pbs4549.org

Technical Facilities: Channel No. 49 (680-686 MHz). Authorized power: 692-kw max. visual, 68.56-kw aural. Antenna: 952-ft above av. terrain, 893-ft. above ground, 2013-ft. above sea level.

Latitude 41° 04' 58"
 Longitude 81° 38' 00"

Transmitter: 2101 S. Cleveland-Massillon Rd., Copley.

Digital Facilities: Channel No. 50 (686-692 MHz). Power: 180-kw max. visual. Antenna: 1001-ft above av. terrain, 906-ft. above ground, 2024-ft. above sea level.

Latitude 41° 04' 58"
 Longitude 81° 38' 02"

FCC Digital File Number: BPEDT-20000426ABO. Granted: June 02, 2003.

Note: Latitude and longitude coordinates shown are based on the North American Datum of 1927 (NAD 27) as currently required by the Mass Media Bureau of the FCC.

Multichannel TV Sound: Stereo and separate audio program.

Ownership: Northeastern Educational Television of Ohio.

Began Operation: September 21, 1975.

WOUB-TV

Athens

Ch. 20

Licensee: Ohio U., Athens, OH 45701.

Studio: 9 S. College St., Ohio U. Campus, Athens, OH 45701.

Mailing Address: 9 S. College St., Ohio University, Athens, OH 45701.

Phone: 740-593-1771. Fax: 740-593-0240.

Email: woub@woub.org Web Site: http://www.woub.org

Technical Facilities: Channel No. 20 (506-512 MHz). Authorized power: 1000-kw max. visual, aural. Antenna: 794-ft above av. terrain, 837-ft. above ground, 1621-ft. above sea level.

Latitude	39°	18'	52"
Longitude	82°	08'	59"

Digital Facilities: Channel No. 27 (548-554 MHz). Power: 250-kw max. visual. Antenna: 795-ft above av. terrain, 837-ft. above ground, 1621-ft. above sea level.

Latitude	39°	18'	52"
Longitude	82°	08'	59"

FCC Digital File Number: BPEDT-20000407ABU. Granted: March 04, 2002.

Note: Latitude and longitude coordinates shown are based on the North American Datum of 1927 (NAD 27) as currently required by the Mass Media Bureau of the FCC.

Satellite Earth Station: Collins, 10-meter; Scientific-Atlanta, General Instrument, Collins receivers.

AM Affiliate: WOUB, 0.5-kw, 1340 kHz, WOUZ-FM, 3-kw, 90.1 MHz (No. 211), 95-ft., WOUH-FM, 0.75-kw, 91.9 MHz (No. 220), 288-ft.

Radio Stations(s): WOUB-FM, 50-kw, 91.3 MHz (No. 217), 500-ft., . .

News Services: CNN Newsource, AP.

Ownership: Ohio U.

Began Operation: December 27, 1962.

Represented (legal): Dow, Lohnes & Albertson PLLC.

Represented (engineering): Ronald J. Grandmason PE.

Personnel:

Carolyn B. Lewis, General Manager.

Steve Skidmore, Technical & IT Operations Director.

David Wiseman, Associate Director for Technology & Operations.

Tim Sharp, News Director.

Dave Riley, Director, Engineering.

Joan Pittman, Program, Promotion & Traffic Manager.

Doug Partusch, Associate Director, Development & Communications.

Keith Newman, Production Director.

WBGU-DT

Bowling Green

Ch. 56

Licensee: Bowling Green State U., 245 Troup St., Bowling Green, OH 43403.

Studio: 245 Troup St., Bowling Green, OH 43403.

Mailing Address: 245 Troup St., Bowling Green, OH 43403.

Phone: 419-372-2700. Fax: 419-372-7048.

Email: info@wbgu.bgsu.edu; fitzgerald@wbgu.bgsu.edu Web Site: http://www.wbgu.org

Technical Facilities: Channel No. 56 (722-728 MHz). Authorized power: 200-kw max. visual. Antenna: 1004-ft above av. terrain, 1014-ft. above ground, 1742-ft. above sea level.

Latitude	41°	08'	12"
Longitude	83°	54'	24"

Note: Latitude and longitude coordinates shown are based on the North American Datum of 1927 (NAD 27) as currently required by the Mass Media Bureau of the FCC.

Ownership: Bowling Green State U.

Began Operation: Station operating; no on-air date

Personnel:

Patrick Fitzgerald, General Manager.

Ron Gargas, Station Manager & Program Director.

Al Bowe, Chief Engineer.

Tina Simon, Business Manager.

Tom Cummings, Technical Services Coordinator.

Deb Boyce, Public Relations & Promotion Director.

Neil McCabe, Development Director.

Paul Lopez, Production Manager.

Jennifer Karches, Traffic Manager.

Mariene Harris-Taylor, Public Affairs Director.

Tony Short, Learning Services Director.

Lisa Wayne, Public Relations & Volunteer Coordinator.

Pat Koehler, Special Events Coordinator.

Kelly Partin, Ready to Learn Coordinator.

WBGU-TV

Bowling Green

Ch. 27

Licensee: Bowling Green State U., 245 Troup St., Bowling Green, OH 43403.

Studio: 245 Troup St., Bowling Green, OH 43403.

Mailing Address: 245 Troup St., Bowling Green, OH 43403.

Phone: 419-372-2700. Fax: 419-372-7048.

Email: info@wbgu.bgsu.edu; fitzgerald@wbgu.bgsu.edu Web Site: http://www.wbgu.org

Technical Facilities: Channel No. 27 (548-554 MHz). Authorized power: 1000-kw max. visual, 100-kw aural. Antenna: 1050-ft above av. terrain, 1094-ft. above ground, 1821-ft. above sea level.

Latitude	41°	08'	13"
Longitude	83°	54'	23"

Holds CP for change to 1050-ft above av. terrain, 1060-ft. above ground, 1788-ft. above sea level lat. 41° 08' 12", long. 83° 54' 24"; BPET-20030613AFZ.

Digital Facilities: Channel No. 56 (722-728 MHz). Power: 200-kw max. visual. Antenna: 1004-ft above av. terrain, 1014-ft. above ground, 1742-ft. above sea level.

Latitude	41°	08'	12"
Longitude	83°	54'	24"

FCC Digital File Number: BPEDT-20000103ACA. Granted: May 09, 2001.

Note: Latitude and longitude coordinates shown are based on the North American Datum of 1927 (NAD 27) as currently required by the Mass Media Bureau of the FCC.

Multichannel TV Sound: Stereo and separate audio program.

Satellite Earth Stations: Comark; Vertax, 6.1-meter KC-band; Miralite, 3.6-meter Ku-band; Standard Communications, Microdyne receivers.

Ownership: Bowling Green State U.

Began Operation: February 10, 1964.

Represented (legal): Cohn & Marks LLP.

Personnel:

Patrick Fitzgerald, General Manager.

Ronald Gargas, Station Manager & Program Director.

Al Bowe, Chief Engineer.

Tom Cummings, Technical Services Coordinator.

Tina Simon, Business Manager.

Deb Boyce, Public Relations & Promotion Director.

Neil McCabe, Development Director.

Paul Lopez, Production Manager.

Pat Koehler, Special Events Coordinator.

Jennifer Karches, Traffic Manager.

Mariene Harris-Taylor, Public Affairs Director.

Tony Short, Learning Services Director.

Lisa Wayne, Public Relations & Volunteer Coordinator.

Kelly Partin, Ready to Learn Coordinator.

WOUC-DT

Cambridge

Ch. 35

Licensee: Ohio U., 9 S. College St., Athens, OH 45701.

Studio: 9 S. College St., Athens, OH 45701.

Mailing Address: 9 S. College St., Athens, OH 45701.

Phone: 740-593-1771. Fax: 740-543-0240.

Email: woub@woub.org Web Site: http://www.woub.org

Technical Facilities: Channel No. 35 (596-602 MHz). Authorized power: 310-kw max. visual, aural. Antenna: 1263-ft above av. terrain, 1175-ft. above ground, 2294-ft. above sea level.

Latitude	40°	05'	32"
Longitude	81°	17'	19"

Note: Latitude and longitude coordinates shown are based on the North American Datum of 1927 (NAD 27) as currently required by the Mass Media Bureau of the FCC.

Ownership: Ohio U.

Began Operation: July 22, 2004.

Personnel:

Carolyn Lewis, General Manager.

Steve Skidmore, Technical & IT Operations Director.

David Wiseman, Associate Director for Technology & Operations.

Tim Sharp, News Director.

Dave Riley, Director, Engineering.

Joan Pittman, Program, Promotion & Traffic Manager.

Doug Partusch, Associate Director, Development & Communications.

Keith Newman, Production Director.

WOUC-TV

Cambridge

Ch. 44

Licensee: Ohio University, 9 S. College St., Athens, OH 45701.

Studio: 9 S. College St., Athens, OH 45701.

Mailing Address: 9 S. College St., Athens, OH 45701.

Phone: 614-593-1771. Fax: 740-593-0240.

Email: woub@woub.org Web Site: http://www.woub.org

Technical Facilities: Channel No. 44 (650-656 MHz). Authorized power: 759-kw max. visual, aural. Antenna: 1263-ft above av. terrain, 1175-ft. above ground, 2294-ft. above sea level.

Latitude	40°	05'	32"
Longitude	81°	17'	19"

Transmitter: 23797 Penrose Rd.

Digital Facilities: Channel No. 35 (596-602 MHz). Power: 310-kw max. visual, aural. Antenna: 1263-ft above av. terrain, 1175-ft. above ground, 2294-ft. above sea level.

Latitude	40°	05'	32"
Longitude	81°	17'	19"

FCC Digital File Number: BPEDT-20041102ACA. Granted: November 05, 2004.

Note: Latitude and longitude coordinates shown are based on the North American Datum of 1927 (NAD 27) as currently required by the Mass Media Bureau of the FCC.

News Services: CNN Newsource, AP.

Ownership: Ohio U.

Began Operation: July 26, 1973.

Represented (legal): Dow, Lohnes & Albertson PLLC.

Represented (engineering): Ronald J. Grandmason PE.

Personnel:

Carolyn Lewis, General Manager.

Steve Skidmore, Technical & IT Operations Director.

David Wiseman, Associate Director for Technology & Operations.

Tim Sharp, News Director.

Dave Riley, Director, Engineering.

Joan Pittman, Program, Promotion & Traffic Manager.

Doug Partusch, Associate Director, Development & Communications.

Keith Newman, Production Director.

WCET Cincinnati Ch. 48

Licensee: Greater Cincinnati TV Educational Foundation, 1223 Central Pkwy., Cincinnati, OH 45214-2890.

Studio: 1223 Central Pkwy., Cincinnati, OH 45214-2890.

Mailing Address: 1223 Central Pkwy., Cincinnati, OH 45214-2890.

Phone: 513-381-4033. **Fax:** 513-381-7520.

Web Site: <http://www.cetconnect.org>

Technical Facilities: Channel No. 48 (674-680 MHz). Authorized power: 2240-kw max. & 1990.9-kw horizontal visual, 224-kw & 199-kw horizontal aural. Antenna: 1073-ft above av. terrain, 953-ft. above ground, 1788-ft. above sea level.

Latitude 39° 07' 28"
Longitude 84° 31' 18"

Transmitter: 250 Production Plaza.

Digital Facilities: Channel No. 34 (590-596 MHz). Power: 500-kw max. visual. Antenna: 1070-ft above av. terrain, 1762-ft. above sea level.

Latitude 39° 07' 27"
Longitude 84° 31' 18"

FCC Digital File Number: BPEDT-20000420ABE. Granted: June 01, 2001.

Note: Latitude and longitude coordinates shown are based on the North American Datum of 1927 (NAD 27) as currently required by the Mass Media Bureau of the FCC.

Multichannel TV Sound: Stereo and separate audio program.

Satellite Earth Stations: Comark; Vertex, 6.1-meter Ku-band; Andrew, 10-meter C-band; Comtech, 1.3-meter Ku-band; Comtech, 1.6-meter Ku-band; Standard Communications, Sony, Jerrold receivers.

Ownership: Greater Cincinnati TV Educational Foundation.

Began Operation: July 26, 1954.

Represented (legal): Cohn & Marks LLP.

Represented (engineering): John F. X. Browne & Associates PC.

Personnel:

Susan Howarth, President & Chief Executive Officer.

Jack T. Dominick, General Manager.

Tina Hebel, Operations Director & Traffic Manager.

Neil Schmidt, Chief Engineer.

Adam Fischer, Senior Vice President, Finance & Administration.

Grace K. Hill, Program Director.

Colleen Harris, Marketing Manager.

Taylor Feltner, Production Manager.

WCET-DT Cincinnati Ch. 34

Grantee: Greater Cincinnati TV Educational Foundation, 1223 Central Pkwy., Cincinnati, OH 45214.

Studio: 1223 Central Pkwy., Cincinnati, OH 45214.

Mailing Address: 1223 Central Pkwy., Cincinnati, OH 45214-2890.

Phone: 513-381-4033. **Fax:** 513-381-7520.

Web Site: <http://www.cetconnect.org>

Technical Facilities: Channel No. 34 (590-596 MHz). Authorized power: 500-kw max. visual. Antenna: 1070-ft above av. terrain, 925-ft. above ground, 1762-ft. above sea level.

Latitude 39° 07' 27"
Longitude 84° 31' 18"

Requests modification of CP for change to 400-kw max. visual; BPEDT-20060621AAI.

Note: Latitude and longitude coordinates shown are based on the North American Datum of 1927 (NAD 27) as currently required by the Mass Media Bureau of the FCC.

Ownership: Greater Cincinnati TV Educational Foundation.

Began Operation: November 19, 2002. Station operating under Special Temporary Authority at 215-kw max. visual.

Personnel:

Susan Howarth, President & Chief Executive Officer.

Jack T. Dominick, General Manager.

Tina Hebel, Operations Director & Traffic Manager.

Neil Schmidt, Chief Engineer.

Adam Fischer, Senior Vice President, Finance & Administration.

Grace K. Hill, Program Director.

Colleen Harris, Marketing Manager.

Taylor Feltner, Production Manager.

WVIZ Cleveland Ch. 25

Licensee: Ideastream, 4300 Brookpark Rd., Cleveland, OH 44134.

Studio: 4300 Brookpark Rd., Cleveland, OH 44134.

Mailing Address: 4300 Brookpark Rd., Cleveland, OH 44134.

Phone: 216-398-2800. **Fax:** 216-749-2560.

Email: publicinfo@wviz.org **Web Site:** <http://www.wviz.org>

Technical Facilities: Channel No. 25 (536-542 MHz). Authorized power: 2140-kw max. visual. Antenna: 975-ft above av. terrain, 818-ft. above ground, 1877-ft. above sea level.

Latitude 41° 20' 28"
Longitude 81° 44' 24"

Transmitter: 9466 Ridge Rd., North Royalton.

Digital Facilities: Channel No. 26 (542-548 MHz). Power: 100-kw max. visual. Antenna: 1027-ft above av. terrain, 814-ft. above ground, 1949-ft. above sea level.

Latitude 41° 20' 28"
Longitude 81° 44' 25"

FCC Digital File Number: BPEDT-20000501AID. Granted: June 14, 2002.

Note: Latitude and longitude coordinates shown are based on the North American Datum of 1927 (NAD 27) as currently required by the Mass Media Bureau of the FCC.

Multichannel TV Sound: Stereo and separate audio program.

Satellite Earth Station: Phillips; Andrew, 10-meter; Standard Communications receivers.

Ownership: Media Inc.

Began Operation: February 7, 1965.

Personnel:

Jerry Wareham, President & Chief Executive Officer.

Kit Jensen, Chief Operating Officer.

Mark Smulder, Station Manager & Senior Director of Content.

Kimberlee Namen, Traffic & Operations Manager.

Dave Pignaneli, News Director.

Thomas P. Furnas, Senior Director, Technology.

Dick Barnick, Senior Engineer.

John Allenback, Operations Engineer.

Gary G. Bluhm, Engineering Director.

Robert Calsin, Chief Financial Officer.

Maureen Paschke, Senior Director, Marketing.

Kent A. Geist, Senior Director, Marketing & Development.

Mike Vendeland, Production Manager.

Tim Lowe, Traffic Coordinator.

Ray Norris, Senior Director, Educational Services.

WVIZ-DT Cleveland Ch. 26

Licensee: Ideastream, 4300 Brookpark Rd., Cleveland, OH 44134.

Studio: 4300 Brookpark Rd., Cleveland, OH 44134.

Mailing Address: 4300 Brookpark Rd., Cleveland, OH 44134.

Phone: 216-398-2800. **Fax:** 216-749-2560.

Email: publicinfo@wviz.org **Web Site:** <http://www.wviz.org>

Technical Facilities: Channel No. 26 (542-548 MHz). Authorized power: 100-kw max. visual. Antenna: 1027-ft above av. terrain, 814-ft. above ground, 1949-ft. above sea level.

Latitude 41° 20' 28"
Longitude 81° 44' 25"

Note: Latitude and longitude coordinates shown are based on the North American Datum of 1927 (NAD 27) as currently required by the Mass Media Bureau of the FCC.

Ownership: Media Inc.

Began Operation: Station operating; no on-air date.

Personnel:

Jerry Wareham, President & Chief Executive Officer.

Kit Jensen, Chief Operating Officer.

Mark Smulder, Station Manager & Senior Director of Content.

Kimberlee Namen, Traffic & Operations Manager.

Dave Pignaneli, News Director.

Gary Bluhm, Engineering Director.

Thomas P. Furnas, Senior Director, Technology.

Dick Barnick, Senior Engineer.

John Allenback, Operations Engineer.

Robert Calsin, Chief Financial Officer.

David Kanzeg, Program Director.

Maureen Paschke, Senior Director, Marketing.

Kent Geist, Senior Director, Marketing & Development.

Mike Vendeland, Production Manager.

Tim Lowe, Traffic Coordinator.

Ray Norris, Senior Director, Educational Services.

WOSU-DT Columbus Ch. 38

Licensee: Ohio State U., 2400 Olentangy River Rd., Columbus, OH 43210.

Studio: 2400 Olentangy River Rd., Columbus, OH 43210.

Mailing Address: 2400 Olentangy River Rd., Columbus, OH 43210.

Phone: 614-292-9678. **Fax:** 614-688-3343.

Email: wosu@osu.edu; rieland@wosu.org
Web Site: <http://www.wosu.org>

Technical Facilities: Channel No. 38 (614-620 MHz). Authorized power: 250-kw max. visual. Antenna: 955-ft above av. terrain, 971-ft. above ground, 1893-ft. above sea level.

Latitude 40° 09' 33"
Longitude 82° 55' 23"

Note: Latitude and longitude coordinates shown are based on the North American Datum of 1927 (NAD 27) as currently required by the Mass Media Bureau of the FCC.

Ownership: Ohio State U.

Began Operation: Station operating; no on-air date

Personnel:

Thomas Rieland, General Manager.

Shert Walker, Assistant General Manager.

Edwin Clay, TV Station Manager.

Tom Lahr, Chief Engineer.

John Prosek, Broadcast Manager.

Mary Alice Akins, Operations Director.

Rita Market, Program Coordinator.

Don Scott, Marketing Director.

Brent Davis, Production Manager.
Cheryl Krebs Petrilla, Public Relations Manager.
Marcelita Haskins, Instructional Services Coordinator.
Mary Yerina, Development Director.

WOSU-TV Columbus Ch. 34

Licensee: Ohio State U., 2400 Olentangy River Rd., Columbus, OH 43210.

Studio: 2400 Olentangy River Rd., Columbus, OH 43210.

Mailing Address: 2400 Olentangy River Rd., Columbus, OH 43210.

Phone: 614-292-9678. Fax: 614-688-3343.

Email: wosu@osu.edu; gm@wosu.org **Web Site:** http://www.wosu.org

Technical Facilities: Channel No. 34 (590-596 MHz). Authorized power: 1170-kw max. & 933-kw horizontal visual, 93.3-kw aural. Antenna: 1080-ft above av. terrain, 1127-ft. above ground, 2048-ft. above sea level.

Latitude 40° 09' 33.5"
Longitude 82° 55' 21.5"

Transmitter: Ohio Rte. 3, approx. 2-mi. N of Westerville.

Digital Facilities: Channel No. 38 (614-620 MHz). Power: 250-kw max. visual. Antenna: 955-ft above av. terrain, 971-ft. above ground, 1893-ft. above sea level.

Latitude 40° 09' 33"
Longitude 82° 55' 23"

FCC Digital File Number:

BMPEDT-20020905AAE. Granted: May 23, 2003.

Note: Latitude and longitude coordinates shown are based on the North American Datum of 1927 (NAD 27) as currently required by the Mass Media Bureau of the FCC.

Multichannel TV Sound: Stereo only.

Satellite Earth Station: Comark; Collins, 10-meter; Collins receivers.

AM Affiliate: WOSU, 5-kw, 820 kHz.

Radio Station(s): WOSU-FM, 50-kw, 89.7 MHz (No. 209), 466-ft.

News Services: UPI, AP.

Ownership: Ohio State U.

Began Operation: February 20, 1956.

Represented (legal): Dow, Lohnes & Albertson PLLC.

Personnel:

Thomas Rieland, General Manager.
Edwin Clay, TV Station Manager.
Tom Lahr, Chief Engineer.
John Prosek, Broadcast Manager.
Mary Alice Akins, Operations Director.
Rita Market, Program Coordinator.
Don Scott, Marketing Director.
Brent Davis, Production Manager.
Mary Yerina, Development Director.
Marcelita Haskins, Instructional Services Coordinator.

Cheryl Krebs Petrilla, Public Relations Manager.

Sheri Walker, Assistant General Manager.

WPTD Dayton Ch. 16

Licensee: Greater Dayton Public Television Inc., 110 S. Jefferson St., Dayton, OH 45402-2415.

Studio: 110 S. Jefferson St., Dayton, OH 45402-2415.

Mailing Address: 110 S. Jefferson St., Dayton, OH 45402-2415.

Phones: 937-220-1600; 937-220-1611. Fax: 937-220-1642.

Email: david.fogarty@wptd.pbs.org **Web Site:** http://www.thinktv.org

Technical Facilities: Channel No. 16 (482-488 MHz). Authorized power: 1510-kw max. visual, 151-kw aural. Antenna: 1150-ft above av. terrain, 1170-ft. above ground, 2049-ft. above sea level.

Latitude 39° 43' 16"
Longitude 84° 15' 00"

Transmitter: 3901 Guthrie Rd., Dayton.

Digital Facilities: Channel No. 58 (734-740 MHz). Power: 290-kw max. visual. Antenna: 1050-ft above av. terrain, 1043-ft. above ground, 1923-ft. above sea level.

Latitude 39° 43' 16"
Longitude 84° 15' 00"

FCC Digital File Number:

BPEDT-20000322AAC. Granted: February 15, 2001.

Note: Latitude and longitude coordinates shown are based on the North American Datum of 1927 (NAD 27) as currently required by the Mass Media Bureau of the FCC.

Multichannel TV Sound: Stereo and separate audio program.

Satellite Earth Stations: Townsend; Vertex, 6.1-meter Ku-band; Vertex, 6.1-meter KC-band; Collins, 10-meter C-band; Standard Communications receivers.

News Service: PBS.

Ownership: Greater Dayton Public Television Inc.

Began Operation: March 20, 1967.

Represented (legal): Dow, Lohnes & Albertson PLLC.

Represented (engineering): John F. X. Browne & Associates PC.

Personnel:

David M. Fogarty, President & General Manager.
H. Fred Stone, Engineering & Technical Services Director.
Gloria Skurski, Content Development & Broadcast Services Director.
Suzanne O'Brien, Finance & Administration Director.
Jim Wiener, Program Manager.
Kitty Lensman, Marketing & Business Development Director.
Sue Brinson, Promotion & Communications Manager.

Kay High, Development Director.

Shawn Brady, Production Manager.

Charles Cole, Broadcast Operations & Traffic Manager.

Casimera Sullivan, Corporate Development Manager & Human Resources.

WPTD-DT Dayton Ch. 58

Licensee: Greater Dayton Public Television Inc., 110 S. Jefferson St., Dayton, OH 45402.

Studio: 110 S. Jefferson St., Dayton, OH 45402.

Mailing Address: 110 S. Jefferson St., Dayton, OH 45402.

Phones: 937-220-1600; 937-220-1611. Fax: 937-220-1642.

Email: david.fogarty@wptd.pbs.org **Web Site:** http://www.thinktv.org

Technical Facilities: Channel No. 58 (734-740 MHz). Authorized power: 290-kw max. visual. Antenna: 1050-ft above av. terrain, 1043-ft. above ground, 1923-ft. above sea level.

Latitude 39° 43' 16"
Longitude 84° 15' 00"

Transmitter: 1.1-air miles W of Layland on State Rte. 41/12.

Note: Latitude and longitude coordinates shown are based on the North American Datum of 1927 (NAD 27) as currently required by the Mass Media Bureau of the FCC.

Ownership: Greater Dayton Public Television Inc.

Began Operation: May 1, 2003.

Personnel:

David M. Fogarty, President & General Manager.
H. Fred Stone, Engineering & Technical Services Director.
Gloria Skurski, Content Development & Broadcast Services Director.
Suzanne O'Brien, Finance & Administration Director.
Jim Wiener, Program Manager.
Kitty Lensman, Marketing & Business Development Director.
Sue Brinson, Promotion & Communications Manager.
Kay High, Development Director.
Shawn Brady, Production Manager.
Charles Cole, Broadcast Operations & Traffic Manager.
Casimera Sullivan, Corporate Development Manager & Human Resources.

WPTO Oxford Ch. 14

Licensee: Greater Dayton Public Television Inc., 110 S. Jefferson St., Dayton, OH 45402-2415.

Studio: 110 S. Jefferson St., Dayton, OH 45402-2415.

Mailing Address: 110 S. Jefferson St., Dayton, OH 45402-2415.

Phones: 937-220-1600; 937-220-1611. Fax: 937-220-1642.

Email: david.fogarty@wptd.pbs.org **Web Site:** http://www.thinktv.org

Technical Facilities: Channel No. 14 (470-476 MHz). Authorized power: 204-kw max. visual, 20.4-kw aural. Antenna: 300-ft above av. terrain, 352-ft. above ground, 1243-ft. above sea level.

Latitude 39° 30' 26"
Longitude 84° 44' 09"

Transmitter: 810 Oak St., Oxford.

Digital Facilities: Channel No. 28 (554-560 MHz). Power: 400-kw max. visual. Antenna: 906-ft above av. terrain, 886-ft. above ground, 1614-ft. above sea level.

Latitude 39° 07' 19"
Longitude 84° 32' 52"

FCC Digital File Number:

BMPEDT-20020430ABK. Granted: January 24, 2003.

Note: Latitude and longitude coordinates shown are based on the North American Datum of 1927 (NAD 27) as currently required by the Mass Media Bureau of the FCC.

Ownership: Greater Dayton Public Television Inc.

Began Operation: October 14, 1959.

Personnel:

David M. Fogarty, President & General Manager.
H. Fred Stone, Engineering & Technical Services Director.
Gloria Skurski, Content Development & Broadcast Services Director.
Suzanne O'Brien, Finance & Administration Director.
Jim Wiener, Program Manager.
Kitty Lensman, Marketing & Business Development Director.
Sue Brinson, Promotion & Communication Manager.
Kay High, Development Director.
Shawn Brady, Production Manager.
Charles Cole, Broadcast Operations & Traffic Manager.
Casimera Sullivan, Corporate Development Manager & Human Resources.
Gary Greenberg, Educational Services Manager.

WPTO-DT Oxford Ch. 28

Licensee: Greater Dayton Public Television Inc., 110 S. Jefferson St., Dayton, OH 45402.

Studio: 110 S. Jefferson St., Dayton, OH 45402.

Mailing Address: 110 S. Jefferson St., Dayton, OH 45402.

Phones: 937-220-1600; 937-220-1611. Fax: 937-220-1642.

Email: david_fogarty@wptd.pbs.org Web Site: http://www.thinktv.org

Technical Facilities: Channel No. 28 (554-560 MHz). Authorized power: 400-kw max. visual. Antenna: 906-ft above av. terrain, 886-ft. above ground, 1614-ft. above sea level.

Latitude	39°	07'	19"
Longitude	84°	32'	52"

Note: Latitude and longitude coordinates shown are based on the North American Datum of 1927 (NAD 27) as currently required by the Mass Media Bureau of the FCC.

Ownership: Greater Dayton Public Television Inc.

Began Operation: June 28, 2004.

Personnel:

David M. Fogarty, President & General Manager.

H. Fred Stone, Engineering & Technical Services Director.

Gloria Skurski, Content Development & Broadcast Services Director.

Suzanne O'Brien, Finance & Administration Director.

Jim Wiener, Program Manager.

Kitty Lensman, Marketing & Business Development Director.

Sue Brinson, Promotion & Communication Manager.

Kay High, Development Director.

Shawn Brady, Production Manager.

Charles Cole, Broadcast Operations & Traffic Manager.

Gary Greenberg, Educational Services Manager.

Casimera Sullivan, Corporate Development Manager & Human Resources.

WPBO Portsmouth Ch. 42

Licensee: Ohio State U., Telecommunications Center, 2400 Olentangy River Rd., Columbus, OH 43210.

Studio: 2400 Olentangy River Rd., Columbus, OH 43210.

Mailing Address: 2400 Olentangy River Rd., Columbus, OH 43210.

Phone: 614-292-9678. Fax: 614-688-3343.

Email: wosu@osu.edu; gm@wosu.org Web Site: http://www.wosu.org

Technical Facilities: Channel No. 42 (638-644 MHz). Authorized power: 525-kw max. visual. Antenna: 1225-ft above av. terrain, 923-ft. above ground, 2019-ft. above sea level.

Latitude	38°	45'	41.5"
Longitude	83°	03'	41"

Transmitter: Nauvoo Pond Creek Rd., 4-mi. WNW of Portsmouth.

Digital Facilities: Channel No. 43 (644-650 MHz). Power: 50-kw max. visual. Antenna: 1253-ft above av. terrain, 915-ft. above ground, 2018-ft. above sea level.

Latitude	38°	45'	42"
Longitude	83°	03'	41"

FCC Digital File Number: BPEDT-20000317AAE. Granted: May 09, 2001.

Note: Latitude and longitude coordinates shown are based on the North American Datum of 1927 (NAD 27) as currently required by the Mass Media Bureau of the FCC.

Radio Station(s): WOSP, 91.5 MHz (No. 218).

Ownership: Ohio State U.

Began Operation: October 1, 1973.

Represented (legal): Dow, Lohnes & Albertson PLLC.

Personnel:

Thomas Rieland, General Manager.

Edwin Clay, TV Station Manager.

Tom Lahr, Chief Engineer.

John Prosek, Broadcast Manager.

Mary Alice Akins, Operations Manager.

Rita Market, Program Coordinator.

Don Scott, Marketing Director.

Brent Davis, Production Manager.

Mary Yerina, Development Director.

Cheryl Krebs Petrilla, Public Relations Manager.

Marcelita Haskins, Instructional Services Coordinator.

Sheri Walker, Assistant General Manager.

WPBO-DT Portsmouth Ch. 43

Licensee: Ohio State U., 2400 Olentangy River Rd., Columbus, OH 43210.

Studio: 2400 Olentangy River Rd., Columbus, OH 43210.

Mailing Address: 2400 Olentangy River Rd., Columbus, OH 43210.

Phones: 614-292-9678; 614-292-7625. Fax: 614-688-3343.

Email: wosu@osu.edu; gm@wosu.org Web Site: http://www.wosu.org

Technical Facilities: Channel No. 43 (644-650 MHz). Authorized power: 50-kw max. visual. Antenna: 1253-ft above av. terrain, 915-ft. above ground, 2018-ft. above sea level.

Latitude	38°	45'	42"
Longitude	83°	03'	41"

Note: Latitude and longitude coordinates shown are based on the North American Datum of 1927 (NAD 27) as currently required by the Mass Media Bureau of the FCC.

Ownership: Ohio State U.

Began Operation: June 4, 2004.

Personnel:

Thomas Rieland, General Manager.

Sheri Walker, Assistant General Manager.

Edwin Clay, TV Station Manager.

Tom Lahr, Chief Engineer.

John Prosek, Broadcast Manager.

Mary Alice Akins, Operations Manager.

Rita Market, Program Coordinator.

Don Scott, Marketing Director.

Brent Davis, Production Manager.

Mary Yerina, Development Director.

Cheryl Krebs Petrilla, Public Relations Manager.

Marcelita Haskins, Instructional Services Coordinator.

WGTE-DT Toledo Ch. 29

Licensee: Public Broadcasting Foundation of Northwest Ohio, PO Box 30, Toledo, OH 43697.

Studio: 1270 S. Detroit Ave., Toledo, OH 43614.

Mailing Address: PO Box 30, Toledo, OH 43697.

Phones: 419-380-4600; 800-243-9483. Fax: 419-380-4710.

Web Site: http://www.wgte.org

Technical Facilities: Channel No. 29 (560-566 MHz). Authorized power: 49.5-kw max. visual. Antenna: 1027-ft above av. terrain, 1027-ft. above ground, 1621-ft. above sea level.

Latitude	41°	39'	26"
Longitude	83°	25'	55"

Note: Latitude and longitude coordinates shown are based on the North American Datum of 1927 (NAD 27) as currently required by the Mass Media Bureau of the FCC.

Ownership: Public Broadcasting Foundation of Northwest Ohio.

Began Operation: May 1, 2003.

Personnel:

Marion Kiser, President & General Manager.

Dan Niedzwiecki, Engineering Director.

Ron Harrison, Finance Manager.

Darren LaShelle, Program Manager.

Jen Homier, Marketing Manager.

Jamie Pierman, Production Manager.

Barbara Holsop, Operations Coordinator & Traffic Coordinator.

Anthony Pisano, Learning Services Director.

WGTE-TV Toledo Ch. 30

Licensee: Public Broadcasting Foundation of Northwest Ohio, PO Box 30, Toledo, OH 43697.

Studio: 1270 S. Detroit Ave., Toledo, OH 43614.

Mailing Address: PO Box 30, Toledo, OH 43614.

Phones: 419-380-4600; 800-243-9483. Fax: 419-380-4170.

Email: webmaster@wgte.pbs.org Web Site: http://www.wgte.org

Technical Facilities: Channel No. 30 (566-572 MHz). Authorized power: 1000-kw max. & 912-kw horizontal visual, & 135-kw horizontal aural. Antenna: 1030-ft above av. terrain, 1061-ft. above ground, 1655-ft. above sea level.

Latitude	41°	39'	26.5"
Longitude	83°	25'	55"

Transmitter: SW corner of Wynn & Corduroy Rds., Oregon.

Digital Facilities: Channel No. 29 (560-566 MHz). Power: 49.5-kw max. visual. Antenna: 1027-ft above av. terrain, 1027-ft. above ground, 1621-ft. above sea level.

Latitude	41°	39'	26"
Longitude	83°	25'	55"

FCC Digital File Number: BPEDT-20000329AAI. Granted: June 14, 2002.

Note: Latitude and longitude coordinates shown are based on the North American Datum of 1927 (NAD 27) as currently required by the Mass Media Bureau of the FCC.

Multichannel TV Sound: Stereo and separate audio program.

Satellite Earth Station: Collins, 10-meter; Rockwell, Collins receivers.

Radio Station(s): WGTE-FM, 13.5-kw, 91.3 MHz (No. 217), 970-ft., WGLE-FM, 50-kw, 90.7 MHz (No. 214), 420-ft., WGBE-FM, 90.9 MHz & WGDE-FM, 91.9 MHz.

News Service: AP.

Ownership: Public Broadcasting Foundation of Northwest Ohio.

Began Operation: October 10, 1960.

Represented (legal): Schwartz, Woods & Miller.

Personnel:

Marion Kiser, President & General Manager.

Barbara Holsop, Operations Coordinator & Traffic Coordinator.

Daniel Niedzwiecki, Engineering Director.

Ron Harrison, Finance Manager.

Darren LaShelle, Program Manager.

Jen Homier, Marketing Manager.

Jamie Pierman, Production Manager.

Tony Pisano, Learning Services Director.

Oklahoma

KWET Cheyenne Ch. 12

Licensee: Oklahoma Educational Television Authority, PO Box 14190, Oklahoma City, OK 73113.

Studio: 7403 N. Kelley Ave., Oklahoma City, OK 73111.

Mailing Address: PO Box 14190, Oklahoma City, OK 73113.

Phones: 405-848-8501; 800-879-6382. Fax: 405-841-9216.

Email: info@oeta.tv Web Site: http://www.oeta.onenet.net

Technical Facilities: Channel No. 12 (204-210 MHz). Authorized power: 283-kw visual, aural. Antenna: 993-ft above av. terrain, 958-ft. above ground, 3050-ft. above sea level.

Latitude 35° 35' 36"
Longitude 99° 40' 01"

Digital Facilities: Channel No. 8 (180-186 MHz). Power: 30-kw visual. Antenna: 995-ft above av. terrain, 958-ft. above ground, 3050-ft. above sea level.

Latitude 35° 35' 36"
Longitude 99° 40' 01"

FCC Digital File Number:

BPEDT-20000501AHF. Granted: February 12, 2001.

Note: Latitude and longitude coordinates shown are based on the North American Datum of 1927 (NAD 27) as currently required by the Mass Media Bureau of the FCC.

News Service: AP.

Ownership: Oklahoma Educational Television Authority.

Began Operation: August 1, 1978.

Represented (legal): Cohn & Marks LLP.

Represented (engineering): Cohen Dippell & Everist PC.

Personnel:

John McCarroll, Executive Director.

Steve Staton, Deputy Director.

Earle Connors, Engineering Director.

Bill Thrash, Program Production Deputy Director.

Price Woolridge, Production Manager.

Bill Perry, Field Production Bureau Manager.

Jeanette Thornbrue, Traffic Manager.

Susie Dowdy, Public Information Director.

KWET-DT Cheyenne Ch. 8

Licensee: Oklahoma ETV Authority, PO Box 14190, Oklahoma City, OK 73113.

Studio: 7403 N. Kelley Ave., Oklahoma City, OK 73111.

Mailing Address: PO Box 14190, Oklahoma City, OK 73113.

Phones: 405-848-8501; 800-879-6382. Fax: 405-841-9216.

Email: info@oeta.tv **Web Site:** http://www.oeta.onenet.net

Technical Facilities: Channel No. 8 (180-186 MHz). Authorized power: 30-kw visual. Antenna: 995-ft above av. terrain, 958-ft. above ground, 3050-ft. above sea level.

Latitude 35° 35' 36"
Longitude 99° 40' 01"

Note: Latitude and longitude coordinates shown are based on the North American Datum of 1927 (NAD 27) as currently required by the Mass Media Bureau of the FCC.

Ownership: Oklahoma Educational Television Authority.

Began Operation: Station operating; no on-air date

Personnel:

John McCarroll, Executive Director.

Steve Staton, Deputy Director.

Earle Connors, Engineering Director.

Bill Thrash, Program Production Deputy Director.

Price Woolridge, Production Manager.

Bill Perry, Field Production Bureau Manager.

Jeanette Thornbrue, Traffic Manager.

Susie Dowdy, Public Information Director.

KRSC-TV Claremore Ch. 35

Licensee: Board of Regents of the U. of Oklahoma & Rogers State U., 1701 W. Will Rogers Blvd., Claremore, OK 74017-3252.

Studio: Rogers State U., 1701 W. Will Rogers Blvd., Claremore, OK 74017-3252.

Mailing Address: 1701 W. Will Rogers Blvd., Claremore, OK 74017-3252.

Phone: 918-343-7657. Fax: 918-343-7952.

Email: krsc-tv@rsu.edu **Web Site:** http://www.rsu.edu/krsc

Technical Facilities: Channel No. 35 (596-602 MHz). Authorized power: 2761-kw max. visual, 270-kw aural. Antenna: 840-ft above av. terrain, 814-ft. above ground, 1513-ft. above sea level.

Latitude 36° 24' 05"
Longitude 95° 36' 33"

Holds CP for change to 2550-kw max. visual, 837-ft above av. terrain, 810-ft. above ground, 1509-ft. above sea level lat. 36° 24' 3", long. 95° 36' 30"; BPET-20060406AAL.

Digital Facilities: Channel No. 36 (602-608 MHz). Power: 144-kw max. visual, aural. Antenna: 837-ft above av. terrain, 810-ft. above ground, 1509-ft. above sea level.

Latitude 36° 24' 03"
Longitude 95° 36' 30"

FCC Digital File Number:

BMPEDT-20060406AAK. Granted: April 21, 2006.

Note: Latitude and longitude coordinates shown are based on the North American Datum of 1927 (NAD 27) as currently required by the Mass Media Bureau of the FCC.

Satellite Earth Stations: Harris; Paracipse, 3.2-meter KC-band; Scientific-Atlanta, 3.7-meter C-band; DX Engineering receivers.

Radio Stations(s): KRSC-FM, 3-kw, 91.3 MHz, 1000-ft.

Ownership: Rogers State U.

Began Operation: June 1, 1987.

Represented (legal): Schwartz, Woods & Miller.

Personnel:

Virgie Smith, Vice President & General Manager.

Dave McFadden, Chief Engineer.

Vivian Roberts, Program Director.

Dale McKinney, Production Manager.
Juanita Sheppier, Traffic Coordinator.

KOET Eufaula Ch. 3

Licensee: Oklahoma Educational Television Authority, PO Box 14190, Oklahoma City, OK 73113.

Studio: 7403 N. Kelley Ave., Oklahoma City, OK 73111.

Mailing Address: PO Box 14190, Oklahoma City, OK 73113.

Phones: 405-848-8501; 800-879-6382. Fax: 405-841-9216.

Email: info@oeta.tv **Web Site:** http://www.oeta.onenet.net

Technical Facilities: Channel No. 3 (60-66 MHz). Authorized power: 100-kw visual, 10-kw aural. Antenna: 1310-ft above av. terrain, 699-ft. above ground, 2049-ft. above sea level.

Latitude 35° 11' 01"
Longitude 95° 20' 20"

Transmitter: 4.2-mi. NE of Quinton on Blue Mountain.

Digital Facilities: Channel No. 31 (572-578 MHz). Power: 1000-kw max. visual. Antenna: 1195-ft above av. terrain, 541-ft. above ground, 1891-ft. above sea level.

Latitude 35° 11' 01"
Longitude 95° 20' 19"

FCC Digital File Number:

BMPEDT-20021015ABW. Granted: November 01, 2002.

Note: Latitude and longitude coordinates shown are based on the North American Datum of 1927 (NAD 27) as currently required by the Mass Media Bureau of the FCC.

News Service: AP.

Ownership: Oklahoma Educational Television Authority.

Began Operation: December 1, 1977.

Represented (legal): Cohn & Marks LLP.

Represented (engineering): Cohen Dippell & Everist PC.

Personnel:

John McCarroll, Executive Director.

Steve Staton, Deputy Director.

Ted d'Andriole, Underwriter.

Earle Connors, Engineering Director.

Bill Thrash, Program Production Deputy Director.

Price Woolridge, Production Manager.

Bill Perry, Field Production Bureau Manager.

Jeanette Thornbrue, Traffic Manager.

Susie Dowdy, Public Information Director.

KOET-DT Eufaula Ch. 31

Licensee: Oklahoma Educational Television Authority, PO Box 14190, Oklahoma City, OK 73113.

Studio: 7403 N. Kelley Ave., Oklahoma City, OK 73111.

Mailing Address: PO Box 14190, Oklahoma City, OK 73113.

Phones: 405-848-8501; 800-879-6382. Fax: 405-841-9226.

Email: info@oeta.tv **Web Site:** http://www.oeta.onenet.net

Technical Facilities: Channel No. 31 (572-578 MHz). Authorized power: 1000-kw max. visual. Antenna: 1195-ft above av. terrain, 541-ft. above ground, 1891-ft. above sea level.

Latitude 35° 11' 01"
Longitude 95° 20' 19"

Note: Latitude and longitude coordinates shown are based on the North American Datum of 1927 (NAD 27) as currently required by the Mass Media Bureau of the FCC.

Ownership: Oklahoma Educational Television Authority.

Began Operation: Station operating; no on-air date

Personnel:

John McCarroll, Executive Director.

Steve Staton, Deputy Director.

Ted d'Andriole, Underwriter.

Earle Connors, Engineering Director.

Bill Thrash, Program Production Deputy Director.

Price Woolridge, Production Manager.

Bill Perry, Field Production Bureau Manager.

Jeanette Thornbrue, Traffic Manager.

Susie Dowdy, Public Information Director.

KETA-DT Oklahoma City Ch. 32

Grantee: Oklahoma Educational Television Authority, PO Box 14190, Oklahoma City, OK 73113.

Studio: 7403 N. Kelley Ave., Oklahoma City, OK 73111.

Mailing Address: PO Box 14190, Oklahoma City, OK 73113.

Phones: 405-848-8501; 800-879-6382. Fax: 405-841-9216.

Email: info@oeta.tv **Web Site:** http://www.oeta.onenet.net

Technical Facilities: Channel No. 32 (578-584 MHz). Authorized power: 1000-kw max. visual. Antenna: 1526-ft above av. terrain, 1558-ft. above ground, 2664-ft. above sea level.

Latitude 35° 35' 52"
Longitude 97° 29' 22"

Note: Latitude and longitude coordinates shown are based on the North American Datum of 1927 (NAD 27) as currently required by the Mass Media Bureau of the FCC.

Satellite Earth Stations: Harris; Harris, 3-meter; Vertex, 6.1-meter Ku-band; Andrew, 10-meter; Standard Communications, Sony, Scientific-Atlanta receivers.

Oklahoma — Public/ETV Stations

Ownership: Oklahoma Educational Television Authority.

Began Operation: Station operating; no on-air date

Personnel:

John McCarroll, Executive Director.
Steve Staton, Chief Technology Officer.
Earle Connors, Engineering Director.
Bill Thrash, Station Manager.
Price Woolridge, Production Manager.
Bill Perry, Executive Producer, Documentary Department.
Janette Thornbrue, Traffic Manager.
Ashley Barcum, Communications & Public Information.

KETA-TV Oklahoma City Ch. 13

Licensee: Oklahoma Educational Television Authority, PO Box 14190, Oklahoma City, OK 73113.

Studio: 7403 N. Kelley Ave., Oklahoma City, OK 73111.

Mailing Address: PO Box 14190, Oklahoma City, OK 73113.

Phones: 405-848-8501; 800-879-6382. **Fax:** 405-841-9216.

Email: info@oeta.tv **Web Site:** http://www.oeta.onenet.net

Technical Facilities: Channel No. 13 (210-216 MHz). Authorized power: 316-kw visual, 31.6-kw aural. Antenna: 1522-ft above av. terrain, 1539-ft. above ground, 2690-ft. above sea level.

Latitude 35° 32' 58"
Longitude 97° 29' 50"

Transmitter: 7403 N. Kelley St., Oklahoma City.

Digital Facilities: Channel No. 32 (578-584 MHz). Power: 1000-kw max. visual. Antenna: 1526-ft above av. terrain, 1558-ft. above ground, 2664-ft. above sea level.

Latitude 35° 35' 52"
Longitude 97° 29' 22"

FCC Digital File Number:

BPEDT-20000426ABH. Granted: February 01, 2001.

Note: Latitude and longitude coordinates shown are based on the North American Datum of 1927 (NAD 27) as currently required by the Mass Media Bureau of the FCC.

Multichannel TV Sound: Stereo and separate audio program.

Satellite Earth Stations: Harris; Vertex, 6.1-meter Ku-band; Andrew, 10-meter; Harris, 3-meter, Standard Communications, Sony, Scientific-Atlanta receivers.

News Service: AP.

Ownership: Oklahoma Educational Television Authority.

Began Operation: April 13, 1956.

Represented (legal): Cohn & Marks LLP.

Represented (engineering): Cohen Dippell & Everist PC.

Personnel:

John McCarroll, Executive Director.
Steve Staton, Chief Technology Officer.
Earle Connors, Engineering Director.
Bill Thrash, Station Manager.
Price Woolridge, Production Manager.
Bill Perry, Executive Producer, Documentary Department.
Janette Thornbrue, Traffic Manager.
Ashley Barcum, Communications & Public Information.

KOED-DT Tulsa Ch. 38

Licensee: Oklahoma Educational Television Authority, PO Box 14190, Oklahoma City, OK 73113.

Studio: 7403 N. Kelley Ave., Oklahoma City, OK 73111.

Mailing Address: PO Box 14190, Oklahoma City, OK 73113.

Phone: 405-848-8501. **Fax:** 405-841-9216.

Email: info@oeta.tv **Web Site:** http://www.oeta.onenet.net

Technical Facilities: Channel No. 38 (614-620 MHz). Authorized power: 1000-kw max. visual. Antenna: 1299-ft above av. terrain, 1221-ft. above ground, 1932-ft. above sea level.

Latitude 36° 01' 15"
Longitude 95° 40' 32"

Note: Latitude and longitude coordinates shown are based on the North American Datum of 1927 (NAD 27) as currently required by the Mass Media Bureau of the FCC.

Ownership: Oklahoma Educational Television Authority.

Began Operation: Station operating; no on-air date

Personnel:

John McCarroll, Executive Director.
Steve Staton, Deputy Director.
Earle Connors, Engineering Director.
Bill Thrash, Program Production Deputy Director.
Price Woolridge, Production Manager.
Bill Perry, Field Production Bureau Manager.
Jeanette Thornbrue, Traffic Director.
Susie Dowdy, Public Information Director.

KOED-TV Tulsa Ch. 11

Licensee: Oklahoma Educational Television Authority, PO Box 14190, Oklahoma City, OK 73113.

Studios: 811 N. Sheridan Rd., Tulsa, OK 74115; 7403 N. Kelley Ave., Oklahoma City, OK 73111.

Mailing Address: PO Box 14190, Oklahoma City, OK 73113.

Phone: 405-848-8501. **Fax:** 405-841-9216.

Email: info@oeta.tv **Web Site:** http://www.oeta.onenet.net

Technical Facilities: Channel No. 11 (198-204 MHz). Authorized power: 316-kw & 291.7-kw horizontal visual, 31.6-kw & 29.2-kw horizontal aural. Antenna: 1713-ft above av. terrain, 1835-ft. above ground, 2350-ft. above sea level.

Latitude 36° 10' 15"
Longitude 95° 40' 32"

Transmitter: N of intersection of Muskogee Toll Rd. & S. 101st St., approx. 1.8-mi. E of Oneta.

Digital Facilities: Channel No. 38 (614-620 MHz). Power: 1000-kw max. visual. Antenna: 1299-ft above av. terrain, 1221-ft. above ground, 1932-ft. above sea level.

Latitude 36° 01' 15"
Longitude 95° 40' 32"

FCC Digital File Number:

BMPEOT-20021015ABX. Granted: November 01, 2002.

Note: Latitude and longitude coordinates shown are based on the North American Datum of 1927 (NAO 27) as currently required by the Mass Media Bureau of the FCC.

News Services: AP, PBS, Oklahoma News Network.

Ownership: Oklahoma Educational Television Authority.

Began Operation: January 12, 1959.

Represented (legal): Cohn & Marks LLP.

Represented (engineering): Cohen Dippell & Everist PC.

Personnel:

John McCarroll, Executive Director.
Steve Staton, Deputy Director.
Earle Connors, Engineering Director.
Bill Thrash, Program Production Deputy Director.
Price Woolridge, Production Manager.
Bill Perry, Field Production Bureau Manager.
Jeanette Thornbrue, Traffic Director.
Susie Dowdy, Public Information Director.

Oregon

KOAB-DT Bend Ch. 11

Grantee: Oregon Public Broadcasting, 7140 S.W. Macadam Ave., Portland, OR 97219-3099.

Studio: 7140 S.W. Macadam Ave., Portland, OR 97219.

Mailing Address: 7140 S.W. Macadam Ave., Portland, OR 97219-3099.

Phone: 503-244-9900. **Fax:** 503-293-1919.

Email: audience_services@opb.org **Web Site:** http://www.opb.org

Technical Facilities: Channel No. 11 (198-204 MHz). Authorized power: 90-kw visual, aural. Antenna: 804-ft above av. terrain, 325-ft. above ground, 4544-ft. above sea level.

Latitude 44° 04' 41"
Longitude 121° 19' 57"

Note: Latitude and longitude coordinates shown are based on the North American Datum of 1927 (NAD 27) as currently required by the Mass Media Bureau of the FCC.

Ownership: Oregon Public Broadcasting.

Began Operation: Station operating under Special Temporary Authority at 2.26-kw visual; no on-air date

Represented (legal): Schwartz, Woods & Miller.

Personnel:

Maynard E. Orme, President & Chief Executive Officer.
Jack Galmiche, Chief Operating Officer.
Dan Metziga, Vice President, Development & General Sales Manager.
Morgan Holm, News & Public Affairs Director.
Mike Tondreau, Vice President, Engineering.
Jan Heskiss, Chief Financial Officer.
Tom Doggett, Television Programming.
Laurie Kelley, Vice President, Marketing & Planning.
Nimmi Singh, National Promotion Associate.
Jeff Douglas, Local TV Production.
Dave Davis, National & International TV Production.
Marion Rice, Educational Services Director.
Debbie Rotich, Human Resources.

KOAB-TV Bend Ch. 3

Licensee: Oregon Public Broadcasting, 7140 S.W. Macadam Ave., Portland, OR 97219-3099.

Studio: 7140 S.W. Macadam Ave., Portland, OR 97219.

Mailing Address: 7140 S.W. Macadam Ave., Portland, OR 97219-3099.

Phone: 503-244-9900. **Fax:** 503-293-1919.

Email: audience_services@opb.org **Web Site:** http://www.opb.org

Technical Facilities: Channel No. 3 (60-66 MHz). Authorized power: 15.1-kw visual, 1.5-kw aural. Antenna: 746-ft above av. terrain, 299-ft. above ground, 4519-ft. above sea level.

Latitude 44° 04' 01"
Longitude 121° 19' 57"

Transmitter: Aubrey Butte, Bend.

Digital Facilities: Channel No. 11 (198-204 MHz). Power: 90-kw visual, aural. Antenna: 804-ft above av. terrain, 325-ft. above ground, 4544-ft. above sea level.

Latitude 44° 04' 41"
Longitude 121° 19' 57"

FCC Digital File Number:

BMPEOT-20050919AFT. Granted: June 28, 2006.

Note: Latitude and longitude coordinates shown are based on the North American Datum of 1927 (NAD 27) as currently required by the Mass Media Bureau of the FCC.

Radio Stations(s): KOAB-FM, 91.3 MHz.

News Service: UPI.

Ownership: Oregon Public Broadcasting.

Began Operation: February 24, 1970.

Represented (sales): Schwartz, Woods & Miller.

Personnel:

Maynard Orme, President & Chief Executive Officer.

Jack Galmiche, Chief Operating Officer.

Dan Metziga, Vice President, Development & General Sales Manager.

Morgan Holm, News & Public Affairs Director.

Mike Tondreau, Vice President, Engineering.

Jan Hesikiss, Chief Financial Officer.

Tom Doggett, Television Programming.

Laurie Kelley, Vice President, Marketing & Planning.

Nimmi Singh, National Promotion Associate.

Jeff Douglas, Local TV Production.

Dave Davis, National & International TV Production.

Marion Rice, Educational Services Director.

Debbie Rotich, Human Resources.

KOAC-DT Corvallis Ch. 39

Licensee: Oregon Public Broadcasting, 7140 S.W. Macadam Ave., Portland, OR 97219-3099.

Studio: 7140 S.W. Macadam Ave., Portland, OR 97219-3099.

Mailing Address: 7140 S.W. Macadam Ave., Portland, OR 97219-3099.

Phone: 503-244-9900. Fax: 503-293-1919.

Email: audience_services@opb.org **Web Site:** <http://www.opb.org>

Technical Facilities: Channel No. 39 (320-626 MHz). Authorized power: 1000-kw max. visual, aural. Antenna: 1119-ft above av. terrain, 194-ft. above ground, 1634-ft. above sea level.

Latitude 44° 38' 25"
Longitude 123° 16' 25"

Transmitter: Vineyard Mountain, 5-mi. N of Corvallis.

Note: Latitude and longitude coordinates shown are based on the North American Datum of 1927 (NAD 27) as currently required by the Mass Media Bureau of the FCC.

Ownership: Oregon Public Broadcasting.

Began Operation: July 1, 2000.

Represented (legal): Schwartz, Woods & Miller.

Personnel:

Maynard Orme, President & Chief Executive Officer.

Jack Galmiche, Chief Operating Officer.

Dan Metziga, Vice President, Development & General Sales Manager.

Morgan Holm, News & Public Affairs Director.

Mike Tondreau, Vice President, Engineering.

Jan Hesikiss, Chief Financial Officer.

Tom Doggett, Television Programming.

Laurie Kelley, Vice President, Marketing & Planning.

Nimmi Singh, National Promotion Associate.

Jeff Douglas, Local TV Production.

Dave Davis, National & International TV Production.

Marion Rice, Educational Services Director.

Debbie Rotich, Human Resources.

KOAC-TV Corvallis Ch. 7

Licensee: Oregon Public Broadcasting, 7140 S.W. Macadam Ave., Portland, OR 97219-3099.

Studio: 7140 S.W. Macadam Ave., Portland, OR 97219.

Mailing Address: 7140 S.W. Macadam Ave., Portland, OR 97219-3099.

Phone: 503-244-9900. Fax: 503-293-1919.

Email: audience_services@opb.org **Web Site:** <http://www.opb.org>

Technical Facilities: Channel No. 7 (174-180 MHz). Authorized power: 263-kw visual, 26.3-kw aural. Antenna: 1171-ft above av. terrain, 246-ft. above ground, 1686-ft. above sea level.

Latitude 44° 38' 25"
Longitude 123° 16' 25"

Transmitter: 5-mi. true N of center of Corvallis.

Digital Facilities: Channel No. 39 (320-626 MHz). Power: 1000-kw max. visual, aural. Antenna: 1119-ft above av. terrain, 194-ft. above ground, 1634-ft. above sea level.

Latitude 44° 38' 25"
Longitude 123° 16' 25"

FCC Digital File Number: BMPEDT-20000414ABA. Granted: December 27, 2000.

Note: Latitude and longitude coordinates shown are based on the North American Datum of 1927 (NAD 27) as currently required by the Mass Media Bureau of the FCC.

AM Affiliate: KOAC, 5-kw, 550 kHz.

News Service: UPI.

Ownership: Oregon Public Broadcasting.

Began Operation: October 7, 1957.

Represented (sales): Schwartz, Woods & Miller.

Personnel:

Maynard E. Orme, President & Chief Executive Officer.

Jack Galmiche, Chief Operating Officer.

Dan Metziga, Vice President, Development & General Sales Manager.

Morgan Holm, News & Public Affairs Director.

Mike Tondreau, Vice President, Engineering.

Jan Hesikiss, Chief Financial Officer.

Tom Doggett, Television Programming.

Laurie Kelley, Vice President, Marketing & Planning.

Nimmi Singh, National Promotion Associate.

Jeff Douglas, Local TV Production.

Dave Davis, National & International TV Production.

Marion Rice, Educational Services Director.

Debbie Rotich, Human Resources.

KEPB-DT Eugene Ch. 29

Licensee: Oregon Public Broadcasting, 7140 S.W. Macadam Ave., Portland, OR 97219.

Studio: 7140 S.W. Macadam Ave., Portland, OR 97219.

Mailing Address: 7140 S.W. Macadam Ave., Portland, OR 97219.

Phone: 503-244-9900. Fax: 503-293-1919.

Email: audience_services@opb.org **Web Site:** <http://www.opb.org>

Technical Facilities: Channel No. 29 (560-566 MHz). Authorized power: 100-kw max. visual. Antenna: 1322-ft above av. terrain, 682-ft. above ground, 1978-ft. above sea level.

Latitude 44° 00' 07"
Longitude 123° 06' 53"

Transmitter: 4575 Blanton Rd.

Note: Latitude and longitude coordinates shown are based on the North American Datum of 1927 (NAD 27) as currently required by the Mass Media Bureau of the FCC.

Ownership: Oregon Public Broadcasting.

Began Operation: Station operating; no on-air date

Personnel:

Maynard E. Orme, President & Chief Executive Officer.

Jack Galmiche, Chief Operating Officer.

Dan Metziga, Vice President, Development & Sales.

Morgan Holm, News & Public Affairs Director.

Mike Tondreau, Vice President, Engineering.

Jan Hesikiss, Chief Financial Officer.

Tom Doggett, Program Director.

Tara Taylor, Vice President, Marketing & Planning.

Nimmi Singh, Senior National Promotion Manager.

Selena Lauterer, National Promotion Director.

Jeff Douglas, Local Television Production Manager.

Dave Davis, National TV Production Manager.

Marion Rice, Educational Services Director.

Debbie Rotich, Human Resources Manager.

KEPB-TV Eugene Ch. 28

Licensee: Oregon Public Broadcasting, 7140 S.W. Macadam Ave., Portland, OR 97219-3099.

Studio: 7140 S.W. Macadam Ave., Portland, OR 97219.

Mailing Address: 7140 S.W. Macadam Ave., Portland, OR 97219-3099.

Phone: 503-244-9900. Fax: 503-293-1919.

Email: audience_services@opb.org **Web Site:** <http://www.opb.org>

Technical Facilities: Channel No. 28 (554-560 MHz). Authorized power: 391-kw max. visual. Antenna: 905-ft above av. terrain, 261-ft. above ground, 1561-ft. above sea level.

Latitude 44° 00' 06"
Longitude 123° 06' 48"

Holds CP for change to 340-kw max. visual, 1322-ft above av. terrain, 682-ft. above ground, 1978-ft. above sea level lat. 44° 00' 07", long. 123° 06' 53"; BPET-20030723ADP.

Digital Facilities: Channel No. 29 (560-566 MHz). Power: 100-kw max. visual. Antenna: 1322-ft above av. terrain, 682-ft. above ground, 1978-ft. above sea level.

Latitude 44° 00' 07"
Longitude 123° 06' 53"

FCC Digital File Number:

BMPEDT-20030723AEF. Granted: August 21, 2003.

Note: Latitude and longitude coordinates shown are based on the North American Datum of 1927 (NAD 27) as currently required by the Mass Media Bureau of the FCC.

Ownership: Oregon Public Broadcasting.

Began Operation: September 27, 1990.

Personnel:

Maynard E. Orme, President & Chief Executive Officer.

Jack Galmiche, Chief Operation Officer.

Dan Metziga, Vice President, Development & Sales.

Morgan Holm, News & Public Affairs Director.

Mike Tondreau, Vice President, Engineering.

Jan Hesikiss, Chief Financial Officer.

Tom Doggett, Program Director.

Tara Taylor, Vice President, Marketing & Planning.

Nimmi Singh, Senior National Promotion Manager.

Selena Lauterer, National Promotion Director.

Jeff Douglas, Local Television Production Manager.

Dave Davis, National TV Production Manager.

Marion Rice, Educational Services Director.
Debbie Rotich, Human Resources Manager.

KFTS
Klamath Falls
Ch. 22

Licensee: Southern Oregon Public Television Inc., 34 S. Fir St., Medford, OR 97501.

Studio: 34 S. Fir St., Medford, OR 97501.

Mailing Address: PO Box 4688, Medford, OR 97501.

Phones: 541-779-0808; 800-888-1847. Fax: 541-779-2178.

Email: info@soptv.org Web Site: http://www.soptv.org

Technical Facilities: Channel No. 22 (518-524 MHz). Authorized power: 9.23-kw max. visual. Antenna: 2153-ft above av. terrain, 104-ft. above ground, 6519-ft. above sea level.

Latitude	42°	05'	48"
Longitude	121°	37'	57"

Transmitter: Stukel Mountain, 9.9-mi. SE of Klamath Falls.

Digital Facilities: Channel No. 33 (584-590 MHz). Power: 9.6-kw max. visual, aural. Antenna: 2129-ft above av. terrain, 129-ft. above ground, 6493-ft. above sea level.

Latitude	42°	05'	50"
Longitude	121°	37'	59"

FCC Digital File Number: BMPEDT-20060126AQV. Granted: February 01, 2006.

Note: Latitude and longitude coordinates shown are based on the North American Datum of 1927 (NAD 27) as currently required by the Mass Media Bureau of the FCC.

Ownership: Southern Oregon Public Television Inc.

Began Operation: December 13, 1988.

Personnel:

Mark Stanislawski, President & Chief Executive Officer.

Tom Werner, Technology & Operations Manager.

Margaret Graham, Viewer Services Manager & Program Director.

Dotti Wilson, Chief Development Officer & Major Gifts Manager.

Greg Frederick, Project Development Manager.

Victor Dailey, Production Manager.

Sara Johnson, Traffic Manager.

Bruce Johnson, Media Coordinator.

KFTS-DT
Klamath Falls
Ch. 33

Licensee: Southern Oregon Public Television Inc., 34 S. Fir St., Medford, OR 97501.

Studio: 34 S. Fir St., Medford, OR 97501.

Mailing Address: PO Box 4688, Medford, OR 97501.

Phones: 541-779-0808; 800-888-1847. Fax: 541-779-2178.

Email: info@soptv.org Web Site: http://www.soptv.org

Technical Facilities: Channel No. 33 (584-590 MHz). Authorized power: 9.6-kw max. visual, aural. Antenna: 2129-ft above av. terrain, 129-ft. above ground, 6493-ft. above sea level.

Latitude	42°	05'	50"
Longitude	121°	37'	59"

Note: Latitude and longitude coordinates shown are based on the North American Datum of 1927 (NAD 27) as currently required by the Mass Media Bureau of the FCC.

Ownership: Southern Oregon Public Television Inc.

Began Operation: Station operating; no on-air date

Personnel:

Mark Stanislawski, President & Chief Executive Officer.

Tom Werner, Technology & Operations Manager.

Margaret Graham, Viewer Service Manager & Program Director.

Dotti Wilson, Chief Development Officer & Major Gifts Manager.

Greg Frederick, Project Development Manager.

Victor Dailey, Production Manager.

Sara Johnson, Traffic Manager.

Bruce Johnson, Media Coordinator.

KTVR
La Grande
Ch. 13

Licensee: Oregon Public Broadcasting, 7140 S.W. Macadam Ave., Portland, OR 97219-3099.

Studio: 7140 S.W. Macadam Ave., Portland, OR 97219.

Mailing Address: 7140 S.W. Macadam Ave., Portland, OR 97219-3099.

Phone: 503-244-9900. Fax: 503-293-1919.

Email: audience_services@opb.org Web Site: http://www.opb.org

Technical Facilities: Channel No. 13 (210-216 MHz). Authorized power: 65-kw visual, aural. Antenna: 2543-ft above av. terrain, 161-ft. above ground, 7195-ft. above sea level.

Latitude	45°	18'	33"
Longitude	117°	43'	54"

Digital Facilities: Channel No. 5 (76-82 MHz). Power: 6-kw visual, aural. Antenna: 2543-ft above av. terrain, 161-ft. above ground, 7195-ft. above sea level.

Latitude	45°	18'	33"
Longitude	117°	43'	54"

FCC Digital File Number: BMPEDT-20031203AGV. Granted: January 15, 2004.

Note: Latitude and longitude coordinates shown are based on the North American Datum of 1927 (NAD 27) as currently required by the Mass Media Bureau of the FCC.

News Service: UPI.

Ownership: Oregon Public Broadcasting.

Began Operation: December 6, 1964.

Represented (legal): Schwartz, Woods & Miller.

Personnel:

Maynard E. Orme, President & Chief Executive Officer.

Jack Galmiche, Chief Operating Officer.

Dan Metziga, Vice President, Development & General Sales Manager.

Morgan Holm, News & Public Affairs Director.

Mike Tondreau, Vice President, Engineering.

Jan Hesikss, Chief Financial Officer.

Tom Doggett, Television Programming.

Laurie Kelley, Vice President, Marketing & Planning.

Nimmi Singh, National Promotion Associate.

Jeff Douglas, Local TV Production.

Dave Davis, National & International TV Production.

Marion Rice, Educational Services Director.

Debbie Rotich, Human Resources.

KTVR-DT
La Grande
Ch. 5

Licensee: Oregon Public Broadcasting, 7140 S.W. Macadam Ave., Portland, OR 97219-3099.

Studio: 7140 S.W. Macadam Ave., Portland, OR 97219.

Mailing Address: 7140 S.W. Macadam Ave., Portland, OR 97219-3099.

Phone: 503-244-9900. Fax: 503-293-1919.

Email: audience_services@opb.org Web Site: http://www.opb.org

Technical Facilities: Channel No. 5 (76-82 MHz). Authorized power: 6-kw visual, aural. Antenna: 2543-ft above av. terrain, 161-ft. above ground, 7195-ft. above sea level.

Latitude	45°	18'	33"
Longitude	117°	43'	54"

Note: Latitude and longitude coordinates shown are based on the North American Datum of 1927 (NAD 27) as currently required by the Mass Media Bureau of the FCC.

Ownership: Oregon Public Broadcasting.

Began Operation: November 1, 2004.

Represented (legal): Schwartz, Woods & Miller.

Personnel:

Maynard E. Orme, President & Chief Executive Officer.

Jack Galmiche, Chief Operating Officer.

Dan Metziga, Vice President, Development & General Sales Manager.

Morgan Holm, News & Public Affairs Director.

Mike Tondreau, Vice President, Engineering.

Jan Hesikss, Chief Financial Officer.

Tom Doggett, Television Programming.

Laurie Kelley, Vice President, Marketing & Planning.

Nimmi Singh, National Promotion Associate.

Jeff Douglas, Local TV Production.

Dave Davis, National & International TV Production.

Marion Rice, Educational Services Director.

Debbie Rotich, Human Resources.

KSYS
Medford
Ch. 8

Licensee: Southern Oregon Public Television Inc., 34 S. Fir St., Medford, OR 97501.

Studio: 34 S. Fir St., Medford, OR 97501.

Mailing Address: PO Box 4688, Medford, OR 97501.

Phones: 541-779-0808; 800-888-1847. Fax: 541-779-2178.

Email: info@soptv.org Web Site: http://www.soptv.org

Technical Facilities: Channel No. 8 (180-186 MHz). Authorized power: 191.6-kw visual. Antenna: 2682-ft above av. terrain, 128-ft. above ground, 5390-ft. above sea level.

Latitude	42°	41'	32"
Longitude	123°	13'	45"

Transmitter: King Mountain, 31.4-mi. from the Medford Courthouse on N325E degrees T.

Digital Facilities: Channel No. 42 (638-644 MHz). Power: 366-kw max. visual. Antenna: 2631-ft above av. terrain, 75-ft. above ground, 5338-ft. above sea level.

Latitude	42°	41'	32"
Longitude	123°	13'	45"

FCC Digital File Number: BPEDT-20000421ABU. Granted: February 01, 2001.

Note: Latitude and longitude coordinates shown are based on the North American Datum of 1927 (NAD 27) as currently required by the Mass Media Bureau of the FCC.

Satellite Earth Station: Larcen.

Ownership: Southern Oregon Public Television Inc.

Began Operation: January 17, 1977.

Personnel:

Mark Stanislawski, President & Chief Executive Officer.

Tom Werner, Technology & Operations Manager.

Margaret Graham, Program Director & Viewer Services Manager.

Dotti Wilson, Chief Development Officer & Major Gifts Manager.

Greg Frederick, Project Development Manager.

Victor Dailey, Production Manager.

Sara Johnson, Traffic Manager.

Bruce Johnson, Media Coordinator.

KSYS-DT Medford Ch. 42

Grantee: Southern Oregon Public Television Inc., 34 S. Fir St., Medford, OR 97501.

Studio: 34 S. Fir St., Medford, OR 97501.

Mailing Address: PO Box 4688, Medford, OR 97501.

Phones: 541-779-0808; 800-888-1847. Fax: 541-779-2178.

Email: info@sopstv.org Web Site: <http://www.sopstv.org>

Technical Facilities: Channel No. 42 (638-644 MHz). Authorized power: 366-kw max. visual. Antenna: 2631-ft above av. terrain, 75-ft. above ground, 5338-ft. above sea level.

Latitude 42° 41' 32"
Longitude 123° 13' 45"

Note: Latitude and longitude coordinates shown are based on the North American Datum of 1927 (NAD 27) as currently required by the Mass Media Bureau of the FCC.

Ownership: Southern Oregon Public Television Inc.

Began Operation: June 13, 2003. Standard and High Definition. Station operating under Special Temporary Authority at 4-kw max. visual.

Personnel:

Mark Stanislawski, President & Chief Executive Officer.

Tom Werner, Technology & Operations Manager.

Margaret Graham, Program Director & Viewer Services Manager.

Dotti Wilson, Chief Development Manager & Major Gifts Manager.

Greg Frederick, Project Development Manager.

Victor Dailey, Production Manager.

Sara Johnson, Traffic Manager.

Bruce Johnson, Media Coordinator.

KOPB-DT Portland Ch. 27

Licensee: Oregon Public Broadcasting, 7140 S.W. Macadam Ave., Portland, OR 97219-3099.

Studio: 7140 S.W. Macadam Ave., Portland, OR 97219-3099.

Mailing Address: 7140 S.W. Macadam Ave., Portland, OR 97219-3099.

Phone: 503-244-9900. Fax: 503-293-1919.

Email: audience_services@opb.org Web Site: <http://www.opb.org>

Technical Facilities: Channel No. 27 (548-554 MHz). Authorized power: 753-kw max. visual, aural. Antenna: 1670-ft above av. terrain, 844-ft. above ground, 1967-ft. above sea level.

Latitude 45° 31' 21"
Longitude 122° 44' 45"

Transmitter: 299 N.W. Skyline Dr.

Note: Latitude and longitude coordinates shown are based on the North American Datum of 1927 (NAD 27) as currently required by the Mass Media Bureau of the FCC.

Ownership: Oregon Public Broadcasting.

Began Operation: December 6, 2000.

Represented (legal): Schwartz, Woods & Miller.

Personnel:

Maynard E. Orme, President & Chief Executive Officer.

Jack Galmiche, Chief Operating Officer.

Dan Metziga, Vice President, Development & General Sales Manager.

Morgan Holm, News & Public Affairs Director.

Mike Tondreau, Vice President, Engineering.

Jan Hesliss, Chief Financial Officer.

Tom Doggett, Television Programming Manager.

Laurie Kelley, Vice President, Marketing & Planning.

Nimmi Singh, National Promotion Associate.

Jeff Douglas, Local TV Production.

Dave Davis, National & International TV Production.

Marion Rice, Educational Services Director.

Debbie Rotich, Human Resources Manager.

KOPB-TV Portland Ch. 10

Licensee: Oregon Public Broadcasting, 7140 S.W. Macadam Ave., Portland, OR 97219-3099.

Studio: 7140 S.W. Macadam Ave., Portland, OR 97219-3099.

Mailing Address: 7140 S.W. Macadam Ave., Portland, OR 97219-3099.

Phone: 503-244-9900. Fax: 503-293-1919.

Email: audience_services@opb.org Web Site: <http://www.opb.org>

Technical Facilities: Channel No. 10 (192-198 MHz). Authorized power: 316-kw visual, 31.6-kw aural. Antenna: 1719-ft above av. terrain, 896-ft. above ground, 2019-ft. above sea level.

Latitude 45° 31' 21"
Longitude 122° 44' 45"

Transmitter: 299 N.W. Skyline Dr.

Digital Facilities: Channel No. 27 (548-554 MHz). Power: 753-kw max. visual, aural. Antenna: 1670-ft above av. terrain, 844-ft. above ground, 1967-ft. above sea level.

Latitude 45° 31' 21"
Longitude 122° 44' 45"

FCC Digital File Number: BNPEDT-20050712ACT. Granted: August 16, 2005.

Note: Latitude and longitude coordinates shown are based on the North American Datum of 1927 (NAD 27) as currently required by the Mass Media Bureau of the FCC.

Satellite Earth Station: Harris; Collins, 10-meter; Collins receivers.

Radio Stations(s): KOPB-FM, 100-kw, 91.5 MHz (No. 218), 1610-ft.

News Service: UPI.

Ownership: Oregon Public Broadcasting.

Began Operation: February 6, 1961.

Represented (legal): Schwartz, Woods & Miller.

Personnel:

Maynard E. Orme, President & Chief Executive Officer.

Jack Galmiche, Chief Operating Officer.

Dan Metziga, Vice President, Development & General Sales Manager.

Morgan Holm, News & Public Affairs Director.

Mike Tondreau, Vice President, Engineering.

Jan Hesliss, Chief Financial Officer.

Tom Doggett, Television Programming Director.

Laurie Kelley, Vice President, Marketing & Planning.

Nimmi Singh, National Promotion Associate.

Jeff Douglas, Local TV Production.

Dave Davis, National & International TV Production.

Marion Rice, Educational Services Director.

Debbie Rotich, Human Resources Manager.

Ownership: Lehigh Valley Public Telecommunications Corp.

Began Operation: Station operating; no on-air date

Personnel:

Pat Simon, President & Chief Executive Officer.

Amy Burkett, Senior Vice President, Production & News Director.

Dan LaBert, IT Support Specialist.

Vince Putt, Senior Staff Engineer.

Leeann Rinkenber, Business Manager.

Kat Montanaro, Traffic Manager.

Julie Benjamin, Senior Vice President, Development.

Tyler Glenn, Production Manager.

WLVT-TV Allentown Ch. 39

Licensee: Lehigh Valley Public Telecommunications Corp., 123 Sesame St., Bethlehem, PA 18015-4799.

Studio: 123 Sesame St., Bethlehem, PA 18015-4799.

Mailing Address: 123 Sesame St., Bethlehem, PA 18015-4799.

Phone: 610-867-4677. Fax: 610-867-3544.

Email: katm@wlv.org Web Site: <http://www.wlv.org>

Technical Facilities: Channel No. 39 (320-626 MHz). Authorized power: 575-kw max. & 494-kw horizontal visual, & 98-kw horizontal aural. Antenna: 991-ft above av. terrain, 489-ft. above ground, 1489-ft. above sea level.

Latitude 40° 33' 58"
Longitude 75° 26' 06"

Transmitter: Salisbury Twp., S of East Rock Rd.

Digital Facilities: Channel No. 62 (758-764 MHz). Power: 47.7-kw max. visual. Antenna: 965-ft above av. terrain, 532-ft. above ground, 1460-ft. above sea level.

Latitude 40° 33' 52"
Longitude 75° 26' 24"

FCC Digital File Number: BPEDT-19990902AAE. Granted: April 28, 2000.

Note: Latitude and longitude coordinates shown are based on the North American Datum of 1927 (NAD 27) as currently required by the Mass Media Bureau of the FCC.

Multichannel TV Sound: Stereo and separate audio program.

Satellite Earth Stations: RCA; Vertex, 6.1-meter Ku-band; Andrew, 10-meter C-band; Standard Agile Omni receivers.

Ownership: Lehigh Valley Public Telecommunications Corp.

Began Operation: September 7, 1965.

Represented (legal): Schwartz, Woods & Miller.

Personnel:

Pat Simon, President & Chief Executive Officer.

Amy Burkett, Senior Vice President, Production & News Director.

Pennsylvania

WLVT-DT Allentown Ch. 62

Licensee: Lehigh Valley Public Telecommunications Corp., 123 Sesame St., Bethlehem, PA 18015-4799.

Studio: 123 Sesame St., Bethlehem, PA 18015-4799.

Mailing Address: 123 Sesame St., Bethlehem, PA 18015-4799.

Phone: 610-867-4677. Fax: 610-867-3544.

Email: katm@wlv.org Web Site: <http://www.wlv.org>

Technical Facilities: Channel No. 62 (758-764 MHz). Authorized power: 47.7-kw max. visual. Antenna: 965-ft above av. terrain, 532-ft. above ground, 1460-ft. above sea level.

Latitude 40° 33' 52"
Longitude 75° 26' 24"

Transmitter: 300 E. Rock Rd.

Note: Latitude and longitude coordinates shown are based on the North American Datum of 1927 (NAD 27) as currently required by the Mass Media Bureau of the FCC.

Satellite Earth Stations: RCA; Vertex, 6.1-meter Ku-band; Andrew, 10-meter C-band; Standard Agile Omni receivers.

Dan LaBert, IT Support Specialist.
 Vince Putt, Senior Staff Engineer.
 Lee Ann Rinkenber, Business Manager.
 Kat Montanaro, Traffic Manager.
 Julie Benjamin, Senior Vice President, Development.
 Tyler Glenn, Production Manager.

WPSU-DT
Clearfield
Ch. 15

Grantee: Pennsylvania State U., 102 Wagner Bldg., University Park, PA 16802.
 Studio: 102 Wagner Bldg., University Park, PA 16802.
 Mailing Address: 102 Wagner Bldg., University Park, PA 16802.
 Phone: 814-865-3333. Fax: 814-865-3145.
 Email: wpsu@psu.edu; gregg@psu.edu Web Site: http://www.wpsu.org

Technical Facilities: Channel No. 15 (476-482 MHz). Authorized power: 792-kw max. visual. Antenna: 1368-ft above av. terrain, 955-ft. above ground, 3130-ft. above sea level.

Latitude 41° 07' 20"
 Longitude 78° 26' 30"

Note: Latitude and longitude coordinates shown are based on the North American Datum of 1927 (NAD 27) as currently required by the Mass Media Bureau of the FCC.

Ownership: The Pennsylvania State U. Board of Trustees.

Began Operation: Station operating under Special Temporary Authority at 537-kw max. visual; no on-air date

Personnel:

Ted Krichels, General Manager.
 Tracy Vosburgh, Station Manager.
 Kate Domico, Operations Director.
 Carl Fisher, Chief Engineer.
 Anne Marie Doncsecz, Business Manager.
 Greg Petersen, Program & Production Director.
 Carol Wonsavage, Marketing Director.

WPSU-TV
Clearfield
Ch. 3

Licensee: The Pennsylvania State U., 102 Wagner Bldg., University Park, PA 16802.
 Studio: 102 Wagner Bldg., University Park, PA 16802.
 Mailing Address: 102 Wagner Bldg., University Park, PA 16802.
 Phone: 814-865-3333. Fax: 814-863-3145.
 Email: wpsu@psu.edu; gregg@psu.edu Web Site: http://www.wpsu.org

Technical Facilities: Channel No. 3 (60-66 MHz). Authorized power: 42.4-kw visual. Antenna: 1295-ft above av. terrain, 887-ft. above ground, 3057-ft. above sea level.

Latitude 41° 07' 20"
 Longitude 78° 26' 28"

Digital Facilities: Channel No. 15 (476-482 MHz). Power: 792-kw max. visual. Antenna: 1368-ft above av. terrain, 955-ft. above ground, 3130-ft. above sea level.

Latitude 41° 07' 20"
 Longitude 78° 26' 30"

FCC Digital File Number: BPEDT-20000501AHR. Granted: August 08, 2000.

Note: Latitude and longitude coordinates shown are based on the North American Datum of 1927 (NAD 27) as currently required by the Mass Media Bureau of the FCC.

Satellite Earth Stations: Larcant; Vertex, 6.1-meter Ku-band; Scientific-Atlanta, 7-meter Ku-band; Andrew, 10-meter C-band; Scientific-Atlanta, 3.2-meter Ku-band; Scientific-Atlanta, 4.6-meter C-band; Standard Agile Omni, Scientific-Atlanta, General Instrument receivers.

Ownership: The Pennsylvania State U. Board of Trustees.

Began Operation: March 1, 1965.

Represented (legal): Paul, Hastings, Janofsky & Walker LLP.

Personnel:

Ted Krichels, General Manager.
 Tracy Vosburgh, Station Manager.
 Kate Domico, Operations Director.
 Carl Fisher, Chief Engineer.
 Anna Marie Doncsecz, Business Manager.
 Greg Petersen, Program & Production Director.
 Carol Wonsavage, Marketing Director.

WQLN
Erie
Ch. 54

Licensee: Public Broadcasting of Northwest Pennsylvania Inc., 8425 Peach St., Erie, PA 16509.

Studio: 8425 Peach St., Erie, PA 16509.

Mailing Address: 8425 Peach St., Erie, PA 16509.

Phone: 814-864-3001. Fax: 814-864-4077.

Email: dmiller@wqln.org Web Site: http://www.wqln.org

Technical Facilities: Channel No. 54 (710-716 MHz). Authorized power: 977-kw max. & 794-kw horizontal visual, 97.7-kw & 79.4-kw horizontal aural. Antenna: 880-ft above av. terrain, 717-ft. above ground, 2017-ft. above sea level.

Latitude 42° 02' 31"
 Longitude 80° 03' 57"

Holds CP for change to 1000-kw max. visual, 888-ft above av. terrain, 702-ft. above ground, 2009-ft. above sea level lat. 42° 2' 34", long. 80° 3' 56"; BPET-20040129APL.

Transmitter: 2.25-mi. SE of Kearsarge.

Digital Facilities: Channel No. 50 (686-692 MHz). Power: 39.1-kw max. visual. Antenna: 888-ft above av. terrain, 702-ft. above ground, 2009-ft. above sea level.

Latitude 42° 02' 34"
 Longitude 80° 03' 56"

FCC Digital File Number: BPEDT-20000216AAG. Granted: March 23, 2000.

Note: Latitude and longitude coordinates shown are based on the North American Datum of 1927 (NAD 27) as currently required by the Mass Media Bureau of the FCC.

Satellite Earth Stations: Comark; Vertex, 6.1-meter; Andrew, 10-meter C-band; Standard Agile Omni, General Instrument receivers.

Radio Stations(s): WQLN-FM, 35-kw, 91.3 MHz (No. 217), 500-ft.

Ownership: Public Broadcasting of Northwest Pennsylvania Inc.

Began Operation: August 13, 1967.

Represented (legal): Dow, Lohnes & Albertson PLLC.

Personnel:

Dwight Miller, President & General Manager.
 Tracy Ferrier, Vice President & Major Gifts Director.
 Tom Pysz, Director, Corporate & Foundation Support.
 Kim Young, News Director.
 Ed Upton, Engineering Director.
 Tom New, Creative Services Director.
 Sally Baker, Traffic Assistant.
 Kim Fabrizio, Educational Services Director.

WQLN-DT
Erie
Ch. 50

Licensee: Public Broadcasting of Northwest Pennsylvania Inc., 8425 Peach St., Erie, PA 16509.

Studio: 8425 Peach St., Erie, PA 16509.

Mailing Address: 8425 Peach St., Erie, PA 16509.

Phone: 814-864-3001. Fax: 814-864-4077.

Email: dmiller@wqln.org Web Site: http://www.wqln.org

Technical Facilities: Channel No. 50 (686-692 MHz). Authorized power: 39.1-kw max. visual. Antenna: 888-ft above av. terrain, 702-ft. above ground, 2009-ft. above sea level.

Latitude 42° 02' 34"
 Longitude 80° 03' 56"

Requests modification of CP for change to 200-kw max. visual; BMPEDT-20000412AAR.

Transmitter: 8425 Peach St., Erie.

Note: Latitude and longitude coordinates shown are based on the North American Datum of 1927 (NAD 27) as currently required by the Mass Media Bureau of the FCC.

Ownership: Public Broadcasting of Northwest Pennsylvania Inc.

Began Operation: December 3, 2001.

Personnel:

Dwight Miller, President & General Manager.
 Tom Pysz, Director, Corporate & Foundation Support.

Tracy Ferrier, Vice President & Major Gifts Director.

Kim Young, News Director.

Ed Upton, Engineering Director.

Tom New, Creative Services Director.

Sally Baker, Traffic Assistant.

Kimberly Fabrizio, Educational Services Director.

WITF-DT
Harrisburg
Ch. 36

Licensee: WITF Inc., PO Box 2954, Harrisburg, PA 17105.

Studio: 1982 Locust Lane, Harrisburg, PA 17109.

Mailing Address: PO Box 2954, Harrisburg, PA 17105.

Phone: 717-236-6000. Fax: 717-236-4628.

Email: info@witf.org Web Site: http://www.witf.org

Technical Facilities: Channel No. 36 (602-608 MHz). Authorized power: 50-kw max. visual. Antenna: 1348-ft above av. terrain, 630-ft. above ground, 1939-ft. above sea level.

Latitude 40° 20' 44"
 Longitude 76° 52' 07"

Transmitter: Blue Mountain near Harrisburg, Roberts Valley Rd. Extension.

Note: Latitude and longitude coordinates shown are based on the North American Datum of 1927 (NAD 27) as currently required by the Mass Media Bureau of the FCC.

Ownership: WITF Inc.

Began Operation: August 26, 1998.

Represented (legal): Dow, Lohnes & Albertson PLLC.

Represented (engineering): Larry H. Will P.E.

Personnel:

Kathleen A. Pavelko, President.
 Ron Kain, Chief Technology Officer.
 Ron Hetrick, Engineering Director.
 Tim McMasters, Business Manager.
 Craig Cohen, Program Director.
 Charles Lichty, Vice President, Marketing.
 Angel Hernandez, Vice President, Production.
 Scott Quintavella, Traffic Manager.
 Kathy Silks, Vice President, Communications.
 Shanna Filizzi, Volunteer Coordinator.

WITF-TV
Harrisburg
Ch. 33

Licensee: WITF Inc., PO Box 2954, Harrisburg, PA 17105.

Studio: 1982 Locust Lane, Harrisburg, PA 17109.

Mailing Address: PO Box 2954, Harrisburg, PA 17105.

Phone: 717-236-6000. Fax: 717-236-4628.

Email: info@wtf.org Web Site: <http://www.wtf.org>

Technical Facilities: Channel No. 33 (584-590 MHz). Authorized power: 1110-kw max. & 437-kw horizontal visual, & 43.7-kw horizontal aural. Antenna: 1400-ft above av. terrain, 724-ft. above ground, 2034-ft. above sea level.

Latitude 40° 20' 44"
Longitude 76° 52' 06"

Transmitter: Blue Mountain, near Harrisburg on Roberts Valley Rd. Extension.

Digital Facilities: Channel No. 36 (602-608 MHz). Power: 50-kw max. visual. Antenna: 1348-ft above av. terrain, 630-ft. above ground, 1939-ft. above sea level.

Latitude 40° 20' 44"
Longitude 76° 52' 07"

FCC Digital File Number:

BPEDT-980303KE. Granted: June 01, 1998.

Note: Latitude and longitude coordinates shown are based on the North American Datum of 1927 (NAD 27) as currently required by the Mass Media Bureau of the FCC.

Multichannel TV Sound: Stereo and separate audio program.

Satellite Earth Stations: Advanced Broadcasting; Vertex, 6.1-meter Ku-band; Harris, 9-meter C-band; Andrew, 10-meter C-band; Scientific-Atlanta, 3-meter Ku-band.

Radio Stations(s): WITF-FM, 5.9-kw, 89.5 MHz (No. 208), 1360-ft.

News Services: NPR, APR, AP.

Ownership: WITF Inc.

Began Operation: November 22, 1964.

Represented (legal): Dow, Lohnes & Albertson PLLC.

Represented (engineering): Cohen Dippell & Everist PC.

Personnel:

Kathleen A. Pavelko, President.
Ron Kain, Chief Technology Officer.
Ron Hetrick, Engineering Director.
Tim McMasters, Business Manager.
Craig Cohen, Program Director.
Charles Lichty, Vice President, Marketing.
Angel Hernandez, Vice President, Production.
Scott Quintavella, Traffic Manager.
Kathy Silks, Vice President, Communications.
Shanna Filizzi, Volunteer Coordinator.

**WYBE
Philadelphia
Ch. 35**

Licensee: Independence Public Media of Philadelphia Inc, 8200 Ridge Ave., Philadelphia, PA 19128-1604.

Studio: 8200 Ridge Ave., Philadelphia, PA 19128-1604.

Mailing Address: 8200 Ridge Ave., Philadelphia, PA 19128-1604.

Phone: 215-483-3900. Fax: 215-483-6908.

Web Site: <http://www.wybe.org>

Technical Facilities: Channel No. 35 (596-602 MHz). Authorized power: 1000-kw max. visual. Antenna: 1125-ft above av. terrain, 1047-ft. above ground, 1339-ft. above sea level.

Latitude 40° 02' 30"
Longitude 75° 14' 11"

Transmitter: Domino Lane.

Digital Facilities: Channel No. 34 (590-596 MHz). Power: 500-kw max. visual. Antenna: 1125-ft above av. terrain, 1047-ft. above ground, 1339-ft. above sea level.

Latitude 40° 02' 30"
Longitude 75° 14' 11"

FCC Digital File Number:

BPEDT-20000501AIA. Granted: February 11, 2002.

Note: Latitude and longitude coordinates shown are based on the North American Datum of 1927 (NAD 27) as currently required by the Mass Media Bureau of the FCC.

Ownership: Independence Public Media of Philadelphia Inc.

Began Operation: June 10, 1990.

Represented (sales): Public Broadcast Marketing Inc.

Represented (legal): Drinker Biddle & Reath LLP.

Personnel:

Sherri Hope Culver, General Manager.
Kim Brown, Director, New Business.
Stuart Jakoda, Engineering Director.
Norman Barnum, Finance Director.
Joni C. Helton, Program Director.
Shivani Jani, Marketing Director.
Jessica Kegelman, On-Air Promotion Manager.
Stephanie Campbell, Development Director.
Lee Wolfe, Production Director.
Jeff Weir, Traffic Coordinator.
Sheba Verma, Member Services Coordinator.

**WYBE-DT
Philadelphia
Ch. 34**

Licensee: Independence Public Media of Philadelphia, 8200 Ridge Rd., Philadelphia, PA 19128.

Studio: 8200 Ridge Rd., Philadelphia, PA 19128.

Mailing Address: 8200 Ridge Ave., Philadelphia, PA 19128-1604.

Phone: 215-483-3900. Fax: 215-483-6908.

Web Site: <http://www.wybe.org>

Technical Facilities: Channel No. 34 (590-596 MHz). Authorized power: 500-kw max. visual. Antenna: 1125-ft above av. terrain, 1047-ft. above ground, 1339-ft. above sea level.

Latitude 40° 02' 30"
Longitude 75° 14' 11"

Note: Latitude and longitude coordinates shown are based on the North American Datum of 1927 (NAD 27) as currently required by the Mass Media Bureau of the FCC.

Ownership: Independence Public Media of Philadelphia Inc.

Began Operation: March 31, 2003.

Represented (legal): Drinker Biddle & Reath LLP.

Personnel:

Sherri Hope Culver, General Manager.
Kim Brown, Director, New Business.
Stuart Jakoda, Engineering Director.
Norman Barnum, Finance Director.
Joni Helton, Program Director.
Shivani Jani, Marketing Director.
Jessica Kegelman, On-Air Promotion Manager.
Stephanie Campbell, Development Director.
Lee Wolfe, Production Director.
Jeff Weir, Traffic Coordinator.
Sheba Verma, Member Services Coordinator.

**WQED
Pittsburgh
Ch. 13**

Licensee: WQED Multimedia, 4802 5th Ave., Pittsburgh, PA 15213.

Studio: 4802 5th Ave., Pittsburgh, PA 15213.

Mailing Address: 4802 5th Ave., Pittsburgh, PA 15213.

Phones: 412-622-1300; 800-876-1316. Fax: 412-622-1488.

Email: wqed@wqed.org Web Site: <http://www.wqed.org>

Technical Facilities: Channel No. 13 (210-216 MHz). Authorized power: 316-kw visual, 31.6-kw aural. Antenna: 713-ft above av. terrain, 600-ft. above ground, 1765-ft. above sea level.

Latitude 40° 26' 46"
Longitude 79° 57' 51"

Transmitter: 3801 University Dr., Pittsburgh.

Digital Facilities: Channel No. 38 (614-620 MHz). Power: 760-kw max. visual, aural. Antenna: 699-ft above av. terrain, 545-ft. above ground, 1709-ft. above sea level.

Latitude 40° 26' 46"
Longitude 79° 57' 51"

FCC Digital File Number:

BMPEDT-20020322ACG. Granted: April 10, 2002.

Note: Latitude and longitude coordinates shown are based on the North American Datum of 1927 (NAD 27) as currently required by the Mass Media Bureau of the FCC.

Multichannel TV Sound: Stereo and separate audio program.

Satellite Earth Stations: Harris; Vertex, 6.1-meter Ku-band; Andrew, 10-meter C-band; Standard Agile Omni, General Instrument receivers.

Radio Stations(s): WQED-FM, 3.3-kw, 89.7 MHz, WQED-FM, 43-kw, 89.3 MHz (No. 207), 500-ft.

Ownership: WQED Multimedia.

Began Operation: March 19, 1954.

Represented (legal): Schwartz, Woods & Miller.

Personnel:

Steve Reubi, Treasurer.

George L. Miles Jr., President & Chief Executive Officer.

Deborah Acklin, Senior Vice President & Chief Content Officer.

Rick Vaccarelli, Vice President, Sales & Underwriting.

Lilli Mosco, Vice President, Membership & Development.

Patty Walker, Vice President, Business & Finance.

George Hazimanolis, Corporate Communications Director.

Kate St. John, Information Technology Director.

Betsy Benson, Vice President, Publishing.

**WQED-DT
Pittsburgh
Ch. 38**

Licensee: WQED Multimedia, 4602 5th Ave., Pittsburgh, PA 15213.

Studio: 4802 5th Ave., Pittsburgh, PA 15213.

Mailing Address: 4802 5th Ave., Pittsburgh, PA 15213.

Phones: 412-622-1300; 800-876-1316. Fax: 412-622-1488.

Email: wqed@wqed.org Web Site: <http://www.wqed.org>

Technical Facilities: Channel No. 38 (614-620 MHz). Authorized power: 760-kw max. visual, aural. Antenna: 699-ft above av. terrain, 545-ft. above ground, 1709-ft. above sea level.

Latitude 40° 26' 46"
Longitude 79° 57' 51"

Note: Latitude and longitude coordinates shown are based on the North American Datum of 1927 (NAD 27) as currently required by the Mass Media Bureau of the FCC.

Satellite Earth Stations: Harris; Vertex, 6.1-meter Ku-band; Andrew, 10-meter C-band; Standard Agile Omni, General Instrument receivers.

Ownership: WQED Multimedia.

Began Operation: September 1, 2002. Station operating under Special Temporary Authority at 380-kw max. visual.

Personnel:

Steve Reubi, Treasurer.

George L. Miles Jr., President & Chief Executive Officer.

Deborah Acklin, Senior Vice President & Chief Content Officer.

Rick Vaccarelli, Vice President, Sales & Underwriting.

Lilli Mosco, Vice President, Membership & Development.

Patty Walker, Vice President, Business & Finance.

George Hazimanolis, Corporate Communications Director.

Kate St. John, Information Technology Director.

Betsy Benson, Vice President, Publishing.

WQEX
Pittsburgh
Ch. 16

Licensee: WQED Multimedia, 4802 5th Ave., Pittsburgh, PA 15213.

Studio: 4802 5th Ave., Pittsburgh, PA 15213.

Mailing Address: 4802 5th Ave., Pittsburgh, PA 15213.

Phones: 412-622-1300; 800-876-1316. Fax: 412-622-1488.

Email: wqed@wqed.org **Web Site:** http://www.wqed.org

Technical Facilities: Channel No. 16 (482-488 MHz). Authorized power: 660-kw max. & 427-kw horizontal visual, 66-kw & 42.7-kw horizontal aural. Antenna: 700-ft above av. terrain, 596-ft. above ground, 1734-ft. above sea level.

Latitude	40°	26'	46"
Longitude	79°	57'	51"

Holds CP for change to 661-kw max. visual, 699-ft above av. terrain, 545-ft. above ground, 1709-ft. above sea level; BPCT-20050125AGF.

Transmitter: 2850 Berthoud St., Pittsburgh.

Digital Facilities: Channel No. 26 (542-548 MHz). Power: 50-kw max. visual, aural. Antenna: 699-ft above av. terrain, 545-ft. above ground, 1709-ft. above sea level.

Latitude	40°	26'	46"
Longitude	79°	57'	51"

FCC Digital File Number: BNPEDT-20020826ABH. Granted: December 20, 2002.

Note: Latitude and longitude coordinates shown are based on the North American Datum of 1927 (NAD 27) as currently required by the Mass Media Bureau of the FCC.

Ownership: WQED Multimedia.

Began Operation: March 20, 1959.

Represented (legal): Leventhal, Senter & Lerman PLLC.

Personnel:

Robert Petrilli, Senior Vice President & Chief Operations Officer.

B.J. Leber, Senior Vice President & Station Manager.

Deborah Acklin, Senior Vice President & Chief Content Officer.

Lilli Mosco, Vice President, Membership & Development.

Rick Vaccarelli, Vice President, Sales & Underwriting.

Michael Maskarinec, Creative Services Director.

George Hazimanolis, Corporate Communications Director.

Kate St. John, Information Technology Director.

Betsy Benson, Publisher & Editor.

WQEX-DT
Pittsburgh
Ch. 26

Licensee: WQED Multimedia, 4802 5th Ave., Pittsburgh, PA 15213.

Studio: 4802 5th Ave., Pittsburgh, PA 15213.

Mailing Address: 4802 5th Ave., Pittsburgh, PA 15213.

Phones: 412-622-1300; 800-876-1316. Fax: 412-622-1488.

Email: wqed@wqed.org **Web Site:** http://www.wqed.org

Technical Facilities: Channel No. 26 (542-548 MHz). Authorized power: 50-kw max. visual, aural. Antenna: 699-ft above av. terrain, 545-ft. above ground, 1709-ft. above sea level.

Latitude	40°	26'	46"
Longitude	79°	57'	51"

Note: Latitude and longitude coordinates shown are based on the North American Datum of 1927 (NAD 27) as currently required by the Mass Media Bureau of the FCC.

Ownership: WQED Multimedia.

Began Operation: August 1, 2004.

Personnel:

Robert Petrilli, Senior Vice President & Chief Operations Officer.

B. J. Leber, Senior Vice President & Station Manager.

Deb Acklin, Senior Vice President & Chief Content Officer.

Lilli Mosco, Vice President, Membership & Development.

Rick Vaccarelli, Vice President, Sales & Underwriting.

Michael Maskarinec, Creative Services Director.

George Hazimanolis, Corporate Communications Director.

Kate St. John, Information Technology Director.

Betsy Benson, Publisher & Editor.

WVIA-DT
Scranton
Ch. 41

Licensee: Northeastern Pennsylvania ETV Association, 100 WVIA Way, Pittston, PA 18640.

Studio: 100 WVIA Way, Pittston, PA 18640-6197.

Mailing Address: 100 WVIA Way, Pittston, PA 18640-6197.

Phones: 570-826-6144; 570-344-1244. Fax: 570-655-1180.

Email: bill.kelly@wvia.org **Web Site:** http://www.wvia.org

Technical Facilities: Channel No. 41 (632-638 MHz). Authorized power: 200-kw max. visual. Antenna: 1598-ft above av. terrain, 758-ft. above ground, 2861-ft. above sea level.

Latitude	41°	10'	55"
Longitude	75°	52'	17"

Transmitter: Penobscot Knob, 2.5-mi. S of Wilkes-Barre.

Note: Latitude and longitude coordinates shown are based on the North American Datum of 1927 (NAD 27) as currently required by the Mass Media Bureau of the FCC.

Ownership: Northeastern Pennsylvania ETV Association.

Began Operation: Station operating; no on-air date

Represented (legal): Dow, Lohnes & Albertson PLLC.

Personnel:

A. William Kelly, President & Chief Executive Officer.

Dan Mattern, Chief Engineer.

Joe Glynn, Vice President, Engineering.

Ron Stravinsky, Finance Director.

Thom Curra, Vice President, Television Programming.

Stacy Renninger, Corporate & Business Development Director.

John Koons, Information Systems Manager.

Melissa Hendricks, Public Information Director.

George Thomas, Membership Director.

Mike Burnside, Vice President, Corporate Communications & Webmaster.

WVIA-TV
Scranton
Ch. 44

Licensee: Northeastern Pennsylvania ETV Association, 100 WVIA Way, Pittston, PA 18640.

Studio: 100 WVIA Way, Pittston, PA 18640-6197.

Mailing Address: 100 WVIA Way, Pittston, PA 18640.

Phones: 570-344-1244; 570-826-6144. Fax: 570-655-1180.

Email: bill.kelly@wvia.org **Web Site:** http://www.wvia.org

Technical Facilities: Channel No. 44 (650-656 MHz). Authorized power: 1000-kw max. & 759-kw horizontal visual, 100-kw & 75.9-kw horizontal aural. Antenna: 1670-ft above av. terrain, 845-ft. above ground, 2949-ft. above sea level.

Latitude	41°	10'	55"
Longitude	75°	52'	17"

Transmitter: Penobscot Knob, 2.5-mi. S of Wilkes-Barre, Mountain Top, PA.

Digital Facilities: Channel No. 41 (632-638 MHz). Power: 200-kw max. visual. Antenna: 1598-ft above av. terrain, 758-ft. above ground, 2861-ft. above sea level.

Latitude	41°	10'	55"
Longitude	75°	52'	17"

FCC Digital File Number: BPCDT-19991217ABY. Granted: December 01, 2000.

Note: Latitude and longitude coordinates shown are based on the North American Datum of 1927 (NAD 27) as currently required by the Mass Media Bureau of the FCC.

Satellite Earth Stations: Harris; Collins, 6.1-meter Ku-band; Collins, 10-meter C-band; Standard Communications receivers.

Radio Stations(s): WVIA-FM, 5-kw, 89.9 MHz (No. 210), 1250-ft.

News Service: NPR.

Ownership: Northeastern Pennsylvania ETV Association.

Began Operation: September 26, 1966.

Represented (legal): Dow, Lohnes & Albertson PLLC.

Personnel:

A. William Kelly, President & Chief Executive Officer.

Joe Glynn, Vice President, Engineering.

Dan Mattern, Chief Engineer.

Ron Stravinsky, Finance Director.

Thom Curra, Vice President, Television Programming.

Stacy Renninger, Corporate & Business Development Director.

Melissa Hendricks, Public Information Director.

George Thomas, Membership Director.

John Koons, Information Systems Manager.

Mike Burnside, Vice President, Corporate Communications & Webmaster.

Puerto Rico

WELU
Aguadilla
Ch. 32

Licensee: Pabellon Educational Broadcasting, PO Box 1093, Hormigueros, PR 00660.

Studio: Rd. 411, Atalaya Park, Aguadilla, PR.

Mailing Address: PO Box 1093, Hormigueros, PR 00660.

Phone: 787-849-4020. Fax: 787-849-2092.

Technical Facilities: Channel No. 32 (578-584 MHz). Authorized power: 9.33-kw max. visual, 0.93-kw aural. Antenna: 950-ft above av. terrain, 55-ft. above ground, 1177-ft. above sea level.

Latitude	18°	18'	46"
Longitude	67°	11'	09"

Holds CP for change to 7.1-kw max. visual, 1040-ft above av. terrain, 115-ft. above ground, 1263-ft. above sea level; BPET-20020502AAO.

Transmitter: 0.5-mi. off Rd. 411, Atalaya Peak.

Digital Facilities: Channel No. 34 (590-596 MHz). Power: 250-kw max. visual. Antenna: 1985-ft above av. terrain, 135-ft. above ground, 2943-ft. above sea level.

Latitude	18°	09'	06"
Longitude	66°	59'	23"

FCC Digital File Number:
BMPEDT-20040316AFD. Granted: March 30, 2004.

Note: Latitude and longitude coordinates shown are based on the North American Datum of 1927 (NAD 27) as currently required by the Mass Media Bureau of the FCC.

Ownership: Pabellon Educational Broadcasting.

Began Operation: June 1, 1987.

Represented (legal): Shaw Pittman.

Represented (engineering): duTrell, Lundin & Rackley Inc.

Personnel:

Melquie Nunez, Operations Manager.

Fabian Rivera, Traffic Manager.

WUJA Caguas Ch. 58

Licensee: Caguas Educational TV Inc., Marginal Baldorioty de Castro, New Conscience Network, PO Box 4039, Carolina, PR 00984.

Studio: PO Box 6556, Caguas, PR 00626.

Mailing Address: PO Box 4039, Carolina, PR 00984-4039.

Phone: 787-750-5858. Fax: 787-276-0870.

Technical Facilities: Channel No. 58 (734-740 MHz). Authorized power: 55-kw max. visual, 5.5-kw aural. Antenna: 1078-ft above av. terrain, 110-ft above ground, 1782-ft. above sea level.

Latitude 18° 16' 40"
Longitude 66° 06' 38"

Transmitter: NW of city of Caguas on Rd. 173.

Digital Facilities: Channel No. 57 (728-734 MHz). Power: 2.5-kw max. visual, aural. Antenna: 1017-ft above av. terrain, 131-ft. above ground, 1752-ft. above sea level.

Latitude 18° 16' 40"
Longitude 66° 06' 38"

FCC Digital File Number:
BMPEDT-20060606ABX. Granted: June 20, 2006.

Note: Latitude and longitude coordinates shown are based on the North American Datum of 1927 (NAD 27) as currently required by the Mass Media Bureau of the FCC.

Ownership: Caguas Educational TV Inc.

Began Operation: October 27, 1985.

Represented (engineering): Jorge Figueroa.

Personnel:

Shirley Font, General Manager.

WUJA-DT Caguas Ch. 57

Licensee: Caguas Educational TV Inc., PO Box 4039, Carolina, PR 00984-4039.

Mailing Address: PO Box 4039, Carolina, PR 00984-4039.

Phone: 787-750-4090. Fax: 787-276-0870.

Technical Facilities: Channel No. 57 (728-734 MHz). Authorized power: 2.5-kw max. visual, aural. Antenna: 1017-ft above av. terrain, 131-ft. above ground, 1752-ft. above sea level.

Latitude 18° 16' 40"
Longitude 66° 06' 38"

Note: Latitude and longitude coordinates shown are based on the North American Datum of 1927 (NAD 27) as currently required by the Mass Media Bureau of the FCC.

Ownership: Caguas Educational TV Inc.

Began Operation: Station operating under Special Temporary Authority at 2.5-kw max. visual; no on-air date

Personnel:

Shirley Font, General Manager.

WMTJ Fajardo Ch. 40

Licensee: Ana G. Mendez Educational Foundation, PO Box 21345, Rio Piedras, PR 00928.

Studio: PO Box 21345, San Juan, PR 00928-1345.

Mailing Address: PO Box 21345, San Juan, PR 00928-1345.

Phone: 787-766-2600. Fax: 787-250-8546.

Email: ca_mtorres@suagm.edu **Web Site:** <http://www.suagm.edu>

Technical Facilities: Channel No. 40 (626-632 MHz). Authorized power: 1000-kw max. visual. Antenna: 2752-ft above av. terrain, 131-ft. above ground, 3428-ft. above sea level.

Latitude 18° 18' 36"
Longitude 65° 47' 41"

Transmitter: PRTC Communications Facility, El Yunque, 0.8-mi NW of Fuente, Rio Grande.

Digital Facilities: Channel No. 16 (482-488 MHz). Power: 150-kw max. visual, aural. Antenna: 2753-ft above av. terrain, 131-ft. above ground, 3428-ft. above sea level.

Latitude 18° 18' 36"
Longitude 65° 47' 41"

FCC Digital File Number:
BMPEDT-20030324ACY. Granted: February 27, 2004.

Note: Latitude and longitude coordinates shown are based on the North American Datum of 1927 (NAD 27) as currently required by the Mass Media Bureau of the FCC.

Multichannel TV Sound: Stereo and separate audio program.

Satellite Earth Stations: Larcan; Vertex, 8.1-meter KC-band; Vertex, 13.1-meter C-band; Andrew, 2.1-meter C-band.

News Service: UPI.

Ownership: Ana G. Mendez Educational Foundation.

Began Operation: February 1, 1985.

Represented (legal): Dow, Lohnes & Albertson PLLC.

Represented (engineering): John F. X. Browne & Associates PC.

Personnel:

Migdalia Torres, General Manager.

Ariel Diaz Osorio, Chief Engineer.

Carmen Pujols, Business Manager.

Marilyn Gerena Aguiar, Program Director.

Rene Sotomayor, Promotion Director.

Eric Barrios, Production Manager.

Sabastian Natal, Traffic Manager.

WIPM-TV Mayaguez Ch. 3

Licensee: Puerto Rico Public Broadcasting Corp., Hostos Ave., Hato Rey, PR 00919.

Studio: Post St., 502-S, Mayaguez, PR 00709.

Mailing Address: Box 190909, Hato Rey, PR 00919-0909.

Phones: 787-834-0164; 787-766-0505. Fax: 787-832-2044.

Email: tutv@puertorico.pr **Web Site:** <http://www.tutv.puertorico.pr>

Technical Facilities: Channel No. 3 (60-66 MHz). Authorized power: 81.3-kw visual, 7.24-kw aural. Antenna: 2267-ft above av. terrain, 322-ft. above ground, 3274-ft. above sea level.

Latitude 18° 09' 00"
Longitude 66° 59' 00"

Transmitter: Hwy. 120, 2.2-mi. S of Maricao.

Digital Facilities: Channel No. 35 (596-602 MHz). Power: 690-kw max. visual. Antenna: 2211-ft above av. terrain, 325-ft. above ground, 3218-ft. above sea level.

Latitude 18° 09' 00"
Longitude 66° 59' 00"

FCC Digital File Number:
BMPEDT-20030204ADS. Granted: March 14, 2003.

Note: Latitude and longitude coordinates shown are based on the North American Datum of 1927 (NAD 27) as currently required by the Mass Media Bureau of the FCC.

News Services: UPI, AP.

Ownership: Commonwealth of Puerto Rico.

Began Operation: March 19, 1961.

Represented (legal): Drinker Biddle & Reath LLP.

Personnel:

Yolanda Zabala, President.

Daniel Veallanueva, Administrative Vice President.

Nora Soto, News Director.

Jorge Gonzalez, Chief Engineer.

Wilma Reyes, Program Director.

Louis Santiago, Marketing Director.

Proue Petrelle, Traffic Manager.

Marilyn Lasanta, Public Relations Director.

WQTO Ponce Ch. 26

Licensee: Ana G. Mendez Educational Foundation, PO Box 21345, Rio Piedras, PR 00928.

Mailing Address: PO Box 21345, Rio Piedras, PR 00928.

Phone: 787-766-2600. Fax: 787-250-8546.

Technical Facilities: Channel No. 26 (542-548 MHz). Authorized power: 1000-kw max. visual. Antenna: 991-ft above av. terrain, 213-ft. above ground, 2034-ft. above sea level.

Latitude 18° 04' 50"
Longitude 66° 44' 54"

Digital Facilities: Channel No. 25 (536-542 MHz). Power: 200-kw max. visual. Antenna: 1017-ft above av. terrain, 217-ft. above ground, 2234-ft. above sea level.

Latitude 18° 04' 48"
Longitude 66° 44' 56"

FCC Digital File Number:
BMPEDT-20011109ACR. Granted: April 26, 2002.

Note: Latitude and longitude coordinates shown are based on the North American Datum of 1927 (NAD 27) as currently required by the Mass Media Bureau of the FCC.

Multichannel TV Sound: Stereo and separate audio program.

Satellite Earth Stations: Townsend; Vertex, 8.1-meter Ku-band; Vertex, 13-meter C-band; Harris receivers.

News Service: UPI.

Ownership: Ana G. Mendez Educational Foundation.

Began Operation: November 26, 1986.

Represented (legal): Dow, Lohnes & Albertson PLLC.

Represented (engineering): John F. X. Browne & Associates PC.

Personnel:

Migdalia Torres, General Manager.

WQTO-DT Ponce Ch. 25

Licensee: Ana G. Mendez Educational Foundation, PO Box 21345, Rio Piedras, PR 00928.

Mailing Address: PO Box 21345, Rio Piedras, PR 00928.

Phone: 787-766-2600.

Technical Facilities: Channel No. 25 (536-542 MHz). Authorized power: 200-kw max. visual. Antenna: 1017-ft above av. terrain, 217-ft. above ground, 2234-ft. above sea level.

Latitude 18° 04' 48"
Longitude 66° 44' 56"

Note: Latitude and longitude coordinates shown are based on the North American Datum of 1927 (NAD 27) as currently required by the Mass Media Bureau of the FCC.

Puerto Rico — Public/ETV Stations

Ownership: Ana G. Mendez Educational Foundation.

Personnel:

Migdalia Torres, General Manager.

WIPR-DT San Juan Ch. 55

Licensee: Puerto Rico Public Broadcasting Corp., PO Box 190909, Hato Rey, PR 00919-0909.

Studio: No. 5070 Hostos Ave., Hato Rey, PR 00919.

Mailing Address: PO Box 190909, Hato Rey, PR 00919-0909.

Phone: 787-766-0505. **Fax:** 787-765-6720.

Email: tutv@puertorico.pr **Web Site:** <http://www.tutv.puertorico.pr>

Technical Facilities: Channel No. 55 (716-722 MHz). Authorized power: 1000-kw max. visual. Antenna: 2546-ft above av. terrain, 728-ft. above ground, 3684-ft. above sea level.

Latitude 18° 06' 42"
Longitude 66° 03' 05"

Requests modification of CP for change to 39-kw max. visual; BIMPEDT-20060627ACS.

Note: Latitude and longitude coordinates shown are based on the North American Datum of 1927 (NAD 27) as currently required by the Mass Media Bureau of the FCC.

Ownership: Commonwealth of Puerto Rico.

Began Operation: Station operating; no on-air date.

Represented (legal): Drinker Biddle & Reath LLP.

Personnel:

Yolanda Zabala, President.

Daniel Vealaunuava, Administrative Vice President.

Nora Soto, News Director.

Jorge Gonzalez, Chief Engineer.

Wilma Reyes, Program Director.

Louis Santiago, Marketing Director.

Proue Petrelle, Traffic Manager.

Maritty Lasanta, Public Relations Director.

WIPR-TV San Juan Ch. 6

Licensee: Puerto Rico Public Broadcasting Corp., Hostos Ave., Hato Rey, PR 00919.

Studio: No. 5070 Hostos Ave., Hato Rey, PR 00919.

Mailing Address: PO Box 190909, Hato Rey, PR 00919.

Phone: 787-766-0505. **Fax:** 787-765-6720.

Email: tutv@puertorico.pr **Web Site:** <http://www.tutv.puertorico.pr>

Technical Facilities: Channel No. 6 (82-88 MHz). Authorized power: 58.9-kw visual. Antenna: 2707-ft above av. terrain, 889-ft. above ground, 3845-ft. above sea level.

Latitude 18° 06' 42"
Longitude 66° 03' 05"

Transmitter: State Road 184, Cerro La Santa Peak, Patillas.

Digital Facilities: Channel No. 55 (716-722 MHz). Power: 1000-kw max. visual. Antenna: 2546-ft above av. terrain, 728-ft. above ground, 3684-ft. above sea level.

Latitude 18° 06' 42"
Longitude 66° 03' 05"

FCC Digital File Number: BPEDT-20000426ABF. Granted: August 05, 2003.

Note: Latitude and longitude coordinates shown are based on the North American Datum of 1927 (NAD 27) as currently required by the Mass Media Bureau of the FCC.

Multichannel TV Sound: Stereo and separate audio program.

Satellite Earth Station: Collins, 10-meter; Rockwell, Collins receivers.

AM Affiliate: WIPR, 10-kw, 940 kHz.

Radio Station(s): WIPR-FM, 135-kw, 91.3 MHz (No. 217), 2865-ft.

News Services: UPI, AP.

Ownership: Commonwealth of Puerto Rico.

Began Operation: January 6, 1958.

Represented (legal): Drinker Biddle & Reath LLP.

Personnel:

Yolanda Zabala, President.

Daniel Vealaunuava, Administrative Vice President.

Nora Soto, News Director.

Jorge Gonzalez, Chief Engineer.

Wilma Reyes, Program Director.

Louis Santiago, Marketing Director.

Proue Petrelle, Traffic Manager.

Maritty Lasanta, Public Relations Director.

Rhode Island

WSBE-DT Providence Ch. 21

Licensee: Rhode Island Public Telecommunications Authority, 50 Park Lane, Providence, RI 02907.

Studio: 50 Park Lane, Providence, RI 02907.

Mailing Address: 50 Park Lane, Providence, RI 02907-3124.

Phones: 401-222-3636; 800-613-8836. **Fax:** 401-222-3407.

Email: public@ripbs.org **Web Site:** <http://www.wsbe.org>

Technical Facilities: Channel No. 21 (512-518 MHz). Authorized power: 50-kw max. visual, aural. Antenna: 879-ft above av. terrain, 774-ft. above ground, 971-ft. above sea level.

Latitude 41° 51' 54"
Longitude 71° 17' 15"

Note: Latitude and longitude coordinates shown are based on the North American Datum of 1927 (NAD 27) as currently required by the Mass Media Bureau of the FCC.

Ownership: Rhode Island Public Telecommunications Authority.

Began Operation: Station operating; no on-air date.

Personnel:

David Piccerelli, Vice President & Acting General Manager.

Dexter Merry, Broadcast Operations Director.

Robert W. Knott, Chief Engineer.

Kathryn Larsen, Program Director.

Lucie Houle, Promotion Director.

Sheila Springer, Development Director.

Jim Garrett, Production Manager.

David Marsaglia, Production Manager.

Chrisann Hyland, Information Systems Manager.

Maria del Pilar Velasquez, Educational Services Director.

WSBE-TV Providence Ch. 36

Licensee: Rhode Island Public Telecommunications Authority, 50 Park Lane, Providence, RI 02907.

Studio: 50 Park Lane, Providence, RI 02907.

Mailing Address: 50 Park Lane, Providence, RI 02907-3124.

Phones: 401-222-3636; 800-613-8836. **Fax:** 401-222-3407.

Email: public@ripbs.org **Web Site:** <http://www.wsbe.org>

Technical Facilities: Channel No. 36 (602-608 MHz). Authorized power: 1230-kw max. visual, 123-kw aural. Antenna: 597-ft above av. terrain, 536-ft. above ground, 800-ft. above sea level.

Latitude 41° 48' 18"
Longitude 71° 28' 24"

Transmitter: Neutaconkanut Hill, Ipswich Rd., Johnston.

Digital Facilities: Channel No. 21 (512-518 MHz). Power: 50-kw max. visual, aural. Antenna: 879-ft above av. terrain, 774-ft. above ground, 971-ft. above sea level.

Latitude 41° 51' 54"
Longitude 71° 17' 15"

FCC Digital File Number: BIMPEDT-20031222ABC. Granted: March 02, 2004.

Note: Latitude and longitude coordinates shown are based on the North American Datum of 1927 (NAD 27) as currently required by the Mass Media Bureau of the FCC.

Satellite Earth Stations: RCA; Vertax, 6.1-meter Ku-band; Scientific-Atlanta, 10-meter C-band; Collins, 10-meter C-band; Standard Communications, Scientific-Atlanta, General Instrument receivers.

Ownership: Rhode Island Public Telecommunications Authority.

Began Operation: June 1, 1967.

Represented (legal): Schwartz, Woods & Miller.

Represented (engineering): Kessler & Gehman Associates Inc.

Personnel:

David W. Piccerelli, Vice President & Acting General Manager.

Dexter B. Merry, Broadcast Operations Director.

Robert W. Knott, Chief Engineer.

Kathryn Larsen, Program Director.

Lucie Houle, Promotion Director.

Sheila Springer, Development Director.

Jim Garrett, Production Manager.

David Marsaglia, Production Manager.

Chrisann Hyland, Information Systems Manager.

Maria Velasquez, Educational Services Director.

South Carolina

WEBA-DT Allendale Ch. 33

Licensee: South Carolina ETV Commission, 1101 George Rogers Blvd., Columbia, SC 29201.

Studio: 1101 George Rogers Blvd., Columbia, SC 29201.

Mailing Address: PO Box 11000, Columbia, SC 29211-1000.

Phones: 803-737-3200; 803-737-9959. **Fax:** 803-737-3495.

Email: bresnahan@scetv.org **Web Site:** <http://www.scetv.org>

Technical Facilities: Channel No. 33 (584-590 MHz). Authorized power: 427-kw max. visual, aural. Antenna: 792-ft above av. terrain, 772-ft. above ground, 1002-ft. above sea level.

Latitude 33° 11' 15"
Longitude 81° 23' 50"

Note: Latitude and longitude coordinates shown are based on the North American Datum of 1927 (NAD 27) as currently required by the Mass Media Bureau of the FCC.

Ownership: South Carolina ETV Commission.

Began Operation: September 15, 2005.

Represented (legal): Dow, Lohnes & Albertson PLLC.

Personnel:

Maurice Bresnahan, President & General Manager.

David Crouch, Senior Vice President, Administration.

Hap Griffin, Chief Engineer.

Kitty Manges, Program Director.

Kerry Feduk, Production Manager.

John Bane, Creative Services Director.

Bobbi J. Kennedy, Senior Vice President, Education.

Catherine Christman, Vice President, Communications.

Debbie Hamlett, On-Air Fundraising Director.

Lydia Freeman, Ready to Learn.

WEBA-TV Allendale Ch. 14

Licensee: South Carolina ETV Commission, 1101 George Rogers Blvd., Columbia, SC 29201.

Studio: 1101 George Rogers Blvd., Columbia, SC 29201.

Mailing Address: PO Box 11000, Columbia, SC 29211-1000.

Phones: 803-737-3200; 803-737-9959. Fax: 803-737-3417.

Email: bresnahan@scetv.org **Web Site:** http://www.scetv.org

Technical Facilities: Channel No. 14 (470-476 MHz). Authorized power: 2307-kw max. visual, aural. Antenna: 792-ft above av. terrain, 772-ft. above ground, 1002-ft. above sea level.

Latitude	33°	11'	15"
Longitude	81°	23'	50"

Transmitter: 4-mi. SSW of Barnwell on County Rd. 69.

Digital Facilities: Channel No. 33 (584-590 MHz). Power: 427-kw max. visual, aural. Antenna: 792-ft above av. terrain, 772-ft. above ground, 1002-ft. above sea level.

Latitude	33°	11'	15"
Longitude	81°	23'	50"

FCC Digital File Number: BMPEDT-20041012AIZ. Granted: November 02, 2004.

Note: Latitude and longitude coordinates shown are based on the North American Datum of 1927 (NAD 27) as currently required by the Mass Media Bureau of the FCC.

News Service: AP.

Ownership: South Carolina ETV Commission.

Began Operation: September 5, 1967.

Represented (legal): Dow, Lohnes & Albertson PLLC.

Personnel:

Maurice Bresnahan, President & General Manager.

David Crouch, Senior Vice President, Administration.

Hap Griffin, Chief Engineer.

Kitty Manges, Program Director.

Kerry Feduk, Production Manager.

John Bane, Creative Services Director.

Bobbi J. Kennedy, Senior Vice President, Education.

Catherine Christman, Vice President, Communications.

Debbie Hamlett, On-Air Fundraising Director.

Lydia Freeman, Ready to Learn.

WJWJ-DT Beaufort Ch. 44

Grantee: South Carolina ETV Commission, 1101 George Rogers Blvd., Columbia, SC 29201.

Studio: 1101 George Rogers Blvd., Columbia, SC 29201.

Mailing Address: PO Box 1165, Beaufort, SC 29901.

Phones: 803-737-3200; 843-524-0808 (Beaufort). Fax: 843-524-1016 (Beaufort).

Email: jbrunelli@scetv.org **Web Site:** http://www.wjwj.org

Technical Facilities: Channel No. 44 (650-656 MHz). Authorized power: 440-kw max. visual, aural. Antenna: 1196-ft above av. terrain, 1200-ft. above ground, 1216-ft. above sea level.

Latitude	32°	42'	42"
Longitude	80°	40'	54"

Note: Latitude and longitude coordinates shown are based on the North American Datum of 1927 (NAD 27) as currently required by the Mass Media Bureau of the FCC.

Ownership: South Carolina ETV Commission.

Began Operation: May 15, 2006.

Represented (legal): Dow, Lohnes & Albertson PLLC.

Personnel:

Maurice Bresnahan, President & General Manager.

John Brunelli, Station Manager.

David Crouch, Senior Vice President, Administration.

Hap Griffin, Chief Engineer.

Kitty Manges, Program Director.

Kerry Feduk, Production Manager.

Catherine Christman, Vice President, Communications.

Bobbi J. Kennedy, Senior Vice President, Continuing Education.

Debbie Hamlett, On-Air Fundraising Director.

Lydia Freeman, Ready to Learn.

WJWJ-TV Beaufort Ch. 16

Licensee: South Carolina ETV Commission, 1101 George Rogers Blvd., Columbia, SC 29211.

Studio: 1101 George Rogers Blvd., Columbia, SC 29211.

Mailing Address: PO Box 1165, Beaufort, SC 29901.

Phones: 803-737-3200; 843-524-0808 (Beaufort). Fax: 843-524-1016 (Beaufort).

Email: jbrunelli@scetv.org **Web Site:** http://www.wjwj.org

Technical Facilities: Channel No. 16 (482-488 MHz). Authorized power: 852-kw max. & 407-kw horizontal visual, 84.7-kw aural. Antenna: 1280-ft above av. terrain, 1318-ft. above ground, 1334-ft. above sea level.

Latitude	32°	42'	44"
Longitude	80°	40'	49"

Requests CP for change to 847-kw visual, 1272-ft above av. terrain, 1276-ft. above ground, 1292-ft. above sea level lat. 32° 42' 42", long. 80° 40' 54"; BPET-20060418ACT.

Holds CP for change to 2553-kw max. visual, 1263-ft above av. terrain, 1267-ft. above ground, 1283-ft. above sea level lat. 32° 42' 42", long. 80° 40' 54"; BPET-20041012AV.

Transmitter: Hwy. 119, 4-mi. W of Green Pond.

Digital Facilities: Channel No. 44 (650-656 MHz). Power: 440-kw max. visual, aural. Antenna: 1196-ft above av. terrain, 1200-ft. above ground, 1216-ft. above sea level.

Latitude	32°	42'	42"
Longitude	80°	40'	54"

FCC Digital File Number: BMPEDT-20050906ACA. Granted: September 15, 2005.

Note: Latitude and longitude coordinates shown are based on the North American Datum of 1927 (NAD 27) as currently required by the Mass Media Bureau of the FCC.

Satellite Earth Station: RCA; Collins, 10-meter C-band; Rockwell, Collins receivers.

Radio Stations(s): WJWJ-FM, 48-kw, 89.9 MHz (No. 210), 1100-ft.

Ownership: South Carolina ETV Commission.

Began Operation: September 10, 1975.

Represented (legal): Dow, Lohnes & Albertson PLLC.

Personnel:

Maurice Bresnahan, President & General Manager.

John Brunelli, Station Manager.

David Crouch, Senior Vice President, Administration.

Hap Griffin, Chief Engineer.

Kitty Manges, Program Director.

Kerry Feduk, Production Manager.

John Bane, Creative Services Director.

Bobbi J. Kennedy, Senior Vice President, Continuing Education.

Debbie Hamlett, On-Air Fundraising Director.

Catherine Christman, Vice President, Communications.

Lydia Freeman, Ready to Learn.

WITV Charleston Ch. 7

Licensee: South Carolina ETV Commission, 1101 George Rogers Blvd., Columbia, SC 29201.

Studio: 1101 George Rogers Blvd., Columbia, SC 29201.

Mailing Address: PO Box 11000, Columbia, SC 29211-1000.

Phones: 803-737-3200; 803-737-9959. Fax: 803-737-3495.

Email: bresnahan@scetv.org **Web Site:** http://www.scetv.org

Technical Facilities: Channel No. 7 (174-180 MHz). Authorized power: 316-kw visual, 31-kw aural. Antenna: 1850-ft above av. terrain, 1837-ft. above ground, 1854-ft. above sea level.

Latitude	32°	55'	28"
Longitude	79°	41'	58"

Transmitter: 3.4-mi. NE of Ten Mile, E of Rte. 17-701, SE of intersection with Sewee Rd.

Digital Facilities: Channel No. 49 (680-686 MHz). Power: 400-kw max. visual. Antenna: 1709-ft above av. terrain, 1706-ft. above ground, 1722-ft. above sea level.

Latitude	32°	55'	28"
Longitude	79°	41'	58"

FCC Digital File Number: BMPEDT-20030812ACK. Granted: August 21, 2003.

Note: Latitude and longitude coordinates shown are based on the North American Datum of 1927 (NAD 27) as currently required by the Mass Media Bureau of the FCC.

Radio Stations(s): WSCI, 100-kw, 89.3 MHz (No. 207), 540-ft.

News Service: AP.

Ownership: South Carolina ETV Commission.

Began Operation: January 19, 1964.

Represented (legal): Dow, Lohnes & Albertson PLLC.

Personnel:

Maurice Bresnahan, President & General Manager.

David Crouch, Senior Vice President, Administration.

Hap Griffin, Chief Engineer.

Kitty Manges, Program Director.

Kerry Feduk, Production Manager.

John Bane, Creative Services Director.

Bobbi J. Kennedy, Senior Vice President, Continuing Education.

Debbie Hamlett, On-Air Fundraising Director.

Catherine Christman, Vice President, Communications.

Lydia Freeman, Ready to Learn.

WITV-DT Charleston Ch. 49

Licensee: South Carolina ETV Commission, 1101 George Rogers Blvd., Columbia, SC 29201.

South Carolina — Public/ETV Stations

Studio: 1101 George Rogers Blvd., Columbia, SC 29201.

Mailing Address: PD Box 11000, Columbia, SC 29211-1000.

Phones: 803-737-3200; 803-737-9959. Fax: 803-737-3495.

Email: bresnahan@scetv.org **Web Site:** http://www.scetv.org

Technical Facilities: Channel No. 49 (680-686 MHz). Authorized power: 400-kw max. visual. Antenna: 1709-ft above av. terrain, 1706-ft. above ground, 1722-ft. above sea level.

Latitude	32°	55'	28"
Longitude	79°	41'	58"

Transmitter: 3.4-mi. NE of Ten Mile, Charleston County, E of Rte. 17-701, SE of intersection with Sewee Rd.

Note: Latitude and longitude coordinates shown are based on the North American Datum of 1927 (NAD 27) as currently required by the Mass Media Bureau of the FCC.

Ownership: South Carolina ETV Commission.

Began Operation: January 1, 2002. Standard Definition.

Represented (legal): Dow, Lohnes & Albertson PLLC.

Personnel:

Maurice Bresnahan, President & General Manager.

David Crouch, Senior Vice President, Administration.

Hap Griffin, Chief Engineer.

Kitty Manges, Program Director.

Kerry Feduk, Production Manager.

John Bane, Creative Services Director.

Bobbi J. Kennedy, Senior Vice President, Continuing Education.

Debbie Hamlett, On-Air Fundraising Director.

Catherine Christman, Vice President, Communications.

Lydia Freeman, Ready to Learn.

WRLK-TV Columbia Ch. 32

Licensee: South Carolina ETV Commission, 1101 George Rogers Blvd., Columbia, SC 29201.

Studio: 1101 George Rogers Blvd., Columbia, SC 29201.

Mailing Address: PO Box 11000, Columbia, SC 29211-1000.

Phone: 803-737-3200. Fax: 803-737-3495.

Email: bresnahan@scetv.org **Web Site:** http://www.scetv.org

Technical Facilities: Channel No. 32 (576-584 MHz). Authorized power: 62-kw max. visual. Antenna: 1036-ft above av. terrain, 977-ft. above ground, 1367-ft. above sea level.

Latitude	34°	07'	06"
Longitude	80°	56'	13"

Transmitter: 3.5-mi. N of I-20 & U.S. 1, 0.6-mi. of Mount Pilgrim Church.

Note: Latitude and longitude coordinates shown are based on the North American Datum of 1927 (NAD 27) as currently required by the Mass Media Bureau of the FCC.

Ownership: South Carolina ETV Commission.

Began Operation: Station operating; no on-air date

Represented (legal): Dow, Lohnes & Albertson PLLC.

Personnel:

Maurice Bresnahan, President & General Manager.

David Crouch, Senior Vice President, Administration.

Hap Griffin, Chief Engineer.

Kitty Manges, Program Director.

Kerry Feduk, Production Manager.

John Bane, Creative Services Director.

Catherine Christman, Vice President, Communications.

Bobbi J. Kennedy, Senior Vice President, Continuing Education.

Lydia Freeman, Ready-to-Learn Director.

Debbie Hamlett, On-Air Fundraising Director.

WRLK-TV Columbia Ch. 35

Licensee: South Carolina ETV Commission, 1101 George Rogers Blvd., Columbia, SC 29201.

Studio: 1101 George Rogers Blvd., Columbia, SC 29201.

Mailing Address: PO Box 11000, Columbia, SC 29211-1000.

Phone: 803-737-3200. Fax: 803-737-3495.

Email: bresnahan@scetv.org **Web Site:** http://www.scetv.org

Technical Facilities: Channel No. 35 (596-602 MHz). Authorized power: 550-kw max. visual. Antenna: 1035-ft above av. terrain, 977-ft. above ground, 1368-ft. above sea level.

Latitude	34°	07'	06"
Longitude	80°	56'	13"

Transmitter: 3.5-mi. N of I-20 & U.S. 1, 0.6-mi. of Mount Pilgrim Church.

Digital Facilities: Channel No. 32 (578-584 MHz). Power: 62-kw max. visual. Antenna: 1036-ft above av. terrain, 977-ft. above ground, 1367-ft. above sea level.

Latitude	34°	07'	06"
Longitude	80°	56'	13"

FCC Digital File Number: BMPEDT-20010404ABL. Granted: December 10, 2001.

Note: Latitude and longitude coordinates shown are based on the North American Datum of 1927 (NAD 27) as currently required by the Mass Media Bureau of the FCC.

Satellite Earth Stations: RCA; Andrew, 10-meter C-band; Microdyne, 3.7-meter Ku-band; Andrew, 4-meter C-band; Scientific-Atlanta, 4.6-meter C-band; Scientific-Atlanta, Collins receivers.

Radio Station(s): WLTR, 100-kw, 91.3 MHz (No. 217), 850-ft.

News Service: AP.

Ownership: South Carolina ETV Commission.

Began Operation: September 6, 1966.

Represented (legal): Dow, Lohnes & Albertson PLLC.

Personnel:

Maurice Bresnahan, President & General Manager.

David Crouch, Senior Vice President, Administration.

Hap Griffin, Chief Engineer.

Kitty Manges, Program Director.

Kerry Feduk, Production Manager.

John Bane, Creative Services Director.

Debbie Hamlett, On-Air Fundraising Director.

Bobbi J. Kennedy, Senior Vice President, Continuing Education.

Lydia Freeman, Ready to Learn.

Catherine Christman, Vice President, Communications.

Represented (legal): Dow, Lohnes & Albertson PLLC.

Personnel:

Maurice Bresnahan, President & General Manager.

David Crouch, Senior Vice President, Administration.

Hap Griffin, Chief Engineer.

Kitty Manges, Program Director.

Kerry Feduk, Production Manager.

John Bane, Creative Services Director.

Bobbi J. Kennedy, Senior Vice President, Continuing Education.

Debbie Hamlett, On-Air Fundraising Director.

Catherine Christman, Vice President, Communications.

Lydia Freeman, Ready to Learn.

WHMC-DT Conway Ch. 9

Licensee: South Carolina ETV Commission, 1101 George Rogers Blvd., Columbia, SC 29201.

Studio: 1101 George Rogers Blvd., Columbia, SC 29201.

Mailing Address: PO Box 11000, Columbia, SC 29211-1000.

Phones: 803-737-3200; 803-737-9959. Fax: 803-737-3495.

Email: bresnahan@scetv.org **Web Site:** http://www.scetv.org

Technical Facilities: Channel No. 9 (186-192 MHz). Authorized power: 20-kw visual, aural. Antenna: 753-ft above av. terrain, 739-ft. above ground, 818-ft. above sea level.

Latitude	33°	56'	58"
Longitude	79°	06'	31"

Note: Latitude and longitude coordinates shown are based on the North American Datum of 1927 (NAD 27) as currently required by the Mass Media Bureau of the FCC.

Ownership: South Carolina ETV Commission.

Began Operation: Station operating; no on-air date

Represented (legal): Dow, Lohnes & Albertson PLLC.

Personnel:

Maurice Bresnahan, President & General Manager.

David Crouch, Senior Vice President, Administration.

Hap Griffin, Chief Engineer.

Kitty Manges, Program Director.

Kerry Feduk, Production Manager.

John Bane, Creative Services Director.

Bobbi J. Kennedy, Senior Vice President, Continuing Education.

Catherine Christman, Vice President, Communications.

Debbie Hamlett, On-Air Fundraising Director.

Lydia Freeman, Ready to Learn.

WHMC Conway Ch. 23

Licensee: South Carolina ETV Commission, 1101 George Rogers Blvd., Columbia, SC 29211.

Studio: 1101 George Rogers Blvd., Columbia, SC 29211.

Mailing Address: PO Box 11000, Columbia, SC 29211-1000.

Phones: 803-737-3200; 803-737-9959. Fax: 803-737-3495.

Email: bresnahan@scetv.org **Web Site:** http://www.scetv.org

Technical Facilities: Channel No. 23 (524-530 MHz). Authorized power: 917-kw max. visual, aural. Antenna: 804-ft above av. terrain, 790-ft. above ground, 869-ft. above sea level.

Latitude	33°	56'	58"
Longitude	79°	06'	31"

Transmitter: 6.5-mi. NNW of Conway on County Rd. 569.

Digital Facilities: Channel No. 9 (186-192 MHz). Power: 20-kw visual, aural. Antenna: 753-ft above av. terrain, 739-ft. above ground, 818-ft. above sea level.

Latitude	33°	56'	58"
Longitude	79°	06'	31"

FCC Digital File Number: BMPEDT-20031003ACG. Granted: November 28, 2003.

Note: Latitude and longitude coordinates shown are based on the North American Datum of 1927 (NAD 27) as currently required by the Mass Media Bureau of the FCC.

Radio Station(s): WHMC, 90.1 MHz, 30-kw, 771-ft.

Ownership: South Carolina ETV Commission.

Began Operation: September 2, 1980.

WJPM-DT Florence Ch. 45

Licensee: South Carolina ETV Commission, 1101 George Rogers Blvd., Columbia, SC 29201.

Studio: 1041 George Rogers Blvd., Columbia, SD 29201.

Mailing Address: PO Box 11000, Columbia, SC 29211-1000.

Phones: 803-737-9959; 803-737-3200. Fax: 803-737-3417.

Email: bresnahan@scetv.org Web Site: <http://www.scetv.org>

Technical Facilities: Channel No. 45 (656-662 MHz). Authorized power: 45-kw max. visual, aural. Antenna: 795-ft above av. terrain, 779-ft. above ground, 898-ft. above sea level.

Latitude 34° 16' 48"
Longitude 79° 44' 35"

Note: Latitude and longitude coordinates shown are based on the North American Datum of 1927 (NAD 27) as currently required by the Mass Media Bureau of the FCC.

Ownership: South Carolina ETV Commission.

Began Operation: November 1, 2004.

Represented (legal): Dow, Lohnes & Albertson PLLC.

Personnel:

Maurice Bresnahan, President & General Manager.

David Crouch, Senior Vice President, Administration.

Hap Griffin, Chief Engineer.

Kitty Manges, Program Director.

Kerry Feduk, Production Manager.

John Bane, Creative Services Director.

Debbie Hamlett, On-Air Fundraising Director.

Bobbi J. Kennedy, Senior Vice President, Continuing Education.

Lydia Freeman, Ready to Learn.

Catherine Christman, Vice President, Communications.

WJPM-TV Florence Ch. 33

Licensee: South Carolina ETV Commission, 1101 George Rogers Blvd., Columbia, SC 29211.

Studio: 1101 George Rogers Blvd., Columbia, SC 29201.

Mailing Address: PO Box 11000, Columbia, SC 29211-1000.

Phones: 803-737-9959; 803-737-3200. Fax: 803-737-3417.

Email: bresnahan@scetv.org Web Site: <http://www.scetv.org>

Technical Facilities: Channel No. 33 (584-590 MHz). Authorized power: 646-kw max. visual, aural. Antenna: 795-ft above av. terrain, 779-ft. above ground, 898-ft. above sea level.

Latitude 34° 16' 48"
Longitude 79° 44' 35"

Transmitter: 5.5-mi. NNE of Florence on County Rd. 173.

Digital Facilities: Channel No. 45 (656-662 MHz). Power: 45-kw max. visual, aural. Antenna: 795-ft above av. terrain, 779-ft. above ground, 898-ft. above sea level.

Latitude 34° 16' 48"
Longitude 79° 44' 35"

FCC Digital File Number: BMPEDT-20050104AAY. Granted: February 04, 2005.

Note: Latitude and longitude coordinates shown are based on the North American Datum of 1927 (NAD 27) as currently required by the Mass Media Bureau of the FCC.

News Service: AP.

Ownership: South Carolina ETV Commission.

Began Operation: September 3, 1967.

Represented (legal): Dow, Lohnes & Albertson PLLC.

Personnel:

Maurice Bresnahan, President & General Manager.

David Crouch, Senior Vice President, Administration.

Hap Griffin, Chief Engineer.

Kitty Manges, Program Director.

Kerry Feduk, Production Manager.

John Bane, Creative Services Director.

Debbie Hamlett, On-Air Fundraising Director.

Bobbi J. Kennedy, Senior Vice President, Continuing Education.

Catherine Christman, Vice President, Communication.

Lydia Freeman, Ready to Learn.

WNTV Greenville Ch. 29

Licensee: South Carolina ETV Commission, 1101 George Rogers Blvd., Columbia, SC 29211.

Studio: 1101 George Rogers Blvd., Columbia, SC 29201.

Mailing Address: PO Box 11000, Columbia, SC 29211-1000.

Phones: 803-737-3200; 803-737-9959. Fax: 803-737-3417.

Email: bresnahan@scetv.org Web Site: <http://www.scetv.org>

Technical Facilities: Channel No. 29 (560-566 MHz). Authorized power: 5000-kw max. visual, 500-kw aural. Antenna: 1286-ft above av. terrain, 262-ft. above ground, 2297-ft. above sea level.

Latitude 34° 56' 29"
Longitude 82° 24' 38"

Transmitter: Paris Mountain, 6.2-mi. N of Greenville.

Digital Facilities: Channel No. 9 (186-192 MHz). Power: 65-kw visual, aural. Antenna: 1239-ft above av. terrain, 217-ft. above ground, 2244-ft. above sea level.

Latitude 34° 56' 29"
Longitude 82° 24' 38"

FCC Digital File Number: BMPEDT-20031114AER. Granted: October 21, 2004.

Note: Latitude and longitude coordinates shown are based on the North American Datum of 1927 (NAD 27) as currently required by the Mass Media Bureau of the FCC.

Radio Stations(s): WEPR, 85-kw, 90.1 MHz (No. 211), 1184-ft.

News Service: AP.

Ownership: South Carolina ETV Commission.

Began Operation: September 29, 1963.

Represented (legal): Dow, Lohnes & Albertson PLLC.

Personnel:

Maurice Bresnahan, President & General Manager.

David Crouch, Senior Vice President, Administration.

Hap Griffin, Chief Engineer.

Kitty Manges, Program Director.

Kerry Feduk, Production Manager.

John Bane, Creative Services Director.

Catherine Christman, Vice President, Communications.

Bobbi J. Kennedy, Senior Vice President, Continuing Education.

Lydia Freeman, Ready to Learn Director.

Debbie Hamlett, On-Air Fundraising Director.

WNTV-DT Greenville Ch. 9

Licensee: South Carolina ETV Commission, 1101 George Rogers Blvd., Columbia, SC 29201.

Studio: 1101 George Rogers Blvd., Columbia, SC 29201.

Mailing Address: PO Box 11000, Columbia, SC 29211-1000.

Phones: 803-737-3200; 803-737-9959. Fax: 803-737-3417.

Email: bresnahan@scetv.org Web Site: <http://www.scetv.org>

Technical Facilities: Channel No. 9 (186-192 MHz). Authorized power: 65-kw visual, aural. Antenna: 1239-ft above av. terrain, 217-ft. above ground, 2244-ft. above sea level.

Latitude 34° 56' 29"
Longitude 82° 24' 38"

Note: Latitude and longitude coordinates shown are based on the North American Datum of 1927 (NAD 27) as currently required by the Mass Media Bureau of the FCC.

Ownership: South Carolina ETV Commission.

Began Operation: Station operating; no on-air date.

Represented (legal): Dow, Lohnes & Albertson PLLC.

Personnel:

Maurice Bresnahan, President & General Manager.

David Crouch, Senior Vice President, Administration.

Hap Griffin, Chief Engineer.

Kitty Manges, Program Director.

Kerry Feduk, Production Manager.

John Bane, Creative Services Director.

Catherine Christman, Vice President, Communications.

Bobbi J. Kennedy, Senior Vice President, Continuing Education.

Lydia Freeman, Ready to Learn Director.

Debbie Hamlett, On-Air Fundraising Director.

WNEH Greenwood Ch. 38

Licensee: South Carolina ETV Commission, 1101 George Rogers Blvd., Columbia, SC 29211.

Studio: 1101 George Rogers Blvd., Columbia, SC 29201.

Mailing Address: PO Box 11000, Columbia, SC 29211-1000.

Phones: 803-737-3200; 803-737-9959. Fax: 803-737-3495.

Email: bresnahan@scetv.org Web Site: <http://www.scetv.org>

Technical Facilities: Channel No. 38 (614-620 MHz). Authorized power: 1225-kw max. visual. Antenna: 754-ft above av. terrain, 654-ft. above ground, 1351-ft. above sea level.

Latitude 34° 22' 19"
Longitude 82° 10' 05"

Transmitter: Rd. 264, 3-mi. E of Ware Shoals.

Digital Facilities: Channel No. 18 (494-500 MHz). Power: 49-kw max. visual, aural. Antenna: 754-ft above av. terrain, 654-ft. above ground, 1351-ft. above sea level.

Latitude 34° 22' 19"
Longitude 82° 10' 05"

FCC Digital File Number: BMPEDT-20050114AAI. Granted: February 04, 2005.

Note: Latitude and longitude coordinates shown are based on the North American Datum of 1927 (NAD 27) as currently required by the Mass Media Bureau of the FCC.

News Service: AP.

Ownership: South Carolina ETV Commission.

Began Operation: September 10, 1984.

Represented (legal): Dow, Lohnes & Albertson PLLC.

Personnel:

Maurice Bresnahan, President & General Manager.

David Crouch, Senior Vice President, Administration.

Hap Griffin, Chief Engineer.
 Kitty Manges, Programming Manager.
 Kerry Feduk, Production Manager.
 John Bane, Creative Services Director.
 Bobbi J. Kennedy, Senior Vice President, Continuing Education.
 Catherine Christman, Vice President, Communications.
 Lydia Freeman, Ready to Learn.
 Debbie Hamlett, On-Air Fundraising Director.

WNEH-DT
Greenwood
Ch. 18

Licensee: South Carolina ETV Commission, 1101 George Rogers Blvd., Columbia, SC 29201.

Studio: 1101 George Rogers Blvd., Columbia, SC 29201.

Mailing Address: PO Box 11000, Columbia, SC 29211-1000.

Phones: 803-737-3200; 803-737-9959. Fax: 803-737-3495.

Email: bresnahan@scetv.org Web Site: http://www.scetv.org

Technical Facilities: Channel No. 18 (494-500 MHz). Authorized power: 49-kw max. visual, aural. Antenna: 754-ft above av. terrain, 654-ft. above ground, 1351-ft. above sea level.

Latitude 34° 22' 19"
 Longitude 82° 10' 05"

Note: Latitude and longitude coordinates shown are based on the North American Datum of 1927 (NAD 27) as currently required by the Mass Media Bureau of the FCC.

Ownership: South Carolina ETV Commission.
 Began Operation: March 24, 2005.

Represented (legal): Dow, Lohnes & Albertson PLLC.

Personnel:

Maurice Bresnahan, President & General Manager.
 David Crouch, Senior Vice President, Administration.
 Hap Griffin, Chief Engineer.
 Kitty Manges, Program Director.
 Kerry Feduk, Production Manager.
 John Bane, Creative Services Director.
 Catherine Christman, Vice President, Communications.
 Bobbi J. Kennedy, Senior Vice President, Continuing Education.
 Lydia Freeman, Ready to Learn.
 Debbie Hamlett, On-Air Fundraising Director.

WNSC-DT
Rock Hill
Ch. 15

Licensee: South Carolina ETV Commission, 1101 George Rogers Blvd., Columbia, SC 29201.

Studio: 452 S. Anderson Rd., Rock Hill, SC 29730.

Mailing Address: PO Box 11766, Rock Hill, SC 29730.

Phones: 803-737-3200; 803-324-3184. Fax: 803-737-3417.

Email: jbullington@scetv.org Web Site: http://www.wnsc.org

Technical Facilities: Channel No. 15 (476-482 MHz). Authorized power: 403-kw max. visual, aural. Antenna: 694-ft above av. terrain, 622-ft. above ground, 1261-ft. above sea level.

Latitude 34° 50' 23"
 Longitude 81° 01' 07"

Note: Latitude and longitude coordinates shown are based on the North American Datum of 1927 (NAD 27) as currently required by the Mass Media Bureau of the FCC.

Ownership: South Carolina ETV Commission.

Began Operation: Station operating; no on-air date

Represented (legal): Dow, Lohnes & Albertson PLLC.

Personnel:

Maurice Bresnahan, President & General Manager.
 John Bullington, Station Manager.
 David Crouch, Senior Vice President, Administration.
 Hap Griffin, Chief Engineer.
 Kitty Manges, Program Manager.
 Kerry Feduk, Production Manager.
 John Bane, Creative Services Director.
 Catherine Christman, Vice President, Communications.
 Bobbi J. Kennedy, Senior Vice President, Continuing Education.
 Debbie Hamlett, On-Air Fundraising Director.
 Lydia Freeman, Ready-to-Learn Director.

WNSC-TV
Rock Hill
Ch. 30

Licensee: South Carolina ETV Commission, 1101 George Rogers Blvd., Columbia, SC 29211.

Studio: 452 S. Anderson Rd., Rock Hill, SC 29730.

Mailing Address: PO Box 11766, Rock Hill, SC 29730.

Phones: 803-737-3200; 803-324-3184 (Rock Hill). Fax: 803-737-3495.

Email: jbullington@scetv.org Web Site: http://www.wnsc.org

Technical Facilities: Channel No. 30 (566-572 MHz). Authorized power: 2674-kw max. visual, aural. Antenna: 694-ft above av. terrain, 622-ft. above ground, 1261-ft. above sea level.

Latitude 34° 50' 23"
 Longitude 81° 01' 07"

Transmitter: 0.25-mi. NW of intersection of County Rds. 246 & 247, near Edgemoor.

Digital Facilities: Channel No. 15 (476-482 MHz). Power: 403-kw max. visual, aural. Antenna: 694-ft above av. terrain, 622-ft. above ground, 1261-ft. above sea level.

Latitude 34° 50' 23"
 Longitude 81° 01' 07"

FCC Digital File Number: BNPEDT-20041012AJB. Granted: November 02, 2004.

Note: Latitude and longitude coordinates shown are based on the North American Datum of 1927 (NAD 27) as currently required by the Mass Media Bureau of the FCC.

Satellite Earth Station: Collins, 10-meter; Rockwell receivers.

Ownership: South Carolina ETV Commission.

Began Operation: January 3, 1978.

Represented (legal): Dow, Lohnes & Albertson PLLC.

Personnel:

Maurice Bresnahan, President & General Manager.
 John Bullington, Station Manager.
 David Crouch, Senior Vice President, Administration.
 Hap Griffin, Chief Engineer.
 Kitty Manges, Program Director.
 Kerry Feduk, Production Manager.
 John Bane, Creative Services Director.
 Catherine Christman, Vice President, Communications.
 Bobbi J. Kennedy, Senior Vice President, Continuing Education.
 Debbie Hamlett, On-Air Fundraising Director.
 Lydia Freeman, Ready-to-Learn Director.

WRET-DT
Spartanburg
Ch. 43

Licensee: South Carolina ETV Commission, 1101 George Rogers Blvd., Columbia, SC 29201.

Studio: PO Box 4069, Spartanburg, SC 29305.

Mailing Address: PO Box 11000, Columbia, SC 29211-1000.

Phones: 803-737-3200; 864-503-9371 (Spartanburg). Fax: 803-737-3495.

Email: wrichard@scetv.org Web Site: http://www.scetv.org

Technical Facilities: Channel No. 43 (644-650 MHz). Authorized power: 50-kw max. visual, aural. Antenna: 991-ft above av. terrain, 829-ft. above ground, 1645-ft. above sea level.

Latitude 34° 53' 11"
 Longitude 81° 49' 16"

Note: Latitude and longitude coordinates shown are based on the North American Datum of 1927 (NAD 27) as currently required by the Mass Media Bureau of the FCC.

Ownership: South Carolina ETV Commission.

Began Operation: March 17, 2005.

Represented (legal): Dow, Lohnes & Albertson PLLC.

Personnel:

Maurice Bresnahan, President & General Manager.
 William Richardson, Station Manager.
 David Crouch, Senior Vice President, Administration.
 Hap Griffin, Chief Engineer.
 Kitty Manges, Program Director.
 Kerry Feduk, Production Manager.
 John Bane, Creative Services Director.
 Catherine Christman, Vice President, Communications.
 Bobbi J. Kennedy, Senior Vice President, Continuing Education.
 Lydia Freeman, Ready-to-Learn Director.
 Debbie Hamlett, On-Air Fundraising Director.

WRET-TV
Spartanburg
Ch. 49

Licensee: South Carolina ETV Commission, 1101 George Rogers Blvd., Columbia, SC 29211.

Studio: PO Box 4069, Spartanburg SC.

Mailing Address: PO Box 11000, Columbia, SC 29211-1000.

Phones: 803-737-3200; 864-503-9371 (Spartanburg). Fax: 803-737-3495.

Email: wrichard@scetv.org Web Site: http://www.scetv.org

Technical Facilities: Channel No. 49 (680-686 MHz). Authorized power: 1740-kw max. & 832-kw horizontal visual, 174-kw & 83.2-kw horizontal aural. Antenna: 970-ft above av. terrain, 859-ft. above ground, 1659-ft. above sea level.

Latitude 34° 53' 09"
 Longitude 81° 49' 15"

Holds CP for change to 1181-kw max. visual, 991-ft above av. terrain, 829-ft. above ground, 1645-ft. above sea level lat. 34° 53' 11", long. 81° 49' 16"; BPET-20050324ACG.

Transmitter: 1.5-mi. S of Whitestone community.

Digital Facilities: Channel No. 43 (644-650 MHz). Power: 50-kw max. visual, aural. Antenna: 991-ft above av. terrain, 829-ft. above ground, 1645-ft. above sea level.

Latitude 34° 53' 11"
 Longitude 81° 49' 16"

FCC Digital File Number: BNPEDT-20050104AAX. Granted: January 28, 2005.

Note: Latitude and longitude coordinates shown are based on the North American Datum of 1927 (NAD 27) as currently required by the Mass Media Bureau of the FCC.

Satellite Earth Station: Harris; Rockwell, 10-meter C-band; Scientific-Atlanta receivers.

Ownership: South Carolina ETV Commission.

Began Operation: September 8, 1980.

Represented (legal): Dow, Lohnes & Albertson PLLC.

Personnel:

Maurice Bresnahan, President & General Manager.

William Richardson, Station Manager.

David Crouch, Senior Vice President, Administration.

Hap Griffin, Chief Engineer.

Kitty Manges, Program Director.

Kerry Feduk, Production Manager.

John Bane, Creative Services Director.

Bobbi J. Kennedy, Senior Vice President, Continuing Education.

Catherine Christman, Vice President, Communications.

Lydia Freeman, Ready-to-Learn Director.

Debbie Hamlett, On-Air Fundraising Director.

WRJA-DT

Sumter
Ch. 28

Licensee: South Carolina ETV Commission, 1101 George Rogers Blvd., Columbia, SC 29201.

Studio: 18 N. Harvin St., Sumter, SC 29150.

Mailing Address: PO Box 11000, Columbia, SC 29211-1000.

Phones: 803-737-3200; 803-737-9959. Fax: 803-737-3495.

Email: bresnahan@scetv.org; scchannel@scetv.org **Web Site:** <http://www.scetv.org>; <http://www.scchannel.org>

Technical Facilities: Channel No. 28 (554-560 MHz). Authorized power: 98.4-kw max. visual, aural. Antenna: 1194-ft above av. terrain, 1161-ft. above ground, 1302-ft. above sea level.

Latitude 33° 52' 51"
Longitude 80° 16' 15"

Note: Latitude and longitude coordinates shown are based on the North American Datum of 1927 (NAD 27) as currently required by the Mass Media Bureau of the FCC.

Ownership: South Carolina ETV Commission.

Began Operation: November 1, 2003.

Represented (legal): Dow, Lohnes & Albertson PLLC.

Personnel:

Maurice Bresnahan, President & General Manager.

David Crouch, Senior Vice President, Administration.

Hap Griffin, Chief Engineer.

Kitty Manges, Program Director.

Kerry Feduk, Production Manager.

John Bane, Creative Services Director.

Catherine Christman, Vice President, Communications.

Bobbi J. Kennedy, Senior Vice President, Education.

Lydia Freeman, Ready to Learn.

Debbie Hamlett, On-Air Fundraising Director.

WRJA-TV

Sumter
Ch. 27

Licensee: South Carolina ETV Commission, 1101 George Rogers Blvd., Columbia, SC 29211.

Studio: 18 N. Harvin St., Sumter, SC 29150.

Mailing Address: PO Box 11000, Columbia, SC 29211-1000.

Phones: 803-737-3200; 803-773-5546 (Sumter). Fax: 803-737-3495.

Email: bresnahan@scetv.org; scchannel@scetv.org **Web Site:** <http://www.scetv.org>; <http://www.scchannel.org>

Technical Facilities: Channel No. 27 (548-554 MHz). Authorized power: 647-kw max. visual, aural. Antenna: 1161-ft above av. terrain, 1161-ft. above ground, 1299-ft. above sea level.

Latitude 33° 52' 51"
Longitude 80° 16' 15"

Transmitter: 4-mi. SE of Sumter.

Digital Facilities: Channel No. 28 (554-560 MHz). Power: 98.4-kw max. visual, aural. Antenna: 1194-ft above av. terrain, 1161-ft. above ground, 1302-ft. above sea level.

Latitude 33° 52' 51"
Longitude 80° 16' 15"

FCC Digital File Number:

BMPEDT-20031008AAG. Granted: October 29, 2003.

Note: Latitude and longitude coordinates shown are based on the North American Datum of 1927 (NAD 27) as currently required by the Mass Media Bureau of the FCC.

Satellite Earth Station: RCA; Standard Agile Omni, 10-meter.

Radio Stations(s): WRJA-FM, 100-kw, 88.1 MHz (No. 201), 1000-ft.

Ownership: South Carolina ETV Commission.

Began Operation: September 7, 1975.

Represented (legal): Dow, Lohnes & Albertson PLLC.

Personnel:

Maurice Bresnahan, President & General Manager.

David Crouch, Senior Vice President, Administration.

Hap Griffin, Chief Engineer.

Kitty Manges, Program Director.

Kerry Feduk, Production Manager.

John Bane, Creative Services Director.

Catherine Christman, Vice President, Communications.

Bobbi J. Kennedy, Senior Vice President, Education.

Lydia Freeman, Ready to Learn.

Debbie Hamlett, On-Air Fundraising Director.

South Dakota

KDSD-DT

Aberdeen
Ch. 17

Licensee: South Dakota Board of Directors for Educational Telecommunications, Cherry & Dakota Sts., PO Box 5000, Vermillion, SD 57069-5000.

Studio: 555 N. Dakota St., Vermillion, SD 57069-5000.

Mailing Address: PO Box 5000, Vermillion, SD 57069-5000.

Phones: 605-677-5861; 800-456-0766. Fax: 605-677-5010.

Email: admin@sdpb.org **Web Site:** <http://www.sdpb.org>

Technical Facilities: Channel No. 17 (488-494 MHz). Authorized power: 19-kw max. visual, aural. Antenna: 1145-ft above av. terrain, 1001-ft. above ground, 2858-ft. above sea level.

Latitude 45° 29' 54"
Longitude 97° 40' 28"

Note: Latitude and longitude coordinates shown are based on the North American Datum of 1927 (NAD 27) as currently required by the Mass Media Bureau of the FCC.

Ownership: South Dakota Board of Directors for Educational Telecommunications.

Began Operation: August 12, 2004.

Represented (legal): Cohn & Marks LLP.

Personnel:

Julie Andersen, Executive Director.

Craig Jensen, Operations Director.

Stacey Decker, Engineering Director.

Deborah Larson, Business Manager.

Fritz Miller, Director, Marketing.

Carol Robertson, Marketing Manager.

Terry Spencer, Development Director.

Ruth Bylander, Development Manager.

Bob Bosse, Production Director.

Brad Van Osdal, Production Manager.

Amber Anders, Continuity Assistant.

Steve Thum, Broadcast Operations Technician.

Sherri Rodgers, Education & Outreach Director.

KDSD-TV

Aberdeen
Ch. 16

Licensee: South Dakota Board of Directors for Educational Telecommunications, Cherry & Dakota Sts., PO Box 5000, Vermillion, SD 57069-5000.

Studio: 555 N. Dakota St., Vermillion, SD 57069.

Mailing Address: PO Box 5000, Vermillion, SD 57069-5000.

Phones: 605-677-5861; 800-456-0766. Fax: 605-677-5010.

Email: admin@sdpb.org **Web Site:** <http://www.sdpb.org>

Technical Facilities: Channel No. 16 (482-488 MHz). Authorized power: 1349-kw max. & 537-kw horizontal visual, 103-kw & 81.3-kw horizontal aural. Antenna: 1170-ft above av. terrain, 1066-ft. above ground, 2924-ft. above sea level.

Latitude 45° 29' 55"
Longitude 97° 40' 35"

Transmitter: 8-mi. E of Pierpont.

Digital Facilities: Channel No. 17 (488-494 MHz). Power: 19-kw max. visual, aural. Antenna: 1145-ft above av. terrain, 1001-ft. above ground, 2858-ft. above sea level.

Latitude 45° 29' 54"
Longitude 97° 40' 28"

FCC Digital File Number:

BMPEDT-20040713ABF. Granted: August 25, 2004.

Note: Latitude and longitude coordinates shown are based on the North American Datum of 1927 (NAD 27) as currently required by the Mass Media Bureau of the FCC.

Radio Stations(s): KDSD-FM, 70-kw, 90.9 MHz (No. 215).

Ownership: South Dakota Board of Directors for Educational Telecommunications.

Began Operation: January 1, 1972.

Represented (legal): Cohn & Marks LLP.

Personnel:

Julie Andersen, Executive Director.

Craig Jensen, Operations Director.

Stacey Decker, Engineering Director.

Deborah Larson, Business Manager.

Fritz Miller, Marketing Director.

Terry Spencer, Development Director.

Carol Robertson, Marketing Manager.

Ruth Bylander, Development Manager.

Bob Bosse, Production Director.

Brad Van Osdal, Production Manager.

Amber Anders, Continuity Assistant.

Steve Thum, Broadcast Operations Technician.

Sherri Rodgers, Education & Outreach Director.

KESD-DT

Brookings
Ch. 18

Licensee: South Dakota Board of Directors for Educational Telecommunications, Cherry & Dakota Sts., PO Box 5000, Vermillion, SD 57069-5000.

Studio: 555 N. Dakota St., Vermillion, SD 57069.

Mailing Address: PO Box 5000, Vermillion, SD 57069-5000.

Phones: 605-677-5861; 800-456-0766. Fax: 605-677-5010.

Email: admin@sdpb.org **Web Site:** <http://www.sdpb.org>

South Dakota — Public/ETV Stations

Technical Facilities: Channel No. 18 (494-500 MHz). Authorized power: 76-kw max. visual, aural. Antenna: 682-ft above av. terrain, 686-ft. above ground, 2434-ft. above sea level.

Latitude 44° 20' 16"
Longitude 97° 13' 42"

Holds CP for change to 127-kw max. visual; BPEDT-20050525AIG.

Note: Latitude and longitude coordinates shown are based on the North American Datum of 1927 (NAD 27) as currently required by the Mass Media Bureau of the FCC.

Ownership: South Dakota Board of Directors for Educational Telecommunications.

Began Operation: July 8, 2004.

Represented (legal): Cohn & Marks LLP.

Personnel:

Julie Andersen, Executive Director.
Craig Jensen, Operations Director.
Stacey Decker, Engineering Director.
Deborah Larson, Business Manager.
Carol Robertson, Marketing Manager.
Ruth Bylander, Development Manager.
Terry Spencer, Development Director.
Fritz Miller, Marketing Director.
Bob Bosse, Television Director.
Brad Van Osdel, Production Manager.
Amber Anders, Continuity Assistant.
Steve Thum, Broadcast Operations Technologist.
Sherri Rodgers, Education & Outreach Director.

KESD-TV Brookings Ch. 8

Licensee: South Dakota Board of Directors for Educational Telecommunications, Dakota & Cherry Sts., PO Box 5000, Vermillion, SD 57069-5000.

Studio: 555 N. Dakota St., Vermillion, SD 57069.

Mailing Address: PO Box 5000, Vermillion, SD 57069-5000.

Phones: 605-677-5861; 800-456-0766. Fax: 605-677-5010.

Email: admin@sdpb.org Web Site: <http://www.sdpb.org>

Technical Facilities: Channel No. 8 (180-186 MHz). Authorized power: 245-kw visual, 45.7-kw aural. Antenna: 750-ft above av. terrain, 800-ft. above ground, 2549-ft. above sea level.

Latitude 44° 20' 10"
Longitude 97° 13' 41"

Transmitter: 3-mi. S of Hetland.

Digital Facilities: Channel No. 18 (494-500 MHz). Power: 76-kw max. visual, aural. Antenna: 682-ft above av. terrain, 686-ft. above ground, 2434-ft. above sea level.

Latitude 44° 20' 16"
Longitude 97° 13' 42"

FCC Digital File Number:

BPEDT-20041118AAR. Granted: June 06, 2005.

Note: Latitude and longitude coordinates shown are based on the North American Datum of 1927 (NAD 27) as currently required by the Mass Media Bureau of the FCC.

Radio Station(s): KESD, 50-kw, 88.3 MHz (No. 202), 610-ft.

News Service: AP.

Ownership: South Dakota Board of Directors for Educational Telecommunications.

Began Operation: February 4, 1968.

Represented (legal): Cohn & Marks LLP.

Personnel:

Julie Andersen, Executive Director.
Craig Jensen, Operations Director.
Stacey Decker, Engineering Director.
Deborah Larson, Business Manager.
Carol Robertson, Marketing Manager.
Fritz Miller, Marketing Director.
Ruth Bylander, Development Manager.
Terry Spencer, Development Director.
Bob Bosse, Television Director.
Brad Van Osdel, Production Manager.
Amber Anders, Continuity Assistant.
Steve Thum, Broadcast Operations Technician.
Sherri Rodgers, Education & Outreach Director.

KPSD-DT Eagle Butte Ch. 25

Licensee: South Dakota Board of Directors for Educational Telecommunications, Cherry & Dakota Sts., PO Box 5000, Vermillion, SD 57069-5000.

Studio: 555 N. Dakota St., Vermillion, SD 57069.

Mailing Address: PO Box 5000, Vermillion, SD 57069-5000.

Phones: 605-677-5861; 800-456-0766. Fax: 605-677-5010.

Email: admin@sdpb.org Web Site: <http://www.sdpb.org>

Technical Facilities: Channel No. 25 (536-542 MHz). Authorized power: 61-kw max. visual, aural. Antenna: 1604-ft above av. terrain, 1549-ft. above ground, 4163-ft. above sea level.

Latitude 45° 03' 14"
Longitude 102° 15' 47"

Holds CP for change to 101-kw max. visual; BPEDT-20050525AII.

Note: Latitude and longitude coordinates shown are based on the North American Datum of 1927 (NAD 27) as currently required by the Mass Media Bureau of the FCC.

Ownership: South Dakota Board of Directors for Educational Telecommunications.

Began Operation: July 14, 2004.

Represented (legal): Cohn & Marks LLP.

Personnel:

Julie Andersen, Executive Director.
Craig Jensen, Operations Director.
Stacey Decker, Engineering Director.
Deborah Larson, Business Manager.
Terry Spencer, Director, Development & Marketing.
Carol Robertson, Marketing & Promotions Director.
Ruth Bylander, Development Manager.
Brad Van Osdel, Production Manager.
Bob Bosse, Director, Local Production.
Amber Anders, Programming Continuity Director.
Steve Thum, Programming Traffic Manager.

KPSD-TV Eagle Butte Ch. 13

Licensee: South Dakota Board of Directors for Educational Telecommunications, Dakota & Cherry Sts., PO Box 5000, Vermillion, SD 57069-5000.

Studio: 555 N. Dakota St., Vermillion, SD 57069.

Mailing Address: PO Box 5000, Vermillion, SD 57069-5000.

Phones: 605-677-5861; 800-456-0766. Fax: 605-677-5010.

Email: admin@sdpb.org Web Site: <http://www.sdpb.org>

Technical Facilities: Channel No. 13 (210-216 MHz). Authorized power: 316-kw visual, 31.6-kw aural. Antenna: 1700-ft above av. terrain, 1696-ft. above ground, 4313-ft. above sea level.

Latitude 45° 03' 14"
Longitude 102° 15' 47"

Transmitter: 12-mi. NW of Faith.

Digital Facilities: Channel No. 25 (536-542 MHz). Power: 61-kw max. visual, aural. Antenna: 1604-ft above av. terrain, 1549-ft. above ground, 4163-ft. above sea level.

Latitude 45° 03' 14"
Longitude 102° 15' 47"

FCC Digital File Number:

BPEDT-20041118ABA. Granted: June 06, 2005.

Note: Latitude and longitude coordinates shown are based on the North American Datum of 1927 (NAD 27) as currently required by the Mass Media Bureau of the FCC.

Radio Station(s): KPSD-FM, 100-kw, 97.1 MHz (No. 246).

Ownership: South Dakota Board of Directors for Educational Telecommunications.

Began Operation: September 16, 1974.

Represented (legal): Cohn & Marks LLP.

Personnel:

Julie Andersen, Executive Director.
Craig Jensen, Operations Manager.
Stacey Decker, Engineering Director.
Deborah Larson, Business Manager.

Terry Spencer, Director, Development & Marketing.

Carol Robertson, Marketing & Promotions Director.

Ruth Bylander, Development Manager.

Bob Bosse, Director, Local Productions.

Brad Van Osdel, Production Manager.

Amber Anders, Programming Continuity Director.

Steve Thum, Programming Traffic Manager.

KQSD-DT Lowry Ch. 15

Licensee: South Dakota Board of Directors for Educational Telecommunications, Cherry & Dakota Sts., PO Box 5000, Vermillion, SD 57069-5000.

Studio: 555 N. Dakota St., Vermillion, SD 57069.

Mailing Address: PO Box 5000, Vermillion, SD 57069-5000.

Phones: 605-677-5861; 800-456-0766. Fax: 605-677-5010.

Email: admin@sdpb.org Web Site: <http://www.sdpb.org>

Technical Facilities: Channel No. 15 (476-482 MHz). Authorized power: 82-kw max. visual, aural. Antenna: 899-ft above av. terrain, 718-ft. above ground, 2894-ft. above sea level.

Latitude 45° 16' 38"
Longitude 99° 59' 10"

Note: Latitude and longitude coordinates shown are based on the North American Datum of 1927 (NAD 27) as currently required by the Mass Media Bureau of the FCC.

Ownership: South Dakota Board of Directors for Educational Telecommunications.

Began Operation: August 4, 2004.

Represented (legal): Cohn & Marks LLP.

Personnel:

Julie Andersen, Executive Director.
Craig Jensen, Operations Director.
Stacey Decker, Engineering Director.
Deborah Larson, Business Manager.
Terry Spencer, Director, Development & Marketing.
Carol Robertson, Promotions Director.
Ruth Bylander, Development Manager.
Bob Bosse, Television Director of Local Productions.
Bran Van Osdel, Production Manager.
Amber Anders, Programming Continuity Director.
Steve Thum, Programming Traffic Manager.

KQSD-TV Lowry Ch. 11

Licensee: South Dakota Board of Directors for Educational Telecommunications, Dakota & Cherry Sts., PO Box 5000, Vermillion, SD 57069-5000.

Studio: 555 N. Dakota St., Vermillion, SD 57069.

Mailing Address: PO Box 5000, Vermillion, SD 57069-5000.

Phones: 605-677-5861; 800-456-0766. **Fax:** 605-677-5010.

Email: admin@sdpb.org **Web Site:** http://www.sdpb.org

Technical Facilities: Channel No. 11 (198-204 MHz). Authorized power: 234-kw visual, 28.2-kw aural. Antenna: 1040-ft above av. terrain, 826-ft. above ground, 3066-ft. above sea level.

Latitude 45° 16' 34"
Longitude 99° 59' 03"

Transmitter: 3-mi. S of Lowry.

Digital Facilities: Channel No. 15 (476-482 MHz). Power: 82-kw max. visual, aural. Antenna: 899-ft above av. terrain, 718-ft. above ground, 2894-ft. above sea level.

Latitude 45° 16' 38"
Longitude 99° 59' 10"

FCC Digital File Number:

BPEDT-20050525AIK. Granted: June 01, 2005.

Note: Latitude and longitude coordinates shown are based on the North American Datum of 1927 (NAD 27) as currently required by the Mass Media Bureau of the FCC.

Radio Stations(s): KQSD-FM, 100-kw, 91.9 MHz (No. 220).

Ownership: South Dakota Board of Directors for Educational Telecommunications.

Began Operation: March 9, 1976.

Represented (legal): Cohn & Marks LLP.

Personnel:

Julie Andersen, Executive Director.
Craig Jensen, Operations Director.
Stacey Decker, Engineering Director.
Deborah Larson, Business Manager.
Terry Spencer, Director, Development & Marketing.
Carol Robertson, Promotions Director.
Ruth Bylander, Development Manager.
Bob Bosse, Television Director of Local Productions.
Brad Van Osdel, Production Manager.
Amber Anders, Programming Continuity Director.
Steve Thum, Programming Traffic Manager.

KZSD-DT
Martin
Ch. 23

Licensee: South Dakota Board of Directors for Educational Telecommunications, Cherry & Dakota Sts., PO Box 5000, Vermillion, SD 57069-5000.

Studio: 555 N. Dakota St., Vermillion, SD 57069.

Mailing Address: PO Box 5000, Vermillion, SD 57069-5000.

Phones: 605-677-5861; 800-456-0760. **Fax:** 605-677-5010.

Email: admin@sdpb.org **Web Site:** http://www.sdpb.org

Technical Facilities: Channel No. 23 (524-530 MHz). Authorized power: 128.5-kw max. visual, aural. Antenna: 794-ft above av. terrain, 541-ft. above ground, 3638-ft. above sea level.

Latitude 43° 25' 59"
Longitude 101° 33' 16"

Note: Latitude and longitude coordinates shown are based on the North American Datum of 1927 (NAD 27) as currently required by the Mass Media Bureau of the FCC.

Ownership: South Dakota Board of Directors for Educational Telecommunications.

Began Operation: September 10, 2004.

Represented (legal): Cohn & Marks LLP.

Personnel:

Julie Andersen, Executive Director.
Craig Jensen, Operations Director.
Stacey Decker, Engineering Director.
Deborah Larson, Business Manager.
Terry Spencer, Director, Marketing & Development.
Carol Robertson, Promotions Director.
Ruth Bylander, Development Manager.
Bob Bosse, Television Director of Local Productions.
Brad Van Osdel, Production Manager.
Amber Anders, Programming Continuity Director.
Steve Thum, Programming Traffic Manager.

KZSD-TV
Martin
Ch. 8

Licensee: South Dakota Board of Directors for Educational Telecommunications, Dakota & Cherry Sts., PO Box 5000, Vermillion, SD 57069-5000.

Studio: 555 N. Dakota St., Vermillion, SD 57069.

Mailing Address: PO Box 5000, Vermillion, SD 57069-5000.

Phones: 605-677-5861; 800-456-0766. **Fax:** 605-677-5010.

Email: admin@sdpb.org **Web Site:** http://www.sdpb.org

Technical Facilities: Channel No. 8 (180-186 MHz). Authorized power: 275-kw visual, 30.2-kw aural. Antenna: 869-ft above av. terrain, 620-ft. above ground, 3717-ft. above sea level.

Latitude 43° 26' 06"
Longitude 101° 33' 14"

Transmitter: 3-mi. S of Long Valley.

Digital Facilities: Channel No. 23 (524-530 MHz). Power: 128.5-kw max. visual, aural. Antenna: 794-ft above av. terrain, 541-ft. above ground, 3638-ft. above sea level.

Latitude 43° 25' 59"
Longitude 101° 33' 16"

FCC Digital File Number: BPEDT-20050525AIN. Granted: June 01, 2005.

Note: Latitude and longitude coordinates shown are based on the North American Datum of 1927 (NAD 27) as currently required by the Mass Media Bureau of the FCC.

Radio Stations(s): KZSD-FM, 100-kw.

Ownership: South Dakota Board of Directors for Educational Telecommunications.

Began Operation: February 9, 1978.

Represented (legal): Cohn & Marks LLP.

Personnel:

Julie Andersen, Executive Director.
Craig Jensen, Operations Director.
Stacey Decker, Engineering Director.
Deborah Larson, Business Manager.
Terry Spencer, Director, Marketing & Development.
Carol Robertson, Promotions Director.
Ruth Bylander, Development Manager.
Bob Bosse, Television Director of Local Productions.
Brad Van Osdel, Production Manager.
Amber Anders, Programming Continuity Director.
Steve Thum, Programming Traffic Manager.

KTSD-DT
Pierre
Ch. 21

Licensee: South Dakota Board of Directors for Educational Telecommunications, Cherry & Dakota Sts., PO Box 5000, Vermillion, SD 57169.

Studio: 555 N. Dakota St., Vermillion, SD 57069.

Mailing Address: PO Box 5000, Vermillion, SD 57069-5000.

Phones: 605-677-5861; 800-456-0766. **Fax:** 605-667-5010.

Email: admin@sdpb.org **Web Site:** http://www.sdpb.org

Technical Facilities: Channel No. 21 (512-518 MHz). Authorized power: 113-kw max. visual, aural. Antenna: 1499-ft above av. terrain, 1168-ft. above ground, 3228-ft. above sea level.

Latitude 43° 57' 55"
Longitude 99° 35' 56"

Note: Latitude and longitude coordinates shown are based on the North American Datum of 1927 (NAD 27) as currently required by the Mass Media Bureau of the FCC.

Ownership: South Dakota Board of Directors for Educational Telecommunications.

Began Operation: July 15, 2004.

Represented (legal): Cohn & Marks LLP.

Personnel:

Julie Andersen, Executive Director.
Craig Jensen, Operations Director.
Stacey Decker, Engineering Director.
Deborah Larson, Business Manager.
Terry Spencer, Director, Marketing & Development.
Carol Robertson, Promotions Director.

Ruth Bylander, Development Manager.

Bob Bosse, Television Director of Local Productions.

Brad Van Osdel, Production Manager.

Amber Anders, Programming Continuity Director.

Steve Thum, Programming Traffic Manager.

KTSD-TV
Pierre
Ch. 10

Licensee: South Dakota Board of Directors for Educational Telecommunications, Dakota & Cherry Sts., PO Box 5000, Vermillion, SD 57069-5000.

Studio: 555 N. Dakota St., Vermillion, SD 57069.

Mailing Address: PO Box 5000, Vermillion, SD 57069-5000.

Phones: 605-677-5861; 800-456-0766. **Fax:** 605-677-5010.

Email: admin@sdpb.org **Web Site:** http://www.sdpb.org

Technical Facilities: Channel No. 10 (192-198 MHz). Authorized power: 316-kw & 269-kw horizontal visual, 37.1-kw & 31.6-kw horizontal aural. Antenna: 1600-ft above av. terrain, 1326-ft. above ground, 3404-ft. above sea level.

Latitude 43° 57' 55"
Longitude 99° 35' 56"

Transmitter: 6-mi. N of Reliance.

Digital Facilities: Channel No. 21 (512-518 MHz). Power: 113-kw max. visual, aural. Antenna: 1499-ft above av. terrain, 1168-ft. above ground, 3228-ft. above sea level.

Latitude 43° 57' 55"
Longitude 99° 35' 56"

FCC Digital File Number:

BPEDT-20050525AIL. Granted: June 06, 2005.

Note: Latitude and longitude coordinates shown are based on the North American Datum of 1927 (NAD 27) as currently required by the Mass Media Bureau of the FCC.

Radio Stations(s): KTSD-FM, 100-kw, 91.1 MHz (No. 216).

Ownership: South Dakota Board of Directors for Educational Telecommunications.

Began Operation: August 1, 1970.

Represented (legal): Cohn & Marks LLP.

Personnel:

Julie Andersen, Executive Director.
Craig Jensen, Operations Director.
Stacey Decker, Engineering Director.
Deborah Larson, Business Manager.
Terry Spencer, Director, Marketing & Development.
Carol Robertson, Promotions Director.
Ruth Bylander, Development Manager.
Bob Bosse, Television Director of Local Productions.
Brad Van Osdel, Production Manager.
Amber Anders, Programming Continuity Director.
Steve Thum, Programming Traffic Manager.

KBHE-DT
Rapid City
Ch. 26

Licensee: South Dakota Board of Directors for Educational Telecommunications, Dakota & Cherry Sts., PO Box 5000, Vermillion, SD 57069-5000.

Studio: 555 N. Dakota St., Vermillion, SD 57069.

Mailing Address: PO Box 5000, Vermillion, SD 57069-5000.

Phones: 605-677-5861; 800-456-0766. Fax: 605-677-5010.

Email: admin@sdpb.org **Web Site:** http://www.sdpb.org

Technical Facilities: Channel No. 26 (542-548 MHz). Authorized power: 76.3-kw max. visual. Antenna: 629-ft above av. terrain, 370-ft. above ground, 4202-ft. above sea level.

Latitude 44° 03' 08"
Longitude 103° 14' 34"

Note: Latitude and longitude coordinates shown are based on the North American Datum of 1927 (NAD 27) as currently required by the Mass Media Bureau of the FCC.

Ownership: South Dakota Board of Directors for Educational Telecommunications.

Began Operation: Station operating; no on-air date.

Personnel:

- Julie Andersen, Executive Producer.
- Craig Jensen, Operations Manager.
- Stacey Decker, Engineering Director.
- Deborah Larson, Business Manager.
- Terry Spencer, Director, Development & Marketing.
- Carol Robertson, Marketing & Promotion Director.
- Ruth Bylander, Development Manager.
- Brad Van Osdel, Production Manager.
- Bob Bosse, Director, Local Productions.
- Amber Anders, Program Continuity Director.
- Steve Thum, Traffic Manager.

KBHE-TV
Rapid City
Ch. 9

Licensee: South Dakota Board of Directors for Educational Telecommunications, Dakota & Cherry Sts., PO Box 5000, Vermillion, SD 57069-5000.

Studio: 555 N. Dakota St., Vermillion, SD 57069.

Mailing Address: PO Box 5000, Vermillion, SD 57069-5000.

Phones: 605-677-5861; 800-456-0766. Fax: 605-677-5010.

Email: admin@sdpb.org **Web Site:** http://www.sdpb.org

Technical Facilities: Channel No. 9 (186-192 MHz). Authorized power: 45.62-kw visual. Antenna: 661-ft above av. terrain, 433-ft. above ground, 4254-ft. above sea level.

Latitude 44° 03' 07"
Longitude 103° 14' 36"

Transmitter: 3650 Skyline Dr., Rapid City.
Digital Facilities: Channel No. 26 (542-548 MHz). Power: 76.3-kw max. visual. Antenna: 629-ft above av. terrain, 370-ft. above ground, 4202-ft. above sea level.

Latitude 44° 03' 08"
Longitude 103° 14' 34"

FCC Digital File Number: BMPEDT-20020221ACC. Granted: March 25, 2002.

Note: Latitude and longitude coordinates shown are based on the North American Datum of 1927 (NAD 27) as currently required by the Mass Media Bureau of the FCC.

Radio Station(s): KHBE-FM, 9.8-kw, 89.3 MHz (No. 207).

Ownership: South Dakota Board of Directors for Educational Telecommunications.

Began Operation: September 13, 1967.

Personnel:

- Julie Andersen, Executive Producer.
- Craig Jensen, Operations Manager.
- Stacey Decker, Engineering Director.
- Deborah Larson, Business Manager.
- Terry Spencer, Director, Development & Marketing.
- Carol Robertson, Marketing & Promotion Director.
- Ruth Bylander, Development Manager.
- Brad Van Osdel, Production Manager.
- Bob Bosse, Director, Local Productions.
- Amber Anders, Program Continuity Director.
- Steve Thum, Traffic Manager.

KCSD-DT
Sioux Falls
Ch. 24

Licensee: South Dakota Board of Directors for Educational Telecommunications, Cherry & Dakota Sts., PO Box 5000, Vermillion, SD 57069-5000.

Studio: 555 N. Dakota St., Vermillion, SD 57069.

Mailing Address: PO Box 5000, Vermillion, SD 57069-5000.

Phones: 605-677-5861; 800-456-0766. Fax: 605-677-5010.

Email: admin@sdpb.org **Web Site:** http://www.sdpb.org

Technical Facilities: Channel No. 24 (530-536 MHz). Authorized power: 29-kw max. visual, aural. Antenna: 246-ft above av. terrain, 180-ft. above ground, 1680-ft. above sea level.

Latitude 43° 34' 28"
Longitude 96° 39' 19"

Note: Latitude and longitude coordinates shown are based on the North American Datum of 1927 (NAD 27) as currently required by the Mass Media Bureau of the FCC.

Ownership: South Dakota Board of Directors for Educational Telecommunications.

Began Operation: Station operating; no on-air date

Personnel:

- Julie Andersen, Executive Director.
- Michelle Van Maanen, Station Manager & Program Director.
- Craig Jensen, Operations Director.
- Stacey Decker, Engineering Director.
- Deb Larson, Business Manager.
- Fritz Miller, Marketing Director.
- Carol Robertson, Marketing Manager.
- Terry Spencer, Development Director.
- Ruth Bylander, Development Manager.
- Brad Van Osdel, Production Manager.
- Bob Bosse, TV Director of Local Productions.
- Amber Anders, Continuity Assistant.
- Steve Thum, Broadcast Operations Technician.
- Sherri Rodgers, Education & Outreach Director.

KCSD-TV
Sioux Falls
Ch. 23

Licensee: South Dakota Board of Directors for Educational Telecommunications, Dakota & Cherry Sts., PO Box 5000, Vermillion, SD 57069-5000.

Studio: 555 N. Dakota St., Vermillion, SD 57069.

Mailing Address: PO Box 5000, Vermillion, SD 57069-5000.

Phones: 605-677-5861; 800-456-0766. Fax: 605-677-5010.

Email: admin@sdpb.org **Web Site:** http://www.sdpb.org

Technical Facilities: Channel No. 23 (524-530 MHz). Authorized power: 11.2-kw max. visual, aural. Antenna: 278-ft above av. terrain, 210-ft. above ground, 1709-ft. above sea level.

Latitude 43° 34' 28"
Longitude 96° 39' 19"

Digital Facilities: Channel No. 24 (530-536 MHz). Power: 29-kw max. visual, aural. Antenna: 246-ft above av. terrain, 180-ft. above ground, 1680-ft. above sea level.

Latitude 43° 34' 28"
Longitude 96° 39' 19"

FCC Digital File Number: BMPEDT-20030530ABI. Granted: July 10, 2003.

Note: Latitude and longitude coordinates shown are based on the North American Datum of 1927 (NAD 27) as currently required by the Mass Media Bureau of the FCC.

Ownership: South Dakota Board of Directors for Educational Telecommunications.

Began Operation: June 13, 1995.

Represented (legal): Cohn & Marks LLP.

Personnel:

- Julie Andersen, Executive Director.
- Michelle Van Maanen, Station & Program Manager.
- Craig Jensen, Operations Director.
- Stacey Decker, Engineering Director.
- Deborah Larson, Business Manager.

- Fritz Miller, Marketing Director.
- Carol Robertson, Marketing Manager.
- Terry Spencer, Development Director.
- Ruth Bylander, Development Manager.
- Brad Van Osdel, Production Manager.
- Bob Bosse, TV Director of Local Productions.
- Amber Anders, Continuity Assistant.
- Steve Thum, Broadcast Operations Technician.
- Sherri Rodgers, Education & Outreach Director.

KUSD-DT
Vermillion
Ch. 34

Licensee: South Dakota Board of Directors for Educational Telecommunications, Cherry & Dakota Sts., PO Box 5000, Vermillion, SD 57069-5000.

Studio: 555 N. Dakota St., Vermillion, SD 57069.

Mailing Address: PO Box 5000, Vermillion, SD 57069-5000.

Phones: 605-677-5861; 800-456-0766. Fax: 605-677-5010.

Email: admin@sdpb.org **Web Site:** http://www.sdpb.org

Technical Facilities: Channel No. 34 (590-596 MHz). Authorized power: 27-kw max. visual. Antenna: 669-ft above av. terrain, 518-ft. above ground, 2028-ft. above sea level.

Latitude 43° 03' 01"
Longitude 96° 47' 01"

Holds CP for change to 236-kw max. visual; BPEDT-20050719AAAN.

Note: Latitude and longitude coordinates shown are based on the North American Datum of 1927 (NAD 27) as currently required by the Mass Media Bureau of the FCC.

Ownership: South Dakota Board of Directors for Educational Telecommunications.

Began Operation: July 7, 2004.

Represented (legal): Cohn & Marks LLP.

Personnel:

- Julie Andersen, Executive Director.
- Craig Jensen, Operations Director.
- Stacey Decker, Engineering Director.
- Deborah Larson, Business Manager.
- Terry Spencer, Director, Marketing & Development.
- Carol Robertson, Promotions Director.
- Ruth Bylander, Development Manager.
- Bob Bosse, Television Director of Local Productions.
- Brad Van Osdel, Production Manager.
- Steve Thum, Programming Traffic Manager.
- Amber Anders, Programming Continuity Director.

KUSD-TV

Vermillion
Ch. 2

Licensee: South Dakota Board of Directors for Educational Telecommunications, Dakota & Cherry Sts., PO Box 5000, Vermillion, SD 57069-5000.

Studio: 555 N. Dakota St., Vermillion, SD 57069.

Mailing Address: PO Box 5000, Vermillion, SD 57069-5000.

Phones: 605-677-5861; 800-456-0766. **Fax:** 605-677-5010.

Email: admin@sdpb.org **Web Site:** http://www.sdpb.org

Technical Facilities: Channel No. 2 (54-60 MHz). Authorized power: 100-kw visual, 20-kw aural. Antenna: 760-ft above av. terrain, 657-ft. above ground, 2167-ft. above sea level.

Latitude 43° 03' 00"
Longitude 96° 47' 12"

Transmitter: 2-mi. S of Beresford.

Digital Facilities: Channel No. 34 (590-596 MHz). Power: 27-kw max. visual. Antenna: 669-ft above av. terrain, 518-ft. above ground, 2028-ft. above sea level.

Latitude 43° 03' 01"
Longitude 96° 47' 01"

FCC Digital File Number: BNPEDT-20040608AAH. Granted: September 06, 2005.

Note: Latitude and longitude coordinates shown are based on the North American Datum of 1927 (NAD 27) as currently required by the Mass Media Bureau of the FCC.

Satellite Earth Stations: Larcen; Vertex, 6.1-meter Ku-band; Collins, 10-meter C-band; Standard Communications, General Instrument receivers.

Radio Stations(s): KUSD, 32-kw, 89.7 MHz (No. 209), 663-ft.

Ownership: South Dakota Board of Directors for Educational Telecommunications.

Began Operation: July 5, 1961.

Represented (legal): Cohn & Marks LLP.

Personnel:

Julie Andersen, Executive Director.
Craig Jensen, Operations Director.
Stacey Decker, Engineering Director.
Deborah Larson, Business Manager.
Terry Spencer, Director, Marketing & Development.
Carol Robertson, Promotions Director.
Ruth Bylander, Development Manager.
Bob Bosse, Television Director of Local Productions.
Brad Van Osdal, Production Manager.
Amber Anders, Programming Continuity Director.
Steve Thum, Programming Traffic Manager.

Tennessee

WTCI Chattanooga Ch. 45

Licensee: Greater Chattanooga Public Television Corp., 4411 Amnicola Hwy., Chattanooga, TN 37406.

Studio: 4411 Amnicola Hwy., Chattanooga, TN 37406.

Mailing Address: 4411 Amnicola Hwy., Chattanooga, TN 37406.

Phone: 423-629-0045. **Fax:** 423-698-8557.

Email: victor_hogstrom@wtci.pbs.org **Web Site:** http://www.wtci-tv45.com

Technical Facilities: Channel No. 45 (656-662 MHz). Authorized power: 1524-kw max. visual. Antenna: 1076-ft above av. terrain, 503-ft. above ground, 2505-ft. above sea level.

Latitude 35° 12' 26"
Longitude 85° 16' 52"

Transmitter: Sawyer Cemetery Rd., Hamilton.

Digital Facilities: Channel No. 29 (560-566 MHz). Power: 200-kw max. visual. Antenna: 1102-ft above av. terrain, 410-ft. above ground, 2422-ft. above sea level.

Latitude 35° 12' 26"
Longitude 85° 16' 52"

FCC Digital File Number: BPEDT-20000428ACQ. Granted: August 10, 2000.

Note: Latitude and longitude coordinates shown are based on the North American Datum of 1927 (NAD 27) as currently required by the Mass Media Bureau of the FCC.

Ownership: Greater Chattanooga Public TV Corp.

Began Operation: March 3, 1970.

Represented (legal): Dow, Lohnes & Albertson PLLC.

Personnel:

Victor Hogstrom, President & General Manager.
Bryan D. Fuqua, Vice President, Technical Services.
Martha Umiker, Business & Office Manager.
Kelly Williams, Vice President, Programming & Public Information.
Bob Williams, Video & Contract Services Director.
Pam Carpenter, Traffic Manager.
Kevin Lusk, Public Information & Community Outreach Director.
Perry Muckerheide, Special Events & Auction Director.
Cindy Lowery, Membership Director.
J. Milton Greaves, Vice President, Corporate Relations.

WTCI-DT Chattanooga Ch. 29

Grantee: Greater Chattanooga Public Television Corp., 4411 Amnicola Hwy., Chattanooga, TN 37406.

Studio: 4411 Amnicola Hwy., Chattanooga, TN 37406.

Mailing Address: 4411 Amnicola Hwy., Chattanooga, TN 37406.

Phone: 423-629-0045. **Fax:** 423-698-8557.

Email: victor_hogstrom@wtci.pbs.org **Web Site:** http://www.wtci-tv45.com

Technical Facilities: Channel No. 29 (560-566 MHz). Authorized power: 200-kw max. visual. Antenna: 1102-ft above av. terrain, 410-ft. above ground, 2422-ft. above sea level.

Latitude 35° 12' 26"
Longitude 85° 16' 52"

Note: Latitude and longitude coordinates shown are based on the North American Datum of 1927 (NAD 27) as currently required by the Mass Media Bureau of the FCC.

Ownership: Greater Chattanooga Public TV Corp.

Began Operation: Station operating under Special Temporary Authority at 20-kw max. visual; no on-air date.

Personnel:

Victor Hogstrom, President & General Manager.
Bryan D. Fuqua, Vice President, Technical Services.
Martha Umiker, Business & Office Manager.
Kelly Williams, Vice President, Programming & Public Information.
Pam Carpenter, Traffic Manager.
Kevin Lusk, Public Information & Community Outreach Director.
Perry Muckerheide, Special Events & Auction Director.
Cindy Lowery, Membership Director.
Bob Williams, Video & Contract Services Director.
J. Milton Greaves, Vice President, Corporate Relations.

WCTE Cookeville Ch. 22

Licensee: Upper Cumberland Broadcast Council, PO Box 2040, Cookeville, TN 38502-2040.

Studio: 1151 Stadium Dr., Suite 104, Cookeville, TN 38501.

Mailing Address: PO Box 2040, Cookeville, TN 38502-2040.

Phone: 931-528-2222. **Fax:** 931-372-6284.

Web Site: http://www.wcte.org

Technical Facilities: Channel No. 22 (518-524 MHz). Authorized power: 1314-kw max. visual. Antenna: 1395-ft above av. terrain, 776-ft. above ground, 2773-ft. above sea level.

Latitude 36° 10' 26"
Longitude 85° 20' 37"

Transmitter: 8.5-mi. E of Cookeville.

Digital Facilities: Channel No. 52 (698-704 MHz). Power: 27.73-kw max. visual, aural. Antenna: 1352-ft above av. terrain, 710-ft. above ground, 2707-ft. above sea level.

Latitude 36° 10' 26"
Longitude 85° 20' 37"

FCC Digital File Number: BNPEDT-20050527BBX. Granted: June 27, 2005.

Note: Latitude and longitude coordinates shown are based on the North American Datum of 1927 (NAD 27) as currently required by the Mass Media Bureau of the FCC.

Satellite Earth Station: Collins, 10-meter; Collins receivers.

Ownership: Upper Cumberland Broadcast Council.

Began Operation: August 21, 1978.

Personnel:

Ken Garry, General Manager.
Rebecca R. Magura, Station Manager.
Robert Huddleston, Chief Engineer.
Becky Murdock, Business Manager.
Donna Castle, Program & Promotion Director.
Jo Ward, Development Director.
Rick Wells, Production Manager.
Joyce Hunter, Special Events Director.
Sue Gibbons, Traffic Manager.

WCTE-DT Cookeville Ch. 52

Licensee: Upper Cumberland Broadcast Council, PO Box 2040, Cookeville, TN 38502.

Studio: 1151 Stadium Dr., Suite 104, Cookeville, TN 38501.

Mailing Address: PO Box 2040, Cookeville, TN 38502.

Phone: 931-528-2222. **Fax:** 931-372-6284.

Web Site: http://www.wcte.org

Technical Facilities: Channel No. 52 (698-704 MHz). Authorized power: 27.73-kw max. visual, aural. Antenna: 1352-ft above av. terrain, 710-ft. above ground, 2707-ft. above sea level.

Latitude 36° 10' 26"
Longitude 85° 20' 37"

Requests CP for change to 82-kw max. visual; BNPEDT-20060707ADC.

Note: Latitude and longitude coordinates shown are based on the North American Datum of 1927 (NAD 27) as currently required by the Mass Media Bureau of the FCC.

Ownership: Upper Cumberland Broadcast Council.

Began Operation: Station operating; no on-air date

Personnel:

- Ken Garry, General Manager.
- Rebecca R. Magura, Station Manager.
- Robert Huddleston, Chief Engineer.
- Becky Murdock, Business Manager.
- Donna Castle, Program & Promotion Manager.
- Jo Ward, Development Director.
- Rick Wells, Production Manager.
- Sue Gibbons, Traffic Manager.
- Joyce Hunter, Special Events Director.

**WKOP-DT
Knoxville
Ch. 17**

Licensee: East Tennessee Public Communications Corp., 1611 E. Magnolia Ave., Knoxville, TN 37917.

Studio: 1611 E. Magnolia Ave., Knoxville, TN 37917.

Mailing Address: 1611 E. Magnolia Ave., Knoxville, TN 37917.

Phones: 865-595-0220; 800-595-0220. Fax: 865-595-0300.

Email: jtindell@etptv.org **Web Site:** http://www.etptv.org

Technical Facilities: Channel No. 17 (488-494 MHz). Authorized power: 100-kw max. visual, aural. Antenna: 1809-ft above av. terrain, 1499-ft. above ground, 2814-ft. above sea level.

Latitude 35° 59' 44"
Longitude 83° 47' 23"

Note: Latitude and longitude coordinates shown are based on the North American Datum of 1927 (NAD 27) as currently required by the Mass Media Bureau of the FCC.

Ownership: East Tennessee Public Communications Corp.

Began Operation: Station operating; no on-air date.

Personnel:

- Jim Tindell, President & General Manager.
- Frank Miller, Vice President, Assistant General Manager, In-School Services Director.
- Kurtis Allin, Chief Engineer.
- Teresa James, Business Manager.
- Robert Hutchison, Program Manager.
- Evelyn Clarke, Promotion Director.
- Elaine Tomber, Development Director.
- Russ Manning, Production Manager.
- Cathy Wilson, Traffic Manager.
- Christopher Smith, Public Service Director.
- Vickie Lawson, Membership Manager.
- Robert Bratton, Underwriting Director.

**WKOP-TV
Knoxville
Ch. 15**

Licensee: East Tennessee Public Communications Corp., 1611 E. Magnolia Ave., Knoxville, TN 37917.

Studio: 1611 E. Magnolia Ave., Knoxville, TN 37917.

Mailing Address: 1611 E. Magnolia Ave., Knoxville, TN 37917.

Phones: 865-595-0220; 800-595-0220. Fax: 865-595-0300.

Email: jtindell@etptv.org **Web Site:** http://www.etptv.org

Technical Facilities: Channel No. 15 (476-482 MHz). Authorized power: 2244-kw max. visual. Antenna: 1683-ft above av. terrain, 1360-ft. above ground, 2705-ft. above sea level.

Latitude 36° 00' 19"
Longitude 83° 56' 23"

Transmitter: Sharp's Ridge Memorial Park Rd.

Digital Facilities: Channel No. 17 (488-494 MHz). Power: 100-kw max. visual, aural. Antenna: 1809-ft above av. terrain, 1499-ft. above ground, 2814-ft. above sea level.

Latitude 35° 59' 44"
Longitude 83° 47' 23"

FCC Digital File Number: BMPEDT-20030619AAK. Granted: November 18, 2003.

Note: Latitude and longitude coordinates shown are based on the North American Datum of 1927 (NAD 27) as currently required by the Mass Media Bureau of the FCC.

Ownership: East Tennessee Public Communications Corp.

Began Operation: August 15, 1990.

Represented (legal): Robert S. Stone.

Personnel:

- Jim Tindell, President & General Manager.
- Frank Miller, Vice President, Assistant General Manager, In-School Services Director.
- Kurtis Allin, Chief Engineer.
- Teresa James, Business Manager.
- Robert Hutchison, Program Manager.
- Evelyn Clarke, Promotion Director.
- Elaine Tomber, Development Director.
- Russ Manning, Production Manager.
- Cathy Wilson, Traffic Manager.
- Christopher Smith, Public Service Director.
- Vickie Lawson, Membership Manager.
- Robert Bratton, Underwriting Director.

**WLJT
Lexington
Ch. 11**

Licensee: West Tennessee Public TV Council Inc., PO Box 966, Martin, TN 38237.

Studio: Communications Bldg., Martin, TN 38238.

Mailing Address: PO Box 966, Martin, TN 38237.

Phones: 731-881-7561; 800-366-9558. Fax: 731-881-7566.

Email: dhinman@utrn.edu **Web Site:** http://www.wljt.org

Technical Facilities: Channel No. 11 (198-204 MHz). Authorized power: 316-kw visual, 63.1-kw aural. Antenna: 640-ft above av. terrain, 499-ft. above ground, 1167-ft. above sea level.

Latitude 35° 42' 12"
Longitude 88° 36' 10"

Transmitter: 12.5-mi. W of Lexington.

Digital Facilities: Channel No. 47 (668-674 MHz). Power: 282-kw max. visual, aural. Antenna: 548-ft above av. terrain, 346-ft. above ground, 1014-ft. above sea level.

Latitude 35° 42' 12"
Longitude 88° 36' 10"

FCC Digital File Number: BMPEDT-20020426AAH. Granted: May 23, 2002.

Note: Latitude and longitude coordinates shown are based on the North American Datum of 1927 (NAD 27) as currently required by the Mass Media Bureau of the FCC.

Satellite Earth Stations: Harris; Scientific-Atlanta, 7-meter C-band; Odorn, 4-meter Ku-band; Standard Communications, Scientific-Atlanta receivers.

Ownership: West Tennessee Public TV Council Inc.

Began Operation: February 13, 1968.

Personnel:

- Dave Hinman, General Manager.
- Katrina Cobb, Director, Broadcast Operations.
- Walter Swigert, Director, Engineering.
- Kenneth Robinson, Chief Engineer.
- Monica Shumake, Director, Finance and Administration.
- Darrell Conner, Director, Production.
- Jack Gilsson, Production Engineer.
- Sue Lasky, Education, Outreach & Ready to Learn Coordinator.
- Rick Dulock, Membership Director.

**WLJT-DT
Lexington
Ch. 47**

Grantee: West Tennessee Public TV Council, PO Box 966, Martin, TN 38237.

Studio: Communications Bldg., Martin, TN 38238.

Mailing Address: PO Box 966, Martin, TN 38237.

Phones: 731-881-7561; 800-366-9558. Fax: 731-881-7566.

Email: dhinman@utrn.edu **Web Site:** http://www.wljt.org

Technical Facilities: Channel No. 47 (668-674 MHz). Authorized power: 282-kw max. visual, aural. Antenna: 548-ft above av. terrain, 346-ft. above ground, 1014-ft. above sea level.

Latitude 35° 42' 12"
Longitude 88° 36' 10"

Transmitter: 12.5-mi. NW of Lexington.

Note: Latitude and longitude coordinates shown are based on the North American Datum of 1927 (NAD 27) as currently required by the Mass Media Bureau of the FCC.

Ownership: West Tennessee Public TV Council Inc.

Began Operation: Station operating under Special Temporary Authority at 33.7-kw max. visual; no on-air date.

Personnel:

- Dave Hinman, General Manager.
- Katrina Cobb, Director, Broadcast Operations.
- Walter Swigert, Director, Engineering.
- Kenneth Robinson, Chief Engineer.
- Monica Shumake, Director, Finance & Administration.
- Darrell Conner, Director, Production.
- Jack Gilsson, Production Engineer.
- Sue Lasky, Education, Outreach & Ready-to-Learn Coordinator.
- Rick Dulock, Membership Director.

**WKNO
Memphis
Ch. 10**

Licensee: Mid-South Public Communications Foundation, PO Box 241880, Memphis, TN 38124-1880.

Studio: 900 Getwell St., Memphis, TN 38111.

Mailing Address: PO Box 241880, Memphis, TN 38124.

Phone: 901-458-2521. Fax: 901-325-6505.

Email: wknopi@wkno.org **Web Site:** http://www.wkno.org

Technical Facilities: Channel No. 10 (192-198 MHz). Authorized power: 316-kw visual, aural. Antenna: 1063-ft above av. terrain, 1024-ft. above ground, 1358-ft. above sea level.

Latitude 35° 09' 16"
Longitude 89° 49' 20"

Transmitter: 7192 Raleigh LaGrange Rd.

Digital Facilities: Channel No. 29 (560-566 MHz). Power: 835-kw max. visual. Antenna: 1051-ft above av. terrain, 1021-ft. above ground, 1356-ft. above sea level.

Latitude 35° 09' 16"
Longitude 89° 49' 20"

FCC Digital File Number: BMPEDT-20021112ACA. Granted: January 10, 2003.

Note: Latitude and longitude coordinates shown are based on the North American Datum of 1927 (NAD 27) as currently required by the Mass Media Bureau of the FCC.

Satellite Earth Stations: Harris; Vertex, 6.1-meter Ku-band; Collins, 10-meter C-band; Standard Communications, Scientific-Atlanta, Collins receivers.

Radio Stations(s): WKNO(FM), 90.7 MHz, WKNO-FM, 100-kw, 91.1 MHz (No. 216).

Ownership: Mid-South Public Communications Foundation.

Began Operation: June 25, 1956.

Represented (legal): Schwartz, Woods & Miller.

Represented (engineering): Graham Brock Inc.

Personnel:

Michael LaBonia, President & Chief Executive Officer.

Arthur Smith, Engineering Manager.

Russ A. Abernathy, Television & Engineering Director.

Sheila Hjort, Finance & Administration Director.

Debi Robertson, Program Operations Manager.

Jim Elkner, Marketing Manager.

Teri Sullivan, Promotions Director.

Charles McLarty, Development & Communications Director.

Joe Dixon, Productions Unit Manager.

David George, Production Manager.

Becky Kelly, Auction Manager.

WKNO-DT Memphis Ch. 29

Licensee: Mid-South Public Communications Foundation, PO Box 241880, Memphis, TN 38124-1880.

Studio: 900 Getwell Rd., Memphis, TN 38111.

Mailing Address: PO Box 241880, Memphis, TN 38124.

Phone: 901-458-2521. **Fax:** 901-325-6505.

Email: wknopi@wkno.org **Web Site:** http://www.wkno.org

Technical Facilities: Channel No. 29 (560-566 MHz). Authorized power: 835-kw max. visual. Antenna: 1051-ft above av. terrain, 1021-ft. above ground, 1356-ft. above sea level.

Latitude 35° 09' 16"
Longitude 89° 49' 20"

Transmitter: 7192 Raleigh LaGrange Rd.

Note: Latitude and longitude coordinates shown are based on the North American Datum of 1927 (NAD 27) as currently required by the Mass Media Bureau of the FCC.

Multichannel TV Sound: Stereo and separate audio program.

Ownership: Mid-South Public Communications Foundation.

Began Operation: Station operating under Special Temporary Authority at 400-kw max. visual; no on-air date

Personnel:

Michael J. LaBonia, President & Chief Executive Officer.

Russ A. Abernathy, Television & Engineering Director.

Arthur Smith, Engineering Manager.

Sheila Hjort, Finance & Administration Director.

Debi Robertson, Program Operations Manager.

Jim Elkner, Marketing Manager.

Teri Sullivan, Promotion Director.

Charles McLarty, Development & Communications Director.

Joe Dixon, Productions Unit Manager.

David George, Production Manager.

Becky Kelly, Auction Manager.

WNPT Nashville Ch. 8

Licensee: WDCN Public Television Corp., 161 Rains Ave., Nashville, TN 37203-5330.

Studio: 161 Rains Ave., Nashville, TN 37203-5330.

Mailing Address: 161 Rains Ave., Nashville, TN 37203-5330.

Phones: 615-259-9325; 615-259-9326. **Fax:** 615-248-6120.

Email: tv8@wnpt.net **Web Site:** http://www.wnpt.net

Technical Facilities: Channel No. 8 (180-186 MHz). Authorized power: 295-kw visual, 29.5-kw aural. Antenna: 1280-ft above av. terrain, 942-ft. above ground, 2049-ft. above sea level.

Latitude 36° 02' 50"
Longitude 86° 49' 48"

Transmitter: 1406 Old Hickory Blvd., Nashville.

Digital Facilities: Channel No. 46 (662-668 MHz). Power: 44.8-kw max. visual, aural. Antenna: 1348-ft above av. terrain, 902-ft. above ground, 2008-ft. above sea level.

Latitude 36° 02' 50"
Longitude 86° 49' 49"

FCC Digital File Number: BMPEDT-20060530AFR. Granted: June 26, 2006.

Note: Latitude and longitude coordinates shown are based on the North American Datum of 1927 (NAD 27) as currently required by the Mass Media Bureau of the FCC.

Multichannel TV Sound: Stereo and separate audio program.

Satellite Earth Stations: Harris; Vertex, 6.1-meter Ku-band; Andrew, 10-meter C-band; Winegard, 3-meter KC-band; Toshiba, Standard Communications, General Instrument receivers.

Ownership: WDCN Public Television Corp.

Began Operation: September 10, 1962.

Represented (legal): Covington & Burling.

Personnel:

Beth Curley, President & Chief Executive Officer.

Jim Ferguson, Chief Engineer.

Kevin Crane, Technology Director.

Charles Brumbelow, Vice President & Chief Financial Officer.

Harmon McBride, Program Manager.

Gary Shipley, Marketing Director.

Daniel Tidwell, Development Director.

Jim DeMarco, Production Director.

Hugh Brian O'Neill, Creative Services Director.

Jo Ann Scalf, Educational Services Director.

Kimberly Wonsay, Human Resources & Administration Director.

WNPT-DT Nashville Ch. 46

Grantee: WDCN Public Television Corp., 161 Rains Ave., Nashville, TN 37203-2330.

Studio: 161 Rains Ave., Nashville, TN 37203-2330.

Mailing Address: 161 Rains Ave., Nashville, TN 37203-2330.

Phone: 615-259-9325. **Fax:** 615-248-6120.

Email: tv8@wnpt.net **Web Site:** http://www.wnpt.net

Technical Facilities: Channel No. 46 (662-668 MHz). Authorized power: 44.8-kw max. visual, aural. Antenna: 1348-ft above av. terrain, 902-ft. above ground, 2008-ft. above sea level.

Latitude 36° 02' 50"
Longitude 86° 49' 49"

Transmitter: 1406 Old Hickory Rd.

Note: Latitude and longitude coordinates shown are based on the North American Datum of 1927 (NAD 27) as currently required by the Mass Media Bureau of the FCC.

Ownership: WDCN Public Television Corp.

Began Operation: Station operating under Special Temporary Authority at 44.8-kw max. visual; no on-air date

Personnel:

Beth Curley, President & Chief Executive Officer.

Jim Ferguson, Chief Engineer.

Kevin Crane, Technology Director.

Charles Brumbelow, Vice President & Chief Financial Officer.

Harmon McBride, Program Manager.

Gary Shipley, Marketing Director.

Daniel Tidwell, Development Director.

Jim DeMarco, Production Director.

Hugh Brian O'Neill, Creative Services Director.

Jo Ann Scalf, Educational Services Director.

Kimberly Wonsay, Human Resources & Administration Director.

WETP-DT Sneedville Ch. 41

Licensee: East Tennessee Public Communications Corp., 1611 E. Magnolia Ave., Knoxville, TN 37917.

Studio: 1611 E. Magnolia Ave., Knoxville, TN 37917.

Mailing Address: 1611 E. Magnolia Ave., Knoxville, TN 37917.

Phones: 865-595-0220; 800-595-0220. **Fax:** 865-595-0300.

Email: jtindell@etptv.org **Web Site:** http://www.etptv.org

Technical Facilities: Channel No. 41 (632-638 MHz). Authorized power: 445-kw max. visual, aural. Antenna: 1859-ft above av. terrain, 565-ft. above ground, 3220-ft. above sea level.

Latitude 36° 22' 52"
Longitude 83° 10' 49"

Note: Latitude and longitude coordinates shown are based on the North American Datum of 1927 (NAD 27) as currently required by the Mass Media Bureau of the FCC.

Ownership: East Tennessee Public Communications Corp.

Began Operation: Station operating; no on-air date

Personnel:

Jim Tindell, President & General Manager.

Frank Miller, Vice President, Assistant General Manager, In-School Services Director.

Kurtis Allin, Chief Engineer.

Teresa James, Business Manager.

Robert Hutchison, Program Director.

Evelyn Clarke, Promotion Director.

Elaine Tomber, Development Director.

Russ Manning, Production Manager.

Cathy Wilson, Traffic Manager.

Christopher Smith, Public Service Director.

Vickie Lawson, Membership Manager.

Robert Bratton, Underwriting Director.

WETP-TV Sneedville Ch. 2

Licensee: East Tennessee Public Communications Corp., 1611 E. Magnolia Ave., Knoxville, TN 37917.

Studio: 1611 E. Magnolia Ave., Knoxville, TN 37917.

Mailing Address: 1611 E. Magnolia Ave., Knoxville, TN 37917.

Phones: 865-595-0220; 800-595-0220. **Fax:** 865-595-0300.

Email: jtindell@etptv.org **Web Site:** http://www.etptv.org

Technical Facilities: Channel No. 2 (54-60 MHz). Authorized power: 100-kw visual, 20-kw aural. Antenna: 1760-ft above av. terrain, 499-ft. above ground, 3178-ft. above sea level.

Latitude 36° 22' 52"
Longitude 83° 10' 48"

Transmitter: Approx. 10-mi. S of Sneedville.

Digital Facilities: Channel No. 41 (632-638 MHz). Power: 445-kw max. visual, aural. Antenna: 1859-ft above av. terrain, 565-ft. above ground, 3220-ft. above sea level.

Latitude 36° 22' 52"
Longitude 83° 10' 49"

FCC Digital File Number:

BMPEDT-20041025ADA. Granted: November 01, 2004.

Note: Latitude and longitude coordinates shown are based on the North American Datum of 1927 (NAD 27) as currently required by the Mass Media Bureau of the FCC.

Satellite Earth Station: Collins, 10-meter; SBS, Collins receivers.

Ownership: East Tennessee Public Communications Corp.

Began Operation: March 15, 1967.

Represented (legal): Robert S. Stone.

Personnel:

- Jim Tindell, President & General Manager.
- Frank Miller, Vice President, Assistant General Manager, In-School Services Director.
- Kurtis Allin, Chief Engineer.
- Teresa James, Business Manager.
- Robert Hutchison, Program Manager.
- Evelyn Clarke, Promotion Director.
- Elaine Tomber, Development Director.
- Russ Manning, Production Manager.
- Cathy Wilson, Traffic Manager.
- Christopher Smith, Public Service Director.
- Vickie Lawson, Membership Manager.
- Robert Bratton, Underwriting Director.

Ellen Neal, Production & Public Affairs Director.

**KACV-TV
Amarillo
Ch. 2**

Licensee: Amarillo Junior College District, PO Box 447, Amarillo, TX 79178.

Studio: 2408 S. Jackson, Amarillo, TX 79109.

Mailing Address: PO Box 447, Amarillo, TX 79178.

Phones: 806-371-5222; 806-371-5230. Fax: 806-371-5258.

Email: kacvtv@acbc.edu Web Site: http://www.kacv.org

Technical Facilities: Channel No. 2 (54-60 MHz). Authorized power: 100-kw visual, 10-kw aural. Antenna: 1315-ft above av. terrain, 1270-ft. above ground, 4702-ft. above sea level.

Latitude 35° 20' 33.0"
Longitude 101° 49' 20.5"

Transmitter: 2.2-mi. NNE of U.S. 87 & Givens Ave.

Digital Facilities: Channel No. 8 (180-186 MHz). Power: 5-kw visual. Antenna: 1703-ft above av. terrain, 1580-ft. above ground, 5002-ft. above sea level.

Latitude 35° 22' 30"
Longitude 101° 52' 56"

FCC Digital File Number: BMPEDT-20021114ABE. Granted: January 23, 2003.

Note: Latitude and longitude coordinates shown are based on the North American Datum of 1927 (NAD 27) as currently required by the Mass Media Bureau of the FCC.

Multichannel TV Sound: Stereo only.

Radio Stations(s): KACV-FM, 100 kw, 89.9 MHz, 1110-ft.

Ownership: Amarillo Junior College.

Began Operation: August 29, 1988.

Represented (legal): Cohn & Marks LLP.

Represented (engineering): Cohen Dippell & Everist PC.

Personnel:

- Joyce Herring, General Manager.
- Alan Greer, Business Manager.
- Bill Young, Program Director.
- Jill Frank, Promotion Director.
- Ellen Robertson Neal, Production & Public Affairs Director.
- Larry Gregg, Acting Chief Engineer.

**KLRU
Austin
Ch. 18**

Licensee: Capital of Texas Public Telecommunications Council, PO Box 7158, Austin, TX 78713.

Studio: 2504-B Whitis Ave., Austin, TX 78712.

Mailing Address: PO Box 7158, Austin, TX 78713.

Phone: 512-471-4811. Fax: 512-475-9090.

Email: info@ktru.org Web Site: http://www.ktru.org

Technical Facilities: Channel No. 18 (494-500 MHz). Authorized power: 1815.5-kw max. visual, 375.8-kw aural. Antenna: 1100-ft above av. terrain, 1184-ft. above ground, 2049-ft. above sea level.

Latitude 30° 19' 20"
Longitude 97° 48' 10"

Transmitter: Trall of the Madrones, 5-mi. W of Austin.

Digital Facilities: Channel No. 22 (518-524 MHz). Power: 700-kw max. visual. Antenna: 1173-ft above av. terrain, 1125-ft. above ground, 1960-ft. above sea level.

Latitude 30° 19' 19"
Longitude 97° 48' 12"

FCC Digital File Number: BMPEDT-20000501AIT. Granted: May 30, 2003.

Note: Latitude and longitude coordinates shown are based on the North American Datum of 1927 (NAD 27) as currently required by the Mass Media Bureau of the FCC.

Satellite Earth Station: Andrew, 10-meter C-band; Collins receivers.

Ownership: Capital of Texas Public Telecommunications Council.

Began Operation: May 3, 1979.

Represented (legal): Cohn & Marks LLP.

Personnel:

- Bill Stotesbery, President & Chief Executive Officer.
- David Kuipers, Chief Engineer.
- Pat Wertz, Vice President, Finance.
- Maria Rodriguez, Vice President, Programming.
- Maury Sullivan, Vice President, Marketing & Communications.
- Michael White, Traffic Manager.
- Linda Schmid, Vice President, Educational Services.
- Clifton McMorris, Membership Director.
- Julie Wright, Viewer Services.

**KLRU-DT
Austin
Ch. 22**

Licensee: Capital of Texas Public Telecommunications Council, PO Box 7158, Austin, TX 78713.

Studio: 2504-B Whitis Ave., Austin, TX 78712.

Mailing Address: PO Box 7158, Austin, TX 78713.

Phone: 512-471-4811. Fax: 512-475-9090.

Email: info@ktru.org Web Site: http://www.ktru.org

Technical Facilities: Channel No. 22 (518-524 MHz). Authorized power: 700-kw max. visual. Antenna: 1173-ft above av. terrain, 1125-ft. above ground, 1960-ft. above sea level.

Latitude 30° 19' 19"
Longitude 97° 48' 12"

Note: Latitude and longitude coordinates shown are based on the North American Datum of 1927 (NAD 27) as currently required by the Mass Media Bureau of the FCC.

Ownership: Capital of Texas Public Telecommunications Council.

Began Operation: Station operating; no on-air date.

Represented (legal): Cohn & Marks LLP.

Personnel:

- Bill Stotesbery, President & Chief Executive Officer.
- David Kuipers, Chief Engineer.
- Pat Wertz, Vice President, Finance.
- Maria Rodriguez, Vice President, Programming.
- Maury Sullivan, Vice President, Marketing & Communications.
- Michael White, Traffic Manager.
- Clifton McMorris, Membership Director.
- Linda Schmid, Vice President, Educational Services.
- Julie Wright, Viewer Services.

**KITU-DT
Beaumont
Ch. 33**

Licensee: Community Educational Television Inc., PO Box 721582, Houston, TX 77272.

Mailing Address: PO Box 721582, Houston, TX 77272.

Phone: 409-745-3434.

Web Site: http://www.communityedtv.org

Technical Facilities: Channel No. 33 (584-590 MHz). Authorized power: 500-kw max. visual. Antenna: 1024-ft above av. terrain, 1027-ft. above ground, 1050-ft. above sea level.

Latitude 30° 10' 41"
Longitude 93° 54' 26"

Note: Latitude and longitude coordinates shown are based on the North American Datum of 1927 (NAD 27) as currently required by the Mass Media Bureau of the FCC.

Ownership: Community Educational Television Inc.

Began Operation: Station operating; no on-air date

Personnel:

- Wayne Ozio, Station Manager & Chief Engineer.
- Jacqueline Orr, Production Coordinator.
- Harold White, Traffic Manager.
- Carol Tallent, Public Affairs Director.

**KITU-TV
Beaumont
Ch. 34**

Licensee: Community Educational Television Inc., PO Box 721582, Houston, TX 77272.

Studio: 11221 Interstate 10, Orange, TX 77630.

Mailing Address: PO Box 721582, Houston, TX 77272.

Texas

**KACV-DT
Amarillo
Ch. 8**

Licensee: Amarillo Junior College District, PO Box 447, Amarillo, TX 79178.

Studio: 2408 S. Jackson, Amarillo, TX 79109.

Mailing Address: PO Box 447, Amarillo, TX 79178.

Phones: 806-371-5222; 806-371-5230. Fax: 806-371-5258.

Email: kacvtv@acbc.edu Web Site: http://www.kacv.org

Technical Facilities: Channel No. 8 (180-186 MHz). Authorized power: 5-kw visual. Antenna: 1703-ft above av. terrain, 1580-ft. above ground, 5002-ft. above sea level.

Latitude 35° 22' 30"
Longitude 101° 52' 56"

Transmitter: 1.4-mi. NNE of U.S. 87 & Givens Ave.

Note: Latitude and longitude coordinates shown are based on the North American Datum of 1927 (NAD 27) as currently required by the Mass Media Bureau of the FCC.

Ownership: Amarillo Junior College.

Began Operation: April 1, 2004. Standard and High Definition.

Represented (engineering): Cohen Dippell & Everist PC.

Represented (legal): Cohn & Marks LLP.

Personnel:

- Joyce Herring, General Manager.
- Larry Gregg, Acting Chief Engineer.
- Alan Greer, Business Manager.
- Bill Young, Program Director.
- Jill Frank, Promotion Director.

Phone: 409-745-3434.

Email: cet@communityedtv.org Web Site: <http://www.communityedtv.org>

Technical Facilities: Channel No. 34 (590-596 MHz). Authorized power: 1175-kw max. visual, 117-kw aural. Antenna: 1025-ft above av. terrain, 1027-ft. above ground, 1047-ft. above sea level.

Latitude 30° 10' 41"
Longitude 93° 54' 26"

Transmitter: 1.15-mi. SW of Hwys. 1130 & 1136, near Vidor.

Digital Facilities: Channel No. 33 (584-590 MHz). Power: 500-kw max. visual. Antenna: 1024-ft above av. terrain, 1027-ft. above ground, 1050-ft. above sea level.

Latitude 30° 10' 41"
Longitude 93° 54' 26"

FCC Digital File Number:

BPEDT-19991029AGB. Granted: November 09, 2000.

Note: Latitude and longitude coordinates shown are based on the North American Datum of 1927 (NAD 27) as currently required by the Mass Media Bureau of the FCC.

Satellite Earth Stations: Comark; Wegener C-band; Sony KC-band; Scientific-Atlanta receivers.

Ownership: Community Educational Television Inc. Norman Juggert, Secy.-Dir.

Began Operation: June 20, 1986.

Personnel:

Wayne Ozio, Station Manager & Chief Engineer.

Jacqueline Orr, Production Coordinator.

Harold White, Traffic Manager.

Carol Tallent, Public Affairs Director.

KNCT Belton Ch. 46

Licensee: Central Texas College, PO Box 1800, Killeen, TX 76540-9990.

Studio: 6200 W. Central Texas Expwy., Killeen, TX 76549-4000.

Mailing Address: PO Box 1800, Killeen, TX 76540-9990.

Phone: 254-528-1176. Fax: 254-528-1850.

Email: max.rudolph@knct.org Web Site: <http://www.knct.org>

Technical Facilities: Channel No. 46 (662-668 MHz). Authorized power: 1480-kw max. visual, 148-kw aural. Antenna: 970-ft above av. terrain, 993-ft. above ground, 1009-ft. above sea level.

Latitude 30° 59' 12"
Longitude 97° 37' 47"

Transmitter: Ranch of A. E. Fant, S shore of Stillhouse Hollow Reservoir.

Digital Facilities: Channel No. 38 (614-620 MHz). Power: 200-kw max. visual. Antenna: 1181-ft above av. terrain, 1118-ft. above ground, 2044-ft. above sea level.

Latitude 30° 59' 08"
Longitude 97° 37' 51"

FCC Digital File Number:

BPEDT-20000420AAD. Granted: May 06, 2003.

Note: Latitude and longitude coordinates shown are based on the North American Datum of 1927 (NAD 27) as currently required by the Mass Media Bureau of the FCC.

Satellite Earth Station: RCA; Collins, 10-meter C-band; Collins receivers.

Radio Station(s): KNCT-FM.

Ownership: Central Texas College.

Began Operation: November 23, 1970.

Represented (legal): Arter & Hadden LLP.

Personnel:

Max Rudolph, General Manager.

Steve Sulzer, Chief Engineer.

Ruth Wedergren, Program Director.

Fred McNeilly, Promotions Director.

Christian Wohlfahrt, Production Manager.

Steve Benger, M/C Supervisor & Traffic Manager.

Pat McCray, Membership Director.

KNCT-DT Belton Ch. 38

Grantee: Central Texas College, PO Box 1800, Killeen, TX 76540.

Studio: 6200 W. Central Texas Expwy., Killeen, TX 76549.

Mailing Address: PO Box 1800, Killeen, TX 76540.

Phone: 254-528-1176. Fax: 254-528-1850.

Email: max.rudolph@knct.org Web Site: <http://www.knct.org>

Technical Facilities: Channel No. 38 (614-620 MHz). Authorized power: 200-kw max. visual. Antenna: 1181-ft above av. terrain, 1118-ft. above ground, 2044-ft. above sea level.

Latitude 30° 59' 08"
Longitude 97° 37' 51"

Note: Latitude and longitude coordinates shown are based on the North American Datum of 1927 (NAD 27) as currently required by the Mass Media Bureau of the FCC.

Radio Station(s): KNCT-FM.

Ownership: Central Texas College.

Began Operation: Station operating; no on-air date.

Personnel:

Max Rudolph, General Manager.

Steve Sulzer, Chief Engineer.

Ruth Wedergren, Program Director.

Fred McNeilly, Promotion Director.

Christian Wohlfahrt, Production Manager.

Steve Benger, M/C Supervisor & Traffic Manager.

Pat McCray, Membership Director.

KAMU-DT College Station Ch. 12

Licensee: Texas A & M University, 4244 TAMU, College Station, TX 77843.

KAMU-TV/DT/FM: Joe H. Moore Communication Center, 4244 TAMU, College Station, TX 77843.

Mailing Address: 4244 TAMU, Joe H. Moore Communication Center, 4244 TAMU, College Station, TX 77843.

Phone: 979-845-5611. Fax: 979-845-1643.

Email: jon.bennett@kamu.tamu.edu Web Site: <http://kamu.tamu.edu>

Technical Facilities: Channel No. 12 (204-210 MHz). Authorized power: 3.2-kw visual. Antenna: 344-ft above av. terrain, 344-ft. above ground, 659-ft. above sea level.

Latitude 30° 37' 47"
Longitude 96° 20' 33"

Transmitter: Hensel Park, Texas A & M U. campus.

Note: Latitude and longitude coordinates shown are based on the North American Datum of 1927 (NAD 27) as currently required by the Mass Media Bureau of the FCC.

Satellite Earth Stations: Comark; Vertex, 8.1-meter Ku-band; Andrew, 10-meter C-band; Standard Components receivers.

Ownership: Texas A & M U.

Began Operation: Station operating; no on-air date.

Personnel:

Dr. Rodney L. Zent, General Manager.

Anjel Vaughn, Assistant Director of Administration.

Jon P. Bennett, Station Manager & Program Director.

Wayne Pecena, Engineering Director.

Ken Nelson, Chief Engineer.

Elaine Hoyak, Development Director.

KAMU-TV College Station Ch. 15

Licensee: Texas A & M University, 4244 TAMU, College Station, TX 77843.

Studio: Joe H. Moore Communication Center, 4244 TAMU, College Station, TX 77843.

Mailing Address: 4244 TAMU, Joe H. Moore Communication Center, 4244 TAMU, College Station, TX 77843.

Phone: 979-845-5611. Fax: 979-845-1643.

Email: jon.bennett@kamu.tamu.edu Web Site: <http://kamu.tamu.edu>

Technical Facilities: Channel No. 15 (476-482 MHz). Authorized power: 23.3-kw max. & 22.9-kw horizontal visual, 2.32-kw & 2.29-kw horizontal aural. Antenna: 390-ft above av. terrain, 377-ft. above ground, 690-ft. above sea level.

Latitude 30° 37' 48"
Longitude 96° 20' 33"

Transmitter: Hensel Park, College Station.

Digital Facilities: Channel No. 12 (204-210 MHz). Power: 3.2-kw visual. Antenna: 344-ft above av. terrain, 344-ft. above ground, 659-ft. above sea level.

Latitude 30° 37' 47"
Longitude 96° 20' 33"

FCC Digital File Number:

BPEDT-20000411ABB. Granted: January 29, 2001.

Note: Latitude and longitude coordinates shown are based on the North American Datum of 1927 (NAD 27) as currently required by the Mass Media Bureau of the FCC.

Satellite Earth Stations: Comark; Vertex, 8.1-meter Ku-band; Andrew, 10-meter C-band; Standard Components receivers.

Radio Station(s): KAMU-FM (NPR).

Ownership: Texas A & M U.

Began Operation: February 15, 1970.

Personnel:

Dr. Rodney L. Zent, General Manager.

Anjel Vaughn, Assistant Director of Administration.

Jon P. Bennett, Station Manager & Program Director.

Ken Nelson, Chief Engineer.

Wayne Pecena, Engineering Director.

Elaine Hoyak, Development Director.

KEDT Corpus Christi Ch. 16

Licensee: South Texas Public Broadcasting System, 4455 S. Padre Island Dr., Suite 38, Corpus Christi, TX 78411.

Studio: 4455 S. Padre Island Dr., Suite 38, Corpus Christi, TX 78411.

Mailing Address: 4455 S. Padre Island Dr., Suite 38, Corpus Christi, TX 78411.

Phones: 361-855-2213; 800-307-5227. Fax: 361-855-3877.

Email: dejeanwhitney@kedt.org Web Site: <http://www.kedt.org>

Technical Facilities: Channel No. 16 (482-488 MHz). Authorized power: 1480-kw max. & 468-kw horizontal visual, 148-kw & 46.8-kw horizontal aural. Antenna: 970-ft above av. terrain, 996-ft. above ground, 1045-ft. above sea level.

Latitude 27° 39' 12"
Longitude 97° 33' 55"

Transmitter: NW corner of Chapman Ranch, 4.8-mi. SE of Petronila.

Digital Facilities: Channel No. 23 (524-530 MHz). Power: 200-kw max. visual, aural. Antenna: 896-ft above av. terrain, 886-ft. above ground, 935-ft. above sea level.

Latitude 27° 39' 20"
Longitude 97° 33' 55"

FCC Digital File Number:

BPEDT-20000303AAG. Granted: August 20, 2001.

Note: Latitude and longitude coordinates shown are based on the North American Datum of 1927 (NAD 27) as currently required by the Mass Media Bureau of the FCC.

Satellite Earth Stations: Harris; Andrew, 10-meter C-band; Microdyne, 3.7-meter C-band; Collins receivers.

Radio Stations(s): KEDT-FM, 100-kw, 90.3 MHz, 802-ft.

Ownership: South Texas Public Broadcasting System.

Began Operation: October 15, 1972.

Represented (legal): Schwartz, Woods & Miller.

Personnel:

Don Dunlap, President & General Manager.

Cody Blount, Operations & Engineering Director.

Myra Lombardo, Vice President of Administration.

Bill Clough, News Operations Director.

Stewart Jacoby, Program Director.

Jeff Felts, Production Manager.

Donna Frank, Educational Services Director.

Michelle Salazar, Traffic Coordinator.

**KEDT-DT
Corpus Christi
Ch. 23**

Grantee: South Texas Public Broadcasting System, 4455 S. Padre Island Dr., Suite 38, Corpus Christi, TX 78411.

Studio: 4455 S. Padre Island Dr., Suite 38, Corpus Christi, TX 78411.

Mailing Address: 4455 South Padre Island Dr., Suite 38, Corpus Christi, TX 78411.

Phones: 361-855-2213; 800-307-5227. Fax: 361-855-3877.

Email: dejeanwhitney@kedt.org Web Site: http://www.kedt.org

Technical Facilities: Channel No. 23 (524-530 MHz). Authorized power: 200-kw max. visual, aural. Antenna: 896-ft above av. terrain, 886-ft. above ground, 935-ft. above sea level.

Latitude	27°	39'	20"
Longitude	97°	33'	55"

Note: Latitude and longitude coordinates shown are based on the North American Datum of 1927 (NAD 27) as currently required by the Mass Media Bureau of the FCC.

Ownership: South Texas Public Broadcasting System.

Began Operation: Station operating under Special Temporary Authority at 50-kw max. visual; no on-air date

Personnel:

Don Dunlap, President & General Manager.

Myra Lombardo, Vice President of Administration.

Bill Clough, News Operations Director.

Cody Blount, Engineering & Operations Director.

Stewart Jacoby, Program Director.

Jeff Felts, Production Manager.

Donna Frank, Educational Services Director.

Michelle Salazar, Traffic Coordinator.

**KERA-DT
Dallas
Ch. 14**

Licensee: North Texas Public Broadcasting Inc., 3000 Harry Hines Blvd., Dallas, TX 75201.

Studio: 3000 Harry Hines Blvd., Dallas, TX 75201.

Mailing Address: 3000 Harry Hines Blvd., Dallas, TX 75201.

Phone: 214-871-1390. Fax: 214-754-0635.

Email: bryan@kera.org Web Site: http://www.kera.org/

Technical Facilities: Channel No. 14 (470-476 MHz). Authorized power: 475-kw max. visual. Antenna: 1640-ft above av. terrain, 1479-ft. above ground, 2277-ft. above sea level.

Latitude	32°	34'	43"
Longitude	96°	57'	12"

Transmitter: Approx. 0.7-mi. S of Cedar Hill.

Note: Latitude and longitude coordinates shown are based on the North American Datum of 1927 (NAD 27) as currently required by the Mass Media Bureau of the FCC.

Multichannel TV Sound: Stereo and separate audio program.

Satellite Earth Station: Andrew, 10-meter KC-band; General Instrument receivers.

Radio Stations(s): 90.1 FM.

Ownership: North Texas Public Broadcasting Inc.

Began Operation: December 1, 2000.

Represented (legal): Schwartz, Woods & Miller.

Represented (engineering): Cohen Dippel & Everist PC.

Personnel:

Mary Anne Alhadeff, President & Chief Executive Officer.

Kevin Martin, Executive Vice President & Chief Operations Officer.

Yoleffe Garcia, News Director.

Bill Ryan, Vice President, Technology.

Bill Young, Vice President, Programming.

Sharon Philippart, Vice President, Communications & Marketing.

Patricia Lyons, Vice President, Membership Development.

Debbie Diaz, Vice President, Corporate Development.

Deanna Collingwood, Interim Senior Vice President, Development.

Sylvia Komatsu, Senior Vice President, Content.

**KERA-TV
Dallas
Ch. 13**

Licensee: North Texas Public Broadcasting Inc., 3000 Harry Hines Blvd., Dallas, TX 75201.

Studio: 3000 Harry Hines Blvd., Dallas, TX 75201.

Mailing Address: 3000 Harry Hines Blvd., Dallas, TX 75201.

Phone: 214-871-1390. Fax: 214-754-0635.

Email: bryan@kera.org Web Site: http://www.kera.org

Technical Facilities: Channel No. 13 (210-216 MHz). Authorized power: 316-kw max. visual, aural. Antenna: 1708-ft above av. terrain, 1545-ft. above ground, 2344-ft. above sea level.

Latitude	32°	34'	43"
Longitude	96°	57'	12"

Digital Facilities: Channel No. 14 (470-476 MHz). Power: 475-kw max. visual. Antenna: 1640-ft above av. terrain, 1479-ft. above ground, 2277-ft. above sea level.

Latitude	32°	34'	43"
Longitude	96°	57'	12"

FCC Digital File Number:

BPEDT-980604KE. Granted: February 22, 1999.

Note: Latitude and longitude coordinates shown are based on the North American Datum of 1927 (NAD 27) as currently required by the Mass Media Bureau of the FCC.

Multichannel TV Sound: Stereo and separate audio program.

Satellite Earth Stations: Harris; Vertex, 6.1-meter Ku-band; Andrew, 10-meter C-band; United Satellite Systems, 3.8-meter C-band; Standard Communications, General Instrument receivers.

Radio Stations(s): KERA-FM, 95-kw, 90.1 MHz (No. 211).

News Service: AP.

Ownership: North Texas Public Broadcasting Inc.

Began Operation: September 11, 1960.

Represented (legal): Schwartz, Woods & Miller.

Personnel:

Mary Anne Alhadeff, President & Chief Executive Officer.

Kevin Martin, Executive Vice President & Chief Operations Officer.

Yoleffe Garcia, News Director.

Bill Ryan, Vice President, Technology.

Bill Young, Vice President, Programming.

Debbie Diaz, Vice President, Corporate Development.

Sharon Philippart, Vice President, Communications & Marketing.

Patricia Lyons, Vice President, Membership Development.

Deanna Collingwood, Interim Senior Vice President, Development.

Sylvia Komatsu, Senior Vice President, Content.

**KDTN
Denton
Ch. 2**

Licensee: Community Television Educators of DFW Inc., 4201 Pool Rd., Colleyville, TX 76034.

Studio: 3901 Hwy. 121 S, Bedford, TX 76021.

Mailing Address: 3901 Hwy. 121 S, Bedford, TX 76021.

Phone: 817-571-1229. Fax: 817-571-7458.

Technical Facilities: Channel No. 2 (54-60 MHz). Authorized power: 100-kw visual, 10-kw aural. Antenna: 1352-ft above av. terrain, 1158-ft. above ground, 1978-ft. above sea level.

Latitude	32°	35'	22"
Longitude	96°	58'	10"

Holds CP for change to 40-kw visual, 1774-ft above av. terrain, 1581-ft. above ground, 2399-ft. above sea level lat. 32° 35' 2", long. 96° 57' 48"; BMPET-20041216AAR.

Digital Facilities: Channel No. 43 (644-650 MHz). Power: 1000-kw max. visual, aural. Antenna: 1621-ft above av. terrain, 1474-ft. above ground, 2288-ft. above sea level.

Latitude	32°	32'	35"
Longitude	96°	57'	32"

FCC Digital File Number:

BMPEDT-20031212ABQ. Granted: January 15, 2004.

Note: Latitude and longitude coordinates shown are based on the North American Datum of 1927 (NAD 27) as currently required by the Mass Media Bureau of the FCC.

Satellite Earth Stations: Harris; Andrew, 10-meter C-band; United Satellite Systems, 4.5-meter C-band; Standard Communications, Scientific-Atlanta, General Instrument receivers.

Ownership: Community Television Educators of DFW Inc.

Began Operation: September 1, 1988. Sale to present owner by North Texas Public Broadcasting Inc. approved by FCC October 24, 2003.

Represented (legal): Koerner & Olender PC.

Personnel:

Gary Ferrell, Chief Executive Officer.

Rick J. Owen, Vice President & Chief Technology Officer.

Sam Cheng, Senior Vice President & Chief Financial Officer.

Evette Harris, Vice President & Marketing Director.

**KDTN-DT
Denton
Ch. 43**

Licensee: Community Television Educators of DFW Inc., 4201 Pool Rd., Colleyville, TX 76034.

Studio: 3901 Hwy. 121 S, Bedford, TX 76021.

Mailing Address: 3901 Hwy. 121 S, Bedford, TX 76021.

Phone: 817-571-1229. Fax: 817-571-7458.

Technical Facilities: Channel No. 43 (644-650 MHz). Authorized power: 1000-kw max. visual, aural. Antenna: 1621-ft above av. terrain, 1474-ft. above ground, 2288-ft. above sea level.

Latitude	32°	32'	35"
Longitude	96°	57'	32"

Note: Latitude and longitude coordinates shown are based on the North American Datum of 1927 (NAD 27) as currently required by the Mass Media Bureau of the FCC.

Ownership: Community Television Educators of DFW Inc.

Began Operation: August 12, 2004.

Represented (legal): Koerner & Olender PC.

Personnel:

Gary Ferrell, Chief Executive Officer.

Rick J. Owen, Vice President & Chief Technology Officer.

Sam Cheng, Senior Vice President & Chief Financial Officer.

Evette Harris, Vice President & Marketing Director.

KCOS El Paso Ch. 13

Licensee: El Paso Public Television Foundation, 500 W. University Ave., El Paso, TX 79968-0650.

Studio: Room 105, Education Bldg., U. of Texas, El Paso, TX 79968.

Mailing Address: 500 W. University Ave., El Paso, TX 79968-0650.

Phone: 915-747-6500. **Fax:** 915-747-6605.

Email: craig_brush@kcos.pbs.org **Web Site:** <http://www.kcostv.org>

Technical Facilities: Channel No. 13 (210-216 MHz). Authorized power: 229-kw & 195-kw horizontal visual, 22.9-kw & 19.5-kw horizontal aural. Antenna: 820-ft above av. terrain, 296-ft. above ground, 4916-ft. above sea level.

Latitude 31° 47' 17"
Longitude 106° 28' 46"

Transmitter: South slope of Franklin Mountain.

Digital Facilities: Channel No. 30 (566-572 MHz). Power: 393-kw max. visual, aural. Antenna: 741-ft above av. terrain, 151-ft. above ground, 4813-ft. above sea level.

Latitude 31° 47' 15"
Longitude 106° 28' 47"

FCC Digital File Number:

BMPEdT-20060619ABX. Granted: July 07, 2006.

Note: Latitude and longitude coordinates shown are based on the North American Datum of 1927 (NAD 27) as currently required by the Mass Media Bureau of the FCC.

Satellite Earth Stations: Harris; Collins, 10-meter C-band; Vertex, 4.6-meter Ku-band; Standard Communications receivers.

Ownership: El Paso Public Television Foundation.

Began Operation: August 18, 1978.

Represented (legal): Cohn & Marks LLP.

Personnel:

Craig A. Brush, President & General Manager.

David Echaniz, Vice President, Engineering & Facilities.

Jay Pilant, Assistant Engineering Director.

Barbara Hakim, Vice President, Business Affairs.

Mike Seymour, Program Manager.

Louis Moreno, Marketing Manager.

Jim Heiney, Promotion & Public Relations Director.

Leticia Alderete, Production Manager.

Trasheita Tyler, Traffic Manager.

KCOS-DT El Paso Ch. 30

Grantee: El Paso Public Television Foundation, 500 W. University Ave., El Paso, TX 79968-0650.

Studio: Education Bldg., U. of Texas, Room 105, El Paso, TX 79968.

Mailing Address: 500 W. University Ave., El Paso, TX 79968-0650.

Phone: 915-747-6500. **Fax:** 915-747-6605.

Email: craig_brush@kcos.pbs.org **Web Site:** <http://www.kcostv.org>

Technical Facilities: Channel No. 30 (566-572 MHz). Authorized power: 393-kw max. visual, aural. Antenna: 741-ft above av. terrain, 151-ft. above ground, 4813-ft. above sea level.

Latitude 31° 47' 15"
Longitude 106° 28' 47"

Note: Latitude and longitude coordinates shown are based on the North American Datum of 1927 (NAD 27) as currently required by the Mass Media Bureau of the FCC.

Ownership: El Paso Public Television Foundation.

Began Operation: Station operating under Special Temporary Authority at 393-kw max. visual; no on-air date

Personnel:

Craig Brush, President & General Manager.

David Echaniz, Vice President, Engineering & Facilities.

Jay Pilant, Assistant Engineering Director.

Barbara Hakim, Vice President, Business Affairs.

Mike Seymour, Program Manager.

Louis Moreno, Marketing Director.

Jim Heiney, Promotion & Public Relations Director.

Leticia Alderete, Production Manager.

Trasheita Tyler, Traffic Manager.

KSCE El Paso Ch. 38

Licensee: Ch. 38 Christian TV, 6400 Escondido Dr., El Paso, TX 79912.

Studio: 6400 Escondido Dr., El Paso, TX 79912.

Mailing Address: 6400 Escondido Dr., El Paso, TX 79912.

Phone: 915-585-8838. **Fax:** 915-585-8841.

Email: ksce@aol.com **Web Site:** <http://www.ksce.tv>

Technical Facilities: Channel No. 38 (614-620 MHz). Authorized power: 50.1-kw max. visual, 5.01-kw aural. Antenna: 1828-ft above av. terrain, 173-ft. above ground, 5907-ft. above sea level.

Latitude 31° 48' 55"
Longitude 106° 29' 17"

Holds CP for change to 1778-ft above av. terrain, 246-ft. above ground, 5850-ft. above sea level lat. 31° 48' 19", long. 106° 28' 59"; BPET-20031229AAL.

Digital Facilities: Channel No. 39 (320-626 MHz). Power: 50-kw max. visual. Antenna: 164-ft above av. terrain, 174-ft. above ground, 590-ft. above sea level.

Latitude 31° 48' 55"
Longitude 106° 29' 17"

FCC Digital File Number:

BPEDT-20000426AAL. Granted: August 21, 2001.

Note: Latitude and longitude coordinates shown are based on the North American Datum of 1927 (NAD 27) as currently required by the Mass Media Bureau of the FCC.

Ownership: Channel 38 Christian TV.

Began Operation: April 15, 1989.

Represented (legal): James L. Oyster.

Personnel:

Grace Rendall, General Manager.

George Ovalle, Traffic Manager.

KSCE-DT El Paso Ch. 39

Licensee: KSCE TV-38 Christian TV, 6400 Escondido, El Paso, TX 79912.

Studio: 6400 Escondido, El Paso, TX 79912.

Mailing Address: 6400 Escondido, El Paso, TX 79912.

Phone: 915-585-8838. **Fax:** 915-585-8841.

Email: ksce@aol.com **Web Site:** <http://www.ksce.tv>

Technical Facilities: Channel No. 39 (320-626 MHz). Authorized power: 50-kw max. visual. Antenna: 164-ft above av. terrain, 174-ft. above ground, 590-ft. above sea level.

Latitude 31° 48' 55"
Longitude 106° 29' 17"

Requests modification of CP for change to 1827-ft above av. terrain, 299-ft. above ground, 5902-ft. above sea level lat. 31° 48' 19", long. 106° 28' 59"; BMPEdT-20060629AAR.

Note: Latitude and longitude coordinates shown are based on the North American Datum of 1927 (NAD 27) as currently required by the Mass Media Bureau of the FCC.

Ownership: Channel 38 Christian TV.

Began Operation: Station operating; no on-air date.

Personnel:

Grace Rendall, General Manager.

George Ovalle, Traffic Manager.

KLTJ Galveston Ch. 22

Licensee: Community TV Educators of Texas Inc., 3901 Hwy. 121 S, Bedford, TX 76021.

Studio: 1050 Gemini St., Houston, TX 77058.

Mailing Address: 1050 Gemini St., Houston, TX 77058.

Phone: 281-212-1022.

Technical Facilities: Channel No. 22 (518-524 MHz). Authorized power: 5000-kw max. visual, 500-kw aural. Antenna: 1857-ft above av. terrain, 1847-ft. above ground, 1870-ft. above sea level.

Latitude 29° 17' 56"
Longitude 95° 14' 11"

Transmitter: 8-mi. S of Alvin, 4-mi. SE of Stringtown Rd. & Hwy. 35.

Digital Facilities: Channel No. 23 (524-530 MHz). Power: 2-kw max. visual, aural. Antenna: 1900-ft above av. terrain, 1883-ft. above ground, 1960-ft. above sea level.

Latitude 29° 34' 15"
Longitude 95° 30' 37"

FCC Digital File Number:

BMPEdT-20060519ABG. Granted: July 11, 2006.

Note: Latitude and longitude coordinates shown are based on the North American Datum of 1927 (NAD 27) as currently required by the Mass Media Bureau of the FCC.

Ownership: Word of God Fellowship Inc.

Began Operation: July 24, 1989. Sale to present owner by Go Inc. approved by FCC October 18, 1999.

Personnel:

Scott Thomas, General Manager.

Andrew Bless, Station Manager.

Leo Lesaca, Sales & Program Director.

Nathan Williams, Operations Manager.

Linda Leon, Traffic Manager.

KLTJ-DT Galveston Ch. 23

Grantee: Community TV Educators of Texas Inc., 3901 Hwy. 121 S, Bedford, TX 76021.

Studio: 1050 Gemini St., Houston, TX 77058.

Mailing Address: 1050 Gemini St., Houston, TX 77058.

Phone: 281-212-1022.

Technical Facilities: Channel No. 23 (524-530 MHz). Authorized power: 2-kw max. visual, aural. Antenna: 1900-ft above av. terrain, 1883-ft. above ground, 1960-ft. above sea level.

Latitude 29° 34' 15"
Longitude 95° 30' 37"

Note: Latitude and longitude coordinates shown are based on the North American Datum of 1927 (NAD 27) as currently required by the Mass Media Bureau of the FCC.

Ownership: Word of God Fellowship Inc.

Began Operation: Station operating under Special Temporary Authority at 4.54-kw max. visual; no on-air date.

Personnel:

Scott Thomas, General Manager.

Andrew Bless, Station Manager.

Nathan Williams, Operations Manager.

Leo Lesaca, Sales & Program Director.

Linda Leon, Traffic Manager.

**KLUJ-TV
Harlingen
Ch. 44**

Licensee: Community Educational Television Inc., 1920 Al Conaway Dr., Harlingen, TX 78550.

Studio: 1920 Al Conaway Dr., Suite 117, Harlingen, TX 78550.

Mailing Address: PO Box 721582, Houston, TX 77272.

Phone: 956-425-4225. Fax: 956-412-1740.

Email: kluftv@xanadu2.net

Technical Facilities: Channel No. 44 (650-656 MHz). Authorized power: 1738-kw max. visual, 174-kw aural. Antenna: 971-ft above av. terrain, 972-ft. above ground, 1017-ft. above sea level.

Latitude 26° 13' 00"
Longitude 97° 46' 48"

Transmitter: 1.5-mi. WSW of intersection of Wilson Tract & Primera Rd., near Primera.

Digital Facilities: Channel No. 34 (590-596 MHz). Power: 45-kw max. visual, aural. Antenna: 928-ft above av. terrain, 928-ft. above ground, 978-ft. above sea level.

Latitude 26° 13' 00"
Longitude 97° 46' 48"

FCC Digital File Number: BPEDT-19991021ABU. (pending).

Note: Latitude and longitude coordinates shown are based on the North American Datum of 1927 (NAD 27) as currently required by the Mass Media Bureau of the FCC.

Satellite Earth Station: Ampex; Vertex, 6-meter KC-band; Standard Agile Omni receivers.

Ownership: Community Educational Television Inc.

Began Operation: June 25, 1984.

Represented (legal): Colby M. May.

Personnel:

Margie Gonzales, Station Manager.

Harry Thielemann, Chief Engineer.

Naomi Chapa, Public Relations Director.

**KMBH
Harlingen
Ch. 60**

Licensee: RGV Educational Broadcasting Inc., PO Box 2147, Harlingen, TX 78551.

Studio: 1701 Tennessee Ave., Harlingen, TX 78550.

Mailing Address: PO Box 2147, Harlingen, TX 78551.

Phone: 956-421-4111. Fax: 956-421-4150.

Email: rgveduca@aol.com **Web Site:** http://www.kmbh.org

Technical Facilities: Channel No. 60 (746-752 MHz). Authorized power: 2257.93-kw max. visual, 225.79-kw aural. Antenna: 1221-ft above av. terrain, 1244-ft. above ground, 1774-ft. above sea level.

Latitude 26° 07' 14"
Longitude 97° 49' 18"

Transmitter: Hwy. 506, 2-mi. S of La Feria.

Digital Facilities: Channel No. 38 (614-620 MHz). Power: 1000-kw max. visual. Antenna: 1134-ft above av. terrain, 1130-ft. above ground, 1182-ft. above sea level.

Latitude 26° 07' 14"
Longitude 97° 49' 18"

FCC Digital File Number: BMPEdT-20000501AEU. Granted: April 11, 2003.

Note: Latitude and longitude coordinates shown are based on the North American Datum of 1927 (NAD 27) as currently required by the Mass Media Bureau of the FCC.

Satellite Earth Stations: SatCom, 5-meter C-band; Comtech, 5-meter C-band; Scientific-Atlanta, Microdyne receivers.

Radio Stations(s): KMBH-FM, 3-kw, 88.9 MHz, 298-ft.

News Service: NPR.

Ownership: RGV Educational Broadcasting Inc.

Began Operation: Station operating; no on-air date.

Represented (legal): Ross & Hardies.

Represented (engineering): W. K. Associates.

Personnel:

Pedro Briseno, President & General Manager.

John Ross, Chief Engineer.

Dianna Lee Alcalde, Business Manager.

Astrid Valderas, Membership Manager.

Claudia Saenz, Underwriting.

Xavier Alegria, TV Producer.

**KMBH-DT
Harlingen
Ch. 38**

Licensee: RGV Educational Broadcasting Inc., PO Box 2147, Harlingen, TX 78551.

Studio: 1701 Tennessee Ave., Harlingen, TX 78550.

Mailing Address: PO Box 2147, Harlingen, TX 78551.

Phone: 956-421-4111. Fax: 956-421-4150.

Email: rgveduca@aol.com **Web Site:** http://www.kmbh.org

Technical Facilities: Channel No. 38 (614-620 MHz). Authorized power: 1000-kw max. visual. Antenna: 1134-ft above av. terrain, 1130-ft. above ground, 1182-ft. above sea level.

Latitude 26° 07' 14"
Longitude 97° 49' 18"

Note: Latitude and longitude coordinates shown are based on the North American Datum of 1927 (NAD 27) as currently required by the Mass Media Bureau of the FCC.

Ownership: RGV Educational Broadcasting Inc.

Began Operation: Station operating; no on-air date.

Personnel:

Pedro Briseno, President & General Manager.

John Ross, Chief Engineer.

Dianna Alcalde, Business Manager.

Xavier Alegria, TV Producer.

Claudia Saenz, Underwriter.

Astrid Valderas, Membership Manager.

**KETH-DT
Houston
Ch. 24**

Licensee: Community Educational Television Inc., PO Box 721582, Houston, TX 77272.

Studio: 10902 S. Wilcrest Dr., Houston, TX 77099.

Mailing Address: 10902 S. Wilcrest Dr., Houston, TX 77099.

Phone: 281-561-5828. Fax: 281-561-9793.

Email: kethtraffic@communityedtv.org **Web Site:** http://www.communityedtv.org/keth

Technical Facilities: Channel No. 24 (530-536 MHz). Authorized power: 900-kw max. visual, aural. Antenna: 1900-ft above av. terrain, 1883-ft. above ground, 1960-ft. above sea level.

Latitude 29° 34' 15"
Longitude 95° 30' 37"

Note: Latitude and longitude coordinates shown are based on the North American Datum of 1927 (NAD 27) as currently required by the Mass Media Bureau of the FCC.

Ownership: Community Educational Television Inc.

Began Operation: Station operating; no on-air date

Personnel:

Laura Hanks, Operations Manager.

Rod Hardy, Chief Engineer.

Brenda Wilkes, Production Manager.

Heather Hammond, Traffic Manager.

**KETH-TV
Houston
Ch. 14**

Licensee: Community Educational Television Inc., 10902 S. Wilcrest, Houston, TX 77099.

Studio: 10902 S. Wilcrest Dr., Houston, TX 77099.

Mailing Address: 10902 S. Wilcrest Dr., Houston, TX 77099.

Phone: 281-561-5828. Fax: 281-561-9793.

Email: kethtraffic@communityedtv.org **Web Site:** http://www.communityedtv.org/keth

Technical Facilities: Channel No. 14 (470-476 MHz). Authorized power: 4457-kw max. visual, 445.7-kw aural. Antenna: 1437-ft above av. terrain, 1414-ft. above ground, 1489-ft. above sea level.

Latitude 29° 33' 25"
Longitude 95° 30' 04"

Transmitter: 3101 Senior Rd.

Digital Facilities: Channel No. 24 (530-536 MHz). Power: 900-kw max. visual, aural. Antenna: 1900-ft above av. terrain, 1883-ft. above ground, 1960-ft. above sea level.

Latitude 29° 34' 15"
Longitude 95° 30' 37"

FCC Digital File Number: BPEDT-20000103AAS. Granted: January 26, 2001.

Note: Latitude and longitude coordinates shown are based on the North American Datum of 1927 (NAD 27) as currently required by the Mass Media Bureau of the FCC.

Satellite Earth Station: Townsend; Vertex, 6-meter C-band; Wegener receivers.

Ownership: Community Educational Television Inc.

Began Operation: July 16, 1987.

Personnel:

Laura Hanks, Operations Manager.

Rod Hardy, Chief Engineer.

Brenda Wilkes, Productions Manager.

Heather Hammond, Traffic Manager.

**KUHT
Houston
Ch. 8**

Licensee: U. of Houston System, 4343 Elgin St., Houston, TX 77204.

Studio: 4343 Elgin St., Houston, TX 77204-0008.

Mailing Address: 4343 Elgin St., Houston, TX 77204-0008.

Phone: 713-748-8888. Fax: 713-743-8867.

Email: jhesse@houstonpbs.org **Web Site:** http://www.houstonpbs.org

Technical Facilities: Channel No. 8 (180-186 MHz). Authorized power: 316-kw visual, 69.52-kw aural. Antenna: 1851-ft above av. terrain, 1970-ft. above ground, 1916-ft. above sea level.

Latitude 29° 34' 28"
Longitude 95° 29' 37"

Transmitter: 4-mi. SE of Missouri City.

Digital Facilities: Channel No. 9 (186-192 MHz). Power: 8.4-kw visual. Antenna: 1850-ft above av. terrain, 1841-ft. above ground, 1916-ft. above sea level.

Latitude 29° 34' 28"
Longitude 95° 29' 37"

FCC Digital File Number: BPEDT-990113KF. Granted: June 11, 1999.

Note: Latitude and longitude coordinates shown are based on the North American Datum of 1927 (NAD 27) as currently required by the Mass Media Bureau of the FCC.

Multichannel TV Sound: Stereo and separate audio program.

Satellite Earth Station: Harris; Andrew, 10-meter KC-band; Vertex, Scientific-Atlanta, Harris receivers.

Radio Stations(s): KUHF, 100-kw, 88.7 MHz (No. 204), 1750-ft.

News Services: NPR, APRN.

Ownership: U. of Houston.

Began Operation: May 12, 1953.

Represented (legal): Dow, Lohnes & Albertson PLLC.

Personnel:

John Hesse, General Manager.

Steve Pyndus, Operations Director.

Marty Kirkland, Engineering Director.

Bill Anderson, Chief Engineer.

Georgeann Smith, Business & Finance Director.

Ken Lawrence, Program Director.

Gary Nilson, On-Air Promotion Manager.

Francisco Castro, Production Manager.

Debra Collins, Development Director.

Lorraine Baylous, Traffic Coordinator.

KUHT-DT Houston Ch. 9

Licensee: U. of Houston System, 4343 Elgin St., Houston, TX 77204.

Studio: 4343 Elgin St., Houston, TX 77204.

Mailing Address: 4343 Elgin St., Houston, TX 77204.

Phone: 713-746-8888. **Fax:** 713-743-8867.

Email: jhesse@houstonpbs.org **Web Site:** <http://www.houstonpbs.org>

Technical Facilities: Channel No. 9 (186-192 MHz). Authorized power: 8.4-kw visual. Antenna: 1850-ft above av. terrain, 1841-ft. above ground, 1916-ft. above sea level.

Latitude 29° 34' 28"
Longitude 95° 29' 37"

Transmitter: 4-mi. SE of Missouri City.

Note: Latitude and longitude coordinates shown are based on the North American Datum of 1927 (NAD 27) as currently required by the Mass Media Bureau of the FCC.

Ownership: U. of Houston.

Began Operation: May 1, 2001.

Represented (legal): Dow, Lohnes & Albertson PLLC.

Represented (engineering): Kessler & Gehman Associates Inc.

Personnel:

John Hesse, General Manager.

Steve Pyndus, Operations Director.

Marty Kirkland, Engineering Director.

Bill Anderson, Chief Engineer.

Georgeann Smith, Business & Finance Director.

Ken Lawrence, Program Director.

Gary Nilson, On-Air Promotion Manager.

Francisco Castro, Production Manager.

Debra Collins, Development Director.

Lorraine Baylous, Traffic Manager.

KTXT-DT Lubbock Ch. 39

Licensee: Texas Tech U., PO Box 42161, Lubbock, TX 79409.

Studio: 17th & Indiana, Lubbock, TX 79409.

Mailing Address: PO Box 42161, Lubbock, TX 79409.

Phone: 806-742-2209. **Fax:** 806-742-1274.

Email: pat.cates@ttu.edu **Web Site:** <http://www.kxt.org>

Technical Facilities: Channel No. 39 (320-626 MHz). Authorized power: 890-kw max. visual. Antenna: 469-ft above av. terrain, 476-ft. above ground, 3701-ft. above sea level.

Latitude 33° 34' 55"
Longitude 101° 53' 25"

Transmitter: Texas Tech U. campus.

Note: Latitude and longitude coordinates shown are based on the North American Datum of 1927 (NAD 27) as currently required by the Mass Media Bureau of the FCC.

Ownership: Texas Tech U.

Began Operation: Station operating; no on-air date.

Personnel:

Pat Cates, General Manager.

Patricia Guy, Promotion Director.

Tim Chambers, Development Manager.

Sheryl Headlee, Traffic Manager.

Eric Voyles, Accountant.

Martin Quintero, Chief Engineer.

Michelle Dillard, Program Manager.

KTXT-TV Lubbock Ch. 5

Licensee: Texas Tech U., PO Box 42161, Lubbock, TX 79409-2161.

Studio: Texas Tech Campus, 17th & Indiana, Lubbock, TX 79409.

Mailing Address: PO Box 42161, Lubbock, TX 79409.

Phone: 806-742-2209. **Fax:** 806-742-1274.

Email: pat.cates@ttu.edu **Web Site:** <http://www.kxt.org>

Technical Facilities: Channel No. 5 (76-82 MHz). Authorized power: 100-kw visual, 25-kw aural. Antenna: 801-ft above av. terrain, 817-ft. above ground, 4042-ft. above sea level.

Latitude 33° 34' 55"
Longitude 101° 53' 25"

Transmitter: Texas Tech campus.

Digital Facilities: Channel No. 39 (320-626 MHz). Power: 890-kw max. visual. Antenna: 469-ft above av. terrain, 476-ft. above ground, 3701-ft. above sea level.

Latitude 33° 34' 55"
Longitude 101° 53' 25"

FCC Digital File Number: BPEDT-20000418AAJ. Granted: January 29, 2001.

Note: Latitude and longitude coordinates shown are based on the North American Datum of 1927 (NAD 27) as currently required by the Mass Media Bureau of the FCC.

Satellite Earth Station: Harris; Collins, 10-meter; Westinghouse, DX Engineering, Collins, Apollo receivers.

Radio Stations(s): KTXF-FM, 10-kw, 88.1 MHz (No. 201), KOHM-FM, 10-kw, 89.1 MHz.

Ownership: Texas Tech U.

Began Operation: October 16, 1962.

Personnel:

Pat Cates, General Manager.

Martin Quintero, Chief Engineer.

Michelle Dillard, Program Manager.

Patricia Guy, Promotion Director.

Tim Chambers, Development Manager.

Sheryl Headlee, Traffic Manager.

Eric Voyles, Accountant.

KPBT-DT Odessa Ch. 22

Licensee: Permian Basin Public Telecommunications Inc., 550 W. Texas Ave., Suite 800, Midland, TX 79764.

Studio: 302 E. 29th St., Odessa, TX 79762.

Mailing Address: PO Box 8940, Midland, TX 79708-8940.

Phone: 432-580-0036. **Fax:** 432-334-3756.

Email: kpbt@kpbt.org **Web Site:** <http://www.kpbt.org>

Technical Facilities: Channel No. 22 (518-524 MHz). Authorized power: 50-kw max. visual. Antenna: 262-ft above av. terrain, 276-ft. above ground, 3189-ft. above sea level.

Latitude 31° 51' 58"
Longitude 102° 22' 48"

Transmitter: 201 University Blvd.

Note: Latitude and longitude coordinates shown are based on the North American Datum of 1927 (NAD 27) as currently required by the Mass Media Bureau of the FCC.

Ownership: Permian Basin Public Telecommunications Inc.

Began Operation: Station operating; no on-air date.

Represented (legal): Cohn & Marks LLP.

Personnel:

Daphne Dowdy, General Manager.

Al Harris, Chief Engineer.

Amy Lynch, Program Director & Traffic Manager.

Chuck Hornung, Ready-To-Learn Director.

KPBT-TV Odessa Ch. 36

Licensee: Permian Basin Public Telecommunications Inc., 550 W. Texas Ave., Suite 800, Midland, TX 79764.

Studio: 302 E. 29th St., Odessa, TX 79762.

Mailing Address: PO Box 8940, Midland, TX 79708-8940.

Phone: 432-580-0036. **Fax:** 432-334-3756.

Email: kpbt@kpbt.org **Web Site:** <http://www.kpbt.org>

Technical Facilities: Channel No. 36 (602-608 MHz). Authorized power: 515-kw max. visual, 51.5-kw aural. Antenna: 307-ft above av. terrain, 317-ft. above ground, 3207-ft. above sea level.

Latitude 31° 51' 59"
Longitude 102° 22' 50"

Transmitter: 201 W. University Blvd., Odessa.

Digital Facilities: Channel No. 22 (518-524 MHz). Power: 50-kw max. visual. Antenna: 262-ft above av. terrain, 276-ft. above ground, 3189-ft. above sea level.

Latitude 31° 51' 58"
Longitude 102° 22' 48"

FCC Digital File Number: BNPEDT-20030212AAR. Granted: March 11, 2003.

Note: Latitude and longitude coordinates shown are based on the North American Datum of 1927 (NAD 27) as currently required by the Mass Media Bureau of the FCC.

Satellite Earth Station: SatCom, 7-meter C-band.

Radio Stations(s): KOCV-FM, 5-kw, 91.3 MHz, 300-ft.

Ownership: Permian Basin Public Telecommunications Inc.

Began Operation: March 24, 1986. Sale to present owner by Ector County Independent School District approved by FCC November 22, 2005. Sale to Ector County Independent School District from Odessa Junior College District approved by FCC January 14, 2004.

Represented (legal): Cohn & Marks LLP.

Personnel:

Daphne Dowdy, General Manager.

Al Harris, Chief Engineer.

Amy Lynch, Program Director & Traffic Manager.

Chuck Hornung, Ready-To-Learn Director.

KHCE-DT San Antonio Ch. 16

Licensee: San Antonio Community Educational TV Inc., PO Box 721582, Houston, TX 77272.

Studio: 15533 Capital Port Dr., San Antonio, TX 78249.

Texas — Public/ETV Stations

Mailing Address: PO Box 691246, San Antonio, TX 78269.

Phone: 210-479-0123. **Fax:** 210-492-5679.

Email: drogers@khce.org **Web Site:** http://www.khce.org

Technical Facilities: Channel No. 16 (482-488 MHz). Authorized power: 500-kw max. visual. Antenna: 1007-ft above av. terrain, 1001-ft. above ground, 1541-ft. above sea level.

Latitude 29° 17' 24"
Longitude 98° 15' 20"

Transmitter: 1.8-mi. ENE of intersection of SR 1604 & U.S. Rte. 181, near Elmendorf.

Note: Latitude and longitude coordinates shown are based on the North American Datum of 1927 (NAD 27) as currently required by the Mass Media Bureau of the FCC.

Ownership: San Antonio Community Educational TV Inc.

Began Operation: March 1, 2005.

Personnel:

Dorcas Rogers, Station Manager.

Adam Mendez, Traffic & Operations Manager.

Javier Moreno, Program Director.

Jessica Mathews, Production Manager.

Eddie Gonzales, Public Affairs Director.

KHCE-TV San Antonio Ch. 23

Licensee: San Antonio Community Educational TV Inc., PO Box 721582, Houston, TX 77272.

Studio: 15533 Capital Port Dr., San Antonio, TX 78249.

Mailing Address: PO Box 691246, San Antonio, TX 78269.

Phone: 210-479-0123. **Fax:** 210-492-5679.

Email: drogers@khce.org **Web Site:** http://www.khce.org

Technical Facilities: Channel No. 23 (524-530 MHz). Authorized power: 2032-kw max. visual. Antenna: 1073-ft above av. terrain, 1066-ft. above ground, 1604-ft. above sea level.

Latitude 29° 17' 24"
Longitude 98° 15' 20"

Transmitter: 1.8-mi. ENE of intersection of SR 1604 & U.S. Rte. 181, near Elmendorf.

Digital Facilities: Channel No. 16 (482-488 MHz). Power: 500-kw max. visual. Antenna: 1007-ft above av. terrain, 1001-ft. above ground, 1541-ft. above sea level.

Latitude 29° 17' 24"
Longitude 98° 15' 20"

FCC Digital File Number:

BPEDT-20000428ACF. Granted: May 14, 2004.

Note: Latitude and longitude coordinates shown are based on the North American Datum of 1927 (NAD 27) as currently required by the Mass Media Bureau of the FCC.

Ownership: San Antonio Community Educational TV Inc.

Began Operation: July 9, 1989.

Personnel:

Dorcas Rogers, Station Manager.

Adam Mendez, Traffic & Operations Manager.

Javier Moreno, Program Director.

Jessica Mathews, Production Manager.

Eddie Gonzales, Public Affairs Director.

KLRN San Antonio Ch. 9

Licensee: Alamo Public Telecommunications Council, PO Box 9, San Antonio, TX 78291-0009.

Studio: 501 Broadway, San Antonio, TX 78215.

Mailing Address: PO Box 9, San Antonio, TX 78291-0009.

Phone: 210-270-9000. **Fax:** 210-270-9078.

Email: info@klm.org **Web Site:** http://www.klm.org

Technical Facilities: Channel No. 9 (186-192 MHz). Authorized power: 302-kw visual, 30.8-kw aural. Antenna: 930-ft above av. terrain, 1051-ft. above ground, 1541-ft. above sea level.

Latitude 29° 19' 33"
Longitude 98° 21' 25"

Transmitter: Calaveras Lake at 9445 S. Foster Rd., San Antonio.

Digital Facilities: Channel No. 8 (180-186 MHz). Power: 8.3-kw visual. Antenna: 848-ft above av. terrain, 916-ft. above ground, 1411-ft. above sea level.

Latitude 29° 19' 38.1"
Longitude 98° 21' 17"

FCC Digital File Number:

BPCDT-20011126AAZ. Granted: January 30, 2002.

Note: Latitude and longitude coordinates shown are based on the North American Datum of 1927 (NAD 27) as currently required by the Mass Media Bureau of the FCC.

Multichannel TV Sound: Stereo and separate audio program.

Satellite Earth Station: Harris; SatCom, 7-meter C-band; Standard Communications, Scientific-Atlanta receivers.

Ownership: Alamo Public Telecommunications Council.

Began Operation: September 10, 1962.

Represented (legal): Cohn & Marks LLP.

Personnel:

Joanne Winik, President & General Manager.

Lewis Miller, Vice President, Engineering.

Patrick A. Lopez, Vice President, Financial.

Charles Vaughn, Senior Vice President, Telecommunications & Programming.

Julie Feuerbacher, Vice President, Marketing.

Lisa McGrath, Vice President, Education.

Ellen Evans, Public Relations Director.

KLRN-DT San Antonio Ch. 8

Licensee: Alamo Public Telecommunications Council, PO Box 9, San Antonio, TX 78291-0009.

Studio: 501 Broadway, San Antonio, TX 78215.

Mailing Address: PO Box 9, San Antonio, TX 78291-0009.

Phone: 210-270-9000. **Fax:** 210-270-9078.

Email: info@klm.org **Web Site:** http://www.klm.org

Technical Facilities: Channel No. 8 (180-186 MHz). Authorized power: 8.3-kw visual. Antenna: 846-ft above av. terrain, 916-ft. above ground, 1411-ft. above sea level.

Latitude 29° 19' 38.1"
Longitude 98° 21' 17"

Note: Latitude and longitude coordinates shown are based on the North American Datum of 1927 (NAD 27) as currently required by the Mass Media Bureau of the FCC.

Satellite Earth Station: Harris; SatCom, 7-meter C-band; Standard Communications, Scientific-Atlanta receivers.

Ownership: Alamo Public Telecommunications Council.

Began Operation: Station operating; no on-air date.

Represented (legal): Cohn & Marks LLP.

Personnel:

Joanne Winik, President & General Manager.

Lewis Miller, Vice President, Engineering.

Patrick A. Lopez, Vice President, Financial.

Charles Vaughn, Senior Vice President, Telecommunications & Programming.

Julie Feuerbacher, Vice President, Marketing.

Lisa McGrath, Vice President, Education.

Ellen Evans, Public Relations Director.

KWBU-DT Waco Ch. 20

Licensee: Brazos Valley Public Broadcasting Foundation, PO Box 97296, Waco, TX 76798.

Studio: Castellaw Communications Bldg., One Bear Place, Suite 92796, Waco, TX 76798-7296.

Mailing Address: 500 Speight Ave, Suite 97296, Waco, TX 76798.

Phone: 254-710-3472. **Fax:** 254-710-3874.

Email: clare@kwbu.org **Web Site:** http://www.kwbu.org/tv

Technical Facilities: Channel No. 20 (506-512 MHz). Authorized power: 700-kw max. visual, aural. Antenna: 1047-ft above av. terrain, 959-ft. above ground, 1719-ft. above sea level.

Latitude 31° 19' 17"
Longitude 97° 20' 40"

Note: Latitude and longitude coordinates shown are based on the North American Datum of 1927 (NAD 27) as currently required by the Mass Media Bureau of the FCC.

Ownership: Brazos Valley Public Broadcasting Foundation.

Began Operation: Station operating under Special Temporary Authority at 93-kw max. visual; no on-air date.

Personnel:

Polly Anderson, President & Chief Executive Officer.

Clare Paul, Station Manager.

Kristi Schlee, Corporate Support Director.

Anthony Poole, Chief Engineer.

Glenda Moss, Business Manager.

Nan Holmes, Vice President, Major Giving & Special Projects.

Barbara Hunter, Membership Director.

KWBU-TV Waco Ch. 34

Licensee: Brazos Valley Public Broadcasting Foundation, PO Box 97296, Waco, TX 76798.

Studio: Castellaw Communications Bldg., One Bear Place, Suite 92796, Waco, TX 76798-7296.

Mailing Address: 500 Speight Ave., Suite 97296, Waco, TX 76798.

Phone: 254-710-3472. **Fax:** 254-710-3874.

Email: clare@kwbu.org **Web Site:** http://www.kwbu.org/tv

Technical Facilities: Channel No. 34 (590-596 MHz). Authorized power: 1950-kw max. visual. Antenna: 1046-ft above av. terrain, 959-ft. above ground, 1718-ft. above sea level.

Latitude 31° 19' 17"
Longitude 97° 20' 40"

Transmitter: to 1.4-mi. N of Moody on FM 2113.

Digital Facilities: Channel No. 20 (506-512 MHz). Power: 700-kw max. visual, aural. Antenna: 1047-ft above av. terrain, 959-ft. above ground, 1719-ft. above sea level.

Latitude 31° 19' 17"
Longitude 97° 20' 40"

FCC Digital File Number:

BMPEDT-20050412ACB. Granted: April 20, 2005.

Note: Latitude and longitude coordinates shown are based on the North American Datum of 1927 (NAD 27) as currently required by the Mass Media Bureau of the FCC.

Radio Station(s): KWBU-FM, 103.3 MHz.

Ownership: Brazos Valley Public Broadcasting Foundation. Larry Brumley, Pres.

Began Operation: May 22, 1989.

Represented (legal): Leventhal, Senter & Lerman PLLC.

Personnel:

Polly Anderson, President & Chief Executive Officer.

Clare Paul, Station Manager.

Kristi Schlee, Corporate Support Director.
 Glenda Moss, Business Manager.
 Barbara Hunter, Membership Director.
 Nan Holmes, Vice President, Major Giving & Special Projects.
 Anthony Poole, Chief Engineer.

Utah

KUEN Ogden Ch. 9

Licensee: Utah State Board of Regents, U. of Utah, Salt Lake City, UT 84112.

Studio: 101 Wasatch Dr., Salt Lake City, UT 84112.

Mailing Address: 101 Wasatch Dr., Salt Lake City, UT 84112.

Phone: 801-581-2999. Fax: 801-585-6105.

Email: tv@uen.org Web Site: http://www.uen.org/tv

Technical Facilities: Channel No. 9 (186-192 MHz). Authorized power: 166-kw visual, 16.6-kw aural. Antenna: 2931-ft above av. terrain, 78-ft. above ground, 8529-ft. above sea level.

Latitude	40°	36'	30"
Longitude	112°	09'	34"

Transmitter: Mount Vision, Oquirrh Mountains, 17-mi. SW of Salt Lake City.

Digital Facilities: Channel No. 36 (602-608 MHz). Power: 200-kw max. visual. Antenna: 4157-ft above av. terrain, 287-ft. above ground, 9322-ft. above sea level.

Latitude	40°	39'	33"
Longitude	112°	12'	07"

FCC Digital File Number: BPEDT-20000428ACU. Granted: May 03, 2001.

Note: Latitude and longitude coordinates shown are based on the North American Datum of 1927 (NAD 27) as currently required by the Mass Media Bureau of the FCC.

Satellite Earth Station: Townsend; Collins, 10-meter; Standard Communications, M/A-Corn receivers.

Ownership: U. of Utah.

Began Operation: December 1, 1986.

Represented (legal): Covington & Burling.

Represented (engineering): Hammett & Edison Inc.

Personnel:

Stephen Hess, General Manager.

Phil Titus, Engineering Director.

Larry Smith, Business Manager.

Kyle Anderson, Program Director.

Bill Kucera, Promotion & Marketing Director.

Laura Hunter, Director.

KUEN-DT Ogden Ch. 36

Licensee: Utah State Board of Regents, 101 Wasatch Dr., Room 193, Eccles Broadcast Center, Salt Lake City, UT 84112.

Studio: 101 Wasatch Dr., Salt Lake City, UT 84112.

Mailing Address: 101 Wasatch Dr., Room 193, Eccles Broadcast Center, Salt Lake City, UT 84112.

Phone: 801-581-2999. Fax: 801-585-6105.

Email: tv@uen.org Web Site: http://www.uen.org/tv

Technical Facilities: Channel No. 36 (602-608 MHz). Authorized power: 200-kw max. visual. Antenna: 4157-ft above av. terrain, 287-ft. above ground, 9322-ft. above sea level.

Latitude	40°	39'	33"
Longitude	112°	12'	07"

Transmitter: Farnsworth Peak, 6.2-mi. SW of Magna.

Note: Latitude and longitude coordinates shown are based on the North American Datum of 1927 (NAD 27) as currently required by the Mass Media Bureau of the FCC.

Ownership: U. of Utah.

Began Operation: Station operating; no on-air date.

Personnel:

Stephen Hess, General Manager.

Laura Hunter, Director.

Phil Titus, Engineering Director.

Larry Smith, Business Manager.

Kyle Anderson, Program Director.

Bill Kucera, Promotion & Marketing Director.

KBYU-DT Provo Ch. 44

Licensee: Brigham Young U., C-302 HFAC, Provo, UT 84602.

Studio: Room C-302, Harris Fine Arts Center, Provo, UT 84602.

Mailing Address: Brigham Young U., C-302, Harris Fine Arts Center, Provo, UT 84602.

Phones: 801-422-8450; 800-298-5298. Fax: 801-422-8478.

Email: kbyutv@byu.edu Web Site: http://www.kbyu.org

Technical Facilities: Channel No. 44 (650-656 MHz). Authorized power: 346-kw max. visual. Antenna: 4124-ft above av. terrain, 256-ft. above ground, 9291-ft. above sea level.

Latitude	40°	39'	33"
Longitude	112°	12'	07"

Requests CP for change to 402.8-kw max. visual; BPEDT-20060120ADA.

Note: Latitude and longitude coordinates shown are based on the North American Datum of 1927 (NAD 27) as currently required by the Mass Media Bureau of the FCC.

Ownership: Brigham Young U.

Began Operation: Station operating; no on-air date.

Personnel:

John Reim, Managing Director.

Wes Sims, News Director.

Brian Leisson, Chief Engineer.

Dennis L. Paxman, Business Manager.

Diana Simmons, Programming Director.

Michael Hunter, Head Producer.

Jim Bell, Creative & Information Services Manager.

Wade Ashton, Administrative Services & Personnel Manager.

Derek Marquis, Underwriting Manager.

Personnel:

John Reim, Managing Director.

Wes Sims, News Director.

Brian Leisson, Chief Engineer.

Dennis L. Paxman, Business Manager.

Diana Simmons, Programming Director.

Michael Hunter, Head Producer.

Jim Bell, Creative & Information Services Manager.

Derek Marquis, Underwriting Manager.

Wade Ashton, Administrative Services & Personnel Manager.

KUES-DT Richfield Ch. 19

Licensee: U. of Utah, Eccles Broadcast Center, 101 S. Wasatch Dr., Room 147, Salt Lake City, UT 84112.

Studio: 101 Wasatch Dr., Salt Lake City, UT 84112.

Mailing Address: 101 Wasatch Dr., Salt Lake City, UT 84112.

Phones: 801-581-7777; 801-561-3064. Fax: 801-585-5096.

Email: askkued@org Web Site: http://www.kued.org

Technical Facilities: Channel No. 19 (500-506 MHz). Authorized power: 1.2-kw max. visual, 0.33-kw aural. Antenna: 1447-ft above av. terrain, 56-ft. above ground, 8816-ft. above sea level.

Latitude	38°	38'	04"
Longitude	112°	03'	33"

Transmitter: 3.5-mi. E of Monroe.

Note: Latitude and longitude coordinates shown are based on the North American Datum of 1927 (NAD 27) as currently required by the Mass Media Bureau of the FCC.

Multichannel TV Sound: Stereo and separate audio program.

Ownership: U. of Utah.

Began Operation: July 1, 2000. Digital station operating on analog allotment.

Represented (legal): Jones, Waldo, Holbrook & McDonough PC.

Represented (engineering): Lawrence Behr Associates Inc.

Personnel:

Larry S. Smith, General Manager.

Philip Titus, Chief Engineer.

Scott Chaffin, Program & Broadcasting Director.

Paige Meriwether, Development Director.

Mary Dickson, Creative Services Director.

KUED Salt Lake City Ch. 7

Licensee: U. of Utah, Salt Lake City, UT 84112.

Studio: 101 Wasatch Dr., U. of Utah, Salt Lake City, UT 84112.

KBYU-TV Provo Ch. 11

Licensee: Brigham Young U., Provo, UT 84602.

Studio: Room C-302, Harris Fine Arts Center, Provo, UT 84602.

Mailing Address: Brigham Young U., Harris Fine Arts Center C-302, Provo, UT 84602.

Phones: 801-422-8450; 800-298-5298. Fax: 801-422-8478.

Email: kbyutv@byu.edu Web Site: http://www.kbyu.org

Technical Facilities: Channel No. 11 (198-204 MHz). Authorized power: 162-kw visual, 32.4-kw aural. Antenna: 2943-ft above av. terrain, 89-ft. above ground, 8556-ft. above sea level.

Latitude	40°	36'	28"
Longitude	112°	09'	33"

Transmitter: Mount Vision, approx. 37-mi. NW of Provo.

Digital Facilities: Channel No. 44 (650-656 MHz). Power: 346-kw max. visual. Antenna: 4124-ft above av. terrain, 256-ft. above ground, 9291-ft. above sea level.

Latitude	40°	39'	33"
Longitude	112°	12'	07"

FCC Digital File Number: BPEDT-20000501ACW. Granted: June 28, 2001.

Note: Latitude and longitude coordinates shown are based on the North American Datum of 1927 (NAD 27) as currently required by the Mass Media Bureau of the FCC.

Multichannel TV Sound: Stereo and separate audio program.

Satellite Earth Stations: Harris; Andrew, 10-meter C-band; Scientific-Atlanta, 4.7-meter C-band; Scientific-Atlanta, Andrew receivers.

Radio Station(s): KBYU-FM, 32-kw, 89.1 MHz (No. 206), 2912-ft.

News Service: UPI.

Ownership: Brigham Young U.

Began Operation: November 15, 1965.

Represented (legal): Wilkinson Barker Knauer LLP.

Represented (engineering): Cohen Dippell & Everist PC.

Mailing Address: 101 Wasatch Dr., Salt Lake City, UT 84112.

Phone: 801-581-7777. **Fax:** 801-585-5096.

Email: askkued@kued.org **Web Site:** http://www.kued.org

Technical Facilities: Channel No. 7 (174-180 MHz). Authorized power: 155-kw visual, 24.8-kw aural. Antenna: 3000-ft above av. terrain, 204-ft. above ground, 8635-ft. above sea level.

Latitude 40° 36' 29"
Longitude 112° 09' 36"

Transmitter: Mount Vision, Oquirrh Mountains, 17-mi. SSW of Salt Lake City.

Digital Facilities: Channel No. 42 (638-644 MHz). Power: 239-kw max. visual. Antenna: 4153-ft above av. terrain, 287-ft. above ground, 9322-ft. above sea level.

Latitude 40° 39' 33"
Longitude 112° 12' 07"

FCC Digital File Number: BPEDT-19991223ABV. Granted: July 13, 2000.

Note: Latitude and longitude coordinates shown are based on the North American Datum of 1927 (NAD 27) as currently required by the Mass Media Bureau of the FCC.

Multichannel TV Sound: Stereo and separate audio program.

Satellite Earth Station: Larcas; Scientific-Atlanta, 10-meter; Standard Components, M/A-Com receivers.

Radio Stations(s): KUER, 38-kw, 90.1 MHz (No. 211), 2929-ft.

News Service: NPR.

Ownership: U. of Utah.

Began Operation: January 20, 1958.

Represented (legal): Wood & Brinton.

Personnel:

- Larry S. Smith, General Manager.
- Scott Chaffin, Broadcasting Director.
- Phil Titus, Engineering Director.
- Paige Meriwether, Development Director.
- Mary Dickson, Creative Services Director.

KUED-DT
Salt Lake City
Ch. 42

Licensee: U. of Utah, 101 Wasatch Dr., Salt Lake City, UT 84112.

Studio: 101 Wasatch Dr., U. of Utah, Salt Lake City, UT 84112.

Mailing Address: 101 Wasatch Dr., Salt Lake City, UT 84112.

Phone: 801-581-7777. **Fax:** 801-587-5096.

Email: askkued@kued.org **Web Site:** http://www.kued.org

Technical Facilities: Channel No. 42 (638-644 MHz). Authorized power: 239-kw max. visual. Antenna: 4153-ft above av. terrain, 287-ft. above ground, 9322-ft. above sea level.

Latitude 40° 39' 33"
Longitude 112° 12' 07"

Note: Latitude and longitude coordinates shown are based on the North American Datum of 1927 (NAD 27) as currently required by the Mass Media Bureau of the FCC.

Ownership: U. of Utah.

Began Operation: September 1, 2001.

Personnel:

- Larry S. Smith, General Manager.
- Scott Chaffin, Broadcasting Director.
- Phil Titus, Engineering Director.
- Paige Meriwether, Development Director.
- Mary Dickson, Creative Services Director.

KUEW-DT
St. George
Ch. 18

Licensee: U. of Utah, 101 S. Wasatch Dr., Eccles Broadcast Center, Salt Lake City, UT 84112.

Studio: 101 Wasatch Dr., Salt Lake City, UT 84112.

Mailing Address: 101 Wasatch Dr., Salt Lake City, UT 84112.

Phone: 801-581-7777. **Fax:** 801-587-5096.

Email: askkued@kued.org **Web Site:** http://www.kued.org

Technical Facilities: Channel No. 18 (494-500 MHz). Authorized power: 1.62-kw max. visual. Antenna: 218-ft above av. terrain, 75-ft. above ground, 3216-ft. above sea level.

Latitude 37° 03' 50"
Longitude 113° 34' 20"

Note: Latitude and longitude coordinates shown are based on the North American Datum of 1927 (NAD 27) as currently required by the Mass Media Bureau of the FCC.

Ownership: U. of Utah.

Began Operation: Station operating; no on-air date. Station went directly to digital broadcast; no analog application.

Personnel:

- Larry Smith, General Manager.

Technical Facilities: Channel No. 33 (584-590 MHz). Authorized power: 1337-kw max. visual, 133.7-kw aural. Antenna: 2674-ft above av. terrain, 66-ft. above ground, 4065-ft. above sea level.

Latitude 44° 31' 32"
Longitude 72° 48' 54"

Transmitter: Summit of Mount Mansfield, Stowe.

Digital Facilities: Channel No. 32 (578-584 MHz). Power: 90-kw max. visual. Antenna: 2723-ft above av. terrain, 100-ft. above ground, 4110-ft. above sea level.

Latitude 44° 31' 32"
Longitude 72° 48' 51"

FCC Digital File Number: BPEDT-20000427ACS. Granted: September 07, 2005.

Note: Latitude and longitude coordinates shown are based on the North American Datum of 1927 (NAD 27) as currently required by the Mass Media Bureau of the FCC.

Multichannel TV Sound: Stereo only.

Satellite Earth Station: Harris; Collins, 10-meter; Standard Communications receivers.

Ownership: Vermont ETV Inc.

Began Operation: October 16, 1967.

Represented (legal): Covington & Burling.

Represented (engineering): Cohen Dippell & Everist PC.

Personnel:

- John E. King, President & Chief Executive Officer.
- Dan Harvey, Vice President, Production & General Manager.
- Ronald A. Whitcomb, Chief Engineer.
- Andrea Bergeron, Vice President, Finance & Chief Financial Officer.
- Kelly Luoma, Vice President, Programming & Educational Services.
- Ann Curran, Manager, Marketing & Communications.
- Lee Ann Lee, Vice President, Marketing & Development.

WVER
Rutland
Ch. 28

Licensee: Vermont Public Television, 204 Ethan Allen Ave., Colchester, VT 05446.

Studio: 204 Ethan Allen Ave., Colchester, VT 05446.

Mailing Address: 204 Ethan Allen Ave., Colchester, VT 05446.

Phone: 802-655-4800. **Fax:** 802-655-6593.

Web Site: http://www.vpt.org

Technical Facilities: Channel No. 28 (554-560 MHz). Authorized power: 274-kw max. visual. Antenna: 1407-ft above av. terrain, 282-ft. above ground, 2257-ft. above sea level.

Latitude 43° 39' 32"
Longitude 73° 06' 25"

Transmitter: Summit of Grandpa's Knob, 7-mi. NW of Rutland.

Note: Latitude and longitude coordinates shown are based on the North American Datum of 1927 (NAD 27) as currently required by the Mass Media Bureau of the FCC.

Multichannel TV Sound: Stereo only.

Ownership: Vermont ETV Inc.

Began Operation: March 18, 1968.

Personnel:

- John King, President & Chief Executive Officer.
- Dan Harvey, Vice President, Production & General Manager.
- Ronald A. Whitcomb, Chief Engineer.
- Andrea Bergeron, Vice President, Finance & Chief Financial Officer.
- Kelly Luoma, Vice President, Programming & Educational Services.
- Ann Curran, Manager, Marketing & Communications.
- Lee Ann Lee, Vice President, Marketing & Development.

WVER-DT
Rutland
Ch. 9

Licensee: Vermont Public Television, 204 Ethan Allen Ave., Colchester, VT 05446.

Studio: 204 Ethan Allen Ave., Colchester, VT 05446.

Mailing Address: 204 Ethan Allen Ave., Colchester, VT 05446.

Phone: 802-655-4800. **Fax:** 802-655-6593.

Web Site: http://www.vpt.org

Technical Facilities: Channel No. 9 (186-192 MHz). Authorized power: 15-kw visual, aural. Antenna: 1263-ft above av. terrain, 130-ft. above ground, 2105-ft. above sea level.

Latitude 43° 39' 31"
Longitude 73° 06' 25"

Note: Latitude and longitude coordinates shown are based on the North American Datum of 1927 (NAD 27) as currently required by the Mass Media Bureau of the FCC.

Ownership: Vermont ETV Inc.

Began Operation: June 1, 2005.

Personnel:

- John King, President & Chief Executive Officer.
- Dan Harvey, Vice President, Production & General Manager.
- Ronald A. Whitcomb, Chief Engineer.
- Andrea Bergeron, Vice President, Finance & Chief Financial Officer.
- Kelly Luoma, Vice President, Programming & Educational Services.
- Lee Ann Lee, Vice President, Marketing & Development.
- Ann Curran, Manager, Marketing & Communications.

Vermont

WETK
Burlington
Ch. 33

Licensee: Vermont Public Television, 204 Ethan Allen Ave., Colchester, VT 05446.

Studio: 204 Ethan Allen Ave., Colchester, VT 05446.

Mailing Address: 204 Ethan Allen Ave., Colchester, VT 05446.

Phone: 802-655-4800. **Fax:** 802-655-6593.

Web Site: http://www.vpt.org

WVTB St. Johnsbury Ch. 20

Licensee: Vermont Public Television, 204 Ethan Allen Ave., Colchester, VT 05446.

Studio: 204 Ethan Allen Ave., Colchester, VT 05446.

Mailing Address: 204 Ethan Allen Ave., Colchester, VT 05446.

Phone: 802-655-4800. Fax: 802-655-6593.

Web Site: <http://www.vpt.org>

Technical Facilities: Channel No. 20 (506-512 MHz). Authorized power: 589-kw max. visual, 7.76-kw aural. Antenna: 1942-ft above av. terrain, 702-ft. above ground, 3356-ft. above sea level.

Latitude 44° 34' 16"
Longitude 71° 53' 39"

Transmitter: Burke Mountain, 2.8-mi. E of East Burke.

Digital Facilities: Channel No. 18 (494-500 MHz). Power: 75-kw max. visual. Antenna: 1936-ft above av. terrain, 99-ft. above ground, 3354-ft. above sea level.

Latitude 44° 34' 16"
Longitude 71° 53' 39"

FCC Digital File Number:

BPEDT-20000427ACK. Granted: July 06, 2005.

Note: Latitude and longitude coordinates shown are based on the North American Datum of 1927 (NAD 27) as currently required by the Mass Media Bureau of the FCC.

Multichannel TV Sound: Stereo only.

Ownership: Vermont ETV Inc.

Began Operation: February 26, 1968.

Personnel:

John E. King, President & Chief Executive Officer.

Dan Harvey, Vice President, Production & General Manager.

Ronald A. Whitcomb, Chief Engineer.

Andrea Bergeron, Vice President, Finance & Chief Financial Officer.

Kelly Luoma, Vice President, Programming & Educational Services.

Lee Ann Lee, Vice President, Marketing & Development.

Ann Curran, Manager, Marketing & Communications.

WVTB-DT St. Johnsbury Ch. 18

Licensee: Vermont Public Television, 204 Ethan Allen Ave., Colchester, VT 05446.

Studio: 204 Ethan Allen Ave., Colchester, VT 05446.

Mailing Address: 204 Ethan Allen Ave., Colchester, VT 05446.

Phone: 802-655-4802. Fax: 802-655-6593.

Web Site: <http://www.vpt.org>

Technical Facilities: Channel No. 18 (494-500 MHz). Authorized power: 75-kw max. visual. Antenna: 1936-ft above av. terrain, 99-ft. above ground, 3354-ft. above sea level.

Latitude 44° 34' 16"
Longitude 71° 53' 39"

Note: Latitude and longitude coordinates shown are based on the North American Datum of 1927 (NAD 27) as currently required by the Mass Media Bureau of the FCC.

Ownership: Vermont ETV Inc.

Began Operation: August 1, 2006.

Personnel:

John E. King, President & Chief Executive Officer.

Dan Harvey, Vice President, Production & General Manager.

Ronald A. Whitcomb, Chief Engineer.

Andrea Bergeron, Vice President, Finance & Chief Financial Officer.

Kelly Luoma, Vice President, Programming & Educational Services.

Lee Ann Lee, Vice President, Marketing & Development.

Ann Curran, Manager, Marketing & Communications.

WVTA Windsor Ch. 41

Licensee: Vermont Public Television, 204 Ethan Allen Ave., Colchester, VT 05446.

Studio: 204 Ethan Allen Ave., Colchester, VT 05446.

Mailing Address: 204 Ethan Allen Ave., Colchester, VT 05446.

Phone: 802-655-4800. Fax: 802-655-6593.

Web Site: <http://www.vpt.org>

Technical Facilities: Channel No. 41 (632-638 MHz). Authorized power: 1053-kw max. visual, 105.3-kw aural. Antenna: 2245-ft above av. terrain, 394-ft. above ground, 3254-ft. above sea level.

Latitude 43° 26' 14.7"
Longitude 72° 27' 07.7"

Holds CP for change to 875-kw max. visual, 2270-ft above av. terrain, 400-ft. above ground, 3260-ft. above sea level; BPET-20020507AAG.

Transmitter: Mount Ascutney, Windsor County.

Digital Facilities: Channel No. 24 (530-536 MHz). Power: 200-kw max. visual. Antenna: 2274-ft above av. terrain, 401-ft. above ground, 3261-ft. above sea level.

Latitude 43° 26' 14.7"
Longitude 72° 27' 07.7"

FCC Digital File Number:

BMPEDT-20000501AIU. Granted: October 25, 2001.

Note: Latitude and longitude coordinates shown are based on the North American Datum of 1927 (NAD 27) as currently required by the Mass Media Bureau of the FCC.

Multichannel TV Sound: Stereo and separate audio program.

Ownership: Vermont ETV Inc.

Began Operation: March 18, 1968.

Personnel:

John E. King, President & Chief Executive Officer.

Dan Harvey, Vice President, Production & General Manager.

Ronald A. Whitcomb, Chief Engineer.

Andrea Bergeron, Vice President, Finance & Chief Financial Officer.

Kelly Luoma, Vice President, Programming & Educational Services.

Lee Ann Lee, Vice President, Marketing & Development.

Ann Curran, Manager, Marketing & Communications.

WVTA-DT Windsor Ch. 24

Grantee: Vermont Public Television, 204 Ethan Allen Ave., Colchester, VT 05446-3129.

Studio: 204 Ethan Allen Ave., Colchester, VT 05446.

Mailing Address: 204 Ethan Allen Ave., Colchester, VT 05446-3129.

Phone: 802-655-4800. Fax: 802-655-6593.

Web Site: <http://www.vpt.org>

Technical Facilities: Channel No. 24 (530-536 MHz). Authorized power: 200-kw max. visual. Antenna: 2274-ft above av. terrain, 401-ft. above ground, 3261-ft. above sea level.

Latitude 43° 26' 14.7"
Longitude 72° 27' 07.7"

Requests modification of CP for change to 55.7-kw max. visual, 2270-ft above av. terrain, 400-ft. above ground, 3260-ft. above sea level; BMPEDT-20060306BRA.

Transmitter: Mount Ascutney.

Note: Latitude and longitude coordinates shown are based on the North American Datum of 1927 (NAD 27) as currently required by the Mass Media Bureau of the FCC.

Ownership: Vermont ETV Inc.

Began Operation: Station operating; no on-air date.

Personnel:

John E. King, President & Chief Executive Officer.

Dan Harvey, Vice President, Production & General Manager.

Ronald A. Whitcomb, Chief Engineer.

Andrea Bergeron, Vice President, Finance & Chief Financial Officer.

Kelly Luoma, Vice President, Programming & Educational Services.

Lee Ann Lee, Vice President, Marketing & Development.

Ann Curran, Manager, Marketing & Communications.

Virginia

WHTJ Charlottesville Ch. 41

Licensee: Commonwealth Public Broadcasting Corp., 23 Sesame St., Richmond, VA 23235-0026.

Studio: 1821 Avon St. Extended, Suite 100, Charlottesville, VA 22902.

Mailing Address: 23 Sesame St., Richmond, VA 23235-0026.

Phones: 804-320-1301 (Richmond); 434-295-7671 (Charlottesville). Fax: 804-320-8729.

Email: webmaster@ideastations.org Web Site: <http://www.ideastations.org>

Technical Facilities: Channel No. 41 (632-638 MHz). Authorized power: 251-kw max. visual, 12.5-kw aural. Antenna: 1156-ft above av. terrain, 278-ft. above ground, 1697-ft. above sea level.

Latitude 37° 59' 00"
Longitude 78° 29' 00"

Transmitter: 3-mi. S of Charlottesville on Carter Mountain.

Digital Facilities: Channel No. 46 (662-668 MHz). Power: 165-kw max. visual, aural. Antenna: 1088-ft above av. terrain, 236-ft. above ground, 1637-ft. above sea level.

Latitude 37° 58' 59"
Longitude 78° 29' 02"

FCC Digital File Number:

BMPEDT-20050713ABP. Granted: August 16, 2005.

Note: Latitude and longitude coordinates shown are based on the North American Datum of 1927 (NAD 27) as currently required by the Mass Media Bureau of the FCC.

Ownership: Commonwealth Public Broadcasting Corp.

Began Operation: May 19, 1989.

Represented (legal): Wiley, Rein & Fielding.

Represented (engineering): Cohen Dippell & Everist PC.

Personnel:

J. Westwood Smithers, Executive Vice President & General Manager.

Mark Spiller, Vice President, Engineering.

John Felton, Vice President, Programming & Productions.

Lisa Tait, Vice President, Development & Marketing.

David M. DeBarger, Creative Services Director.

Iris Beverly, Vice President, Education Services.

Sarah Bartenstein, Communications Director.

WHTJ-DT Charlottesville Ch. 46

Licensee: Commonwealth Public Broadcasting Corp., 23 Sesame St., Richmond, VA 23235.

Studio: 1821 Avon St. Extended, Charlottesville, VA 22902.

Mailing Address: 23 Sesame St., Richmond, VA 23235.

Phones: 804-320-1301 (Richmond); 434-295-7671 (Charlottesville). Fax: 804-320-8729.

Email: webmaster@ideastations.org **Web Site:** http://www.ideastations.org

Technical Facilities: Channel No. 46 (662-668 MHz). Authorized power: 165-kw max. visual, aural. Antenna: 1088-ft above av. terrain, 236-ft. above ground, 1637-ft. above sea level.

Latitude 37° 58' 59"
Longitude 78° 29' 02"

Note: Latitude and longitude coordinates shown are based on the North American Datum of 1927 (NAD 27) as currently required by the Mass Media Bureau of the FCC.

Ownership: Commonwealth Public Broadcasting Corp.

Began Operation: Station operating; no on-air date

Represented (engineering): Cohen Dippell & Everist PC.

Represented (legal): Wiley, Rein & Fielding.

Personnel:

J. Westwood Smithers, Executive Vice President & General Manager.

Mark Spiller, Vice President, Engineering.

John Feiton, Vice President, Programming & Productions.

Lisa Tait, Vice President, Development & Marketing.

David M. DeBarger, Creative Services Director.

Iris Beverly, Vice President, Education Services.

Sarah Bartenstein, Communications Director.

**WNVC
Fairfax
Ch. 56**

Licensee: Commonwealth Public Broadcasting Corp., 8101A Lee Hwy., Falls Church, VA 22042.

Studio: 8101A Lee Hwy., Falls Church, VA 22042.

Mailing Address: 8101A Lee Hwy., Falls Church, VA 22042.

Phones: 703-698-9682; 703-770-7100. Fax: 703-770-7112.

Email: fthomas@mhznetworks.org **Web Site:** http://www.mhznetworks.org

Technical Facilities: Channel No. 56 (722-728 MHz). Authorized power: 1230-kw max. & 741-kw horizontal visual, 126-kw & 74.1-kw horizontal aural. Antenna: 732-ft above av. terrain, 689-ft. above ground, 1049-ft. above sea level.

Latitude 38° 52' 28"
Longitude 77° 13' 24"

Transmitter: Intersection of U.S. 29-211 & I-495, near Merrifield.

Digital Facilities: Channel No. 57 (728-734 MHz). Power: 7.3-kw max. visual. Antenna: 570-ft above av. terrain, 500-ft. above ground, 862-ft. above sea level.

Latitude 38° 52' 28"
Longitude 77° 13' 28"

FCC Digital File Number: BPEDT-20000501AHE. Granted: March 07, 2001.

Note: Latitude and longitude coordinates shown are based on the North American Datum of 1927 (NAD 27) as currently required by the Mass Media Bureau of the FCC.

Satellite Earth Stations: RCA; Collins, 10-meter C-band; Drake, 2.8-meter C-band; Houston Tracker, 3-meter KC-band; Scientific-Atlanta, 4.6-meter C-band.

Ownership: Commonwealth Public Broadcasting Corp.

Began Operation: June 1, 1983.

Represented (legal): Wiley, Rein & Fielding.

Personnel:

Frederick Thomas, General Manager.

Nancy Sherwood, Manager, Station Relations.

David Hurd, Chief Engineer.

Dave Powell, Engineering Director.

Bill Elmquist, Program Director.

Jenna Reedy, Marketing Director.

Jason Connolly, Promotion Director.

Stacey Wilson, Business Development Director.

Debbie Mintz-Brodsky, Production Manager.

Maria Budwar, Traffic Manager.

**WNVC-DT
Fairfax
Ch. 57**

Licensee: Commonwealth Public Broadcasting Corp., 8101A Lee Hwy., Falls Church, VA 22042.

Studio: 8101A Lee Hwy., Falls Church, VA 22042.

Mailing Address: 8101A Lee Hwy., Falls Church, VA 22042.

Phones: 703-698-9682; 703-770-7100. Fax: 703-770-7112.

Email: fthomas@mhznetworks.org **Web Site:** http://www.mhznetworks.org

Technical Facilities: Channel No. 57 (728-734 MHz). Authorized power: 7.3-kw max. visual. Antenna: 570-ft above av. terrain, 500-ft. above ground, 862-ft. above sea level.

Latitude 38° 52' 28"
Longitude 77° 13' 28"

Note: Latitude and longitude coordinates shown are based on the North American Datum of 1927 (NAD 27) as currently required by the Mass Media Bureau of the FCC.

Ownership: Commonwealth Public Broadcasting Corp.

Began Operation: Station operating; no on-air date.

Personnel:

Frederick Thomas, General Manager.

Nancy Sherwood, Manager, Station Relations.

David Hurd, Chief Engineer.

Dave Powell, Engineering Director.

Bill Elmquist, Program Director.

Jenna Reedy, Marketing Director.

Jason Connolly, Promotion Director.

Stacey Wilson, Business Development Director.

Debbie Mintz-Brodsky, Production Manager.

Mari Budwar, Traffic Manager.

**WVPY
Front Royal
Ch. 42**

Licensee: Shenandoah Valley Educational TV Corp., 298 Port Republic Rd., Harrisonburg, VA 22801-3052.

Studio: 298 Port Republic Rd., Harrisonburg, VA 22801-3052.

Mailing Address: 298 Port Republic Rd., Harrisonburg, VA 22801-3052.

Phones: 540-434-5391; 800-345-9878. Fax: 540-434-7084.

Email: gsmith@wvpt.net **Web Site:** http://www.wvpt.net

Technical Facilities: Channel No. 42 (638-644 MHz). Authorized power: 142-kw max. visual, 14.2-kw aural. Antenna: 1305-ft above av. terrain, 101-ft. above ground, 2191-ft. above sea level.

Latitude 38° 57' 36"
Longitude 78° 19' 52"

Requests CP for change to 141-kw max. visual, 1309-ft above av. terrain, 89-ft. above ground, 2198-ft. above sea level; BPET-20060206ABM.

Transmitter: 2.4-mi SE of Strasburg.

Digital Facilities: Channel No. 21 (512-518 MHz). Power: 50-kw max. visual. Antenna: 1312-ft above av. terrain, 85-ft. above ground, 2195-ft. above sea level.

Latitude 38° 57' 36"
Longitude 78° 19' 52"

FCC Digital File Number: BPEDT-20000418AAM. Granted: August 10, 2000.

Note: Latitude and longitude coordinates shown are based on the North American Datum of 1927 (NAD 27) as currently required by the Mass Media Bureau of the FCC.

Ownership: Shenandoah Valley Educational TV Corp.

Began Operation: August 22, 1996.

Represented (legal): Covington & Burling.

Personnel:

Bert Schmidt, President & General Manager.

Tony Mancari, Vice President, Engineering, Technical Operations & Production.

Tony Barrick, Chief Engineer.

Larry Hedrick, Chief Financial Officer.

Wanda Zimmerman, Program Director.

Gail Smith, Corporate Communications Director.

**WVPY-DT
Front Royal
Ch. 21**

Licensee: Shenandoah Valley Educational Television Corp, 298 Port Republic Rd., Harrisonburg, VA 22801.

Studio: 298 Port Republic Rd., Harrisonburg, VA 22801.

Mailing Address: 298 Port Republic Rd., Harrisonburg, VA 22801-3052.

Phones: 540-434-5391; 800-345-9878. Fax: 540-434-7084.

Email: tmancari@wvpt.net **Web Site:** http://www.wvpt.net

Technical Facilities: Channel No. 21 (512-518 MHz). Authorized power: 50-kw max. visual. Antenna: 1312-ft above av. terrain, 85-ft. above ground, 2195-ft. above sea level.

Latitude 38° 57' 36"
Longitude 78° 19' 52"

Transmitter: 2.5-mi. SE of Stasburg.

Note: Latitude and longitude coordinates shown are based on the North American Datum of 1927 (NAD 27) as currently required by the Mass Media Bureau of the FCC.

Ownership: Shenandoah Valley Educational TV Corp.

Began Operation: Station operating; no on-air date.

Personnel:

Bert Schmidt, President & General Manager.

Tony Mancari, Vice President, Engineering, Technical Operations & Production.

Tony Barrick, Chief Engineer.

Larry Hedrick, Chief Financial Officer.

Wanda Zimmerman, Program Director.

Gail Smith, Corporate Communications Director.

**WTVT-DT
Goldvein
Ch. 30**

Licensee: Commonwealth Public Broadcasting Corp., 23 Sesame St., Richmond, VA 23235.

Studio: 8101A Lee Hwy., Falls Church, VA 22042.

Mailing Address: 8101A Lee Hwy., Falls Church, VA 22042.

Phones: 703-698-9682; 703-770-7100. Fax: 703-770-7112.

Email: fthomas@mhznetworks.org **Web Site:** http://www.mhznetworks.org

Technical Facilities: Channel No. 30 (566-572 MHz). Authorized power: 160-kw max. visual. Antenna: 751-ft above av. terrain, 617-ft. above ground, 1016-ft. above sea level.

Latitude 38° 37' 43"
Longitude 77° 26' 21"

Note: Latitude and longitude coordinates shown are based on the North American Datum of 1927 (NAD 27) as currently required by the Mass Media Bureau of the FCC.

Ownership: Commonwealth Public Broadcasting Corp.

Began Operation: Station operating in digital mode only; no on-air date.

Personnel:

Frederick Thomas, General Manager.
Dave Powell, Engineering Director.
David Hurd, Chief Engineer.
Bill Elmquist, Program Director.
Jenna Reedy, Marketing Director.
Jason Connolly, Promotion Director.
Debbie Brodsky, Production Manager.
Maria Budwar, Traffic Manager.
Nancy Sherwood, Manager, Station Relations.

WHRO-DT
Hampton-Norfolk
Ch. 16

Licensee: Hampton Roads Educational Telecommunications Assn. Inc., 5200 Hampton Blvd., Norfolk, VA 23508.

Studio: 5200 Hampton Blvd., Norfolk, VA 23508.

Mailing Address: 5200 Hampton Blvd., Norfolk, VA 23508.

Phone: 757-889-9400. Fax: 757-489-0007.

Email: info@whro.org **Web Site:** http://www.whro.org

Technical Facilities: Channel No. 16 (482-488 MHz). Authorized power: 950-kw max. visual. Antenna: 1183-ft above av. terrain, 1170-ft. above ground, 1193-ft. above sea level.

Latitude 36° 48' 31"
 Longitude 76° 30' 13"

Transmitter: 3702-B Nansemond Pkwy., State Rte. 337, 1-mi. S of Driver.

Note: Latitude and longitude coordinates shown are based on the North American Datum of 1927 (NAD 27) as currently required by the Mass Media Bureau of the FCC.

Ownership: Hampton Roads Educational Telecommunications Assn.

Began Operation: March 20, 2002.

Represented (engineering): Cavell, Mertz & Davis Inc.

Personnel:

Regina Brayboy, Chief Operations Officer.
John Heimert, General Manager & Chief Content Officer, Programming.
Lawrence E. Crum, Senior Vice President, Learning Services.
Diane Rogic, General Sales Manager.
Robert Boone, Chief Engineer.
Bonnie Rennick, Business Manager.
Virginia Thumm, Chief Development Officer.
Susan Delgado, Traffic Manager.

Chuck Williams, Director, Information Technology.

Brian Callahan, Director, Educational Services.

WHRO-TV
Hampton-Norfolk
Ch. 15

Licensee: Hampton Roads Educational Telecommunications Assn. Inc., 5200 Hampton Blvd., Norfolk, VA 23508.

Studio: 5200 Hampton Blvd., Norfolk, VA 23508.

Mailing Address: 5200 Hampton Blvd., Norfolk, VA 23508.

Phone: 757-889-9400. Fax: 757-489-0007.

Email: info@whro.org **Web Site:** http://www.whro.org

Technical Facilities: Channel No. 15 (476-482 MHz). Authorized power: 2880-kw max. visual. Antenna: 965-ft above av. terrain, 965-ft. above ground, 988-ft. above sea level.

Latitude 36° 42' 32.53"
 Longitude 76° 30' 11.37"

Transmitter: Hwy. 337, 1-mi. S of Driver.

Digital Facilities: Channel No. 16 (482-488 MHz). Power: 950-kw max. visual. Antenna: 1183-ft above av. terrain, 1170-ft. above ground, 1193-ft. above sea level.

Latitude 36° 48' 31"
 Longitude 76° 30' 13"

FCC Digital File Number: BMPEDT-20000428ADG. Granted: February 05, 2001.

Note: Latitude and longitude coordinates shown are based on the North American Datum of 1927 (NAD 27) as currently required by the Mass Media Bureau of the FCC.

Multichannel TV Sound: Stereo and separate audio program.

Satellite Earth Stations: Comark; Andrew, 10-meter; Comtech, 3.5-meter; Standard Communications, Scientific-Atlanta, DX Antenna receivers.

Radio Stations(s): WHRV-FM, 23-kw, 89.5 MHz (No. 208), 730-ft., WHRO-FM, 23-kw, 90.3 MHz (No. 212), 630-ft.

News Service: AP.

Ownership: Hampton Roads Educational Telecommunications Assn.

Began Operation: October 2, 1961.

Represented (legal): Dow, Lohnes & Albertson PLLC.

Personnel:

John J. Heimert, General Manager & Chief Content Officer, Programming.
Lawrence E. Crum, Senior Vice President, Learning Services.
Regina Brayboy, Chief Operations Officer.
Diane Rogic, General Sales Manager.
Robert Boone, Chief Engineer.
Bonnie Rennick, Business Manager.
Virginia Thumm, Chief Development Officer.
Susan Delgado, Traffic Manager.

Brian Callahan, Director, Educational Services.

Chuck Williams, Director, Information Technology.

WMSY-DT
Marion
Ch. 42

Licensee: Blue Ridge Public Television Inc., PO Box 13246, Roanoke, VA 24032.

Studio: 1215 McNeil Dr. SW, Roanoke, VA 24015.

Mailing Address: PO Box 13246, Roanoke, VA 24032.

Phone: 540-344-0991. Fax: 540-344-2148.

Email: sbroughton@wbra.org **Web Site:** http://www.wbra.org

Technical Facilities: Channel No. 42 (638-644 MHz). Authorized power: 100-kw max. visual. Antenna: 1470-ft above av. terrain, 217-ft. above ground, 3894-ft. above sea level.

Latitude 36° 54' 07"
 Longitude 81° 32' 32"

Transmitter: Walker Mountain.

Note: Latitude and longitude coordinates shown are based on the North American Datum of 1927 (NAD 27) as currently required by the Mass Media Bureau of the FCC.

News Service: PBS.

Ownership: Blue Ridge Public Television Inc.

Began Operation: January 1, 2003.

Represented (legal): Cohn & Marks LLP.

Represented (engineering): duTreil, Lundin & Rackley Inc.

Personnel:

Bev Fitzpatrick, Executive Vice President.
Jack Neal, General Manager.
Ronald B. Smith, Vice President, Engineering.
Sherry Spradlin, Program Director.
Cynthia Gray, Development Manager.
Andre Burroughs, Production Manager.
Sally Pfeifer, Traffic Manager.
Sandy Broughton, Corporate Communications Manager.

WMSY-TV
Marion
Ch. 52

Licensee: Blue Ridge Public Television Inc., PO Box 13246, Roanoke, VA 24032.

Studio: 1215 McNeil Dr. SW, Roanoke, VA 24015.

Mailing Address: PO Box 13246, Roanoke, VA 24032.

Phone: 540-344-0991. Fax: 540-344-2148.

Email: sbroughton@wbra.org **Web Site:** http://www.wbra.org

Technical Facilities: Channel No. 52 (698-704 MHz). Authorized power: 741-kw max. visual, aural. Antenna: 1483-ft above av. terrain, 226-ft. above ground, 3907-ft. above sea level.

Latitude 36° 54' 07"
 Longitude 81° 32' 32"

Digital Facilities: Channel No. 42 (638-644 MHz). Power: 100-kw max. visual. Antenna: 1470-ft above av. terrain, 217-ft. above ground, 3894-ft. above sea level.

Latitude 36° 54' 07"
 Longitude 81° 32' 32"

FCC Digital File Number: BPEDT-990527KG. Granted: November 17, 2000.

Note: Latitude and longitude coordinates shown are based on the North American Datum of 1927 (NAD 27) as currently required by the Mass Media Bureau of the FCC.

Ownership: Blue Ridge Public Television Inc.

Began Operation: August 1, 1981.

Represented (legal): Cohn & Marks LLP.

Represented (engineering): duTreil, Lundin & Rackley Inc.

Personnel:

Bev Fitzpatrick, Executive Vice President.
Jack Neal, General Manager.
Ronald B. Smith, Vice President, Engineering.
Sherry Spradlin, Program Director.
Cynthia Gray, Development Manager.
Andre Burroughs, Production Manager.
Sally Pfeifer, Traffic Manager.
Sandy Broughton, Corporate Communications Manager.

WSBN-DT
Norton
Ch. 32

Licensee: Blue Ridge Public Television Inc., PO Box 13246, Roanoke, VA 24032.

Studio: 1215 McNeil Dr. SW, Roanoke, VA 24015.

Mailing Address: PO Box 13246, Roanoke, VA 24032.

Phone: 540-344-0991. Fax: 540-344-2148.

Email: sbroughton@wbra.org **Web Site:** http://www.wbra.org

Technical Facilities: Channel No. 32 (578-584 MHz). Authorized power: 100-kw max. visual. Antenna: 1939-ft above av. terrain, 217-ft. above ground, 4377-ft. above sea level.

Latitude 36° 53' 53"
 Longitude 82° 37' 21"

Transmitter: Stone Mountain.

Note: Latitude and longitude coordinates shown are based on the North American Datum of 1927 (NAD 27) as currently required by the Mass Media Bureau of the FCC.

News Service: PBS.

Ownership: Blue Ridge Public Television Inc.

Began Operation: January 1, 2003.

Represented (engineering): duTreil, Lundin & Rackley Inc.

Represented (legal): Cohn & Marks LLP.

Personnel:

- Bev Fitzpatrick, Executive Vice President.
- Jack Neal, General Manager.
- Ronald B. Smith, Vice President, Engineering.
- Sherry Spradlin, Program Director.
- Cynthia Gray, Development Manager.
- Andre Burroughs, Production Manager.
- Sally Pfeiffer, Traffic Manager.
- Sandy Broughton, Corporate Communications Manager.

WSBN-TV
Norton
Ch. 47

Licensee: Blue Ridge Public Television Inc., PO Box 13246, Roanoke, VA 24032.

Studio: 1215 McNeil Dr., SW, Roanoke, VA 24015.

Mailing Address: PO Box 13246, Roanoke, VA 24032.

Phone: 540-344-0991. Fax: 540-044-2148.

Email: sbroughton@wbra.org **Web Site:** http://www.wbra.org

Technical Facilities: Channel No. 47 (668-674 MHz). Authorized power: 691-kw max. & 245-kw horizontal visual, 173-kw & 37.1-kw horizontal aural. Antenna: 1940-ft above av. terrain, 240-ft. above ground, 4400-ft. above sea level.

Latitude 36° 53' 52"
Longitude 82° 37' 22"

Transmitter: High Knob, Norton.

Digital Facilities: Channel No. 32 (578-584 MHz). Power: 100-kw max. visual. Antenna: 1939-ft above av. terrain, 217-ft. above ground, 4377-ft. above sea level.

Latitude 36° 53' 53"
Longitude 82° 37' 21"

FCC Digital File Number:

BPEDT-19990527KF. Granted: November 17, 2000.

Note: Latitude and longitude coordinates shown are based on the North American Datum of 1927 (NAD 27) as currently required by the Mass Media Bureau of the FCC.

Ownership: Blue Ridge Public Television Inc.

Began Operation: March 30, 1971.

Represented (engineering): duTreil, Lundin & Rackley Inc.

Represented (legal): Cohn & Marks LLP.

Personnel:

- Bev Fitzpatrick, Executive Vice President.
- Jack Neal, General Manager.
- Sturien Vaughan, Chief Engineer.
- Sherry Spradlin, Program Director.
- Cynthia Gray, Development Manager.
- Andre Burroughs, Production Manager.
- Sally Pfeiffer, Traffic Manager.
- Sandy Broughton, Corporate Communications Manager.

WCVE-DT
Richmond
Ch. 42

Licensee: Commonwealth Public Broadcasting Corp., 23 Sesame St., Richmond, VA 23235.

Studio: 23 Sesame St., Richmond, VA 23235.

Mailing Address: 23 Sesame St., Richmond, VA 23235.

Phone: 804-320-1301. Fax: 804-320-8729.

Email: webmaster@ideastations.org **Web Site:** http://www.ideastations.org

Technical Facilities: Channel No. 42 (638-644 MHz). Authorized power: 160-kw max. visual, aural. Antenna: 1136-ft above av. terrain, 995-ft. above ground, 1353-ft. above sea level.

Latitude 37° 30' 44"
Longitude 77° 36' 04"

Note: Latitude and longitude coordinates shown are based on the North American Datum of 1927 (NAD 27) as currently required by the Mass Media Bureau of the FCC.

Ownership: Commonwealth Public Broadcasting Corp.

Began Operation: Station operating; no on-air date

Represented (engineering): Cohen Dippell & Everist PC.

Represented (legal): Wiley, Rein & Fielding.

Personnel:

J. Westwood Smithers, Executive Vice President & General Manager.

Mark Spiller, Vice President, Engineering.

John Feiton, Vice President, Programming & Productions.

Lisa Tait, Vice President, Development & Marketing.

David M. DeBarger, Creative Services Director.

Iris Beverly, Vice President, Education Services.

Sarah Bartenstein, Communications Director.

WCVE-TV
Richmond
Ch. 23

Licensee: Commonwealth Public Broadcasting Corp., 23 Sesame St., Richmond, VA 23235.

Studio: 23 Sesame St., Richmond, VA 23235.

Mailing Address: 23 Sesame St., Richmond, VA 23235.

Phone: 804-320-1301. Fax: 804-320-8729.

Email: webmaster@ideastations.org **Web Site:** http://www.ideastations.org

Technical Facilities: Channel No. 23 (524-530 MHz). Authorized power: 2300-kw max. visual, aural. Antenna: 1136-ft above av. terrain, 995-ft. above ground, 1353-ft. above sea level.

Latitude 37° 30' 45"
Longitude 77° 36' 05"

Digital Facilities: Channel No. 42 (638-644 MHz). Power: 160-kw max. visual, aural. Antenna: 1136-ft above av. terrain, 995-ft. above ground, 1353-ft. above sea level.

Latitude 37° 30' 44"
Longitude 77° 36' 04"

FCC Digital File Number:

BMPEDT-20030310AQJ. Granted: November 01, 2004.

Note: Latitude and longitude coordinates shown are based on the North American Datum of 1927 (NAD 27) as currently required by the Mass Media Bureau of the FCC.

Multichannel TV Sound: Stereo only.

Ownership: Commonwealth Public Broadcasting Corp.

Began Operation: September 10, 1964.

Represented (legal): Wiley, Rein & Fielding.

Represented (engineering): Cohen Dippell & Everist PC.

Personnel:

J. Westwood Smithers, Executive Vice President & General Manager.

Mark Spiller, Vice President, Engineering.

John Feiton, Vice President, Programming & Production.

Lisa Tait, Vice President, Development & Marketing.

David M. DeBarger, Creative Services Director.

Iris Beverly, Vice President, Education Services.

Sarah Bartenstein, Communications Director.

Ownership: Commonwealth Public Broadcasting Corp.

Began Operation: December 24, 1966.

Represented (engineering): Cohen Dippell & Everist PC.

Represented (legal): Wiley, Rein & Fielding.

Personnel:

J. Westwood Smithers, Executive Vice President & General Manager.

Mark Spiller, Vice President, Engineering.

John Feiton, Vice President, Programming & Productions.

Lisa Tait, Vice President, Development & Marketing.

David M. DeBarger, Creative Services Director.

Iris Beverly, Vice President, Education Services.

Sarah Bartenstein, Communications Director.

WCWV-DT
Richmond
Ch. 44

Licensee: Commonwealth Public Broadcasting Corp., 23 Sesame St., Richmond, VA 23235.

Studio: 23 Sesame St., Richmond, VA 23235.

Mailing Address: 23 Sesame St., Richmond, VA 23235.

Phone: 804-320-1301. Fax: 804-320-8729.

Email: webmaster@ideastations.org **Web Site:** http://www.ideastations.org

Technical Facilities: Channel No. 44 (650-656 MHz). Authorized power: 100-kw max. visual, aural. Antenna: 1076-ft above av. terrain, 935-ft. above ground, 1293-ft. above sea level.

Latitude 37° 30' 45"
Longitude 77° 36' 05"

Note: Latitude and longitude coordinates shown are based on the North American Datum of 1927 (NAD 27) as currently required by the Mass Media Bureau of the FCC.

Ownership: Commonwealth Public Broadcasting Corp.

Began Operation: August 1, 2004.

Represented (engineering): Cohen Dippell & Everist PC.

Represented (legal): Wiley, Rein & Fielding.

Personnel:

J. Westwood Smithers, Executive Vice President & General Manager.

Mark Spiller, Vice President, Engineering.

John Feiton, Vice President, Programming & Productions.

Lisa Tait, Vice President, Development & Marketing.

David M. DeBarger, Creative Services Director.

Iris Beverly, Vice President, Education Services.

Sarah Bartenstein, Communications Director.

WCWV
Richmond
Ch. 57

Licensee: Commonwealth Public Broadcasting Corp., 23 Sesame St., Richmond, VA 23235.

Studio: 23 Sesame St., Richmond, VA 23235.

Mailing Address: 23 Sesame St., Richmond, VA 23235.

Phone: 804-320-1301. Fax: 804-320-8729.

Email: webmaster@ideastations.org **Web Site:** http://www.ideastations.org

Technical Facilities: Channel No. 57 (728-734 MHz). Authorized power: 50-kw max. visual, aural. Antenna: 961-ft above av. terrain, 823-ft. above ground, 1181-ft. above sea level.

Latitude 37° 30' 45"
Longitude 77° 36' 05"

Digital Facilities: Channel No. 44 (650-656 MHz). Power: 100-kw max. visual, aural. Antenna: 1076-ft above av. terrain, 935-ft. above ground, 1293-ft. above sea level.

Latitude 37° 30' 45"
Longitude 77° 36' 05"

FCC Digital File Number:

BMPEDT-20041015ABY. Granted: November 02, 2004.

Note: Latitude and longitude coordinates shown are based on the North American Datum of 1927 (NAD 27) as currently required by the Mass Media Bureau of the FCC.

WBRA-DT Roanoke Ch. 3

Licensee: Blue Ridge Public Television Inc., PO Box 13246, Roanoke, VA 24032.

Studio: 1215 McNeil Dr. SW, Roanoke, VA 24015.

Mailing Address: PO Box 13246, Roanoke, VA 24032.

Phone: 540-344-0991. Fax: 540-344-2148.

Email: jneal@brptv.com Web Site: <http://www.brptv.com>

Technical Facilities: Channel No. 3 (60-66 MHz). Authorized power: 7.25-kw visual. Antenna: 2028-ft above av. terrain, 180-ft above ground, 3921-ft. above sea level.

Latitude 37° 11' 46"
Longitude 80° 09' 17"

Transmitter: 8149 Honeysuckle Lane.

Note: Latitude and longitude coordinates shown are based on the North American Datum of 1927 (NAD 27) as currently required by the Mass Media Bureau of the FCC.

News Service: PBS.

Ownership: Blue Ridge Public Television Inc.

Began Operation: Station operating; no on-air date.

Represented (engineering): duTrail, Lundin & Rackley Inc.

Represented (legal): Cohn & Marks LLP.

Personnel:

Bev Fitzpatrick, Executive Vice President.

Jack Neal, General Manager.

Ronald B. Smith, Vice President, Engineering.

Sherry Spradlin, Program Director.

Cynthia Gray, Development Manager.

Andre Burroughs, Production Manager.

Sally Pfeifer, Traffic Manager.

Sandy Broughton, Corporate Communications Manager.

WBRA-TV Roanoke Ch. 15

Licensee: Blue Ridge Public Television Inc., PO Box 13246, Roanoke, VA 24032.

Studio: 1215 McNeil Dr. SW, Roanoke, VA 24015.

Mailing Address: PO Box 13246, Roanoke, VA 24032.

Phone: 540-344-0991. Fax: 540-344-2148.

Email: jneal@brptv.com Web Site: <http://www.brptv.com>

Technical Facilities: Channel No. 15 (476-482 MHz). Authorized power: 1820-kw max. visual, 180-kw aural. Antenna: 2080-ft above av. terrain, 233-ft. above ground, 3973-ft. above sea level.

Latitude 37° 11' 45"
Longitude 80° 09' 18"

Transmitter: Poor Mountain, 0.7-mi. W of intersection of Rtes. 916 & 612.

Digital Facilities: Channel No. 3 (60-66 MHz). Power: 7.25-kw visual. Antenna: 2028-ft above av. terrain, 180-ft. above ground, 3921-ft. above sea level.

Latitude 37° 11' 46"
Longitude 80° 09' 17"

FCC Digital File Number: BMPEDT-20010423AFN. Granted: September 12, 2001.

Note: Latitude and longitude coordinates shown are based on the North American Datum of 1927 (NAD 27) as currently required by the Mass Media Bureau of the FCC.

Multichannel TV Sound: Stereo and separate audio program.

Satellite Earth Stations: Harris; Andrew, 10-meter KC-band; Scientific-Atlanta, 3-meter KC-band; Harris, 3.5-meter KC-band; Scientific-Atlanta, DX Engineering, Collins receivers.

Ownership: Blue Ridge Public Television Inc.

Began Operation: August 1, 1967.

Represented (legal): Cohn & Marks LLP.

Represented (engineering): duTrail, Lundin & Rackley Inc.

Personnel:

Bev Fitzpatrick, Executive Vice President.

Jack Neal, General Manager.

Ronald B. Smith, Vice President, Engineering.

Sherry Spradlin, Program Director.

Cynthia Gray, Development Manager.

Andre Burroughs, Production Manager.

Sally Pfeifer, Traffic Manager.

Sandy Broughton, Corporate Communications Manager.

WVPT Staunton Ch. 51

Licensee: Shenandoah Valley Educational TV Corp., 298 Port Republic Rd., Harrisonburg, VA 22801-3052.

Studio: 298 Port Republic Rd., Harrisonburg, VA 22801-3052.

Mailing Address: 298 Port Republic Rd., Harrisonburg, VA 22801-3052.

Phones: 540-434-5391; 800-345-9878. Fax: 540-434-7084.

Email: gsmith@wvpt.net Web Site: <http://www.wvpt.net>

Technical Facilities: Channel No. 51 (692-698 MHz). Authorized power: 525-kw max. & 89.1-kw horizontal visual, 67.6-kw & 13.5-kw horizontal aural. Antenna: 2230-ft above av. terrain, 46-ft. above ground, 4382-ft. above sea level.

Latitude 38° 09' 54"
Longitude 79° 18' 51"

Transmitter: Elliott Knob.

Digital Facilities: Channel No. 11 (198-204 MHz). Power: 3.2-kw visual. Antenna: 2231-ft above av. terrain, 33-ft. above ground, 4373-ft. above sea level.

Latitude 38° 09' 54"
Longitude 79° 18' 51"

FCC Digital File Number: BPEDT-20000309AAP. Granted: June 29, 2000.

Note: Latitude and longitude coordinates shown are based on the North American Datum of 1927 (NAD 27) as currently required by the Mass Media Bureau of the FCC.

Multichannel TV Sound: Stereo and separate audio program.

Satellite Earth Stations: NEC; Vertex, 6.1-meter Ku-band; Comtech, 3.8-meter KC-band; Standard Communications, General Instrument receivers.

Ownership: Shenandoah Valley Educational TV Corp.

Began Operation: September 9, 1968.

Represented (legal): Covington & Burling.

Represented (engineering): V-Tech.

Personnel:

Beri Schmidt, President & General Manager.

Tony Mancari, Vice President, Operations, Engineering & Production.

Tony Barrick, Chief Engineer.

Larry Hedrick, Chief Financial Officer.

Wanda Zimmerman, Program Director.

Gail Smith, Promotion & Corporate Communications Director.

WVPT-DT Staunton Ch. 11

Licensee: Shenandoah Valley Educational TV Corp., 298 Port Republic Rd., Harrisonburg, VA 22801-3052.

Studio: 298 Port Republic Rd., Harrisonburg, VA 22801.

Mailing Address: 298 Port Republic Rd., Harrisonburg, VA 22801.

Phones: 540-434-5391; 800-345-9878. Fax: 540-434-7084.

Email: gsmith@wvpt.net Web Site: <http://www.wvpt.net>

Technical Facilities: Channel No. 11 (198-204 MHz). Authorized power: 3.2-kw visual. Antenna: 2231-ft above av. terrain, 33-ft. above ground, 4373-ft. above sea level.

Latitude 38° 09' 54"
Longitude 79° 18' 51"

Note: Latitude and longitude coordinates shown are based on the North American Datum of 1927 (NAD 27) as currently required by the Mass Media Bureau of the FCC.

Ownership: Shenandoah Valley Educational TV Corp.

Began Operation: October 18, 2001.

Personnel:

Beri Schmidt, President & General Manager.

Tony Mancari, Vice President, Operations, Engineering & Production.

Tony Barrick, Chief Engineer.

Larry Hedrick, Chief Financial Officer.

Wanda Zimmerman, Program Director.

Gail Smith, Promotion & Corporate Communications Director.

Washington

KCKA Centralia Ch. 15

Licensee: Bates Technical College, 1101 S. Yakima Ave., Tacoma, WA 98405.

Studio: 2320 S. 19th St., Tacoma, WA 98405.

Mailing Address: 2320 S. 19th St., Tacoma, WA 98405.

Phones: 253-596-1528; 253-680-7700. Fax: 253-680-7725.

Email: demond@bates.ctc.edu Web Site: <http://www.kbtc.org>

Technical Facilities: Channel No. 15 (476-482 MHz). Authorized power: 537-kw max. visual, 64.6-kw aural. Antenna: 1140-ft above av. terrain, 234-ft. above ground, 1681-ft. above sea level.

Latitude 46° 33' 16"
Longitude 123° 03' 26"

Transmitter: Crego Hill, 12-mi. SW of Centralia.

Digital Facilities: Channel No. 19 (500-506 MHz). Power: 43.7-kw max. visual, aural. Antenna: 1096-ft above av. terrain, 157-ft. above ground, 1604-ft. above sea level.

Latitude 46° 33' 16"
Longitude 123° 03' 26"

FCC Digital File Number: BPEDT-19991228ABF. Granted: July 18, 2000.

Note: Latitude and longitude coordinates shown are based on the North American Datum of 1927 (NAD 27) as currently required by the Mass Media Bureau of the FCC.

Multichannel TV Sound: Stereo only.

Ownership: Bates Technical College.

Began Operation: October 2, 1982.

Represented (legal): Cohn & Marks LLP.

Represented (engineering): Kenneth Williams Jr.

Personnel:

Oebbie Emond, General Manager.

Garren Gerchak, Chief Engineer.

Vicki Valdez, Financial Specialist.

Paul Jackson, Programming & Fundraising Director.

Sandy Mauritzen, Information Technician.

Michael Peters, Production Assistant.

Tim Howe, Traffic Manager.

KCKA-DT Centralia Ch. 19

Licensee: Bates Technical College, 1101 S. Yakima Ave., Tacoma, WA 98405.

Studio: 2320 S. 19th St., Tacoma, WA 98405.

Mailing Address: 2320 S. 19th St., Tacoma, WA 98405.

Washington — Public/ETV Stations

Phones: 253-596-1528; 253-680-7700. Fax: 253-680-7725.

Email: demond@bates.ctc.edu Web Site: <http://www.kbct.org>

Technical Facilities: Channel No. 19 (500-506 MHz). Authorized power: 43.7-kw max. visual, aural. Antenna: 1096-ft above av. terrain, 157-ft. above ground, 1604-ft. above sea level.

Latitude	46°	33'	16"
Longitude	123°	03'	26"

Note: Latitude and longitude coordinates shown are based on the North American Datum of 1927 (NAD 27) as currently required by the Mass Media Bureau of the FCC.

Ownership: Bates Technical College.

Began Operation: Station operating; no on-air date.

Personnel:

Debbie Emond, General Manager.

Darren Gerchak, Chief Engineer.

Vicki Valdez, Financial Specialist.

Paul Jackson, Programming & Fundraising Director.

Sandy Mauritzen, Information Technician.

Michael Peters, Production Assistant.

Tim Howe, Traffic Manager.

KWSU-DT

Pullman

Ch. 17

Grantee: Washington State U., PO Box 642530, Pullman, WA 99164-2530.

Studio: Washington State U., Murrow Communications Center, Pullman, WA 99164.

Mailing Address: PO Box 642530, Pullman, WA 99164-2530.

Phone: 509-335-6588. Fax: 509-335-3772.

Email: nwptv@wsu.edu Web Site: <http://www.nwptv.org>

Technical Facilities: Channel No. 17 (488-494 MHz). Authorized power: 10-kw max. visual, aural. Antenna: 837-ft above av. terrain, 141-ft. above ground, 3707-ft. above sea level.

Latitude	46°	51'	43"
Longitude	117°	10'	26"

Transmitter: 9-mi. N of Pullman, adjacent to Kamiak Butte County Park.

Note: Latitude and longitude coordinates shown are based on the North American Datum of 1927 (NAD 27) as currently required by the Mass Media Bureau of the FCC.

Ownership: Washington State U.

Began Operation: Station operating under Special Temporary Authority at 4.25-kw max. visual; no on-air date

Represented (legal): Dow, Lohnes & Albertson PLLC.

Personnel:

Dennis Haarsager, General Manager.

Warren Wright, Station Manager.

Karen Olstad, Associate General Manager & Chief Financial Officer.

Ralph Hogan, Chief Engineer.

Lisa O'Fallon, Business Manager.

Linda Peppel, Program Coordinator.

Tom Hungate, Production Manager.

KWSU-TV

Pullman

Ch. 10

Licensee: Washington State U., Murrow Communications Center, Pullman, WA 99164-2530.

Studio: Washington State U., Murrow Communications Center, Pullman, WA 99164-2530.

Mailing Address: PO Box 642530, Pullman, WA 99164-2530.

Phone: 509-335-6588. Fax: 509-335-3772.

Email: nwptv@wsu.edu Web Site: <http://www.nwptv.org>

Technical Facilities: Channel No. 10 (192-198 MHz). Authorized power: 117-kw visual, 11.7-kw aural. Antenna: 1350-ft above av. terrain, 300-ft. above ground, 3900-ft. above sea level.

Latitude	46°	51'	43"
Longitude	117°	10'	26"

Transmitter: Kamiak Butte, 4-mi. SW of Palouse, 9-mi. N of Pullman.

Digital Facilities: Channel No. 17 (488-494 MHz). Power: 10-kw max. visual, aural. Antenna: 837-ft above av. terrain, 141-ft. above ground, 3707-ft. above sea level.

Latitude	46°	51'	43"
Longitude	117°	10'	26"

FCC Digital File Number: BNPEDT-20060616ABM. Granted: July 17, 2006.

Note: Latitude and longitude coordinates shown are based on the North American Datum of 1927 (NAD 27) as currently required by the Mass Media Bureau of the FCC.

Satellite Earth Station: Larcen; Collins, 10-meter; Collins receivers.

AM Affiliate: KWSU, 5-kw, 1250 kHz.

Radio Stations(s): KRFA-FM, 14.5-kw, 91.7 MHz.

Ownership: Washington State U.

Began Operation: September 24, 1962.

Represented (legal): Dow, Lohnes & Albertson PLLC.

Personnel:

Dennis Haarsager, General Manager.

Warren Wright, Station Manager.

Karen Olstad, Associate General Manager & Chief Financial Officer.

Ralph Hogan, Chief Engineer.

Lisa O'Fallon, Business Manager.

Linda Peppel, Program Coordinator.

Tom Hungate, Production Manager.

KTNW

Richland

Ch. 31

Licensee: Washington State U., Murrow Communications Center, Pullman, WA 99164-2530.

Studio: Washington State U., Murrow Communications Center, Pullman, WA 99164.

Mailing Address: PO Box 642530, Pullman, WA 99164-2530.

Phone: 509-335-6588. Fax: 509-335-3772.

Email: nwptv@wsu.edu Web Site: <http://www.nwptv.org>

Technical Facilities: Channel No. 31 (572-578 MHz). Authorized power: 70.5-kw max. & 21.19-kw horizontal visual, 5.72-kw & 2.12-kw horizontal aural. Antenna: 1214-ft above av. terrain, 56-ft. above ground, 2247-ft. above sea level.

Latitude	46°	06'	12"
Longitude	119°	07'	40"

Transmitter: Jump Off Joe Butte, 8-mi. S of Kennewick.

Digital Facilities: Channel No. 38 (614-620 MHz). Power: 47.6-kw max. visual. Antenna: 1184-ft above av. terrain, 33-ft. above ground, 2215-ft. above sea level.

Latitude	46°	06'	12"
Longitude	119°	07'	40"

FCC Digital File Number: BPEDT-20000414AAT. Granted: March 29, 2001.

Note: Latitude and longitude coordinates shown are based on the North American Datum of 1927 (NAD 27) as currently required by the Mass Media Bureau of the FCC.

Radio Stations(s): KFAE-FM, 100-kw, 89.1 MHz.

Ownership: Washington State U.

Began Operation: October 18, 1987.

Represented (legal): Dow, Lohnes & Albertson PLLC.

Personnel:

Dennis Haarsager, General Manager.

Warren Wright, Station Manager.

Karen Olstad, Associate General Manager & Chief Financial Officer.

Ralph Hogan, Chief Engineer.

Lisa O'Fallon, Business Manager.

Linda Peppel, Program Coordinator.

Tom Hungate, Production Manager.

KTNW-DT

Richland

Ch. 38

Licensee: Washington State U., PO Box 642530, Pullman, WA 99164-2530.

Studio: Washington State U., Murrow Communications Center, Pullman, WA 99164.

Mailing Address: PO Box 642530, Pullman, WA 99164-2530.

Phone: 509-335-6588. Fax: 509-335-3772.

Email: nwptv@wsu.edu Web Site: <http://www.nwptv.org>

Technical Facilities: Channel No. 38 (614-620 MHz). Authorized power: 47.6-kw max. visual. Antenna: 1184-ft above av. terrain, 33-ft. above ground, 2215-ft. above sea level.

Latitude	46°	06'	12"
Longitude	119°	07'	40"

Transmitter: Jump Off Joe Butte, 8-mi. S of Kennewick.

Note: Latitude and longitude coordinates shown are based on the North American Datum of 1927 (NAD 27) as currently required by the Mass Media Bureau of the FCC.

Ownership: Washington State U.

Began Operation: Station operating; no on-air date.

Represented (legal): Dow, Lohnes & Albertson PLLC.

Personnel:

Dennis Haarsager, General Manager.

Warren Wright, Station Manager.

Karen Olstad, Associate General Manager & Chief Financial Officer.

Ralph Hogan, Chief Engineer.

Lisa O'Fallon, Business Manager.

Linda Peppel, Program Coordinator.

Tom Hungate, Production Manager.

KCTS-DT

Seattle

Ch. 41

Licensee: KCTS Television, 401 Mercer St., Seattle, WA 98109-4699.

Studio: 401 Mercer St., Seattle, WA 98109.

Mailing Address: 401 Mercer St., Seattle, WA 98109.

Phone: 206-728-6463. Fax: 206-443-6691.

Email: start@kcts.org Web Site: <http://www.kcts.org>

Technical Facilities: Channel No. 41 (632-638 MHz). Authorized power: 427-kw max. visual. Antenna: 863-ft above av. terrain, 571-ft. above ground, 981-ft. above sea level.

Latitude	47°	36'	58"
Longitude	122°	18'	28"

Transmitter: 18th & E. Madison St.

Note: Latitude and longitude coordinates shown are based on the North American Datum of 1927 (NAD 27) as currently required by the Mass Media Bureau of the FCC.

Ownership: KCTS Television.

Began Operation: April 10, 1999.

Represented (legal): Dow, Lohnes & Albertson PLLC.

Represented (engineering): Cohen Dippell & Everist PC.

Personnel:

Bill Mohler, Chief Executive Officer.

Randy Brinson, General Manager.

Cliff Anderson, Engineering Director.

Michal Anderson Jacob, Finance Director.

Jay Parikh, Marketing & Development Director.

Enrique Cerna, Production Manager.

Monica Reiser, General Counsel.

KCTS-TVSeattle
Ch. 9

Licensee: KCTS Television, 401 Mercer St., Seattle, WA 98109-4699.

Studio: 401 Mercer St., Seattle, WA 98109.

Mailing Address: 401 Mercer St., Seattle, WA 98109.

Phone: 206-728-6463. Fax: 206-443-6691.

Email: start@kcts.org Web Site: http://www.kcts.org

Technical Facilities: Channel No. 9 (186-192 MHz). Authorized power: 316-kw visual, 51-kw aural. Antenna: 817-ft above av. terrain, 525-ft. above ground, 935-ft. above sea level.

Latitude 47° 36' 58"
Longitude 122° 18' 28"

Transmitter: 18th Ave. & E. Madison St.

Digital Facilities: Channel No. 41 (632-638 MHz). Power: 427-kw max. visual. Antenna: 863-ft above av. terrain, 571-ft. above ground, 981-ft. above sea level.

Latitude 47° 36' 58"
Longitude 122° 18' 28"**FCC Digital File Number:**

BPEDT-980220KE. Granted: May 29, 1998.

Note: Latitude and longitude coordinates shown are based on the North American Datum of 1927 (NAD 27) as currently required by the Mass Media Bureau of the FCC.

Multichannel TV Sound: Stereo and separate audio program.

Satellite Earth Stations: NEC; Andrew, 10-meter C-band; Vertex, 4.5-meter Ku-band; Scientific-Atlanta, Collins receivers.

SNG Mobile Dish: Andrew, 4.5-meter Ku-band.

Ownership: KCTS Television.

Began Operation: December 7, 1954.

Represented (legal): Dow, Lohnes & Albertson PLLC.

Represented (engineering): Cohen Dippell & Everist PC.

Personnel:Bill Mohler, Chief Executive Officer.
Randy Brinson, General Manager.
Cliff Anderson, Engineering Director.
Michal Anderson Jacob, Finance Director.
Jay Parikh, Marketing & Development Director.
Enrique Cerna, Production Manager.
Monica Reisner, General Counsel.**KSPS-DT**Spokane
Ch. 39

Licensee: Spokane School District No. 81, N. 200 Bernard St., Spokane, WA 99201.

Studio: 3911 S. Regal St., Spokane, WA 99223.

Mailing Address: 3911 S. Regal St., Spokane, WA 99223.

Phone: 509-354-7800. Fax: 509-354-7757.

Email: ksps@ksps.org Web Site: http://www.ksps.org

Technical Facilities: Channel No. 39 (320-626 MHz). Authorized power: 21.6-kw max. visual. Antenna: 1831-ft above av. terrain, 531-ft. above ground, 4139-ft. above sea level.

Latitude 47° 34' 34"
Longitude 117° 17' 58"

Transmitter: South end of Krell Hill.

Note: Latitude and longitude coordinates shown are based on the North American Datum of 1927 (NAD 27) as currently required by the Mass Media Bureau of the FCC.

Ownership: Spokane School District No. 81.

Began Operation: Station operating; no on-air date.

Personnel:Claude L. Kistler, General Manager.
William Stanley, Station Manager & Program Director.
Ron Valley, Chief Engineer.
Jim Zimmer, Production Manager.
Patty Starkey, Development Director.**KSPS-TV**Spokane
Ch. 7

Licensee: Spokane School District No. 81, N. 200 Bernard St., Spokane, WA 99201.

Studio: 3911 S. Regal St., Spokane, WA 99223.

Mailing Address: 3911 S. Regal St., Spokane, WA 99203.

Phones: 509-354-7800; 800-735-2377. Fax: 509-354-7757.

Email: ksps@ksps.org Web Site: http://www.ksps.org

Technical Facilities: Channel No. 7 (174-180 MHz). Authorized power: 316-kw visual, 63.2-kw aural. Antenna: 1830-ft above av. terrain, 595-ft. above ground, 4225-ft. above sea level.

Latitude 47° 34' 34"
Longitude 117° 17' 58"

Transmitter: South end of Krell Hill.

Digital Facilities: Channel No. 39 (320-626 MHz). Power: 21.6-kw max. visual. Antenna: 1831-ft above av. terrain, 531-ft. above ground, 4139-ft. above sea level.

Latitude 47° 34' 34"
Longitude 117° 17' 58"**FCC Digital File Number:**

BMPEDT-20011010ABP. Granted: November 26, 2001.

Note: Latitude and longitude coordinates shown are based on the North American Datum of 1927 (NAD 27) as currently required by the Mass Media Bureau of the FCC.

Multichannel TV Sound: Stereo only.

Satellite Earth Stations: Harris; Andrew, 10-meter Ku-band; Vertex, 4.5-meter Ku-band; Standard Communications receivers.

Ownership: Spokane School District No. 81.

Began Operation: April 24, 1967.

Represented (legal): Garvey Schubert & Barer.

Personnel:Claude L. Kistler, General Manager.
William R. Stanley, Station Manager & Program Director.
Ron Valley, Chief Engineer.
Patty Starkey, Development Director.
Jim Zimmer, Production Manager.**KBTC-DT**Tacoma
Ch. 27

Licensee: Bates Technical College, 1101 S. Yakima Ave., Tacoma, WA 98405.

Studio: 2320 S. 19th St., Tacoma, WA 98405.

Mailing Address: 2320 S. 19th St., Tacoma, WA 98405.

Phone: 253-680-7700. Fax: 253-680-7725.

Web Site: http://www.kbtc.org

Technical Facilities: Channel No. 27 (548-554 MHz). Authorized power: 47.2-kw max. visual. Antenna: 735-ft above av. terrain, 449-ft. above ground, 866-ft. above sea level.

Latitude 47° 16' 41"
Longitude 122° 30' 42"

Note: Latitude and longitude coordinates shown are based on the North American Datum of 1927 (NAD 27) as currently required by the Mass Media Bureau of the FCC.

Ownership: Bates Technical College.

Began Operation: Station operating; no on-air date.

Represented (engineering): Kenneth Williams Jr.

Represented (legal): Akin, Gump, Strauss, Hauer & Feld LLP.

Personnel:Debbie Emond, General Manager.
Darren Gerchak, Chief Engineer.
Vicki Valdez, Financial Specialist.
Paul Jackson, Programming & Fundraising Director.
Sandy Mauritzen, Information Technician.
Michael Peters, Production Assistant.
Tim Howe, Traffic Manager.**KBTC-TV**Tacoma
Ch. 28

Licensee: Bates Technical College, 1101 S. Yakima Ave., Tacoma, WA 98405.

Studio: 2320 S. 19th St., Tacoma, WA 98405.

Mailing Address: 2320 S. 19th St., Tacoma, WA 98405.

Phone: 253-680-7700. Fax: 253-680-7725.

Web Site: http://www.kbtc.org

Technical Facilities: Channel No. 28 (554-560 MHz). Authorized power: 679-kw max. visual, 113.18-kw aural. Antenna: 760-ft above av. terrain, 504-ft. above ground, 900-ft. above sea level.

Latitude 47° 16' 41"
Longitude 122° 30' 42"

Transmitter: 5544 N. 35th St., Tacoma.

Digital Facilities: Channel No. 27 (548-554 MHz). Power: 47.2-kw max. visual. Antenna: 735-ft above av. terrain, 449-ft. above ground, 866-ft. above sea level.

Latitude 47° 16' 41"
Longitude 122° 30' 42"**FCC Digital File Number:**

BPEDT-19991228ABC. Granted: August 08, 2000.

Note: Latitude and longitude coordinates shown are based on the North American Datum of 1927 (NAD 27) as currently required by the Mass Media Bureau of the FCC.

Multichannel TV Sound: Stereo only.

Satellite Earth Stations: Comark; Vertex Ku-band; RF Systems, 3.1-meter Ku-band; Andrew, 4.6-meter C-band; Standard Communications, General Instrument receivers.

Radio Stations(s): KBTC-FM, 7.93-kw, 91.7 MHz (No. 219), 553-ft.

Ownership: Bates Technical College.

Began Operation: September 25, 1961.

Represented (legal): Akin, Gump, Strauss, Hauer & Feld LLP.

Represented (engineering): Kenneth Williams Jr.

Personnel:Debbie Emond, General Manager.
Darren Gerchak, Chief Engineer.
Vicki Valdez, Financial Specialist.
Paul Jackson, Programming & Fundraising Director.
Sandy Mauritzen, Information Technician.
Michael Peters, Production Assistant.
Tim Howe, Traffic Manager.**KWDK-DT**Tacoma
Ch. 42

Licensee: Puget Sound Educational TV, 2200 112th St. NW, Bellevue, WA 98004.

Studio: 18014 72nd Ave. S, Kent, WA 98032.

Mailing Address: 18014 72nd Ave. S, Kent, WA 98032.

Phone: 425-251-4313. Fax: 425-251-4305.

Web Site: http://www.daystartv.net

Technical Facilities: Channel No. 42 (638-644 MHz). Authorized power: 144-kw max. visual. Antenna: 2280-ft above av. terrain, 197-ft. above ground, 2843-ft. above sea level.

Latitude 47° 30' 17"
Longitude 121° 58' 06"

Transmitter: W. Tiger Mountain.

Note: Latitude and longitude coordinates shown are based on the North American Datum of 1927 (NAD 27) as currently required by the Mass Media Bureau of the FCC.

Ownership: Puget Sound Educational TV.

Began Operation: Station operating; no on-air date. Station received approval from FCC June 20, 2005 to cease analog broadcasting and operate in digital format only.

Personnel:

Neil Ardman, General Manager.

Terry Spring, Chief Engineer.

**KYVE
Yakima
Ch. 47**

Licensee: KCTS Television, 401 Mercer St., Seattle, WA 98109-4699.

Studio: 1105 S. 15th Ave., Yakima, WA 98902-5399.

Mailing Address: 1105 S. 15th Ave., Yakima, WA 98902-5399.

Phone: 509-452-4700. Fax: 509-452-4704.

Email: kyve@kyve.org **Web Site:** http://www.kyve.org

Technical Facilities: Channel No. 47 (668-674 MHz). Authorized power: 550-kw max. visual, 55-kw aural. Antenna: 919-ft above av. terrain, 117-ft. above ground, 2090-ft. above sea level.

Latitude	46°	31'	58"
Longitude	120°	30'	33"

Holds CP for change to 110-kw max. visual, 919-ft above av. terrain, 120-ft. above ground, 2092-ft. above sea level; BPET-20050531BJR.

Digital Facilities: Channel No. 21 (512-518 MHz). Power: 50-kw max. visual. Antenna: 919-ft above av. terrain, 120-ft. above ground, 2092-ft. above sea level.

Latitude	46°	31'	58"
Longitude	120°	30'	33"

FCC Digital File Number: BPEDT-20000211AAH. Granted: May 09, 2001.

Note: Latitude and longitude coordinates shown are based on the North American Datum of 1927 (NAD 27) as currently required by the Mass Media Bureau of the FCC.

Satellite Earth Station: Harris; Collins, 10-meter; Collins receivers.

Ownership: KCTS Television.

Began Operation: November 1, 1962.

Represented (legal): Dow, Lohnes & Albertson PLLC.

Personnel:

Marilee Sinclair, Business Manager.

Margaret Burton, Promotion Director.

Rod Venable, Chief Engineer.

Ray Martin, Production Manager.

Rick Spencer, Production Assistant & Producer.

Alan Webster, Assistant Maintenance Engineer.

Brenda Setterland, Auction Manager.

Chris Splawn, Traffic Manager.

**KYVE-DT
Yakima
Ch. 21**

Licensee: KCTS Television, 401 Mercer St., Seattle, WA 98109-4699.

Studio: 1105 S. 15th Ave., Yakima, WA 98902-5399.

Mailing Address: 1105 S. 15th Ave., Yakima, WA 98902-5399.

Phone: 509-452-4700. Fax: 509-452-4704.

Email: kyve@kyve.org **Web Site:** http://www.kyve.org

Technical Facilities: Channel No. 21 (512-518 MHz). Authorized power: 50-kw max. visual. Antenna: 919-ft above av. terrain, 120-ft. above ground, 2092-ft. above sea level.

Latitude	46°	31'	58"
Longitude	120°	30'	33"

Transmitter: Ahtanum Ridge Rd, 2-mi. SW of Union Gap.

Note: Latitude and longitude coordinates shown are based on the North American Datum of 1927 (NAD 27) as currently required by the Mass Media Bureau of the FCC.

Ownership: KCTS Television.

Began Operation: Station operating; no on-air date.

Represented (legal): Dow, Lohnes & Albertson PLLC.

Personnel:

Rod Venable, Chief Engineer.

Alan Webster, Assistant Maintenance Engineer.

Marilee Sinclair, Business Manager.

Margaret Burton, Promotion Director.

Ray Martin, Production Manager.

Rick Spencer, Production Assistant & Producer.

Chris Splawn, Traffic Manager.

Brenda Setterland, Auction Manager.

Technical Facilities: Channel No. 53 (704-710 MHz). Authorized power: 433-kw max. visual. Antenna: 928-ft above av. terrain, 328-ft. above ground, 3287-ft. above sea level.

Latitude	37°	53'	46"
Longitude	80°	59'	21"

Transmitter: 1.1-air miles W of Layland on State Rte. 41/12.

Note: Latitude and longitude coordinates shown are based on the North American Datum of 1927 (NAD 27) as currently required by the Mass Media Bureau of the FCC.

Ownership: West Virginia Educational Broadcasting Authority.

Began Operation: Station operating under Special Temporary Authority at 35.8-kw max. visual; no on-air date.

Personnel:

Rita Ray, Executive Director.

Bill Acker, Director, Broadcasting & Technology.

Craig Lanham, Director, Programming & Operations.

Greg Collard, News & Public Affairs Director.

Jack Wells, Director, Engineering.

Mike Meador, Chief Financial Officer.

Marilyn DiVita, Development Director.

Mike Youngren, Production Director.

Shawn Patterson, Communications Director.

Note: Latitude and longitude coordinates shown are based on the North American Datum of 1927 (NAD 27) as currently required by the Mass Media Bureau of the FCC.

Multichannel TV Sound: Stereo and separate audio program.

Satellite Earth Stations: NEC; Vertex, 6.1-meter Ku-band; Andrew, 10-meter C-band; Miralite, 3.7-meter KC-band; Microdyme, 5-meter C-band; Standard Components receivers.

Ownership: West Virginia Educational Broadcasting Authority.

Began Operation: November 1, 1970.

Represented (legal): Cohn & Marks LLP.

Represented (engineering): Moffet, Larson & Johnson Inc.

Personnel:

Rita Ray, Executive Director.

Bill Acker, Director, Broadcasting & Technology.

Craig A. Lanham, Director, Programming & Operations.

Greg Collard, News & Public Affairs Director.

Jack Wells, Director, Engineering.

Mike Meador, Chief Financial Officer.

Marilyn DiVita, Development Director.

Mike Youngren, Production Director.

Shawn Patterson, Communications Director.

**WPBY-DT
Huntington
Ch. 34**

Licensee: West Virginia Educational Broadcasting Authority, 600 Capitol St., Charleston, WV 25301.

Studio: 600 Capitol St., Charleston, WV 25301.

Mailing Address: 600 Capitol St., Charleston, WV 25301.

Phone: 304-556-4900. Fax: 304-556-4980.

Email: jwells@wvpubcast.org **Web Site:** http://www.wvptv.org

Technical Facilities: Channel No. 34 (590-596 MHz). Authorized power: 60.1-kw max. visual. Antenna: 1241-ft above av. terrain, 1039-ft. above ground, 1979-ft. above sea level.

Latitude	38°	29'	41"
Longitude	82°	12'	03"

Transmitter: 9183 Barkers Ridge Church Rd., Milton.

Note: Latitude and longitude coordinates shown are based on the North American Datum of 1927 (NAO 27) as currently required by the Mass Media Bureau of the FCC.

Ownership: West Virginia Educational Broadcasting Authority.

Began Operation: February 28, 2002.

Personnel:

Rita Ray, Executive Director.

Bill Acker, Director, Broadcasting & Technology.

**WSWP-TV
Grandview
Ch. 9**

Licensee: West Virginia Educational Broadcasting Authority, 600 Capitol St., Charleston, WV 25301.

Studio: 600 Capitol St., Charleston, WV 25301.

Mailing Address: PO Box 9004, Beckley, WV 25802-9004.

Phones: 304-254-7840; 304-556-4900. Fax: 304-556-4980.

Email: jwells@wvpubcast.org **Web Site:** http://www.wvptv.org

Technical Facilities: Channel No. 9 (186-192 MHz). Authorized power: 316-kw visual, 63.2-kw aural. Antenna: 1000-ft above av. terrain, 488-ft. above ground, 3448-ft. above sea level.

Latitude	37°	53'	46"
Longitude	80°	59'	21"

Transmitter: Mann Mountain, approx. 1.1-mi. W of Layland.

Digital Facilities: Channel No. 53 (704-710 MHz). Power: 433-kw max. visual. Antenna: 928-ft above av. terrain, 328-ft. above ground, 3287-ft. above sea level.

Latitude	37°	53'	46"
Longitude	80°	59'	21"

FCC Digital File Number: BPEDT-20000331ABC. Granted: January 29, 2001.

West Virginia

**WSWP-DT
Grandview
Ch. 53**

Grantee: West Virginia Educational Broadcasting Authority, 600 Capitol St., Charleston, WV 25301.

Studio: 600 Capitol St., Charleston, WV 25301.

Mailing Address: PO Box 9004, Beckley, WV 25802-9004.

Phones: 304-254-7840; 304-556-4900. Fax: 304-556-4980.

Email: jwells@wvpubcast.org **Web Site:** http://www.wvptv.org

Craig Lanham, Director, Programming & Operations.
 Greg Collard, Director, News & Public Affairs.
 Jack Wells, Director, Engineering.
 David McClanahan, Engineering Manager.
 Mike Meador, Chief Financial Officer.
 Marilyn DiVita, Marketing Director.
 Peggy Dorsey, Individual Giving Manager.
 Mike Youngren, Director, Production.
 Glenna Racer, Traffic Manager.

WPBY-TV
Huntington
Ch. 33

Licensee: West Virginia Educational Broadcasting Authority, 600 Capitol St., Charleston, WV 25301.
 Studio: 600 Capitol St., Charleston, WV 25301.
 Mailing Address: 600 Capitol St., Charleston, WV 25301.
 Phone: 304-556-4900. Fax: 304-556-4980.
 Email: jwells@wvpubcast.org Web Site: http://www.wvptv.org

Technical Facilities: Channel No. 33 (584-590 MHz). Authorized power: 2090-kw max. visual, 1243-ft above av. terrain, 1047-ft. above ground, 1988-ft. above sea level.

Latitude 38° 29' 41"
 Longitude 82° 12' 03"

Transmitter: 9183 Barkers Ridge Church Rd, Milton.

Digital Facilities: Channel No. 34 (590-596 MHz). Power: 60.1-kw max. visual. Antenna: 1241-ft above av. terrain, 1039-ft. above ground, 1979-ft. above sea level.

Latitude 38° 29' 41"
 Longitude 82° 12' 03"

FCC Digital File Number: BMPEDT-20030227ABN. Granted: January 09, 2004.

Note: Latitude and longitude coordinates shown are based on the North American Datum of 1927 (NAD 27) as currently required by the Mass Media Bureau of the FCC.

Satellite Earth Station: Comark; Vertex, 6.1-meter Ku-band.

Ownership: West Virginia Educational Broadcasting Authority.

Began Operation: July 14, 1969.

Represented (legal): Wilkinson Barker Knauer LLP.

Represented (engineering): Moffet, Larson & Johnson Inc. (MLJ).

Personnel:

Rita Ray, Executive Director.
 Bill Acker, Director, Broadcasting & Technology.
 Craig Lanham, Director, Programming & Operations.
 Greg Collard, Director, News & Public Affairs.
 Jack Wells, Director, Engineering.

David McClanahan, Engineering Manager.
 Mike Meador, Chief Financial Officer.
 Marilyn DiVita, Marketing Director.
 Peggy Dorsey, Individual Giving Manager.
 Mike Youngren, Director, Production.
 Glenna Racer, Traffic Manager.

WNPB-DT
Morgantown
Ch. 33

Licensee: West Virginia Educational Broadcasting Authority, 600 Capitol St., Charleston, WV 25301.

Studio: 191 Scott Ave., Morgantown, WV 26508.

Mailing Address: 191 Scott Ave., Morgantown, WV 26508.

Phones: 304-284-1440; 304-556-4900. Fax: 304-556-4980.

Email: jwells@wvpubcast.org Web Site: http://www.wvptv.org

Technical Facilities: Channel No. 33 (584-590 MHz). Authorized power: 108-kw max. visual, aural. Antenna: 1446-ft above av. terrain, 416-ft. above ground, 3012-ft. above sea level.

Latitude 39° 41' 45"
 Longitude 79° 45' 45"

Transmitter: Adjacent to Sandy Springs Look-out Tower, 10-mi. NE of Morgantown.

Note: Latitude and longitude coordinates shown are based on the North American Datum of 1927 (NAD 27) as currently required by the Mass Media Bureau of the FCC.

Ownership: West Virginia Educational Broadcasting Authority.

Began Operation: Station operating; no on-air date.

Personnel:

Rita Ray, Executive Director.
 Jack Wells, Site Manager & Engineering Director.
 Bill Acker, Broadcasting & Technology Director.
 Greg Collard, News & Public Affairs Director.
 Danny Wilson, Engineering Maintenance Manager.
 Michael Meador, Finance Director.
 Craig Lanham, Program & Operations Director.
 Marilyn DiVita, Development Director.
 Mike Youngren, Production Manager.
 Debbie Oleksa, Educational Services Director.

WNPB-TV
Morgantown
Ch. 24

Licensee: West Virginia Educational Broadcasting Authority, 600 Capitol St., Charleston, WV 25301.

Studio: 191 Scott Ave., Morgantown, WV 26508.

Mailing Address: 191 Scott Ave., Morgantown, WV 26508.

Phones: 304-284-1440; 304-556-4900. Fax: 304-556-4980.

Email: jwells@wvpubcast.org Web Site: http://www.wvptv.org

Technical Facilities: Channel No. 24 (530-536 MHz). Authorized power: 3000-kw max. visual, 157-kw aural. Antenna: 1499-ft above av. terrain, 482-ft. above ground, 3077-ft. above sea level.

Latitude 39° 41' 45"
 Longitude 79° 45' 45"

Transmitter: Adjacent to Sand Springs Look-out Tower, 10-mi. NE of Morgantown.

Digital Facilities: Channel No. 33 (584-590 MHz). Power: 108-kw max. visual, aural. Antenna: 1446-ft above av. terrain, 416-ft. above ground, 3012-ft. above sea level.

Latitude 39° 41' 45"
 Longitude 79° 45' 45"

FCC Digital File Number: BMPEDT-20030320ACG. Granted: November 24, 2003.

Note: Latitude and longitude coordinates shown are based on the North American Datum of 1927 (NAD 27) as currently required by the Mass Media Bureau of the FCC.

Satellite Earth Stations: Comark; Andrew, 10-meter C-band; Orbitron, 5-meter KC-band; Standard Communications, Collins receivers.

Ownership: West Virginia Educational Broadcasting Authority.

Began Operation: February 23, 1969.

Represented (legal): Wilkinson Barker Knauer LLP.

Represented (engineering): Moffet, Larson & Johnson Inc.

Personnel:

Rita Ray, Executive Director.
 Jack Wells, Site Manager & Engineering Director.
 Bill Acker, Broadcasting & Technology Director.
 Greg Collard, News & Public Affairs Director.
 Danny Wilson, Engineering Maintenance Manager.
 Michael Meador, Finance Director.
 Craig Lanham, Program & Operations Director.
 Marilyn DiVita, Development Director.
 Mike Youngren, Production Manager.
 Debbie Oleksa, Educational Services Director.

Wisconsin

WPNE
Green Bay
Ch. 38

Licensee: Educational Communications Board, 3319 W. Beltline Hwy., Madison, WI 53713-4296.

Studio: 821 University Ave., Madison, WI 53703.

Mailing Address: 3319 W. Beltline Hwy., Madison, WI 53713-4296.

Phone: 608-264-9600. Fax: 608-264-9664.

Email: ecbweb@ecb.state.wi.us Web Site: http://www.ecb.org

Technical Facilities: Channel No. 38 (614-620 MHz). Authorized power: 1070-kw max. visual, aural. Antenna: 1230-ft above av. terrain, 1066-ft. above ground, 1966-ft. above sea level.

Latitude 44° 24' 35"
 Longitude 88° 00' 06"

Digital Facilities: Channel No. 42 (638-644 MHz). Power: 200-kw max. visual, aural. Antenna: 1230-ft above av. terrain, 1066-ft. above ground, 1966-ft. above sea level.

Latitude 44° 24' 34"
 Longitude 88° 00' 06"

FCC Digital File Number: BMPEDT-20021223AAP. Granted: December 19, 2003.

Note: Latitude and longitude coordinates shown are based on the North American Datum of 1927 (NAD 27) as currently required by the Mass Media Bureau of the FCC.

Satellite Earth Stations: Comark; Andrew, 11-meter C-band; Andrew, 5-meter Ku-band; Collins receivers.

News Services: UPI, AP.

Ownership: Wisconsin Educational Communications Board.

Began Operation: September 11, 1972

Represented (legal): Dow, Lohnes & Albertson PLLC.

Represented (engineering): Evans Associates.

Personnel:

Wendy Wink, Executive Director.
 Dennis Behr, Engineering & Operations Administrator.
 Kathy Bissen, Executive Producer, News & Public Affairs.
 James Steinbach, Production & Program Director.
 John H. Ashley Jr., Educational Program Director.
 Michael Bridgeman, Promotion Director.

WPNE-DT
Green Bay
Ch. 42

Licensee: Educational Communications Board, 3319 W. Beltline Hwy., Madison, WI 53713.

Studio: 821 University Ave., Madison, WI 53703.

Mailing Address: 3319 W. Beltline Hwy., Madison, WI 53713.

Phone: 608-264-9600. Fax: 608-264-9664.

Email: ecbweb@ecb.state.wi.us Web Site: http://www.ecb.org

Technical Facilities: Channel No. 42 (638-644 MHz). Authorized power: 200-kw max. visual, aural. Antenna: 1230-ft above av. terrain, 1066-ft. above ground, 1966-ft. above sea level.

Latitude 44° 24' 34"
Longitude 88° 00' 06"

Note: Latitude and longitude coordinates shown are based on the North American Datum of 1927 (NAD 27) as currently required by the Mass Media Bureau of the FCC.

Ownership: Wisconsin Educational Communications Board.

Began Operation: Station operating; no on-air date.

Personnel:

- Wendy Wink, Executive Director.
- Dennis Behr, Engineering & Operations Administrator.
- Kathy Bissen, Executive Producer, News & Public Affairs.
- James Steinbach, Production & Program Director.
- John H. Ashley, Jr., Educational Program Director.
- Michael Bridgeman, Promotion Director.

**WHLA-DT
La Crosse
Ch. 30**

Licensee: Educational Communications Board, 3319 W. Beltline Hwy., Madison, WI 53713.

Studio: 821 University Ave., Madison, WI 53703.

Mailing Address: 3319 W. Beltline Hwy., Madison, WI 53713.

Phone: 608-264-9600. **Fax:** 608-264-9664.

Email: ecbweb@ecb.state.wi.us **Web Site:** http://www.ecb.org

Technical Facilities: Channel No. 30 (566-572 MHz). Authorized power: 307.5-kw max. visual. Antenna: 1152-ft above av. terrain, 800-ft. above ground, 2018-ft. above sea level.

Latitude 43° 48' 17"
Longitude 91° 22' 06"

Note: Latitude and longitude coordinates shown are based on the North American Datum of 1927 (NAD 27) as currently required by the Mass Media Bureau of the FCC.

Ownership: Wisconsin Educational Communications Board.

Began Operation: Station operating; no on-air date.

Personnel:

- Wendy Wink, Executive Director.
- Dennis Behr, Engineering & Operations Administrator.
- Kathy Bissen, Executive Producer, News & Public Affairs.
- James Steinbach, Program & Production Director.
- John H. Ashley Jr., Educational Programming Director.
- Michael Bridgeman, Promotion Director.

**WHLA-TV
La Crosse
Ch. 31**

Licensee: Educational Communications Board, 3319 W. Beltline Hwy., Madison, WI 53713-4296.

Studio: 821 University Ave., Madison, WI 53703.

Mailing Address: 3319 W. Beltline Hwy., Madison, WI 53713-4296.

Phone: 608-264-9600. **Fax:** 608-264-9664.

Email: ecbweb@ecb.state.wi.us **Web Site:** http://www.ecb.org

Technical Facilities: Channel No. 31 (572-578 MHz). Authorized power: 1070-kw max. & 955-kw horizontal visual, 107-kw aural. Antenna: 1138-ft above av. terrain, 800-ft. above ground, 2021-ft. above sea level.

Latitude 43° 48' 17"
Longitude 91° 22' 06"

Transmitter: 955 Tschumper Ridge Rd., La Crescent, MN.

Digital Facilities: Channel No. 30 (566-572 MHz). Power: 307.5-kw max. visual. Antenna: 1152-ft above av. terrain, 800-ft. above ground, 2018-ft. above sea level.

Latitude 43° 48' 17"
Longitude 91° 22' 06"

FCC Digital File Number: BMPEDT-20030623AHC. Granted: July 18, 2003.

Note: Latitude and longitude coordinates shown are based on the North American Datum of 1927 (NAD 27) as currently required by the Mass Media Bureau of the FCC.

Multichannel TV Sound: Stereo and separate audio program.

Ownership: Wisconsin Educational Communications Board.

Began Operation: December 3, 1973.

Represented (legal): Dow, Lohnes & Albertson PLLC.

Personnel:

- Wendy Wink, Executive Director.
- Dennis Behr, Engineering & Operations Administrator.
- Kathy Bissen, Executive Producer, News & Public Affairs.
- James Steinbach, Program & Production Director.
- John H. Ashley Jr., Educational Programming Director.
- Michael Bridgeman, Promotion Director.

**WHA-DT
Madison
Ch. 20**

Licensee: Regents of the U. of Wisconsin System, 1730 Van Hise Hall, 1220 Linden Dr., Madison, WI 53706.

Studio: 821 University Ave., Madison, WI 53706.

Mailing Address: 821 University Ave., Madison, WI 53706.

Phone: 608-263-2121. **Fax:** 608-263-9763.

Email: comments@wpt.org **Web Site:** http://www.wpt.org

Technical Facilities: Channel No. 20 (506-512 MHz). Authorized power: 200-kw max. visual. Antenna: 1486-ft above av. terrain, 1348-ft. above ground, 2474-ft. above sea level.

Latitude 43° 03' 21"
Longitude 89° 32' 06"

Transmitter: Mineral Point Rd., Madison.

Note: Latitude and longitude coordinates shown are based on the North American Datum of 1927 (NAD 27) as currently required by the Mass Media Bureau of the FCC.

Ownership: Regents of the U. of Wisconsin System Board.

Began Operation: Station operating; no on-air date.

Represented (legal): Dow, Lohnes & Albertson PLLC.

Personnel:

- Byron Knight, General Manager.
- Kathy Dissen, News Director.
- Ken Dixon, Engineering Director.
- Joan Klaski, Business Manager.
- James Steinbach, Program Director.
- Michael Bridgeman, Promotion Director.
- Malcolm Brett, Development Director.
- Mike Edgette, Production & Traffic Manager.

**WHA-TV
Madison
Ch. 21**

Licensee: Board of Regents of the U. of Wisconsin System, 1730 Van Hise Hall, 1220 Linden Dr., Madison, WI 53706.

Studio: 821 University Ave., Madison, WI 53706.

Mailing Address: 821 University Ave., Madison, WI 53706.

Phone: 608-263-2121. **Fax:** 608-263-9763.

Email: comments@wpt.org **Web Site:** http://www.wpt.org

Technical Facilities: Channel No. 21 (512-518 MHz). Authorized power: 870-kw max. visual. Antenna: 1486-ft above av. terrain, 1348-ft. above ground, 2474-ft. above sea level.

Latitude 43° 03' 21"
Longitude 89° 32' 06"

Transmitter: Mineral Point Rd., Madison.

Digital Facilities: Channel No. 20 (506-512 MHz). Power: 200-kw max. visual. Antenna: 1486-ft above av. terrain, 1348-ft. above ground, 2474-ft. above sea level.

Latitude 43° 03' 21"
Longitude 89° 32' 06"

FCC Digital File Number: BMPEDT-19991022ABP. Granted: June 22, 2001.

Note: Latitude and longitude coordinates shown are based on the North American Datum of 1927 (NAD 27) as currently required by the Mass Media Bureau of the FCC.

AM Affiliate: WHA, 5-kw, 970 kHz.

News Service: AP.

Ownership: Regents of the U. of Wisconsin System Board.

Began Operation: May 3, 1954.

Represented (legal): Dow, Lohnes & Albertson PLLC.

Personnel:

- Byron Knight, General Manager.
- Kathy Dissen, News Director.
- Ken Dixon, Engineering Director.
- Joan Klaski, Business Manager.
- James Steinbach, Program Director.
- Michael Bridgeman, Promotion Director.
- Malcolm Brett, Development Director.
- Mike Edgette, Production & Traffic Manager.

**WHWC-DT
Menomonie
Ch. 27**

Licensee: Educational Communications Board, 3319 W. Beltline Hwy., Madison, WI 53713-4296.

Studio: 821 University Ave., Madison, WI 53703.

Mailing Address: 3319 W. Beltline Hwy., Madison, WI 53713.

Phone: 608-264-9400. **Fax:** 608-264-9664.

Email: ecbweb@ecb.state.wi.us **Web Site:** http://www.ecb.org

Technical Facilities: Channel No. 27 (548-554 MHz). Authorized power: 291-kw max. visual, aural. Antenna: 1148-ft above av. terrain, 1170-ft. above ground, 2150-ft. above sea level.

Latitude 45° 02' 49"
Longitude 91° 51' 47"

Note: Latitude and longitude coordinates shown are based on the North American Datum of 1927 (NAD 27) as currently required by the Mass Media Bureau of the FCC.

Ownership: Wisconsin Educational Communications Board.

Began Operation: August 19, 2004. Standard and High Definition.

Personnel:

- Wendy Wink, Executive Director.
- Dennis Behr, Engineering & Operations Administrator.
- Kathy Bissen, Executive Producer, News & Public Affairs.
- James Steinbach, Program & Production Director.
- John H. Ashley Jr., Educational Programming Director.
- Michael Bridgeman, Promotion Director.

WHWC-TV Menomonee Ch. 28

Licensee: Educational Communications Board,
3319 W. Beltline Hwy., Madison, WI 53713-4296.

Studio: 821 University Ave., Madison, WI 53703.

Mailing Address: 3319 W. Beltline Hwy.,
Madison, WI 53713-4296.

Phone: 608-264-9600. **Fax:** 608-264-6994.

Email: ecbweb@ecb.state.wi.us **Web Site:**
<http://www.ecb.org>

Technical Facilities: Channel No. 28 (554-560 MHz). Authorized power: 1170-kw max. visual, aural. Antenna: 1135-ft above av. terrain, 1165-ft. above ground, 2146-ft. above sea level.

Latitude 45° 02' 49"
Longitude 91° 51' 47"

Transmitter: NE of Wheeler.

Digital Facilities: Channel No. 27 (548-554 MHz). Power: 291-kw max. visual, aural. Antenna: 1148-ft above av. terrain, 1170-ft. above ground, 2150-ft. above sea level.

Latitude 45° 02' 49"
Longitude 91° 51' 47"

FCC Digital File Number:
BMPEDT-20030625AAD. Granted: August 09, 2004.

Note: Latitude and longitude coordinates shown are based on the North American Datum of 1927 (NAD 27) as currently required by the Mass Media Bureau of the FCC.

News Services: UPI, AP.

Ownership: Wisconsin Educational Communications Board.

Began Operation: November 16, 1973.

Represented (legal): Dow, Lohnes & Albertson PLLC.

Personnel:

Wendy Wink, Executive Director.

Dennis Behr, Engineering & Operations Administrator.

Kathy Bissan, Executive Producer, News & Public Affairs.

James Steinbach, Program & Production Director.

John H. Ashley Jr., Educational Programming Director.

Michael Bridgeman, Promotion Director.

WMVS Milwaukee Ch. 10

Licensee: Milwaukee Area Technical College District Board, 1036 N. 8th St., Milwaukee, WI 53233.

Studio: 1036 N. 8th St., Milwaukee, WI 53233.

Mailing Address: 1036 N. 8th St., Milwaukee, WI 53233.

Phone: 414-271-1036. **Fax:** 414-297-7536.

Email: haertled@matc.edu **Web Site:** <http://www.mptv.org>

Technical Facilities: Channel No. 10 (192-198 MHz). Authorized power: 223-kw visual, aural. Antenna: 1111-ft above av. terrain, 1139-ft. above ground, 1767-ft. above sea level.

Latitude 43° 05' 46"
Longitude 87° 54' 15"

Digital Facilities: Channel No. 8 (180-186 MHz). Power: 25-kw visual, aural. Antenna: 1161-ft above av. terrain, 1188-ft. above ground, 1816-ft. above sea level.

Latitude 43° 05' 46"
Longitude 87° 54' 15"

FCC Digital File Number:
BPEDT-20040715ABH. Granted: August 16, 2004.

Note: Latitude and longitude coordinates shown are based on the North American Datum of 1927 (NAD 27) as currently required by the Mass Media Bureau of the FCC.

Multichannel TV Sound: Stereo and separate audio program.

Satellite Earth Station: Collins, 10-meter; Standard Communications, Scientific-Atlanta, Rockwell, Collins receivers.

Ownership: Milwaukee Area Technical College District Board.

Began Operation: October 28, 1957.

Represented (legal): Dow, Lohnes & Albertson PLLC.

Represented (engineering): John F. X. Browne & Associates PC.

Personnel:

Ellis Bromberg, Chief Operating Officer.

David C. Felland, Engineering Director.

Tom Dvorak, Program Scheduling Manager.

Darlene Haertlein, Promotion Director.

Lamont McLoughlin, Development Manager.

Raul Galvan, Production Manager.

Amy Sullivan, Traffic Manager.

Jan Pritzl, TV Technical Facilities Coordinator.

WMVS-DT Milwaukee Ch. 8

Licensee: Milwaukee Area Technical College District Board, 1036 N. 8th St., Milwaukee, WI 53233.

Studio: 1036 N. 8th St., Milwaukee, WI 53233.

Mailing Address: 1036 N. 8th St., Milwaukee, WI 53233.

Phone: 414-271-1036. **Fax:** 414-297-7536.

Email: haertled@matc.edu **Web Site:** <http://www.mptv.org>

Technical Facilities: Channel No. 8 (180-186 MHz). Authorized power: 25-kw visual, aural. Antenna: 1161-ft above av. terrain, 1188-ft. above ground, 1816-ft. above sea level.

Latitude 43° 05' 46"
Longitude 87° 54' 15"

Note: Latitude and longitude coordinates shown are based on the North American Datum of 1927 (NAD 27) as currently required by the Mass Media Bureau of the FCC.

Ownership: Milwaukee Area Technical College District Board.

Began Operation: March 6, 2000.

Represented (legal): Dow, Lohnes & Albertson PLLC.

Represented (engineering): John F. X. Browne & Associates PC.

Personnel:

Ellis Bromberg, Chief Operating Officer.

David C. Felland, Engineering Director.

Tom Dvorak, Program Scheduling Manager.

Darlene Haertlein, Promotion Director.

Lamont McLoughlin, Development Manager.

Raul Galvan, Production Manager.

Amy Sullivan, Traffic Manager.

Jan Pritzl, TV Technical Facilities Coordinator.

WMVT Milwaukee Ch. 36

Licensee: Milwaukee Area Technical College District Board, 1036 N. 8th St., Milwaukee, WI 53233.

Studio: 1036 N. 8th St., Milwaukee, WI 53233.

Mailing Address: 1036 N. 8th St., Milwaukee, WI 53233.

Phone: 414-271-1036. **Fax:** 414-297-7536.

Email: haertled@matc.edu **Web Site:** <http://www.mptv.org>

Technical Facilities: Channel No. 36 (602-608 MHz). Authorized power: 4790-kw max. visual, aural. Antenna: 1115-ft above av. terrain, 1143-ft. above ground, 1771-ft. above sea level.

Latitude 43° 05' 46"
Longitude 87° 54' 15"

Transmitter: 4350 N. Humboldt Ave.

Digital Facilities: Channel No. 35 (596-602 MHz). Power: 500-kw max. visual, aural. Antenna: 1164-ft above av. terrain, 1193-ft. above ground, 1821-ft. above sea level.

Latitude 43° 05' 46"
Longitude 87° 54' 15"

FCC Digital File Number:
BMPEDT-20040618AAAN. Granted: October 29, 2004.

Note: Latitude and longitude coordinates shown are based on the North American Datum of 1927 (NAD 27) as currently required by the Mass Media Bureau of the FCC.

Multichannel TV Sound: Stereo only.

Satellite Earth Stations: RCA; Collins, 10-meter C-band; Collins, 3-meter Ku-band; Collins, 5-meter Ku-band; Standard Communications, Collins receivers.

Ownership: Milwaukee Area Technical College District Board.

Began Operation: December 20, 1962.

Represented (legal): Dow, Lohnes & Albertson PLLC.

Represented (engineering): John F. X. Browne & Associates PC.

Personnel:

Ellis Bromberg, Chief Operations Officer.

David C. Felland, Engineering Director.

Tom Dvorak, Program Scheduling Manager.

Darlene Haertlein, Promotion Director.

Lamont McLoughlin, Development Director.

Raul Galvan, Production Manager.

Amy Sullivan, Traffic Manager.

Jan Pritzl, TV Technical Facilities Coordinator.

WMVT-DT Milwaukee Ch. 35

Grantee: Milwaukee Area Technical College District Board, 1036 N. 8th St., Milwaukee, WI 53233.

Studio: 1036 N. 8th St., Milwaukee, WI 53233.

Mailing Address: 1036 N. 8th St., Milwaukee, WI 53233.

Phone: 414-271-1036. **Fax:** 414-297-7536.

Email: haertled@matc.edu **Web Site:** <http://www.mptv.org>

Technical Facilities: Channel No. 35 (596-602 MHz). Authorized power: 500-kw max. visual, aural. Antenna: 1164-ft above av. terrain, 1193-ft. above ground, 1821-ft. above sea level.

Latitude 43° 05' 46"
Longitude 87° 54' 15"

Transmitter: 4350 N. Humboldt Ave.

Note: Latitude and longitude coordinates shown are based on the North American Datum of 1927 (NAD 27) as currently required by the Mass Media Bureau of the FCC.

Ownership: Milwaukee Area Technical College District Board.

Began Operation: Station operating under Special Temporary Authority at 75-kw max. visual; no on-air date.

Represented (legal): Dow, Lohnes & Albertson PLLC.

Represented (engineering): John F. X. Browne & Associates PC.

Personnel:

Ellis Bromberg, Chief Operations Officer.

David C. Felland, Engineering Director.

Tom Dvorak, Program Scheduling Manager.

Darlene Haertlein, Promotion Director.

Lamont McLoughlin, Development Director.

Raul Galvan, Production Manager.

Amy Sullivan, Traffic Manager.

Jan Pritzl, TV Technical Facilities Coordinator.

WLEF-DT Park Falls Ch. 47

Licensee: Educational Communications Board,
3319 W. Beltline Hwy., Madison, WI 53713-4296.

Studio: 821 University Ave., Madison, WI 53706.

Mailing Address: 3319 W. Bettline Hwy., Madison, WI 53713-4296.

Phone: 608-264-9600. **Fax:** 608-264-9664.

Email: ecbweb@ecb.state.wi.us **Web Site:** <http://www.ecb.org>

Technical Facilities: Channel No. 47 (668-674 MHz). Authorized power: 200-kw max. visual. Antenna: 801-ft above av. terrain, 801-ft. above ground, 2349-ft. above sea level.

Latitude	45°	56'	43"
Longitude	90°	16'	23"

Note: Latitude and longitude coordinates shown are based on the North American Datum of 1927 (NAD 27) as currently required by the Mass Media Bureau of the FCC.

Multichannel TV Sound: Stereo and separate audio program.

Ownership: Wisconsin Educational Communications Board.

Began Operation: Station operating; no on-air date.

Personnel:

Wendy Wink, Executive Director.

Dennis Behr, Engineering & Operations Administrator.

Kathy Bissen, Executive Producer, News & Public Affairs.

James Steinbach, Program Director & Production Manager.

John A. Ashley Jr., Educational Programming Director.

Michael Bridgeman, Promotion Director.

WLEF-TV
Park Falls
Ch. 36

Licensee: Educational Communications Board, 3319 W. Bettline Hwy., Madison, WI 53713-4296.

Studio: 821 University Ave., Madison, WI 53703.

Mailing Address: 3319 W. Bettline Hwy., Madison, WI 53713-4296.

Phone: 608-264-9600. **Fax:** 608-264-9664.

Email: ecbweb@ecb.state.wi.us **Web Site:** <http://www.ecb.org>

Technical Facilities: Channel No. 36 (602-608 MHz). Authorized power: 200-kw max. visual, 105-kw aural. Antenna: 801-ft above av. terrain, 800-ft. above ground, 2350-ft. above sea level.

Latitude	45°	56'	43"
Longitude	90°	16'	28"

Transmitter: 8.2-mi. E of Park Falls.

Digital Facilities: Channel No. 47 (668-674 MHz). Power: 200-kw max. visual. Antenna: 801-ft above av. terrain, 801-ft. above ground, 2349-ft. above sea level.

Latitude	45°	56'	43"
Longitude	90°	16'	23"

FCC Digital File Number: BPEDT-20010530ACI. Granted: August 13, 2001.

Note: Latitude and longitude coordinates shown are based on the North American Datum of 1927 (NAD 27) as currently required by the Mass Media Bureau of the FCC.

Ownership: Wisconsin Educational Communications Board.

Began Operation: December 5, 1977.

Represented (legal): Dow, Lohnes & Albertson PLLC.

Represented (engineering): Evans Associates.

Personnel:

Wendy Wink, Executive Director.

Dennis Behr, Engineering & Operations Administrator.

Kathy Bissen, Executive Producer, News & Public Affairs.

John H. Ashley Jr., Educational Programming Director.

James Steinbach, Program Director & Production Manager.

Michael Bridgeman, Promotion Director.

WHRM-DT
Wausau
Ch. 24

Licensee: Educational Communications Board, 3319 W. Bettline Hwy., Madison, WI 53713.

Studio: 821 University Ave., Madison, WI 53703.

Mailing Address: 3319 W. Bettline Hwy., Madison, WI 53713.

Phone: 608-264-9600. **Fax:** 608-264-9664.

Email: ecbweb@ecb.state.wi.us **Web Site:** <http://www.ecb.org>

Technical Facilities: Channel No. 24 (530-536 MHz). Authorized power: 90-kw max. visual. Antenna: 1270-ft above av. terrain, 630-ft. above ground, 2529-ft. above sea level.

Latitude	44°	55'	14"
Longitude	89°	41'	28"

Holds CP for change to 172-kw max. visual; BPEDT-20050912ABR.

Note: Latitude and longitude coordinates shown are based on the North American Datum of 1927 (NAD 27) as currently required by the Mass Media Bureau of the FCC.

Ownership: Wisconsin Educational Communications Board.

Began Operation: Station operating; no on-air date.

Personnel:

Wendy Wink, Executive Director.

Dennis Behr, Engineering & Operations Administrator.

Kathy Bissen, Executive Producer, News & Public Affairs.

James Steinbach, Program & Production Director.

John H. Ashley Jr., Educational Programming Director.

Michael Bridgeman, Promotion Director.

WHRM-TV
Wausau
Ch. 20

Licensee: Educational Communications Board, 3319 W. Bettline Hwy., Madison, WI 53713-4296.

Studio: 821 University Ave., Madison, WI 53703.

Mailing Address: 3319 W. Bettline Hwy., Madison, WI 53713-4296.

Phone: 608-264-9600. **Fax:** 608-264-9664.

Email: ecbweb@ecb.state.wi.us **Web Site:** <http://www.ecb.org>

Technical Facilities: Channel No. 20 (506-512 MHz). Authorized power: 1450-kw max. & 724-kw horizontal visual, 145-kw aural. Antenna: 985-ft above av. terrain, 647-ft. above ground, 2263-ft. above sea level.

Latitude	44°	55'	14"
Longitude	89°	41'	31"

Transmitter: 4500 Park Rd., Wausau.

Digital Facilities: Channel No. 24 (530-536 MHz). Power: 90-kw max. visual. Antenna: 1270-ft above av. terrain, 630-ft. above ground, 2529-ft. above sea level.

Latitude	44°	55'	14"
Longitude	89°	41'	28"

FCC Digital File Number: BPEDT-990715KE. Granted: September 30, 2005.

Note: Latitude and longitude coordinates shown are based on the North American Datum of 1927 (NAD 27) as currently required by the Mass Media Bureau of the FCC.

Ownership: Wisconsin Educational Communications Board.

Began Operation: October 25, 1975.

Represented (legal): Sanchez Law Firm.

Represented (engineering): Evans Associates.

Personnel:

Wendy Wink, Executive Director.

Dennis Behr, Engineering & Operations Administrator.

Kathy Bissen, Executive Producer, News & Public Affairs.

James Steinbach, Program & Production Director.

John H. Ashley Jr., Educational Programming Director.

Michael Bridgeman, Promotion Director.

Phone: 307-856-6944. **Fax:** 307-856-3893.

Email: dschiede@cw.edu **Web Site:** <http://www.wyoptv.org>

Technical Facilities: Channel No. 8 (180-186 MHz). Authorized power: 60-kw visual. Antenna: 1470-ft above av. terrain, 243-ft. above ground, 9173-ft. above sea level.

Latitude	42°	34'	59"
Longitude	108°	42'	36"

Requests modification of CP for change to 1417-ft above av. terrain, 190-ft. above ground, 9121-ft. above sea level; BPEDT-20060314AEN.

Note: Latitude and longitude coordinates shown are based on the North American Datum of 1927 (NAD 27) as currently required by the Mass Media Bureau of the FCC.

Ownership: Central Wyoming College.

Began Operation: Station operating under Special Temporary Authority at 2.5-kw visual; no on-air date.

Represented (engineering): Hatfield & Dawson.

Represented (legal): Fletcher, Heald & Hildreth PLC.

Personnel:

Dan Schiedel, General Manager.

Joel Kindle, Operations Manager.

Bob Connelly, Chief Engineer.

Ruby Calvert, Program Director.

Dean King, Promotions Producer.

Kyle Nicholoff, Production Manager.

Vanessa Dickinson, Traffic Manager.

KCWC-TV
Lander-Riverton
Ch. 4

Licensee: Central Wyoming College, 2660 Peck Ave., Riverton, WY 82501.

Studio: Central Wyoming College, Riverton, WY 82501.

Mailing Address: 2660 Peck Ave., Riverton, WY 82501.

Phone: 307-856-6944. **Fax:** 307-856-3893.

Email: dschiede@cw.edu **Web Site:** <http://www.wyoptv.org>

Technical Facilities: Channel No. 4 (66-72 MHz). Authorized power: 100-kw visual, 10-kw aural. Antenna: 1515-ft above av. terrain, 287-ft. above ground, 9172-ft. above sea level.

Latitude	42°	34'	59"
Longitude	108°	42'	36"

Transmitter: 1.5-mi. due N of Hwy. 28 on Limestone Mountain, Atlantic City.

Digital Facilities: Channel No. 8 (180-186 MHz). Power: 60-kw visual. Antenna: 1470-ft above av. terrain, 243-ft. above ground, 9173-ft. above sea level.

Latitude	42°	34'	59"
Longitude	108°	42'	36"

FCC Digital File Number: BPEDT-20000427ACL. Granted: February 05, 2001.

Wyoming

KCWC-DT
Lander-Riverton
Ch. 8

Grantee: Central Wyoming College, 2660 Peck Ave., Riverton, WY 82501.

Studio: Central Wyoming College, Riverton, WY 82501.

Mailing Address: 2660 Peck Ave., Riverton, WY 82501.

Note: Latitude and longitude coordinates shown are based on the North American Datum of 1927 (NAD 27) as currently required by the Mass Media Bureau of the FCC.

Satellite Earth Station: Harris; General Instrument Ku-band; Scientific-Atlanta receivers.

Ownership: Central Wyoming College.

Began Operation: May 10, 1983.

Represented (legal): Fletcher, Heald & Hildreth PLC.

Represented (engineering): Hatfield & Dawson.

Personnel:

Dan Schiedel, General Manager.
Robert Spain, Director, Engineering.
Joel Kindle, Operations Manager.
Bob Connelly, Transmitter Engineer.
Ruby Calvert, Program Director.
Dean King, Promotions Producer.
Kyle Nicholoff, Production Manager.
Vanessa Dickinson, Traffic Manager.

KWYP-TV
Laramie
Ch. 8

Licensee: Central Wyoming College, 2660 Peck Ave., Riverton, WY 82501.

Studio: Central Wyoming College, Riverton, WY 82501.

Mailing Address: 2660 Peck Ave., Riverton, WY 82501.

Phone: 307-856-6949. Fax: 307-856-3893.

Email: dschiede@cwcc.edu Web Site: <http://www.wyoptv.org>

Technical Facilities: Channel No. 8 (180-186 MHz). Authorized power: 37-kw visual, aural. Antenna: 1043-ft above av. terrain, 144-ft. above ground, 8966-ft. above sea level.

Latitude 41° 17' 17"
 Longitude 105° 26' 42"

Transmitter: Pilot Hill, 7-mi. E of Laramie.

Note: Latitude and longitude coordinates shown are based on the North American Datum of 1927 (NAD 27) as currently required by the Mass Media Bureau of the FCC.

Ownership: Central Wyoming College.

Began Operation: November 1, 2004.

Represented (legal): Fletcher, Heald & Hildreth PLC.

Represented (engineering): Hatfield & Dawson.

Personnel:

Dan Schiedel, General Manager.
Robert Spain, Director, Engineering.

Guam

KGTF
Agana
Ch. 12

Licensee: Guam Educational Telecommunications Corp., Guam Main Facility, Box 21449, Barrigad, GU 96921.

Studio: 194 Sesame St. at Washington Dr., Manila, GU 96913.

Mailing Address: Guam Mail Facility, Box 21449, Barrigad, GU 96921.

Phone: 671-734-3476. Fax: 671-734-2207.

Email: kgtf12@kgtf.org Web Site: <http://www.kgtf.org>

Technical Facilities: Channel No. 12 (204-210 MHz). Authorized power: 27.5-kw visual, aural. Antenna: 297-ft above av. terrain, 196-ft. above ground, 516-ft. above sea level.

Latitude 13° 26' 13"
 Longitude 144° 48' 17"

Transmitter: Mangleo.

Digital Facilities: Channel No. 5 (76-82 MHz). Power: 3.2-kw visual. Antenna: 197-ft above av. terrain, 177-ft. above ground, 457-ft. above sea level.

Latitude 13° 26' 13"
 Longitude 144° 48' 17"

FCC Digital File Number: BPEDT-20000502ABE. Granted: April 16, 2004.

Note: Latitude and longitude coordinates shown are based on the North American Datum of 1927 (NAD 27) as currently required by the Mass Media Bureau of the FCC.

Ownership: Guam Educational Telecommunications Corp. Monica Okada, Chmn.

Began Operation: October 30, 1970.

Represented (legal): Cohn & Marks LLP.

Personnel:

Benny Flores, Acting General Manager.
Doris Gallo, Television Program Coordinator.
Messengei Diaz, Television Engineer.
Lorraine Hernandez, Administrative Officer.
Joleen Flores, Assistant General Manager.
John Muna, Production Manager.

Edmund Cheung, Studio Supervisor.

Sonia Suobiron, Development & Ready to Learn Supervisor.

Virgin Islands

WTJX-DT
Charlotte Amalie
Ch. 44

Licensee: Virgin Islands Public Television System, Box 7879, St. Thomas, VI 00801.

Studio: 158-159A Haypiece Hill Subbase, St. Thomas, VI 00802.

Mailing Address: Box 7879, St. Thomas, VI 00801.

Phone: 340-774-6255. Fax: 340-774-7092.

Email: mmartin@wtjxtv.org Web Site: <http://www.wtjxtv.org>

Technical Facilities: Channel No. 44 (650-656 MHz). Authorized power: 50-kw max. visual, aural. Antenna: 1503-ft above av. terrain, 69-ft. above ground, 1549-ft. above sea level.

Latitude 18° 21' 26"
 Longitude 64° 56' 50"

Requests CP for change to 30.4-kw max. visual, 1657-ft above av. terrain, 243-ft. above ground, 1705-ft. above sea level lat. 18° 21' 28", long. 64° 56' 53"; BPEDT-20060824ADL.

Note: Latitude and longitude coordinates shown are based on the North American Datum of 1927 (NAD 27) as currently required by the Mass Media Bureau of the FCC.

Ownership: Government of the U.S. Virgin Islands.

Began Operation: Station operating; no on-air date

Personnel:

Osburt Potter, Executive Director.
Rupert Smith, Operations Supervisor.
Samuel Jones, Chief Engineer.
Clarina Modeste-Elliott, Business Manager.
Gwendolyn Kelly, Program Manager.
Yvette de Laubanque, Development Officer.
Edwardo Smith, Production Manager.
Angela Gordon, Supervising Producer.
Brenda Stapleton, Traffic Officer.

WTJX-TV
Charlotte Amalie
Ch. 12

Licensee: Virgin Islands Public Television System, Box 7879, St. Thomas, VI 00801.

Studio: 158-158A Haypiece Hill Subbase, St. Thomas, VI 00802.

Mailing Address: Box 7879, St. Thomas, VI 00801.

Phone: 340-774-6255. Fax: 340-774-7092.

Email: mmartin@wtjxtv.org Web Site: <http://www.wtjxtv.org>

Technical Facilities: Channel No. 12 (204-210 MHz). Authorized power: 29-kw visual, 2.9-kw aural. Antenna: 1480-ft above av. terrain, 134-ft. above ground, 1614-ft. above sea level.

Latitude 18° 21' 26"
 Longitude 64° 56' 50"

Transmitter: Signal Hill, 1.3-mi. NW of Charlotte Amalie.

Digital Facilities: Channel No. 44 (650-656 MHz). Power: 50-kw max. visual, aural. Antenna: 1503-ft above av. terrain, 69-ft. above ground, 1549-ft. above sea level.

Latitude 18° 21' 26"
 Longitude 64° 56' 50"

FCC Digital File Number:

BMPEDT-20031121A.JI. Granted: January 05, 2004.

Note: Latitude and longitude coordinates shown are based on the North American Datum of 1927 (NAD 27) as currently required by the Mass Media Bureau of the FCC.

Satellite Earth Stations: Harris; Vertax, 8-meter Ku-band; Collins, 10-meter; Andrew, 15.1-meter; Rockwell, Collins receivers.

Ownership: Government of the U.S. Virgin Islands. Board of Directors: Sonia Kelly, Chmn.; Eustace E. Browne, Vice Chmn.; Alvis Christian, Treas.

Began Operation: August 29, 1972.

Represented (legal): Schwartz, Woods & Miller.

Represented (engineering): Kessler & Gehman Associates Inc.

Personnel:

Osburt Potter, Executive Director.
Rupert Smith, Operations Supervisor.
Samuel James, Chief Engineer.
Clarina Modeste-Elliott, Business Manager.
Gwendolyn Kelly, Program Manager.
Yvette de Laubanque, Development Officer.
Edwardo Smith, Production Manager.
Angela Gordon, Supervising Producer.
Brenda Stapleton, Traffic Officer.

Construction Permits

Symbol (#) indicates station was in operation but has reverted to CP status. Dagger (†) indicates non-commercial station.

Alaska

† **Anchorage (Ch. 9 ETV)**—Grantee: Alaska Broadcast Television Inc., PO Box 210830, Anchorage, AK 99521. Phone: 907-337-2020. Fax: 907-333-9851. Technical facilities: Channel No. 9 (186-192 MHz). Authorized power: 316-kw visual. Antenna: 699-ft above av. terrain, 92-ft. above ground, 1765-ft. above sea level. Latitude 61° 04' 02", Longitude 149° 44' 36". Transmitter: KATB(FM) tower. Ownership: Alaska Broadcast Television Inc. Represented (engineering): Smith & Fisher. Anchorage, AK DMA. BPET-19960916KE. Grant Date: May 13, 2004. Starting Date: Unreported.

California

† **Bishop (Ch. 20)**—Grantee: Bellagio Broadcasting LLC, 706 W. Hemdon Ave., Fresno, CA 93650. Web site: <http://www.cocolatv.com>. Technical facilities: Channel No. 20 (506-512 MHz). Authorized power: 195-kw max. visual, aural. Antenna: 3045-ft above av. terrain, 85-ft. above ground, 1093-ft. above sea level. Latitude 37° 24' 43", Longitude 118° 11' 06". Ownership: Gary M. Cocola Family Trust. (Group Owner). Los Angeles, CA DMA. BPCT-19960919KZ. Grant Date: June 10, 2004. Starting Date: Unreported.

Florida

† **Boca Raton (Ch. 63 ETV)**—WPPB-TV. Grantee: Channel 63 of Palm Beach Inc., 14444 66th St. N, Clearwater, FL 33764. Phone: 954-941-8033. Technical facilities: Channel No. 63 (764-770 MHz). Authorized power: 5000-kw max. visual, aural. Antenna: 1000-ft above av. terrain, 1000-ft. above ground, 1011-ft. above sea level. Latitude 25° 59' 10", Longitude 80° 11' 36". Ownership: The Christian Network Inc. Represented (engineering): John F. X. Browne & Associates PC. Miami-Fort Lauderdale, FL DMA. BPET-20000301AAL. Grant Date: August 9, 2005. Starting Date: Unreported.

† **Gainesville (Ch. 29)**—Grantee: Gainesville Channel 61 Associates LLC, 1320 Lafayette Rd., Gladwyne, PA 19035. Phone: 610-526-2927. Technical facilities: Channel No. 29 (560-566 MHz). Authorized power: 3600-kw max. visual, aural. Antenna: 912-ft above av. terrain, 915-ft. above ground, 1001-ft. above sea level. Latitude 29° 37' 47", Longitude 82° 34' 25". Transmitter: WGFL(TV) tower. Ownership: KB Prime Media LLC.; Television Capital Corp. Represented (engineering): Peter V. Gureckis & Associates. Represented (legal): Womble, Carlyle, Sandridge & Rice PLLC. Gainesville, FL DMA. BPCT-19960920WR. Grant Date: September 6, 2005. Starting Date: Unreported.

Hawaii

† **Waimanalo (Ch. 56)**—KMGH. Grantee: Waimanalo Television Partners, c/o Donald F. Laidlaw, 2525 Date St., Suite 2503, Honolulu, HI 96826. Phone: 808-262-2000. Technical facilities: Channel No. 56 (722-728 MHz). Authorized power: 19-kw max. visual, aural. Antenna: 1115-ft above av. terrain, 107-ft. above ground, 1287-ft. above sea level. Latitude 21° 19' 23", Longitude 157° 40' 53". Ownership: Donald Laidlaw. (Group Owner). Represented (legal): Fletcher, Heald & Hildreth PLC. Honolulu, HI DMA. BPCT-20040415ADQ. Grant Date: January 28, 2005. Sale to Oceania Christian Church approved by FCC September 14, 2006, but not yet consummated. Starting Date: Unreported.

Idaho

† **Idaho Falls (Ch. 20)**—Grantee: Meridian Communications of Idaho Inc., 455 Capital Mall, Suite 604, Sacramento, CA 95814. Phone: 916-448-8800. Fax: 916-448-6455. Technical facilities: Channel No. 20 (506-512 MHz). Authorized power: 719-kw max. visual. Antenna: 732-ft above av. terrain, 302-ft. above ground, 5564-ft. above sea level. Latitude 43° 45' 44", Longitude 111° 57' 30". Transmitter: Electronic site area at East Butte. Ownership: Mojave Broadcasting Co. Represented (legal): Suzanne E. Rogers. Represented (engineering): Lohnes & Culver. Idaho Falls-Pocatello, ID DMA. BPCT-950306KF. Grant Date: July 22, 2003. Starting Date: Unreported.

Kansas

† **Topeka (Ch. 22)**—Grantee: Cooper Fowler Media Co., c/o Rubin, Winston, Diercks, Harris & Cooke LLP, 1155 Connecticut Ave. NW, Suite 600, Washington, DC 20036. Phone: 202-861-0870. Email: jwinston@rwdhc.com. Technical facilities: Channel No. 22 (518-524 MHz). Authorized power: 5000-kw max. visual, aural. Antenna: 738-ft above av. terrain, 650-ft. above ground, 1729-ft. above sea level. Latitude 39° 03' 50", Longitude

95° 45' 49". Ownership: Cooper Fowler Media Co. Represented (engineering): Smith & Fisher. Represented (legal): Rubin, Winston, Diercks, Harris & Cooke LLP. Topeka, KS DMA. BNPCT-20060424ADV. Grant Date: August 11, 2006. Starting Date: Unreported.

Louisiana

† **New Iberia (Ch. 50)**—KLWB. Grantee: Wildemess Communications LLC, 3501 N.W. Evangeline Thruway, Carencro, LA 70520. Phone: 337-896-1600. Technical facilities: Channel No. 50 (686-692 MHz). Authorized power: 5000-kw max. visual, aural. Antenna: 994-ft above av. terrain, 998-ft. above ground, 1021-ft. above sea level. Latitude 30° 20' 32", Longitude 91° 58' 32". Ownership: Wildemess Communications LLC. Represented (legal): Fletcher, Heald & Hildreth PLC. Represented (engineering): Sufia & Cavell Inc. Lafayette, LA DMA. BNPCT-20030925BAN. Grant Date: May 27, 2004. Transfer of Chatelain family interests to Gulf Management LLC pending. Sale to present owner by Azar Family Holdings LLC approved by FCC July 21, 2006. Sale to Azar Family Holdings LLC by Iberia Communications LLC approved by FCC August 31, 2005. Starting Date: Unreported.

Maine

† **Presque Isle (Ch. 47)**—Grantee: Western Broadcasting Co. LLC, PO Box 163061, Austin, TX 78716. Phone: 512-306-0500. Technical facilities: Channel No. 47 (668-674 MHz). Authorized power: 1000-kw max. visual. Antenna: 282-ft above av. terrain, 348-ft. above ground, 922-ft. above sea level. Latitude 46° 45' 12", Longitude 68° 10' 28". Transmitter: Castle Hill Rd., 2-mi. SSW of Washburn. Ownership: Western Broadcasting Co. LLC. (Group Owner). Represented (legal): Womble, Carlyle, Sandridge & Rice PLLC. Represented (engineering): DuTreil, Lundin & Rackley Inc. Presque Isle, ME DMA. BPCT-19960920KY. Grant Date: June 28, 2006. Per joint settlement agreement, original applicants Prime Broadcasting Co. and NYN LLC allowed Western Broadcasting to assume ownership of Prime's application, while NYN would dismiss its application. Starting Date: Unreported.

Missouri

† **Osage Beach (Ch. 49)**—Grantee: Koplars Communications International Inc., 1 S. Memorial Dr., 20th Floor, St. Louis, MO 63102. Phone: 314-345-1000. Email: jim@koplars.com. Technical facilities: Channel No. 49 (680-686 MHz). Authorized power: 5000-kw max. visual, aural. Antenna: 1519-ft above av. terrain, 1376-ft. above ground, 2561-ft. above sea level. Latitude 37° 49' 10", Longitude 92° 44' 52". Springfield, MO DMA. BNPCT-20060421ACD. Grant Date: August 11, 2006. Starting Date: Unreported.

Nebraska

† **Scottsbluff (Ch. 16)**—KTUW. Grantee: EBC Scottsbluff Inc., One Shackelford Dr., Suite 400, Little Rock, AR 72211. Phone: 501-219-2400. Fax: 501-221-1101. Email: lwithrow@ebcorp.net. Web site: <http://www.ebcorp.net>. Technical facilities: Channel No. 16 (482-488 MHz). Authorized power: 2559-kw max. visual. Antenna: 779-ft above av. terrain, 125-ft. above ground, 5020-ft. above sea level. Latitude 41° 50' 23", Longitude 103° 49' 35". Requests modification of CP for change to 5.2-kw max. visual, 777-ft above av. terrain, 125-ft. above ground, 5020-ft. above sea level; BNPCT-20060830ABK. Ownership: Equity Broadcasting Corp. (Group Owner). Cheyenne, WY-Scottsbluff, NE DMA. BNPCT-20020320ACT. Grant Date: October 7, 2003. Station plans to operate in digital mode on its analog allotment. Starting Date: Unreported.

Nevada

† **Ely (Ch. 6)**—KBNY. Grantee: Nevada Channel 6 Inc., One Shackelford Dr., Suite 400, Little Rock, AR 72211. Phone: 501-221-0400. Fax: 501-221-1101. Email: lwithrow@ebcorp.net. Technical facilities: Channel No. 6 (82-88 MHz). Authorized power: 100-kw visual, aural. Antenna: 886-ft above av. terrain, 102-ft. above ground, 7943-ft. above sea level. Latitude 39° 15' 53", Longitude 114° 53' 35". Ownership: Equity Broadcasting Corp. Salt Lake City, UT DMA. BNPCT-20050811ACP. Grant Date: September 26, 2005. Starting Date: Unreported.

New Mexico

Farmington (Ch. 3)—KOFT. Grantee: KOAT Hearst-Argyle Television Inc., 888 7th Ave., New York, NY 10106. Phone: 505-884-7777. Fax: 505-884-6282. Email: drbrown@hearst.com. Web site: <http://www.thenewmexicochannel.com>. Technical facilities: Channel No. 3 (60-66 MHz). Authorized power: 100-kw visual. Antenna: 413-ft above av. terrain, 259-ft. above ground, 6060-ft. above sea level. Latitude 36° 41' 48", Longitude 108° 10' 39". Transmitter: 2.4-mi. SE of Farmington. Ownership: Hearst-Argyle Television Inc. (Group Owner). Represented (legal): Verner, Lipfert, Bernhard, McPherson & Hand, Represented (engineering): Denny & Associates PC. Personnel: Mary Lynn Roper, President & General Manager; Laura Hargis, General Sales Manager; Frank Montoya, Local Sales Manager; Melissa Coburn, National Sales Manager; Sue Stephens, News Director; Dan Brown, Chief Engineer; John Sylvester, Business Manager; John Trambley, Program Director; Brian Bouloy, Production Manager; Jennifer Krisco, Creative Services Director; Debbie Apodaca, Traffic Manager Albuquerque-Santa Fe, NM DMA. BMPCT-19960408KF. Grant Date: June 9, 1997. Starting Date: Unreported.

New York

Bath (Ch. 14)—Grantee: William H. Walker III, PO Box 1341, Highland, NY 12528. Phone: 914-883-5546. Technical facilities: Channel No. 14 (470-476 MHz). Authorized power: 1000-kw max. visual. Antenna: 1043-ft above av. terrain, 673-ft. above ground, 2513-ft. above sea level. Latitude 42° 18' 28", Longitude 77° 13' 17". Transmitter: Intersection of Rtes. 226 & 415, Savona. Ownership: William H. Walker III. Represented (legal): Gammon & Grange PC. Elmira (Coming), NY DMA. BPCT-19870331LW. Grant Date: April 23, 2004. Starting Date: Unreported.

Saranac Lake (Ch. 40)—WCWF. Grantee: Channel 61 Associates LLC, 4231 Brittany Lane, Sarasota, FL 34233-3702. Phone: 941-371-0272. Technical facilities: Channel No. 40 (626-632 MHz). Authorized power: 155-kw max. visual. Antenna: 1444-ft above av. terrain, 46-ft. above ground, 3182-ft. above sea level. Latitude 44° 09' 35", Longitude 74° 28' 34". Transmitter: 4.3-mi. SSW of Tupper Lake. Ownership: Floyd L. Cox Jr. Represented (engineering): du Treil, Lundin & Rackley Inc. Burlington, VT-Plattsburgh, NY DMA. BPCT-19950809KF. Grant Date: October 4, 2004. Starting Date: Unreported.

Puerto Rico

Arecibo (Ch. 60)—WMEI. Grantee: CMCG Puerto Rico License LLC, 900 Laskin Rd., Virginia Beach, VA 23451. Phone: 809-743-0989. Technical facilities: Channel No. 60 (746-752 MHz). Authorized power: 1000-kw max. visual, aural. Antenna: 2733-ft above av. terrain, 421-ft. above ground, 4357-ft. above sea level. Latitude 18° 09' 17.1", Longitude 66° 33' 16.4". Ownership: Corporate Media Consultants Group LLC. Represented (legal): Julian L. Shepard. Represented (engineering): duTreil, Lundin & Rackley Inc. Puerto Rico DMA. BMPCT-20060614ABI. Grant Date: June 21, 2006. Sale to present owner by Hector Negroni Cartagena approved by FCC February 17, 2006. Proposed sale to Signal Television (Jose J. Arzuaga & Juan G. Padin) dismissed by FCC May 10, 2005. Proposed sale to Teleamericas Network Inc. dismissed by FCC February 26, 1999. Starting Date: Unreported.

Mayaguez (Ch. 16)—WOST. Grantee: CMCG Puerto Rico License LLC, 900 Laskin Rd., Virginia Beach, VA 23451. Phone: 787-895-2725. Fax: 787-895-9198. Technical facilities: Channel No. 16 (482-488 MHz). Authorized power: 9.55-kw max. visual. Antenna: 1108-ft above av. terrain, 115-ft. above ground, 1263-ft. above sea level. Latitude 18° 18' 51", Longitude 67° 11' 24". Transmitter: Rd. 115, R412, Km 5.5. Ownership: Corporate Media Consultants Group LLC. Represented (legal): Julian L. Shepard. Puerto Rico DMA. BPCT-19920102KE. Grant Date: January 21, 2003. Sale to present owner by Signal Broadcasting approved by FCC February 17, 2006. Starting Date: Unreported.

South Carolina

Myrtle Beach (Ch. 32)—WMBF-TV. Grantee: Raycom TV Broadcasting Inc., 201 Monroe St., RSA Tower, 20th Floor, Montgomery, AL 36104. Phone: 864-241-5400. Fax: 864-241-

5401. Technical facilities: Channel No. 32 (578-584 MHz). Authorized power: 5000-kw max. visual. Antenna: 981-ft above av. terrain, 981-ft. above ground, 1001-ft. above sea level. Latitude 33° 39' 37", Longitude 79° 03' 35". Requests modification of CP for change to 165-kw max. visual, 610-ft above av. terrain, 607-ft above ground, 627-ft. above sea level lat. 33° 43' 50", long. 79° 4' 32"; BMPCT-20060829BEG. Ownership: Raycom Media Inc. (Group Owner). Represented (legal): Covington & Burling. Represented (engineering): duTreil, Lundin & Rackley Inc. Myrtle Beach-Florence, SC DMA. BPCT-19960920WV. Grant Date: October 18, 2005. Sale to present owner by Cosmos Broadcasting Corp. approved by FCC January 17, 2006. Station plans to operate in digital mode on its analog allotment. Starting Date: Unreported.

Texas

Blanco (Ch. 17)—KNIC-TV. Grantee: Univision Television Group Inc., 1999 Avenue of the Stars, Suite 3050, Los Angeles, CA 90067. Phone: 310-556-7600. Technical facilities: Channel No. 17 (488-494 MHz). Authorized power: 5000-kw max. visual. Antenna: 669-ft above av. terrain, 564-ft. above ground, 1821-ft. above sea level. Latitude 29° 41' 48", Longitude 98° 30' 45". Ownership: Univision Communications Inc. (Group Owner). Represented (legal): Shaw Pittman. Represented (engineering): DuTreil, Lundin & Rackley Inc. Austin, TX DMA. BNPCT-20000817AAF. Grant Date: July 13, 2005. Sale to Broadcasting Media Partners Inc. pends. Starting Date: Unreported.

Corpus Christi (Ch. 38)—KUQI. Grantee: Minority Media TV 38 LLC, c/o Katten Muchin & Rosenman LLP, 1025 Thomas Jefferson St. NW, East Lobby, Suite 700, Washington, DC 20007-5201. Technical facilities: Channel No. 38 (614-620 MHz). Authorized power: 1000-kw max. visual, aural. Antenna: 918-ft above av. terrain, 902-ft. above ground, 961-ft. above sea level. Latitude 27° 45' 22.90", Longitude 97° 36' 25.00". Ownership: Minority Media TV 38 LLC. Represented (legal): Katten, Munchin & Rosenman LLP. Corpus Christi, TX DMA. BPCT-19960111LP. Grant Date: February 11, 2005. Involuntary transfer from majority owners John Myrl Warren & Phillip Wright to Lee W. Shubert, Receiver approved by FCC May 4, 2006. Starting Date: Unreported.

Utah

Vernal (Ch. 6)—KBCJ. Grantee: TV 6 LLC, One Shackelford Dr., Suite 400, Little Rock, AR 72211. Phone: 520-544-0088. Technical facilities: Channel No. 6 (82-88 MHz). Authorized power: 83.84-kw visual. Antenna: 2218-ft above av. terrain, 128-ft. above ground, 8337-ft. above sea level. Latitude 40° 21' 22", Longitude 109° 08' 41". Requests modification of CP for change to 83.2-kw visual; BMPCT-20050915ADU. Transmitter: Cliff Ridge Antenna Farm, 21.6-mi. from Vernal. Ownership: Equity Broadcasting Corp. (Group Owner). Represented (legal): David Tillotson. Salt Lake City, UT DMA. BPCT-19960919KG. Grant Date: December 19, 1997. Sale of Kaleidoscope Foundation's 50% interest to Equity Broadcasting Corp. approved by FCC August 21, 1998. Sale of Media Properties LP's 50% interest to Kaleidoscope Foundation Inc. dismissed by FCC at applicant's request May 25, 1999. Transfer of Equity's interest to restructured entity approved by FCC August 23, 1999. Transfer of Media Properties LP's 50% interest to Equity Broadcasting Corp. approved by FCC May 11, 2001. Starting Date: Unreported.

Wyoming

† **Casper (Ch. 6 ETV)**—KPTW. Grantee: Central Wyoming College, 2660 Peck Ave., Riverton, WY 82501. Phone: 307-856-6949. Fax: 307-856-3893. Technical facilities: Channel No. 6 (82-88 MHz). Authorized power: 0.3-kw visual. Antenna: 1759-ft above av. terrain, 187-ft. above ground, 8205-ft. above sea level. Latitude 42° 44' 26", Longitude 106° 21' 34". Transmitter: Casper Mountain, 9-mi. SSW of Casper. Ownership: Central Wyoming College. Casper-Riverton, WY DMA. BPET-19960624KT. Grant Date: September 30, 2004. Starting Date: Unreported.

Applications Pending for New Stations

Dagger (†) indicates non-commercial station. Reporting all current FCC grants, applications, changes, etc.

Alabama

† **Dothan (Ch. 39 ETV)**— Community Television Educators, PO Box 612066, Dallas, TX 75261. Phone: 214-432-0029. Technical facilities: Channel No. 39 (320-626 MHz). Proposed power: 5000-kw max. visual. Antenna: 968-ft above av. terrain, 951-ft. above ground, 1230-ft. above sea level. Latitude 31° 15' 07", Longitude 85° 17' 12". Transmitter: Hwy. 52 & Beaver Creek, Webb. Ownership: Community Television Educators Inc. Represented (legal): Baraff, Koerner & Olander PC. Dothan, AL DMA. BPET-970331LQ.

† **Dothan (Ch. 39 ETV)**— ACTS II Educational Corp. Inc., 477 Pickford Point, Longwood, FL 32779. Phone: 407-875-9095. Technical facilities: Channel No. 39 (320-626 MHz). Proposed power: 765-kw max. visual. Antenna: 433-ft above av. terrain, 469-ft. above ground, 719-ft. above sea level. Latitude 31° 19' 04", Longitude 85° 17' 54". Transmitter: 3.1-mi. SE of Headland. Ownership: ACTS II Educational Corp. Inc. Represented (engineering): Lohnes & Culver. Dothan, AL DMA. BPET-19960920KM.

Alaska

Fairbanks (Ch. 13)— Fairco Broadcasting, c/o Gammon & Grange PC, 8280 Greensboro Dr., 7th Floor, McLean, VA 22102-3807. Phone: 703-761-5000. Technical facilities: Channel No. 13 (210-216 MHz). Proposed power: 100-kw visual. Antenna: 1541-ft above av. terrain, 167-ft. above ground, 2407-ft. above sea level. Latitude 64° 52' 40", Longitude 148° 02' 25". Transmitter: Ester Dome, 9.7-mi. W of center of Fairbanks. Ownership: Todd P. Robinson. Represented (legal): Gammon & Grange PC. Represented (engineering): Communications Technologies Inc. Fairbanks, AK DMA. BPCT-970331KQ.

† **Fairbanks (Ch. 13 ETV)**— Kaleidoscope Foundation Inc., One Shackelford Dr., Suite 400, Little Rock, AR 72211. Phone: 501-221-0400. Technical facilities: Channel No. 13 (210-216 MHz). Proposed power: 3-kw visual. Antenna: 1578-ft above av. terrain, 75-ft. above ground, 2425-ft. above sea level. Latitude 64° 52' 36", Longitude 148° 03' 47". Transmitter: Ester Dome Peak, approx. 9.3-mi. WSW of Fairbanks. Ownership: Kaleidoscope Foundation Memphis Inc. Fairbanks, AK DMA. BPET-970331LK.

Fairbanks (Ch. 13)— Colina Alta Broadcasting LLC, 120 Colina Alta Dr., El Paso, TX 79912-3722. Phone: 915-584-2395. Email: keith@spacetrilogy.com. Technical facilities: Channel No. 13 (210-216 MHz). Proposed power: 100-kw & 100-kw horizontal visual, 10-kw aural. Antenna: 1473-ft above av. terrain, 138-ft. above ground, 2339-ft. above sea level. Latitude 64° 52' 40", Longitude 148° 02' 25". Transmitter: 0.25-mi. W of Easter Dome Observatory. Ownership: Rowena Leitch. Represented (legal): Stuart B. Mitchell. Represented (engineering): WES Inc. Fairbanks, AK DMA. BPCT-960920YE.

Fairbanks (Ch. 13)— Jeremy Lansman & Carol Schatz, Partners, 4320 Sunstone Circle, Anchorage, AK 99516. Phone: 907-248-5937. Technical facilities: Channel No. 13 (210-216 MHz). Proposed power: 50.1-kw visual. Antenna: Minus 3-ft above av. terrain, 151-ft. above ground, 587-ft. above sea level. Latitude 64° 50' 36", Longitude 147° 42' 48". Transmitter: 455 3rd Ave. Ownership: Carol Schatz.; Jeremy D. Lansman. Fairbanks, AK DMA. BPCT-960917KG.

Arizona

† **Coolidge (Ch. 43 ETV)**— Global Education Development Inc., 4380 Snow Heights Circle SE, Suite 100, Rio Rancho, NM 87124. Phone: 505-890-7218. Fax: 505-890-7219. Email: globaleddev@msn.com. Technical facilities: Channel No. 43 (644-650 MHz). Proposed power: 331-kw max. visual, 33.1-kw aural. Antenna: 1322-ft above av. terrain, 84-ft. above ground, 2799-ft. above sea level. Latitude 33° 20' 02", Longitude 112° 03' 44". Transmitter: Sacaton Mountain, 9-mi. NNW of Coolidge. Ownership: Global Education Development Inc. Represented (legal): Joseph E. Dunne III. Represented (engineering): Smith & Fisher. Phoenix (Prescott), AZ DMA. BPET-960709KP.

† **Page (Ch. 17 ETV)**— Lake Powell Television Association, PO Box 1774, Page, AZ 86040. Phone: 520-645-5514. Technical facilities: Channel No. 17 (488-494 MHz). Proposed power: 115-kw max. visual. Antenna: 1001-ft above av. terrain, 131-ft. above ground, 5738-ft. above sea level. Latitude 37° 00' 42", Longitude 111° 40' 48". Transmitter: Phinger Point Communications site, Cedar Mountain. Ownership: Lake Powell Television Assn. Represented (legal): Booth Freret Imlay & Tepper PC. Represented (engineering): D. C. Williams PE. Phoenix (Prescott), AZ DMA. BPET-960710KR.

Arkansas

† **Hot Springs (Ch. 20 ETV)**— Community Television Educators Inc., PO Box 612066, Dallas, TX 75261. Phone: 817-267-2909. Technical facilities: Channel No. 20 (506-512 MHz). Proposed power: 5000-kw max. visual. Antenna: 850-ft above av. terrain, 774-ft. above ground, 1174-ft. above sea level. Latitude 34° 30' 02", Longitude 92° 31' 54". Transmitter: Intersection of State Hwy. 35 & Croxton Rd. Ownership: Community Television Educators Inc. Little Rock-Pine Bluff, AR DMA. BPET-960923KH.

† **Hot Springs (Ch. 20 ETV)**— Broadcasting for the Challenged Inc., 188 S. Bellevue, Suite 222, Memphis, TN 38104. Phone: 901-726-8970. Technical facilities: Channel No. 20 (506-512 MHz). Proposed power: 2570-kw max. visual. Antenna: 1351-ft above av. terrain, 1276-ft. above ground, 1627-ft. above sea level. Latitude 34° 23' 30", Longitude 92° 30' 57". Transmitter: Hwy. 401, S of 385, Grant County. Ownership: Broadcasting for the Challenged Inc. Represented (legal): Stephen C. Simpson. Little Rock-Pine Bluff, AR DMA. BPET-961001KG.

† **Hot Springs (Ch. 20 ETV)**— Second Baptist Church, 600 Garland St., Hot Springs, AR 71913. Phone: 501-624-4455. Technical facilities: Channel No. 20 (506-512 MHz). Proposed power: 5.3-kw max. visual. Antenna: 1634-ft above av. terrain, 476-ft. above ground, 1637-ft. above sea level. Latitude 34° 37' 31", Longitude 93° 00' 37". Transmitter: 2.1-mi. N of Lithia. Ownership: Second Baptist Church. Represented (legal): Joseph E. Dunne III. Represented (engineering): Smith & Fisher. Little Rock-Pine Bluff, AR DMA. BPET-960520KE.

California

† **Bakersfield (Ch. 39 ETV)**— Kem Educational Telecommunications Consortium, 1300 17th St., City Center, Bakersfield, CA 93301. Phone: 661-636-4755. Fax: 661-636-4656. Email: jolenko@kem.org. Web site: http://www.kem.org. Technical facilities: Channel No. 39 (320-626 MHz). Proposed power: 2820-kw max. visual. Antenna: 1407-ft above av. terrain, 170-ft. above ground, 3579-ft. above sea level. Latitude 35° 25' 47", Longitude 118° 44' 56". Transmitter: Mount Adelaide, 16-mi. NE of Bakersfield. Ownership: Kem Educational Telecommunications Consortium. Represented (legal): Dow, Lohnes & Albertson PLLC. Represented (engineering): Hammitt & Edison Inc. Bakersfield, CA DMA. BPET-19960328KH.

† **Brawley (Ch. 26 ETV)**— Board of Trustees, California State U. for San Diego State U., 5500 Campanile Dr., San Diego, CA 92182. Phone: 619-594-5200. Technical facilities: Channel No. 26 (542-548 MHz). Proposed power: 5000-kw max. visual, 500-kw aural. Antenna: 1535-ft above av. terrain, 446-ft. above ground, 2464-ft. above sea level. Latitude 33° 03' 10", Longitude 114° 49' 40". Transmitter: Quartz Peak. Ownership: California State U. for San Diego State U. Represented (legal): Dow, Lohnes & Albertson PLLC. Represented (engineering): John F. X. Browne & Associates PC. Yuma, AZ-EI Centro, CA DMA. BPET-960920WU.

† **Redding (Ch. 16 ETV)**— Northern California Public Television, 3185 S. Highland Dr., Suite 13, Las Vegas, NV 89109. Technical facilities: Channel No. 16 (482-488 MHz). Proposed power: 700-kw max. visual. Antenna: 2844-ft above av. terrain, 46-ft. above ground, 6946-ft. above sea level. Latitude 41° 04' 48", Longitude 122° 37' 23". Transmitter: Bonanza King Lookout. Ownership: Northern California Public Television. Chico-Redding, CA DMA. BPET-19960920WN.

† **Weaverville (Ch. 32 ETV)**— Northern California Public Television, 3185 S. Highland Dr., Suite 13, Las Vegas, NV 89109. Technical facilities: Channel No. 32 (578-584 MHz). Proposed power: 100-kw max. visual. Antenna: 2844-ft above av. terrain, 46-ft. above ground, 6946-ft. above sea level. Latitude 41° 04' 48", Longitude 122° 37' 23". Transmitter: Bonanza King Lookout. Ownership: Northern California Public Television. Represented (legal): Fletcher, Heald & Hildreth PLC. Chico-Redding, CA DMA. BPET-960920KV.

† **Weaverville (Ch. 32 ETV)**— Redding Institute of Religion, 11598 Old Oregon Trail, Redding, CA 96001. Phone: 916-246-8782. Technical facilities: Channel No. 32 (578-584 MHz). Proposed power: 113.75-kw max. visual. Antenna: 677-ft above av. terrain, 138-ft. above ground, 5082-ft. above sea level. Latitude 40° 53' 17", Longitude 122° 52' 29". Transmitter: 1.2-mi. S of Granite Peak. Ownership: Redding Institute of Religion. Chico-Redding, CA DMA. BPET-970324KE.

Colorado

Pueblo (Ch. 48)— Zavaletta Broadcasting of Pueblo, 844 Central Blvd., Suite 380, Brownsville, TX 78520. Phone: 210-541-6286. Technical facilities: Channel No. 48 (674-

680 MHz). Proposed power: 5000-kw max. visual. Antenna: 1276-ft above av. terrain, 906-ft. above ground, 6214-ft. above sea level. Latitude 38° 21' 30", Longitude 104° 33' 24". Transmitter: 0.95-mi. S of KOAA-TV tower. Ownership: Zavaletta Broadcasting Group. Represented (engineering): EDX Wireless LLC. Colorado Springs-Pueblo, CO DMA. BPCT-960920YV.

Pueblo (Ch. 48)— Entravision Holdings LLC, 2425 Olympic Blvd., Suite 6000 West, Santa Monica, CA 90404. Phone: 310-447-3870. Technical facilities: Channel No. 48 (674-680 MHz). Proposed power: 950-kw max. visual, aural. Antenna: 2287-ft above av. terrain, 276-ft. above ground, 9662-ft. above sea level. Latitude 38° 44' 42", Longitude 104° 51' 37". Ownership: Entravision Communications Corp. (Group Owner). Colorado Springs-Pueblo, CO DMA. BNPCT-20060424ADP.

Idaho

Pocatello (Ch. 25)— Retlaw Enterprises Inc., PO Box 5455, Fresno, CA 93755. Technical facilities: Channel No. 25 (536-542 MHz). Proposed power: 33.1-kw max. visual. Antenna: 951-ft above av. terrain, 69-ft. above ground, 5891-ft. above sea level. Latitude 42° 52' 26", Longitude 112° 30' 47". Transmitter: Howard Mountain, 4.4-mi. W of Pocatello. Ownership: Retlaw Enterprises Inc. (Group Owner). Represented (engineering): Hammett & Edison Inc. Idaho Falls-Pocatello, ID DMA. BPCT-960919LC.

Pocatello (Ch. 25)— Media Properties Ltd. Partnership, 11840 N. Dagoon Springs Dr., Tucson, AZ 85737. Phone: 520-544-0088. Technical facilities: Channel No. 25 (536-542 MHz). Proposed power: 5000-kw max. visual. Antenna: 1070-ft above av. terrain, 135-ft. above ground, 6453-ft. above sea level. Latitude 42° 50' 48", Longitude 112° 21' 20". Transmitter: Chinks Peak tower site. Ownership: Media Properties Inc. Represented (legal): Haley, Bader & Potts PLC. Idaho Falls-Pocatello, ID DMA. BPCT-960919KH.

Pocatello (Ch. 25)— Harris Broadcasting Co., a Nevada Corp., 417 W. Plumb Lane, Reno, NV 89509. Phone: 702-786-7600. Technical facilities: Channel No. 25 (536-542 MHz). Proposed power: 50-kw max. visual. Antenna: 1027-ft above av. terrain, 171-ft. above ground, 6010-ft. above sea level. Latitude 42° 51' 57", Longitude 112° 30' 56". Transmitter: Howard Mountain, 3.5-mi. SE of Pocatello. Ownership: Harris Broadcasting Co. Idaho Falls-Pocatello, ID DMA. BPCT-970328KF.

Illinois

Galesburg (Ch. 67)— Galesburg 67 LLC, 5925 Cromo Dr., El Paso, TX 79912. Phone: 915-833-8821. Technical facilities: Channel No. 67 (788-794 MHz). Proposed power: 5000-kw max. visual. Antenna: 1040-ft above av. terrain, 1027-ft. above ground, 1778-ft. above sea level. Latitude 41° 18' 44", Longitude 90° 22' 47". Transmitter: WQAD-TV tower. Davenport, IA-Rock Island-Moline, IL DMA. BPCT-960930KS.

Galesburg (Ch. 67)— DM Partners, 1001 Dell Rd., Northbrook, IL 60092. Phone: 847-677-1234. Technical facilities: Channel No. 67 (788-794 MHz). Proposed power: 5000-kw max. visual. Antenna: 932-ft above av. terrain, 974-ft. above ground, 1575-ft. above sea level. Latitude 40° 50' 27", Longitude 90° 07' 36". Transmitter: NE of Maquon. Ownership: DM Partners. Represented (legal): Borsari & Kump PC. Represented (engineering): Cohen Dippell & Everist PC. Davenport, IA-Rock Island-Moline, IL DMA. BPCT-961001XU.

Iowa

† **Des Moines (Ch. 43 ETV)**— Iowa Public Broadcasting Board, 6450 Corporate Dr., PO Box 6450, Johnston, IA 50131. Phone: 515-242-3100. Web site: <http://www.iptv.org>. Technical facilities: Channel No. 43 (644-650 MHz). Proposed power: 5000-kw max. visual. Antenna: 1722-ft above av. terrain, 1700-ft. above ground, 2671-ft. above sea level. Latitude 41° 47' 47", Longitude 93° 36' 39". Transmitter: 1.5-mi. S of Alleman & 0.5-mi. E of N.W. 20th St. Ownership: Iowa Public Television. Represented (legal): Dow, Lohnes & Albertson PLLC. Represented (engineering): John F. X. Browne & Associates PC. Des Moines-Ames, IA DMA. BPET-960508KE.

† **Des Moines (Ch. 43 ETV)**— Community Television Inc., PO Box 1616, Greenville, SC 29602. Phone: 864-244-1616. Technical facilities: Channel No. 43 (644-650 MHz). Proposed power: 2739-kw max. visual. Antenna: 1040-ft above av. terrain, 1001-ft. above ground, 1988-ft. above sea level. Latitude 41° 48' 35", Longitude 93° 37' 16". Transmitter: 0.6-mi. WNW of N.W. 134th & N.E. 8th Sts. Ownership: Community Television Inc. Represented (legal): Bechtel & Cole Chartered. Des Moines-Ames, IA DMA. BPET-960724KM.

† **Des Moines (Ch. 43 ETV)**— Family Educational Broadcasting Inc., PO Box 201, Huxley, IA 50124-0201. Phone: 515-597-3138. Technical facilities: Channel No. 43 (644-650 MHz). Proposed power: 300-kw max. visual. Antenna: 246-ft above av. terrain, 176-ft. above ground, 1137-ft. above sea level. Latitude 41° 39' 54", Longitude 93° 35' 03". Transmitter: 2011 N.E. 58th. Ownership: Family Educational Broadcasting Inc. Represented (engineering): Smith & Fisher. Des Moines-Ames, IA DMA. BPET-960715KG.

Kansas

Derby (Ch. 46)— Pappas Telecasting of America, 500 S. Chinowth Rd., Visalia, CA 93277. Technical facilities: Channel No. 46 (662-668 MHz). Proposed power: 5000-kw max. visual, aural. Antenna: 1093-ft above av. terrain, 1096-ft. above ground, 2516-ft. above

sea level. Latitude 37° 55' 01", Longitude 97° 37' 21". Ownership: Pappas Telecasting Companies. (Group Owner). Wichita-Hutchinson, KS DMA. BNPCT-19960722AAA.

Topeka (Ch. 43)— Davis Television Topeka LLC, c/o Leventhal, Senter & Lerman PLLC, 2000 K St. NW, Suite 600, Washington, DC 20006-1809. Phone: 202-429-8970. Technical facilities: Channel No. 43 (644-650 MHz). Proposed power: 2420-kw max. visual. Antenna: 1368-ft above av. terrain, 1299-ft. above ground, 2418-ft. above sea level. Latitude 39° 01' 29", Longitude 95° 55' 19". Transmitter: Near S.W. 21st St. & W. Union Rds. intersection, approx. 13-mi. W of Topeka. Ownership: Davis Television Inc. (Group Owner). Represented (engineering): Denny & Associates PC. Topeka, KS DMA. BPCT-960920LZ.

† **Wichita (Ch. 15 ETV)**— President's College Inc., 300 W. Douglas, Suite 1000, Wichita, KS 67202. Phone: 316-261-5133. Fax: 316-262-5101. Email: knowledge@worldnet.att.net. Technical facilities: Channel No. 15 (476-482 MHz). Proposed power: 38-kw max. visual, 132-kw aural. Antenna: 207-ft above av. terrain, 230-ft. above ground, 1532-ft. above sea level. Latitude 37° 41' 12", Longitude 97° 20' 26". Transmitter: 300 W. Douglas. Ownership: President's College Inc. Represented (legal): Arter & Hadden LLP. Wichita-Hutchinson, KS DMA. BPET-960423KE.

Kentucky

Ashland (Ch. 50)— Grant Telecasting Inc., 915 Middle River Dr., Suite 409, Fort Lauderdale, FL 33304. Phone: 954-568-2000. Fax: 954-568-2015. Technical facilities: Channel No. 50 (686-692 MHz). Proposed power: 5000-kw max. visual. Antenna: 1204-ft above av. terrain, 876-ft. above ground, 1972-ft. above sea level. Latitude 38° 45' 42", Longitude 83° 03' 41". Transmitter: WOSU-TV tower, Rte. 3, N of Westerville. Ownership: Grant Broadcasting Stations. (Group Owner). Represented (legal): Fletcher, Heald & Hildreth PLC. Represented (engineering): EDX Wireless LLC. Charleston-Huntington, WV DMA. BPCT-960723KX.

Dwensboro (Ch. 48)— South Central Communications Corp., PO Box 3848, Evansville, IN 47736. Phone: 812-464-1150. Technical facilities: Channel No. 48 (674-680 MHz). Proposed power: 5000-kw max. visual. Antenna: 279-ft above av. terrain, 288-ft. above ground, 434-ft. above sea level. Latitude 38° 01' 27", Longitude 87° 21' 43". Transmitter: Old Plank Rd., Warrick County, IN. Ownership: South Central Communications Corp. Represented (legal): Bryan Cave LLP. Represented (engineering): Cohen Dippell & Everist PC. Evansville, IN DMA. BPCT-960920IV.

Massachusetts

Pittsfield (Ch. 51)— Pappas Telecasting of America, a California Ltd. Partnership, 500 S. Chinowth Rd., Visalia, CA 93277. Phone: 209-733-7800. Fax: 209-627-5363. Technical facilities: Channel No. 51 (692-698 MHz). Proposed power: 5000-kw max. visual. Antenna: 1132-ft above av. terrain, 171-ft. above ground, 2562-ft. above sea level. Latitude 42° 32' 42", Longitude 73° 17' 09". Transmitter: Jiminy Peak Ski Resort. Ownership: Pappas Telecasting Companies. (Group Owner). Represented (legal): Paul, Hastings, Janofsky & Walker LLP. Albany-Schenectady-Troy, NY DMA. BPCT-960724LI.

Minnesota

Duluth (Ch. 27)— George S. Flinn III, 275 Goodwyn, Memphis, TN 38111. Phone: 901-375-9324. Technical facilities: Channel No. 27 (548-554 MHz). Proposed power: 1750-kw max. visual, aural. Antenna: 879-ft above av. terrain, 696-ft. above ground, 1900-ft. above sea level. Latitude 46° 47' 15", Longitude 92° 07' 21". Ownership: George S. Flinn III. Represented (legal): Stephen C. Simpson. Duluth, MN-Superior, WI DMA. BNPCT-20060421ABZ.

Duluth (Ch. 52)— Davis Television Duluth PLLC, c/o Leventhal, Senter & Lerman, 2000 K St. NW, Suite 600, Washington, DC 20006. Phone: 202-429-8970. Technical facilities: Channel No. 52 (698-704 MHz). Proposed power: 1500-kw max. visual. Antenna: 414-ft above av. terrain, 118-ft. above ground, 1048-ft. above sea level. Latitude 34° 40' 46", Longitude 87° 54' 35". Transmitter: Communications tower, 1.4-mi. NW of Fawn Lake, near Barton. Ownership: Davis Television Inc. (Group Owner). Represented (legal): Leventhal, Senter & Lerman PLLC. Represented (engineering): Bernard R. Segal PE. Duluth, MN-Superior, WI DMA. BPCT-960920LP.

† **Winona (Ch. 35 ETV)**— The Arundel Group, 318 Canal Rd., Sarasota, FL 34242. Phone: 941-312-0599. Technical facilities: Channel No. 35 (596-602 MHz). Proposed power: 3000-kw max. visual. Antenna: 801-ft above av. terrain, 544-ft. above ground, 1744-ft. above sea level. Latitude 44° 01' 50.13", Longitude 91° 39' 48.47". Ownership: The Arundel Group. La Crosse-Eau Claire, WI DMA. BNPET-20010220AAV.

† **Winona (Ch. 35 ETV)**— Educational Broadcasters Association, PO Box 154, San German, PR 00683. Phone: 787-264-3802. Technical facilities: Channel No. 35 (596-602 MHz). Proposed power: 625-kw max. visual. Antenna: 531-ft above av. terrain, 236-ft. above ground, 1436-ft. above sea level. Latitude 44° 01' 18", Longitude 91° 34' 24". Transmitter: 2-mi. SE of Winona. Ownership: Educational Broadcasters Association. La Crosse-Eau Claire, WI DMA. BNPET-20010220AAU.

† **Winona (Ch. 35 ETV)**— Independent School District No. 492, 202 4th Ave. NE, Austin, MN 55912. Phone: 507-433-0966. Web site: <http://www.ksmq.org>. Technical facilities: Channel No. 35 (596-602 MHz). Proposed power: 321.8-kw max. visual. Antenna: 646-ft above av. terrain, 456-ft. above ground, 1736-ft. above sea level. Latitude 43° 55' 59",

Minnesota — TV Applications

Longitude 91° 41' 11". Transmitter: 0.6-mi. W of Co. Hwy 19 & Wilson Twp. Rd. intersection, 1.9-mi. S of Wilson. Ownership: Independent School District No. 492. Represented (legal): Cohn & Marks LLP. Represented (engineering): Cohen Dippell & Everist PC. La Crosse-Eau Claire, WI DMA. BPET-960725KX.

† **Winona (Ch. 35 ETV)**— Living Light Inc., 850 Hwy. 14, Winona, MN 55987. Phone: 507-454-2732. Technical facilities: Channel No. 35 (596-602 MHz). Proposed power: 560-kw max. visual. Antenna: 453-ft above av. terrain, 1568-ft. above ground, 285-ft. above sea level. Latitude 43° 56' 31", Longitude 91° 43' 10". Transmitter: 0.2-mi. S of Interstate 90 in Wilson Twp. 29. Ownership: Living Light Inc. La Crosse-Eau Claire, WI DMA. BNPET-20010220AAT.

Mississippi

† **Clarksdale (Ch. 21 ETV)**— Mississippi Authority for ETV, 3825 Ridgewood Rd., Jackson, MS 39211. Phone: 601-432-6565. Fax: 601-432-6311. Web site: <http://www.etv.state.ms.us>. Technical facilities: Channel No. 21 (512-518 MHz). Proposed power: 767-kw max. visual. Antenna: 308-ft above av. terrain, 305-ft. above ground, 463-ft. above sea level. Latitude 34° 09' 22", Longitude 90° 37' 52". Transmitter: N side of U.S. 61, 2.5-mi. SW of Clarksdale. Ownership: Mississippi Authority for ETV. Represented (legal): Schwartz, Woods & Miller. Represented (engineering): Kessler & Gehman Associates Inc. Memphis, TN DMA. BPET-960919KX.

† **Clarksdale (Ch. 21 ETV)**— Community Television Educators, PO Box 612066, Dallas, TX 75261. Phone: 817-267-2909. Technical facilities: Channel No. 21 (512-518 MHz). Proposed power: 5000-kw max. visual. Antenna: 1476-ft above av. terrain, 1473-ft. above ground, 1633-ft. above sea level. Latitude 34° 25' 40", Longitude 90° 26' 27". Transmitter: 1-mi. W of Hwy. 61 & Carter Bayou Rd. intersection, Lula. Ownership: Community Television Educators Inc. Represented (legal): Baraff, Koerner & Olender PC. Memphis, TN DMA. BPET-970331SD.

† **Columbia (Ch. 45 ETV)**— Mississippi Authority for ETV, 3825 Ridgewood Rd., Jackson, MS 39211. Phone: 601-432-6565. Fax: 601-432-6311. Web site: <http://www.etv.state.ms.us>. Technical facilities: Channel No. 45 (656-662 MHz). Proposed power: 1500-kw max. visual. Antenna: 571-ft above av. terrain, 456-ft. above ground, 837-ft. above sea level. Latitude 34° 02' 39", Longitude 80° 59' 52". Transmitter: 1.1-mi. NNE of Marion County Courthouse. Ownership: Mississippi Authority for ETV. Represented (legal): Schwartz, Woods & Miller. Represented (engineering): Kessler & Gehman Associates Inc. Hattiesburg-Laurel, MS DMA. BPET-960724KR.

† **Hattiesburg (Ch. 47 ETV)**— Mississippi Authority for ETV, 3825 Ridgewood Rd., Jackson, MS 39211. Phone: 601-432-6565. Fax: 601-432-6311. Web site: <http://www.etv.state.ms.us>. Technical facilities: Channel No. 47 (668-674 MHz). Proposed power: 100-kw max. visual. Antenna: 325-ft above av. terrain, 318-ft. above ground, 567-ft. above sea level. Latitude 31° 21' 02", Longitude 89° 22' 12". Transmitter: 3.2-mi. NW of Hattiesburg. Ownership: Mississippi Authority for ETV. Represented (legal): Schwartz, Woods & Miller. Represented (engineering): Kessler & Gehman Associates Inc. Hattiesburg-Laurel, MS DMA. BPET-960724KS.

Jackson (Ch. 51)— KM Communications Inc., 3654 W. Jarvis Ave., Skokie, IL 60076. Phone: 847-674-0864. Fax: 847-674-9188. Technical facilities: Channel No. 51 (692-698 MHz). Proposed power: 5000-kw max. visual. Antenna: 771-ft above av. terrain, 741-ft. above ground, 1020-ft. above sea level. Latitude 32° 38' 31", Longitude 90° 00' 59". Transmitter: 0.3-mi. E of U.S. Rte. 51, approx. 1.3-mi. NE of Canton. Ownership: KM Communications Inc. (Group Owner). Represented (legal): Irwin, Campbell & Tannenwald PC. Represented (engineering): Cohen Dippell & Everist PC. Jackson, MS DMA. BPCT-19960930LW.

Jackson (Ch. 51)— Marri Broadcasting LP, c/o David P. Lampel, 659 W. 183rd St., New York, NY 10033-3807. Technical facilities: Channel No. 51 (692-698 MHz). Proposed power: 1500-kw max. visual. Antenna: 961-ft above av. terrain, 800-ft. above ground, 1265-ft. above sea level. Latitude 32° 16' 53", Longitude 90° 17' 41". Transmitter: Side of existing WDBD (TV) tower, 1.9-mi. SW of I-20 & SR 18 intersection. Ownership: Marri Broadcasting Corp. Represented (legal): Gardner Carton & Douglas. Represented (engineering): Smith & Fisher. Jackson, MS DMA. BPCT-960920LT.

Jackson (Ch. 51)— KB Prime Media LLC, c/o Shaw Pittman, 2001 Pennsylvania Ave. NW, Suite 400, Washington, DC 20006. Phone: 202-659-3494. Technical facilities: Channel No. 51 (692-698 MHz). Proposed power: 5000-kw max. visual. Antenna: 1818-ft above av. terrain, 1827-ft. above ground, 2116-ft. above sea level. Latitude 32° 41' 25", Longitude 89° 52' 06". Transmitter: 0.5-mi. SE of State Rte. 43, 4.3-mi. NE of Sharon. Ownership: KB Prime Media LLC. (Group Owner). Represented (legal): Shaw Pittman. Represented (engineering): duTreil, Lundin & Rackley Inc. Jackson, MS DMA. BPCT-960710KY.

Jackson (Ch. 51)— Edward I. St. Pe, 916 Foley St., Jackson, MS 39205. Phone: 601-352-6673. Fax: 601-948-6052. Technical facilities: Channel No. 51 (692-698 MHz). Proposed power: 5000-kw max. visual. Antenna: 479-ft above av. terrain, 472-ft. above ground, 748-ft. above sea level. Latitude 32° 33' 55", Longitude 90° 04' 51". Transmitter: Hwy. 55, 1-mi. WNW of Sloan. Ownership: Edward I. St. Pe. Represented (legal): Smithwick & Belendituk PC. Jackson, MS DMA. BPCT-960711LI.

Jackson (Ch. 51)— George S. Flinn Jr., 188 S. Bellevue, Suite 222, Memphis, TN 38104. Phone: 901-726-8970. Technical facilities: Channel No. 51 (692-698 MHz). Proposed

power: 724-kw max. visual. Antenna: 1237-ft above av. terrain, 1070-ft. above ground, 1535-ft. above sea level. Latitude 32° 16' 53", Longitude 90° 17' 41". Transmitter: 140 Alpha One Rd. Ownership: Flinn Broadcasting Corp. (Group Owner). Represented (legal): Stephen C. Simpson. Represented (engineering): D. C. Williams PE. Jackson, MS DMA. BPCT-19961001UV.

Jackson (Ch. 51)— APP. George S. Flinn Jr., 188 S. Bellevue, Suite 222, Memphis, TN 38104. Phone: 901-516-8970. Email: airwavesjd@aol.com. Technical facilities: Channel No. 51 (692-698 MHz). Proposed power: 5000-kw max. visual, aural. Antenna: 1260-ft above av. terrain, 1201-ft. above ground, 1535-ft. above sea level. Latitude 32° 14' 26", Longitude 90° 24' 15". Ownership: George S. Flinn Jr. Jackson, MS DMA. BNPCT-20060421ACB.

† **Senatobia (Ch. 34 ETV)**— Global Education Development Inc., 4380 Snow Heights Circle SE, Suite 100, Rio Rancho, NM 87124. Phone: 505-890-7218. Fax: 505-890-7219. Email: gloaleddev@msn.com. Technical facilities: Channel No. 34 (590-596 MHz). Proposed power: 78-kw max. visual, 7.8-kw aural. Antenna: 217-ft above av. terrain, 489-ft. above ground, 801-ft. above sea level. Latitude 34° 41' 46", Longitude 90° 11' 21". Transmitter: 2371 Bend Rd., 1.6-mi. N of Prichard Rd. Ownership: Global Education Development Inc. Represented (legal): Joseph E. Dunne III. Represented (engineering): Smith & Fisher. Memphis, TN DMA. BPET-19960701KF.

† **Senatobia (Ch. 34 ETV)**— Oral Roberts U., 7777 S. Lewis Ave., Tulsa, OK 74171. Phone: 918-495-6383. Fax: 918-495-7388. Email: clee@oru.edu. Web site: <http://www.oru.edu>. Technical facilities: Channel No. 34 (590-596 MHz). Proposed power: 5000-kw max. visual. Antenna: 669-ft above av. terrain, 620-ft. above ground, 951-ft. above sea level. Latitude 34° 50' 57", Longitude 90° 00' 33". Transmitter: Robinson Rd., Hemando. Ownership: Oral Roberts University. Represented (legal): Hardy Carey & Chautin LLP. Represented (engineering): duTreil, Lundin & Rackley Inc. Memphis, TN DMA. BPET-960724KL.

Tupelo (Ch. 49)— KB Prime Media LLC, 1320 Lafayette Rd., Gladwyne, PA 19035. Phone: 610-526-2927. Technical facilities: Channel No. 49 (680-686 MHz). Proposed power: 5000-kw max. visual, aural. Antenna: 718-ft above av. terrain, 648-ft. above ground, 958-ft. above sea level. Latitude 33° 55' 37", Longitude 88° 33' 36". Ownership: KB Prime Media LLC. (Group Owner). Amended 2004/05/21; application was reinstated for analog channel 49 instead of analog channel 35. Columbus-Tupelo-West Point, MS DMA. BPCT-19960920LX.

Wiggins (Ch. 46)— KB Prime Media LLC, 1320 Lafayette Rd., Gladwyne, PA 19035. Phone: 610-526-2927. Technical facilities: Channel No. 46 (662-668 MHz). Proposed power: 500-kw max. visual. Antenna: 1142-ft above av. terrain, 1063-ft. above ground, 1293-ft. above sea level. Latitude 30° 43' 22", Longitude 89° 00' 28". Transmitter: N side of State Rte. 13, 3.4-mi. NW of Baxterville. Ownership: KB Prime Media LLC. (Group Owner). Represented (legal): Shaw Pittman. Represented (engineering): duTreil, Lundin & Rackley Inc. Biloxi-Gulfport, MS DMA. BPCT-960920LV.

Montana

Billings (Ch. 14)— Media Properties Ltd. Partnership, 11840 N. Drogan Springs Dr., Tucson, AZ 85737. Phone: 520-544-0088. Technical facilities: Channel No. 14 (470-476 MHz). Proposed power: 5000-kw max. visual. Antenna: 371-ft above av. terrain, 135-ft. above ground, 3816-ft. above sea level. Latitude 45° 45' 53", Longitude 108° 27' 16". Transmitter: Sacrifice Cliff tower farm. Ownership: Media Properties Inc. Represented (legal): Haley, Bader & Potts PLC. Billings, MT DMA. BPCT-960919KI.

Billings (Ch. 14)— Rapid Broadcasting Co., 2424 S. Plaza Dr., PO Box 9549, Rapid City, SD 57709. Phone: 605-355-0024. Fax: 605-355-9274. Technical facilities: Channel No. 14 (470-476 MHz). Proposed power: 5000-kw max. visual. Antenna: 623-ft above av. terrain, 466-ft. above ground, 4067-ft. above sea level. Latitude 45° 45' 54", Longitude 108° 27' 23". Transmitter: Near Sacrifice Cliff, Coburn Rd. Ownership: Rapid Broadcasting Co. (Group Owner). Represented (legal): Cole, Raywid & Braverman LLP. Represented (engineering): Graham Brock Inc. Billings, MT DMA. BPCT-970331KF.

Billings (Ch. 14)— Steven K. Bruggeman, 1824 Forrest Park Dr., Billings, MT 59102. Phone: 406-652-4743. Technical facilities: Channel No. 14 (470-476 MHz). Proposed power: 1700-kw max. visual. Antenna: 729-ft above av. terrain, 273-ft. above ground, 4133-ft. above sea level. Latitude 45° 48' 26", Longitude 108° 20' 25". Transmitter: 8-mi. E of Billings at quarry off Hogan Rd., 0.5-mi. from I-90. Ownership: Steven K. Bruggeman. Billings, MT DMA. BPCT-970331LV.

Billings (Ch. 14)— Meridian Communications of Montana Inc., 455 Capitol Mall, Suite 604, Sacramento, CA 95814. Phone: 916-448-8800. Fax: 916-448-6455. Technical facilities: Channel No. 14 (470-476 MHz). Proposed power: 1510-kw max. visual. Antenna: 696-ft above av. terrain, 200-ft. above ground, 4101-ft. above sea level. Latitude 45° 48' 26", Longitude 108° 20' 25". Transmitter: 1.5-mi. E of I-90 & I-94 intersection, S of I-90. Ownership: Mojave Broadcasting Co. Billings, MT DMA. BPCT-970331KJ.

Billings (Ch. 14)— John C. Siegel, 650 California St., 7th Floor, San Francisco, CA 94108. Phone: 415-249-4400. Technical facilities: Channel No. 14 (470-476 MHz). Proposed power: 170-kw max. visual. Antenna: 325-ft above av. terrain, 141-ft. above ground, 3765-ft. above sea level. Latitude 45° 45' 59", Longitude 108° 27' 19". Transmitter: 1736 Coburn Rd. Ownership: John C. Siegel. Represented (legal): Hogan & Hartson LLP. Represented (engineering): Cohen Dippell & Everist PC. Billings, MT DMA. BPCT-970331LZ.

† **Billings (Ch. 14 ETV)**— Kaleidoscope Foundation Inc., One Shackelford Dr., Suite 400, Little Rock, AR 72211. Phone: 501-221-0400. Technical facilities: Channel No. 14 (470-476 MHz). Proposed power: 20-kw max. visual. Antenna: 643-ft above av. terrain, 400-ft. above ground, 4094-ft. above sea level. Latitude 45° 45' 32", Longitude 108° 27' 01". Transmitter: 2.8-mi. SW of Billings on Sacrifice Cliff. Ownership: Woodward Broadcasting Inc. Billings, MT DMA. BPET-19970331LO.

Nevada

† **Fallon (Ch. 25 ETV)**— Nevada Public Television, 3185 S. Highland Dr., Suite 13, Las Vegas, NV 89109. Technical facilities: Channel No. 25 (536-542 MHz). Proposed power: 500-kw max. visual. Antenna: 3166-ft above av. terrain, 39-ft. above ground, 8281-ft. above sea level. Latitude 39° 13' 32", Longitude 118° 09' 07". Transmitter: Fairview Peak. Ownership: Nevada Public Television. Represented (legal): Fletcher, Heald & Hildreth PLC. Reno, NV DMA. BPET-960920WS.

† **Tonopah (Ch. 17 ETV)**— Nevada Public Television, 3185 S. Highland Dr., Suite 13, Las Vegas, NV 89109. Technical facilities: Channel No. 17 (488-494 MHz). Proposed power: 5-kw max. visual. Antenna: 1106-ft above av. terrain, 49-ft. above ground, 6913-ft. above sea level. Latitude 38° 05' 45", Longitude 117° 11' 05". Transmitter: Mount Booker. Ownership: Nevada Public Television. Represented (legal): Fletcher, Heald & Hildreth PLC. Las Vegas, NV DMA. BPET-960920KN.

† **Yerington (Ch. 16 ETV)**— Nevada Public Television, 3185 S. Highland Dr., Suite 13, Las Vegas, NV 89109. Technical facilities: Channel No. 16 (482-488 MHz). Proposed power: 10-kw max. visual. Antenna: 633-ft above av. terrain, 33-ft. above ground, 5472-ft. above sea level. Latitude 38° 59' 44", Longitude 119° 01' 01". Transmitter: 3-mi. S of U.S. 95 (Alt), 8-mi. E of Yerington. Ownership: Nevada Public Television. Represented (legal): Fletcher, Heald & Hildreth PLC. Reno, NV DMA. BPET-19960920WT.

New York

† **Lake Placid (Ch. 34 ETV)**— Northeast Gospel Broadcasting Inc., 65 Kings Rd., Buskirk, NY 12028. Phone: 315-792-9882. Email: wngn@wngn.org. Web site: http://www.wngn.org. Technical facilities: Channel No. 34 (590-596 MHz). Proposed power: 611-kw max. visual. Antenna: 209-ft above av. terrain, 164-ft. above ground, 2047-ft. above sea level. Latitude 44° 15' 36", Longitude 74° 01' 22". Transmitter: 0.6-mi. WSW of Averyville & Hyland Rds. intersection. Ownership: Northeast Gospel Broadcasting Inc. Burlington, VT-Plattsburgh, NY DMA. BPET-960910KE.

† **Utica (Ch. 59 ETV)**— Public Broadcasting Council of Central New York, 506 Old Liverpool Rd., PO Box 2400, Syracuse, NY 13220. Phone: 315-453-2424. Fax: 315-451-8824. Web site: http://www.wcny.org. Technical facilities: Channel No. 59 (740-746 MHz). Proposed power: 10.2-kw max. visual. Antenna: 821-ft above av. terrain, 427-ft. above ground, 1634-ft. above sea level. Latitude 43° 08' 38", Longitude 75° 10' 40". Transmitter: Smith Hill & Grace Rds., Smith Hill. Ownership: The Public Broadcasting Council of Central New York Inc. Represented (legal): Dow, Lohnes & Albertson PLLC. Represented (engineering): John F. X. Browne & Associates PC. Utica, NY DMA. BPET-960408KE.

North Carolina

† **Canton (Ch. 27 ETV)**— U. of North Carolina, PO Box 14900, Research Triangle Park, NC 27709. Phone: 919-549-7000. Fax: 919-549-7207. Web site: http://www.unctv.org. Technical facilities: Channel No. 27 (548-554 MHz). Proposed power: 1063-kw max. visual, 1000-kw aural. Antenna: 1555-ft above av. terrain, 76-ft. above ground, 4490-ft. above sea level. Latitude 35° 34' 06", Longitude 82° 54' 25". Transmitter: Chambers Knob, approx. 2-mi. N of Clyde. Ownership: U. of North Carolina. Represented (legal): Schwartz, Woods & Miller. Greenville-Spartanburg-Anderson, SC-Asheville, NC DMA. BPET-960919KW.

Ohio

† **Xenia (Ch. 32)**— Pappas Telecasting of America, 500 S. Chinowth Rd., Visalia, CA 93277. Phone: 209-733-7800. Fax: 209-627-5363. Technical facilities: Channel No. 32 (578-584 MHz). Proposed power: 5000-kw max. visual. Antenna: 966-ft above av. terrain, 950-ft. above ground, 2010-ft. above sea level. Latitude 39° 43' 52", Longitude 83° 32' 28". Transmitter: 3295 State Rte. 323, Stokes Twp. Ownership: Pappas Telecasting Companies. (Group Owner). Represented (legal): Fletcher, Heald & Hildreth PLC. Represented (engineering): Smith & Fisher. Dayton, OH DMA. BPCT-960722KP.

Oklahoma

† **Tulsa (Ch. 26 ETV)**— Community Television Educators Inc., PO Box 612066, Dallas, TX 75261. Phone: 817-267-2909. Technical facilities: Channel No. 26 (542-548 MHz). Proposed power: 355-kw max. visual. Antenna: 436-ft above av. terrain, 417-ft. above ground, 1148-ft. above sea level. Latitude 36° 09' 01", Longitude 95° 59' 25". Transmitter: 6th St. & S. Boulder Ave. Ownership: Community Television Educators Inc. Tulsa, OK DMA. BPET-19960930KG.

† **Tulsa (Ch. 26 ETV)**— Oral Roberts U., 7777 S. Lewis Ave., Tulsa, OK 74171. Phone: 918-495-6383. Fax: 918-495-7388. Email: cleo@oru.edu. Web site: http://

www.oru.edu. Technical facilities: Channel No. 26 (542-548 MHz). Proposed power: 50-kw max. visual, aural. Antenna: 597-ft above av. terrain, 673-ft. above ground, 1296-ft. above sea level. Latitude 36° 02' 34", Longitude 95° 57' 11". Ownership: Oral Roberts University. Represented (legal): Hardy Carey & Chautin LLP. Represented (engineering): duTreil, Lundin & Rackley Inc. Tulsa, OK DMA. BPET-19960621KE.

† **Tulsa (Ch. 63 ETV)**— Global Education Development Inc., 4380 Snow Heights Circle NE, Suite 100, Rio Rancho, NM 87124. Phone: 505-890-7218. Fax: 505-890-7219. Email: globaleddev@msn.com. Technical facilities: Channel No. 63 (764-770 MHz). Proposed power: 721-kw max. visual, 72.1-kw aural. Antenna: 379-ft above av. terrain, 197-ft. above ground, 1152-ft. above sea level. Latitude 36° 12' 28", Longitude 96° 06' 04". Transmitter: 5-mi. N of State Hwy. 97 & 2nd St. intersection. Ownership: Global Education Development Inc. Represented (legal): Joseph E. Dunne III. Represented (engineering): Smith & Fisher. Tulsa, OK DMA. BPET-960917KE.

† **Tulsa (Ch. 63 ETV)**— Broadcasting for the Challenged Inc., 188 S. Bellevue, Suite 222, Memphis, TN 38104. Phone: 901-726-8970. Technical facilities: Channel No. 63 (764-770 MHz). Proposed power: 1550-kw max. visual. Antenna: 1053-ft above av. terrain, 1001-ft. above ground, 1680-ft. above sea level. Latitude 36° 00' 16", Longitude 95° 39' 25". Transmitter: S of Muskogee Hwy. Ownership: Flinn Broadcasting Corp. Represented (legal): Stephen C. Simpson. Tulsa, OK DMA. BPET-961001KH.

† **Tulsa (Ch. 63 ETV)**— Family Educational Broadcasting Inc., PO Box 201, Huxley, IA 50124-0201. Phone: 515-597-3138. Technical facilities: Channel No. 63 (764-770 MHz). Proposed power: 800-kw max. visual. Antenna: 663-ft above av. terrain, 525-ft. above ground, 1407-ft. above sea level. Latitude 36° 07' 52.8", Longitude 96° 04' 14.1". Ownership: Family Educational Broadcasting Inc. Represented (engineering): Smith & Fisher. Tulsa, OK DMA. BPET-960927KE.

† **Tulsa (Ch. 63 ETV)**— Faith Pleases God Church Corp., 4501 W. Expwy. 83, Harlingen, TX 78552. Phone: 210-428-4848. Technical facilities: Channel No. 63 (764-770 MHz). Proposed power: 5000-kw max. visual. Antenna: 1079-ft above av. terrain, 1001-ft. above ground, 1709-ft. above sea level. Latitude 36° 01' 15", Longitude 95° 40' 33". Transmitter: Corner of E. New Orleans & S. 273 E. Ave., Oneta. Ownership: Faith Pleases God Church Corp. Tulsa, OK DMA. BPET-961001KE.

Oregon

† **Coos Bay (Ch. 41)**— Molywana LLC, 230 Thunderbird, Suite L, El Paso, TX 79912. Phone: 915-587-4747. Technical facilities: Channel No. 41 (632-638 MHz). Proposed power: 5000-kw max. visual, aural. Antenna: 869-ft above av. terrain, 1371-ft. above sea level. Latitude 43° 27' 49", Longitude 124° 05' 44". Ownership: Steve Cooney. Represented (engineering): WES Inc. Eugene, OR DMA. BPCT-19970730KU.

† **Coos Bay (Ch. 41)**— Gary Stevens, c/o Davis Wright Tremaine LLP, 1500 K St. NW, Suite 450, Washington, DC 20005-1272. Phone: 202-508-6600. Fax: 202-508-6699. Technical facilities: Channel No. 41 (632-638 MHz). Proposed power: 87.1-kw max. visual, aural. Antenna: 617-ft above av. terrain, 830-ft. above sea level. Latitude 43° 12' 18", Longitude 124° 18' 007". Ownership: Gary Stevens. Represented (legal): Davis Wright Tremaine LLP. Represented (engineering): Hammett & Edison Inc. Eugene, OR DMA. BPCT-19960920WZ.

† **Portland (Ch. 40)**— Television Capital Corp. of Portland, 415 E. 37th St., Suite 39G, New York, NY 10016. Phone: 212-725-3742. Technical facilities: Channel No. 40 (626-632 MHz). Proposed power: 5000-kw max. visual. Antenna: 1089-ft above av. terrain, 413-ft. above ground, 1414-ft. above sea level. Latitude 45° 27' 13", Longitude 122° 32' 45". Transmitter: 9494 S.E. Eastman Dr., Happy Valley. Ownership: Television Capital Corp. Represented (legal): Womble, Carlyle, Sandridge & Rice PLLC. Represented (engineering): Lieberman & Walisko. Portland, OR DMA. BPCT-960920WH.

† **Portland (Ch. 40)**— Sinclair Communications of Portland Inc., c/o Fisher Wayland, 2001 Pennsylvania Ave. NW, Suite 400, Washington, DC 20006. Phone: 202-659-3494. Technical facilities: Channel No. 40 (626-632 MHz). Proposed power: 5000-kw max. visual. Antenna: 1703-ft above av. terrain, 958-ft. above ground, 2018-ft. above sea level. Latitude 45° 30' 58", Longitude 122° 43' 59". Transmitter: 5516 S.W. Barnes Rd. Ownership: Sinclair Broadcast Group Inc. (Group Owner). Represented (legal): Fisher Wayland Cooper Leader & Zaragoza LLP. Portland, OR DMA. BPCT-960724LF.

Texas

† **San Angelo (Ch. 21 ETV)**— Faith Pleases God Church Corp., 4501 W. Expwy. 83, Harlingen, TX 78552. Phone: 210-428-4848. Technical facilities: Channel No. 21 (512-518 MHz). Proposed power: 290-kw max. visual. Antenna: 2074-ft above av. terrain, 705-ft. above ground, 2739-ft. above sea level. Latitude 31° 35' 21", Longitude 100° 31' 00". Transmitter: 2.31-mi. N of intersection of U.S. 87 & March Rd. Ownership: Faith Pleases God Church Corp. San Angelo, TX DMA. BPET-960726KI.

Utah

† **Price (Ch. 15 ETV)**— U. of Utah, 101 Wasatch Dr., Salt Lake City, UT 84112. Phone: 801-581-7777. Technical facilities: Channel No. 15 (476-482 MHz). Proposed power: 6.5-kw max. visual. Antenna: 226-ft above av. terrain, 30-ft. above ground, 5869-ft. above sea level. Latitude 39° 36' 27", Longitude 110° 48' 47". Transmitter: Wood Hill Tower,

Price. Ownership: U. of Utah. Represented (legal): Jones, Waldo, Holbrook & McDonough PC. Represented (engineering): Lawrence Behr Associates Inc. Salt Lake City, UT DMA. BPET-960703KK.

† **Vernal (Ch. 17 ETV)**— U. of Utah, 101 Wasatch Dr., Salt Lake City, UT 84112. Phone: 801-581-7777. Technical facilities: Channel No. 17 (488-494 MHz). Proposed power: 6.2-kw max. visual. Antenna: 394-ft above av. terrain, 59-ft. above ground, 6001-ft. above sea level. Latitude 40° 24' 49", Longitude 109° 35' 32". Transmitter: Utah State U., Logan. Ownership: U. of Utah. Represented (legal): Jones, Waldo, Holbrook & McDonough PC. Represented (engineering): Lawrence Behr Associates Inc. Salt Lake City, UT DMA. BPET-19960705KJ.

Virginia

Richmond (Ch. 63)— Television Capital Corp., 415 E. 37th St., Suite 39G, New York, NY 10016. Phone: 212-725-3742. Technical facilities: Channel No. 63 (764-770 MHz). Proposed power: 5000-kw max. visual. Antenna: 1237-ft above av. terrain, 1181-ft. above ground, 1479-ft. above sea level. Latitude 37° 30' 14", Longitude 77° 41' 53". Transmitter: 15711 Midlothian Turnpike, Chesterfield County. Ownership: Television Capital Corp. Represented (legal): Womble, Carlyle, Sandridge & Rice PLLC. Represented (engineering): Lieberman & Walisko. Richmond-Petersburg, VA DMA. BPCT-960920WI.

Richmond (Ch. 63)— United Television Inc., 132 S. Rodeo Dr., 4th Floor, Beverly Hills, CA 90212. Phone: 310-281-4844. Technical facilities: Channel No. 63 (764-770 MHz). Proposed power: 5000-kw max. visual. Antenna: 1020-ft above av. terrain, 964-ft. above ground, 1263-ft. above sea level. Latitude 37° 30' 22", Longitude 77° 42' 03". Transmitter: 15703 Midlothian Turnpike. Ownership: Fox Television Holdings Inc. (Group Owner). Represented (engineering): Cohen Dippell & Everist PC. Richmond-Petersburg, VA DMA. BPCT-960920IT.

Washington

† **Seattle (Ch. 62 ETV)**— Washington Family Broadcasting Association, 333 Bridge St. NW, Suite 525, Grand Rapids, MI 49504. Phone: 616-235-7300. Technical facilities: Channel No. 62 (758-764 MHz). Proposed power: 5000-kw max. visual. Antenna: 755-ft above av. terrain, 499-ft. above ground, 909-ft. above sea level. Latitude 47° 36' 57", Longitude 122° 18' 26". Transmitter: 1618 18th Ave. Ownership: William B. Popjes. Represented (legal): Cole, Raywid & Braverman LLP. Represented (engineering): EDX Wireless LLC. Seattle-Tacoma, WA DMA. BPET-960726K0.

West Virginia

Fairmont (Ch. 66)— Davis Television Fairmont LLC, c/o Leventhal, Senter & Lerman PLLC, 2000 K St. NW, Suite 600, Washington, DC 20006. Phone: 202-429-8970. Technical facilities: Channel No. 66 (782-788 MHz). Proposed power: 1510-kw max. visual. Antenna: 863-ft above av. terrain, 525-ft. above ground, 2024-ft. above sea level. Latitude 39° 24' 51", Longitude 80° 20' 45". Transmitter: 2.5-mi. WNW of Shinnston. Ownership: Davis Television Inc. (Group Owner). Represented (legal): Leventhal, Senter & Lerman PLLC. Clarksburg-Weston, WV DMA. BPCT-960920IV.

Fairmont (Ch. 66)— Marri Broadcasting LP, c/o David P. Lampel, 659 W. 183rd St., New York, NY 10033-3807. Technical facilities: Channel No. 66 (782-788 MHz). Proposed power: 1500-kw max. visual. Antenna: 494-ft above av. terrain, 95-ft. above ground, 1640-ft. above sea level. Latitude 39° 31' 38", Longitude 80° 09' 16". Transmitter: 1.2-mi. WNW of Hawkinberry Run & U.S. Rte. 19 intersection. Ownership: Marri Broadcasting Corp. Represented (legal): Gardner Carton & Douglas. Represented (engineering): Smith & Fisher. Clarksburg-Weston, WV DMA. BPCT-960920KS.

Digital Construction Permits & Applications

Dagger (†) indicates non-commercial station. Diamond (◆) indicates application. Reporting all current FCC grants, applications, changes, etc.

Alabama

Anniston (Ch. 58)—WJSU-DT. Network Service: ABC. TV Alabama Inc., 800 Concourse Pkwy., Suite 200, Birmingham, AL 35244. Phone: 205-403-3340. Fax: 205-403-3329. Email: mikem@abc3340.com. Web site: <http://www.abc3340.com>. Technical facilities: Channel No. 58 (734-740 MHz). Proposed power: 15.6-kw max. visual. Antenna: 1178-ft above av. terrain, 420-ft. above ground, 1900-ft. above sea level. Latitude 33° 36' 24", Longitude 86° 25' 03". Ownership: Allbritton Communications Co. (Group Owner). Personnel: Mike Murphy, General Manager; Lisa Hughes, General Sales Manager; Jani Farr, National Sales Manager; Garry Kelly, News Director; Gary Watkins, Chief Engineer; Sandra Clark, Business Manager; Vicki Hum, Program Director; Shirley Harden, Promotion Director; Jan Defmall, Traffic Manager; Jean Ziegert, Human Resources Director. Birmingham (Anniston & Tuscaloosa), AL DMA. BPCDT-20040609ABL. Grant Date: July 7, 2004.

Mobile (Ch. 18)—CP. Television Capital Corp. of Mobile, 117 E. 57th St., Suite 33H, New York, NY 10022. Phone: 212-750-3060. Technical facilities: Channel No. 18 (494-500 MHz). Proposed power: 300-kw max. visual. Antenna: 1883-ft above av. terrain, 1873-ft. above ground, 2021-ft. above sea level. Latitude 30° 36' 45", Longitude 87° 38' 43". Ownership: Television Capital Corp. Represented (legal): Womble, Carlyle, Sandridge & Rice PLLC. Represented (engineering): Lieberman & Walisko. Mobile, AL-Pensacola (Fort Walton Beach), FL DMA. BPCDT-19960920WX. Grant Date: January 20, 2006.

Selma (Ch. 29)—WBH-DT. Network Service: IND. Flinn Broadcasting Corp., 188 S. Bellevue, Suite 222, Memphis, TN 38104. Phone: 901-726-8970. Technical facilities: Channel No. 29 (560-566 MHz). Proposed power: 1000-kw max. visual. Antenna: 1339-ft above av. terrain, 1171-ft. above ground, 1650-ft. above sea level. Latitude 32° 32' 27", Longitude 86° 50' 33". Ownership: Flinn Broadcasting Corp. (Group Owner). Montgomery-Selma, AL DMA. BPCDT-19991101AJQ. Grant Date: May 21, 2003.

Troy (Ch. 48)—WRJM-DT. Network Service: MNT. Josie Park Broadcasting Inc., 409 E. Broad St., Ozark, AL 36360. Phone: 334-670-6766. Fax: 334-670-6717. Email: programming@wrjm.com. Web site: <http://www.wrjm.com>. Technical facilities: Channel No. 48 (674-680 MHz). Proposed power: 50-kw max. visual. Antenna: 1130-ft above av. terrain, 977-ft. above ground, 1544-ft. above sea level. Latitude 32° 03' 36.54", Longitude 85° 57' 01.83". Ownership: Josie Park Broadcasting Inc. (Group Owner). Personnel: Don Hess, General Manager; Buddy Johnson, General Sales Manager; Walter Lunsford, Business Manager; Brenda Simechak, Programming Director; Crystal Galloway, Traffic Manager. Montgomery-Selma, AL DMA. BPCDT-19991101AKR. Grant Date: February 7, 2001.

Alaska

Anchorage (Ch. 12)—KIMO-DT. Network Service: CW, ABC. Smith Media License Holdings LLC, 1215 Cole St., St. Louis, MO 63106. Phone: 907-561-1313. Fax: 907-561-1377. Email: sbradley@aksuperstation.com. Web site: <http://www.aksuperstation.com>. Technical facilities: Channel No. 12 (204-210 MHz). Proposed power: 41-kw visual, aural. Antenna: 787-ft above av. terrain, 774-ft. above ground, 890-ft. above sea level. Latitude 61° 25' 22", Longitude 149° 52' 20". Ownership: Smith Media License Holdings LLC. (Group Owner). Represented (legal): Dow, Lohnes & Albertson PLLC. Represented (sales): Continental Television Sales. Personnel: Sean Bradley, Vice President & General Manager; Chris Munroe, General Sales Manager; Ty Hardt, News Director; George Heacock, Chief Engineer; Linda Morris, Business Manager; Terri Bradley, Programming Director; Jim Filley, Marketing Director; Nellie Redmon, On-Air Promotions Manager; Cindy Boisvert, Production Manager; Corinne Slayman, Traffic Manager. Anchorage, AK DMA. BPCDT-20041027ADG. Grant Date: November 4, 2004.

Anchorage (Ch. 20)—KTBY-DT. Network Service: FOX. Piedmont Television of Anchorage License LLC, 7621 Little Ave., Suite 506, Charlotte, NC 28226. Phone: 907-274-0404. Fax: 907-264-5180. Email: jglaser@kbytv.com. Web site: <http://www.kbytv.com>. Technical facilities: Channel No. 20 (506-512 MHz). Proposed power: 234.4-kw max. visual, aural. Antenna: 180-ft above av. terrain, 262-ft. above ground, 354-ft. above sea level. Latitude 61° 13' 11", Longitude 149° 53' 24". Ownership: Piedmont Television Holdings LLC. (Group Owner). Represented (legal): Cohn & Marks LLP. Represented (sales): Millennium Sales & Marketing. Personnel: Laurie Austin Bruce, General Manager, General & Local Sales Manager; Tom Lambert, Chief Engineer; Crystal Sifsof, Program Director; Ron Blair, Promotion Director; Lisa Montgomery, Traffic Manager. Anchorage, AK DMA. BPCDT-20060214AAK. Grant Date: May 18, 2006.

†Bethel (Ch. 3 ETV)—KYUK-DT. Network Service: ETV. Bethel Broadcasting Inc., PO Box 468, Bethel, AK 99559. Phone: 907-543-3131. Fax: 907-543-3130. Email: ron@kyuk.org. Web site: <http://www.kyuk.org>. Technical facilities: Channel No. 3 (60-66 MHz). Proposed

power: 4.68-kw visual, aural. Antenna: 206-ft above av. terrain, 249-ft. above ground, 224-ft. above sea level. Latitude 60° 47' 33", Longitude 161° 46' 22". Ownership: Bethel Broadcasting Inc. Personnel: Ronald Daugherty, General Manager. BPEDT-20000908AAD. Grant Date: July 5, 2001.

◆Fairbanks (Ch. 28)—Tanana Valley Television Co., 3650 Braddock St., Suite 2, Fairbanks, AK 99701. Phone: 907-452-3697. Email: jp@tvvtv.com. Web site: <http://www.tvvtv.com>. Technical facilities: Channel No. 28 (554-560 MHz). Proposed power: 1-kw max. visual, aural. Antenna: 702-ft above av. terrain, 120-ft. above ground, 1501-ft. above sea level. Latitude 64° 55' 20", Longitude 147° 42' 55". Transmitter: 1411 Crestline Dr. Ownership: Tanana Valley Television Co. Represented (engineering): duTrail, Lundin & Rackley Inc. Fairbanks, AK DMA. BPCDT-19991012ABB. Grant Date: Unreported.

Fairbanks (Ch. 18)—KATN-DT. Network Service: CW, ABC. Smith Media License Holdings LLC, 1215 Cole St., St. Louis, MO 63106. Phone: 907-452-2125. Fax: 907-456-3425. Email: sbradley@aksuperstation.com. Web site: <http://www.aksuperstation.com>. Technical facilities: Channel No. 18 (494-500 MHz). Proposed power: 1000-kw max. visual. Antenna: 512-ft above av. terrain, 167-ft. above ground, 1378-ft. above sea level. Latitude 64° 54' 42", Longitude 147° 46' 38". Ownership: Smith Media License Holdings LLC. (Group Owner). Represented (legal): Dow, Lohnes & Albertson PLLC. Represented (sales): Continental Television Sales. Personnel: Sean Bradley, General Manager; Kip Harmon, Station Manager & Local Sales Manager; Chris Munroe, General Sales Manager; Ty Hardt, News Director; George Heacock, Chief Engineer; Linda Morris, Business Manager; Terri Bradley, Program Director; Jim Filley, Marketing Manager; Nellie Redmon, Promotions Director; Cindy Boisvert, Production Manager; Corinne Slayman, Traffic Manager. Fairbanks, AK DMA. BPCDT-20010126ABH. Grant Date: May 28, 2004.

Fairbanks (Ch. 22)—KFXX-DT. Network Service: FOX. Tanana Valley Television Co., 3650 Braddock St., Suite 2, Fairbanks, AK 99701. Phone: 907-452-3697. Fax: 907-456-3428. Email: swalker@cbsnews13.com. Web site: <http://www.tvvtv.com>. Technical facilities: Channel No. 22 (518-524 MHz). Proposed power: 1-kw max. visual. Antenna: 702-ft above av. terrain, 120-ft. above ground, 1501-ft. above sea level. Latitude 64° 55' 20", Longitude 147° 42' 55". Ownership: Tanana Valley Television Co. (Group Owner). Personnel: J.P. Hoff, General Manager & General Sales Manager; Sharice Walker, News Director; Dave Sala, Chief Engineer; Chris Fry, Program & Promotion Director; Trent Heineken, Traffic Manager. Fairbanks, AK DMA. BPCDT-19991012ABC. Grant Date: November 14, 2000.

Juneau (Ch. 11)—KJUD-DT. Network Service: CW, ABC. Smith Media License Holdings LLC, 1215 Cole St., St. Louis, MO 63106. Phone: 907-586-3145. Fax: 907-463-3041. Email: info@aksuperstation.com. Web site: <http://www.aksuperstation.com>. Technical facilities: Channel No. 11 (198-204 MHz). Proposed power: 3.2-kw visual. Antenna: Minus 1053-ft above av. terrain, 164-ft. above ground, 171-ft. above sea level. Latitude 58° 18' 05", Longitude 134° 26' 26". Ownership: Smith Media License Holdings LLC. (Group Owner). Represented (legal): Dow, Lohnes & Albertson PLLC. Represented (sales): Continental Television Sales. Personnel: Sean M. Bradley, Vice President & General Manager; Palmer Meehan, General Sales Manager; Ty Hardt, News Director; George Heacock, Chief Engineer; Linda Morris, Business Manager; Terri Bradley, Programming Director; Jim Filley, Marketing Director; Nellie Redmon, On-Air Promotion Director; Cindy Boisvert, Production Manager; Corinne Slayman, Traffic Manager. Juneau, AK DMA. BPCDT-19991029ABS. Grant Date: November 9, 2000.

Arizona

†Holbrook (Ch. 39 ETV)—KDTP-DT. Network Service: ETV. Community Television Educators Inc., PO Box 612066, Dallas, TX 75261. Phone: 800-457-5534. Technical facilities: Channel No. 39 (320-626 MHz). Proposed power: 50-kw max. visual. Antenna: 1611-ft above av. terrain, 82-ft. above ground, 2739-ft. above sea level. Latitude 33° 20' 01", Longitude 112° 03' 44". Transmitter: South Mountain Antenna Farm. Ownership: Community Television Educators Inc. Phoenix (Prescott), AZ DMA. BPEDT-20000501AHL. Grant Date: September 28, 2001. Digital station to operate on analog allocation.

Arkansas

Hot Springs (Ch. 14)—KVTH-DT. Network Service: IND. Agape Church Inc., PO Box 22007, Little Rock, AR 72221. Phone: 501-223-2525. Fax: 501-221-3837. Email: jim.grant@vntv.com. Web site: <http://www.vntv.com>. Technical facilities: Channel No. 14 (470-476 MHz). Proposed power: 50-kw max. visual. Antenna: 847-ft above av. terrain, 428-ft. above ground, 1378-ft. above sea level. Latitude 34° 22' 20", Longitude 93° 02' 48". Ownership: Agape Church Inc. (Group Owner). Personnel: H. L. Caldwell II, President;

Arkansas — Digital Construction Permits & Applications

Jim Grant, General Manager; Ron Brown, Chief Engineer; Josh Bond, Program Director; Dan Vukmirovich, Production Manager; Sharon Case, Traffic Manager. Little Rock-Pine Bluff, AR DMA. BPCDT-19990924AAP. Grant Date: January 11, 2001.

Jonesboro (Ch. 49)—KVJT-DT. Network Service: IND. Agape Church Inc., PO Box 22007, Little Rock, AR 72221. Phone: 501-223-2525. Fax: 501-221-3837. Email: jim.grant@vntv.com. Web site: <http://www.vntv.com>. Technical facilities: Channel No. 49 (680-686 MHz). Proposed power: 57.2-kw max. visual. Antenna: 969-ft above av. terrain, 971-ft. above ground, 1187-ft. above sea level. Latitude 35° 36' 16", Longitude 90° 31' 18". Ownership: Agape Church Inc. (Group Owner). Personnel: H. L. Caldwell II, President; Jim Grant, General Manager; Ron Brown, Chief Engineer; Josh Bond, Program Director; Dan Vukmirovich, Production Manager; Sharon Case, Traffic Manager. Jonesboro, AR DMA. BPCDT-19990930AAS. Grant Date: February 1, 2001.

California

Avalon (Ch. 47)—KAZA-DT. Network Service: IND. Pappas Southern California License LLC, 500 S. Chinoweth Rd., Visalia, CA 93277. Phone: 818-2415400. Fax: 818-241-5498. Email: aqc@tvazteca.com.mx. Web site: <http://www.tvazteca.com>. Technical facilities: Channel No. 47 (668-674 MHz). Proposed power: 350-kw max. visual, aural. Antenna: 3073-ft above av. terrain, 299-ft. above ground, 5998-ft. above sea level. Latitude 34° 13' 37", Longitude 118° 03' 57". Ownership: Pappas Telecasting Companies. (Group Owner). Personnel: Eduardo Urbiola, General Manager; Guillermo Reynal, Sales Manager; Alberto Ezquemero, Sales Manager; Oscar Salcedo, News Director; Juan Ortega, Chief Engineer; Hugo Enciso, Business Manager; Ramon Delgado, Program & Production Manager; Ana Alamar, Promotion Director; Yolanda Williamson, Traffic Manager. Los Angeles, CA DMA. BPCDT-20040528AVJ. Grant Date: July 28, 2004.

Calipatria (Ch. 50)—KAJB-DT. Network Service: TEL. Calipatria Broadcasting Co. LLC, 101 W. Broadway, Suite 1750, San Diego, CA 92101. Phone: 760-482-7777. Fax: 760-482-0099. Technical facilities: Channel No. 50 (686-692 MHz). Proposed power: 201-kw max. visual. Antenna: 1562-ft above av. terrain, 466-ft. above ground, 2487-ft. above sea level. Latitude 33° 03' 02", Longitude 114° 49' 38". Ownership: Kenneth D. Polin. (Group Owner). Personnel: Daniel Osuna, General Manager; Roman Amezcua, National Sales Manager; Sindy Lopez, Promotion Director; Ivette Fernandez, Traffic Manager. Yuma, AZ-EI Centro, CA DMA. BPCDT-19991101AEM. Grant Date: Unreported.

†Sacramento (Ch. 43 ETV)—Calvary Christian Center Inc., 2665 Del Paso Blvd., PO Box 15010, Sacramento, CA 95851. Phone: 916-929-1383. Technical facilities: Channel No. 43 (644-650 MHz). Proposed power: 650-kw max. visual, aural. Antenna: 1163-ft above av. terrain, 177-ft. above ground, 2221-ft. above sea level. Latitude 38° 43' 10", Longitude 120° 59' 22". Ownership: Calvary Christian Center Inc. Sacramento-Stockton-Modesto, CA DMA. BNPEDT-20030919AAV. Grant Date: Unreported.

Colorado

Greeley (Ch. 45)—Richland Reserve LLC, 4890 W. Kennedy Blvd., Suite 920, Tampa, FL 33609. Phone: 813-286-4140. Technical facilities: Channel No. 45 (656-662 MHz). Proposed power: 943-kw max. visual, aural. Antenna: 1253-ft above av. terrain, 1148-ft. above ground, 5899-ft. above sea level. Latitude 40° 24' 48", Longitude 104° 19' 40". Ownership: Richland Reserve LLC. Represented (legal): Fletcher, Heald & Hildreth PLC. Denver, CO DMA. BNPEDT-20060421AAO. Grant Date: Unreported.

Pueblo (Ch. 42)—KOOA-DT. Network Service: NBC. Sangre de Cristo Communications Inc., PO Box 195, Pueblo, CO 81002. Phone: 719-544-5781. Fax: 719-295-6655. Email: whitaker@kooa.com. Web site: <http://www.kooa.com>. Technical facilities: Channel No. 42 (638-644 MHz). Proposed power: 880-kw max. visual. Antenna: 2165-ft above av. terrain, 148-ft. above ground, 9554-ft. above sea level. Latitude 38° 44' 42", Longitude 104° 51' 39". Ownership: Evening Post Publishing Co. (Group Owner). Personnel: David Whitaker, President & General Manager; Tom Wright, General Sales Manager; Trevan Bensch-Wecks, Local Sales Manager; Kerri Blanco, National Sales Manager; Ron Eccher, Program Director; Cheryl Morford, Regional Sales Manager; Cindy Aubrey, News Director; Quentin Henry, Chief Engineer; Evie Hudson, Business Manager; Richard Bonchez, Creative Services Director; Pauline Quintana, Traffic Manager. Colorado Springs-Pueblo, CO DMA. BPCDT-19991029AGS. Grant Date: November 12, 2004.

Sterling (Ch. 23)—KUPN-DT. Network Service: MNT. Channel 20 TV Co., 1645 W. Fullerton Ave., Chicago, IL 60614. Phone: 303-792-2020. Fax: 303-790-4633. Email: mdant@ktvd.com. Web site: <http://www.upn20.tv>. Technical facilities: Channel No. 23 (524-530 MHz). Proposed power: 599-kw max. visual. Antenna: 669-ft above av. terrain, 459-ft. above ground, 4964-ft. above sea level. Latitude 40° 34' 57", Longitude 103° 01' 56". Ownership: Fred Eychaner. Represented (legal): Holland & Knight LLP. Personnel: Greg Armstrong, Vice President & General Manager; Cindy Conway, Local Sales Manager; Sara Gallegos, National Sales Manager; Mike Dant, Chief Engineer; Jessie Laudsch, Business Manager; Robbie Romero, Program Director; Hilary Castine, Promotion Director; Diana Farrins, Traffic Manager; Rita McCoy, Community Affairs Director. Denver, CO DMA. BPCDT-19991102ABN. Grant Date: June 7, 2000.

Connecticut

Bridgeport (Ch. 42)—WSAH-DT. Network Service: IND. WSAH License Inc., 312 Walnut St., Suite 2800, Cincinnati, OH 45202. Phone: 203-881-1153. Fax: 203-734-4171. Web

site: <http://www.shopathometv.com>. Technical facilities: Channel No. 42 (638-644 MHz). Proposed power: 1000-kw max. visual, aural. Antenna: 512-ft above av. terrain, 272-ft. above ground, 892-ft. above sea level. Latitude 41° 21' 43", Longitude 73° 06' 48". Requests modification of CP for change to 780-kw max. visual, 553-ft above av. terrain, 313-ft. above ground, 933-ft. above sea level. BPCDT-20060214AAF. Ownership: E. W. Scripps Co. (Group Owner). New York, NY DMA. BPCDT-19991101AFE. Grant Date: April 14, 2005.

†Hartford (Ch. 32 ETV)—WEDH-DT. Network Service: PBS. Connecticut Public Broadcasting Inc., 1049 Asylum Ave., Hartford, CT 06105. Phone: 860-278-5310. Fax: 860-275-7483. Email: mdavidson@cptv.org. Web site: <http://www.cptv.org>. Technical facilities: Channel No. 32 (578-584 MHz). Proposed power: 465-kw max. visual, aural. Antenna: 1657-ft above av. terrain, 1273-ft. above ground, 1982-ft. above sea level. Latitude 41° 42' 13", Longitude 72° 49' 57". Transmitter: Rattlesnake Mountain, U.S. Rte. 6, Farmington. Ownership: Connecticut Public Broadcasting Inc. Represented (legal): Schwartz, Woods & Miller. Represented (engineering): John F. X. Browne & Associates PC. Personnel: Jerry Franklin, President & Chief Executive Officer; John Dankosky, News Director; Joe Zareski, Chief Engineer; Meg Sakellariades, Chief Financial Officer; Larry Rifkin, Senior Vice President, Programming Officer; Jay Whitsett, Vice President, Programming; Nancy Bauer, Vice President, Sales & Corporate Sponsorship; Harold Kramer, Vice President, Strategic Planning, Education & New Media; Jo Ann Whitehead, Production Manager; Martha Davidson, Corporate Communications Director. Hartford & New Haven, CT DMA. BPCDT-19990113KG. Grant Date: Unreported.

†New Haven (Ch. 6 ETV)—WEDY-DT. Network Service: PBS. Connecticut Public Broadcasting Inc., 1049 Asylum Ave., Hartford, CT 06105. Phone: 860-278-5310. Fax: 860-275-7483. Email: mdavidson@cptv.org. Web site: <http://www.cptv.org>. Technical facilities: Channel No. 6 (82-88 MHz). Proposed power: 0.4-kw visual, aural. Antenna: 289-ft above av. terrain, 89-ft. above ground, 340-ft. above sea level. Latitude 41° 19' 42", Longitude 72° 54' 25". Ownership: Connecticut Public Broadcasting Inc. Personnel: Jerry Franklin, President & Chief Executive Officer; John Dankosky, News Director; Joe Zareski, Chief Engineer; Meg Sakellariades, Chief Financial Officer; Larry Rifkin, Senior Vice President & Programming Officer; Jay Whitsett, Vice President, Programming; Nancy Bauer, Vice President, Sales & Corporate Sponsorship; Harold Kramer, Vice President, Strategic Planning, Education & New Media; Jo Ann Whitehead, Production Manager; Martha Davidson, Corporate Communications Director. Hartford & New Haven, CT DMA. BNPEDT-20020305AAU. Grant Date: April 25, 2002.

Florida

Apalachicola (Ch. 3)—Word of God Fellowship, 3901 Hwy. 121 S, Bedford, TX 76021. Phone: 817-571-1229. Email: marcus.lamb@daystar.com. Technical facilities: Channel No. 3 (60-66 MHz). Proposed power: 45-kw visual, aural. Antenna: 1096-ft above av. terrain, 1109-ft. above ground, 1188-ft. above sea level. Latitude 30° 21' 08", Longitude 85° 23' 28". Ownership: Word of God Fellowship Inc. Panama City, FL DMA. BNPEDT-20060424ABV. Grant Date: Unreported.

†Boca Raton (Ch. 44 ETV)—WPPB-DT. Network Service: PBS. Channel 63 of Palm Beach Inc., 14444 66th St. N, Clearwater, FL 33764. Phone: 561-687-8997. Technical facilities: Channel No. 44 (650-656 MHz). Proposed power: 565-kw max. visual. Antenna: 1020-ft above av. terrain, 1014-ft. above ground, 1020-ft. above sea level. Latitude 25° 59' 34", Longitude 80° 10' 27". Requests modification of CP for change to 1000-kw max. visual, 1017-ft. above av. terrain, 1014-ft. above ground, 1025-ft. above sea level. Lat. 25° 59' 8.7", long. 80° 11' 37.1". BNPEDT-20060705ACF. Ownership: The Christian Network Inc. Miami-Fort Lauderdale, FL DMA. BPCDT-19991028ACM. Grant Date: November 6, 2000.

Cocoa (Ch. 53)—WTGL-DT. Network Service: IND. Good Life Broadcasting Inc., 653 W. Michigan St., Orlando, FL 32805. Phone: 407-423-5200. Fax: 407-422-0120. Email: info@tv52.org. Web site: <http://www.tv52.org>. Technical facilities: Channel No. 53 (704-710 MHz). Proposed power: 13-kw max. visual, aural. Antenna: 1686-ft above av. terrain, 1654-ft. above ground, 1719-ft. above sea level. Latitude 28° 35' 12", Longitude 81° 04' 58". Ownership: Good Life Broadcasting Inc. (Group Owner). Personnel: Ken Mikesell, President & General Manager; Ed Griffin, Vice President & General Sales Manager; Marshall Royalty, Chief Engineer; Kathy Wood, Finance Director; Eileen Edwards, Program Manager. Orlando-Daytona Beach-Melbourne, FL DMA. BPCDT-20000428ABS. Grant Date: July 29, 2002.

Live Oak (Ch. 48)—WFXU-DT. Network Service: CW. WFXU License Corp., 225 City Line Ave., Suite 200, Bala Cynwyd, PA 19004. Phone: 850-576-4990. Fax: 850-576-0200. Email: fox49@fox49.com. Web site: <http://www.fox49.com>. Technical facilities: Channel No. 48 (674-680 MHz). Proposed power: 1000-kw max. visual. Antenna: 381-ft above av. terrain, 417-ft. above ground, 495-ft. above sea level. Latitude 30° 33' 01", Longitude 83° 00' 46". Transmitter: 3.5-mi. NW of the intersection of State Hwys. 100 & 6. Ownership: The PSC Liquidating Trust. (Group Owner). Represented (sales): Petry Television Inc. Represented (legal): Davis Wright Tremaine LLP. Personnel: David Hinterschied, General Manager; Tana Kenny, General & Local Sales Manager; Nathan Mears, National Sales Manager; Mike Brown, Chief Engineer; Lori Conroy, Business Manager; Chuck Lindsey, Production Manager; Don Abel, Creative Services Director; Doris Jones, Traffic Manager. Tallahassee, FL-Thomasville, GA DMA. BPCDT-19981028KF. Grant Date: May 2, 2001.

Georgia

†Athens (Ch. 12 ETV)—WGTV-DT. Network Service: PBS. Georgia Public Telecommunications Commission, 260 14th St. NW, Atlanta, GA 30318. Phone: 404-685-2400. Fax: 404-685-2431. Email: mfehlig@gpb.org. Web site: http://www.gpb.org. Technical facilities: Channel No. 12 (204-210 MHz). Proposed power: 16-kw visual. Antenna: 997-ft above av. terrain, 282-ft. above ground, 1909-ft. above sea level. Latitude 33° 48' 18", Longitude 84° 08' 40". Transmitter: 2 Robert E. Lee Blvd., atop Stone Mountain. Ownership: Georgia Public Telecommunications Commission. Personnel: Nancy Hall, Interim Executive Director; John Hughes, Deputy Director; Robert Olive, Television & Engineering Services Director & General Sales Manager; Mark Fehlig, Technical & Engineering Services Director; Bonnie Bean, Chief Financial Officer; Mike Klein, GPTV Production Manager; Melvin Jones, Human Resources Director; Michael Nixon, Information Technology & Education Services Director; Marcia Killingsworth, Public Relations Manager. Atlanta, GA DMA. BMPEDT-20020923ABE. Grant Date: March 7, 2003.

†Columbus (Ch. 23 ETV)—WJSP-DT. Network Service: PBS. Georgia Public Telecommunications Commission, 260 14th St. NW, Atlanta, GA 30318. Phone: 404-685-2400. Fax: 404-685-2431. Email: mfehlig@gpb.org. Web site: http://www.gpb.org. Technical facilities: Channel No. 23 (524-530 MHz). Proposed power: 250-kw max. visual. Antenna: 1516-ft above av. terrain, 1076-ft. above ground, 2375-ft. above sea level. Latitude 32° 51' 08", Longitude 84° 42' 04". Ownership: Georgia Public Telecommunications Commission. Personnel: Nancy Hall, Interim Executive Director; John Hughes, Deputy Director; Mark Fehlig, Technical & Engineering Services Director; Bonnie Bean, Chief Financial Officer; Mike Klein, GPTV Production Director; Melvin Jones, Human Resources Director; Michael Nixon, Information Technology & Education Services Director; Marcia Killingsworth, Public Relations Manager. Columbus, GA DMA. BPEdT-20000501AFY. Grant Date: February 15, 2001.

†Dawson (Ch. 8 ETV)—WACS-DT. Network Service: PBS. Georgia Public Telecommunications Commission, 260 14th St. NW, Atlanta, GA 30318. Phone: 404-685-2400. Fax: 404-685-2431. Email: mfehlig@gpb.org. Web site: http://www.gpb.org. Technical facilities: Channel No. 8 (180-186 MHz). Proposed power: 6-kw visual. Antenna: 1027-ft above av. terrain, 1007-ft. above ground, 1460-ft. above sea level. Latitude 31° 56' 15", Longitude 84° 33' 15". Ownership: Georgia Public Telecommunications Commission. Personnel: Nancy Hall, Interim Executive Director; John Hughes, Deputy Director; Robert Olive, Television Broadcast Services Director & General Sales Manager; Mark Fehlig, Technical & Engineering Services Director; Bonnie Bean, Chief Financial Officer; Mike Klein, GPTV Productions Director; Melvin Jones, Human Resources Director; Michael Nixon, Informational Technology & Education Services Director; Marcia Killingsworth, Public Relations Manager. Albany, GA DMA. BMPEDT-20020923ABC. Grant Date: November 22, 2002.

†Savannah (Ch. 13 ETV)—WVAN-DT. Network Service: PBS. Georgia Public Telecommunications Commission, 260 14th St. NW, Atlanta, GA 30318. Phone: 404-685-2400. Fax: 404-685-2431. Email: mfehlig@gpb.org. Web site: http://www.gpb.org. Technical facilities: Channel No. 13 (210-216 MHz). Proposed power: 20-kw visual. Antenna: 961-ft above av. terrain, 951-ft. above ground, 1047-ft. above sea level. Latitude 32° 08' 48", Longitude 81° 37' 05". Transmitter: 100 Vandiver St., 0.8-mi. NNE of Pembroke. Ownership: Georgia Public Telecommunications Commission. Personnel: Nancy Hall, Interim Executive Director; John Hughes, Deputy Director; Robert Olive, Television Broadcast Services Director & General Sales Manager; Mark G. Fehlig, Chief Engineer; Bonnie Bean, Chief Financial Officer; Mike Klein, GPTV Production Director; Melvin Jones, Human Resources Director; Michael Nixon, Information Technology & Education Services Director; Marcia Killingsworth, Public Relations Manager. Savannah, GA DMA. BMPEDT-20020923ABA. Grant Date: November 18, 2002.

Toccoa (Ch. 24)—WNEG-DT. Network Service: CBS. Media General Broadcasting Inc., 333 E. Franklin St., Richmond, VA 23219. Phone: 706-886-0032. Fax: 706-886-7033. Email: daustin@wneg32.com. Web site: http://www.wneg32.com. Technical facilities: Channel No. 24 (530-536 MHz). Proposed power: 600-kw max. visual. Antenna: 605-ft above av. terrain, 417-ft. above ground, 1874-ft. above sea level. Latitude 34° 36' 44", Longitude 83° 22' 05". Ownership: Media General Inc. (Group Owner). Personnel: Jimmy Sanders, Station Manager; David Austin, General & Local Sales Manager; Jennifer Cathey, News Director; Joe Walker, Chief Engineer; Stephanie Harrison, Business & Program Director; Tony Garrison, Promotion Manager; Brandy Viney, Traffic Manager. Greenville-Spartanburg-Anderson, SC-Asheville, NC DMA. BPCDT-19991026ABM. Grant Date: May 17, 2001.

Hawaii

Hilo (Ch. 8)—KGMD-DT. Network Service: CBS. Emmis Television License LLC, One Emmis Plaza, 40 Monument Circle, Suite 700, Indianapolis, IN 46204. Phone: 808-973-5462. Fax: 808-941-8153. Web site: http://www.kgmb.com. Technical facilities: Channel No. 8 (180-186 MHz). Proposed power: 3.2-kw visual. Antenna: Minus 292-ft above av. terrain, 250-ft. above ground, 1112-ft. above sea level. Latitude 19° 43' 00", Longitude 155° 08' 13". Ownership: Emmis Communications Corp. (Group Owner). Personnel: Linda Moss, General Sales Manager; Cindy Huwitt, National Sales Manager; Tauna Lange, News Director; Doug Garlinger, Chief Engineer; Mary Krakow, Business Manager; Linda Brock, Promotion Manager; Nick Carter, Production Manager; Audrey Watson, Traffic Manager; Brenda Salgado, Assignment Editor. Honolulu, HI DMA. BPCDT-19991026ACT. Grant Date: February 9, 2000.

◆†Honolulu (Ch. 10 ETV)—KALO-DT. Network Service: ETV. Pacifica Broadcasting Co., 875 Waimanu St., Suite 110, Honolulu, HI 96813. Phone: 808-596-8897. Fax: 808-596-2646. Email: comments@k38hawaii.com. Technical facilities: Channel No. 10 (192-198 MHz). Proposed power: 25-kw visual, aural. Antenna: 1893-ft above av. terrain, 66-ft.

above ground, 2346-ft. above sea level. Latitude 21° 23' 44.5", Longitude 158° 05' 58.0". Ownership: Pacifica Broadcasting Co. Honolulu, HI DMA. BPEdT-20000501AFZ. Grant Date: Unreported.

†Honolulu (Ch. 18 ETV)—KHET-DT. Network Service: PBS. Hawaii Public Television Foundation, PO Box 11673, Honolulu, HI 96828. Phone: 808-973-1000. Fax: 808-973-1090. Email: mharris@pbshawaii.org. Web site: http://www.pbshawaii.org. Technical facilities: Channel No. 18 (494-500 MHz). Proposed power: 9.5-kw max. visual, aural. Antenna: 2091-ft above av. terrain, 190-ft. above ground, 2670-ft. above sea level. Latitude 21° 24' 03", Longitude 158° 06' 10". Ownership: Hawaii Public Television Foundation. Personnel: Mike McCartney, President & Chief Executive Officer; Stephen Komori, Vice President, Technical Services; Kei Yamamoto, Senior Vice President, Administration; Ed McNulty, Vice President, Programming & Production; Becky Dunning, Vice President, Promotions & Development; Michael Harris, Vice President, Creative Services. Honolulu, HI DMA. BMPEDT-20041025ADD. Grant Date: October 29, 2004.

Wailuku (Ch. 36)—KAIL-DT. Network Service: FOX. Montecito Hawaii License LLC, 559 San Ysidro Rd., Suite 1, Montecito, CA 93108. Phone: 808-591-2222. Fax: 808-591-9085. Email: news@khon.com. Web site: http://www.khon.com. Technical facilities: Channel No. 36 (602-608 MHz). Proposed power: 50-kw max. visual. Antenna: 5935-ft above av. terrain, 49-ft. above ground, 10000-ft. above sea level. Latitude 20° 42' 41", Longitude 156° 15' 26". Ownership: Montecito Broadcast Group LLC. (Group Owner). Represented (legal): Latham & Watkins. Personnel: Bill Spellman, President & General Manager; Steve Hiramoto, General Sales Manager; Kenny Elcock, Engineering Director. Honolulu, HI DMA. BPCDT-19991101AEI. Grant Date: March 17, 2000.

Wailuku (Ch. 24)—KGMV-DT. Network Service: CBS. Emmis Television License LLC, One Emmis Plaza, 40 Monument Circle, Suite 700, Indianapolis, IN 46204. Phone: 808-973-5462. Fax: 808-941-8153. Web site: http://www.kgmb.com. Technical facilities: Channel No. 24 (530-536 MHz). Proposed power: 72.4-kw max. visual. Antenna: 5951-ft above av. terrain, 38-ft. above ground, 10021-ft. above sea level. Latitude 20° 42' 41", Longitude 156° 15' 35". Ownership: Emmis Communications Corp. (Group Owner). Personnel: Linda Moss, General Sales Manager; Cindy Huwitt, National Sales Manager; Tauna Lange, News Director; Doug Garlinger, Chief Engineer; Mary Krakow, Business Manager; Linda Brock, Promotion Manager; Nick Carter, Production Manager; Audrey Watson, Traffic Manager; Brenda Salgado, Assignment Editor. Honolulu, HI DMA. BPCDT-19991029AFG. Grant Date: March 30, 2000.

†Wailuku (Ch. 30 ETV)—KMEB-DT. Network Service: PBS. Hawaii Public Broadcasting Authority, 2350 Dole St., Honolulu, HI 96822. Phone: 808-973-1000. Fax: 808-973-1090. Email: mharris@pbshawaii.org. Web site: http://www.pbshawaii.org. Technical facilities: Channel No. 30 (566-572 MHz). Proposed power: 50-kw max. visual. Antenna: 5977-ft above av. terrain, 41-ft. above ground, 10021-ft. above sea level. Latitude 20° 42' 40", Longitude 156° 15' 34". Ownership: Hawaii Public Television Foundation. Personnel: Mike McCartney, President & Chief Executive Officer; Stephen Komori, Vice President, Technical Services; Kei Yamamoto, Senior Vice President, Administration; Ed McNulty, Vice President, Programming & Production; Becky Dunning, Vice President, Promotions & Development; Michael Harris, Vice President, Creative Services. Honolulu, HI DMA. BPEdT-20000428ADA. Grant Date: August 3, 2001.

Wailuku (Ch. 16)—KOGG-DT. Network Service: NBC. KHNL/KFVE License Subsidiary LLC, 201 Monroe St., RSA Tower, 20th Floor, Montgomery, AL 36104. Phone: 808-847-3246. Fax: 808-845-3616. Email: news@khnl.com. Web site: http://www.khnl.com. Technical facilities: Channel No. 16 (482-488 MHz). Proposed power: 50-kw max. visual. Antenna: 5653-ft above av. terrain, 58-ft. above ground, 9750-ft. above sea level. Latitude 20° 42' 34", Longitude 156° 15' 54". Ownership: Raycom Media Inc. (Group Owner). Represented (legal): Covington & Burling. Personnel: John L. Fink, General Manager; Stuart Chang, General Sales Manager; Sandra Gino, Local Sales Manager; Dan Chinn, National Sales Manager; Sue Levine, News Director; Keith Aotaki, Engineering Director; Brian Kam, Controller; Daniel Schmidt, Program Director; Michael Langley, Marketing Director. Honolulu, HI DMA. BPCDT-19991029AEH. Grant Date: January 4, 2001.

Wailuku (Ch. 45)—KWHM-DT. Network Service: CW. LeSea Broadcasting Corp., PO Box 12, South Bend, IN 46624. Phone: 219-291-8200. Fax: 808-526-0326. Email: gm14@leseabroadcasting.com. Web site: http://www.kwhe.com. Technical facilities: Channel No. 45 (656-662 MHz). Proposed power: 87-kw max. visual. Antenna: 4258-ft above av. terrain, 171-ft. above ground, 7510-ft. above sea level. Latitude 20° 40' 58", Longitude 156° 19' 07". Ownership: LeSea Broadcasting Corp. (Group Owner). Represented (legal): John Fiorini. Personnel: Tony Boquer, General Manager; Michael Kemmerling, Chief Engineer; Ray Flores, Traffic Manager. Honolulu, HI DMA. BPCDT-20030102AAR. Grant Date: February 10, 2003.

Idaho

†Filer (Ch. 18 ETV)—KBGH-DT. Network Service: ETV. College of Southern Idaho, 315 Falls Ave., Twin Falls, ID 83301. Phone: 208-733-9554. Fax: 208-736-3015. Email: info@csi.edu. Web site: http://www.csi.edu. Technical facilities: Channel No. 18 (494-500 MHz). Proposed power: 40-kw max. visual. Antenna: 528-ft above av. terrain, 69-ft. above ground, 4370-ft. above sea level. Latitude 42° 43' 47", Longitude 114° 24' 52". Ownership: College of Southern Idaho. Personnel: Dr. Ken Campbell, General Manager; Tom Lowther, Chief Engineer; Dr. Gerald Beck, Program Director. Twin Falls, ID DMA. BPEdT-20000427ACR. Grant Date: February 22, 2001.

Illinois

◆†**Springfield (Ch. 36 ETV)**—Network Service: PBS. West Central Illinois Educational Telecommunications Corp., PO Box 6248, Springfield, IL 62708. Phone: 217-206-6647. Technical facilities: Channel No. 36 (602-608 MHz). Proposed power: 10-kw max. visual. Antenna: 279-ft above av. terrain, 276-ft. above ground, 874-ft. above sea level. Latitude 39° 41' 29", Longitude 89° 41' 27". Ownership: West Central Illinois Educational Telecommunications Corp. Champaign & Springfield-Decatur, IL DMA. BPEDT-19960129KH. Grant Date: Unreported.

Iowa

Des Moines (Ch. 56)—KDMI-DT. Network Service: CW, MNT. KDMI License LLC, 500 S. Chinowth Rd., Visalia, CA 93277. Phone: 716-942-3000. Email: ckp@wngstv.com. Technical facilities: Channel No. 56 (722-728 MHz). Proposed power: 1000-kw max. visual, aural. Antenna: 1932-ft above av. terrain, 1896-ft. above ground, 2892-ft. above sea level. Latitude 41° 49' 47", Longitude 93° 36' 56". Ownership: Pappas Telecasting Companies. Represented (legal): Fletcher, Heald & Hildreth PLC. Des Moines-Ames, IA DMA. B MPCDT-20031029ABH. Grant Date: September 28, 2004. Sale to present owner by Caroline K. Powley approved by FCC December 8, 2005. Station plans to go directly to digital broadcast; no analog application.

Kansas

†**Colby (Ch. 19 ETV)**—CP. Smoky Hills Public Television Corp., 604 Elm St., PO Box 9, Bunker Hill, KS 67626-0009. Phone: 785-483-6990. Email: lholden@shtpv.org. Web site: http://www.shtpv.org. Technical facilities: Channel No. 19 (500-506 MHz). Proposed power: 500-kw max. visual, aural. Antenna: 1260-ft above av. terrain, 1220-ft. above ground, 4662-ft. above sea level. Latitude 39° 14' 31", Longitude 101° 21' 38". Ownership: Smoky Hills Public Television Corp. Wichita-Hutchinson, KS DMA. BNPEDT-20040726ACE. Grant Date: January 20, 2006. Station plans to go directly to digital broadcast; no analog application.

◆**Derby (Ch. 46)**—Entravision Holdings LLC, 2425 Olympic Blvd., Suite 6000 West, Santa Monica, CA 90404. Phone: 310-447-3870. Technical facilities: Channel No. 46 (662-668 MHz). Proposed power: 570-kw max. visual, aural. Antenna: 906-ft above av. terrain, 909-ft. above ground, 2290-ft. above sea level. Latitude 37° 48' 01", Longitude 97° 31' 29". Ownership: Entravision Communications Corp. Wichita-Hutchinson, KS DMA. BNPEDT-20060424ADF. Grant Date: Unreported. Station plans to go directly to digital broadcast; no analog application.

Ensign (Ch. 5)—KBSD-DT. Network Service: CBS. MG Broadcasting LLC (as E.A.T.), 1220 N. Market St., Suite 806, Wilmington, DE 19801. Phone: 316-838-1212. Fax: 785-899-3138. Email: jbarrett@kwch.com. Web site: http://www.kwch.com. Technical facilities: Channel No. 5 (76-82 MHz). Proposed power: 20-kw visual. Antenna: 650-ft above av. terrain, 635-ft. above ground, 3431-ft. above sea level. Latitude 37° 38' 28", Longitude 100° 20' 39". Ownership: Media General Inc. (Group Owner). Represented (legal): Irwin, Campbell & Tannenwald PC. Personnel: Joan Barrett, General Manager; Tony Thompson, General Sales Manager; Gary Satir, National Sales Manager; Don North, News Director; Don Vest, Chief Engineer; Laverne Goering, Program Director; Deidre Treacy, Marketing Director; Lynn Kingsley, Traffic Manager. Wichita-Hutchinson, KS DMA. BPCDT-19991015ABG. Grant Date: October 10, 2000.

Goodland (Ch. 14)—KBSL-DT. Network Service: CBS. MG Broadcasting LLC (as E.A.T.), 1220 N. Market St., Suite 806, Wilmington, DE 19801. Phone: 785-899-2321. Fax: 785-899-3138. Email: jbarrett@kwch.com. Web site: http://www.kwch.com. Technical facilities: Channel No. 14 (470-476 MHz). Proposed power: 1000-kw max. visual. Antenna: 936-ft above av. terrain, 932-ft. above ground, 4482-ft. above sea level. Latitude 39° 28' 10", Longitude 101° 33' 19". Ownership: Media General Inc. (Group Owner). Represented (legal): Irwin, Campbell & Tannenwald PC. Personnel: Joan Barrett, General Manager; Tony Thompson, General Sales Manager; Gary Satir, National Sales Manager; Don North, News Director; Don Vest, Chief Engineer; Laverne Goering, Program & Production Director; Deidre Treacy, Marketing Director; Lynn Kingsley, Traffic Manager. Wichita-Hutchinson, KS DMA. BPCDT-19991015ABH. Grant Date: October 10, 2000.

Hays (Ch. 20)—KBHS-DT. Network Service: CBS. MG Broadcasting LLC (as E.A.T.), 1220 N. Market St., Suite 806, Wilmington, DE 19801. Phone: 316-838-1212. Fax: 785-625-1161. Email: jbarrett@kwch.com. Web site: http://www.kwch.com. Technical facilities: Channel No. 20 (506-512 MHz). Proposed power: 1000-kw max. visual. Antenna: 709-ft above av. terrain, 763-ft. above ground, 2787-ft. above sea level. Latitude 38° 53' 01", Longitude 99° 20' 14". Ownership: Media General Inc. (Group Owner). Represented (legal): Irwin, Campbell & Tannenwald PC. Personnel: Joan Barrett, General Manager; Tony Thompson, General Sales Manager; Gary Satir, National Sales Manager; Don North, News Director; Don Vest, Chief Engineer; Laverne Goering, Program Director; Deidre Treacy, Marketing Director; Lynn Kingsley, Traffic Manager. Wichita-Hutchinson, KS DMA. BPCDT-19991015ABF. Grant Date: March 7, 2001.

Kentucky

Lexington (Ch. 39)—WLEX-DT. Network Service: NBC. WLEX Communications LLC, 134 Columbus St., Charleston, SC 29403. Phone: 859-259-1818. Fax: 859-255-2418. Email:

wlxtv@wlxtv.com. Web site: http://www.wlxtv.com. Technical facilities: Channel No. 39 (320-626 MHz). Proposed power: 475-kw max. visual, aural. Antenna: 938-ft above av. terrain, 897-ft. above ground, 1897-ft. above sea level. Latitude 38° 02' 03", Longitude 84° 23' 39". Ownership: Evening Post Publishing Co. (Group Owner). Represented (sales): Continental Television Sales. Represented (sales): Katz Communications. Personnel: Tim Gilbert, President & General Manager; Sean Franklin, Broadcast Operations & Production Manager; Mary West, General & Local Sales Manager; Sandy Stevenson, National Sales Director; Bruce Carter, News Director; Dave Powell, Chief Engineer; Teresa Cassidy, Program Director; Andrew Shenkan, Sales & Marketing Director; Chip Alfred, Promotion Director; Sandra J. Byron, Chief Financial Officer & Human Resources Manager; Randy Green, Traffic Manager. Lexington, KY DMA. B MPCDT-20050728AOP. Grant Date: September 15, 2005.

Louisiana

Hammond (Ch. 42)—WHMM-DT. Pegasus Satellite Communications Inc., 225 City Line Ave., Suite 102, Bala Cynwyd, PA 19004. Phone: 610-664-2631. Technical facilities: Channel No. 42 (638-644 MHz). Proposed power: 1000-kw max. visual, aural. Antenna: 965-ft above av. terrain, 965-ft. above ground, 965-ft. above sea level. Latitude 29° 58' 41", Longitude 89° 56' 26". Ownership: The PSC Liquidating Trust. (Group Owner). Represented (legal): Akin, Gump, Strauss, Hauer & Feld LLP. Represented (engineering): duTreil, Lundin & Rackley Inc. New Orleans, LA DMA. BPCDT-19960920LW. Grant Date: February 18, 2004. Sale to Pegasus Satellite Communications Inc., Debtor-In-Possession by KB Prime Media LLC approved by FCC December 16, 2004. Sale to The PSC Liquidating Trust by Pegasus Satellite Communications Inc., Debtor-In-Possession approved by FCC, April 19, 2005. Sale to Mayavision Inc. approved by FCC April 20, 2006, but not yet consummated. Station plans to go directly to digital broadcast; no analog application.

†**New Orleans (Ch. 31 ETV)**—WLAE-DT. Network Service: PBS. Educational Broadcasting Foundation Inc., 3330 N. Causeway Blvd., Suite 345, Metairie, LA 70002. Phone: 504-866-7411. Fax: 504-840-9838. Email: mark@wlae.com. Web site: http://www.wlae.com. Technical facilities: Channel No. 31 (572-578 MHz). Proposed power: 117-kw max. visual, aural. Antenna: 899-ft above av. terrain, 899-ft. above ground, 899-ft. above sea level. Latitude 29° 58' 57", Longitude 89° 57' 09". Ownership: WLAE Educational Broadcasting Foundation Inc. Personnel: Mark Coudrain, President & General Manager; Douglas Curry, Senior Technology Officer; Jim Dotson, Marketing Director; Beth Grisoli, Development Director; Jody Barrilleaux, Production Coordinator; Ron Yager, Production Manager; Barbara Wick, Traffic Manager; Joan Diaz, Personnel Manager. New Orleans, LA DMA. B MPCDT-20050513AAI. Grant Date: May 31, 2005.

Massachusetts

◆**Pittsfield (Ch. 4)**—WNYA-DT. Network Service: MNT. Venture Technologies Group LLC, 5670 Wilshire Blvd., Suite 1300, Los Angeles, CA 90036. Phone: 518-381-3751. Fax: 518-381-3740. Email: wnya@loop.com. Web site: http://www.wnyatv.com. Technical facilities: Channel No. 4 (66-72 MHz). Proposed power: 4.15-kw horizontal visual, aural. Antenna: 1302-ft above av. terrain, 362-ft. above ground, 2142-ft. above sea level. Latitude 42° 37' 31", Longitude 74° 00' 38". Ownership: Venture Technologies Group LLC. (Group Owner). Personnel: Duncan Brown, Station Manager; Matt Sames, General Sales Manager; Renee McAllister, Traffic Manager. Albany-Schenectady-Troy, NY DMA. B MPCDT-20040311ADK. Grant Date: Unreported.

Michigan

Calumet (Ch. 11)—WBKP-DT. Network Service: ABC. Lake Superior Community Broadcasting Corp., 1390 Bagley St., Alpena, MI 49707. Phone: 906-225-5700. Fax: 906-225-5998. Email: deanl@wbuptv.com. Web site: http://www.wbuptv.com. Technical facilities: Channel No. 11 (198-204 MHz). Proposed power: 98.2-kw visual. Antenna: 1273-ft above av. terrain, 1280-ft. above ground, 2920-ft. above sea level. Latitude 46° 26' 17", Longitude 88° 02' 58". Ownership: Lake Superior Community Broadcasting Corp. (Group Owner). Represented (sales): Continental Television Sales. Personnel: Curt Smith, General Manager & Program Director; Dean Laitinen, Station & Operations Manager; Lucia Shiyak, Local Sales Manager; Bob McDonald, National Sales Manager; Gary Langley, Chief Engineer; Ken Baynard, Promotion & Production Manager; Justine Maarshall, Traffic Coordinator. Marquette, MI DMA. B MPCDT-20020122AAN. Grant Date: October 22, 2002.

Flint (Ch. 16)—WSMH-DT. Network Service: FOX. WSMH Licensee LLC, 10706 Beaver Dam Rd., Cockeysville, MD 21030. Phone: 810-785-8866. Fax: 810-785-8963. Email: comments@sbgnet.com. Web site: http://www.wsmh66.com. Technical facilities: Channel No. 16 (482-488 MHz). Proposed power: 19.3-kw max. visual, aural. Antenna: 1142-ft above av. terrain, 1162-ft. above ground, 1770-ft. above sea level. Latitude 43° 13' 31", Longitude 84° 04' 33". Ownership: Sinclair Broadcast Group Inc. (Group Owner). Represented (sales): Millennium Sales & Marketing. Personnel: David Schwartz, General Manager; Preston Hards, Local Sales Manager; Chad Conkin, National Sales Manager; Barbara Roethler, News Director; John D. Grover, Chief Engineer; Gary Pringle, Business Manager; Rob Depascale, Program Manager; Dan Zimmerman, Promotion Director; Gregg Hall, Production Manager; Lisa Grundy, Traffic Manager. Flint-Saginaw-Bay City, MI DMA. BPCDT-20051115ADO. Grant Date: December 12, 2005.

Jackson (Ch. 34)—WHTV-DT. Network Service: IND. Spartan TV LLC, 2820 E. Saginaw St., Lansing, MI 48912. Phone: 517-372-9497. Fax: 517-372-9499. Email: lori@upn18.com. Web site: http://www.upn18.com. Technical facilities: Channel No. 34 (590-596 MHz).

Proposed power: 11.5-kw max. visual, aural. Antenna: 928-ft above av. terrain, 925-ft. above ground, 1821-ft. above sea level. Latitude 42° 41' 19", Longitude 84° 22' 35". Ownership: Donald Wilson. (Group Owner); Frank Washington. (Group Owner); Venture Technologies Group LLC. (Group Owner). Personnel: Lori Harper, Station Manager. Lansing, MI DMA. BPCDT-20000501AEL. Grant Date: August 30, 2006.

Kalamazoo (Ch. 45)—WLLA-DT. Network Service: IND. Christian Faith Broadcast Inc., PO Box 247, Castalia, OH 44824. Phone: 269-345-6421. Fax: 269-345-5665. Email: wgnn@lrbcg.com. Web site: http://www.wlla.com. Technical facilities: Channel No. 45 (656-662 MHz). Proposed power: 440-kw max. visual. Antenna: 1085-ft above av. terrain, 1066-ft. above ground, 1938-ft. above sea level. Latitude 42° 33' 52", Longitude 85° 27' 31". Ownership: Christian Faith Broadcast Inc. (Group Owner). Personnel: Richard Hawkins, General Manager & Business Manager; Kelly Popplewell, Local Sales Manager & Promotion Director; Rusty Yost, Chief Engineer; Barbara Hawkins, Program Director; Deloris Watts, Traffic Manager. Grand Rapids-Kalamazoo-Battle Creek, MI DMA. BPCDT-19991108AAD. Grant Date: January 10, 2006.

Saginaw (Ch. 48)—WAQP-DT. Network Service: IND. TCT of Michigan Inc., PO Box 1010, Marion, IL 62959. Phone: 989-249-5969. Fax: 989-249-1220. Email: waqp@tct.tv. Technical facilities: Channel No. 48 (674-680 MHz). Proposed power: 851-kw max. visual, aural. Antenna: 942-ft above av. terrain, 965-ft. above ground, 1574-ft. above sea level. Latitude 43° 13' 18", Longitude 84° 03' 14". Transmitter: Side of existing tower located at 7114 W. Gary Rd., Chesaning. Ownership: TCT of Michigan Inc. (Group Owner). Represented (legal): Colby M. May. Personnel: Garth W. Coonce, President; Michael Socier, General Manager & Business Manager; John W. Dady, Chief Engineer; Terry Thrans, Program Director; Diana Milburn, Traffic Manager. Flint-Saginaw-Bay City, MI DMA. BPCDT-20050818ABF. Grant Date: September 20, 2005.

Sault Ste. Marie (Ch. 9)—WGTQ-DT. Network Service: ABC. MTC License LLC, 900 Laskin Rd., Virginia Beach, VA 23451. Phone: 231-946-2900. Fax: 231-946-1600. Email: lorip@wgtu.com. Web site: http://www.wgtu.com. Technical facilities: Channel No. 9 (186-192 MHz). Proposed power: 24-kw visual, aural. Antenna: 945-ft above av. terrain, 820-ft. above ground, 1585-ft. above sea level. Latitude 46° 03' 08", Longitude 84° 06' 38". Ownership: Max Media LLC. (Group Owner). Represented (sales): Continental Television Sales. Represented (legal): Smithwick & Belendjuk PC. Represented (engineering): duTrail, Lundin & Rackley Inc. Personnel: Jeff Cash, President, General Manager & Program Director; Chris Webb, General Sales Manager; Jay Zacharias, Chief Engineer; Lori Puckett, Promotion & Production Director; Lynne Bennett, Traffic Manager. Traverse City-Cadillac, MI DMA. BPCDT-20031031ADJ. Grant Date: November 25, 2003.

◆ **Vanderbilt (Ch. 59)**—WFUP-DT. Network Service: MNT, FOX. Rockfleet Broadcasting II LLC, 885 3rd Ave., 34th Floor, New York, NY 10022. Phone: 231-775-9813. Fax: 231-775-1898. Email: bpfeiffer@fox.com. Web site: http://www.fox33.com. Technical facilities: Channel No. 59 (740-746 MHz). Proposed power: 1000-kw max. visual. Antenna: 896-ft above av. terrain, 433-ft. above ground, 1975-ft. above sea level. Latitude 45° 10' 12", Longitude 84° 45' 04". Ownership: Rockfleet Broadcasting II Inc. (Group Owner). Represented (sales): Millennium Sales & Marketing. Personnel: Bruce Pfeiffer, Vice President & General Manager; Dean Bushor, Local Sales Manager; Quentin Parker, News Director; Greg Buzzell, Chief Engineer; Susan Trinklein, Business Manager; Julia Horchner, Program, Promotion & Traffic Manager. Traverse City-Cadillac, MI DMA. BPCDT-19991101AJL. Grant Date: Unreported.

Minnesota

† **Hibbing (Ch. 31 ETV)**—WRPT-DT. Network Service: PBS. Duluth-Superior Area Educational TV Corp., 1202 E. University Circle, Duluth, MN 55811. Phone: 218-724-8567. Fax: 218-724-4269. Email: pbsight@wdse.pbs.org. Web site: http://www.wdse.org. Technical facilities: Channel No. 31 (572-578 MHz). Proposed power: 500-kw max. visual, aural. Antenna: 696-ft above av. terrain, 499-ft. above ground, 2119-ft. above sea level. Latitude 47° 22' 53", Longitude 92° 57' 15". Ownership: Duluth-Superior Area ETV Corp. Personnel: Allen Harmon, General Manager; Julie Deynoer, Sales Director & Business Manager; Rex Greenwell, Chief Engineer; Ron Anderson, Program Director; Greg Grell, Research Director; Patty Alberg, Traffic Manager. Duluth, MN-Superior, WI DMA. BNPEDT-20030605AFB. Grant Date: September 11, 2003. Station plans to go directly to digital broadcast; no analog application.

Thief River Falls (Ch. 32)—KBRR-DT. Network Service: FOX. Red River Broadcast Co. LLC, PO Box 9115, Fargo, ND 58106. Phone: 701-277-1515. Fax: 701-277-1830. Email: news@kvrr.com. Technical facilities: Channel No. 32 (578-584 MHz). Proposed power: 1000-kw max. visual. Antenna: 371-ft above av. terrain, 362-ft. above ground, 1404-ft. above sea level. Latitude 48° 01' 19", Longitude 96° 22' 12". Ownership: Red River Broadcast Corp. (Group Owner). Represented (engineering): duTrail, Lundin & Rackley Inc. Represented (legal): Holland & Knight LLP. Represented (sales): Petry Television Inc. Fargo-Valley City, ND DMA. BPCDT-19991028AAN. Grant Date: May 12, 2005.

Mississippi

† **Columbus (Ch. 43 ETV)**—WMAA-DT. Network Service: ETV. Mississippi Authority for ETV, 3825 Ridgewood Rd., Jackson, MS 39211. Phone: 601-432-6565. Fax: 601-432-6654. Email: mantoon@etv.state.ms.us. Web site: http://www.etv.state.ms.us. Technical facilities: Channel No. 43 (644-650 MHz). Proposed power: 81-kw max. visual, aural.

Antenna: 668-ft above av. terrain, 658-ft. above ground, 1595-ft. above sea level. Latitude 33° 50' 31", Longitude 88° 41' 48". Ownership: Mississippi Authority for ETV. Represented (legal): Schwartz, Woods & Miller. Represented (engineering): Kessler & Gehman Associates Inc. Personnel: Marie Antoon, Executive Director; Becky Cade, Director, Administration; Dick Rizzo, News & Public Affairs Director; Keith Martin, Director, Technical Services; Jerry Ladd, Chief Network Engineer; Maggie Gibson, Business Services Director; Art Starkey, Program Director; Gene Edward, Director, Content Development; Darryl Moses, Production Manager; Brenda Busby, Traffic Manager; Randy Tinney, Public Relations. Columbus-Tupelo-West Point, MS DMA. BNPEDT-20020611ABI. Grant Date: June 27, 2002. Station plans to operate in digital mode on its analog allotment.

Tupelo (Ch. 8)—WTVA-DT. Network Service: NBC. WTVA Inc., PO Box 350, Tupelo, MS 38802. Phone: 662-842-7620. Fax: 662-844-7061. Email: psullivan@wtva.com. Web site: http://www.wtva.com. Technical facilities: Channel No. 8 (180-186 MHz). Proposed power: 257-kw visual. Antenna: 1732-ft above av. terrain, 1490-ft. above ground, 2070-ft. above sea level. Latitude 33° 47' 40", Longitude 89° 05' 16". Requests modification of CP for change to 8-kw visual, 1778-ft above av. terrain, 1549-ft. above ground, 2129-ft. above sea level. BPCDT-20000502AAR. Transmitter: 2.1-mi. NW of Woodland. Ownership: WTVA Inc. (Group Owner). Represented (legal): Garvey Schubert Barer. Represented (sales): Continental Television Sales. Personnel: Jane D. Spain, President & Chief Executive Officer; Mark Ledbetter, General Manager; Phil Sullivan, Station Manager; Jon Ball, Operations Manager; Larry Harris, General Sales Manager; Rebecca DeClement, National Sales Manager; Robert Davidson, News Director; Wendell Robinson, Chief Engineer; Charles E. Bishop, Program Director; Kristie Blas, Promotions & Community Relations Director; Kristin Buse, Controller; Shannon Turner, Creative Services Director; Donna Barnes, Traffic Manager. Columbus-Tupelo-West Point, MS DMA. BPCDT-990701KG. Grant Date: July 30, 1999.

Missouri

Poplar Bluff (Ch. 18)—KPOB-DT. Network Service: ABC. WSIL-TV Inc., c/o Brooks, Pierce, McLendon, Humphrey & Leonard LLP, PO Box 1800, Raleigh, NC 27602. Phone: 618-985-2333. Fax: 618-985-3709. Email: swheeler@wsiltv.com. Web site: http://www.wsiltv.com. Technical facilities: Channel No. 18 (494-500 MHz). Proposed power: 50-kw max. visual. Antenna: 604-ft above av. terrain, 525-ft. above ground, 1021-ft. above sea level. Latitude 36° 48' 04", Longitude 90° 27' 06". Ownership: Mel Wheeler Inc. (Group Owner). Represented (legal): Brooks, Pierce, McLendon, Humphrey & Leonard LLP. Represented (sales): Continental Television Sales. Personnel: Steve Wheeler, General Manager & General Sales Manager; Dave Cisco, Local Sales Manager; Mike Snuffer, News Director; Pat Victoria, Chief Engineer; Ron Hamburg, Production Manager; Lou Ann Simpson, Traffic Manager. Paducah, KY-Cape Girardeau-Harrisburg, MO-Mount Vernon, IL DMA. BPCDT-19991019ABN. Grant Date: February 22, 2001.

Montana

◆ **Billings (Ch. 16 ETV)**— Board of Regents of the Montana University System, Room 183, VCB, Bozeman, MT 59717-3340. Phone: 406-994-3437. Technical facilities: Channel No. 16 (482-488 MHz). Proposed power: 29.8-kw max. visual, aural. Antenna: 548-ft above av. terrain, 322-ft. above ground, 3989-ft. above sea level. Latitude 45° 46' 09.2", Longitude 108° 27' 26.3". Ownership: Montana U. System Board of Regents. Represented (engineering): Cohen Dippell & Everist PC. Represented (legal): Dow, Lohnes & Albertson PLLC. Billings, MT DMA. BNPEDT-20060809AJQ. Grant Date: Unreported.

Glendive (Ch. 10)—KXGN-DT. Network Service: NBC, FOX, CBS. Glendive Broadcasting Corp., 210 S. Douglas St., Glendive, MT 59330. Phone: 406-377-3377. Fax: 406-365-2181. Email: studios@kxgn.com. Web site: http://www.glendivebroadcasting.com. Technical facilities: Channel No. 10 (192-198 MHz). Proposed power: 30-kw visual, aural. Antenna: 454-ft above av. terrain, 75-ft. above ground, 2775-ft. above sea level. Latitude 47° 02' 39", Longitude 104° 44' 53". Ownership: Glendive Broadcasting Corp. (Group Owner). Glendive, MT DMA. BPCDT-20041230ABJ. Grant Date: December 8, 2005.

◆ **Great Falls (Ch. 21 ETV)**— Board of Regents of the Montana University System, Room 183, VCB, Bozeman, MT 59717-3340. Phone: 406-994-3437. Technical facilities: Channel No. 21 (512-518 MHz). Proposed power: 23.4-kw max. visual, aural. Antenna: 501-ft above av. terrain, 440-ft. above ground, 3983-ft. above sea level. Latitude 47° 32' 09.2", Longitude 111° 17' 02.1". Ownership: Montana U. System Board of Regents. Represented (engineering): Cohen Dippell & Everist PC. Represented (legal): Dow, Lohnes & Albertson PLLC. Great Falls, MT DMA. BNPEDT-20060809AJQ. Grant Date: Unreported.

◆ **Kalispell (Ch. 46 ETV)**— Flathead Adventist Radio Inc., 1375 Hwy. 93 N, Kalispell, MT 59901. Phone: 406-250-1226. Technical facilities: Channel No. 46 (662-668 MHz). Proposed power: 180-kw max. visual, aural. Antenna: 2703-ft above av. terrain, 140-ft. above ground, 6827-ft. above sea level. Latitude 48° 00' 48", Longitude 114° 21' 55". Ownership: Flathead Adventist Radio Inc. Represented (engineering): Smith & Fisher. Missoula, MT DMA. BNPEDT-20060810ABD. Grant Date: Unreported.

◆ **Kalispell (Ch. 46 ETV)**— Board of Regents of the Montana University System, Room 183, VCB, Bozeman, MT 59717-3340. Phone: 406-994-3437. Technical facilities: Channel No. 46 (662-668 MHz). Proposed power: 67.1-kw max. visual, aural. Antenna: 2721-ft above av. terrain, 155-ft. above ground, 6835-ft. above sea level. Latitude 48° 00' 48.2", Longitude 114° 21' 54.5". Ownership: Montana U. System Board of Regents. Represented (engineering): Cohen Dippell & Everist PC. Represented (legal): Dow, Lohnes & Albertson PLLC. Missoula, MT DMA. BNPEDT-20060809AJQ. Grant Date: Unreported.

Miles City (Ch. 13)—KYUS-DT. Network Service: NBC. KYUS Broadcast Corp., 210 S. Douglas, Glendive, MT 59330. Phone: 406-656-8000. Fax: 406-652-8207. Email: jangeli@kculr.com. Web site: <http://www.kculr.com>. Technical facilities: Channel No. 13 (210-216 MHz). Proposed power: 2.9-kw visual. Antenna: 98-ft above av. terrain, 51-ft above ground, 2631-ft. above sea level. Latitude 46° 25' 34", Longitude 105° 51' 38". Ownership: Glendive Broadcasting Corp. (Group Owner). Represented (sales): Continental Television Sales. Personnel: Bruce Cummings, President & General Manager, John Langeliers, General Sales Manager; Toni Schneider, Local Sales Manager; Blaire Martin, News & Public Affairs Director; Mark Huller, Chief Engineer; Marcie Hummel, Business Manager; Linda Shandy, Program Director; Coleen Lind, Promotion Director; Nathan Woodward, Production Manager; Christy Klauder, Traffic Manager. Billings, MT DMA. BPCDT-19991028AAX. Grant Date: May 25, 2000.

Nevada

Elko (Ch. 8)—KENV-DT. Network Service: NBC. Ruby Mountain Broadcasting Co., 1500 Foremaster Lane, Las Vegas, NV 89101. Phone: 775-777-8500. Fax: 775-777-7758. Technical facilities: Channel No. 8 (180-186 MHz). Proposed power: 3.1-kw visual. Antenna: 1827-ft above av. terrain, 43-ft. above ground, 7418-ft. above sea level. Latitude 40° 41' 52.5", Longitude 115° 54' 13". Ownership: Sunbelt Communications Co. (Group Owner). Represented (engineering): Hammitt & Edison Inc. Personnel: Steve Galvin, Chief Engineer. Salt Lake City, UT DMA. BPCDT-19991029AEC. Grant Date: February 22, 2001.

Winnemucca (Ch. 12)—KWNV-DT. Network Service: NBC. Sierra Broadcasting Co., 1500 Foremaster Lane, Las Vegas, NV 89101. Phone: 702-642-3333. Fax: 702-657-5455. Technical facilities: Channel No. 12 (204-210 MHz). Proposed power: 2.6-kw visual. Antenna: 2133-ft above av. terrain, 41-ft. above ground, 6767-ft. above sea level. Latitude 41° 00' 41", Longitude 117° 45' 59". Ownership: Sierra Broadcasting Co. (Group Owner). Personnel: Ralph Toddre, General Manager; Steve Galvin, Chief Engineer. Reno, NV DMA. BPCDT-19991029AEB. Grant Date: March 30, 2000.

New Mexico

♦**Hobbs (Ch. 47 ETV)**—ESP Technology Community Broadcasters, 110 Green Meadows, Abilene, TX 79605. Phone: 325-691-0397. Email: star106@camalott.com. Technical facilities: Channel No. 47 (668-674 MHz). Proposed power: 100-kw max. visual, aural. Antenna: 350-ft above av. terrain, 489-ft. above ground, 4107-ft. above sea level. Latitude 32° 43' 28", Longitude 103° 05' 46". Ownership: ESP Technology Community Broadcasters. Albuquerque-Santa Fe, NM DMA. BNPEDT-20040526ATP. Grant Date: Unreported.

♦**Hobbs (Ch. 47 ETV)**—Eastern New Mexico U., 52 Broadcast Center, Portales, NM 88130-9989. Phone: 505-562-2112. Email: jeffrey.burmeister@enmu.edu. Technical facilities: Channel No. 47 (668-674 MHz). Proposed power: 125-kw max. visual, aural. Antenna: 169-ft above av. terrain, 179-ft. above ground, 3857-ft. above sea level. Latitude 32° 45' 40.1", Longitude 103° 11' 21.7". Ownership: Eastern New Mexico U. Board of Regents. Albuquerque-Santa Fe, NM DMA. BNPEDT-20040524AOU. Grant Date: Unreported.

New York

♦**Batavia (Ch. 53)**—WPXJ-DT. Network Service: ION. Paxson Buffalo License Inc., 601 Clearwater Park Rd., West Palm Beach, FL 33401-6233. Phone: 716-852-1818. Fax: 716-852-8288. Email: barbaralipka@ionmedia.tv. Web site: <http://www.ionline.tv>. Technical facilities: Channel No. 53 (704-710 MHz). Proposed power: 800-kw max. visual. Antenna: 915-ft above av. terrain, 981-ft. above ground, 1932-ft. above sea level. Latitude 42° 53' 42", Longitude 78° 00' 56". Transmitter: Approx. 0.62-mi. SW of the intersection of Roger & Perry Rds., N of Pavil. Ownership: ION Media Networks Inc. (Group Owner). Represented (engineering): duTrell, Lundin & Rackley Inc. Personnel: Barb Lipka, General Manager & Business Manager; Bill Shepard, General Sales Manager; Don Angelo, Local Sales Manager; David Martin, Chief Engineer; Patty Wolfsohn, Traffic Manager. Buffalo, NY DMA. BPCDT-19990326KE. Grant Date: Unreported. Received FCC approval August 1, 2005 to surrender its digital allotment on Channel 53 and flash cut to digital transmission on its analog Channel 51 at a future date.

†**Corning (Ch. 30 ETV)**—WSKA-DT. Network Service: PBS. WSKG Public Telecommunications Council, PO Box 3000, Binghamton, NY 13902-3000. Phone: 607-729-0100. Fax: 607-729-7328. Email: gregory.keeler@wskg.pbs.org. Web site: <http://www.wskg.org>. Technical facilities: Channel No. 30 (566-572 MHz). Proposed power: 25-kw max. visual. Antenna: 1096-ft above av. terrain, 774-ft. above ground, 2454-ft. above sea level. Latitude 42° 08' 29.7", Longitude 77° 04' 39.1". Ownership: WSKG Public Telecommunications Council. Personnel: Gary V. Reinbolt, President & Chief Executive Officer; Nancy Christensen, TV Operations Manager; Michael Puffy, Chief Engineer; Naomi Rupright, Business Manager; Bob Owens, Program Director; Bill Jaker, Senior Programming Producer; Suzanne Miller-Cormier, Development Director. Elmira (Coming), NY DMA. BNPEDT-20040413AAJ. Grant Date: January 4, 2006. Station plans to operate in digital mode on its analog allotment.

Elmira (Ch. 55)—WENY-DT. Network Service: CW, ABC. Lilly Broadcasting LLC, 2 Eastleigh Lane, Natick, MA 01760. Phone: 607-739-3636. Fax: 607-739-1418. Email: pveto@wemy.com. Web site: <http://www.weny.com>. Technical facilities: Channel No. 55 (716-722 MHz). Proposed power: 44-kw max. visual. Antenna: 1050-ft above av. terrain, 650-ft. above ground, 2356-ft. above sea level. Latitude 42° 06' 20", Longitude 76° 52' 17".

Ownership: Lilly Broadcasting Holdings LLC. (Group Owner). Represented (sales): TeleRep Inc. Personnel: Jason Arnold, General Manager & Program Director; Pete Veto, General & Local Sales Manager; Brian Lilly, Vice President & National Sales Manager; Jody Davis, News Director; Jim Barrett, Chief Engineer; Lisa Flora, Business Manager; Patrick Reilly, Promotion Director; Bruce Hauver, Production Director; Emilea Hartley, Traffic Manager. Elmira (Coming), NY DMA. BPCDT-19991029AGG. Grant Date: June 15, 2000.

North Pole (Ch. 14)—WPTZ-DT. Network Service: NBC. Hearst-Argyle Stations Inc., 5 Television Dr., Plattsburgh, NY 12901. Phone: 518-561-5555. Fax: 518-561-5940. Email: news@thechamplainchannel.com. Web site: <http://www.thechamplainchannel.com>. Technical facilities: Channel No. 14 (470-476 MHz). Proposed power: 650-kw max. visual, aural. Antenna: 2772-ft above av. terrain, 151-ft. above ground, 4167-ft. above sea level. Latitude 44° 31' 32", Longitude 72° 48' 58". Ownership: Hearst-Argyle Television Inc. (Group Owner). Represented (sales): Eagle Television Sales. Personnel: Paul Sands, President & General Manager; Joe Krone, Operations Manager & Program Director; Bruce Lawson, General Sales Manager; Andy Wormser, News Director; Andrew Lombard, Chief Engineer; Steve Herberg, Business Manager; Susan Ackden, Promotion Manager; James Gratton, Production Manager; Laura Lareau, Traffic Manager. Burlington, VT-Plattsburgh, NY DMA. BNPEDT-20060403BHW. Grant Date: July 17, 2006.

♦**Springville (Ch. 46)**—WNGS-DT. Network Service: MNT. EBC Buffalo Inc., One Shackelford Dr., Suite 400, Little Rock, AR 72211. Phone: 716-942-3000. Fax: 716-942-3010. Email: wngstv@wngstv.com. Web site: <http://www.wngstv.com>. Technical facilities: Channel No. 46 (662-668 MHz). Proposed power: 50-kw max. visual. Antenna: 525-ft above av. terrain, 154-ft. above ground, 2968-ft. above sea level. Latitude 42° 24' 16", Longitude 78° 39' 53". Ownership: Equity Broadcasting Corp. (Group Owner). Personnel: Caroline K. Powley, General Manager & Business Manager; Donna McDonough, Sales Manager; Ralph Thompson, Chief Engineer; William Smith, Program Manager; Stephen Howe, Promotion & Production Manager; Ralph L. Palmer, Traffic Manager & Control Room Supervisor. Buffalo, NY DMA. BPCDT-19991101AKN. Grant Date: Unreported.

Utica (Ch. 29)—WKTV-DT. Network Service: CW, NBC. Smith Media License Holdings LLC, 1215 Cole St., St. Louis, MO 63106. Phone: 315-733-0404. Fax: 315-793-3498. Email: newslink2@wktv.com. Web site: <http://www.wktv.com>. Technical facilities: Channel No. 29 (560-566 MHz). Proposed power: 708-kw max. visual, aural. Antenna: 1319-ft above av. terrain, 955-ft. above ground, 2270-ft. above sea level. Latitude 43° 06' 09", Longitude 74° 56' 27". Ownership: Smith Media License Holdings LLC. (Group Owner). Represented (legal): Dow, Lohnes & Albertson PLLC. Represented (sales): Continental Television Sales. Personnel: Robert N. Smith, President; Vic Veters, General Manager, News Director & National Sales Manager; Frank Abadessa, Local Sales Manager; Tom McNicholl, Chief Engineer; Ken McCoy, Business Manager; Tom Coyne, Program Director; Tom Erskin, Production & Promotion Director; Carleen Batista, Traffic Manager. Utica, NY DMA. BNPEDT-20020404AAF. Grant Date: May 28, 2004.

North Carolina

Greenville (Ch. 21)—WYDO-DT. Network Service: MNT, FOX. Piedmont Television of Eastern Carolina License LLC, 7621 Little Ave., Suite 506, Charlotte, NC 28226. Phone: 252-756-0814. Fax: 252-756-9250. Email: email@fox8fox14.com. Web site: <http://www.fox8fox14.com>. Technical facilities: Channel No. 21 (512-518 MHz). Proposed power: 50-kw max. visual. Antenna: 673-ft above av. terrain, 673-ft. above ground, 712-ft. above sea level. Latitude 35° 26' 44", Longitude 77° 22' 08". Ownership: Piedmont Television Holdings LLC. (Group Owner). Represented (legal): Cohn & Marks LLP. Personnel: Billy Poplin, Station Manager & Local Sales Manager; Don Fisher, Sales Director; Gary Dean, News Director; Ed Schmidt, Chief Engineer; Andy Kozik, Assistant Chief Engineer; Cindy Zepeda, Business Manager; Linda Murphy, Program Manager; Scott Foley, Promotions Manager; Bob Register, Production Manager; Ron Taintor, Creative Services Director; Lisa Reed, Traffic Manager. Greenville-New Bern-Washington, NC DMA. BPCDT-19991101AHL. Grant Date: February 8, 2001.

North Dakota

Dickinson (Ch. 18)—KQCD-DT. Network Service: NBC. North Dakota Television License Sub LLC, 405 Park Ave., Suite 702, New York, NY 10022-4405. Phone: 701-483-7777. Fax: 701-483-8231. Email: news@kqcd.com. Web site: <http://www.kqcd.com>. Technical facilities: Channel No. 18 (494-500 MHz). Proposed power: 125-kw max. visual. Antenna: 571-ft above av. terrain, 486-ft. above ground, 3156-ft. above sea level. Latitude 46° 56' 53", Longitude 102° 59' 25". Ownership: North Dakota Television LLC. (Group Owner). Represented (legal): Dickstein Shapiro Morin & Oshinsky LLP. Personnel: Holly Steuart, General Manager; Jim Sande, Operations & Program Manager; Barry Schumaier, General Sales Manager; Dick Heidt, News Director; Rich Beierle, Chief Engineer; Tom Hertz, Business Manager; LuWanna Ondracek, Promotion Director; Kathy Scherr, Traffic Manager. Minot-Bismarck-Dickinson, ND DMA. BPCDT-19991015ABD. Grant Date: February 23, 2000.

Dickinson (Ch. 19)—KXMA-DT. Network Service: CBS. Reiten Television Inc., 1625 W. Villard, Drawer B, Dickinson, ND 58602. Phone: 701-483-1400. Fax: 701-483-1401. Email: dreiten@komet.com. Web site: <http://www.koma.com>. Technical facilities: Channel No. 19 (500-506 MHz). Proposed power: 50-kw max. visual, aural. Antenna: 712-ft above av. terrain, 459-ft. above ground, 3389-ft. above sea level. Latitude 46° 43' 35", Longitude 102° 54' 57". Ownership: Reiten Television. (Group Owner). Represented (sales): Continental Television Sales. Personnel: Tim Reiten, General Manager; Darren Lenertz, Corporate Local Sales Manager; Tammy Blumhagen, Local Sales Manager; Julie Bernhardt, National &

Regional Sales Manager; Jeff Nelson, News Director; Rocky Hefty, Chief Engineer; Bill Kohler, Assistant Engineer; Mark Enderle, Production Manager & Creative Services Director; Mary Jane Messmer, Traffic Manager. Minot-Bismarck-Dickinson, ND DMA. BPCDT-20030609AGE. Grant Date: January 5, 2004.

†**Grand Forks (Ch. 56 ETV)**—KGFE-DT. Network Service: PBS. Prairie Public Broadcasting Inc., PO Box 3240, Fargo, ND 58108. Phone: 701-241-6900. Fax: 701-239-7650. Email: info@prairiepublic.org. Web site: http://www.prairiepublic.org. Technical facilities: Channel No. 56 (722-728 MHz). Proposed power: 50-kw max. visual. Antenna: 1338-ft above av. terrain, 1250-ft. above ground, 2772-ft. above sea level. Latitude 48° 08' 18", Longitude 97° 59' 35". Ownership: Prairie Public Broadcasting Inc. Represented (legal): Dow, Lohnes & Albertson PLLC. Personnel: John E. Harris, President & Chief Executive Officer; Cheryl Heller, Television Operations Manager; Jack Anderson, Engineering Director; Don Berg, Vice President & Chief Operations Officer; Bob Dambach, Program & Production Director; Marie Lucero, Promotions Manager; Nancy L. Wood, Director, Development; Burley Barnett, Corporate Support Manager; Stephanie Chimezi, Customer Service Coordinator; Bev Pearson, Education Services. Fargo-Valley City, ND DMA. BPEDT-20000419ABA. Grant Date: February 1, 2001.

Jamestown (Ch. 18)—KJRR-DT. Network Service: FOX. Red River Broadcast Co. LLC, PO Box 9115, Fargo, ND 58106. Phone: 701-277-1515. Fax: 701-277-1830. Email: news@kvrr.com. Technical facilities: Channel No. 18 (494-500 MHz). Proposed power: 1000-kw max. visual, aural. Antenna: 351-ft above av. terrain, 365-ft. above ground, 1860-ft. above sea level. Latitude 46° 55' 27", Longitude 98° 46' 19". Ownership: Red River Broadcast Corp. (Group Owner). Represented (engineering): DuTreil, Lundin & Rackley Inc. Represented (legal): Holland & Knight LLP. Personnel: Myron Kunin, Chief Executive Officer; Ro Grignon, President; Kathy Lau, Vice President & General Manager; Todd Anderson, Local Sales Manager; Chuck Knutson, Chief Engineer; Jill Hickok, Traffic Manager. Fargo-Valley City, ND DMA. BPCDT-20041101AGW. Grant Date: November 4, 2004.

Minot (Ch. 15)—KMCY-DT. Network Service: ABC. KBMY-KMCY LLC, 101 N. 5th St., Fargo, ND 58102. Phone: 701-223-1700. Fax: 701-258-0886. Email: fox24@ndak.net. Technical facilities: Channel No. 15 (476-482 MHz). Proposed power: 500-kw max. visual, aural. Antenna: 709-ft above av. terrain, 617-ft. above ground, 2737-ft. above sea level. Latitude 48° 03' 11", Longitude 101° 23' 05". Ownership: Forum Communications Co. (Group Owner). Personnel: Mark Prather, General Manager; Tony Kruckenberg, Chief Engineer; Susan Eider, Program Director; Gail Reisenauer, Production Manager. Minot-Bismarck-Dickinson, ND DMA. BPCDT-19991028AEA. Grant Date: March 12, 2004.

Minot (Ch. 58)—KMOT-DT. Network Service: NBC. North Dakota Television License Sub LLC, 405 Park Ave., Suite 702, New York, NY 10022-4405. Phone: 701-852-4101. Fax: 701-838-8195. Email: kmot@minot.ndak.net. Web site: http://www.kmot.com. Technical facilities: Channel No. 58 (734-740 MHz). Proposed power: 110-kw max. visual. Antenna: 472-ft above av. terrain, 446-ft. above ground, 2201-ft. above sea level. Latitude 48° 12' 56", Longitude 101° 19' 05". Ownership: North Dakota Television LLC. (Group Owner). Represented (legal): Dickstein Shapiro Morin & Oshinsky LLP. Personnel: Stacy Frank, Station & Local Sales Manager; Dick Heidt, News Director; Paul Ronning, Creative Services Director; Lee Williams, Chief Engineer. Minot-Bismarck-Dickinson, ND DMA. BPCDT-19991015AAV. Grant Date: February 23, 2000.

Williston (Ch. 52)—KUMV-DT. Network Service: NBC. North Dakota Television License Sub LLC, 405 Park Ave., Suite 702, New York, NY 10022-4405. Phone: 701-572-4676. Fax: 701-572-0118. Email: kumtv@nccray.com. Technical facilities: Channel No. 52 (698-704 MHz). Proposed power: 106-kw max. visual. Antenna: 709-ft above av. terrain, 499-ft. above ground, 2841-ft. above sea level. Latitude 48° 08' 02", Longitude 103° 51' 36". Ownership: North Dakota Television LLC. (Group Owner). Represented (legal): Dickstein Shapiro Morin & Oshinsky LLP. Personnel: Holly Steuart, General Manager; Deborah Burton, Station Manager & Local Sales Manager; Steve Lang, Chief Engineer; Lynnette Hoffman, Traffic Manager. Minot-Bismarck-Dickinson, ND DMA. BPCDT-19991015AAY. Grant Date: February 23, 2000.

Ohio

Akron (Ch. 30)—WBNX-DT. Network Service: CW. Winston Broadcasting Network Inc., 2690 State Rd., Cuyahoga Falls, OH 44223. Phone: 440-843-5555. Fax: 440-842-5597. Email: spangler@wbnc.com. Web site: http://www.wbnc.com. Technical facilities: Channel No. 30 (566-572 MHz). Proposed power: 1000-kw max. visual. Antenna: 1096-ft above av. terrain, 1026-ft. above ground, 1944-ft. above sea level. Latitude 41° 23' 02", Longitude 81° 41' 44". Transmitter: 2855 W. Ridgewood Rd., Parma. Ownership: Winston Broadcasting Network Inc. (Group Owner). Represented (legal): Thompson, Hine & Flory LLP. Represented (engineering): Blair Consulting. Personnel: Lou Spangler, President & General Manager; Annie Keith, Station Manager & Program Director; Eddie Brown, General, Local & National Sales Manager; Adam Young, National Sales Assistant; Don Richardson, Chief Engineer; Debbie DeRonde, Promotions Director; Dave Armstrong, Production Manager; Patty Armstrong, Research Director; Howard Keith, Creative Services Director; Colleen Metheney, Traffic & Billing Manager; Kerry DiFranco, Events Coordinator. Cleveland-Akron (Canton), OH DMA. BPCDT-19991029AFM. Grant Date: April 20, 2006.

◆**Akron (Ch. 59)**—WVPX-DT. Network Service: ION. Paxson Akron License Inc., 601 Clearwater Park Rd., West Palm Beach, FL 33401-6233. Phone: 330-535-4104. Fax: 330-535-4835. Email: akroncantonnews@wkyc.com. Web site: http://www.wkyc.com. Technical facilities: Channel No. 59 (740-746 MHz). Proposed power: 630-kw max. visual.

Antenna: 971-ft above av. terrain, 922-ft. above ground, 2011-ft. above sea level. Latitude 41° 03' 53", Longitude 81° 34' 59". Transmitter: 1561 Dreisbach Dr. Ownership: ION Media Networks Inc. (Group Owner). Represented (legal): Dow, Lohnes & Albertson PLLC. Represented (engineering): duTreil, Lundin & Rackley Inc. Personnel: Brooke Spectorsky, General Manager; Tom Page, General Sales Manager; Brian Graziano, Local Sales Manager; James Thomas, Chief Engineer; Latonya Pettit, Business Manager; Amy Sheridan, Traffic Manager; Debby Scott, Public Affairs Director. Cleveland-Akron (Canton), OH DMA. BPCDT-19990128KN. Grant Date: Unreported.

Oklahoma

†**Claremore (Ch. 36 ETV)**—KRSC-DT. Network Service: ETV. Board of Regents of the U. of Oklahoma & Rogers State U., 1701 W. Will Rogers Blvd., Claremore, OK 74017-3252. Phone: 918-343-7657. Fax: 918-343-7952. Email: krsc-tv@rsu.edu. Web site: http://www.rsu.edu/krsc. Technical facilities: Channel No. 36 (602-608 MHz). Proposed power: 144-kw max. visual, aural. Antenna: 837-ft above av. terrain, 810-ft. above ground, 1509-ft. above sea level. Latitude 36° 24' 03", Longitude 95° 36' 30". Ownership: Rogers State U. Personnel: Virgie Smith, Vice President & General Manager; Dave McFadden, Chief Engineer; Vivian Roberts, TV Programming Coordinator; Dale McKinney, Production Manager; Juanita Shepler, TV Traffic Coordinator. Tulsa, OK DMA. BPCDT-20060406AAK. Grant Date: April 21, 2006.

Oregon

Bend (Ch. 51)—KOHD-DT. Network Service: ABC. Three Sisters Broadcasting LLC, PO Box 7009, Eugene, OR 97401. Phone: 541-485-5611. Technical facilities: Channel No. 51 (692-698 MHz). Proposed power: 84.1-kw max. visual, aural. Antenna: 675-ft above av. terrain, 200-ft. above ground, 4419-ft. above sea level. Latitude 44° 04' 40.6", Longitude 121° 19' 56.9". Ownership: Chambers Communications Corp. (Group Owner). Represented (legal): Katten, Munchin & Rosenman LLP. Bend, OR DMA. BPCDT-20060721ABO. Grant Date: August 21, 2006.

Pennsylvania

Erie (Ch. 16)—WSEE-DT. Network Service: CW, CBS. Initial Broadcasting of Pennsylvania License Subsidiary LLC, 2 Eastleigh Lane, Natick, MA 01760. Phone: 814-455-7575. Fax: 814-454-2564. Email: tracy@35wsee.com. Web site: http://www.35wsee.com. Technical facilities: Channel No. 16 (482-488 MHz). Proposed power: 75-kw max. visual, aural. Antenna: 889-ft above av. terrain, 640-ft. above ground, 2014-ft. above sea level. Latitude 42° 03' 52", Longitude 80° 00' 19". Ownership: Kevin T. Lily. Represented (legal): Latham & Watkins. Represented (sales): Millennium Sales & Marketing. Personnel: Sandra Benton, General Manager; Tracy Stuft, Station, Program & Operations Manager; Doug Beers, Local Sales Manager; Cheryl Beers, National Sales Manager; John Christianson, News Director; Dan Nungesser, Chief Engineer; Susan Banka, Controller & Business Manager; Jim Welle, Promotion & Creative Services Director; Paula Randolph, Traffic Manager. Erie, PA DMA. BPCDT-20050216ACD. Grant Date: August 24, 2005.

◆**Jeanette (Ch.)**—WPCW-DT. Network Service: CW. Pittsburgh Television Station WNPA Inc., 2175 K St. NW, Suite 350, Washington, DC 20037. Phone: 412-575-2200. Fax: 412-575-2871. Email: rcbenedict@cbs.com. Web site: http://www.wnpatv.com. Technical facilities: Channel No. 49 (680-686 MHz). Proposed power: 431-kw max. visual, aural. Antenna: 993-ft above av. terrain, 829-ft. above ground, 2026-ft. above sea level. Latitude 40° 23' 34", Longitude 79° 46' 54". Ownership: CBS Corp. Pittsburgh, PA DMA. BPCDT-20060510AAI. Grant Date: Unreported.

Williamsport (Ch. 29)—WQMY-DT. Network Service: MNT. Pegasus Broadcast Associates LP, c/o Pegasus Broadcast Television Inc., 225 City Line Ave., Suite 103, Bala Cynwyd, PA 19004. Phone: 570-970-5600. Fax: 570-970-5601. Email: nepatoday@pegtelevision.com. Web site: http://www.nepatoday.com. Technical facilities: Channel No. 29 (560-566 MHz). Proposed power: 200-kw max. visual. Antenna: 732-ft above av. terrain, 112-ft. above ground, 1732-ft. above sea level. Latitude 41° 11' 57", Longitude 77° 07' 39". Transmitter: 0.93-mi. SW of State Hwy. 654 & Valley Rd. intersection. Ownership: The PSC Liquidating Trust. (Group Owner). Represented (legal): Akin, Gump, Strauss, Hauer & Feld LLP. Represented (engineering): duTreil, Lundin & Rackley Inc. Personnel: Michael Yanuzzi, General Manager; Dan Mecca, National Sales Manager; Rich Chofey, Chief Engineer; Marianne Musto, Business Manager; Steve Philips, Promotion Director; Becky Helms, Production Manager; Lisa Miller, Traffic Manager. Wilkes Barre-Scranton, PA DMA. BPCDT-19980825KJ. Grant Date: March 1, 2001.

Puerto Rico

†**Aguadilla (Ch. 34 ETV)**—WELU-DT. Network Service: ETV. Pabellon Educational Broadcasting Inc., PO Box 1093, Hormigueros, PR 00660. Phone: 787-849-4020. Technical facilities: Channel No. 34 (590-596 MHz). Proposed power: 250-kw max. visual. Antenna: 1985-ft above av. terrain, 135-ft. above ground, 2943-ft. above sea level. Latitude 18° 09' 06", Longitude 66° 59' 23". Ownership: Pabellon Educational Broadcasting. Puerto Rico DMA. BPCDT-20040316AFD. Grant Date: March 30, 2004.

◆**Arecibo (Ch. 14)**—WMEI-DT. CMCG Puerto Rico License LLC, 900 Laskin Rd., Virginia Beach, VA 23451. Phone: 809-743-0988. Technical facilities: Channel No. 14 (470-476 MHz). Proposed power: 10-kw max. visual, aural. Antenna: 2733-ft above av. terrain, 421-ft. above ground, 4358-ft. above sea level. Latitude 18° 09' 17.1", Longitude 66° 33' 16.4". Ownership: Corporate Media Consultants Group LLC. Represented (legal): Julian L. Shepard. Puerto Rico DMA. BPCDT-20060828ABI. Grant Date: Unreported.

†**Fajardo (Ch. 16 ETV)**—WMTJ-DT. Network Service: PBS. Ana G. Mendez Educational Foundation, PO Box 21345, Rio Piedras, PR 00928. Phone: 787-766-2600. Fax: 787-250-8546. Email: ca_mtorres@suagm.edu. Web site: <http://www.suagm.edu>. Technical facilities: Channel No. 16 (482-488 MHz). Proposed power: 150-kw max. visual, aural. Antenna: 2753-ft above av. terrain, 131-ft. above ground, 3428-ft. above sea level. Latitude 18° 18' 36", Longitude 65° 47' 41". Ownership: Ana G. Mendez Educational Foundation. Personnel: Migdalia Torres, General Manager; Ariel Diaz Osorio, Chief Engineer; Carmen Pujols, Business Manager; Mailuz Gerena Aguiar, Program Director; Rene Sotomayor, Promotion Director; Eric Barrios, Production Manager; Sabatian Natal, Traffic Manager. Puerto Rico DMA. BPPEDT-20030324ACY. Grant Date: February 27, 2004.

†**Mayaguez (Ch. 35 ETV)**—WIPM-DT. Network Service: ETV. Puerto Rico Public Broadcasting Corp., PO Box 190909, Hato Rey, PR 00919-0909. Phone: 787-766-0505. Fax: 787-765-6720. Email: tutv@puertorico.pr. Web site: <http://www.tutv.puertorico.pr>. Technical facilities: Channel No. 35 (596-602 MHz). Proposed power: 690-kw max. visual. Antenna: 2211-ft above av. terrain, 325-ft. above ground, 3218-ft. above sea level. Latitude 18° 09' 00", Longitude 66° 59' 00". Ownership: Commonwealth of Puerto Rico. Represented (legal): Drinker Biddle & Reath LLP. Personnel: Yolanda Zabala, President; Daniel Veallanueva, Administrative Vice President; Nora Soto, News Director; Jorge Gonzalez, Chief Engineer; Wilma Reyes, Program Director; Louis Santiago, Marketing Director; Proue Petrelle, Traffic Manager; Maritty Lasanta, Public Relations Director. Puerto Rico DMA. BPPEDT-20030204ADS. Grant Date: March 14, 2003.

Naranjito (Ch. 65)—WECN-DT. Network Service: IND. Encuentro Christian Network Corp. Canal 64, Box 310, Bayamon, PR 00960-0310. Phone: 787-999-1480. Fax: 787-999-1487. Technical facilities: Channel No. 65 (776-782 MHz). Proposed power: 250-kw max. visual. Antenna: 725-ft above av. terrain, 131-ft. above ground, 1630-ft. above sea level. Latitude 18° 17' 34", Longitude 66° 16' 02". Ownership: Encuentro Christian Network Corp. (Group Owner). Personnel: Rafael Torres Padilla, General Manager; Daniel Velez, General Sales Manager; Mickey Linares Perez, Chief Engineer; Mirium Guzman Rodriguez, Program & Production Director; Yesenia Viwain, Traffic Manager. Puerto Rico DMA. BPCDT-19991101AJ0. Grant Date: June 11, 2002.

Ponce (Ch. 8)—WSTE-DT. Network Service: IND. Siete Grande Television Inc., Old San Juan Station, PO Box A, San Juan, PR 00902. Phone: 787-724-7777. Fax: 787-725-5870. Email: mnegron@supersiete.com. Technical facilities: Channel No. 8 (180-186 MHz). Proposed power: 50-kw visual, aural. Antenna: 289-ft above av. terrain, 220-ft. above ground, 1059-ft. above sea level. Latitude 18° 02' 52", Longitude 66° 39' 16". Ownership: Siete Grande Television Inc. (Group Owner). Personnel: Wanda Costanzo, General Manager; Modesto Delgado, Chief Engineer; Felix O. Roman, Controller; Lourdes Iglesias, Traffic Manager. Puerto Rico DMA. BPPEDT-20040831AA0. Grant Date: November 2, 2004.

South Carolina

†**Georgetown (Ch. 38 ETV)**—WPJT-DT. Network Service: ETV. Community Television Inc., PO Box 1616, Greenville, SC 29602. Phone: 864-244-1616. Technical facilities: Channel No. 38 (614-620 MHz). Proposed power: 500-kw max. visual, aural. Antenna: 561-ft above av. terrain, 548-ft. above ground, 589-ft. above sea level. Latitude 33° 50' 12", Longitude 78° 51' 11". Ownership: Community Television Inc. Columbia, SC DMA. BPPEDT-20040503AFV. Grant Date: November 1, 2004. Station plans to go directly to digital broadcast; analog application never granted.

Tennessee

†**Memphis (Ch. 14 ETV)**—Network Service: ETV. Christian Worldview Broadcasting Corp., 6080 Mount Moriah, Memphis, TN 38115. Phone: 901-795-1781. Technical facilities: Channel No. 14 (470-476 MHz). Proposed power: 20-kw max. visual, aural. Antenna: 787-ft above av. terrain, 801-ft. above ground, 1076-ft. above sea level. Latitude 35° 12' 34", Longitude 89° 49' 01". Ownership: Christian Worldview Broadcasting Corp. Represented (legal): Stephen C. Simpson. Memphis, TN DMA. BPPEDT-20060421ABT. Grant Date: August 18, 2006. Sale to present owner by Kaleidoscope Foundation Memphis Inc. approved by FCC March 7, 2006.

†**Memphis (Ch. 56 ETV)**—Network Service: ETV. Mid-South Public Communications Foundation, PO Box 241880, Memphis, TN 38124-1880. Phone: 901-458-2521. Technical facilities: Channel No. 56 (722-728 MHz). Proposed power: 65-kw max. visual. Antenna: 1004-ft above av. terrain, 974-ft. above ground, 1309-ft. above sea level. Latitude 35° 09' 16", Longitude 89° 49' 20". Ownership: Mid-South Public Communications Foundation. Memphis, TN DMA. BPPEDT-19961213KH. Grant Date: November 9, 2004.

Texas

Corpus Christi (Ch. 8)—KIII-DT. Network Service: ABC. Channel 3 of Corpus Christi Inc., 5002 S. Padre Island Dr., Corpus Christi, TX 78411. Phone: 361-989-8300. Fax: 361-986-8311. Email: ddrilling@kiiitv.com. Web site: <http://www.kiiitv.com>. Technical facilities:

Channel No. 8 (180-186 MHz). Proposed power: 160-kw visual, aural. Antenna: 883-ft above av. terrain, 873-ft. above ground, 925-ft. above sea level. Latitude 27° 39' 30", Longitude 97° 36' 04". Ownership: McKinnon Broadcasting Co. (Group Owner). Represented (sales): Continental Television Sales. Personnel: Michael McKinnon, President; Dick Drilling, Vice President & General Manager. Corpus Christi, TX DMA. BPCDT-20040107AMR. Grant Date: October 28, 2004.

Del Rio (Ch. 28)—KTRG-DT. Network Service: IND. Ortiz Broadcasting Corp., Office of Trustee, 700 Louisiana, Suite 4600, Houston, TX 77002-2732. Phone: 956-428-5600. Fax: 956-428-7556. Technical facilities: Channel No. 28 (554-560 MHz). Proposed power: 1000-kw max. visual. Antenna: 328-ft above av. terrain, 282-ft. above ground, 1339-ft. above sea level. Latitude 29° 20' 39", Longitude 100° 51' 39". Ownership: Ortiz Broadcasting Corp. (Group Owner). Represented (legal): Thelen Reid & Priest LLP. Personnel: Almo Rodriguez, General Manager. San Antonio, TX DMA. BPCDT-19991101AEN. Grant Date: November 5, 2004.

◆†**Harlingen (Ch. 34 ETV)**—KLUJ-DT. Network Service: ETV. Community Educational Television Inc., PO Box 721582, Houston, TX 77272. Phone: 956-425-4225. Email: kujtv@xanadu2.net. Technical facilities: Channel No. 34 (590-596 MHz). Proposed power: 45-kw max. visual, aural. Antenna: 928-ft above av. terrain, 928-ft. above ground, 978-ft. above sea level. Latitude 26° 13' 00", Longitude 97° 46' 48". Transmitter: Site of KLUJ(TV) tower, 1.5-mi. WSW of intersection of Wilson Tract & Primera. Ownership: Community Educational Television Inc. Harlingen-Weslaco-Brownsville-McAllen, TX DMA. BPPEDT-19991021ABU. Grant Date: Unreported.

Vermont

Burlington (Ch. 53)—WCAX-DT. Network Service: CBS. Mount Mansfield Television Inc., PO Box 608, Burlington, VT 05402. Phone: 802-652-6300. Fax: 802-652-6319. Email: pmartin@wcax.com; channel3@wcax.com. Web site: <http://www.wcax.com>. Technical facilities: Channel No. 53 (704-710 MHz). Proposed power: 801-kw max. visual. Antenna: 2753-ft above av. terrain, 134-ft. above ground, 4146-ft. above sea level. Latitude 44° 31' 32.4", Longitude 72° 48' 57.8". Requests modification of CP for change to 628-kw max. visual, 2772-ft above av. terrain, 151-ft. above ground, 4167-ft. above sea level. BPPEDT-20060818ABG. Ownership: Mount Mansfield Television Inc. (Group Owner). Personnel: Peter R. Martin, Vice President & General Manager; Bruce Grindle, General Sales Manager; Judith Fisher, Local Sales Manager; Marselis Parsons, News Director; Theodore Tefner, Chief Engineer; Peg Doolin, Business Manager; Meredith Neary, Program & Public Services Coordinator; Phil Scharf, Commercial Director & Production Supervisor; Jim Strader, Director, Creative Services; Brenda Bouvier, Technical Manager & Traffic Controller. Burlington, VT-Plattsburgh, NY DMA. BPCDT-19991028AFC. Grant Date: May 25, 2000.

†**Burlington (Ch. 32 ETV)**—WETK-DT. Network Service: PBS. Vermont Public Television, 204 Ethan Allen Ave., Colchester, VT 05446. Phone: 802-655-5276. Fax: 802-655-6593. Web site: <http://www.vpt.org>. Technical facilities: Channel No. 32 (578-584 MHz). Proposed power: 90-kw max. visual. Antenna: 2723-ft above av. terrain, 100-ft. above ground, 4110-ft. above sea level. Latitude 44° 31' 32", Longitude 72° 48' 51". Ownership: Vermont ETV Inc. Personnel: John E. King, President & Chief Executive Officer; Dan Harvey, Vice President, Production & General Manager; Ronald A. Whitcomb, Chief Engineer; Andrea Bergeron, Vice President, Finance & Chief Financial Officer; Kelly Luoma, Vice President, Programming & Educational Services; Ann Curran, Manager, Marketing & Communications; Lee Ann Lee, Vice President, Marketing & Development. Burlington, VT-Plattsburgh, NY DMA. BPPEDT-20000427ACS. Grant Date: September 7, 2005. Station will begin operating by end of September 2006.

Burlington (Ch. 43)—WFFF-DT. Network Service: FOX. Smith Media License Holdings LLC, 1215 Cole St., St. Louis, MO 63106. Phone: 802-660-9333. Fax: 802-660-8673. Email: bsally@fox44.net. Web site: <http://www.fox44.net>. Technical facilities: Channel No. 43 (644-650 MHz). Proposed power: 47-kw max. visual. Antenna: 2753-ft above av. terrain, 125-ft. above ground, 4137-ft. above sea level. Latitude 44° 31' 33", Longitude 72° 48' 57". Ownership: Smith Media License Holdings LLC. (Group Owner). Represented (legal): Dow, Lohnes & Albertson PLLC. Represented (sales): Blair Television. Personnel: Bill Sally, General Manager; Leigh Gross, Operations, Program & Traffic Manager; Gena Boyden, General & Local Sales Manager; Andy Fraser, Studio Engineer; Martha St. Denis, Business Manager; Jeff York, Promotion Director & Creative Services Director. Burlington, VT-Plattsburgh, NY DMA. BPCDT-19991029ABX. Grant Date: March 13, 2006.

Burlington (Ch. 13)—WVNY-DT. Network Service: ABC. Lambert Broadcasting of Burlington LLC, 100 N. Crescent Dr., Suite 200, Beverly Hills, CA 90210. Phone: 802-860-2222. Fax: 802-865-9976. Email: mservis@abc22.com. Web site: <http://www.abc22.com>. Technical facilities: Channel No. 13 (210-216 MHz). Proposed power: 10-kw visual, aural. Antenna: 2726-ft above av. terrain, 98-ft. above ground, 4111-ft. above sea level. Latitude 44° 31' 33", Longitude 72° 48' 57". Ownership: Michael Lambert. Represented (legal): Covington & Burling. Represented (sales): Continental Television Sales. Personnel: Erik Storck, General Manager & General Sales Manager; Ken Kaszubowski, Operations Manager & Program Director; Joe Colucci, Local Sales Manager; Matt Servis, Chief Engineer; Ethan Bond, Business Manager; Linda Noyes, Promotion Director; Chad Conant, Production Director; Yvette Constantine, Traffic Manager. Burlington, VT-Plattsburgh, NY DMA. BPPEDT-20060221ACX. Grant Date: March 13, 2006.

Washington

◆**Medical Lake (Ch. 51)**— Word of God Fellowship Inc., 3901 Hwy. 121 S, Bedford, TX 76021. Phone: 817-571-1229. Email: marcus.lamb@daystar.com. Technical facilities: Channel No. 51 (692-698 MHz). Proposed power: 540-kw max. visual, aural. Antenna: 1535-ft above av. terrain, 230-ft. above ground, 3848-ft. above sea level. Latitude 47° 35' 35", Longitude 117° 17' 46". Ownership: Word of God Fellowship Inc. Spokane, WA DMA. BNPCTD-20060424ADL. Grant Date: Unreported.

West Virginia

◆**Charleston (Ch. 52)**— Pappas Telecasting of America, 500 S. Chinowth Rd., Visalia, CA 93277. Phone: 209-733-7800. Technical facilities: Channel No. 52 (698-704 MHz). Proposed power: 100-kw max. visual, aural. Antenna: 896-ft above av. terrain, 1043-ft. above ground, 2015-ft. above sea level. Latitude 38° 30' 21", Longitude 82° 12' 33". Ownership: Pappas Telecasting Companies. (Group Owner). Represented (legal): Fletcher, Heald & Hildreth PLC. Charleston-Huntington, WV DMA. BPCDT-19960722KO. Grant Date: Unreported.

Wyoming

Casper (Ch. 15)—KGWC-DT. Network Service: CBS. Mark III Media Inc., 2312 Sagewood, Casper, WY 82601. Phone: 307-577-5923. Fax: 307-234-2835. Technical facilities: Channel No. 15 (476-482 MHz). Proposed power: 11.5-kw max. visual, aural. Antenna: 1875-ft above av. terrain, 295-ft. above ground, 8300-ft. above sea level. Latitude 42° 44' 37", Longitude 106° 18' 31". Ownership: Mark III Media Inc. (Group Owner). Represented (legal): Borsari & Associates PLLC. Represented (sales): Continental Television Sales. Personnel: Mark Nalbome, General Manager; Shirley Davis, General Sales Manager & Local Sales Manager; Karen Synder, News Director; Dave Erickson, Chief Engineer; Tina Nalbome, Business Manager & Promotion Director; Joe Lowndes, Program Director; Dawn Lockhart, Traffic Manager. Casper-Riverton, WY DMA. BNPCTD-20031007ABX. Grant Date: November 7, 2003.

Jackson (Ch. 14)—KJWY-DT. Network Service: NBC. Two Ocean Broadcasting Co., 1500 Foremaster Lane, Las Vegas, NV 89101. Phone: 307-733-2066. Fax: 307-733-4834. Email: crahme@kjwy2.com. Web site: <http://www.kjwy2.com>. Technical facilities: Channel No. 14 (470-476 MHz). Proposed power: 48-kw max. visual. Antenna: 961-ft above av. terrain, 69-ft. above ground, 8015-ft. above sea level. Latitude 43° 27' 42", Longitude 110° 45' 10". Ownership: Sunbelt Communications Co. (Group Owner). Represented (sales): Blair Television. Personnel: Bill Fouch, Executive Vice President & General Manager; Christel Rahme, Station, General Sales & Business Manager; Joey Parker, News Director; Robin Estopinal, Chief Engineer; Barbara Monroy, Program Director & Traffic Manager. Idaho Falls-Pocatello, ID DMA. BPCDT-19991029AED. Grant Date: March 10, 2000.

Lander (Ch. 7)—KGWL-DT. Network Service: CBS. Mark III Media Inc., 2312 Sagewood, Casper, WY 82601. Phone: 307-577-5923. Fax: 307-234-2835. Technical facilities: Channel No. 7 (174-180 MHz). Proposed power: 27.1-kw visual. Antenna: 269-ft above av. terrain, 128-ft. above ground, 5974-ft. above sea level. Latitude 42° 53' 43", Longitude 108° 43' 34". Ownership: Mark III Media Inc. (Group Owner). Represented (legal): Borsari & Associates PLLC. Represented (sales): Continental Television Sales. Personnel: Mark Nalbome, General Manager; Shirley Davis, General Sales Manager & Local Sales Manager; Karen Synder, News Director; Dave Erickson, Chief Engineer; Tina Nalbome, Business Manager & Promotion Director; Joe Lowndes, Program Director; Dawn Lockhart, Traffic Manager. Casper-Riverton, WY DMA. BPCDT-19991029AEA. Grant Date: March 7, 2001.

Rawlins (Ch. 9)—KFNR-DT. Network Service: FOX. First National Broadcasting Corp., 1856 Skyview Dr., Casper, WY 82601. Phone: 307-577-5923. Fax: 307-577-5928. Email: kwy@coffey.com. Technical facilities: Channel No. 9 (186-192 MHz). Proposed power: 0.6-kw visual. Antenna: 244-ft above av. terrain, 75-ft. above ground, 7277-ft. above sea level. Latitude 41° 46' 16", Longitude 107° 14' 15". Ownership: First National Broadcasting Corp. (Group Owner). Represented (sales): Continental Television Sales. Represented (legal): Irwin, Campbell & Tannenwald PC. Personnel: Mark Nalbome, General Manager; Tina Nalbome, General & Local Sales Manager; Leo Carmichael, Chief Engineer; Toni Lattea,

Business Manager & Traffic Manager; Terry Lane, Program Director; Joe Lowndes, Promotion Director. Casper-Riverton, WY DMA. BPCDT-19991020ACM. Grant Date: January 28, 2000.

Rock Springs (Ch. 21)—KGWR-DT. Network Service: CBS. Marl III Media Inc., 2312 Sagewood, Casper, WY 82601. Phone: 307-577-5923. Fax: 307-234-2835. Technical facilities: Channel No. 21 (512-518 MHz). Proposed power: 348.6-kw max. visual. Antenna: 1624-ft above av. terrain, 148-ft. above ground, 8694-ft. above sea level. Latitude 41° 26' 21", Longitude 109° 06' 42". Ownership: Mark III Media Inc. (Group Owner). Represented (legal): Borsari & Associates PLLC. Represented (sales): Continental Television Sales. Personnel: Mark Nalbome, General Manager; Shirley Davis, General Sales Manager & Local Sales Manager; Karen Synder, News Director; Dave Erickson, Chief Engineer; Tina Nalbome, Business Manager & Promotion Director; Joe Lowndes, Program Director; Dawn Lockhart, Traffic Manager. Casper-Riverton, WY DMA. BPCDT-19991029ADZ. Grant Date: June 7, 2000.

Guam

†**Agana (Ch. 5 ETV)**—KGTF-DT. Network Service: PBS. Guam Educational Telecommunications Corp., Guam Main Facility, Box 21499, Agana, GU 96921. Phone: 671-734-3476. Fax: 671-734-2207. Email: kgtf12@kgtf.org. Technical facilities: Channel No. 5 (76-82 MHz). Proposed power: 3.2-kw visual. Antenna: 197-ft above av. terrain, 177-ft. above ground, 457-ft. above sea level. Latitude 13° 26' 13", Longitude 144° 48' 17". Holds CP for change to 8.26-kw visual, 246-ft above av. terrain, 145-ft. above ground, 465-ft. above sea level. BNPEDT-20040318ACB. Ownership: Guam Educational Telecommunications Corp. Guam DMA. BNPEDT-20000502ABE. Grant Date: March 4, 2002.

Agana (Ch. 2)—KUAM-DT. Network Service: NBC. Pacific Telestations Inc., 600 Harmon Loop Rd., Suite 102, Dededo, GU 96912. Phone: 671-637-5826. Email: generalmanager@kuam.com. Web site: <http://www.kuam.com>. Technical facilities: Channel No. 2 (54-60 MHz). Proposed power: 0.035-kw visual. Antenna: 925-ft above av. terrain, 20-ft. above ground. Latitude 13° 25' 53", Longitude 144° 42' 36". Ownership: Micronesia Broadcasting Corp. (Group Owner). Guam DMA. BPCDT-19991101ACD. Grant Date: June 26, 2000.

Tamuning (Ch. 17)—KTGM-DT. Network Service: ABC. Sorensen Television Systems Inc., 111 Chalan Santo Papa, Suite 800, Hagatna, GU 96910. Phone: 671-649-8814. Email: generalmanager@kuam.com. Technical facilities: Channel No. 17 (488-494 MHz). Proposed power: 2-kw max. visual. Antenna: 52-ft above av. terrain, 66-ft. above ground, 164-ft. above sea level. Latitude 13° 30' 09", Longitude 144° 48' 17". Ownership: Sorensen Television Systems Inc. Represented (legal): Kaye, Scholer, Fierman, Hays & Handler LLP. Guam DMA. BPCDT-19991101ADS. Grant Date: February 15, 2002.

Virgin Islands

Charlotte Amalie (Ch. 48)—WVXF-DT. Network Service: CBS. Storefront Television, 1040 North Las Palmas Ave., Building 25, 3rd Floor, Los Angeles, CA 90038. Phone: 340-775-1297. Fax: 340-715-1632. Email: keith@lkggroup.com. Web site: <http://www.wvxf.com>. Technical facilities: Channel No. 48 (674-680 MHz). Proposed power: 50-kw max. visual, aural. Antenna: 1493-ft above av. terrain, 59-ft. above ground, 1539-ft. above sea level. Latitude 18° 21' 26", Longitude 64° 56' 50". Ownership: Storefront Television LLC. (Group Owner). Represented (legal): Womble, Carlyle, Sandridge & Rice PLLC. Personnel: Keith Bass, General Manager & Chief Engineer; Dario Martinez, Sales Manager. BPCDT-19991222ABD. Grant Date: November 6, 2002.

Christiansted (Ch. 50)—WCVI-DT. Network Service: CW. Virgin Blue Inc., Box 24027 Gallows Bay, Christiansted, VI 00824. Phone: 340-713-9927. Fax: 340-773-0712. Email: mbox@wcvl.tv; sales@wcvl.tv. Web site: <http://www.wcvl.tv>. Technical facilities: Channel No. 50 (686-692 MHz). Proposed power: 0.656-kw max. visual. Antenna: 1242-ft above av. terrain, 331-ft. above ground, 459-ft. above sea level. Latitude 17° 44' 53", Longitude 64° 43' 40". Ownership: Virgin Blue Inc. Personnel: Victor Gold, General Manager, Chief Engineer, & Business Manager; Marty Adamshick, Program Director & Traffic Manager. Virgin Islands DMA. BNPCTD-20030121AAY. Grant Date: July 3, 2003.

Ownership of Commercial Television Stations

Comprises all persons or companies which have interest in commercial television stations. Ownership of all stations is assumed to be 100% unless otherwise noted.

ACCESS.1 COMMUNICATIONS CORP.

11 Penn Plaza, 16th Floor
New York, NY 10001
Phone: 212-714-1000

Officers:

Sydney L. Small, Chairman & Chief Executive Officer

Chesley Maddox-Dorsey, President & Chief Operating Officer

Adriane Gaines, Secretary

Ownership: Adriane Gaines, 3.44%; Sydney L. Small, 50.16%; Chesley Maddox-Dorsey, 5.28%.

Represented (legal): Rubin, Winston, Diercks, Harris & Cooke LLP.

TV Stations:

New Jersey: WMGM-DT Wildwood; WMGM-TV Wildwood.

LPTV Stations:

New Jersey: WMGM-LP Atlantic City.

Other Holdings:

Radio.

ACE TV INC.

Box 2116
Buckhannon, WV 26201
Phone: 304-472-8648

Fax: 304-472-8643

Officers:

Shirley Martin, President

C. J. Martin, Secretary

Ownership: Shirley A Martin.

TV Stations:

Wisconsin: WACY Appleton; WACY-DT Appleton.

ACME COMMUNICATIONS INC.

2101 E. 4th St.
Suite 202A
Santa Ana, CA 92705
Phone: 715-245-9499

Officers:

Jamie Kellner, Chairman & Chief Executive Officer

Douglas Gealy, President & Chief Operating Officer

Tom Allen, Executive Vice President, Secretary & Chief Financial Officer

Ownership: Gabelli Capital LLC, 10.11%; CEA Capital Partners USA LP, 9.57%; James Collis, 9.57%; Brian McNeill, 9.57%; Cannell Capital LLC, 8.62%; Dimensional Fund Advisors Inc., 7.2%; Alta Communications VI LP, 6.72%; Wynnefield Capital, 5.68%; Jamie Kellner, 4.72%; Douglas Gealy, 3.39%; Thomas D. Allen, 3.38%; Thomas Embrescia, 0.90%.

Represented (legal): O'Melveny & Myers LLP; Dickstein Shapiro Morin & Oshinsky LLP.

TV Stations:

Florida: WTVK Naples; WTVK-DT Naples.

Illinois: WBUI Decatur; WBUI-DT Decatur.

New Mexico: KASY-DT Albuquerque; KASY-TV Albuquerque; KRWB-TV Roswell; KWBO Santa Fe; KWBO-DT Santa Fe.

Ohio: WBDT Springfield; WBDT-DT Springfield.

Tennessee: WBXX-DT Crossville; WBXX-TV Crossville.

Wisconsin: WBUW Janesville; WBUW-DT Janesville; WIWB Suring; WIWB-DT Suring.

LPTV Stations:

New Mexico: K24CT Alamogordo; K28HB Alamogordo; K17EM Roswell.

ADELL BROADCASTING CORP.

22590 15 Mile Rd.
Mount Clemens, MI 48043
Phone: 810-790-3838

Fax: 810-790-3841

Officers:

Franklin Z. Adell, President

Kevin Adell, Vice President, Operations

D. Sharron Adell, Secretary-Treasurer

Ownership: Franklin Z Adell Trust, 79%; R Antoinette Riley, 5%; O'Neil D Swanson, 5%; George White Estate, Carolyn Collier, Representative, 5%; Ralph G Larnet, 3%; Earl Hordes, 2%; Horace Sheffield Estate, 1%.

TV Stations:

Michigan: WADL Mount Clemens; WADL-DT Mount Clemens.

AERCO BROADCASTING CORP.

1508 Calle Bori
Urb Antonsanti
San Juan, PR 00927

Phone: 787-756-8700

Ownership: Angel O. Roman Lopez, votes; 50% assets; Ruth E. Roman Lopez, 50% assets.

Represented (legal): Borsari & Associates PLLC.

TV Stations:

Puerto Rico: WSJU-DT San Juan; WSJU-TV San Juan.

AFRICAN-AMERICAN BROADCASTING CO.

203 Bellevue Way NW
Suite 487
Bellevue, WA 98004

Phone: 206-374-2308

Fax: 206-374-2437

Officers:

Christopher J. Racine, Chairman, President & Chief Executive Officer

Judith L. Racine, Secretary-Treasurer

Ownership: Christopher Racine, 96%; Darlene P McHenry, 4%.

Represented (legal): Bechtel & Cole Chartered.

TV Stations:

Washington: KWOG Bellevue; KWOG-DT Bellevue.

AGAPE CHURCH INC.

701 Napa Valley Dr.
Little Rock, AR 72221
Phone: 501-223-2525

Fax: 501-221-3837

Officers:

H. L. Caldwell II, President

Jeanne F. Caldwell, Vice President

Mary S. Keleman, Secretary-Treasurer

Ownership: H. L. Caldwell II, 20%; Jeanne F Caldwell, 20%; Mary S Keleman, 20%; Kim Nance, 20%; Terry Nance, 20%.

Represented (legal): Gardner Carton & Douglas.

TV Stations:

Arkansas: KVTH Hot Springs; KVTJ Jonesboro; KVTN Pine Bluff; KVTN-DT Pine Bluff.

BOARD OF TRUSTEES, U. OF ALABAMA

Reese Phifer Hall
Box 870152

Tuscaloosa, AL 35487-0152

Phone: 205-348-7000

Fax: 205-348-6213

E-mail: dave@alabamatv.org

Web site: <http://www.wvua7.com>

Officers:

Roy Clem, General Manager

Vicky Richardson, Program & Traffic Director

Lynn Brooks, News Director

Dave Baughn, Engineering Director

Represented (legal): Fletcher, Heald & Hildreth PLC.

TV Stations:

Alabama: WUOA Tuscaloosa.

ALLBRITTON COMMUNICATIONS CO.

1000 Wilson Blvd.
Suite 2700

Arlington, VA 22209

Phone: 703-647-8700

Fax: 703-647-8707

E-mail: jfriz@allbrittontv.com

Officers:

Joe L. Allbritton, Chairman, Executive Committee

Robert L. Allbritton, Chairman & Chief Executive Officer

Lawrence I. Hebert, Vice Chairman

Frederick J. Ryan Jr., Vice Chairman, President & Chief Operating Officer

Jerald N. Fritz, Senior Vice President, Legal & Strategic Affairs

Stephen P. Gibson, Senior Vice President & Chief Financial Officer

Ownership: Joe L. Allbritton.

Represented (legal): Fulbright & Jaworski LLP.

TV Stations:

Alabama: WJSU-TV Anniston; WCFT-DT Tuscaloosa; WCFT-TV Tuscaloosa.

Arkansas: KATV Little Rock; KATV-DT Little Rock.

District of Columbia: WJLA-DT Washington; WJLA-TV Washington.

Oklahoma: KTUL Tulsa; KTUL-DT Tulsa.

Pennsylvania: WHTM-DT Harrisburg; WHTM-TV Harrisburg.

South Carolina: WCIV Charleston; WCIV-DT Charleston.

Virginia: WSET-DT Lynchburg; WSET-TV Lynchburg.

LPTV Stations:

Alabama: WBMA-LP Birmingham.

Virginia: W05AA Roanoke.

Newspapers:

Connecticut: Enfield Press

Massachusetts: Longmeadow News; Wallace

Pennysaver; The Westfield Evening News

(published by Allbritton affiliate Westfield News Advertiser Inc.)

THE ALLEN BROADCASTING CORP.

1188 Bishop St.
Penthouse One
Honolulu, HI 96813

Phone: 808-521-8066

Fax: 808-521-5233

Officers:

Kea Sung Chung, Chairman

Jeff Chung, President

Ok Soon Chung, Vice President & Treasurer

Jaeh Hoon Chung, Secretary & Engineering Director

Branch Office:

6430 Sunset Blvd.
Los Angeles, CA 90028
Phone: 213-465-1100

Ownership: Kea Sung Chung, 60%; Jaeh Hoon Chung, 15%; June Ho Chung, 10%; Ok Soon Chung, 10%; Yun Hee Chung, 5%.

TV Stations:

Hawaii: KBFD Honolulu; KBFD-DT Honolulu.

ALPHA & OMEGA COMMUNICATIONS LLC

314 S. Redwood Rd.
Salt Lake City, UT 84104

Phone: 801-595-0056

TV Stations:

Utah: KTMW Salt Lake City.

LPTV Stations:

Idaho: KCLP-CA Boise.
New Mexico: KYNM-LP Albuquerque.
Utah: K58FT Huntsville.

ALPHA BROADCASTING CORP.

659 W. 183rd St.
New York, NY 10033

Phone: 800-208-6989

Officers:

David M. Lampel, Chairman & Chief Executive Officer

Michael Wach, President & Chief Operating Officer

Branch Office:

168 Crown Bay
Suite 310
St. Thomas, VI 00802
Phone: 340-779-2920

Ownership: Atlas News & Information Service Inc.; ANIS ownership; David M Lampel, Chmn., 50%; Michael Wach, Pres., 50%.

Represented (legal): Caffee, Halter, Griswold.

TV Stations:

Virgin Islands: WSVI Christiansted; WSVI-DT Christiansted.

AMERICAN CHRISTIAN TELEVISION SERVICES INC.

1844 Baty Rd.
Lima, OH 45807
Phone: 419-339-4444

Officers:

Jeff Hazel, Chairman
 Kevin Bowers, President & Chief Executive Officer
 Eugene Lehman, Secretary-Treasurer
 Joe Wassink, Chief Financial Officer
 Ownership: Jeff Hazel; Eugene Lehman; Peg Schultz; David Halker; Susan Ingraham; Doug Roser; Kevin Bowers; Gary Hempleman; Andrea King; Paul Woehlke.
 Represented (legal): Wiley, Rein & Fielding.
 TV Stations:
 Ohio: WTLW Lima; WTLW-DT Lima.

ASOCIACION EVANGELISTICA CRISTO VIENE INC.

Box 949
 Camuy, PR 00627
 Phone: 787-898-5120
 Fax: 787-898-0529
 Officers:
 Jose J. Avila, President
 Esther Robles, Secretary
 Ownership: Tito Apiles, 25%; Jose J Avila, 25%; Edwin Tavaraz, 25%; Vincente Vales, 25%.
 Represented (legal): Mitchell, Boyer & Associates PC.
 TV Stations:
 Puerto Rico: WCCV-DT Arecibo; WCCV-TV Arecibo.
 LPTV Stations:
 Puerto Rico: W54AQ Yauco.

ASSOCIATED CHRISTIAN TELEVISION SYSTEM INC.

4520 Parkbreeze Court
 Orlando, FL 32808
 Phone: 407-298-5555
 Officers:
 Claud Bowers, Chairman, President & Chief Executive Officer
 Angela Courte, Vice President, Operations
 P. B. Howell Jr., Vice President
 Freeda Bowers, Secretary-Treasurer & Chief Financial Officer
 Ownership: Non-profit organization.
 Represented (legal): Koerner & Olender PC.
 TV Stations:
 Florida: WACX-DT Leesburg.
 LPTV Stations:
 Florida: W69AY Alachua, etc.; WACX-LP Tallahassee.

AURORA BROADCASTING INC.

c/o Trumper Communications, 90 Oakmont Lane
 Suite 200
 Westmont, IL 60559-1297
 Phone: 630-789-0090
 Officers:
 Jeffrey Trumper, President & Chief Executive Officer
 Gregory F. Curtis, Director
 William Kitsilis, Director
 Ownership: Jeffrey Trumper, 67%; Providence Equity Partners IV LP; Providence Equity Operating Partners IV LP.
 Represented (legal): Leventhal, Senter & Lerman PLLC.
 TV Stations:
 Tennessee: WEMT Greeneville; WEMT-DT Greeneville.
 LPTV Stations:
 Virginia: W43BO Marlon.

BAHAKEL COMMUNICATIONS LTD.

One Television Place
 Charlotte, NC 28205
 Phone: 704-632-7244

E-mail: djobe@nesbe.com
 Web site: http://www.nesbe.com
 Officers:
 Beverly Bahakel Poston, Executive Vice President & Chief Operating Officer
 Lorraine Lancaster, Senior Vice President & Secretary
 Ed Conrad, Senior Vice President & Chief Financial Officer
 Russell Schwartz, Senior Vice President, Legal Counsel
 Cullie Tarleton, Senior Vice President, Television
 Stephen Bahakel, Senior Vice President, Radio
 Anna Ruffy, Vice President, Human Resources
 Bill Naper, Vice President, Engineering & Technology
 Ownership: The Cy N. Bahakel Trust Oated January 12, 2005; Beverly B. Poston, Trustee & Beneficiary.
 Represented (legal): Moore & Van Allen.
 TV Stations:
 Alabama: WAKA Selma; WAKA-DT Selma.
 Mississippi: WABG-DT Greenwood; WABG-TV Greenwood.
 North Carolina: WCCB Charlotte; WCCB-DT Charlotte.
 South Carolina: WOLO-DT Columbia; WOLO-TV Columbia; WFXB Myrtle Beach; WFXB-DT Myrtle Beach.
 Tennessee: WBBJ-DT Jackson; WBBJ-TV Jackson.
 Other Holdings:
 Radio.

BANKS BROADCASTING INC.

1124 Merrill St.
 Winnetka, IL 60093
 Phone: 847-446-9995
 Officers:
 Lyle Banks, Chmn & President
 Oeborah R. Jacobson, Treasurer
 Kelvin Walker, Secretary
 Ownership: Lyle Banks; Gregory M Schmidt; Gary R Chapman, Dir.; LIN TV Corp. (see listing), equity interest, 50%; Bank America Equity Fund; 21st Century Group LLC, 50% jointly, equity interest.
 TV Stations:
 Idaho: KNIN-DT Caldwell; KNIN-TV Caldwell.
 Kansas: KSCW Wichita; KSCW-DT Wichita.

BAY TELEVISION

5510 W. Gray St W
 Tampa, FL 33609-1054
 Phone: 813-886-9882
 Fax: 813-880-8100
 Officers:
 David D. Smith, President & Director
 J. Duncan Smith, Vice President, Secretary & Director
 Robert E. Smith, Treasurer & Director
 Robert L. Simmons, Assistant Secretary & Director
 Frederick G. Smith, Assistant Treasurer & Director
 Ownership: David D. Smith, 18.75% voting; J. Duncan Smith, 18.75% voting; Robert E. Smith, 18.75% voting; Frederick G. Smith, 18.75% voting; Robert L. Simmons, 18.56% voting.
 TV Stations:
 Florida: WTTA St. Petersburg; WTTA-DT St. Petersburg.

BEACH TV PROPERTIES INC.

8317 Front Beach Rd.
 Suite 23
 Panama City, FL 32407
 Phone: 850-234-2773
 E-mail: jud@touristnet.net
 Officers:

Jud Colley, President
 Tonita Oavis, Secretary-Treasurer
 Ownership: Jud Colley, 50%; Tonita Oavis, 50%.
 TV Stations:
 Florida: WAWD Fort Walton Beach; WAWD-DT Fort Walton Beach; WPCT Panama City Beach; WPCT-DT Panama City Beach.
 LPTV Stations:
 Florida: WDES-CA Destin; WCAY-LP Key West; W46AN Panama City; WPFN-CA Panama City.
 Louisiana: KNOV-LP New Orleans.

BELA TV LLC

7500 N.W. 72nd Ave.
 Medley, FL 33166
 Phone: 305-478-3737
 Ownership: Star Studios LLC, 51%; Cranston LLC, 44%; Leibowitz Family Broadcasting LLC, 5%; SLLC ownership; Robert Behar, LLC ownership; Lynn Welshman, 69%; Paul Libovitz, 11%; Pablo Barbachano, 5%; Susan Harrison, 5%; Hye-Tech LLC, 5%; LFBLLC ownership; Matthew Leibowitz; HTLLC ownership; Andre Nazarian.
 Represented (legal): Leibowitz & Associates PA.
 TV Stations:
 Arizona: KMOH-DT Kingman; KMOH-TV Kingman.
 California: KBEH Oxnard; KBEH-DT Oxnard.
 LPTV Stations:
 Arizona: KEJR-LP Phoenix.

BELO CORP.

Box 655237
 Dallas, TX 75265
 Phone: 214-977-6606
 Fax: 214-977-6603
 E-mail: lsalzberger@belo.com
 Web site: http://www.belo.com
 Officers:
 Robert W. Dechard, Chairman, President & Chief Executive Officer
 John L. (Jack) Sander, Vice Chairman
 Onia A. Shive, President, Media Operations
 Donald F. (Skip) Cass Jr., Executive Vice President, Media Operations
 Dennis A. Williamson, Executive Vice President & Chief Financial Officer
 David T. Lougee, Executive Vice President, Media Operations
 Peter L. Diaz, Senior Vice President
 Richard J. (Rich) Keilty, Senior Vice President
 Ownership: Publicly held.
 TV Stations:
 Arizona: KASW Phoenix; KASW-DT Phoenix; KTVK Phoenix; KTVK-DT Phoenix; KMSB-DT Tucson; KMSB-TV Tucson; KTTU-DT Tucson; KTTU-TV Tucson.
 Idaho: KTVB Boise; KTVB-DT Boise.
 Kentucky: WHAS-DT Louisville; WHAS-TV Louisville.
 Louisiana: WWL-DT New Orleans; WWL-TV New Orleans.
 Missouri: KMOV St. Louis; KMOV-DT St. Louis.
 North Carolina: WCNC-DT Charlotte; WCNC-TV Charlotte.
 Oregon: KGW Portland; KGW-DT Portland.
 Texas: KVUE Austin; KVUE-DT Austin; WFAA-DT Dallas; WFAA-TV Dallas; KHOU-DT Houston; KHOU-TV Houston; KENS-DT San Antonio; KENS-TV San Antonio.
 Virginia: WVEC-DT Hampton; WVEC-TV Hampton.
 Washington: KONG-DT Everett; KONG-TV Everett; KING-DT Seattle; KING-TV Seattle; KREM-DT Spokane; KREM-TV Spokane; KSKN Spokane; KSKN-DT Spokane.
 LPTV Stations:
 Arizona: K34EE Cottonwood & Prescott; K38AI Cottonwood, etc.; K54GI Flagstaff; K57B0

Globe & Miami; K11LC Prescott; K50FV Tucson; K53GM Williams-Ash Fork.
 Idaho: K21CC Lewiston; KTFT-LP Twin Falls.
 New Mexico: K31BX Carlsbad.
 Oregon: K29AZ Newport; K08KN Prineville.
 Washington: K31FB Grays River, etc..
 Newspapers:
 Various publications in California, Rhode Island & Texas.
 California: The Press-Enterprise, Riverside
 Rhode Island: The Providence Journal, Providence
 Texas: Denton Record-Chronicle, Dallas-Fort Worth; The Dallas Morning News, Dallas
 Other Holdings:
 Cable Network: TXCN (Texas Cable News); Local News on Cable (Norfolk-Hampton, VA); NewsWatch on Channel 15 (New Orleans); NorthWest Cable News Network
 Data service: Belo Interactive Inc..

BETTER LIFE TELEVISION INC.

PO Box 776
 Grants Pass, OR 97528
 Phone: 541-474-3089
 Fax: 541-474-9409
 E-mail: kbin@betterlifetv.tv
 Web site: http://www.betterlifetv.tv
 Officers:
 Oon Eisner, Treasurer
 Olen Nations, Secretary
 Oelmer Wagner, Vice President
 Robert Heisler, President
 Ownership: Robert L Heisler; Oelmer Wagner; Olin Nations; Forrest Bigger; Jean Cline; Del Cline; Merlin Fjarli; Gordon Hewiett; Jim Hulse; Lowell Huffman; Chad McComas; Roy Moses; Mary Nations; Ann Reed; Arlen Sprode; Richard Surroz; Richard Trautwein, 4.7% each.
 Represented (legal): Donald E. Martin.
 TV Stations:
 Oregon: KBLN Grants Pass.
 LPTV Stations:
 Oregon: K48GO Cave Junction; K44FH Coos Bay; K22FC Grants Pass; K47GI Grants Pass; K48IW Kalmath; K18GB Medford; K25IM Medford; K33GJ Merlin; K56FN Merlin; K47HT Roseburg.

BLOCK COMMUNICATIONS INC.

6450 Monroe St.
 Sylvania, OH 43560
 Phones: 419-724-9802; 419-724-6035
 Fax: 419-724-6167
 E-mail: jmiehls@toledoblade.com
 Web site: http://www.blockcommunications.com
 Officers:
 David Huey, President
 Allan Block, Chairman
 John R. Block, Vice Chairman
 Gary J. Blair, Executive Vice President, Finance
 Jodi L. Miehls, Treasurer
 Ownership: William Block Sr., Trustee; William Block Jr., Trustee., 50%; Allan Block, 25%; John R Block, 25%.
 Represented (legal): Dow, Lohnes & Albertson PLLC.
 Cable Systems:
 OHIO: SANDUSKY; TOLEDO.
 TV Stations:
 Idaho: KTRV-DT Nampa; KTRV-TV Nampa.
 Illinois: WAND Decatur; WAND-DT Decatur.
 Indiana: WMYO Salem; WMYO-DT Salem.
 Kentucky: WDRB Louisville; WDRB-DT Louisville.
 Ohio: WLIO Lima; WLIO-DT Lima.
 Newspapers:
 Ohio: Toledo Blade
 Pennsylvania: Pittsburgh Post-Gazette

TV Station Owners

Other Holdings:

Outdoor advertising: Community Communications Services, advertising distribution company..

BLUESTONE TV HOLDINGS INC.

8202 Shannon Way
Wichita, KS 67206
Phone: 316-634-1678

Officers:

Sandi DiPasquale, President & Chief Executive Officer
Albert J. Dobron, Vice President & Treasurer
Richard L. Essex Jr., Vice President & Secretary

Ownership: Providence Equity Partners Inc., 75%; BlueStone Television LLC, 24.6%; PEPI ownership; Glenn M. Creamer; Jonathan M. Nelson; Paul J. Salem, managing members; BTLCC ownership; Providence Equity Partners IV LP, 99.5%.

Represented (legal): Hogan & Hartson LLP.

TV Stations:

California: KAEB Arcata; KAEB-DT Arcata; KRCDT Redding; KRCDT-TV Redding.
Montana: KTVM Butte; KTVM-DT Butte; KCFW-DT Kalispell; KCFW-TV Kalispell; KECI-DT Missoula; KECI-TV Missoula.
Texas: KTXS-DT Sweetwater; KTXS-TV Sweetwater.

Virginia: WCYB-DT Bristol; WCYB-TV Bristol.

LPTV Stations:

California: K12JJ Benbow, etc.; K04EZ Big Bend, etc.; K36BT Blue Lake; K05DQ Burney, etc.; K05BR Dunsuir, etc.; K33DI East Weed; K04EQ Fort Jones, etc.; K20CN Fortuna/Rio Dell; K45DS Freshwater, etc.; K05EQ Green Point, etc.; K25CI Klamath; K27BH Lake Shastina; K02FF Lakehead; K11LD Likely; K05JK Mineral; K03FU Mountain Gate; K15CX Oroville; K05EM Paradise; K51EG South Eureka & Loleta; K34BW Willow Creek; K13LO Yreka, etc..

Idaho: K10HC Mullan.

Montana: K34FI Bozeman; K42BZ Bozeman; K51DW Dillon; K02AO Eureka, etc.; K14IU Frenchtown; K10HZ Pony; K02DL Seeley Lake; K35DJ Three Forks; K10HL Virginia City; K09KH Watkins, etc..

Texas: KTES-LP Abilene; KTXE-LP San Angelo.

BOISE TELECASTERS LP

706 W. Hemdon Ave.
Fresno, CA 93650

Phone: 559-435-7000

Ownership: Gary M. Cocola Family Trust, 51% see listing; Diane D. Dostinich Living Trust, 49%.

Represented (legal): Dow, Lohnes & Albertson PLLC.

TV Stations:

Idaho: KKJB Boise.

BONNEVILLE INTERNATIONAL CORP.

55 North 300 West, Box 1160
Broadcast House

Salt Lake City, UT 84110-1160

Phone: 801-575-7500

Fax: 801-575-7548

Officers:

James B. Jacobson, Chairman
Bruce T. Reese, President & Chief Executive Officer

Robert A. Johnson, Executive Vice President & Chief Operating Officer

Glenn N. Larkin, Senior Vice President & Chief Financial Officer

David K. Redd, Vice President, Secretary & General Counsel

Ownership: Deseret Management Corp.; DMC ownership; The First Presidency of the Jesus Christ of the Latter-Day Saints..

Represented (legal): Wilkinson Barker Knauer LLP.

TV Stations:

Utah: KSL-DT Salt Lake City; KSL-TV Salt Lake City.

LPTV Stations:

Utah: K24FE Beaver, etc.; K20GJ Bloomington; K07ED Enterprise; K11QQ Hildale, UT & Kane Beds, AZ; K08EN Pine Valley, etc.; K05AR Rockville; K07CG Toquerville; K08BO Virgin.

Newspapers:

Utah: The Deseret News, Salt Lake City (operated by Deseret News Publishing)

Other Holdings:

Production: Video West (Salt Lake City)
Service company: Media/Paymaster Plus Corp. (Salt Lake City) provide payroll and signatory services; Bonneville Entertainment Co. (Los Angeles); Bonneville Communications (Salt Lake City) provides advertising agency services.

BRISSETTE BROADCASTING OF SAVANNAH LLC

4101 Lake Boone Trail
Suite 300

Raleigh, NC 27607

Phone: 919-781-4000

Ownership: Paul Brissette Jr., Managing Partner, 20%; Stephen C Brissette, Managing Partner, 20%; Gregory P Brissette, 20%; Pamela K Brissette, 20%; Estelle C Brissette, 20%.

TV Stations:

South Carolina: WTGS Hardeeville; WTGS-DT Hardeeville.

BROADCAST DEVELOPMENT CORP.

1229 19th St NW

Washington, DC 20036

Phone: 202-429-4900

Officers:

U. Bertram Ellis Jr., President
James Altenbach, Secretary
Ownership: U. Bertram Ellis Jr.
Represented (legal): Gardner Carton & Douglas.

TV Stations:

Nevada: KAME-DT Reno; KAME-TV Reno.

LPTV Stations:

California: K23DT Tahoe City.

BROADCAST WEST LLC

35 N. Main St.

St. George, UT 84770

Phone: 435-986-9715

Ownership: Stephen W. Wade, Manager, 6.98%; Wade Family members, remaining interest%.

Represented (legal): Garvey Schubert Barer.

TV Stations:

Utah: KCSG Cedar City; KCSG-DT Cedar City.

BRYANT BROADCASTING CO.

200 E. Spring St.

Lebanon, TN 37087

Phones: 615-444-7211; 615-444-8206

Fax: 615-444-7215

Ownership: Dr. Joe F Bryant, Chmn., Pres. & Chief Exec. Officer.

TV Stations:

Tennessee: WJFB Lebanon; WJFB-DT Lebanon.

LPTV Stations:

Tennessee: W11BD Lebanon.

CALIFORNIA-OREGON BROADCASTING INC.

PO Box 1489

125 S. Fir St.

Medford, OR 97501

Phones: 541-779-5555; 1-800-821-8108

Fax: 541-779-1151

E-mail: cobiadmin@kobi5.com

Web site: http://www.kobi5.com

Ownership: Patricia C Smullin, Pres..

Represented (legal): Wiley, Rein & Fielding.

Cable Systems:

OREGON: ENTERPRISE; LA PINE; MADRAS; PRINEVILLE.

TV Stations:

Oregon: KLSR-DT Eugene; KLSR-TV Eugene; KOTI Klamath Falls; KOTI-DT Klamath Falls; KOB1 Medford; KOB1-DT Medford; KPIC Roseburg; KPIC-DT Roseburg.

LPTV Stations:

California: K06GS Bieber; K22DS Crescent City, etc.; K11JM Fall River Mills, etc.; K13HU Fort Jones, etc.; K05ET Likely; K47DV South Yreka; K04HE Yreka, etc..

Oregon: K06NS Chiloquin; K30BN Coos Bay; K14GW Corvallis; KEVU-LP Eugene; K57EL Eugene, etc.; K02AU Glide; K02FT Gold Hill; K13JR Jacksonville, etc.; K07NR Lakeview, etc.; K13JQ North Bend & Empire; K08AK Port Orford, etc.; K62DR Roseburg; K32FI Yoncalla.

CAPITAL COMMUNICATIONS CO. INC.

99 Pondfield Rd.
Bronxville, NY 10708

Phone: 941-793-3400

Officers:

Philip J. Lombardo, President
Colleen Roach, Chief Financial Officer

Ownership: Lombardo Communications II Inc., 51%; Lynch Entertainment Corp. II, 49%; LCI ownership; Philip J. Lombardo, Pres.-Treas.; LEC ownership; Brighton Communications Inc.; BCI ownership; Mario J. Cabelli, 22.8%; Dimensional Fund Advisors Inc., 6.1%; BCI & LCI are principals of Citadel Communications Co. LLC, see listing.

TV Stations:

Iowa: WOI-DT Ames; WOI-TV Ames.

Other Holdings:

Radio.

CAPITOL BROADCASTING CO. INC.

3333 Wrightsville Ave.

Suite G

Wilmington, NC 28403

Phone: 910-798-0000

Officers:

James F. Goodmon, President & Chief Executive Officer

John M. Brennan, Senior Vice President, Finance & Treasurer

Frederick R. Barber, Senior Vice President, Broadcasting

W. Ben Waters, Vice President, Administration

George W. Habel, Vice President, Radio Networks/Sports

Michael D. Hill, Vice President, General Counsel

Thomas G. Allen, Vice President

Louise S. Stephenson, Secretary

Ownership: Capitol Holding Co. Inc., 96.4%; A.J. Fletcher Foundation, 3.6%; CHCI ownership; James F. Goodmon, 96%.

Represented (legal): Fletcher, Heald & Hildreth PLC.

TV Stations:

North Carolina: WJZY Belmont; WJZY-DT Belmont; WRAL-DT Raleigh; WRAL-TV Raleigh; WRAZ Raleigh; WRAZ-DT Raleigh.

South Carolina: WMYT-DT Rock Hill; WMYT-TV Rock Hill.

LPTV Stations:

North Carolina: WILM-LP Wilmington.

Other Holdings:

Radio, Telecommunications company (Microspace Communications Corp.).

CAROLINA CHRISTIAN BROADCASTING CO.

Box 1616
Greenville, SC 29602
Phone: 864-244-1616

Fax: 864-292-8481

E-mail: genebechtel@aol.com

Officers:

James H. Thompson, President & General Manager

Norvin C. Duncan, Assistant to President

Ownership: James H. Thompson, 92%; remainder unissued.

Represented (legal): Bechtel & Cole Chartered.

TV Stations:

South Carolina: WGGS-DT Greenville; WGGS-TV Greenville.

LPTV Stations:

Georgia: WHDS-LP Savannah.
North Carolina: WJJV-LP Asheville; W23BQ Asheville, etc.; W47CK Shailotte.

South Carolina: W51DI Florence; W65DS Honea Path.

Other Holdings:

TV Translator.

CASCADE BROADCASTING GROUP LLC

3481 E. Michigan
Tucson, AZ 85714

Phone: 520-889-5800

Officers:

Gregory W. Kunz, Chairman, President & Chief Executive Officer

Carol LaFever, Chief Operating Officer

Tom Hettie, Chief Financial Officer

Ownership: National Television Investments LLC, 76.52%; Levine Investments Ltd. Partnership, 20%; Ronald J. Bergamo, 1.02%; Chester R. Bacon, 0.53%; NTL ownership; Dennis W. Brush & Anne K. Brush Trust, 50%; Gregory W. Kunz Trust, 32%; Enterprise Wagon Inc., 18%; LI ownership; William S. Levine, Gen. Partner; EWI ownership; Gregory W. Kunz Trust.

Represented (legal): Shaw Pittman.

TV Stations:

Arizona: KWBA Sierra Vista; KWBA-DT Sierra Vista.

Kentucky: WBKI-DT Campbellsville; WBKI-TV Campbellsville.

CATAMOUNT BROADCAST GROUP

71 East Ave.

Norwalk, CT 06851

Phone: 203-852-7164

Fax: 203-852-7163

Officers:

Ralph E. Becker, President & Chief Executive Officer

Daniel J. Duman, Chief Financial Officer

Ownership: BCI Partners Inc., Principal.

Represented (legal): Cohn & Marks LLP.

TV Stations:

California: KHSL-DT Chico; KHSL-TV Chico.
North Dakota: KXJB-DT Valley City; KXJB-TV Valley City.

LPTV Stations:

California: K04BT Dunsuir, etc.; K04PQ Jones Valley Park; K04FL Lakeshore & Lamoine; K49CT Paradise.

CBS CORP.

51 W. 52nd St.
New York, NY 10019-6188

Phone: 212-975-4321

Fax: 212-975-4516

Web site: www.cbscorporation.com

Officers:

Sumner M. Redstone, Chairman

Leslie Moonves, President & Chief Executive Officer
 Anthony G. Ambrosio, Executive Vice President, Human Resources & Admin.
 Louis J. Briskman, Executive Vice President & General Counsel
 Martin D. Franks, Executive Vice President, Planning, Policy & Government Relations
 Fredric G. Reynolds, Executive Vice President & Chief Financial Officer
 Gil Schwartz, Executive Vice President, Corporate Communications
 Martin M. Shea, Executive Vice President, Investor Relations
 Susan C. Gordon, Senior Vice President, Corporate Controller & Chief Accounting Officer
 Joseph R. Ianniello, Senior Vice President, Finance & Treasurer
 Angelina C. Straka, Senior Vice President, Deputy General Counsel & Secretary

Branch Office:
Paramount Stations Group Inc.
 5555 Melrose Ave.
 Los Angeles, CA 90038
 Phone: 323-956-8100
 Fax: 323-862-0121

Ownership: NAIRI Inc., 69.5% voting stock; remainder publicly held.; NI ownership.; National Amusements Inc.; NAI ownership.; The Sumner M. Redstone Trust, 86.7%; Brent D. Redstone, 16.7%; Shari Redstone, 16.7%.

TV Stations:
 California: KCAL-DT Los Angeles; KCAL-TV Los Angeles; KCBS-DT Los Angeles; KCBS-TV Los Angeles; KMAX-DT Sacramento; KMAX-TV Sacramento; KBCW San Francisco; KBCW-DT San Francisco; KPX-DT San Francisco; KPX-TV San Francisco; KOVR Stockton; KOVR-DT Stockton.
 Colorado: KCNC-DT Denver; KCNC-TV Denver.
 Florida: WTVX Fort Pierce; WTVX-DT Fort Pierce; WBFS-DT Miami; WBFS-TV Miami; WFOR-DT Miami; WFOR-TV Miami; WTOG St. Petersburg; WTOG-DT St. Petersburg.
 Georgia: WUPA Atlanta; WUPA-DT Atlanta.
 Illinois: WBBM-DT Chicago; WBBM-TV Chicago.
 Louisiana: WUPL Slidell; WUPL-DT Slidell.
 Maryland: WJZ-DT Baltimore; WJZ-TV Baltimore.
 Massachusetts: WBZ-DT Boston; WBZ-TV Boston; WSBK-DT Boston; WSBK-TV Boston; WLWC New Bedford; WLWC-DT New Bedford.

Michigan: WKBD Detroit; WKBD-DT Detroit; WWJ-DT Detroit; WWJ-TV Detroit; WJMN-DT Escanaba; WJMN-TV Escanaba.
 Minnesota: KCCO-DT Alexandria; KCCO-TV Alexandria; WCCO-DT Minneapolis; WCCO-TV Minneapolis; KCCW-DT Walker; KCCW-TV Walker.

New York: WCBS-DT New York; WCBS-TV New York.
 Pennsylvania: WPCW Jeannette; KYW-DT Philadelphia; KYW-TV Philadelphia; WPSG Philadelphia; WPSG-DT Philadelphia; KDKA-DT Pittsburgh; KDKA-TV Pittsburgh.
 Texas: KEYE-DT Austin; KEYE-TV Austin; KTVT Fort Worth; KTVT-DT Fort Worth; KTXA Fort Worth; KTXA-DT Fort Worth.
 Utah: KUTV Salt Lake City; KUTV-DT Salt Lake City; KUSG St. George; KUSG-DT St. George.

Virginia: WGNT Portsmouth; WGNT-DT Portsmouth.
 Washington: KSTW Tacoma; KSTW-DT Tacoma.
 Wisconsin: WFRV-DT Green Bay; WFRV-TV Green Bay.

LPTV Stations:
 California: KVPS-LP Indio.
 Florida: WTCN-CA Palm Beach; W23CN Sebring; WWHB-CA Stuart.
 Indiana: WBXI-CA Indianapolis.
 Louisiana: WBXN-CA New Orleans.

Utah: K53CF Aurora; K31FG Delta, etc.; K43AE Myton, etc..
 Other Holdings:
 Advertising on out-of-door media: CBS Outdoor
 Broadcast holdings: United Paramount Network, see listing
 Consumer Products: CBS Consumer Products
 Digital Media: CBS Digital Media & CSTV Networks
 Publishing holdings: Simon & Schuster
 Television Production & Syndication: CBS Paramount Television & King World
 Theme Parks: Paramount Parks.

CHAMBERS COMMUNICATIONS CORP.

PO Box 7009
 2295 Coburg Rd., Suite 200
 Eugene, OR 97401
 Phone: 541-485-5611
 Fax: 541-342-2695
 E-mail: mpuckett@adpronetworks.com
 Web site: http://www.chamberscable.com; www.cmc.net/~chambers/
 Officer:

Carolyn S. Chambers, Chairman & Chief Executive Officer

Ownership: Carolyn S Chambers, see Soda Mountain Broadcasting Inc., TV owner..
 Represented (legal): Arnold, Gallagher, Saydack, Percell, Roberts & Potter PC.

Cable Systems:
 OREGON: SUNRIVER.

TV Stations:
 Oregon: KEZI Eugene; KEZI-DT Eugene; KDKF Klamath Falls; KDKF-DT Klamath Falls; KDRV Medford; KDRV-DT Medford.

LPTV Stations:
 Oregon: K27CL Coos Bay; K07JS North Bend; K53CU Roseburg.

Other Holdings:
 Multimedia: Chambers Production Group, Chambers Multimedia Connection Inc..

CHANNEL 2 BROADCASTING CO.

1802 136th Place NE
 Bellevue, WA 98005
 Phone: 425-562-7997
 Fax: 425-562-4785
 Officers:

Greg D. Zaser, President
 Alvin O. Bramstedt Jr., Chief Operating Officer
 Kathleen B. Ward, Vice President
 C. V. Zaser, Secretary-Treasurer
 Kathleen A. Zaser, Assistant Secretary

Branch Office:
 701 E. Tudor Rd.
 Suite 220
 Anchorage, AK 99503
 Phone: 907-762-9202

Ownership: Zaser & Longston Inc.; ZLI ownership.; Residential and Z&L Trust, 25.77%; Cora V Zaser, 15.8%; Kathleen A Zaser, 12.8%; Greg D Zaser, 12.7%; Victorene Z Edson, 12.7%; Kathleen Ward, 5.3%; Charles T Brownlow, 3.8%.

Represented (legal): Shaw Pittman.
 TV Stations:
 Alaska: KTUU-DT Anchorage; KTUU-TV Anchorage.

LPTV Stations:
 Alaska: K04DS Kenai River; K10NC Kenai, etc.; K09JE Palmer.

CHANNEL 6 INC.

17 S. 3rd St.
 Box 6103
 Temple, TX 76503-6103
 Phone: 254-859-5481

Ownership: Anysue Sue Mayborn, Pres..
 TV Stations:
 Texas: KCEN-DT Temple; KCEN-TV Temple.
 Newspapers:
 Texas: Killeen Daily Herald; Temple Daily Telegram

CHRISTIAN COMMUNICATIONS OF CHICAGOLAND INC.

38 S. Peoria
 Chicago, IL 60607
 Phone: 312-433-3838
 Fax: 312-433-3839
 Officers:
 Jerry K. Rose, Chairman & Chief Executive Officer
 Peter Edgers, Director, Network Operations
 Jim Nichols, Chief Financial Officer
 Holly Swanson, Affiliate Director, Cable

Branch Office:
San Francisco Office:
 400 Tamal Plaza
 Corte Madera, CA 94925
 Phone: 415-924-7500

Represented (legal): Shaw Pittman.
 TV Stations:
 California: KTLN-DT Novato; KTLN-TV Novato.

LPTV Stations:
 Illinois: WCFC-CA Rockford.
 Nevada: KEEN-LP Las Vegas.

CHRISTIAN FAITH BROADCAST INC.

3809 Maple Ave.
 Box 247
 Castalia, OH 44824
 Phone: 419-684-5311
 Fax: 419-684-5378

Officers:
 Debra Yost, Secretary
 Shelby Gilliam, President

TV Stations:
 Michigan: WLLA Kalamazoo.
 Ohio: WGGN-DT Sandusky; WGGN-TV Sandusky.

LPTV Stations:
 Ohio: W33BW Ashland.
 Other Holdings:
 Radio.

CHRISTIAN TELEVISION NETWORK INC.

6922 142nd Ave. N
 Largo, FL 33771
 Phone: 727-535-5622
 Fax: 727-531-2497

Officers:
 Robert D'Andrea, President
 Virginia Oliver, Secretary
 Jimmy Smith, Treasurer

Ownership: Robert D'Andrea; Virginia Oliver; Jimmy Smith; Wayne Wetzel; Robert S. Young, 20% votes each.
 Represented (legal): Hardy Carey & Chautin LLP.

TV Stations:
 Florida: WCLF Clearwater; WCLF-DT Clearwater; WFGC Palm Beach; WFGC-DT Palm Beach; WHBR Pensacola; WHBR-DT Pensacola; WRXY-DT Tice; WRXY-TV Tice.

Georgia: WGNM Macon; WGNM-DT Macon.
 Illinois: WTJR Quincy; WTJR-DT Quincy.
 Iowa: KFXB Dubuque; KFXB-DT Dubuque.
 Tennessee: WHTN Murfreesboro; WHTN-DT Murfreesboro; WVLR Tazewell.

LPTV Stations:
 Florida: WVUP-CA Tallahassee.
 Georgia: WYBU-CA Columbus.

CITADEL COMMUNICATIONS CO. LLC

99 Pondfield Rd.
 Bronxville, NY 10708-9511
 Phone: 914-793-3400
 Fax: 914-793-3693

Officers:
 Philip J. Lombardo, Managing General Partner & Chief Executive Officer
 Raymond Cole, President & Chief Operating Officer

Colleen Gally, Vice President & Chief Financial Officer
 Ownership: Lombardo Communications Inc., 80%; Brighton Communications Inc., 20%; LCI ownership.; Philip J Lombardo; BCI ownership.; Mario J Cabelli, 22.8%; Dimensional Fund Advisors Inc., 6.1%. BCI & LCI are also principals of Capital Communications Co. Inc., see listing.

Represented (legal): Latham & Watkins.
 TV Stations:
 Illinois: WHBF-DT Rock Island; WHBF-TV Rock Island.
 Iowa: KCAU-DT Sioux City; KCAU-TV Sioux City.
 Nebraska: KLKN Lincoln; KLKN-DT Lincoln.
 Other Holdings:
 TV Translator.

CLEAR CHANNEL COMMUNICATIONS INC.

200 Basse Rd.
 San Antonio, TX 78209
 Phone: 210-822-2828
 Officers:

L. Lowry Mays, Chairman
 Mark Mays, Chief Executive Officer
 Lisa Dollinger, Chief Communications Officer
 Randall Mays, President
 Donald Perry, President, Clear Channel Television

Rip Riordan, Executive Vice President
 Kenneth E. Wyker, Senior Vice President & Secretary
 Herbert W. Hill Jr., Senior Vice President & Chief Accounting Officer

Hal Capron, Vice President
 David D'Antuono, Vice President
 Donald C. McGraw, Vice President
 Sharon Moloney, Vice President
 Debbie Sinay, Vice President

Steve Spendlove, Vice President
 Jack Peck, Vice President
 Jerry Whitener, Vice President
 John Feeser, Vice President
 R. Randolph Pratt, Vice President

Ownership: L. Lowry Mays, controlling stockholder.
 Represented (legal): Wiley, Rein & Fielding.

TV Stations:
 Alabama: WPML-DT Mobile; WPML-TV Mobile.
 Alaska: KTVF Fairbanks; KTVF-DT Fairbanks.
 Arkansas: KASN Little Rock; KASN-DT Little Rock; KLRT-DT Little Rock; KLRT-TV Little Rock.

California: KGET-DT Bakersfield; KGET-TV Bakersfield; KGPE Fresno; KGPE-DT Fresno; KION-DT Monterey; KION-TV Monterey; KCOY-DT Santa Maria; KCOY-TV Santa Maria; KFTY Santa Rosa; KFTY-DT Santa Rosa.

Florida: WAWS Jacksonville; WAWS-DT Jacksonville; WTEV-DT Jacksonville; WTEV-TV Jacksonville; WJTC Pensacola; WJTC-DT Pensacola.

Kansas: KOCW Hoisington; KAAS-DT Salina; KAAS-TV Salina; KSAS-DT Wichita; KSAS-TV Wichita.
 New York: WXXA-DT Albany; WXXA-TV Albany; WIVT Binghamton; WIVT-DT Binghamton; WETM-DT Elmira; WETM-TV

TV Station Owners

Elmira; WHAM-DT Rochester; WHAM-TV Rochester; WSyr-DT Syracuse; WSyr-TV Syracuse; WUTR Utica; WWTI Watertown; WWTI-DT Watertown.

Ohio: WKRC-DT Cincinnati; WKRC-TV Cincinnati.

Oklahoma: KMYT-DT Tulsa; KMYT-TV Tulsa; KOKI-DT Tulsa; KOKI-TV Tulsa.

Oregon: KMCB Coos Bay; KMCB-DT Coos Bay; KMTR Eugene; KMTR-DT Eugene; KTCW Roseburg; KTCW-DT Roseburg.

Pennsylvania: WHP-DT Harrisburg; WHP-TV Harrisburg.

Tennessee: WJKT Jackson; WJKT-DT Jackson; WLMT Memphis; WLMT-DT Memphis; WPTY-DT Memphis; WPTY-TV Memphis.

Texas: WOAI-DT San Antonio; WOAI-TV San Antonio.

Utah: KUCW Ogden; KUCW-DT Ogden; KTVX Salt Lake City; KTVX-DT Salt Lake City.

Washington: KVOS-DT Bellingham; KVOS-TV Bellingham.

LPTV Stations:
Alaska: K07NJ Delta Junction, etc.; K06LA Healy & Usibelli.

California: K59AY Hollister; KMUV-LP Monterey; K44DN Paso Robles; KKFV-CA San Luis Obispo; K57AV Santa Cruz & environs.

Kansas: KSAS-LP Dodge City; KAAS-LP Garden City.

New York: WBGH-CA Binghamton; W07BA Syracuse-DeWitt; WBQZ-LP Watertown.

Oregon: K46AS Coos Bay; KMOR-LP Eugene; K03CQ Mapleton; K05DF Mapleton; K31AE Sutherlin; K22GX Tri City.

Utah: KUWB-LP Bloomington; K20HQ Mount Pleasant; K45FW Price, etc.; K24GK Salina; K69CT St. George; K12BQ Toquerville.

Wyoming: K28DV Evanston; K31FW Mountain View; K45IA Rock Springs.

Other Holdings:
. radio; TV Translator.

GARY M. COCOLA FAMILY TRUST

706 W. Herndon Ave.
Fresno, CA 93650

Phone: 559-435-7000
Fax: 559-435-3201

E-mail: info@cocolatv.com
Web site: http://www.cocolatv.com

Officers:
Gary M. Cocola, Chairman & President
Todd Lopes, Chief Operating Officer
Ownership: Gary M Cocola, Trustee.
Represented (legal): Dow, Lohnes & Albertson PLLC.

TV Stations:
California: KGMC Clovis; KGMC-DT Clovis.

LPTV Stations:
California: KAGP-LP Arroyo Grande; KBFK-LP Bakersfield; KVPT-LP Bakersfield; KJKZ-LP Coalinga; KBID-LP Fresno; KHSC-LP Fresno; KJEO-LP Fresno; KMSG-LP Fresno; KSDI-LP Fresno; KVHF-LP Fresno; KNXT-LP Maricopa & Taft; KVVG-LP Porterville; KCWB-LP Reedley; KSAO-LP Sacramento; KSTV-LP Sacramento; KWSM-LP Santa Maria; KFAZ-CA Visalia; KMCF-LP Visalia.

Idaho: KBTI-LP Boise; KCBB-LP Boise; KIWB-LP Boise; KKIC-LP Boise; KZAK-LP Boise; KBSE-LP Boise, etc..

Other Holdings:
Boise Telecasters LP, see listing.

COLINS BROADCASTING CO.

205 S. West St.
Suite A
Visalia, CA 93291

Phone: 209-625-4234

Officers:
Thomas F. Mitts, President
Russell T. Mitts, Vice President

Linda K. Mitts, Secretary
Mary A. Maddox, Assistant Secretary
Ownership: Thomas F. Mitts.
TV Stations:
Nebraska: KSNB-DT Superior; KSNB-TV Superior.

PEDRO ROMAN COLLAZO

Calle Bori 1554, Urb. Antonsanti
San Juan, PR 00927-6113

Phone: 787-274-1800

TV Stations:
Puerto Rico: WVED Aguadilla; WVED-DT Aguadilla; WVOZ-DT Ponce; WVOZ-TV Ponce; WTCV San Juan; WTCV-DT San Juan.

Other Holdings:
Radio.

COMMUNICATIONS CORP. OF AMERICA, DEBTOR-IN-POSSESSION

Box 53708
Lafayette, LA 70505

Phone: 337-237-1142
Fax: 337-237-1373

Officers:
Thomas R. Galloway Sr., Chairman & Treasurer
Doyle Wayne Elmora, Chief Executive Officer & Secretary

Tim Lynch, Chief Operating Officer
Ownership: Thomas R Galloway Sr., 50% votes; 29.1% assets; D. Wayne Elmora, 7.2% assets; Apollo Capital Management II Inc., 45.57% votes; 57.9% assets; ACM ownership; Leon D. Black, Pres.; John J. Hannan, V.P., Black & Hannan are sole stockholders of Apollo.

Represented (legal): Fletcher, Heald & Hildreth PLC.

TV Stations:
Indiana: WEVV Evansville; WEVV-DT Evansville.

Louisiana: WGMB Baton Rouge; WGMB-DT Baton Rouge; KADN Lafayette; KADN-DT Lafayette; KMSS-DT Shreveport; KMSS-TV Shreveport.

Texas: KVEO Brownsville; KVEO-DT Brownsville; KYLE Bryan; KYLE-DT Bryan; KTSM-DT El Paso; KTSM-TV El Paso; KETK-DT Jacksonville; KETK-TV Jacksonville; KPEJ Odessa; KPEJ-DT Odessa; KWKT Waco; KWKT-DT Waco.

LPTV Stations:
Indiana: W56DN Evansville; WTSN-LP Evansville.

Louisiana: WBRL-CA Baton Rouge; K69HD Church Point; K58GA Lafayette; K54FT New Iberia; KLAF-LP Opelousas.

Texas: K20HD Pecos.

Other Holdings:
Radio, TV Translator.

COMMUNICATIONS PROPERTIES INC.

105 Cedar Green Lane
Berkeley Heights, NJ 07922

Phone: 412-824-3930

Fax: 412-824-5442

Web site: http://www.ctvn.org

Officers:
Birger Brinck-Lund, President
Bernice Brinck-Lund, Secretary

Ownership: Birger Brinck-Lund.

Represented (legal): Morrison & Foerster LLP.

TV Stations:
Oregon: KFFX-DT Pendleton; KFFX-TV Pendleton.

COMMUNITY NEWSPAPER HOLDINGS INC.

3500 Colonnade Pkwy.
Suite 600
Birmingham, AL 35243

Phone: 205-298-7100

Officers:

Michael E. Reed, President & Chief Executive Officer

Donna Barrett, Vice President

Kevin Kampman, Vice President

Lynn Pearson, Vice President & Assistant Secretary

Tom Lindley, Secretary

Ownership: Publicly held..

Represented (legal): Fletcher, Heald & Hildreth PLC.

TV Stations:
Georgia: WFXG Augusta; WFXG-DT Augusta; WXTX Columbus; WXTX-DT Columbus.

North Carolina: WSFX-DT Wilmington; WSFX-TV Wilmington.

COMPASS COMMUNICATIONS OF IDAHO INC.

103 Entrance Dr.
Suite 1

Livingston, TX 77351

Phone: 936-328-5960

Fax: 936-328-5970

Officers:
Gerald R. Proctor, President & Treasurer
Gerald S. Rourke, Secretary

Ownership: Gerald R Proctor, 50%; Gerald S Rourke, 50%.

Represented (legal): Fletcher, Heald & Hildreth PLC.

TV Stations:
Idaho: KFXP Pocatello.

CONCILIO MISION CHRISTIANA FUENTE DE AGUA VIVA INC.

Box 3986
Carolina, PR 00984-3986

Phone: 787-750-4090

Officers:
Fort Radolfo, President
Rosado E. Luis, Secretary

Enarcacion William, Treasurer

Ownership: Rodolfo Font, 33.33%; Luis E Rosado, 33.33%; William Encarnacion, 33.33%.

TV Stations:
Puerto Rico: WQHA Aguada; WQHA-DT Aguada.

LPTV Stations:
Florida: W47AL Orlando.

Other Holdings:
Radio, TV Translator.

ROBERT O. COPELAND

168 Business Park Dr.
Suite 200

Virginia Beach, VA 23462

Phone: 804-473-3702

Represented (legal): Lauren A. Colby.

TV Stations:
Virginia: WHRE Virginia Beach.

CORNERSTONE TELEVISION INC.

One Signal Hill Dr.
Wall, PA 15148-1499

Phone: 412-824-3930

Fax: 412-824-5442

Web site: http://www.ctvn.org

Officers:
Oleen Eagle, Chief Executive Officer
David Skaba, Vice President & Director, Programming

Blake Richert, Vice President & Director, Engineering

Dee Richert, Secretary
Ron Hembree, Chief Ministerial Officer

Ownership: Non-profit organization.; Michele Agatston; Oleen Eagle; Dr. William Kofmehl; Dr. Mitchel Nickols; Richard Simmons; Gary Tustin, jointly.

Represented (legal): Shaw Pittman.

TV Stations:
Pennsylvania: WKBS-DT Altoona; WKBS-TV Altoona; WPCB-DT Greensburg; WPCB-TV Greensburg.

LPTV Stations:
Pennsylvania: W29CO Sharon.
West Virginia: W21CJ Clarksburg.

CORPORATE MEDIA CONSULTANTS GROUP LLC

900 Laskin Rd.
Virginia Beach, VA 23451

Phone: 757-437-9800

Officers:
Charles Glover, President & Chief Executive Officer

A. Eugene Loving Jr., Vice President
Walter Corcoran, Chief Financial Officer

Charles Fox, Manager
John A. Trinder, Manager

Ownership: Power Television International LLC, 51% voting rights, 20% equity; Max Media LLC, 49% voting rights, 80% equity; PTILLC ownership; Claude Glover, Mgr., 51%; Cliff Gaston, 24%; Mitchell A. Lambert, 9%; Arthur Allen, 4%; Charles Fox III, 4%; Thomas E. MacArthur, 4%; Joanne Phiels, 2%; Marlene Wisniewski, 2%; MMLLC ownership: see listing for Max Media LLC.

TV Stations:
Maine: WPFO Waterville.

Virgin Islands: WVIF Christiansted.

LPTV Stations:
Puerto Rico: WQQZ-CA Ponce; WWKQ-LP Quebradillas.

Other Holdings:
Radio, TV Translator.

Other Holdings:
Radio, TV Translator.

Other Holdings:
Radio, TV Translator.

Other Holdings:
Radio, TV Translator.

Other Holdings:
Radio, TV Translator.

Other Holdings:
Radio, TV Translator.

Other Holdings:
Radio, TV Translator.

Other Holdings:
Radio, TV Translator.

Other Holdings:
Radio, TV Translator.

Other Holdings:
Radio, TV Translator.

Other Holdings:
Radio, TV Translator.

Other Holdings:
Radio, TV Translator.

Other Holdings:
Radio, TV Translator.

Other Holdings:
Radio, TV Translator.

Other Holdings:
Radio, TV Translator.

Other Holdings:
Radio, TV Translator.

Other Holdings:
Radio, TV Translator.

Other Holdings:
Radio, TV Translator.

Other Holdings:
Radio, TV Translator.

Other Holdings:
Radio, TV Translator.

Other Holdings:
Radio, TV Translator.

Other Holdings:
Radio, TV Translator.

Other Holdings:
Radio, TV Translator.

Other Holdings:
Radio, TV Translator.

Other Holdings:
Radio, TV Translator.

Other Holdings:
Radio, TV Translator.

Other Holdings:
Radio, TV Translator.

Other Holdings:
Radio, TV Translator.

Other Holdings:
Radio, TV Translator.

Other Holdings:
Radio, TV Translator.

James C. Kennedy, Chairman & Chief Executive Officer
 David E. Easterly, Vice Chairman
 G. Dennis Berry, President & Chief Operating Officer
 Robert C. O'Leary, Executive Vice President & Chief Financial Officer
 Timothy W. Hughes, Senior Vice President, Administration
 Alexander V. Netchvolodoff, Senior Vice President, Public Policy
 John G. Boyette, Senior Vice President, Investments & Administration

Branch Offices:

Public Policy

1225 19th St. NW
 Suite 450
 Washington, DC 20036
 Phone: 202-296-4933

Newspaper

2000 Pennsylvania Ave. NW
 Suite 10000
 Washington, DC 20006
 Phone: 202-331-0900

Broadcasting

400 N. Capitol St.
 Suite 189
 Washington, DC 20001
 Phone: 202-737-0277

Ownership: Dayton Cox Trust-A, 41.06%; Barbara Cox Anthony Atlanta Trust, 28.94%; Anne Cox Chambers Atlanta Trust, 28.94%

Represented (legal): Dow, Lohnes & Albertson PLLC.

TV Stations:

Florida: WFTV Orlando; WFTV-DT Orlando; WRDQ Orlando; WRDQ-DT Orlando.

Georgia: WSB-DT Atlanta; WSB-TV Atlanta.
 North Carolina: WSOC-DT Charlotte; WSOC-TV Charlotte; WAXN-DT Kannapolis; WAXN-TV Kannapolis.

Ohio: WHIO-DT Dayton; WHIO-TV Dayton; WTOV-DT Steubenville; WTOV-TV Steubenville.

Pennsylvania: WJAC-DT Johnstown; WJAC-TV Johnstown; WPXI Pittsburgh; WPXI-DT Pittsburgh.

Washington: KIRO-DT Seattle; KIRO-TV Seattle.

LPTV Stations:

California: K29AB Monterey & Salinas; K12PP South Lake Tahoe.

Nevada: K17CA Carson City; K511A Fallon; K36GL Lovelock; K16GM Yerington.

Pennsylvania: W07CD State College.

Washington: K54AO Bremerton; K53AZ Centralia, etc.; K58BW Everett; K67GJ Point Pulley, etc.; K30FL Port Angeles; K54GS Puyallup.

Newspapers:

Colorado: The Grand Junction Daily Sentinel
 Florida: Palm Beach Daily News (West Palm Beach); The Palm Beach Post (West Palm Beach)

Georgia: The Atlanta Journal Constitution
 North Carolina: The Elizabeth City Daily Advance, The Greenville Daily Reflector, Rocky Mount Telegram

Ohio: Dayton Daily News, Fairfield Echo, Hamilton Journal News, Middletown Journal, Oxford Press, Springfield News-Sun, Western Star

Texas: The Marshall News Messenger; Austin American-Statesman; Longview News-Journal; The Nacogdoches Daily Sentinel; Waco Tribune-Herald; The Lufkin Daily News

Other Holdings:

Auction company: Manheim Auctions
 Cable advertising representative: CableRep Inc.
 Production: Rysler Entertainment
 Program source: 10.4% E! Entertainment TV Network
 Publishing: Auto Trader, Auto Mart & Truck Trader.

Telecommunications company: Interactive Studios: Cox Interactive Media Inc.
 TV Station sales representative: TeleRep Inc.; MMT Sales; Harrington, Righter & Parsons.

CRANSTON II LLC

10275 Collins Ave.
 Suite 1231
 Bal Harbour, FL 33154
 Phone: 305-608-8669

Officers:

Barbara Laurence, Chairman & President
 Andre Nazarian, Vice President
 Lee Degenstein, Secretary
 Steven Trabish, Assistant Secretary
 Michael Allen, Treasurer

Ownership: Barbara Laurence; Lynn Welshman, 30% jointly.; Lee Degenstein, 20%; Denmark Management LLC, 20%; Hye-Tech LLC, 20%; Prestige Ventures Corp., 10%; DM LLC ownership.; The Smith Family Trust, Frank J. Smith, Trustee, 50%; Steven Trabish, 30%; Thomas G. Aron, 10%; Vencell Corp., 10%; HTLLC ownership.; Andre Nazarian; PVC ownership.; Michael Allen.

Represented (legal): Leventhal, Senter & Lerman PLLC.

TV Stations:

Nevada: KMCC Laughlin; KMCC-DT Laughlin.

CUMBIA ENTERTAINMENT LLC

c/o Charles R. Naftalin, Holland & Knight LLP
 2099 Pennsylvania Ave. NW, Suite 100
 Washington, DC 20006-6801
 Phone: 202-457-7040

E-mail: charles.naftalin@hkllaw.com

Officer:

Alejandro Santo Domingo, President & Manager

Ownership: Wepahe Entertainment LLC, 50%; Caracol TV America Corp., 25%; Sonia Broadcasting Co. LLC, 25%; WELLC ownership.; Alejandro Santo Domingo; CTAC ownership.; Caracol Television SA (Columbia); SBCLLC ownership.; De La Pena Family Trust.

Represented (legal): Holland & Knight LLP.

TV Stations:

Florida: WGEN-DT Key West; WGEN-TV Key West.

LPTV Stations:

Florida: W39AC Key West; W38AA Marathon; W63AL Marathon; W65AP Marathon; W49CL Miami; WGEN-LP Miami; WDLF-CA Pompano Beach; W64AN Rock Harbor.

CUNNINGHAM BROADCASTING CORP.

2000 W. 41st St.
 Baltimore, MD 21211
 Phones: 410-662-9688; 410-484-2258

Officers:

Robert L. Simmons, President
 Carolyn C. Smith, Vice President
 Lisa Asher, Secretary-Treasurer
 Ownership: Carolyn C. Smith Cunningham Trust, 7.2%.

Represented (legal): Shaw Pittman.

TV Stations:

Maryland: WNUV Baltimore; WNUV-DT Baltimore.

Ohio: WTTE Columbus; WTTE-DT Columbus; WRGT-DT Dayton; WRGT-TV Dayton.

South Carolina: WMYA-DT Anderson; WMYA-TV Anderson; WTAT-DT Charleston; WTAT-TV Charleston.

West Virginia: WVAH-DT Charleston; WVAH-TV Charleston.

DAVIS TELEVISION INC.

2121 Avenue of the Stars
 Suite 2800
 Los Angeles, CA 90067

Phone: 310-551-1470

Officers:

Kenneth R. Kilroy, Vice President & Secretary
 Michael Seibert, Vice President
 Grace Barragato, Treasurer

Ownership: DTV LLC, managing member, 49.51%; DF Investment Corp., 50.49%; DTVLLC ownership.; John Davis Trust, 20%; Nancy Sue Davis Trust, 20%; Gregg Davis Trust, 20%; Dana Leigh Davis Trust, 20%; Patricia Davis Raynes Trust, 20%; DFIC ownership.; DTV Inc., 100% votes, 1% assets; Fox Television Stations Inc., see listing, 99% assets; DTVI ownership.; Marvin & Barbara Davis Revocable Trust, 25%; Nancy Sue Davis Trust, 12.5%; Gregg Davis Trust, 12.5%; Dana Leigh Davis Trust, 12.5%; Patricia Davis Raynes Trust, 12.5%.

Represented (legal): Leventhal, Senter & Lerman PLLC.

TV Stations:

West Virginia: WVFX Clarksburg; WVFX-DT Clarksburg.

Wisconsin: WFXS Wittenberg.

DELMARVA BROADCAST SERVICE GP

202 Downtown Plaza
 Salisbury, MD 21801

Ownership: Marion Brechner, Berl Brechner. Brechners also have interest in Brechner Management Co., see listing.

TV Stations:

Maryland: WMDT Salisbury; WMDT-DT Salisbury.

LPTV Stations:

Delaware: WEVD-LP Dover.

DESTINY COMMUNICATIONS LLC

2824 S. Osage
 Suite 302
 Wichita, KS 67217

Phone: 318-524-5620

Ownership: Darrell Washington.

Represented (legal): Garvey Schubert Barer.

TV Stations:

Montana: KTGF Great Falls; KTGF-DT Great Falls.

LPTV Stations:

Montana: K47DP Lewistown.

DISNEY ENTERPRISES INC.

500 S. Buena Vista St.
 Burbank, CA 91521
 Phone: 818-560-1000
 Fax: 818-566-7308

Officers:

George Mitchell, Chairman
 Robert Iger, Chief Executive Officer
 Tom Stagg, Chief Financial Officer
 Lawrence P. Murphy, Executive Vice President, Strategic Planning & Development
 Sanford M. Litvack, Senior Executive Vice President & Chief, Corporate Operations
 Marsha L. Reed, Vice President & Corporate Secretary
 Jack J. Garand, Vice President, Planning & Control

Ownership: The Walt Disney Co..

TV Stations:

California: KFSN-DT Fresno; KFSN-TV Fresno; KABC-DT Los Angeles; KABC-TV Los Angeles; KGO-DT San Francisco; KGO-TV San Francisco.

Illinois: WLS-DT Chicago; WLS-TV Chicago.

Michigan: WJRT-DT Flint; WJRT-TV Flint.

New York: WABC-DT New York; WABC-TV New York.

North Carolina: WTVD Durham; WTVD-DT Durham.

Ohio: WTVG Toledo; WTVG-DT Toledo.

Pennsylvania: WPVI-DT Philadelphia; WPVI-TV Philadelphia.

Texas: KTRK-DT Houston; KTRK-TV Houston.

Other Holdings:

Book publishing: Hyperion Books; Chilton Book Publishing

Data service: 10% of Netpliance Inc.; Go.com Magazine: Family PC, Women's Wear Daily, W, Institutional Investor & Multi-Channel News

Motion picture holdings: Miramax

Multimedia: Disney On-Line & Disney Interactive Group

Music publishing: Walt Disney Records & Hollywood Records

Production: Buena Vista Television Group, ESPN SUR

Professional sports team: The Mighty Ducks of Anaheim, professional hockey team & the Anaheim Angels, professional baseball team.

Publishing: Fairchild Publication Inc.; ABC Inc. publishing operations & Disney Publishing

Radio Network: ABC Radio Networks

Retail operation: The Disney Store & The ESPN Store

Satellite programming: Disney Channel; 80% of ESPN, ESPN2 & ESPNNews; 79.2% of E! Networks (through partnership with Comcast Cable Communications Inc.); 37.5% of both A & E and the History Channel; 50% of Lifetime Television

Theater: Stage plays

Theme Parks: Disney World & Disney Land. International Parks: Tokyo, Amsterdam & Paris.

Video production: Disney Home Video.

DISPATCH BROADCAST GROUP

Box 1010
 Columbus, OH 43216
 Phone: 614-460-3700
 Fax: 614-460-2812

Officers:

Michael J. Fiorile, President & Chief Executive Officer

Thomas S. Stewart, Vice President & General Manager

Marvin Born, Vice President, Engineering

Gerald E. Cary, Chief Financial Officer

Ownership: Dispatch Printing Co..

Represented (legal): Sidley & Austin.

TV Stations:

Indiana: WTHR Indianapolis; WTHR-DT Indianapolis.

Ohio: WBNS-DT Columbus; WBNS-TV Columbus.

LPTV Stations:

Indiana: WALV-CA Indianapolis.

Newspapers:

Ohio: Columbus Dispatch

Other Holdings:

Radio.

DIVERSIFIED COMMUNICATIONS

121 Free St.
 Portland, ME 04101
 Phones: 207-842-5400; 207-842-5500
 Fax: 207-842-5405

Officers:

Horace A. Hildreth, Chairman

David H. Lowell, President, Chief Executive Officer & Secretary

Michael T. Young, Vice President

Carolyn Catin Barrett, Vice President

William L. Huggins, Vice President

Paul G. Clancy, Treasurer & Chief Financial Officer

Ownership: Josephine H. Detmer, 35%; Horace A. Hildreth Jr., 18.9%; Alison Hildreth, 8.9%.

Represented (legal): Irwin, Campbell & Tannenwald PC.

TV Station Owners

TV Stations:
Florida: WCJB-DT Gainesville; WCJB-TV Gainesville.
Maine: WABI-DT Bangor; WABI-TV Bangor.
Other Holdings:
Magazine: Diversified Publications (National Fisherman, Seafood Business, Work Boat)
TV Translator.

DOMINION BROADCASTING INC.

215 Melody Lane
Toledo, OH 43615
Phone: 419-473-7283
Officers:
Larry Whatley, President
Ronald L. Mighell, Vice President
Jerry Toth, Secretary-Treasurer
Ownership: Larry Whatley; Ronald L. Mighell; Jamey Schmitz, 33.33%.
TV Stations:
Ohio: WLMB Toledo; WLMB-DT Toledo.

DRAPER HOLDINGS BUSINESS TRUST

1729 N. Salisbury Blvd.
Box 2057
Salisbury, MD 21801
Phone: 410-749-1111
Fax: 410-749-6098
Officers:
Thomas H. Draper, Chairman, President, Chief Executive & Operating Officer
Laura K. Baker, Vice President, Finance, Treasurer & Chief Financial Officer
Rick Jordan, Vice President, Technical Services
Deborah C. Eufemia, Secretary
Bobby Beach, Assistant Secretary & Assistant Treasurer
Ownership: Thomas H. Draper, 66.2%; Bobby O. Beach, 33.8%.
Represented (legal): Covington & Burling.
TV Stations:
Maryland: WBOC-DT Salisbury; WBOC-TV Salisbury.

DREWRY COMMUNICATIONS

811 S.W. D Ave.
Lawton, OK 73501
Phones: 580-355-7000; 580-353-2250
Fax: 580-355-7531
E-mail: shirleywyant@hotmail.com
Web site: http://www.icisp.com
Officers:
Robert H. Drewry, Vice President
Larry Patton, Vice President
Ownership: Drewry Family, controlling interest.
Cable Systems:
OKLAHOMA: LAWTON.
TV Stations:
Oklahoma: KSWO-DT Lawton; KSWO-TV Lawton.
Texas: KFDA-DT Amarillo; KFDA-TV Amarillo; KWAB-DT Big Spring; KWAB-TV Big Spring; KWES-DT Odessa; KWES-TV Odessa; KOXV Waco; KOXV-DT Waco.
LPTV Stations:
Oklahoma: KKTU-LP Altus.
Other Holdings:
Radio.

DUHAMEL BROADCASTING ENTERPRISES

Box 1760
Rapid City, SD 57709-1760
Phone: 605-342-2000
Fax: 605-342-7305
Officers:
William F. Duhamel Sr., President & Chief Executive Officer

Dr. Peter A. Duhamel, Vice President
Monte Loos, Chief Operating Officer
Susan Hastings, Chief Financial Officer
Ownership: William F. Duhamel Sr., 63%; Dr. Peter A. Duhamel, 37%.

Represented (legal): Pillsbury Winthrop Shaw Pittman LLP.

TV Stations:
Nebraska: KDUH-DT Scottsbluff; KDUH-TV Scottsbluff.
South Dakota: KHSD-DT Lead; KHSD-TV Lead; KOTA-DT Rapid City; KOTA-TV Rapid City.
Wyoming: KSGW-DT Sheridan; KSGW-TV Sheridan.
LPTV Stations:
Wyoming: K06JM Gillette.
Other Holdings:
Radio, TV Translator.

EAGLE CREEK BROADCASTING LLC

2111 University Park Dr.
Suite 650
Okemos, MI 48864
Phone: 517-347-4141
Officers:
Brian W. Brady, President & Chief Executive Officer
Fred L. Levy, Secretary
William R. Quarles, Treasurer
Imanta Bergmanis, Assistant Secretary
Catherine B. Gardner, Assistant Secretary
Ownership: Alta Communications VIII LP, 86.21% equity member; ACVIII LP ownership; Alta Communications VIII Managers LLC, Gen. Partner. votes; ACVIII MLLC ownership; Brian W. McNeill, Managing Member, 50% votes, 25% equity; Timothy L. Dibble, Managing Member, 50% votes, 25% equity; William P. Egan, 7.5% equity; William P. Egan 1998 Trust, 7.5% equity; Estate of David Retik, 7.5% equity; Robert Emmert, 6.25% equity; B. Lane McDonald, 6.25% equity; Phil Thompson, 6.25% equity; Eileen McCarthy, 5% equity.
Represented (legal): Leventhal, Senter & Lerman PLLC.
TV Stations:
Texas: KZTV Corpus Christi; KZTV-DT Corpus Christi; KVTU Laredo; KVTU-DT Laredo.

EASTERN TELEVISION CORP.

via Roxville, Ramos EE-22
Bayamon, PR 00960
Phone: 787-251-7956
Officers:
Consuelo Morales Rivera, President
Vanessa Torres Padilla, Vice President & Treasurer
Rolando David Torres Padilla, Secretary
Ownership: Consuelo Morales Rivera, 33.3%; Vanessa Torres Padilla, 33.3%; Rolando D Torres Padilla, 33.3%.
TV Stations:
Puerto Rico: WRUA Fajardo.

EBEZEZER BROADCASTING GROUP INC.

Aptdo 21065
San Juan, PR 00928
Phone: 787-937-4800
Officers:
Rev. Marcos Rivera Cordova, President
Jose Iva Padilla, Vice President
Lizette Portalatin Amador, Secretary
Rev. Cesar A. Perez Corales, Treasurer
Ownership: Lizette Portalatin Amador; Rev. Cesar A. Perez Corales; Rev. Marcos Rivera Cordova; Rev. Moises Flores; Omar Alicea Morales; Jose Iva Padilla; Victor Aldarondo Ruiz; Rev. Ismael Velazquez, board members, 12.5% votes each.

TV Stations:
Puerto Rico: WIDP Guayama; WIDP-DT Guayama.

ELLIS COMMUNICATIONS GROUP LLC

685 1th St.
Atlanta, GA 30318
Phone: 678-904-0516
Ownership: Bert Ellis, 33.3% votes, 1.33% assets; Kelso KDOC Holdco LLC, 66.7% votes, 40.61% assets; KEP VI LLC, 10.06% assets; KKDOCHLLC & KEPVILLC ownership; Philip E. Barney; Frank K. Bynum Jr.; James J. Connors II; Michael B. Goldberg; Frank J. Lovero; George E. Matelich; Frank T. Nickell; Thomas R. Wall IV; David I. Wahrhaftig, Managing Members, 11.11% each.
Represented (legal): Goldberg, Godtes, Wiener & Wright.
TV Stations:
California: KDOC-DT Anaheim; KDOC-TV Anaheim.

EMMIS COMMUNICATIONS CORP.

40 Monument Circle
Suite 700
Indianapolis, IN 46204
Phone: 317-266-0100
Officers:
Jeffrey H. Smulyan, Chairman & Chief Executive Officer
Randall Bongarten, President, Emmis Television
Patrick Walsh, Chief Financial Officer
Ownership: Jeffrey H. Smulyan, 17% equity; 67% votes; remainder publicly held..
TV Stations:
Hawaii: KGMD-TV Hilo; KGMB Honolulu; KGMB-DT Honolulu; KGMV Walkuku.
Louisiana: WVUE New Orleans; WVUE-DT New Orleans.
Nebraska: KMTV Omaha; KMTV-DT Omaha.
LPTV Stations:
Florida: W04CN Cocoa Rockledge.
Hawaii: K69BZ Lihue; K57BI Waimea.
New Mexico: K08ES Red River; K11AW Roy.

ENCUENTRO CHRISTIAN NETWORK CORP.

Box 310
Bayamon, PR 00621
Phones: 787-799-3447; 787-797-6400
Fax: 787-797-2450
Officers:
Rafael Torres Papilla, Chairman
Rafael Torres Ortega, President
Mickey Linares Perez, Chief Operating Officer
Adalizi Gonzalez, Chief Financial Officer
Ownership: Ramon Luis Acevedo; Carmelo Orengo; R. Torre Ortega; Iris Padilla; Rafael Torres Padilla; Myriam Guzman Rodriguez, 11.1%.
Represented (legal): Mitchell, Fielstra & Assoc..
TV Stations:
Puerto Rico: WECN Naranjito.

ENTRAVISION COMMUNICATIONS CORP.

2425 Olympic Blvd.
Suite 6000 W
Santa Monica, CA 90404
Phone: 310-447-3870
Officers:
Walter F. Ulloa, Chairman & Chief Executive Officer
Philip C. Wilkinson, President & Chief Operating Officer
Paul A. Zevnik, Secretary

Ownership: Walter F. Ulloa, 10.5%; Philip C. Wilkinson, 10.5%; Paul A. Zevnik, 4.3%; Univision Communications Inc.; remainder publicly held. See also listings for Biltmore Broadcasting & Costa de Oro Television Inc.

Represented (legal): Thompson, Hine & Flory LLP.

TV Stations:
California: KVYE El Centro; KVYE-DT El Centro; KSMS-DT Monterey; KSMS-TV Monterey; KPMR Santa Barbara; KPMR-DT Santa Barbara.
Colorado: KCEC Denver; KCEC-DT Denver.
Connecticut: WUVN Hartford; WUVN-DT Hartford.
Florida: WVEN-DT Daytona Beach; WVEN-TV Daytona Beach; WVEA-DT Venice; WVEA-TV Venice.
Maryland: WJAL Hagerstown; WJAL-DT Hagerstown.
Massachusetts: WUNI-DT Worcester; WUNI Worcester.
Nevada: KINC Las Vegas; KINC-DT Las Vegas.
New Mexico: KLUZ-DT Albuquerque; KLUZ-TV Albuquerque.
Texas: KORO Corpus Christi; KORO-DT Corpus Christi; KINT-DT El Paso; KINT-TV El Paso; KTFN El Paso; KTFN-DT El Paso; KLDO-DT Laredo; KLDO-TV Laredo; KNVO McAllen; KNVO-DT McAllen; KUPB Midland.

LPTV Stations:
California: KEVC-CA Indio; KVER-CA Indio; K100G Lompoc; KVES-LP Palm Springs; K17GD Paso Robles; KDJT-CA Salinas; Monterey, etc.; KBNT-CA San Diego; KDTF-LP San Diego; KSZZ-LP San Diego; KTCD-LP San Diego; KTSB-LP Santa Barbara; KHAX-LP Vista.
Colorado: KDVT-LP Denver; K03EM Fort Collins; K54IK Fort Collins; KGH-B-CA Pueblo, etc..
Connecticut: WHTX-LP Hartford.
District of Columbia: WMDO-CA Washington.
Florida: W46DB Melbourne; WVCI-LP Orlando; WVEA-LP Tampa.
Nevada: KNKL-LP Laughlin; KWVB-LP Mesquite, etc.; KNCV-LP Reno; KNNV-LP Reno.
New Mexico: KFTA-LP Albuquerque.
Texas: KVTF-CA Brownsville; KTIZ-LP Harlingen; KFTN-CA La Feria; KETF-CA Laredo; KNEZ-LP Laredo; KBZO-LP Lubbock; KSFE-LP McAllen; KTFV-CA McAllen; KANG-CA San Angelo; KEUS-LP San Angelo.

Other Holdings:
Television holdings: Limited voting interest in licensees of XHAS-TV, San Diego, CA-Tijuana, Mexico & XUPN-TV, Tecate, Baja California, Mexico..

EQUITY BROADCASTING CORP.

One Shackelford Dr.
Suite 400
Little Rock, AR 72211
Phones: 501-219-2400; 501-221-0400
Fax: 501-221-1101
E-mail: lwitthrow@ebcorp.net
Officers:
Larry E. Morton, President
Glenn Charlesworth, Chief Financial Officer
Gregory W. Fess, Vice President
Max W. Hooper, Vice President
James Hearnberger, Vice President, Administration
Steven Soldingier, Vice President, Operations
Lori Withrow, Secretary
Emilia Chastain, Treasurer
Ownership: Henry G. Luken, 25.37%; Arkansas Media LLC, 39.13%; Univision Communications Inc., 8%; AMLLC ownership; Sandra G. Morton Life Trust, 41.67%; Mindy Roberts Hooper Life Trust, 33.33%; Judith Fess Life Trust, 25%. See listing for Univision Communications Inc.
Represented (legal): Irwin, Campbell & Tannenwald PC.
TV Stations:
Arizona: KFPD-DT Flagstaff.

Arkansas: KKYK-DT Camden; KPBI Eureka Springs; KWBM Harrison; KWBF Little Rock; KWBF-DT Little Rock.
 Florida: WBIF Marianna.
 Iowa: KWWF Waterloo.
 Michigan: WMQF Marquette.
 Montana: KMMF Missoula.
 Nevada: KEGS Goldfield.
 New York: WNYI Ithaca; WNGS Springville.
 Oregon: KPDU La Grande; KTVC Roseburg; KTVC-DT Roseburg.
 Texas: KEYU-DT Borger.
 Utah: KUTV Logan; KCBU-DT Price.
 Washington: KQUP Pullman.
 Wyoming: KDEV Cheyenne; KDEV-DT Cheyenne.

LPTV Stations:

Arkansas: KMHF-CA Bentonville; KEGW-LP Fayetteville; KFSS-CA Fayetteville; K33HE Fort Smith; K48FL Fort Smith; K58FB Fort Smith; KFDF-CA Fort Smith; KPBI-CA Fort Smith; KUFS-LP Fort Smith; KWFT-LP Fort Smith; KXUN-LP Fort Smith; KRBF-CA Hindsville; KTVV-LP Hot Springs; KHTE-LP Little Rock; KHUG-LP Little Rock; KKYK-CA Little Rock; KLRA-LP Little Rock; KWBK-LP Pine Bluff; KWBF-LP Sheridan; KKAFC-CA Siloam Springs; KJBW-CA Springdale; KBBL-CA Wailana.
 California: KIMG-LP Ventura.
 Colorado: KDEV-LP Aurora.
 Florida: WLZE-LP Fort Myers; WTLE-LP Fort Myers; WFPI-LP Fort Pierce; W39BZ Lake City; WUVF-CA Naples; WSLF-LP Port St. Lucie; W63DB Williston.
 Georgia: WDAH-CA Atlanta.
 Hawaii: KHHI-LP Honolulu.
 Idaho: KUNS-LP Boise; KQUP-LP Coeur d'Alene; KUNP-LP Pocatello.
 Michigan: WUDT-CA Detroit; WUHQ-LP Grand Rapids.
 Minnesota: WTMS-CA Minneapolis; WUMN-CA Minneapolis.
 Missouri: KNJE-LP Aurora; KUKC-LP Kansas City; KWBM-CA Springfield.
 Montana: KBTZ-LP Bozeman; KEXI-LP Kalispell; KMMF-LP Kalispell.
 Nevada: KEGS-LP Las Vegas; KNBX-CA Las Vegas; KELM-LP Reno; KRRI-LP Reno.
 New Hampshire: W17CI Claremont.
 New York: W49BI Plattsburgh.
 Oklahoma: KCHM-LP Oklahoma City; KWDW-LP Oklahoma City; KSJF-CA Poteau; KDKT-LP Sulphur; KUTU-CA Tulsa.
 Oregon: KPOU-LP Salem.
 Tennessee: WGAP-LP Nashville.
 Texas: K59HG Amarillo; KAMT-LP Amarillo; KEAT-LP Amarillo; KEYU-LP Amarillo; KWKO-LP Waco; KUWF-LP Wichita Falls.
 Utah: K45GX Salt Lake City; KUBX-LP Salt Lake City.
 Vermont: W54CV Barre; WBVT-CA Burlington; WGMU-CA Burlington; W19BR Monkton; W36CP Newport; W61CE Rutland; W52CD St. Albans.
 Washington: KUSE-LP Seattle.
 Wyoming: K69DD Bonduant; K56BT Jackson; K22CI Lander; K12IS Lusk; K55BL Sheridan, etc.; K13NZ Shoshoni; K35CV Shoshoni; K08AA Wyodak, etc..

ESTES BROADCASTING LLC

700 St. John St.
 Suite 301
 Lafayette, LA 70501
 Ownership: Dimension Enterprises Ltd.; DEL ownership.; Charles H. Chatelain.
 Represented (legal): Vinson & Eldred LLP.
 TV Stations:
 Texas: KCEB Longview.

ETC COMMUNICATIONS INC.

Box 850
 Sheffield, AL 35660-0850
 Phone: 256-381-2600

Fax: 888-817-9950
 E-mail: sneadki@bellsouth.net
 Ownership: Karen Sneed, Chief Exec. Officer.
 Represented (legal): Irwin, Campbell & Tannenwald PC.
 TV Stations:
 Alabama: WYLE Florence; WYLE-DT Florence.
 LPTV Stations:
 Georgia: W53CG Vidalia.
 Tennessee: WLLP-CA Lawrenceburg.

EVANGELISTIC ALASKA MISSIONARY FELLOWSHIP

Box 56359
 North Pole, AK 99705-1359
 Phone: 907-488-2216
 Fax: 907-488-5246
 Web site: <http://www.mosquitonet.com/~kjnp>
 Officers:
 Genevieve L. Nelson, Chief Executive Officer
 Yvonne L. Carriker, President
 Ownership: Non-profit corp.--North Pole, AK.
 Represented (legal): Fletcher, Heald & Hildreth PLC.
 TV Stations:
 Alaska: KJNP-DT North Pole; KJNP-TV North Pole.
 Other Holdings:
 Radio.

EVANS BROADCASTING OF CHICO LLC

12309 Mosswood Place
 Bradenton, FL 34202
 Phone: 941-751-9989
 Officers:
 William Guy Evans, President
 Janice Atkinson Evans, Secretary
 Ownership: William Guy Evans, 49%; Janice Atkinson Evans, 49%; Richard T Evans, 1%; Karen E Oldland, 1%.
 Represented (legal): Goldberg, Godles, Wiener & Wright.
 TV Stations:
 California: KNVN Chico; KNVN-DT Chico.
 Other Holdings:
 TV Translator.

EVENING POST PUBLISHING CO.

134 Columbus St.
 Charleston, SC 29403-4800
 Phone: 843-577-7111
 Officers:
 Peter Manigault, Chairman
 Ivan V. Anderson Jr., President & Chief Executive Officer
 Terrance F. Hurlley, Television Group President
 Travis O. Rockey, Executive Vice President & Chief Operating Officer
 Arthur M. Wilcox, Secretary
 James W. Martin, Treasurer & Chief Financial Officer
 Mary M. Gilbreth, Assistant Secretary

Branch Office: Cordillera Communications Inc.

11 E. Superior St.
 Suite 518
 Duluth, MN 55802
 Phone: 218-625-2260
 Fax: 218-625-2261
 Ownership: Peter Manigault, Principal.
 Represented (legal): Dow, Lohnes & Albertson PLLC.
 TV Stations:
 Arizona: KVOA Tucson; KVOA-DT Tucson.
 California: KSBY San Luis Obispo; KSBY-DT San Luis Obispo.
 Colorado: KOAA-TV Pueblo.
 Kentucky: WLEX-TV Lexington.
 Louisiana: KATC Lafayette; KATC-DT Lafayette.

Montana: KTVQ Billings; KTVQ-DT Billings; KBZK Bozeman; KBZK-DT Bozeman; KXLF-DT Butte; KXLF-TV Butte; KRTV Great Falls; KRTV-DT Great Falls; KPAX-DT Missoula; KPAX-TV Missoula.

Texas: KRIS-DT Corpus Christi; KRIS-TV Corpus Christi.

LPTV Stations:
 Arizona: K2FO Sierra Vista.
 California: K59CD Santa Barbara.
 Montana: K26DE Bozeman; K18AJ Kalispell.
 Newspapers:
 Argentina: Buenos Aires Herald
 North Carolina: Salisbury Post
 South Carolina: Aiken Standard; Charleston Post & Courier; The Kingstree News; The Moultrie News
 Texas: The Eagle, Bryan-College Station

Other Holdings:
 Features syndicator: Editor's Press Service Inc. (International)
 Service company: White Oak Forestry Corp. (timberland management).

ROBINSON O. EVERETT

301 W. Main St.
 Suite 300
 Durham, NC 27702
 Phone: 919-682-5691
 Fax: 919-682-5469
 Represented (legal): Koerner & Olander PC.
 TV Stations:
 California: KECY-DT El Centro; KECY-TV El Centro.
 LPTV Stations:
 California: KDFX-CA Indio/Palm Springs.

FRED EYCHANER

1645 W. Fullerton Ave.
 Chicago, IL 60614
 Phone: 773-975-4400
 TV Stations:
 Colorado: KUPN Sterling.
 Other Holdings:
 Radio.

FAITH BROADCASTING NETWORK INC.

Box 1010
 Marion, IL 62959-1010
 Phone: 618-997-9333
 Fax: 618-997-1859
 Officers:
 Garth W. Coonce, President
 Christina M. Coonce, Vice President
 Michael J. Daly, Secretary
 Shane Chaney, Chief Financial Officer
 Ownership: Non-profit organization--Marion, IL; Garth W. Coonce; Christina M. Coonce; Charles Payne; Victoria Clark; Julie Nolan, 20% votes, each.
 Represented (legal): American Center for Law & Justice.
 TV Stations:
 New York: WNYB Jamestown; WNYB-DT Jamestown.
 LPTV Stations:
 New York: WBNF-CA Buffalo.

FAMILY BROADCASTING GROUP INC.

Box 95188
 Oklahoma City, OK 73143
 Phone: 405-373-2511
 Officers:
 Brady M. Brus, President
 Brenda Deimund, Vice President
 Angela Brus, Secretary-Treasurer

Ownership: Angela Brus, 38.4%; Brady M. Brus, 22.8%; Brenda Deimund, 22.8%; SeekFirst Media Partners LLC, 16%; FFMP ownership.; Joseph W. Bowie, 30%; Melvin Bloomfield, 25%; Randy Thuman, 25%; Tracy Williams, 19%; Rollin Nash, 1%.
 Represented (legal): Booth Freret Imlay & Tepper PC.

TV Stations:
 Oklahoma: KSBI Oklahoma City; KSBI-DT Oklahoma City.

LPTV Stations:
 Kansas: KFVT-LP Wichita.
 Oklahoma: K35CU Ada; K17FB Ardmore; K45EJ Enid; K20HO Lawton; K51EK McAlester; K14LD Muskogee; KXDC-LP Oklahoma City; K54FZ Ponca City; K21DF Stillwater; K13XU Tulsa; K15DA Tulsa.
 Texas: K48HU Wichita Falls.

ANTHONY J. FANT

1495 Steiger Lake Lane
 Victoria, MN 55386

TV Stations:
 Minnesota: KRIL Chisholm.

54 BROADCASTING INC.

Box 684647
 Austin, TX 78788
 Phone: 512-478-5400
 Officers:
 Mark Goldberg, President & Treasurer
 Ronnel Hector Oliveira, Vice President
 Mark Cohen, Secretary

Ownership: L S Communications Ltd., Gen. Partner, 69%; Mark Goldberg, 19%; Ronnel H. Oliveira, 8%; LSCL ownership.; L S Broadcasting Inc., Gen. Partner; Ackerman Communications Inc., Ltd. Partner; LSBI & ACI ownership.; Frank Goldberg, 25%; Mark Goldberg, 25%; Richard Goldberg, 25%; Diane Levy, 25%.

Represented (legal): Thompson, Hine & Flory LLP.

TV Stations:
 Texas: KNVA Austin; KNVA-DT Austin.

GREGORY P. FILANDRINOS

940 W. Port Plaza
 Suite 210
 St. Louis, MO 63146
 Phone: 314-453-9696
 Represented (legal): Irwin, Campbell & Tannenwald PC.
 TV Stations:
 Pennsylvania: WATM-DT Altoona; WATM-TV Altoona.

FIREWEED COMMUNICATIONS LLC

3700 Woodland Dr.
 Suite 800
 Anchorage, AK 99517
 Phone: 907-248-5937
 Fax: 907-339-3889
 E-mail: memo@kyes.com
 Web site: <http://www.kyes.com>
 Officers:
 Jeremy Lansman, President
 Carol Schatz, Chief Executive Officer
 Ownership: Jeremy Lansman, 54.75%; Carol Schatz, 45.25%.

TV Stations:
 Alaska: KYES Anchorage; KYES-DT Anchorage.
 LPTV Stations:
 Alaska: KYEX-LP Anchorage; KZND-LP Anchorage; K09XO Homer; K06MF Kenai, etc.; K120W Palmer.

Other Holdings:
 TV Translator.

TV Station Owners

FIRST NATIONAL BROADCASTING CORP.

7075 Salt Creek Hwy.
Casper, WY 82601
Phone: 307-577-5923

Officers:

Allen Gelbard, President
Edward H. Cohen, Vice Chairman
Frederic Bauer, Vice President

Ownership: Frederic Bauer, 26.98%; Edward H. Cohen, 26.98%; Allen Gelbard, 26.98%; William Capri Estate, 9.52%; Jay Zuckerman, 4.76%.

Represented (legal): Dow, Lohnes & Albertson PLLC.

TV Stations:

Wyoming: KFNR Rawlins; KFNE Riverton; KFNE-DT Riverton.

FISHER COMMUNICATIONS INC.

100 4th Ave. N
Suite 510
Seattle, WA 98109
Phone: 206-404-7000

Officers:

Phelps K. Fisher, Chairman
Colleen B. Brown, President & Chief Executive Officer

Robert C. Bateman, Executive Vice President & Chief Financial Officer

Judy Endejan, Senior Vice President, General Counsel & Secretary

Jodi A. Colligan, Vice President, Finance

Branch Office:

444 N. Capitol St. NW
Suite 601-A
Washington, DC 20001
Phone: 202-783-0322

Ownership: GAMCO Investors Inc., 17.2923%; Bank of America Corp., 9.7777%; Donald G. Graham Jr., 9.3263%; George F. Warren Jr., 7.4813%; Mary Elizabeth Warren, 7.4423%; Wendy Jean Wagner, 7.4334%; George D. Fisher, 6.7828%; Edward A. Gowey, 6.7414%; Reed, Conner & Birdwell LLC, 5.7283%; Robim J. Campbell Knepper, 5.3468%; William H. Gates III, 5.2409%; Donald G. Graham III, 5.1884%; William W. Warren Jr., 3.8083%; Phelps K. Fisher, 3.0109%; James W. Cannon, .0057%; Carol H. Fratt, .0057%.

Represented (legal): Pillsbury Winthrop Shaw Pittman LLP.

TV Stations:

Idaho: KBCI-DT Boise; KBCI-TV Boise; KIDK Idaho Falls; KIDK-IDT Idaho Falls; KLEW-DT Lewiston; KLEW-TV Lewiston.

Oregon: KCBY-DT Coos Bay; KCBY-TV Coos Bay; KVAL-DT Eugene; KVAL-TV Eugene; KATU Portland; KATU-DT Portland; KPIC Roseburg; KPIC-DT Roseburg.

Washington: KEPR-DT Pasco; KEPR-TV Pasco; KOMO-DT Seattle; KOMO-TV Seattle; KIMA-DT Yakima; KIMA-TV Yakima.

LPTV Stations:

Oregon: K02AU Glide.

Other Holdings:

TV Translator.

FLINN BROADCASTING CORP.

188 S. Bellevue
No. 222
Memphis, TN 38104
Phone: 901-375-9324

Officers:

George S. Flinn Jr., President & Treasurer
Mark Hopper, Chief Operating Officer

Branch Offices:

4124 Baldwin Square
Memphis, TN 38117
Phone: 901-324-0861

483 S. Highland
Memphis, TN 38111
Phone: 901-458-8255

Ownership: George S. Flinn Jr. Flinn is also member of governing board of Kaleidoscope Foundation Memphis & Broadcasting for the Challenged Inc., TV applicants.

Represented (legal): Stephen C. Simpson.

TV Stations:

Alabama: WBIH Selma.

Louisiana: WPXL New Orleans; WPXL-DT New Orleans.

Tennessee: WPXX-DT Memphis; WPXX-TV Memphis.

LPTV Stations:

Tennessee: W57CG Memphis.

Other Holdings:

Radio.

FORT MYERS BROADCASTING CO.

2824 Palm Beach Blvd.
Fort Myers, FL 33916
Phone: 941-334-1111

Fax: 941-334-0744

Officers:

Brian A. McBride, President & Treasurer

Gary W. Gardner, Vice President

Gerald McBride, Vice President & Secretary

Ownership: Brian A. McBride, 29.77%; Maureen McBride, 24.44%; Kathleen McBride Plum, 24.44%; Gerald McBride, 6.67%; Thomas McBride, 6.67%; Edward McBride, 6.67%; Rita McBride, 1.33%.

Represented (legal): Leibowitz & Associates PA.

TV Stations:

Florida: WINK-DT Fort Myers; WINK-TV Fort Myers.

Other Holdings:

Radio.

FORUM COMMUNICATIONS CO.

Box 2020
Fargo, ND 58103
Phone: 701-235-7311

Officers:

William C. Marcil, President & Chief Executive Officer

Lloyd Case, Vice President & Chief Operating Officer

Charles Bohnet, Vice President

Jane B. Marcil, Secretary-Treasurer

Ownership: Jane B. Marcil; William C. Marcil.

Represented (legal): Wiley, Rein & Fielding.

TV Stations:

North Dakota: KBYM Bismarck; KBYM-DT Bismarck; WDAZ-DT Devils Lake; WDAZ-TV Devils Lake; WDAY-DT Fargo; WDAY-TV Fargo; KMCY Minot.

Newspapers:

Minnesota: Worthington Globe; West Central Daily Tribune, Willmar; Wadena Pioneer Journal (weekly); Red Wing Eagle; Park Rapids Enterprise (weekly); Morris Sun; Hastings Star; Hancock Review; Echo/Press, Alexandria (bi-weekly); Detroit Lakes Tribune (weekly);

North Dakota: Jamestown Sun; The Forum, Fargo; Dickinson Press

South Dakota: The Daily Republic, Mitchell

Other Holdings:

Radio.

FOX TELEVISION HOLDINGS INC.

1999 S. Bundy Dr.
Los Angeles, CA 90025-5235
Phone: 310-584-2000

Officers:

Mitchell Stern, Chairman & Chief Executive Officer

Dennis Swanson, President Station Operations

Jim Burke, President, Sales

Dick Slenker, Executive Vice President, Engineering & Operations

Jean Fuentes, Senior Vice President, Human Resources

Gerry Friedman, Senior Vice President, Legal Affairs

Kathy Maloney, Senior Vice President, Controller
Alec Pettersen, Senior Vice President, Information Systems & Facilities

Betsy Swanson, Senior Vice President, Finance

Sharri Berg, Senior Vice President, News Operations

Lori Terwell, Vice President, Advertising & Promotion

Molly Pauker, Vice President, Corporate & Legal FCC

Frank Cicha, Vice President, Programming

Leslie Lyndon, Vice President, Advertising & Promotion

Branch Offices:

5151 Wisconsin Ave. NW

Washington, DC 20016

Phone: 202-244-5151

205 E. 67th St.

New York, NY 10021

Phone: 212-452-5555

Ownership: K. Rupert Murdoch, 76% voting; Fox Entertainment Group Inc., 24% voting%; FEG ownership: News America Inc., 85.32% voting; public shareholders, 14.68% voting. Murdoch has multiple media holdings in U.S. & abroad, including newspapers New York Post & The (London) Times, plus News America Publishing Inc. Fox Inc. owns Fox Broadcasting Co. & Twentieth Century-Fox Film Corp.

TV Stations:

Alabama: WBRC Birmingham; WBRC-DT Birmingham.

Arizona: KSAZ-DT Phoenix; KSAZ-TV Phoenix; KUTP Phoenix; KUTP-DT Phoenix.

California: KCOP-DT Los Angeles; KCOP-TV Los Angeles; KTTV Los Angeles; KTTV-DT Los Angeles.

Colorado: KDVR Denver; KDVR-DT Denver; KFCT Fort Collins; KFCT-DT Fort Collins.

District of Columbia: WDCA Washington; WDCA-DT Washington; WTTG Washington; WTTG-DT Washington.

Florida: WOGX Ocala; WOGX-DT Ocala; WOFL Orlando; WOFL-DT Orlando; WRBW Orlando; WRBW-DT Orlando; WTVT Tampa; WTVT-DT Tampa.

Georgia: WAGA Atlanta; WAGA-DT Atlanta.

Illinois: WFLD Chicago; WFLD-DT Chicago.

Indiana: WPWR-DT Gary; WPWR-TV Gary.

Maryland: WUTB Baltimore; WUTB-DT Baltimore.

Massachusetts: WFXT Boston; WFXT-DT Boston.

Michigan: WJBK Detroit; WJBK-DT Detroit.

Minnesota: KFTC Bemidji; KMSP-DT Minneapolis; KMSP-TV Minneapolis; WFTC Minneapolis; WFTC-TV Minneapolis.

Missouri: WDAF-DT Kansas City; WDAF-TV Kansas City; KTVI St. Louis; KTVI-DT St. Louis.

New Jersey: WWOR-DT Secaucus; WWOR-TV Secaucus.

New York: WNYW New York; WNYW-DT New York.

North Carolina: WGHP High Point; WGHP-DT High Point.

Ohio: WJW Cleveland; WJW-DT Cleveland.

Pennsylvania: WTXF-DT Philadelphia; WTXF-TV Philadelphia.

Tennessee: WHBQ-DT Memphis; WHBQ-TV Memphis.

Texas: KTBC Austin; KTBC-DT Austin; KDFI Dallas; KDFI-DT Dallas; KDFW Dallas; KDFW-DT Dallas; KRIV Houston; KRIV-DT Houston; KTXH Houston; KTXH-DT Houston.

Utah: KSTU Salt Lake City; KSTU-DT Salt Lake City.

Wisconsin: WITI Milwaukee; WITI-DT Milwaukee.

LPTV Stations:

Alabama: W29AO Anniston; W15AP Gadsden.

Arizona: K16BP Cottonwood; K39FC East Flagstaff; K28CW Flagstaff; K48GI Flagstaff; K14HG Kingman; K15CR Lake Havasu City; K55BW Madera Peak; K36AE Phoenix; K04AI Prescott; K14HC Prescott; K43IE Williams; K09JZ Winslow.

Colorado: K54DK Boulder.

Minnesota: K48IF Brainerd; K27CW Rochester.

Utah: KKRK-LP St. George; K55GF Wendover.

Other Holdings:

Television holdings: Equity interest in Davis Television Inc., see listing.

FRANKLIN MEDIA INC.

Box 18126
Pensacola, FL 32523
Phone: 850-433-1766

Officers:

John L. Franklin, President

Delores A. Franklin, Secretary

TV Stations:

Florida: WPAN Fort Walton Beach; WPAN-DT Fort Walton Beach.

LPTV Stations:

Alabama: W50CF Mobile.

FREEDOM COMMUNICATIONS HOLDINGS INC.

17666 Fitch
Irvine, CA 92614
Phone: 949-253-2313
Fax: 949-253-2349

Officers:

Alan J. Bell, President, Broadcast Division

Doreen Wade, Vice President, Broadcast Division, Vice President & General Manager, WPEC-TV

Ownership: Publicly held; Blackstone/Providence Merger Corp., 18.8%-49.9% votes%.

Represented (legal): Latham & Watkins.

TV Stations:

Florida: WPEC West Palm Beach; WPEC-DT West Palm Beach.

Massachusetts: WLNE-DT New Bedford; WLNE-TV New Bedford.

Michigan: WWMT Kalamazoo; WWMT-DT Kalamazoo; WLAJ Lansing; WLAJ-DT Lansing.

New York: WRGB Schenectady; WRGB-DT Schenectady.

Oregon: KTVL Medford; KTVL-DT Medford.

Tennessee: WTVC Chattanooga; WTVC-DT Chattanooga.

Texas: KFDM-DT Beaumont; KFDM-TV Beaumont.

LPTV Stations:

California: K60AR Atturas; K02CN Dunsuir, etc.; K06KA Fort Jones, etc.; K06GP Yreka; K53DY Yreka.

Oregon: K02EK Applegate Valley; K04EO Ashland, etc.; K10LR Brookings; K04JQ Butte Falls; K60BJ Carpinterville; K24BV Cave Junction; K02DV Cave Junction, etc.; K48BS Glendale, etc.; K04JZ Gold Hill; K54DM Grants Pass; K40BL Hugo & Merlin; K02IC Jacksonville; K07PU Klamath Falls, etc.; K12IH Lakeview; K60BH Midland, etc.; K16CU Phoenix & Talent; K03BZ Rogue River; K04JP Williams.

Newspapers:

Arizona: The Yuma Daily Sun

California: Desert Dispatch (Barstow); Appeal Democrat (Marysville); Porterville Recorder; Daily Press (Victorville)

Florida: Northwest Florida Daily News (Ft. Walton Beach); The News Herald (Panama City); The Walton Sun (Santa Rosa)

Illinois: Jacksonville Journal-Courier; The Telegraph (Alton)

Indiana: The Tribune (Seymour)

Missouri: The Sedalia Democrat

New Mexico: Clovis News Journal; Portales News-Tribune; Quay County Sun (Tucumcari)
 North Carolina: The Free Press (Kinston); Times-News (Burlington); The Gaston Gazette (Gastonia); The Havelock News; Hesperia Star; The Hickory News; Sun Journal (New Bern); The Shelby Star; Jones Post (Trernton); The Daily News (Jacksonville) The Globe, The Shopper, The Rotovue, MAX magazine (weekly newspapers)

Ohio: The Lima News

Texas: Odessa American; The Mid-Valley Town Crier (Weslaco); The Monitor (McAllen); Valley Morning Star (Harlingen); Brownsville Herald

Other Holdings:

Magazine: Small Business Computing; Clinical Geriatrics; CRM Magazine; Field Force Automation; Home HealthCare Consultant; The Journal of Gender Specific Medicine; Latin Trade; MODE Magazine; Revista Latin Trade; The Annals of Long-Term Care.

FREE STATE COMMUNICATIONS

LLC

609 New Hampshire
 Lawrence, KS 66044

Phone: 317-362-4678

E-mail: rrogala@sunflowerbroadband.com

Officer:

Patrick Knorr, Manager

Ownership: Orbiter LLC, 100%; DLLC ownership.; The World Company, votes, 94% assets; TWC ownership.; The Dolph C. Simons Jr. GST Trust, 48.6% votes, 3.4% assets; The Marie Simons GST Trust, 30.1% votes, 2.1% assets; The Dolph C. Simons Jr. GST Trust of 2004, 21.4% votes, 1.5% assets.

Represented (legal): Cinnamon Mueller.

TV Stations:

Kansas: KTKA-DT Topeka; KTKA-TV Topeka.

LPTV Stations:

Kansas: K39BR Junction City.

GALLOWAY/ELMORE HOLDINGS

LLC

Suite 300
 700 Saint John St.
 Lafayette, LA 70501

Phone: 337-237-1142

Officers:

Thomas R. Galloway Sr., Chairman

D. Wayne Elmore, Vice Chairman

Ownership: Thomas R. Galloway Sr., 100% votes, 50% assets; D. Wayne Elmore.

Represented (legal): Fletcher, Heald & Hildreth PLC.

TV Stations:

Mississippi: WDBD Jackson; WDBD-DT Jackson.

SHELOON GALLOWAY

700 St. Johns St.

Suite 300
 Lafayette, LA 70501

Phone: 337-237-9965

Represented (legal): Goldberg, Godles, Wiener & Wright.

TV Stations:

Mississippi: WUFV Vicksburg.

Other Holdings:

TV Holdings: Mississippi Television LLC & White Knight Holdings Inc., see listings..

GANNETT CO. INC.

7950 Jones Bridge Dr.

McLean, VA 22107

Phone: 703-854-6899

Officers:

Craig A. Dubow, Chairman, President & Chief Executive Officer

Garcia C. Martore, Executive Vice President & Chief Financial Officer

Kurt Wimmer, Senior Vice President & General Counsel

Christopher W. Baldwin, Vice President, Taxes

Jose A. Berrios, Vice President, Leadership Development & Diversity

Tara J. Connell, Vice President, Corp. Communications

Daniel S. Ehrman Jr., Vice President, Planning & Development

George R. Gavagan, Vice President & Controller

Michael A. Hart, Vice President & Treasurer

Roxanne V. Horning, Vice President, Human Resources

Todd A. Mayman, Vice President, Associate General Counsel & Secretary

Wendell J. Van Lare, Vice President, Senior Labor Counsel

Barbara W. Wall, Vice President, Associate General Counsel

Ownership: Publicly held..

Represented (legal): Wiley, Rein & Fielding.

TV Stations:

Arizona: KNAZ-DT Flagstaff; KNAZ-TV Flagstaff; KPNX Mesa; KPNX-DT Mesa.

Arkansas: KTHV Little Rock; KTHV-DT Little Rock.

California: KXTV Sacramento; KXTV-DT Sacramento.

Colorado: KTVD Denver; KTVD-DT Denver; KUSA-DT Denver; KUSA-TV Denver.

District of Columbia: WUSA Washington; WUSA-DT Washington.

Florida: WTLV Jacksonville; WTLV-DT Jacksonville; WJXX Orange Park; WJXX-DT Orange Park; WTSP St. Petersburg; WTSP-DT St. Petersburg.

Georgia: WATL Atlanta; WATL-DT Atlanta; WXIA-DT Atlanta; WXIA-TV Atlanta; WMAZ-DT Macon; WMAZ-TV Macon.

Maine: WLBS Bangor; WLBS-DT Bangor; WCSH Portland; WCSH-DT Portland.

Michigan: WZZM-DT Grand Rapids; WZZM-TV Grand Rapids.

Minnesota: KARE Minneapolis; KARE-DT Minneapolis.

Missouri: KSDK St. Louis; KSDK-DT St. Louis.

New York: WGRZ-DT Buffalo; WGRZ-TV Buffalo.

North Carolina: WFMY-DT Greensboro; WFMY-TV Greensboro.

Ohio: WKYC-DT Cleveland; WKYC-TV Cleveland.

South Carolina: WLTX Columbia; WLTX-DT Columbia.

Tennessee: WBIR-DT Knoxville; WBIR-TV Knoxville.

LPTV Stations:

Arizona: K61FB Globe & Miami; KPSN-LP Payson; K06AE Prescott.

Arkansas: K13HP Hot Springs, etc..

Colorado: K47IH Boulder; K08HL Fall River, etc.; K35EQ Fort Collins; K05HE Glenwood Springs; K13QZ Grand Valley; K44GT Idaho Springs; K05GY New Castle, etc.; K26FK Rulison; K47AC Silt & Four Mile Creek.

Maine: W57AQ Calais; WGCI-LP Skowhegan.

Newspapers:

Alabama: The Alabama Journal & Montgomery Advertiser Inc.

Arizona: Tucson Citizen

Arkansas: Baxter Bulletin (Mountain Home)

California: Salinas Californian; Visalia Times-Delta; San Bernardino County Sun; Palm Springs Desert Sun; Marin Independent Journal; Tulare Advance-Register

Colorado: Fort Collins Coloradoan

Connecticut: Norwich Bulletin

Delaware: Wilmington News Journal

Florida: Brevard County/Florida Today; Fort Myers News-Press; Pensacola News Journal

Georgia: Moultrie Observer; The Times (Gainesville)

Guam: Agana Pacific Daily News

Hawaii: Honolulu Advertiser

Idaho: The Idaho Statesman (Boise)

Illinois: Danville Commercial News; Rockford Register Star

Indiana: Lafayette Journal and Courier; Marion Chronicle-Tribune; Richmond Palladium-Item

Iowa: The Des Moines Register; Iowa City Press-Citizen

Kentucky: Louisville Courier-Journal

Louisiana: Monroe News-Star; The Times (Shreveport)

Michigan: Battle Creek Enquirer; Port Huron Times Herald; Detroit News; Lansing State Journal

Minnesota: St. Cloud Times

Mississippi: Hattiesburg American; Jackson Clarion-Ledger

Missouri: Springfield News-Leader

Montana: Great Falls Tribune

National: non-daily publications in Arizona, Arkansas, California, Colorado, Florida, Georgia, Illinois, Indiana, Iowa, Kentucky, Michigan, Minnesota, Mississippi, Missouri, New Jersey, New York, Ohio, Oklahoma, Oregon, Pennsylvania, Vermont, Virginia, Washington, West Virginia & Wisconsin;

USA Weekend, a weekly magazine; USA Today Baseball Weekly.; USA Today

Nevada: The Reno Gazette-Journal

New Jersey: Bridgewater Courier-News; Camden Courier-Post; Vineland Daily Journal

New York: Elmira Star-Gazette; Ithaca Journal; Poughkeepsie Journal; The Herald Statesman (Yonkers); The Reporter Dispatch (White Plains); The Observer-Dispatch (Utica); The Daily News (Tarrytown); Democrat and Chronicle/Times Union (Rochester); Port Chester Daily Item; Peekskill Star; Ossining Citizen Register; West Nyack-Rockland Journal-News; The Standard Star (New Rochelle); The Daily Argus (Mount Vernon); The Daily Times (Mamaroneck); Press and Sun-Bulletin (Binghamton); The Saratogian (Saratoga Springs)

North Carolina: Asheville Citizen Times

Ohio: Pomeroy Daily Sentinel; Gallipolis Daily Tribune; Port Clinton News-Herald; Marietta Times; Cincinnati Enquirer; Chillicothe Gazette; Sunday Times-Sentinel; Fremont News-Messenger

Oklahoma: Muskogee Daily Phoenix & Times-Democrat

Oregon: Statesman-Journal (Salem)

Pennsylvania: Chambersburg Public Opinion; The Reporter (Lansdale); North Hills News Record; Valley News Dispatch (Tarentum)

South Carolina: Greenville News & Piedmont

South Dakota: Sioux Falls Argus-Leader

Tennessee: Nashville Tennessean; Clarksville Leaf Chronicle; Jackson Sun

Texas: El Paso Times

Vermont: The Burlington Free Press

Virgin Islands: Virgin Islands Daily News (St. Thomas)

Virginia: Staunton Daily News-Leader; Staunton News-Leader

Washington: Bellingham Herald; The Olympian

West Virginia: Huntington Herald-Dispatch; Point Pleasant Register

Wisconsin: Green Bay Press-Gazette; Wausau Daily Herald

Other Holdings:

Radio.

GARDEN STATE COMMUNICATIONS

400 W. Horter St.

Suite 503
 Philadelphia, PA 19119

Phone: 215-848-5815

Fax: 215-848-9471

Ownership: Gloria P. Easton, Gen. Partner, 51%; Dr. Robert J. Rutman, Ltd. Partner, 10%; Dr. Helen O. Dickens, Ltd. Partner, 10%; Harry Rivkin, Ltd. Partner, 10%.

TV Stations:

New Jersey: WWSI Atlantic City; WWSI-DT Atlantic City.

THE GAZETTE CO.

Box 816

Cedar Rapids, IA 52401

Phone: 319-398-8422

Fax: 319-398-8378

Officers:

Joe Hladky III, President

Ken Slaughter, Chief Financial Officer

Ownership: Joseph F. Hladky III, Trustee of Employee Stock Ownership Trust; John L. Donnelly; Kenneth J. Slaughter, 38.5%; John M. Hladky, 6.55%; Elizabeth T. Barry, 6.1%; Alice T. Smith, 6.08%; Anne M. Cole Family Trust, 5.59%; Elsie H. Miller Trust, 5.19%; Joseph F. Hladky III, 4.06%; Martin L. Cole InterVivos Trust, 3.93%; Cynthia A. Thompson, 3.67%; Nancy L. Thompson, 3.67%; Joseph F. Hladky Jr. Estate, 3.28%; Melissa J. Sheppard, 3.02%; Kathleen M. Spillman, 3.02%; Jane M. Hladky, 2.56%; Robert C. Davis Jr., 1.69%.

Represented (legal): Wiley, Rein & Fielding.

TV Stations:

Iowa: KCRG-DT Cedar Rapids; KCRG-TV Cedar Rapids.

Newspapers:

Iowa: Cedar Rapids Gazette

Other Holdings:

Radio.

GEORGE S. FLINN JR.

188 S. Bellevue

Suite 222

Memphis, TN 38104

Phone: 901-726-8970

Represented (legal): Stephen C. Simpson.

TV Stations:

Florida: WFBD-DT Destin.

LPTV Stations:

Tennessee: W67CV Memphis.

GILMORE BROADCASTING CORP.

162 E. Michigan

Kalamazoo, MI 49007

Phone: 616-381-6744

Fax: 616-381-5326

Officers:

Mariette A. Lemieux, Chairman & Chief Executive Officer

Douglas A. Padgett, President & Chief Operating Officer

Christopher J. Shook, Executive Vice President

Fred F. Fielding, Executive Vice President & General Counsel

George H. Lennon III, Secretary

Ownership: James S. Gilmore Jr..

Represented (legal): Wiley, Rein & Fielding.

TV Stations:

Indiana: WEHT Evansville; WEHT-DT Evansville.

Other Holdings:

Program source: Jim Gilmore Productions, Evansville, IN.

GLENDIVE BROADCASTING CORP.

210 S. Douglas St.

Glendive, MT 59330

Phone: 406-365-3377

Fax: 406-365-3378

Officers:

Stephen A. Marks, President

Dan Frenzel, Vice President

Jerry Cook, Secretary

Ownership: Stephen A. Marks. Marks is 88.5% owner of Thunder Bay Broadcasting Corp., see listing.

Represented (legal): Fleischman & Walsh LLP.

TV Station Owners

TV Stations:
Montana: KXGN-TV Glendive; KYUS-TV Miles City.

Other Holdings:
Radio, TV Translator.

GLENWOOD COMMUNICATIONS CORP.

222 Commerce St.
Kingsport, TN 37660
Phone: 423-246-9578
Fax: 423-246-6261
E-mail: gdevault@hvbcgroup.com

Officers:
William M. Boyd, Chairman
George E. DeVault Jr., President
Joseph D. Fontana, Senior Vice President
Janet L. Bragg, Secretary
Bette Lawson, Treasurer

Ownership: William M. Boyd, 31.25%; George E. DeVault Jr., 0.84%; N. David Widener, Dir., 0.84%; Joseph D. Fontana, 0.42%; Walter P. Nelson, Dir., 0.33%; Hugh N. Boyd (Deceased) Trust, William M. Boyd & Thomas J. McGrath, Trustees, 37.09%; Ruth O'Day Ridder (Deceased) Trust, William M. Boyd, Trustee, 10.32%.

Represented (legal): Wiley, Rein & Fielding; Cordon & Kelly.

TV Stations:
Tennessee: WKPT-DT Kingsport; WKPT-TV Kingsport.

LPTV Stations:
Kentucky: WAPM-CA Lynch & Benham.
Tennessee: WAPG-CA Greeneville & Blackwater, VA; WAPK-CA Kingsport; WKPT-LP Kingsport; WOPI-CA Kingsport.

Virginia: WAPW-CA Abingdon; WKTP-LP Gate City, etc.; WAPV-LP Honaker; WKPH-LP Honaker; WMEV-LP Pennington Gap; WKPZ-LP Wytheville, etc..

Other Holdings:
Radio.

GLOBAL INFORMATION TECHNOLOGIES INC.

111 Congress Ave.
Suite 2530, One Congress Plaza
Austin, TX 78701
Phone: 512-482-8111

Represented (legal): Cole, Raywid & Braverman LLP.

TV Stations:
Texas: KCWX Fredericksburg.

GOCOM MEDIA OF ILLINOIS LLC

4 Man O War
Hilton Head Island, SC 29928
Phone: 843-842-5940

Officer:
Richard L. Gorman, President & Chief Executive Officer

Ownership: Robinson O. Everett, 79.17% votes; 61.96% assets; GOCOM Broadcasting Corp., 20.83% votes; 16.3% assets; GBC ownership; Richard L. Gorman, Pres. & Treas., 51%; Katherine R. Gorman, Secy., 49%.

Represented (legal): Fletcher, Heald & Hildreth PLC.

TV Stations:
Illinois: WRSP-DT Springfield; WRSP-TV Springfield; WCCU Urbana; WCCU-DT Urbana.

GOOD LIFE BROADCASTING INC.

653 W. Michigan St.
Orlando, FL 32805
Phone: 407-423-5200
Fax: 407-422-0120

Officers:

Gene Polino, Chairman
Ken Mikesell, President
TV Stations:
Florida: WTGL-TV Cocoa.
ETV Stations:
Florida: WLCB-DT Leesburg; WLCB-TV Leesburg.

GRANITE BROADCASTING CORP.

767 3rd Ave.
28th Floor
New York, NY 10017
Phone: 212-826-2530
Fax: 212-826-2858

Officers:
W. Don Cornwell, Chairman & Chief Executive Officer

John Deushane, Chief Operating Officer, Granite Station Group

Stuart J. Beck, President, Secretary & Treasurer
Ellen McClain, Senior Vice President & Chief Financial Officer

Lawrence Wills, Vice President
Bruce Harrison, Vice President & Director, Engineering

Branch Offices:
6110 Constitution Dr.
Fort Wayne, IN 46804
Phone: 219-436-6292
400 Northridge Rd.
Atlanta, GA 30350
Phone: 770-552-8366

1915 W. Sunshine St.
Springfield, MD 65807
Phone: 417-862-5559

Ownership: W. D. Cornwell, 55%; Stuart J. Beck, 45%.

Represented (legal): Akin, Gump, Strauss, Hauer & Feld LLP.

TV Stations:
California: KSEE Fresno; KSEE-DT Fresno; KBWB San Francisco; KBWB-DT San Francisco.

Illinois: WEEK-DT Peoria; WEEK-TV Peoria.
Indiana: WISE-DT Fort Wayne; WISE-TV Fort Wayne.

Michigan: WMYD Detroit; WMYD-DT Detroit.

Minnesota: KRIL Chisholm.
New York: WBNG-DT Binghamton; WBNG-TV Binghamton; WKBW-DT Buffalo; WKBW-TV Buffalo; WTVH Syracuse; WTVH-DT Syracuse.

Wisconsin: KBJR-DT Superior; KBJR-TV Superior.

LPTV Stations:
Minnesota: K65BJ Grand Marais.

Other Holdings:
Radio, TV Translator.

GRANT BROADCASTING STATIONS

915 Middle River Dr.
Suite 409
Fort Lauderdale, FL 33304
Phone: 954-568-2000
Fax: 954-568-2015

Officer:
Benjamin L. Klein, Chief Financial Officer
Ownership: Milton Grant, Pres. & Chief Exec. Officer, Principal.

Represented (legal): Wilkinson Barker Knauer LLP.

TV Stations:
Alabama: WZDX Huntsville; WZDX-DT Huntsville.
Iowa: KGCW-TV Burlington; KGCW-TV Burlington; KLJB-DT Davenport; KLJB-TV Davenport.

Virginia: WWCW Lynchburg; WWCW-DT Lynchburg; WFXR-DT Roanoke; WFXR-TV Roanoke.

Wisconsin: WELX Chippewa Falls; WEUX-DT Chippewa Falls; WLAX La Crosse; WLAX-DT La Crosse.

GRAY TELEVISION INC.

126 N. Washington St.
Albany, GA 31702-0048
Phones: 229-888-9390; 404-504-9828
Fax: 229-888-9374

Web site: <http://www.graycommunications.com>

Officers:
J. Mack Robinson, Chairman & Chief Executive Officer

Robert S. Prather Jr., President & Chief Operating Officer

James C. Ryan, Senior Vice President & Chief Financial Officer

Robert A. Beizer, Vice President, Law & Development

Jackson S. Cowart IV, Chief Accounting Officer, Assistant Secretary

Martha E. Gilbert, Assistant Vice President, Benefits

Vance F. Luke, Controller & Assistant Secretary

Ownership: Datasouth Computer Corp., 15.25%; Bull Run Corp., 10.86%; Robert S. Prather Jr., 2.86%; DCC ownership; Bull Run Corp.; BRC ownership; J. Mack Robinson, 16.67%; Samuel R. Shapiro, 10.9%; Robinson-Prather Partnership, 7.16%; James W. Busby, 5.72%; W. James Host, 3.16%.

Represented (legal): Venable, Baetjer, Howard & Civiletti LLP.

TV Stations:
Alabama: WTVY Dothan; WTVY-DT Dothan.
Colorado: KKTV Colorado Springs; KKTV-DT Colorado Springs; KKCO Grand Junction; KKCO-DT Grand Junction.

Florida: WJHG-DT Panama City; WJHG-TV Panama City.

Georgia: WRDW-DT Augusta; WRDW-TV Augusta; WCTV Thomasville; WCTV-DT Thomasville; WSWG Valdosta; WSWG-DT Valdosta.

Illinois: WIFR Freeport; WIFR-DT Freeport.
Indiana: WNDU-DT South Bend; WNDU-TV South Bend.

Kansas: KLBV Colby; KLBV-DT Colby; KUPK-DT Garden City; KUPK-TV Garden City; WIBW-DT Topeka; WIBW-TV Topeka; KAKE-DT Wichita; KAKE-TV Wichita.

Kentucky: WBKO Bowling Green; WBKO-DT Bowling Green; WYMT-DT Hazard; WYMT-TV Hazard; WKYT-DT Lexington; WKYT-TV Lexington.

Michigan: WILX-DT Onondaga; WILX-TV Onondaga.

Mississippi: WTOK-DT Meridian; WTOK-TV Meridian.

Nebraska: KGIN Grand Island; KGIN-DT Grand Island; KOLN Lincoln; KOLN-DT Lincoln; WQWT-DT Omaha; WQWT-TV Omaha.

Nevada: KOLO-DT Reno; KOLO-TV Reno.
North Carolina: WITN-DT Washington; WITN-TV Washington.

Tennessee: WVLT-DT Knoxville; WVLT-TV Knoxville.

Texas: KBTX-DT Bryan; KBTX-TV Bryan; KDI Sherman; KDI-DT Sherman; KWTX-DT Waco; KWTX-TV Waco.

Virginia: WCAV Charlottesville; WHSV-DT Harrisonburg; WHSV-TV Harrisonburg.

West Virginia: WSAZ-DT Huntington; WSAZ-TV Huntington; WTAP-DT Parkersburg; WTAP-TV Parkersburg.

Wisconsin: WEAU-DT Eau Claire; WEAU-TV Eau Claire; WMTV Madison; WMTV-DT Madison; WSAW-DT Wausau; WSAW-TV Wausau.

LPTV Stations:
Colorado: K10LI Canon City; K50EZ Montrose; K57CB Romeo, etc..

Kansas: K30GD Great Bend; K25CV Hays; K38GH Russell; K51GC Salina.

Nebraska: K55AF Cozad; K28GC Gothenburg; K53GC Neligh; K25GM Newport; K57CZ North Platte.

Nevada: K58AO Crystal Bay; K49CK Stead & Lawton.

Texas: K02EQ Paris.

Virginia: WAHU-CA Charlottesville; WVAW-LP Charlottesville.

West Virginia: W16CE Charleston.

Wisconsin: W57AR Sayner & Vilas County.

GREEN TV CORP.

2539 N. Hwy. 67
Box 348
Sedalia, CO 80135
Phone: 303-688-5162

E-mail: dmdsat@aol.com

Officers:
David M. Drucker, Chairman, President & Chief Executive Officer

Penny Drucker, Secretary-Treasurer
Ownership: David M. Drucker.

TV Stations:
Alaska: KDMD Anchorage; KDMD-DT Anchorage; KTNL-DT Sitka; KTNL-TV Sitka.

LPTV Stations:
Alaska: K41DP Anchorage; KDMD-LP Fairbanks.

Other Holdings:
Radio. For the Druckers' other interests, see Echonet Corp..

GRIFFIN ENTITIES LLC

3993 Howard Hughes Pkwy.
Suite 250
Las Vegas, NV 89109
Phone: 702-866-2200

Officers:
David F. Griffin, President
Steve Foerster, Vice President
Sue McMillon, Vice President & Secretary
Joyce Reed, Vice President
Ted W. Strickland, Vice President & Chief Financial Officer

Terry Alexander, Secretary
Garry Hills, Assistant Secretary

Ownership: Kelley Holdings Inc., 65.2%; Grefleet Inc., 34.8%; KHI ownership; David F. Griffin Trust #1, 69.39%; Grace Holly Griffin GST Exempt 2004 Family Trust, 15.22%; John Wilkinson Griffin GST Exempt 2004 Family Trust, 15.22%; GI ownership; John W. Griffin Irrevocable Children's Trust, 13.5%.

Represented (legal): Holland & Knight LLP.

TV Stations:
Oklahoma: KQTV Oklahoma City; KQTV-DT Oklahoma City.

Other Holdings:
TV Holdings: David & John Griffin are principals of Griffin Licensing LLC.

GRIFFIN LICENSING LLC

3993 Howard Hughes Pkwy.
Suite 250
Las Vegas, NV 89109
Phone: 702-866-2200

Officers:
David F. Griffin, President & General Manager
Steve Foerster, Vice President
Sue McMillon, Vice President & Assistant Secretary

Joyce Reed, Vice President
Ted W. Strickland, Vice President & Chief Financial Officer

Terry Alexander, Secretary
Garry Hills, Assistant Secretary

Ownership: David F. Griffin, Pres., 65.2%; John W. Griffin, 34.8%.

Represented (legal): Holland & Knight LLP.

TV Stations:
 Oklahoma: KQCW Muskogee; KOTV Tulsa;
 KOTV-DT Tulsa.
 Other Holdings:
 TV Holdings: Griffin Entities LLC David &
 John Griffin hold majority interest.

GUARDIAN VISION INTERNATIONAL INC.

3948 Townsair Way
 Suite 220
 Columbus, OH 43219-6096
 Phone: 614-416-6080
 Ownership: Frank Carl; Ben Nicola; Thomas
 F. Ruffolo; Richard Schlig, Board Members,
 25% each.
 Represented (legal): Koerner & Olender PC.
 TV Stations:
 Ohio: WSFJ-DT Newark; WSFJ-TV Newark.

HEARST-ARGYLE TELEVISION INC.

888 7th Ave.
 New York, NY 10106
 Phone: 212-887-6800
 Fax: 212-887-6875
 Officers:
 Victor F. Ganzl, Chairman
 David J. Barrett, President & Chief Executive
 Officer
 Harry T. Hawks, Executive Vice President,
 Chief Financial Officer & Assistant Secretary
 Steven IA. Hobbs, Executive Vice President &
 Chief Legal & Development Officer
 Terry Mackin, Executive Vice President
 Philip M. Stolz, Senior Vice President
 Frederick I. Young, Senior Vice President,
 News

Jonathan C. Mintzer, Vice President, General
 Counsel & Secretary
 Ownership: Hearst Broadcasting Inc., 72%;
 HBI ownership; The Hearst Corp.; THC
 ownership; Stock held by trust pursuant
 to will of William Randolph Hearst.

Represented (legal): Clifford Chance; Brooks,
 Pierce, McLendon, Humphrey & Leonard.

TV Stations:
 Arkansas: KHOG-DT Fayetteville; KHOG-TV
 Fayetteville; KHBS Fort Smith; KHBS-DT
 Fort Smith.

California: KCRA-DT Sacramento; KCRA-
 TV Sacramento; KSBW Salinas; KSBW-DT
 Salinas; KQCA Stockton; KQCA-DT Stockton.
 Florida: WKCF Clermont; WKCF-DT Clermont;
 WESH Daytona Beach; WESH-DT Daytona
 Beach.

Hawaii: KHVO Hilo; KHVO-DT Hilo; KITV
 Honolulu; KITV-DT Honolulu; KMAU Wailuku;
 KMAU-DT Wailuku.

Iowa: KCCI Des Moines; KCCI-DT Des Moines.
 Kentucky: WLKY-DT Louisville; WLKY-TV
 Louisville.

Louisiana: WDSU New Orleans.

Maine: WMTW-DT Poland Spring; WMTW-TV
 Poland Spring.

Maryland: WBAL-DT Baltimore; WBAL-TV
 Baltimore.

Massachusetts: WCVB-DT Boston; WCVB-TV
 Boston.

Mississippi: WAPT Jackson; WAPT-DT Jackson.
 Missouri: KMBC-DT Kansas City; KMBC-TV
 Kansas City.

Nebraska: KETV Omaha; KETV-DT Omaha.
 New Hampshire: WMUR-DT Manchester;
 WMUR-TV Manchester.

New Mexico: KOAT-DT Albuquerque; KOAT-TV
 Albuquerque; KOCT Carlsbad; KOCT-DT
 Carlsbad; KOFT-DT Farmington; KOVT Silver
 City; KOVT-DT Silver City.

New York: WPTZ North Pole.

North Carolina: WXII-DT Winston-Salem;
 WXII-TV Winston-Salem.

Ohio: WLWT Cincinnati; WLWT-DT Cincinnati.

Oklahoma: KOCO-DT Oklahoma City; KOCO-TV
 Oklahoma City.

Pennsylvania: WGAL Lancaster; WGAL-DT
 Lancaster; WTAE-DT Pittsburgh; WTAE-TV
 Pittsburgh.

South Carolina: WYFF Greenville; WYFF-DT
 Greenville.

Vermont: WNNE Hartford; WNNE-DT Hartford.
 Wisconsin: WISN-DT Milwaukee; WISN-TV
 Milwaukee.

LPTV Stations:
 Arizona: K10IN Chinle; K63AE Many Farms.
 California: K13GS Carmel Valley.

Colorado: K45DH Durango.

Hawaii: K51BB Lihue.

New Hampshire: W26CQ Colebrook; WMUR-LP
 Littleton.

New Mexico: K51DS Deming; K19CM Farm-
 ington; K67BP Gallup; K12NH Hobbs; K46IN
 Portales; K120C Red River; K20GU Ruidoso,
 etc..

North Carolina: W11AX Bat Cave, etc.; W09AS
 Burnsville; W11AU Canton, etc.; W10AL
 Cherokee, etc.; W11AH Tryon & Columbus.
 Vermont: W27CP White River Junction.

HEARST BROADCASTING

888 7th Ave.
 New York, NY 10106
 Phone: 212-887-6800
 Fax: 212-887-6875
 Officers:

George R. Hearst Jr., Chairman
 Frank A. Bennack Jr., Chief Executive Officer
 John G. Conomikes, Vice President & General
 Manager, Broadcasting
 David Barrett, Vice President & Deputy General
 Manager, Broadcasting

Martin Faubell, Vice President, Engineering
 Represented (legal): Clifford Chance; Brooks,
 Pierce, McLendon, Humphrey & Leonard.

TV Stations:
 Florida: WMOR-DT Lakeland; WMOR-TV
 Lakeland; WPBF Tequesta; WPBF-DT
 Tequesta.

LPTV Stations:
 Florida: WMOR-LP St. Petersburg; W56CN
 Venice.

Other Holdings:
 Program source: 20% of ESPN; 37.5% of
 both A & E and the History Channel;
 Through The Hearst Corp., 50% of Lifetime
 Channel
 Radio holdings.

HERITAGE BROADCASTING GROUP

Box 627
 Cadillac, MI 49601-0627
 Phone: 616-775-3478
 Fax: 616-775-3671

Officers:
 Mario F. Iacobelli, Chairman, President &
 Chief Operating Officer

William E. Kring, Vice President, Secretary-
 Treasurer & Chief Financial Officer

Ownership: Mario F. Iacobelli.
 Represented (legal): Hogan & Hartson LLP.

TV Stations:
 Michigan: WWTV Cadillac; WWTV-DT Cadillac;
 WWUP-DT Sault Ste. Marie; WWUP-TV
 Sault Ste. Marie.

Other Holdings:
 TV Translator.

HIC BROADCAST INC.

606 Young St.
 Dallas, TX 75202
 Phone: 214-977-6780

Officers:
 Roland A. Hernandez, President
 Enrique Hernandez Jr., Secretary

Ownership: The Hernandez Family Trust, Dated
 as of 12/12/1988, 50%; Enrique Hernandez
 Jr., 25%; Roland A Hernandez, 25%.

Represented (legal): Dow, Lohnes & Albertson
 PLLC.
 TV Stations:
 Texas: KFWD Fort Worth; KFWD-DT Fort
 Worth.

HILL BROADCASTING CO. INC.

2154 Highland Ave. S
 Birmingham, AL 35205-4002
 Phone: 205-933-1030
 Fax: 205-933-1040

Ownership: Robert D Hill, Chmn..
 TV Stations:
 Nebraska: KTVG Grand Island; KTVG-DT Grand
 Island.

HOAK MEDIA LLC

500 Crescent Court
 Suite 220
 Dallas, TX 75201
 Phone: 972-960-4896

Officers:
 James M. Hoak, Chairman
 Eric Van den Braden, President & Manager
 Kelly Slayton, Secretary

Ownership: James M. Hoak, 86.6%; Centennial
 Hoak Media Inc., 6.4%; Columbia Hoak
 Partners III Inc., 3.6%; Columbia Capital
 III LLC, 2.1%; Columbia Hoak Partners III
 LLC, 0.7%; Kelly Slayton, 0.6%.

Represented (legal): Akin, Gump, Strauss,
 Hauer & Feld LLP.

TV Stations:
 Colorado: KREG-DT Glenwood Springs; KREG-
 TV Glenwood Springs; KREX-DT Grand
 Junction; KREX-TV Grand Junction; KREY-DT
 Montrose; KREY-TV Montrose.

Nebraska: KHAS-DT Hastings; KHAS-TV
 Hastings; KNOP-DT North Platte; KNOP-TV
 North Platte.

Texas: KAUZ-DT Wichita Falls; KAUZ-TV
 Wichita Falls.

LPTV Stations:
 Colorado: K02GJ Cedaredge & Delta; K44CA
 Cimarron Creek; K09MR Gateway; K07GD
 Glenwood Springs; K6JT-LP Grand Junction;
 K02HW Grand Valley; K13ML Hotchkiss
 & Crawford; K06GQ Norwood; K02GC
 Nucla, etc.; K06HZ Paonia; K09QA Paonia
 & Hotchkiss; K03FX Placerville; K03AY
 Ridgway; K40CS Rullison.
 Nebraska: K20DK Beaver Lake area; K18DH
 Broken Bow; K14IY Holdrege; K35AL
 Lexington; K11TW North Platte; K21CY
 Ogallala.

HOUR OF HARVEST INC.

219 Radio Station Loop
 Box Y
 Beattyville, KY 41311
 Phone: 606-464-3600
 Fax: 606-464-5021

Officers:
 Margaret Drake, President
 Jonathan Drake, Vice President
 Rachel Drake, Secretary-Treasurer

Ownership: Non-stock corp..
 TV Stations:
 Kentucky: WLJC-DT Beattyville; WLJC-TV
 Beattyville.

Other Holdings:
 Radio.

HUBBARD BROADCASTING INC.

3415 University Ave.
 St. Paul, MN 55114
 Phone: 651-642-4212
 Fax: 651-642-4103

Officers:
 Stanley S. Hubbard, Chairman, President &
 Chief Executive Officer
 Virginia Hubbard Morris, President, Radio
 Group

Gerald D. Deeney, Vice President
 Robert W. Hubbard, Vice President & President,
 Television Group

Stanley E. Hubbard II, Vice President &
 President, Hubbard Media Group

John Soucheray, Vice President & General
 Manager, Hubbard Radio Network

Ronald L. Lindwall, Vice President & Chief
 Financial Officer

John Mayasich, Vice President, Public Affairs
 Harold Crump, Vice President, Corporate
 Affairs

Kathryn Hubbard Rominski, Secretary

Ownership: Hubbard family.
 Represented (legal): Holland & Knight LLP.

TV Stations:
 Minnesota: KSAX Alexandria; KSAX-DT
 Alexandria; KAAL Austin; KAAL-DT Austin;
 WDI0-DT Duluth; WDI0-TV Duluth; WIRT
 Hibbing; WIRT-DT Hibbing; KSTC-DT
 Minneapolis; KSTC-TV Minneapolis; KRWF
 Redwood Falls; KRWF-DT Redwood Falls;
 KSTP-DT St. Paul; KSTP-TV St. Paul.

New Mexico: KOB-DT Albuquerque; KOB-TV
 Albuquerque; KOB Farmington; KOB-DT
 Farmington; KOBR Roswell; KOBR-DT
 Roswell; KOBG-TV Silver City.

New York: WNYT Albany; WNYT-DT Albany;
 WHEC-DT Rochester; WHEC-TV Rochester.

LPTV Stations:
 Arizona: K08HQ Chinle; K09XH Ganado; K43GQ
 Klagetoh; K49ET Many Farms.

Colorado: K46FM Bayfield; K53DR Cortez;
 K25GE Durango; K40GE Pagosa Springs.

Massachusetts: W38DL Adams, etc.; W07AI
 Pittsfield, etc..

Minnesota: K28DD Bemidji; K16BQ Brainerd;
 W61AF Grand Marais; K55BR Grand Portage;
 K69DA Little Falls; K32FY Park Rapids;
 K57CN Wabasha; K17FE Wadena; K30FZ
 Willmar.

New Mexico: K31GJ Alamogordo; K20HA
 Caballo; K30GM Capitan & Ruidoso; K45GJ
 Carlsbad; K51CN Carrizozo; K56EH Cebolla;
 K16EX Clovis; K30GJ Coftax; K28GT
 Crownpoint; K48HL Datil/Horse Springs;
 K41FM Deming; K30EK Dulce & Lumberton;
 K31GC Forrest, etc.; K48GD Gallina;
 K39EW Gallup; K06CU Grants & Milan;
 K09LQ Guadalupe; K20GT Indian Village;
 K42DJ Las Cruces; K47GV Las Vegas;
 K27FN Lordsburg; K36GA Lordsburg; K17FK
 Montoya & Newkirk; K25FI Mora; K06FT
 Penasco; K09JK Quemado; K09GR Questa;
 K26DX Raton; K46GL Red River; K06EM
 Roy; K36DI Santa Rosa; K09KC Santa Rosa
 Heights; K10MG Socorro; K06LE Taos;
 K09KJ Tierra Amarilla, etc.; K16DL Zuni
 Pueblo.

New York: W07AV Gloversville, etc..
 Wisconsin: W57AS Spooner.

Other Holdings:
 Data service (Conus Communications), Radio,
 TV Translator.

HUMANITY INTERESTED MEDIA LP

7026 Old Katy Rd.
 Houston, TX 77024
 Phone: 713-864-1999

Ownership: Channel 55 Broadcasting LLC,
 general partner, 0.1% equity interest; HIM
 Inc., limited partner, 99.9% equity interest;
 100% voting stock; C55BLLC & HIMI
 ownership; The Channel 55 Production
 Co. Inc.; TC55PCI ownership; Lakewood
 Church; LC ownership; Joel Osteen,
 President, 33.3% votes; Dolores Osteen,
 V.P., 33.3% votes; Lisa Comes, V.P.,
 33.3% votes.

Represented (legal): Garvey Schubert Barer.

TV Station Owners

TV Stations:
Texas: KTBU Conroe; KTBU-DT Conroe.

ICA BROADCASTING LLC

700 N. Grant St.
Odessa, TX 79761
Phone: 915-334-8881
Officers:
John Bushman, Chairman
Terry A. Lee, President
Ed Lasater, Executive Vice President
John C. Nichols, Vice President
Sherry Wingate, Secretary
Ownership: John Bushman, 70%; Jeff Bushman, 10%; Brad Bushman, 10%; Jason Bushman, 10%.
TV Stations:
Texas: KOSA-DT Odessa; KOSA-TV Odessa.
LPTV Stations:
Texas: K10HH Big Spring.

IGLESIA CRISTIANA AMOR Y VERDAD INC.

Levitown Station
Box 50615
Toa Baja, PR 00950
Phone: 787-795-8181
TV Stations:
Puerto Rico: WDWL Bayamon; WDWL-DT Bayamon.
Other Holdings:
LPTV: Texas: KNOK-LP, Greenville.

INDEPENDENT COMMUNICATIONS INC.

2000 W. 42nd St.
Sioux Falls, SD 57105
Phone: 605-338-0017
Officers:
Charles D. Poppen, President
Richard T. DeVaney, Vice President
Thomas J. Whalen, Secretary-Treasurer
Ownership: ElJim Co., 43.4%; RiBob Co., 43.4%; Charles D. Poppen, 8.7%; Richard T. DeVaney, 1.5%; Jerry Noonan, 1%; E. C. Stangland, 1%. Stangland owns KIVA-AM-FM, Sheldon, IA; Thomas J. Whalen, 1%; EC ownership; James W. Elmen; Robert C. Elmen; RC ownership; James W. Elmen; Robert C. Elmen.
TV Stations:
South Dakota: KTTM Huron; KTTM-DT Huron; KTTW Sioux Falls; KTTW-DT Sioux Falls.
LPTV Stations:
Minnesota: K22HJ Worthington.
South Dakota: K39CZ Aberdeen; K50DG Brookings; K32DK Watertown.

INTERNATIONAL MEDIA GROUP

1990 S. Bundy Dr.
Suite 850
Los Angeles, CA 90025
Phone: 310-478-1818
Fax: 310-479-8118
Officers:
Ray Beindorf, Chairman Emeritus
Jon Yasuda, President & Chief Operating Officer
Richard Millet, Vice President, Station Manager
Tony Cortese, Vice President & Chief Financial Officer
Bill Welty, Vice President, Engineering
Branch Office:
New York Sales Office
1180 Avenue of the Americas
New York, NY 10036
Phone: 212-899-5448

Ownership: AMG Intermediate LLC, 69.42%; Ray L. Beindorf, 25.5%; AMGI ownership; Asian Media Investors I LP, 64.28%; Korea Times Los Angeles Inc., 19.99%; AMI ownership; GEI Capital III LLC; KTLAI ownership; Jae Min Chang, Pres., 50%; Jae Ku Change, 50%; GEIC ownership; Leonard Green, 30.7%; Johnathan Sokoloff, 20.8%; John Danhald, 18.7%; Peter Nolan, 18.7%; Greg Annick, 8.6%; Jonathan Seiffer, 2.5%.
Represented (legal): Skadden, Arps, Slate, Meagher & Fiom LLP.
TV Stations:
California: KSCI Long Beach; KSCI-DT Long Beach.
Hawaii: KIKU Honolulu; KIKU-DT Honolulu.
LPTV Stations:
California: K48AL Poway, etc..

ION MEDIA NETWORKS INC.

601 Clearwater Park Rd.
West Palm Beach, FL 33401-6233
Phone: 561-659-4122
Fax: 561-659-4754
Web site: <http://www.paxson.com>
Officers:
David A. Glenn, President, Engineering
Brandon Burgess, Chief Executive Officer
Dean M. Goodman, President & Chief Operating Officer
Richard Garcia, Senior Vice President & Chief Financial Officer
Adam K. Weinstein, Senior Vice President, Secretary & Chief Legal Officer
Tammy G. Hedge, Vice President, Controller & Chief Accounting Officer
Steven J. Friedman, President, Cable
Stephen P. Appel, President, Sales & Marketing
Douglas C. Barker, President, Broadcast Distribution & Southern Region

Branch Office:
Sales Offices:
1330 Avenue of the Americas
32nd Floor
New York, New York 10019
Phone: 212-603-8451
Fax: 212-956-0920
Ownership: Lowell (Bud) W. Paxson, 62%; NBC Universal, see listing, 32%.
Represented (legal): Holland & Knight LLP; Dow, Lohnes & Albertson PLLC.
TV Stations:

Alabama: WPXH Gadsden; WPXH-DT Gadsden.
Arizona: KPPX Tolleson; KPPX-DT Tolleson.
California: KSPX Sacramento; KSPX-DT Sacramento; KPXN San Bernardino; KPXN-DT San Bernardino; KKPX San Jose; KKPX-DT San Jose.
Colorado: KPXC-DT Denver; KPXC-TV Denver.
Connecticut: WHPX New London; WHPX-DT New London.
Delaware: WPPX Wilmington; WPPX-DT Wilmington.
Florida: WXPX Bradenton; WXPX-DT Bradenton; WXPX Lake Worth; WXPX-DT Lake Worth; WOPX Melbourne; WOPX-DT Melbourne; WPMX Miami; WPMX-DT Miami.
Georgia: WXPX-DT Brunswick; WXPX-TV Brunswick; WXPX-A Rome; WXPX-DT Rome.
Hawaii: KPXO Kaneohe; KPXO-DT Kaneohe.
Illinois: WCPX Chicago; WCPX-DT Chicago.
Indiana: WIPX Bloomington; WIPX-DT Bloomington.
Iowa: KPXR Cedar Rapids; KPXR-DT Cedar Rapids; KFPPX Newton.
Kentucky: WUPX-DT Morehead; WUPX-TV Morehead.
Massachusetts: WBPX Boston; WBPX-DT Boston; WDPX Vineyard Haven; WDPX-DT Vineyard Haven.
Michigan: WXPX Ann Arbor; WXPX-DT Ann Arbor; WZPX Battle Creek; WZPX-DT Battle Creek.

Minnesota: KPXM St. Cloud; KPXM-DT St. Cloud.
Missouri: KPXE Kansas City; KPXE-DT Kansas City.
New Hampshire: WPXG Concord; WPXG-DT Concord.
New York: WYPX Amsterdam; WYPX-DT Amsterdam; WPXJ-TV Batavia; WPXN-DT New York; WPXN-TV New York; WSPX-TV Syracuse.
North Carolina: WGPX Burlington; WGPX-DT Burlington; WFPX Fayetteville; WFPX-DT Fayetteville; WEPX Greenville; WPXU-DT Jacksonville; WPXU-TV Jacksonville; WRPX Rocky Mount; WRPX-DT Rocky Mount.
Ohio: WVPX Akron.
Oklahoma: KOPX Oklahoma City; KOPX-DT Oklahoma City; KTPX Okmulgee; KTPX-DT Okmulgee.
Oregon: KPXG Salem; KPXG-DT Salem.
Pennsylvania: WQPX Scranton; WQPX-DT Scranton.
Rhode Island: WPXQ Block Island; WPXQ-DT Block Island.
Tennessee: WNPX Cookeville; WNPX-DT Cookeville; WPKX Jellico; WPKX-DT Jellico.
Texas: KPXD Arlington; KPXD-DT Arlington; KPXB Conroe; KPXB-DT Conroe; KPXL Uvalde.
Utah: KUPX Provo; KUPX-DT Provo.
Virginia: WXPX Manassas; WXPX-DT Manassas; WPXV Norfolk; WPXV-DT Norfolk; WPXR Roanoke; WPXR-DT Roanoke.
Washington: KWPX Bellevue; KWPX-DT Bellevue; KGPX Spokane.
West Virginia: WLPX-DT Charleston; WLPX-TV Charleston; WWPX Martinsburg; WWPX-DT Martinsburg.
Wisconsin: WTPX-DT Antigo; WPXE Kenosha; WPXE-DT Kenosha.
LPTV Stations:
Colorado: KPXH-LP Fort Collins.
Florida: WPXB-LP Daytona Beach; WPXJ-LP Jacksonville.
Indiana: WIPX-LP Indianapolis.
Massachusetts: W40BO Boston; WMPX-LP Dennis.
Michigan: W48AV Detroit.
New Jersey: WPXO-LP East Orange.
New York: WPXU-LP Armitville.
Ohio: WCPX-LP Columbus.
Oregon: KPXG-LP Portland.
Tennessee: WNPX-LP Nashville.
Texas: KBPX-LP Houston.
West Virginia: W49BN Huntington.

JB BROADCASTING INC.

2100 N. Palm Canyon Dr.
Suite B-103
Palm Springs, CA 92262
Phone: 760-327-0939
Officer:
James L. Primm, President
Ownership: James L. Primm, 50%; Charles Meeker, 50%.
TV Stations:
Texas: KWWT Odessa.

DOUGLAS JOHNSON

8440 Westpark
Houston, TX 77063
Phone: 713-974-5151
Fax: 713-975-6397
Represented (legal): Smithwick & Belendiuk PC.
TV Stations:
Texas: KNWS-DT Katy; KNWS-TV Katy; KLDT Lake Dallas; KLDT-DT Lake Dallas.

JOURNAL COMMUNICATIONS INC.

333 W. State St.
Milwaukee, WI 53203
Phone: 414-332-9611

Fax: 414-967-5400
E-mail: dkiel@journalbroadcastgroup.com
Officers:
Steven J. Smith, Chairman & Chief Executive Officer
Douglas G. Kiel, President
Paul M. Bonaiuto, Executive Vice President & Chief Financial Officer
Mary Hill Leahy, Senior Vice President & General Counsel
Keith K. Spore, Senior Vice President
Anne M. Bauer, Vice President & Controller
James J. Ditter, Vice President
Robert M. Dye, Vice President, Employee Investor Relations
Ownership: Publicly held..
Represented (legal): Hogan & Hartson LLP.
TV Stations:
Arizona: KGUN Tucson; KGUN-DT Tucson.
California: KMIR-DT Palm Springs; KMIR-TV Palm Springs.
Florida: WFTX Cape Coral; WFTX-DT Cape Coral.
Idaho: KVM Nampa; KVM-DT Nampa.
Michigan: WSYM-DT Lansing; WSYM-TV Lansing.
Nevada: KTNV Las Vegas; KTNV-DT Las Vegas.
Wisconsin: WGBA Green Bay; WGBA-DT Green Bay; WTMJ-DT Milwaukee; WTMJ-TV Milwaukee.
LPTV Stations:
Arizona: K02BW Casas Adobes; K16EO Oro Valley & Tucson.
Idaho: K27DX McCall; KSAW-LP Twin Falls.
Nevada: K59EX Laughlin.
Wisconsin: W22BW Sturgeon Bay.
Newspapers:
Wisconsin: Milwaukee Journal & Sentinel
Other Holdings:
Radio.

JOVON BROADCASTING CORP.

18600 Oak Park Ave.
Tinley Park, IL 60477
Phone: 708-633-0001
Officers:
Joseph A. Stroud, President
Reginald Jones, Chief Operating Officer
Yvonne M. Stroud, Secretary-Treasurer
Ownership: Joseph A. Stroud, 99%; Yvonne M. Stroud, 1%.
Represented (legal): Hogan & Hartson LLP.
TV Stations:
Indiana: WJYS Hammond; WJYS-DT Hammond.

JW BROADCASTING LLC

11309 N. Meadow Sage Dr.
Tucson, AZ 85737
Phone: 520-544-6186
Ownership: Alta/JW Broadcasting Investor Corp., 52.38%; DJ Broadcasting LLC, 47.62%; AJWBIC ownership; Timothy L. Dibble, 20.9385%; Brian W. McNeill, 20.9385%; Robert Emmert, 10.7415%; B. Lane McDonald, 10.7415%; William P. Egan, 7.5735%; Philip L. Thompson, 7.5735%; Patrick D. Brubaker, 6.3855%; Andrew T. Mulderry, 5.94%; Eileen McCarthy, 4.9995%; DJBLLC ownership; James W. Wood, 50% votes, 48% assets; David Joseph, 50% votes, 7% assets.
Represented (legal): Wiley, Rein & Fielding.
TV Stations:
Missouri: KMIZ Columbia; KMIZ-DT Columbia.
LPTV Stations:
Missouri: K02NQ Columbia; KZOU-LP Columbia.

KAZT LLC

4343 E. Camelback Rd.
Suite 400
Phoenix, AZ 85018

Phone: 602-957-1650
 Fax: 602-224-2284
 E-mail: rbergamo@kaz.tv
Ownership: Londen Insurance Group Inc., 99%; Ron Bergamo, 1%; LIG ownership; Jack Londen, 96.52%; Thomas Londen, 3.48%.
Represented (legal): Pillsbury Winthrop Shaw Pittman LLP.
TV Stations:
 Arizona: KAZT-DT Phoenix; KAZT-TV Phoenix.
LPTV Stations:
 Arizona: K43CO Casa Grande; K30DT Flagstaff; K55GG Kingman; K17DA Lake Havasu City; K57HX Mesa; K55EH Phoenix; KAZT-CA Phoenix; K23BY Scottsdale; K29DK Williams; K19CX Yuma.

KB PRIME MEDIA LLC

1320 Lafayette Rd.
 Gladwyne, PA 19035
 Phone: 610-526-2927
 Fax: 610-526-0679
 E-mail: guyontuner@compuserve.com
Officers:
 Guyon W. Turner, President & Chief Operating Officer
 W. W. Keen Butcher, Chief Executive Officer
Ownership: W. W. Keen Butcher, 80%; Guyon W. Turner, 20%. Turner has LPTV interests.
Represented (legal): Shaw Pittman.
TV Stations:
 Florida: WTLF-DT Tallahassee.

KCWE TV INC.

605 W. 47th St.
 Suite 301
 Kansas City, MO 64112
 Phone: 816-753-7201
Officers:
 Sonia G. Salzman, Chairman
 Robert B. Liepold, President
 David Salzman, Chief Executive & Financial Officer, Secretary-Treasurer
 Wayne Godsey, Chief Operating Officer
Ownership: Sonia G. Salzman, 51%; David E. Salzman, 49%.
Represented (legal): Leventhal, Senter & Lerman PLLC.
TV Stations:
 Missouri: KCWE Kansas City; KCWE-DT Kansas City.

KHQ INC.

Box 600
 Spokane, WA 99210
 Phone: 509-448-6000
 Fax: 509-448-4694
Officers:
 Betsy Cowles, Chairman
 Lon C. Lee, President
 Steve Rector, Treasurer
Ownership: James P. Cowles; William S. Cowles, Co-Trustees.
Represented (legal): Skadden, Arps, Slate, Meagher & Flom LLP.
TV Stations:
 Washington: KNDU Richland; KNDU-DT Richland; KHQ-DT Spokane; KHQ-TV Spokane; KNDO Yakima; KNDO-DT Yakima.
LPTV Stations:
 Idaho: K35BW Lewiston.
Newspapers:
 Washington: Spokesman Review; Spokane Journal of Business

KM COMMUNICATIONS INC.

3654 W. Jarvis Ave.
 Skokie, IL 60076
 Phone: 847-674-0864

Fax: 847-674-9188
 E-mail: kevinbae@kmmcommunications.com
Officers:
 Myoung Hwa Bae, President & Treasurer
 Kevin Joel Bae, Secretary
Ownership: Myoung Hwa Bae. see Pocatello Channel 15 LLC.
Represented (legal): Irwin, Campbell & Tannenwald PC.
TV Stations:
 Arizona: KCFG Flagstaff; KCFG-DT Flagstaff.
 Arkansas: KEJB El Dorado.
 Iowa: KWKB Iowa City; KWKB-DT Iowa City.
LPTV Stations:
 Arizona: KNLO-LP Holbrook.
 California: KRDN-LP Redding.
 Georgia: WSKC-CA Atlanta; WWP-DP Douglas; WPNG-LP Pearson.
 Illinois: WCRD-LP Carthage; WBKM-LP Chana; WOCH-CA Chicago; WOCK-CA Chicago; WRDH-LP Holcomb; WMKB-LP Rochelle.
 Indiana: WHFE-LP Sullivan; WVGO-LP Sullivan.
 Louisiana: W44CE Vidalia.
 Wisconsin: WMKE-CA Milwaukee.

KNOXVILLE CHANNEL 7 LLC

6215 Kingston Pike
 Suite A
 Knoxville, TN 37919 - 4044
 Phone: 865-584-9094
 Fax: 865-584-9098
 E-mail: lewis-knox@aol.com
 Web site: http://www.wmaktv.com
Officers:
 John David Engelbrecht, Chairman
 Lewis F. Cosby, President
Ownership: Lewis F. Cosby, 30%; South Central Communications Corp., 70%.
Represented (legal): Fletcher, Heald & Hildreth PLC.
TV Stations:
 Tennessee: WMAK-DT Knoxville.

PAUL H. KOPLIN

1207 Oak St.
 Santa Monica, CA 90405
 Phone: 323-965-5400
TV Stations:
 Illinois: WAOE Peoria.

KQDS ACQUISITION CORP.

PO Box 9115
 Fargo, ND 58106
 Phone: 701-277-1515
 Fax: 701-277-1830
Officer:
 Ro D. Grignon, President
Ownership: Ro D. Grignon, 15%; Curtis Squire, 85%. Grignon & Squire also own Red River Broadcast Corp., see listing.
Represented (legal): Shaw Pittman.
TV Stations:
 Minnesota: KQDS-DT Duluth; KQDS-TV Duluth.
LPTV Stations:
 Michigan: W32CV Ironwood.
 Minnesota: K39GG Altidn; K15GT Hibbing; K45JD International Falls; K47IR Virginia.
 Wisconsin: W45CI Ashland; K31GH Hayward.
Other Holdings:
 Radio.

KTBS INC.

312 E. Kings Hwy.
 Shreveport, LA 71104
 Phone: 318-861-5800
 Fax: 318-862-9430
Officers:
 Edwin W. Wray, President & General Manager
 Helen H. Wray, Vice President
 George D. Wray, Vice President

Lois Wray Rowe, Vice President & Secretary-Treasurer
 Sherri McCallie, Chief Financial Officer
Ownership: Florence Wray, 37.5%; Helen H. Wray, 26.4%; George D. Wray Jr., 26.38%; Evelyn Wray Smith, 4.16%; Lois Wray Rowe, 2.77%; Edwin N. Wray Jr., 2.77%.
Represented (legal): Fletcher, Heald & Hildreth PLC.
TV Stations:
 Louisiana: KTBS-DT Shreveport; KTBS-TV Shreveport.

KTVU PARTNERSHIP

6205 Peachtree Dunwoody Rd.
 Atlanta, GA 30328
 Phone: 678-645-0000
Officer:
 Andrew A. Merdek, Secretary
Ownership: KTVU Inc., 55%; Anthony Family Partnership, 22.5%; ACC Family Partnership LP, 22.5%; KTVUI ownership; Cox Broadcasting Inc.; AFC ownership; Kennedy Children's Trust, James C. Kennedy & R. Dale Hughes, Trustees, 39.19%; Parry-Okeden Children's Trust, Blair K. Parry-Okeden & R. Dale Hughes, Trustees, 26.13%; Blair D. Parry-Okeden Trust, James C. Kennedy & R. Dale Hughes, Trustees, 14.84%; KTVU-JCK Inc., 14.84%; KTVU-BCA Inc., 5%; ACCFPLP ownership; KTVU-ACC Inc., Gen. Partner, 5%; CBI ownership; Dayton Cox Trust-A, Barbara Cox Anthony, Anne Cox Chambers & Richard L. Braunstein, Trustees, 41.1%; Anne Cox Chambers Atlanta Trust, Barbara Cox Anthony, Trustee, 28.95%; Barbara Cox Anthony Atlanta Trust, Anne Cox Chambers, Trustee, 28.95%; KTVUACCI ownership; Anne Cox Chambers; KTVUBCAI ownership; Barbara Cox Anthony; KTVUJCKI ownership; James C. Kennedy.
Represented (legal): Dow, Lohnes & Albertson PLLC.
TV Stations:
 California: KTVU Oakland; KTVU-DT Oakland; KICU-DT San Jose; KICU-TV San Jose.
 Nevada: KRXI-DT Reno; KRXI-TV Reno.
 Texas: KFOX-DT El Paso; KFOX-TV El Paso.
LPTV Stations:
 Nevada: K22FH Hawthorne; K33IB Silver Springs; K17HB Winnemucca.

LARA KUNKLER

11910 Rosemount Dr.
 Fort Myers, FL 33913-8377
 Phone: 941-939-6236
TV Stations:
 Florida: WZVN-DT Naples; WZVN-TV Naples.

LA CADENA DEL MILAGRO INC.

Box 949
 Camuy, PR 00627-0949
 Phone: 787-262-5400
 E-mail: frank@yiyevavila.org
Ownership: Jose J. Avila, Pres., 33.3%; Frank R. Martinez, Secy., 33.3%; Marcos A. Plaud, Treas., 33.3%.
Represented (legal): Fletcher, Heald & Hildreth PLC.
TV Stations:
 Puerto Rico: WWSN Humacao; WWSN-DT Humacao.

LAKE SUPERIOR COMMUNITY BROADCASTING CORP.

1390 Bagley St.
 Alpena, MI 49707
 Phone: 989-356-3434; 906-225-5700
 Fax: 989-356-4188; 906-225-5998
 E-mail: wbbktv@speednetllc.com
Officer:
 Stephen A. Marks, President

Ownership: Stephen A. Marks.
TV Stations:
 Michigan: WBKP Calumet; WBUP Ishpeming.

LAMBERT BROADCASTING OF TENNESSEE

9333 Wilshire Blvd.
 Beverly Hills, CA 90210-5404
 Phone: 310-551-1900
Ownership: Michael Lambert, see listing, 79%; J.P. Hannan, 14%; Robert Finkstein, 7%.
Represented (legal): Dow, Lohnes & Albertson PLLC.
TV Stations:
 Tennessee: WNAB Nashville; WNAB-DT Nashville.

MICHAEL LAMBERT

100 N. Crescent Dr.
 Suite 200
 Beverly Hills, CA 90210
 Phone: 310-385-4200
Represented (legal): Covington & Burling.
TV Stations:
 Vermont: WVNY Burlington.
LPTV Stations:
 New York: W55AI Lake Placid; W66AJ Lyon Mountain, etc.; W60AF Malone.
 Vermont: W63AD Rutland.
Other Holdings:
TV Stations: Lambert Broadcasting of Tennessee, see listing..

LANDMARK COMMUNICATIONS INC.

150 W. Brambleton Ave.
 Norfolk, VA 23510
 Phone: 757-446-2010; 800-446-2004
 Fax: 757-446-2489
 Web site: www.landmark.com
Officers:
 Frank Batten Sr., Chairman of Executive Committee
 Frank Batten Jr., Chairman & Chief Executive Officer
 Richard F. Barry III, Vice Chairman
 Decker Anstrom, President & Chief Operating Officer
 Debora Wilson, President, The Weather Channel
 R. Bruce Bradley, Executive Vice President & President, Landmark Publishing Group
 Guy Friddell III, Executive Vice President, Corp. Secretary & Counsel
 Charlie W. Hill, Executive Vice President, Human Resources
 Lemuel E. Lewis, Executive Vice President & Chief Financial Officer
 Colleen R. Pittman, Vice President, Finance
 Michael Alston, Vice President, Corp. Development & New Ventures
Ownership: Frank Batten Jr. Trust, Frank Batten Jr., Trustee, 36.27% votes; Fay M. Stover Trust, Bank of America N.A. & Frank Batten, Trustees, 35.10% votes, 24.37 % assets; Frank Batten 1986 Family Trust, Frank Batten Jr., Trustee, 18.25% votes; William S. Glennan Trust, J. Allen Tyler, Trustee, 8.42% votes; 6.52 assets; Frank Batten Trust, Frank Batten, Trustee, 18.47% assets; Dorothy Batten Rolph Revocable Trust, 5.59% assets.
Represented (legal): Wiley, Rein & Fielding.
TV Stations:
 Nevada: KLAS-DT Las Vegas; KLAS-TV Las Vegas.
 Tennessee: WTVF Nashville; WTVF-DT Nashville.
Newspapers:
 Florida: Citrus County Chronicle (Crystal River)
 Kentucky: The News-Enterprise (Elizabethtown)
 Maryland: The Capital (Annapolis); Carroll County Times (Westminster)
 New Mexico: Los Alamos Monitor (Los Alamos); Las Vegas Optic (Las Vegas)
 North Carolina: News & Record (Greensboro)

TV Station Owners

Virginia: The Virginian-Pilot (Norfolk); The Roanoke Times (Roanoke)

Other Holdings:

Career Schools: Landmark Education Services Inc.

Data Network Service: Continental Broadband Inc.

Databases: Alliant Cooperative Data Solutions LLC

Franchise Broker Service: FranchiseBuyer Franchise Coordinator: Franchise Solutions Franchise Referrals: FranchiseOpportunities.com

On-Demand Video: TotalVid Inc.

On-Line Auction Service: Naxcom.com

On-Line Marketing Services: Q Interactive

Program Source: The Weather Channel Networks

Publishing: Washingtonian Magazine; Trader Publishing Co..

LESEA BROADCASTING CORP.

61300 S. Ironwood Rd.
South Bend, IN 46614

Phone: 574-291-8200

Fax: 574-291-9043

Officers:

Peter Sumrall, President

Stephen Sumrall, Secretary

David Sumrall, Treasurer

Ownership: David Sumrall; Peter Sumrall; Stephen Sumrall, each, 33.33%.

Represented (legal): Hardy Carey & Chautin LLP.

TV Stations:

Colorado: KWHD Castle Rock; KWHD-DT Castle Rock

Hawaii: KWHH Hilo; KWHD-DT Hilo; KWHE Honolulu; KWHE-DT Honolulu; KWHM Wailuku.

Indiana: WHMB-DT Indianapolis; WHMB-TV Indianapolis; WHME-DT South Bend; WHME-TV South Bend.

Louisiana: WHNO New Orleans; WHNO-DT New Orleans.

Oklahoma: KWHB Tulsa; KWHD-DT Tulsa.

LPTV Stations:

Colorado: KWHS-LP Colorado Springs.

Indiana: WHNW-LP Gary; W24AW Valparaiso.

Other Holdings:

Broadcast Holdings: Radio, Shortwave operations, TV Translators.

LEWIS BROADCASTING CORP.

9505 Abercorn St.

Box 60759

Savannah, GA 31420-0759

Phone: 912-925-0234

Fax: 912-925-8626

Officers:

J. Curtis Lewis Jr., Chairman & President

J. Curtis Lewis III, Vice President

Walter N. Lewis, Vice President

S. Wistar Lewis, Vice President

Charles E. Izlar, Chief Financial Officer & Secretary

Ownership: Estate of J. Curtis Lewis Jr., 75.68%; Nancy N. Lewis, Walter N. Lewis, J. Curtis Lewis III, Charles E. Izlar, Co-Executors.; J. Curtis Lewis III, V.P., 3.47%; Walter N. Lewis, V.P., 3.47%; S. Wistar Lewis, V.P., 3.47%.

Represented (legal): Wiley, Rein & Fielding.

TV Stations:

Georgia: WLTV Columbus; WLTV-DT Columbus.

Other Holdings:

Radio.

LIBERMAN BROADCASTING INC.

1845 Empire Ave.

Burbank, CA 91504

Phone: 818-563-5722

E-mail: scramer@libmedia.com

Officers:

Jose Liberman, President

Lenard Liberman, Executive Vice President,

Chief Financial Officer & Secretary

Ownership: Lenard D. Liberman; The Liberman Trust, Jose Liberman Trustee; Esther Liberman 2003 Annuity Trust, Jose Liberman Trustee; Jose Liberman 2003 Annuity Trust, Jose Liberman Trustee; Public Shareholders.

Represented (legal): Wiley, Rein & Fielding.

TV Stations:

California: KRCA Riverside; KRCA-DT Riverside.

Texas: KMPX Decatur; KMPX-DT Decatur; KZJL Houston; KZJL-DT Houston.

LPTV Stations:

California: KSDX-LP San Diego.

Other Holdings:

Radio.

LILLY BROADCASTING HOLDINGS

LLC

2 Eastleigh Lane

Natick, MA 01760

Phone: 508-545-1995

Officers:

Brian Lilly, Vice President

Jason Arnold, Business Manager

Ownership: Kevin T. Lilly, 41.5%; Nicholas B. White, 41.5%; Brian M. Lilly, 15%; Jason H. Arnold, 2%.

TV Stations:

New York: WENY-TV Elmira.

Other Holdings:

Radio, TV Translator.

KEVIN T. LILLY

2 Eastleigh Lane

Natick, MA 01760

Phone: 508-545-1995

Represented (legal): Latham & Watkins.

TV Stations:

Pennsylvania: WSEE-TV Erie.

LINCOLN BROADCASTING CO.

100 Valley Dr.

Brisbane, CA 94005

Phone: 415-468-2626

Fax: 415-467-7559

Officers:

Lillian L. Howell, Chairman

Lincoln C. Howell, President & Chief Executive Officer

Karen Huynh, Chief Financial Officer

Ownership: Lincoln Television Inc., Gen. Partner; Lillian Lincoln; Lincoln Howell, Ltd. Partners.

Represented (legal): DLA Piper Rudnick Gray Cary.

TV Stations:

California: KTSF San Francisco; KTSF-DT San Francisco.

LINCOLN NATIONAL CORP.

1500 Market St.

Suite 3900

Philadelphia, PA 19102-2112

Phone: 215-448-1400

Officers:

Jon A. Boscia, Chairman & Chief Executive Officer

Frederick John Crawford, Senior Vice President & Chief Financial Officer

Jason Samuel Glazier, Senior Vice President, Chief Technical & E-Commerce Officer

Dennis L. Schoff, Senior Vice President & General Counsel

Barbara Steury Kowalczyk, Senior Vice President, Corporate Planning & Development

Elizabeth L. Reeves, Senior Vice President, Human Resources

Ownership: Publicly held..

Represented (legal): LeBoeuf, Lamb, Greene & MacRae LLP.

TV Stations:

North Carolina: WBTV Charlotte; WBTV-DT Charlotte.

South Carolina: WCSC-DT Charleston; WCSC-TV Charleston.

Virginia: WWBT Richmond; WWBT-DT Richmond.

LINGARD BROADCASTING CORP.

Box 1732

Tupelo, MS 38802-1732

Phone: 706-369-8180

Officers:

John R. Lingard, President

Dale A. Lingard, Secretary-Treasurer

Ownership: John R. Lingard.

TV Stations:

Mississippi: WLOV-DT West Point; WLOV-TV West Point.

LIN TV CORP.

4 Richmond Square

Suite 200

Providence, RI 02906

Phone: 401-454-2880

Fax: 401-454-2817

E-mail: marcia.greene@lintv.com

Web site: <http://www.lintv.com>

Officers:

Vincent L. Sandusky, Chief Executive & Financial Officer & Treasurer

Peter E. Maloney, Vice President, Benefits & Special Projects

Denise M. Parent, Vice President & Deputy General Counsel

Gregory M. Schmidt, Vice President, New Development & General Counsel

William Cunningham, Vice President & Controller

Branch Office:

Washington DC

11 Dupont Circle

Suite 365

Washington, DC 20036

Phone: 202-462-6065

Fax: 202-462-8285

Ownership: Hicks, Muse, Tate & Furst, 70% voting rights; Publicly held, 30% voting rights.

Represented (legal): Covington & Burling.

TV Stations:

Alabama: WBPG Gulf Shores; WALA-DT Mobile; WALA-TV Mobile.

Colorado: KREZ-DT Durango; KREZ-TV Durango.

Connecticut: WCTX New Haven; WCTX-DT New Haven; WTNH New Haven; WTNH-DT New Haven.

Illinois: WAND Decatur; WAND-DT Decatur.

Indiana: WANE-DT Fort Wayne; WANE-TV Fort Wayne; WISH-DT Indianapolis; WISH-TV Indianapolis; WLFI-DT Lafayette; WLFI-TV Lafayette; WNDY-DT Marion; WNDY-TV Marion; WTHI-DT Terre Haute; WTHI-TV Terre Haute.

Massachusetts: WWLP Springfield; WWLP-DT Springfield.

Michigan: WOTV Battle Creek; WOTV-DT Battle Creek; WOOD-DT Grand Rapids; WOOD-TV Grand Rapids.

New Mexico: KRQE Albuquerque; KRQE-DT Albuquerque; KBIM-DT Roswell; KBIM-TV Roswell.

New York: WIVB-DT Buffalo; WIVB-TV Buffalo; WNLO Buffalo; WNLO-DT Buffalo.

Ohio: WWHO Chillicothe; WWHO-DT Chillicothe; WDTN Dayton; WDTN-DT Dayton; WUPW Toledo; WUPW-DT Toledo.

Puerto Rico: WNUX-DT Mayaguez; WNUX-TV Mayaguez; WKPV Ponce; WKPV-DT Ponce;

WTIN Ponce; WTIN-DT Ponce; WAPA-DT San Juan; WAPA-TV San Juan; WJXP San Juan; WJXP-DT San Juan; WJWN-DT San Sebastian; WJWN-TV San Sebastian; WIRS Yauco; WIRS-DT Yauco.

Rhode Island: WPRI-DT Providence; WPRI-TV Providence.

Texas: KXAN-DT Austin; KXAN-TV Austin; KXAM-DT Llano; KXAM-TV Llano.

Virginia: WAVY-DT Portsmouth; WAVY-TV Portsmouth; WVBT Virginia Beach; WVBT-DT Virginia Beach.

Wisconsin: WLUK-DT Green Bay; WLUK-TV Green Bay.

LPTV Stations:

Arizona: K13VW Chinle Many Farms; K30GL Many Farms; K66BH Navajo Compressor Station.

Colorado: K42DI Bayfield & Ignacio; K06JF Cortez; K31FV Durango/Hermosa; K02IL Pagosa Springs; K04NS Pagosa Springs; K43GT Pagosa Springs; K66AV Sunetha & Nutria.

Connecticut: WFXQ-CA Hartford.

Indiana: WIIH-CA Indianapolis.

Michigan: WOBC-CA Battle Creek; W40AN Escanaba; WOGC-CA Grand Rapids; WOLP-CA Grand Rapids; WXSP-CA Grand Rapids; WOHO-CA Holland; WOKZ-CA Kalamazoo; WOMS-CA Muskegon.

New Mexico: K49FX Alamogordo; K65CG Alamogordo; K34FU Arrey & Derry; K08FR Aztec; K08LA Black Lake; K11JO Bloomfield, etc.; K11OD Carrizozo, etc.; K48GY Carrizozo, etc.; K44DD Chama; K49BY Clovis; K69AE Colfax; K47DI Coyote Canyon; K44GD Crownpoint; K35HB Deming; K40GC Dora; K26EP Dulce & Lumberton; K38EC Eagles Nest; K21AX Farmington; K83AT Farmington, etc.; K67CE Gallina; K48GK Gallup; K09EP Grants & Milan; K11NV Guadalupe; K25HJ Hornsby Ranch, etc.; K43FI Las Vegas; K14LO Lordsburg; K29DP Lordsburg; K130Y Mesalero; K22EW Mora; K130X Mud Canyon; K06KP Quemado; K43GW Raton, etc.; K16BZ Ruidoso; K38HR Santa Rosa; K45EC Silver City; K21FD Taos; K28HM Thoreau; K25HV Truth or Consequences; K44CJ Tucuman; K06BN Wagon Mound; K39FY Zuni.

Texas: KBVO-CA Austin; KHPB-CA Bastrop; KHPF-CA Fredericksburg; KHPX-CA Georgetown; KHPG-CA Giddings; KHPL-CA La Grange; KHPZ-CA Round Rock; KHPM-CA San Marcos.

Virginia: WITD-CA Chesapeake; WPMC-CA Mappsville; WKTD-CA Portsmouth; WBTD-LP Suffolk; WCTX-CA Virginia Beach; WNLO-CA Virginia Beach.

Other Holdings:

Broadcast holdings: Station Venture Holdings LLC, 20.4% equity interest, limited partner of Station Venture Operations LP, see listing; Banks Broadcasting, see listing, 50% equity interest.

Living Faith Ministries Inc.

Box 151

Vansant, VA 24656

Phone: 276-676-3806

Officers:

Michael David Smith, President & Chief Executive Officer

Lisa Smith, Executive Vice President

Sue Howington, Secretary

Ownership: Living Faith Broadcasting Inc.; LFB ownership; Sue Howington; W. A. Johnson; Joe Macione; Denise McGeorge; James Smith; Lisa Smith; Michael David Smith, Board Members.

Represented (legal): PennStuart.

TV Stations:

Kentucky: WAGV Harlan; WAGV-DT Harlan.

Virginia: WLFG Grundy; WLFG-DT Grundy.

West Virginia: WLF Bluefield; WLF-DT Bluefield.

LOCKWOOD BROADCASTING INC.

c/o Brooks, Pierce, McLendon, Humphrey & Leonard LLP
PO Box 1800
Raleigh, NC 27602
Phone: 919-839-0300
E-mail: mprak@brookspierce.com

Officers:
James L. Lockwood Jr., Chief Executive Officer & Treasurer

Dave A. Hanna, President
Pamela B. Lawson, Vice President & Secretary
Ownership: James L. Lockwood Jr., 66.41%; James A. Stern, 16.31%. See listings for James L. Lockwood Jr. & TV-65 Broadcasting LLC.

Represented (legal): Brooks, Pierce, McLendon, Humphrey & Leonard LLP.

TV Stations:
Oklahoma: KTEN Ada; KTEN-DT Ada.

JAMES L. LOCKWOOD JR.

Box 1800
Raleigh, NC 27602
Phone: 919-839-0300
Represented (legal): Brooks, Pierce, McLendon, Humphrey & Leonard LLP.

TV Stations:
Alabama: WHDF Florence; WHDF-DT Florence.
Other Holdings:
TV Stations: Lockwood has majority interest in Lockwood Broadcasting Inc. & TV-65 Broadcasting LLC, see listings..

LONG COMMUNICATIONS LLC

526 Main Ave. SE
Hickory, NC 28601
Phone: 828-322-5115
Fax: 828-322-8256

Officers:
Thomas E. Long, Member & Manager
Jeffrey B. Long, Member & Manager
Ownership: Thomas E. Long, 49%; Roberta S Long, 41%; Jeffrey B Long, 10%.

Represented (legal): Hardy Carey & Chautin LLP.
TV Stations:
North Carolina: WHKY-DT Hickory; WHKY-TV Hickory.
Other Holdings:
Radio.

LOUISIANA CHRISTIAN BROADCASTING INC.

701 Parkwood Dr.
West Monroe, LA 71201
Phone: 318-322-1399
Fax: 318-323-3783

Ownership: Lamb Broadcasting Inc.; LBI ownership; Joel Dyke; Billy Halsty; Gerald Lewis; Mike Reed, Directors.
Represented (legal): Hardy Carey & Chautin LLP.

TV Stations:
Louisiana: KMCT-DT West Monroe; KMCT-TV West Monroe.
LPTV Stations:
Arkansas: KLMB-LP El Dorado.
Louisiana: K07WE Baton Rouge.
Mississippi: W24CR Natchez.

PAUL LUCCI

200 College Place
Suite 118
Norfolk, VA 23510
Phone: 757-624-9742

Represented (legal): Smithwick & Belendiuk PC.
TV Stations:
Kentucky: WDKA Paducah; WDKA-DT Paducah.

MALIBU BROADCASTING LLC

5670 Wilshire Blvd.
Suite 1300
Los Angeles, CA 90036
Phone: 323-965-5400
Ownership: Thomas J Wilson.

Represented (legal): Wiley, Rein & Fielding.
TV Stations:
Illinois: WAOE Peoria; WAOE-DT Peoria.
LPTV Stations:
Iowa: WBQD-LP Davenport.

MANSHIP STATIONS

Box 2906
Baton Rouge, LA 70821
Phone: 225-387-2222
Fax: 225-336-2246

Officers:
Richard F. Manship, President & Chief Executive Officer

Douglas Manship, Chief Operating Officer & Publisher, The Baton Rouge Advocate

Ownership: Manship Family.
Represented (legal): Cohn & Marks LLP.
TV Stations:
Louisiana: WBRZ-DT Baton Rouge; WBRZ-TV Baton Rouge.
Texas: KRGV-DT Westlaco; KRGV-TV Westlaco.
Newspapers:
Louisiana: The Advocate (Baton Rouge)

MARANATHA BROADCASTING CO.

E. Rock Rd.
Allentown, PA 18103
Phone: 610-797-4530

Officers:
Richard C. Dean, President
Barry Fisher, Vice President, Television
David Hinson, Vice President, Radio
Mike Kulp, Chief Financial Officer

Ownership: Richard C Dean, 54%; Jennifer Dean, 8%; Rick Allen Dean, 8%; Wendy Shubert, 8%; Rebecca Watrous, 8%; Barry Fisher, 5%; David G Hinson, 5%; Mike Kulp, 4%.

TV Stations:
Pennsylvania: WFMZ-DT Allentown; WFMZ-TV Allentown.
Other Holdings:
Radio.

LARRY D. MARCUS

248 Gay Ave.
Clayton, MO 63105
Phone: 314-727-6670
Fax: 314-727-6680

Represented (legal): Dow, Lohnes & Albertson PLLC.

TV Stations:
Pennsylvania: WWCP-DT Johnstown; WWCP-TV Johnstown.

MARRI BROADCASTING CORP.

659 W. 183rd St.
c/o David P. Lampel
New York, NY 10033-3807
Phone: 212-568-8007

Officers:
Harry E. Figgle III, President, Secretary & Assistant Treasurer
David P. Lampel, Executive Vice President
Matthew P. Figgle, Vice President, Treasurer & Assistant Secretary

Ownership: Harry E Figgie III, Pres., 25%; David P Lampel, Exec. V.P.; Mark P Figgie, 25%; Matthew P Figgie, 25%; Nancy F Figgie, 20%; Harry E Figgie Jr., 5%.

TV Stations:
Virgin Islands: WZVI Charlotte Amalie.

MAX MEDIA LLC

900 Laskin Rd.
Virginia Beach, VA 23451
Phone: 757-437-9800
Fax: 757-437-0034

E-mail: debbihaddaway@aol.com

Officers:
Aubrey E. Loving, Chairman & Chief Executive Officer

John A. Trinder, President & Chief Operating Officer

Charles A. McFadden, Executive Vice President
David J. Wilhelm, Vice President & Chief Financial Officer

Ownership: MBG-GG LLC, 36.02%; MBG Quad-C Investors I Inc., 35.48%; Aardvarks Also LLC, 9.98%; Colonnade Max Investors Inc., 8.99%; Quad-C Max Investors Inc., 8.65%; MGLLC ownership; Kenneth Diekroeger, 33.3%; Alan Nichols, 33.3%; Jesse Rogers, 33.3%; MQII ownership; Terrence D. Daniels, Mgr., 30%; Gary A. Binning, 20%; Stephen M. Burns, 20%; Anthony R. Ignaczak, 20%; AALLC ownership; LaMaSa Airwaves LLC, 21.407%; Bay Shore Enterprises LLC, 19.648%; A. Eugene Loving Jr., Secy., 19.648%; Steamboat SPGS LLC, 19.648%; John A. Trinder, Pres., 16.701%; James C. Trinder, 2.947%; CMII ownership; Commonwealth Investors II LP, 95.5%; Allen B. Rider III, Chmn. & Pres., 1.28%; James C. Wheat III, V.P., 1.28%; QCMII ownership; Terrence C. Daniels, Mgr., 40%; Stephen M. Burns, 15%; Edward T. Harvey, 15%; Anthony R. Ignaczak, 15%; Gary A. Binning, 12%.

TV Stations:
Kentucky: WNKY Bowling Green; WNKY-DT Bowling Green.

Michigan: WGTO Sault Ste. Marie; WGTU Traverse City; WGTU-DT Traverse City.

Montana: KULR-DT Billings; KULR-TV Billings; KQWB Butte; KQWB-DT Butte; KFBB-DT Great Falls; KFBB-TV Great Falls; KTMF Missoula; KTMF-DT Missoula.

Texas: KYTX Nacogdoches; KYTX-DT Nacogdoches.

LPTV Stations:
Montana: KWYB-LP Bozeman; K24FL Columbus; KHBB-LP Helena; KTMF-LP Kalispell; K43DC Lewistown; K66BR Livingston, etc.; K06FE Miles City.

Ownership: Harry E Figgie III, Pres., 25%; David P Lampel, Exec. V.P.; Mark P Figgie, 25%; Matthew P Figgie, 25%; Nancy F Figgie, 20%; Harry E Figgie Jr., 5%.

TV Stations:
Kentucky: WNKY Bowling Green; WNKY-DT Bowling Green.

Michigan: WGTO Sault Ste. Marie; WGTU Traverse City; WGTU-DT Traverse City.

Montana: KULR-DT Billings; KULR-TV Billings; KQWB Butte; KQWB-DT Butte; KFBB-DT Great Falls; KFBB-TV Great Falls; KTMF Missoula; KTMF-DT Missoula.

Texas: KYTX Nacogdoches; KYTX-DT Nacogdoches.

LPTV Stations:
Montana: KWYB-LP Bozeman; K24FL Columbus; KHBB-LP Helena; KTMF-LP Kalispell; K43DC Lewistown; K66BR Livingston, etc.; K06FE Miles City.

Ownership: Harry E Figgie III, Pres., 25%; David P Lampel, Exec. V.P.; Mark P Figgie, 25%; Matthew P Figgie, 25%; Nancy F Figgie, 20%; Harry E Figgie Jr., 5%.

TV Stations:
Kentucky: WNKY Bowling Green; WNKY-DT Bowling Green.

Michigan: WGTO Sault Ste. Marie; WGTU Traverse City; WGTU-DT Traverse City.

Montana: KULR-DT Billings; KULR-TV Billings; KQWB Butte; KQWB-DT Butte; KFBB-DT Great Falls; KFBB-TV Great Falls; KTMF Missoula; KTMF-DT Missoula.

Texas: KYTX Nacogdoches; KYTX-DT Nacogdoches.

LPTV Stations:
Montana: KWYB-LP Bozeman; K24FL Columbus; KHBB-LP Helena; KTMF-LP Kalispell; K43DC Lewistown; K66BR Livingston, etc.; K06FE Miles City.

Ownership: Harry E Figgie III, Pres., 25%; David P Lampel, Exec. V.P.; Mark P Figgie, 25%; Matthew P Figgie, 25%; Nancy F Figgie, 20%; Harry E Figgie Jr., 5%.

TV Stations:
California: KERO-DT Bakersfield; KERO-TV Bakersfield; KGTV San Diego; KGTV-DT San Diego.

Colorado: KMGH-DT Denver; KMGH-TV Denver.

Indiana: WRTV Indianapolis; WRTV-DT Indianapolis.

LPTV Stations:
California: KPMC-LP Bakersfield; KZSD-LP San Diego.

Colorado: KZCS-LP Colorado Springs; KZCO-LP Denver; KZFC-LP Windsor.

MCKINNON BROADCASTING CO.

Box 6369
Corpus Christi, TX 78466-6369
Phone: 361-986-8300
Fax: 361-986-8411

Officers:
Michael D. McKinnon, Chairman, President & Chief Executive Officer

James A. Gillece, Chief Financial Officer

Ownership: Michael D. McKinnon Sr., 80.08%; C. Dan McKinnon, 17.48%; Michael Dean McKinnon, 1.22%; Mark Daniel McKinnon, 1.22%.

Represented (legal): Cohn & Marks LLP.

TV Stations:
California: KUSI-DT San Diego; KUSI-TV San Diego.

Texas: KBMT Beaumont; KBMT-DT Beaumont; KIII Corpus Christi.

MEDIA GENERAL INC.

Box 85333
Richmond, VA 23293-0001
Phones: 804-649-6000; 804-649-6103

Officers:
J. Stewart Bryan III, Chairman

Marshall N. Morton, President & Chief Executive Officer

Reid Ashe, Chief Operating Officer

Neal F. Fondren, Vice President & President, Interactive Media Division

H. Graham Woodlief Jr., Vice President & President, Publishing Division

James A. Zimmerman, Vice President & President, Broadcast Division

Lou Anne Nabhan, Vice President, Corp. Communications

George L. Mahoney, Vice President, Secretary & General Counsel

John A. Schauss, Vice President, Finance, Treasurer & Chief Financial Officer

Ownership: Publicly held..

TV Stations:
Alabama: WIAT Birmingham; WIAT-DT Birmingham; WVTM-DT Birmingham; WVTM-TV Birmingham; WKRG-DT Mobile; WKRG-TV Mobile.

Florida: WCWJ Jacksonville; WCWJ-DT Jacksonville; WMBB Panama City; WMBB-DT Panama City; WFLA-DT Tampa; WFLA-TV Tampa.

Georgia: WJBF Augusta; WJBF-DT Augusta; WRBL Columbus; WRBL-DT Columbus; WSAV-DT Savannah; WSAV-TV Savannah; WNEG-TV Toccoa.

Iowa: KIMT Mason City; KIMT-DT Mason City.

Kansas: KBSD-TV Ensign; KBSL-TV Goodland; KBSH-TV Hays; KWCH-DT Hutchinson; KWCH-TV Hutchinson.

Kentucky: WTVQ-DT Lexington; WTVQ-TV Lexington.

Louisiana: KALB-DT Alexandria; KALB-TV Alexandria.

Mississippi: WHLT Hattiesburg; WHLT-DT Hattiesburg; WJTV Jackson; WJTV-DT Jackson.

North Carolina: WYCW Asheville; WYCW-DT Asheville; WNCN Goldsboro; WNCN-DT Goldsboro; WNCN-TV Greenville; WNCN-TV Greenville.

Ohio: WCMH-DT Columbus; WCMH-TV Columbus.

Rhode Island: WJAR Providence; WJAR-DT Providence.

TV Station Owners

South Carolina: WCBD-DT Charleston; WCBD-TV Charleston; WBTW Florence; WBTW-DT Florence; WSPA-DT Spartanburg; WSPA-TV Spartanburg.

Tennessee: WDEF-DT Chattanooga; WDEF-TV Chattanooga; WJHL-DT Johnson City; WJHL-TV Johnson City.

Virginia: WSLs-DT Roanoke; WSLs-TV Roanoke.

LPTV Stations:
Alabama: WO4CB Sylacauga.

Newspapers:
Alabama: Enterprise Ledger; (Opelika) Auburn News; The Dothan Eagle
Colorado: Denver Newspapers Inc. (20%)
Florida: (Brooksville) Hernando Today; (Sebring) Highlands Today; Jackson County Floridian; The Tampa Tribune

North Carolina: Winston-Salem Journal; Hickory Daily Record; The (Eden) Daily News; The (Concord & Kannapolis) Independent Tribune; The (Marion) McDowell News; The (Morganton) News Herald; Statesville Record & Landmark; The Reidsville Review
South Carolina: (Florence) Morning News
Virginia: Bristol Herald Courier; The (Charlottesville) Daily Progress; Culpeper Star-Exponent; Danville Register & Bee; The (Lynchburg) News & Advance; The Manassas Journal Messenger; The Potomac (Woodbridge) News; Richmond Times-Dispatch; The (Waynesboro) News Virginian

Other Holdings:
Data service: TBO.com, timesdispatch.com, JournalNow.com, FlorenceMyrtleBeach.com, Tri-Cities-News.com
Finance service: Media General Financial Services-Richmond
Magazine: Virginia Business Magazine
Printing company: SP Newsprint Co. (33%), Duslin, GA and Newberg, OR.

MEDIA NEWS GROUP INC.

1560 Broadway
Suite 2075
Denver, CO 80202
Phone: 303-563-6395

Officers:
Richard B. Scudder, Chairman
W. Dean Singleton, Vice Chairman, President & Chief Executive Officer
Anthony F. Tierno, Executive Vice President & Chief Operating Officer
Joseph J. Ladovic IV, Executive Vice President & Chief Financial Officer
Patricia Robinson, Secretary
James MacDougald, Treasurer
Ownership: Howell E. Begle Jr., 50%; Jean L. Scudder, 50%.
Represented (legal): Wilkinson Barker Knauer LLP.

TV Stations:
Alaska: KTVA Anchorage; KTVA-DT Anchorage.

MERCURY BROADCASTING CO. INC.

115 E. Travis
Suite 533
San Antonio, TX 78205
Phone: 210-222-0973
Ownership: Van H. Archer III, Pres..
TV Stations:
Kansas: KMTW Hutchinson; KMTW-DT Hutchinson.

MEREDITH CORP.

1716 Locust St.
Des Moines, IA 50309-3023
Phone: 515-284-3000
Fax: 515-284-2393
E-mail: mschoepp@mdp.com
Web site: http://www.meredith.com
Officers:

William T. Kerr, Chairman & Chief Executive Officer

Paul Karpowicz, President, Broadcasting Group
Steven M. Lacy, President & Chief Operating Officer

Douglas R. Lowe, Executive Vice President, Broadcasting Group

Suku V. Radia, Vice President & Chief Financial Officer

Mark Berryhill, Vice President, Meredith Video Solutions

John S. Zieser, Vice President, Corp. Development & General Counsel

Joseph Snelson, Vice President, Engineering
Tom Cox, Vice President, Broadcast Solutions

Tim Reynolds, Director, Interactive Media
Jeff Trott, Director, IT & Operations

Dalton Lee, Broadcast Group Controller
John Robert McCabe II, Vice President, Meredith Video Solutions

Lee Petrik, Director, Programming
Ownership: Katharine Meredith, 31.879% voting stock & 3.851% assets%; Edwin Meredith IV, 11.027% voting stock & 0.995% assets%; Dianne Mell Meredith Frazier, 10.462% voting stock & 0.948% assets%.

TV Stations:
Arizona: KPHO-DT Phoenix; KPHO-TV Phoenix.

Connecticut: WFSB Hartford; WFSB-DT Hartford.
Georgia: WGCL-DT Atlanta; WGCL-TV Atlanta.

Michigan: WNEM-DT Bay City; WNEM-TV Bay City.

Missouri: KCTV Kansas City; KCTV-DT Kansas City; KSMO-DT Kansas City; KSMO-TV Kansas City.

Nevada: KVVU-DT Henderson; KVVU-TV Henderson.

Oregon: KPTV Portland; KPTV-DT Portland.

South Carolina: WHNS Greenville; WHNS-DT Greenville.

Tennessee: WFLI-DT Cleveland; WFLI-TV Cleveland; WSMV-DT Nashville; WSMV-TV Nashville.

Washington: KPDX Vancouver; KPDX-DT Vancouver.

LPTV Stations:
Arizona: K40AD Cottonwood, etc.; K50HU Flagstaff; K59CI Globe & Miami; K09KV Prescott.

Massachusetts: WSHM-LP Springfield.
Nevada: K28EU Laughlin, etc..

North Carolina: W35AV Black Mountain; W69CN Bryson City; W57BG Canton-Waynesville; W6480 Franklin; W66BU Sylva; W14AS West Asheville.

Oregon: K20DD Albany, etc.; K53EJ Baker; K27DD Bend; KFXO-LP Bend; KUBN-LP Bend; K20EH Hood River; K23DB La Grande; K30EW Monument; K51FK Nehalem & Rockaway; K18EL Newburg & Tigard; K15DS Newport; K44AH Prineville, etc.; K50GG Salem & Dallas; K21DE Seaside & Astoria; K57CH Sun River; K51EH The Dalles; K69AH The Dalles; K35CR Tillamook, etc..

Washington: K68DZ Longview; K14HN Vancouver & Camas.

Other Holdings:
TV Translators
Magazine: Successful Farming, Country America, Traditional Home, Country Home, Midwest Living; Ladies' Home Journal; Better Homes and Gardens

Publishing: 37 titles produced by Better Homes & Gardens Special Interest Publications. American Park Network publishes visitor guides for parks..

Other Holdings:
TV Translators
Magazine: Successful Farming, Country America, Traditional Home, Country Home, Midwest Living; Ladies' Home Journal; Better Homes and Gardens

Publishing: 37 titles produced by Better Homes & Gardens Special Interest Publications. American Park Network publishes visitor guides for parks..

Other Holdings:
TV Translators
Magazine: Successful Farming, Country America, Traditional Home, Country Home, Midwest Living; Ladies' Home Journal; Better Homes and Gardens

Publishing: 37 titles produced by Better Homes & Gardens Special Interest Publications. American Park Network publishes visitor guides for parks..

Other Holdings:
TV Translators
Magazine: Successful Farming, Country America, Traditional Home, Country Home, Midwest Living; Ladies' Home Journal; Better Homes and Gardens

Publishing: 37 titles produced by Better Homes & Gardens Special Interest Publications. American Park Network publishes visitor guides for parks..

Other Holdings:
TV Translators
Magazine: Successful Farming, Country America, Traditional Home, Country Home, Midwest Living; Ladies' Home Journal; Better Homes and Gardens

Publishing: 37 titles produced by Better Homes & Gardens Special Interest Publications. American Park Network publishes visitor guides for parks..

Other Holdings:
TV Translators
Magazine: Successful Farming, Country America, Traditional Home, Country Home, Midwest Living; Ladies' Home Journal; Better Homes and Gardens

Publishing: 37 titles produced by Better Homes & Gardens Special Interest Publications. American Park Network publishes visitor guides for parks..

Other Holdings:
TV Translators
Magazine: Successful Farming, Country America, Traditional Home, Country Home, Midwest Living; Ladies' Home Journal; Better Homes and Gardens

Publishing: 37 titles produced by Better Homes & Gardens Special Interest Publications. American Park Network publishes visitor guides for parks..

Other Holdings:
TV Translators
Magazine: Successful Farming, Country America, Traditional Home, Country Home, Midwest Living; Ladies' Home Journal; Better Homes and Gardens

Publishing: 37 titles produced by Better Homes & Gardens Special Interest Publications. American Park Network publishes visitor guides for parks..

Other Holdings:
TV Translators
Magazine: Successful Farming, Country America, Traditional Home, Country Home, Midwest Living; Ladies' Home Journal; Better Homes and Gardens

Publishing: 37 titles produced by Better Homes & Gardens Special Interest Publications. American Park Network publishes visitor guides for parks..

Officers:
Thomas J. M. Calvo, Chairman
Joseph Waechter, Vice Chairman
Eduardo M. Calvo, Secretary
Michael Grandenitti, Treasurer

Ownership: Calvo Enterprises Inc., 50.05%; United Micronesia Development Corp. Inc., 49.7%; CEI ownership; Paul M. Calvo, Pres. & Trustee, 33%; Edward M. Calvo, V.P. & Trustee, 33%; Thomas J. M. Calvo, V.P. & Trustee, 33%.

TV Stations:
Guam: KUAM-TV Agaña.

LPTV Stations:
Guam: KUAM-LP Tamuning.

Other Holdings:
Radio.

MID-STATE TELEVISION INC.

2900 Park Ave. W
Mansfield, OH 44906-1062
Phone: 419-529-5900

Fax: 419-529-3319
E-mail: comments@woha.com

Officers:
Gunther Meisse, Chairman, President & Chief Executive Officer

Charles J. Hire, Vice President
Glenn Cheesman, Vice President, Sales

William Heichel, Secretary-Treasurer
Ownership: Gunther S. Meisse Revocable Trust, Gunther S. Meisse Trustee, 51%; Phyllis F. Hire Revocable Trust, 35%; Glenn Cheesman, 14%. Hire, Meisse & Cheesman have radio interests.

Represented (legal): Fletcher, Heald & Hildreth PLC.

TV Stations:
Ohio: WMFD-DT Mansfield; WMFD-TV Mansfield.

LPTV Stations:
Ohio: WOZH-CA Mansfield.

Other Holdings:
Radio.

MIDWEST TELEVISION INC.

509 S. Neil St.
Champaign, IL 61820
Phone: 217-356-8333

Officers:
August C. Meyer Jr., Co-President
Jack B. Everette, Co-President, Chief Operating Officer & Treasurer

Ed Trimble, President, Western Division
Karen H. Meyer, Vice President & Secretary

Bill Lamb, Vice President
Robb Gray Jr., Vice President

Bob Bolinger, Vice President
Ownership: August C. Meyer Jr., Principal & Trustee.

Represented (legal): Covington & Burling.

TV Stations:
California: KFMB-DT San Diego; KFMB-TV San Diego.

Other Holdings:
Radio.

Other Holdings:
Radio.

Other Holdings:
Radio.

Other Holdings:
Radio.

Other Holdings:
Radio.

Other Holdings:
Radio.

Other Holdings:
Radio.

Other Holdings:
Radio.

Other Holdings:
Radio.

Other Holdings:
Radio.

Other Holdings:
Radio.

Other Holdings:
Radio.

Other Holdings:
Radio.

Other Holdings:
Radio.

TV Stations:
Utah: KJZZ-DT Salt Lake City; KJZZ-TV Salt Lake City.

LPTV Stations:
Utah: K18DL Logan.

Other Holdings:
TV Translator.

MISSION BROADCASTING INC.

544 Red Rock Dr.
Wadsworth, OH 44281
Phone: 330-335-8808

Fax: 330-336-8454

Officers:
David D. Smith, President & Treasurer
Nancie J. Smith, Vice President & Secretary

Ownership: David S. Smith.
Represented (legal): Drinker Biddle & Reath LLP.

TV Stations:
Illinois: WTVO Rockford; WTVO-DT Rockford.

Indiana: WFXW Terra Haute; WFXW-DT Terra Haute.

Missouri: KODE-DT Joplin; KODE-TV Joplin; KOLR Springfield; KOLR-DT Springfield.

Montana: KHMT Hardin; KHMT-DT Hardin.
New York: WUTR-DT Utica.

Pennsylvania: WFXP Erie; WFXP-DT Erie; WYOU Scranton; WYOU-DT Scranton.

Texas: KRBC-DT Abilene; KRBC-TV Abilene; KCIT Amarillo; KCIT-DT Amarillo; KAMC Lubbock; KAMC-DT Lubbock; KSN-DT San Angelo; KSN-TV San Angelo; KJTL Wichita Falls; KJTL-DT Wichita Falls.

LPTV Stations:
New Mexico: K47DH Clovis; K30DZ San Jon.

Oklahoma: K47DK Grandfield; K53DS Lawton.

Pennsylvania: W19AR Clarks Summit; W54AV Mansfield; W66AI Pottsville, etc.; W60AH Stroudsburg; W26AT Williamsport; W55AG Williamsport.

Texas: KCPN-LP Amarillo; K35CG Bovina; KJBO-LP Wichita Falls.

Other Holdings:
Radio.

MISSION TV LLC

555 13th St. NW
Washington, DC 20004
Phone: 202-637-6510

Officers:
William S. Reyner, President & Chief Executive Officer

Tim Perry, Senior Vice President
Ownership: William S. Reyner, 36%; Amcito Partners LP, 32.8%; Tim Perry, 4%; others with less than 8% each.

TV Stations:
South Dakota: KIVV-DT Lead; KIVV-TV Lead; KEVN-DT Rapid City; KEVN-TV Rapid City.

Other Holdings:
Radio.

THE CURATORS OF THE U. OF MISSOURI

Hwy. 63 S
Columbia, MO 65201
Phone: 573-882-8888

Fax: 573-884-8888
Represented (legal): Pillsbury Winthrop Shaw Pittman LLP.

TV Stations:
Missouri: KOMU-DT Columbia; KOMU-TV Columbia.

LPTV Stations:
Missouri: K07SD Rolla.

Other Holdings:
Radio.

MITTS TELECASTING CO.

205 S. West St.
Suite A
Visalia, CA 93291
Phone: 559-625-4234

Fax: 559-733-7800

Officers:
Thomas F. Mitts, President
Linda K. Mitts, Secretary-Treasurer

Ownership: Thomas F Mitts.
TV Stations:
Nebraska: KXVO Omaha; KXVO-DT Omaha.

MNE BROADCASTING LLC

PO Box 370
Danville, VA 24540
Phone: 434-791-2424
Ownership: Melvin N. Eleazer.
Represented (legal): Borsari & Paxson.
TV Stations:
Virginia: WDRL-DT Danville; WDRL-TV Danville.

MOKUPUNI TELEVISION CO. INC.

111-A Heliikii St.
Suite 136
Kailua, HI 96734
Phone: 808-543-0925
Officers:
Susan Sims, President
Yoland Laula, Vice President
Margaret Logotaea, Secretary-Treasurer
Ownership: Susan Sims, 33.3%; Yoland Laula, 33.3%; Margaret Logotaea, 33.3%.
TV Stations:
Hawaii: KKAI Kailua.

MONROE BROADCASTING INC.

Box 2738
Monroe, LA 71207
Phone: 318-325-3011
Officers:
Paul J. Azar Jr., President & Secretary
Charles H. Chatelain, Treasurer
Ownership: Charles H. Chatelain, 24% votes, 55% equity; Dr. Paul J. Azar Jr., 76% votes, 45% equity.
Represented (legal): Fletcher, Heald & Hildreth PLC.
TV Stations:
Louisiana: KAQY Columbia; KAQY-DT Columbia.

MONTECITO BROADCAST GROUP LLC

559 San Ysidro Rd.
Suite 1
Montecito, CA 93108
Phone: 805-969-9278
Officers:
Robert L. Friedman
Robert D. McCurdy, Vice President
Ownership: The Blackstone Group.
Represented (legal): Latham & Watkins.
TV Stations:
Hawaii: KHAW-DT Hilo; KHAW-TV Hilo; KHON-DT Honolulu; KHON-TV Honolulu; KAI-TV Waialuku.
Kansas: KSNG Garden City; KSNG-DT Garden City; KSNC Great Bend; KSNC-DT Great Bend; KSNT Topeka; KSNT-DT Topeka; KSNW Wichita; KSNW-DT Wichita.
Nebraska: KSNK McCook; KSNK-DT McCook.
Oregon: KOIN Portland; KOIN-DT Portland.

LPTV Stations:
Hawaii: K55DZ Lihue.
Kansas: K06LZ Salina.
Oregon: K34DC Astoria; K11SE Bend; K38CZ Lincoln City & Newport; K52AK Prineville & Redmond; K31CR Prineville, etc.; K65AE Terrebonne; K64BK The Dalles; K52ET Tillamook.
Washington: K63AW Grays River, etc..

MORGAN MURPHY STATIONS

Box 44965
Madison, WI 53744-4965
Phone: 608-271-4321
Fax: 608-278-5553
Officers:

Elizabeth Murphy Burns, President & Chief Executive Officer

John B. Murphy, Secretary-Treasurer
George A. Nelson, Chief Financial Officer
Ownership: Evening Telegram Co., Evening Telegram Co. also owns Spokane Television Inc., see listing in LPTV ownership.

Represented (legal): Rini Coran PC.
TV Stations:
Washington: KVEW Kennewick; KVEW-DT Kennewick; KXLY-DT Spokane; KXLY-TV Spokane; KAPP Yakima; KAPP-DT Yakima.
Wisconsin: WKBT La Crosse; WKBT-DT La Crosse; WISC-DT Madison; WISC-TV Madison.

Newspapers:
Minnesota: Evening Telegram Company or its shareholders own 50% of Murphy McGinnis Media Inc., which publishes daily, weekly, shopper and other publications in Kansas, Michigan, Minnesota and Wisconsin, including daily newspapers in Superior, Wisconsin; Ashland, Wisconsin; Virginia, Minnesota; Hibbing, Minnesota

Other Holdings:
Magazine (Madison Magazine, Madison, WI); Radio.

MORRIS NETWORK INC.

27 Abercorn St.
Savannah, GA 31412
Phones: 912-233-1281; 912-745-4141
Officers:
Charles H. Morris, Chairman
H. Dean Hinson, President
Jeffrey R. Samuels, Vice President & Chief Financial Officer
Miriam Potter, Vice President & Secretary
J. Wiley Ellis, Assistant Secretary
Kathy Kurazawa, Assistant Secretary
Ownership: Charles H. Morris.
Represented (legal): Fletcher, Heald & Hildreth PLC.

TV Stations:
Georgia: WMGT-DT Macon; WMGT-TV Macon.
Mississippi: WCBI-DT Columbus; WCBI-TV Columbus; WXXV-DT Gulfport; WXXV-TV Gulfport.
North Carolina: WWAY Wilmington; WWAY-DT Wilmington.
Newspapers:
California: Manteca Bulletin; Newhall Signal; Sun Litho (Van Nuys); Morning Press (Vista)
Newspapers published by Morris Newspaper Corp.
Florida: De Land Sun News; Florida Times Union; Jacksonville Journal
Georgia: Coastal Courier (Minesville); The Webworks (Atlanta); Savannah Penny-Savers; Statesboro Herald
Kansas: Great Bend Tribune
South Carolina: Camden Chronicle; Florence News & Shopper
Tennessee: Murfreesboro Daily News-Journal; Franklin Review-Appeal; Southern Standard (McMinnville)

MOUNTAIN BROADCASTING CORP.

500 Weldon Rd.
Box 985
Lake Hopatcong, NJ 07849-0156
Phone: 201-697-0063
Fax: 973-697-0063
Officers:
Sun Young Joo, President & Chief Executive Officer
Joon S. Joo, Vice President
Sun Hoo Joo, Vice President
Ownership: Sun Young Joo, 92.3%; Sun Hoo Joo, 7.7%.
Represented (legal): Fleischman & Walsh LLP.

TV Stations:
New Jersey: WMBC-DT Newton; WMBC-TV Newton.

MOUNT MANSFIELD TELEVISION INC.

P.O. Box 5408
Burlington, VT 05406-4508
Phone: 802-652-6300
Fax: 802-652-6319
E-mail: engineering@wcax.com
Web site: http://www.wcax.com
Officers:
Peter Martin, President
Theodore Tefner, Vice President, Engineering
Marsellis Parsons, Vice President, News
Ownership: Stuart T. Martin, 49.5%; Peter R. Martin, 12.46%; James S. Martin, 12.46%; Marcia H. Martin Boyer, 12.46%; Donald P. Martin, 12.46%.
Represented (legal): Sheehy, Furlong & Behm PC.
TV Stations:
Vermont: WCAX-TV Burlington.

MYSTIC TELEVISION BROADCAST GROUP INC.

701 Kersey Rd.
Silver Spring, MS 20902
Phone: 301-592-8255
E-mail: yorkstreet@worldnet.att.net
Ownership: Daniel J. Duman, Pres..
Represented (legal): Wolf, Block, Schorr & Solis-Cohen LLP.
TV Stations:
Pennsylvania: WSWB Scranton; WSWB-DT Scranton.

NATIONAL COMMUNICATIONS INC.

129 W. Prien Lake Rd.
Lake Charles, LA 70601
Phone: 318-474-1316
Officers:
Syd Dyer, Chairman
Gary D. Hardesty, President
Michael S. Dillon, Vice President
Benjamin W. Mount, Secretary
Remy Daniel Miller Jr., Treasurer
Ownership: Syd Dyer Jr., 54.3%; Gary D. Hardesty, 3.6%; Donald Dombrow, voting rights; Davon Group Ltd. Partnership, 13.2%; , others with less than, 10%.
TV Stations:
Louisiana: KVHP Lake Charles; KVHP-DT Lake Charles.

NATIONAL MINORITY TV INC.

PO Box 53575
Irvine, CA 92619-3575
Phone: 949-552-0490
Web site: http://www.nmtv.org
Officers:
Dr. Paul F. Crouch, President
Janice W. Crouch, Vice President
Paul F. Crouch, Jr., Assistant Secretary
Ruth Brown, Secretary-Treasurer
John B. Casoria, Assistant Secretary
Ownership: Jan Crouch, 33.3%; Dr. Paul F. Crouch, 33.3%; Jane P. Duff, 33.3%.
Represented (legal): Pillsbury Winthrop Shaw Pittman LLP.
TV Stations:
Oregon: KNMT Portland; KNMT-DT Portland.
Wisconsin: WWRS-DT Mayville; WWRS-TV Mayville.
LPTV Stations:
Arkansas: K34FH Little Rock.
California: K56DZ Fresno; K22FR Sacramento.
Florida: W48CN Sarasota.

Louisiana: K51EC Lake Charles; K50FI Opelousas.
New Mexico: K14MJ Farmington.
North Carolina: W50CZ Asheville; W38CN Charlotte.
Ohio: W22CO Toledo.
Pennsylvania: W26CD Scranton.
Texas: K25GI Amarillo; K26DL Wichita Falls.
Utah: K18FJ Salt Lake City.
Virginia: W39CO Richmond.
Washington: K36DG Longview.
West Virginia: W31CA Charleston; W36CR Huntington.
Other Holdings:
TV Translators.

NBC UNIVERSAL

30 Rockefeller Plaza
Room 1491E
New York, NY 10012
Phone: 212-664-4444
Web site: http://www.nbcuni.com/
Officers:
Bob Wright, Chairman
Jeff Zucker, Chief Executive Officer
Randy Falco, President & Chief Operating Officer

Branch Offices:
3000 Alameda Ave.
Burbank, CA Phone: 818-840-4444
4001 Nebraska Ave. NW
Washington, DC 20016
Phone: 202-885-4015
Ownership: General Electric Co., 80%; Vivendi Universal, 20%.

TV Stations:
Arizona: KTAZ Phoenix; KHRR Tucson; KHRR-DT Tucson.
California: KVEA Corona; KVEA-DT Corona; KNBC Los Angeles; KNBC-DT Los Angeles; KWHY-DT Los Angeles; KWHY-TV Los Angeles; KNSO Merced; KNSO-DT Merced; KNTV San Jose; KNTV-DT San Jose; KSTS San Jose; KSTS-DT San Jose.
Colorado: KDEN Longmont; KDEN-DT Longmont; KMAS-DT Steamboat Springs; KMAS-TV Steamboat Springs.
Connecticut: WVIT New Britain; WVIT-DT New Britain.
District of Columbia: WRC-DT Washington; WRC-TV Washington.
Florida: WSCV Fort Lauderdale; WSCV-DT Fort Lauderdale; WTVJ Miami; WTVJ-DT Miami.
Illinois: WMAQ-DT Chicago; WMAQ-TV Chicago; WSNS-DT Chicago; WSNS-TV Chicago.
Nevada: KBLR Paradise; KBLR-DT Paradise.
New Hampshire: WNEU Merrimack; WNEU-DT Merrimack.

New Jersey: WNJU Linden; WNJU-DT Linden.
New York: WNBC New York; WNBC-DT New York.
Pennsylvania: WCAU Philadelphia; WCAU-DT Philadelphia.
Puerto Rico: WKAQ-DT San Juan; WKAQ-TV San Juan.
Texas: KCTX-DT Dallas; KCTX-TV Dallas; KTMD Galveston; KTMD-DT Galveston; KVDA San Antonio; KVDA-DT San Antonio.

LPTV Stations:
Arizona: K28EY Douglas.
California: K15CU Salinas; K47GD San Luis Obispo; KWHY-LP Santa Barbara; K46GF Santa Maria.
Colorado: K49CJ Colorado Springs; KMAS-LP Denver; KSBS-LP Denver; K34FB Pueblo.
Florida: W58BU Hallandale.
Nevada: K52FF Reno.
Puerto Rico: W68BU Adjuntas; W09AT Fajardo; W32AJ Utuado.
Utah: KEJT-LP Salt Lake City.
Other Holdings:
TV Translators

TV Station Owners

Broadcast holdings: Station Venture Operations LP, see listing, 79.62%; 32% of Ion Media Networks Inc., see listing
Cable Network: CNBC Asia; CNBC (Consumer News & Business Channel); Bravo; 50% of MSNBC; Bravo; 25% of both A & E and the History Channel; CNBC Europe; NBC Europe; 50% of National Geographic Channel Worldwide; 25% of American Movie Classics
Data service: AllBusiness.com; 9.9% of Telescan Internet search firm; Partner in Contentville.com
Program source: 36% of ValueVision; NBC Studios; NBC Entertainment
Satellite programming: Rainbow Program Enterprises.

NEPSK INC.

Box 1149
Presque Isle, ME 04769
Phone: 207-764-4461
Fax: 207-764-5329
Officers:
Peter P. Kozloski, Chief Executive Officer
Gordon Wark, President
Catherine Donovan, Vice President, Chief Financial Officer
Carole M. Kozloski, Vice President

Branch Office:

6 Water St.
Box 610
Houlton, ME 04730
Phone: 207-532-2579
Fax: 207-532-4025

Ownership: Peter P. Kozloski.

Cable Systems:

MAINE: DANFORTH; HOULTON; HOWLAND; ISLAND FALLS; MEDWAY; MONTICELLO (town); OAKFIELD; PATTEN.

TV Stations:

Maine: WAGM-DT Presque Isle; WAGM-TV Presque Isle.

NEUHOFF FAMILY LP

11793 Lake House Court
North Palm Beach, FL 33408
Phone: 561-625-0616

Ownership: Neuhoff Corp., Gen. Partner, 1% equity, 100% voting; Marian T. Hickman; Alexander A. Neuhoff; Eric A. Neuhoff; Geoffrey H. Neuhoff, Ltd. Partners, 24.75% equity each; NC ownership; Roger A. Neuhoff; Louise Neuhoff, 50% voting each.

Represented (legal): Schwartz, Woods & Miller.

TV Stations:

Idaho: KMYT Twin Falls; KMYT-DT Twin Falls.

LPTV Stations:

Idaho: K09IR Albion; K59CC Burley, etc.; K04EN Glenns Ferry; K57CC Hagerman; K13HG Ketchum, etc.; KTID-LP Twin Falls; KTWT-LP Twin Falls.

NEW LIFE EVANGELISTIC CENTER INC.

PO Box 924
St. Louis, MO 63188
Phones: 314-436-2424; 314-351-7390
E-mail: knlc24jim@hereshelpnet.org
Web site: <http://www.knlc.tv>

Officers:

Larry Rice, President
Ray Redlich, Vice President
Ownership: Non-profit corp.--St. Louis, MO.

TV Stations:

Missouri: KNLJ Jefferson City; KNLJ-DT Jefferson City; KNLK St. Louis; KNLK-DT St. Louis.

LPTV Stations:

Arkansas: K54FH Green Forest.

Missouri: K61GJ Aurora; KNUJ-LP Branson; K64FW Joplin; K64FQ Lebanon; K17FU Marshfield; K68EL Marshfield; K39CI Springfield.

Other Holdings:
Radio.

NEW MASS MEDIA INC.

One Dock St., 5th Floor
Stamford, CT 06902
Phone: 203-406-2406
Fax: 203-406-1099
Ownership: Richard French, Pres. & Secy.
TV Stations:
New York: WRNN-DT Kingston.

NEWPORT LICENSE HOLDINGS INC.

8802 Shannon Way
Wichita, KS 67206
Phone: 316-634-1678
Ownership: Sandy DiPasquale, Pres. & Chief Exec. Officer, 67% votes.
Represented (legal): Hogan & Hartson LLP.
TV Stations:
North Carolina: WCTI-DT New Bern; WCTI-TV New Bern.

NEWS PRESS & GAZETTE CO.

825 Edmond St.
St. Joseph, MO 64501
Phone: 816-271-8500
Fax: 816-271-8695

Officers:

Henry H. Bradley, Chairman, Vice President & Treasurer

David R. Bradley Jr., President, Editor & Publisher

Lyle E. Leimkuhler, Vice President, Finance & Secretary

Ownership: NPG Voting Trust; NPGVT ownership; David R. Bradley Jr.; Henry H. Bradley, Trustees, 50% each.

Represented (legal): Smithwick & Belendiuk PC.

Cable Systems:

ARIZONA: BULLHEAD CITY; FLAGSTAFF; KINGMAN; LAKE HAVASU CITY; MOUNDS PARK; PARKER; PAYSON; PINE; SEDONA.
CALIFORNIA: BLYTHE; MAMMOTH LAKES.
MISSOURI: ST. JOSEPH.

TV Stations:

California: KESQ-DT Palm Springs; KESQ-TV Palm Springs.

Colorado: KRDO-DT Colorado Springs; KRDO-TV Colorado Springs; KJCT Grand Junction; KJCT-DT Grand Junction.

Idaho: KIFI-DT Idaho Falls; KIFI-TV Idaho Falls.

Oregon: KTVZ Bend; KTVZ-DT Bend.

Texas: KVIA-DT El Paso; KVIA-TV El Paso.

LPTV Stations:

California: K27DS Yucca Valley.

Colorado: K12ME Canon City; K38FO Carbondale; K42CX Cripple Creek; K42EV Glenwood Springs; K39CD Lake George; K28AD Montrose; K51FQ Mount Massive, etc.; K36AF New Castle; K45AF Parachute; K57CR Rifle; K44CI Salida, etc..

Idaho: K61AP Burley, etc.; K05CJ Challis; K13CO Fish Creek; K13RV Leadore; K61CI Leadore (north); K61FO Pocatello; K12MA Rexburg, etc..

New Mexico: K40BP Alamogordo; K55BT Deming; K57BV Las Cruces & Organ.

Oregon: K69DX Burns; K71AT Burns; K06LI Chemult; K05JV La Pine; K66BC Madras & Culver; K66AZ Prineville; K19GC Riley; K06JN Severance Ranch, etc..

Wyoming: K13LY Hoback Junction; K13FZ Jackson; K59DY Jackson, etc.; K09LF South Park.

Newspapers:

Missouri: St. Joseph News-Press

Other Holdings:
Radio.

THE NEW YORK TIMES CO.

229 W. 43rd St.
New York, NY 10036
Phone: 212-556-1234

Officers:

Arthur Ochs Sulzberger, Chairman
Walter E. Mattson, Vice Chairman
Lance R. Primis, President

Elden Hale, Executive Vice President, Programming & Development, Broadcast Group
Michael E. Ryan, Senior Vice President
David L. Gorham, Senior Vice President
Olin Morris, Senior Vice President, Government & Cable Relations

Frank R. Gatti, Vice President & Controller
Solomon B. Watson IV, Vice President & General Counsel

Peggy Vyncke, Vice President & Group Controller, Broadcast Group

Laura J. Corwin, Secretary

Richard G. Thomas, Treasurer

Ownership: Daniel H. Cohen; Lynn G. Dolnick; Jacqueline H. Dreyfoos; Arthur S. Golden; Michael Golden; Eric M. A. Lax; Arthur Sulzberger Jr.; Cathy J. Sulzberger.

Represented (legal): Holland & Knight LLP.

TV Stations:

Alabama: WHNT-DT Huntsville; WHNT-TV Huntsville.

Arkansas: KFMS-DT Fort Smith; KFMS-TV Fort Smith.

Illinois: WQAD-DT Moline; WQAD-TV Moline.

Iowa: WHO-DT Des Moines; WHO-TV Des Moines.

Oklahoma: KAUT-DT Oklahoma City; KAUT-TV Oklahoma City; KFOR-DT Oklahoma City; KFOR-TV Oklahoma City.

Pennsylvania: WNEP-DT Scranton; WNEP-TV Scranton.

Tennessee: WREG-DT Memphis; WREG-TV Memphis.

Virginia: WTKR Norfolk; WTKR-DT Norfolk.

LPTV Stations:

Arkansas: K67EO Bentonville; K62DQ Fayetteville.

Oklahoma: K56FK Alva & Cherokee; K58EM Alva & Cherokee; K60ER Cherokee & Alva; K62EH Cherokee & Alva; K64EA Cherokee & Alva; K16DX Gage; K20BR Gage, etc.; K18BV Moore, etc.; K22BR May, etc.; K61CW Moreland, etc.; K49DD Seiling; K51EB Seiling; K53CI Seiling; K55EZ Seiling; K57EA Seiling; K59EE Woodward; K63CF Woodward, etc.; K65CO Woodward, etc.; K67CW Woodward, etc.; K69DH Woodward, etc..

Pennsylvania: W26CV Mansfield; W61AG Pottsville, etc.; W40BS Renova; W36BE State College; W39BE State College; W66AL Stroudsburg; W10CP Towanda; W69CE Towanda; W20AD Williamsport.

Newspapers:

Alabama: Florence Times; Gadsden Times; Tuscaloosa News

California: Santa Barbara News-Press; Santa Rosa Press Democrat

Florida: Lakeland Ledger; Avon Park Sun; Fernandina Beach News-Leader; Lake City Reporter; Leesburg Commercial; Marco Island Eagle; Ocala Star-Banner; Palatka Daily News; Sarasota Herald-Tribune; Sebring News; Gainesville Sun

Kentucky: Madisonville Messenger

Louisiana: Houma Daily Courier; Opelousas Daily World; Thibodaux Daily Comet

Maine: York County Coast Star

Massachusetts: Boston Globe

Mississippi: Booneville Banner-Independent; Corinth Daily Corinthian

New York: The New York Times

North Carolina: Wilmington Star-News; Hendersonville Times-News; Lenoir News-Topic; Lexington Dispatch

South Carolina: Spartanburg Herald Journal

Tennessee: Dyersburg State Gazette

Other Holdings:

Cable Network: 50% of Discovery Civilization Channel

Magazine: Golf Shop Operations; Cruising World; Decorating & Remodeling; Golf Digest Sverige (Sweden); Sailing World; Ski Business; Snow Country; Tennis Buyer's Guide; Tennis Magazine; Golf Digest
Program source: The New York Times Index; TimesFax; New York Times Syndication Sales Corp. (news service, syndicated TV)
Radio: Stations in New York.

NEXSTAR BROADCASTING GROUP INC.

909 Lake Carolyn Pkwy.
Suite 1450
Irving, TX 75039
Phone: 972-373-8800

Officers:

Perry Sook, President & Chief Executive Officer
Duane Lammers, Executive Vice President & Chief Operating Officer

G. Robert Thompson, Executive Vice President & Chief Financial Officer

Timothy Busch, Senior Vice President

Brian Jones, Senior Vice President

Shirley Green, Vice President, Finance & Secretary

Richard Stolpe, Vice President & Director, Engineering

Susana G. Willingham, Vice President & Corporate News Director

Ownership: ABRY Broadcast Partners III LP, 55.33% votes, 16.22% assets; ABRY Broadcast Partners II LP, 37.79% votes, 11.08% assets; Perry Sook, 2.38% votes, 0.7% assets; publicly held, 4.5% votes, 12.35% assets; ABRY ownership; Royce Yudkoff. Royce Yudkoff is also principal of Atlantic Broadband, see listing.

Represented (legal): Drinker Biddle & Reath LLP.

TV Stations:

Alabama: WDHN Dothan; WDHN-DT Dothan.

Arkansas: KFTA-DT Fort Smith; KFTA-TV Fort Smith; KARK-DT Little Rock; KARK-TV Little Rock; KNWA-DT Rogers; KNWA-TV Rogers.

Illinois: WCIA Champaign; WCIA-DT Champaign; WMBD-DT Peoria; WMBD-TV Peoria; WQRF-DT Rockford; WQRF-TV Rockford; WCFN Springfield; WCFN-DT Springfield.

Indiana: WFFT-DT Fort Wayne; WFFT-TV Fort Wayne; WTWO Terre Haute; WTWO-DT Terre Haute.

Louisiana: KARD West Monroe; KARD-DT West Monroe.

Maryland: WHAG-DT Hagerstown; WHAG-TV Hagerstown.

Missouri: KSNF Joplin; KSNF-DT Joplin; KSFJ-DT Springfield; KSFJ-TV Springfield; KQTV St. Joseph; KQTV-DT St. Joseph.

Montana: KSVI Billings; KSVI-DT Billings.

New York: WRCC-DT Rochester; WRCC-TV Rochester; WFXV Utica; WFXV-DT Utica.

Pennsylvania: WJET-DT Erie; WJET-TV Erie; WBRE-DT Wilkes-Barre; WBRE-TV Wilkes-Barre.

Texas: KTAB-DT Abilene; KTAB-TV Abilene; KAMR-DT Amarillo; KAMR-TV Amarillo; KLBK-DT Lubbock; KLBK-TV Lubbock; KMBD Midland; KMBD-DT Midland; KBTU-DT Port Arthur; KBTU-TV Port Arthur; KLTST San Angelo; KLTST-DT San Angelo; KTLA-DT Texarkana; KTLA-TV Texarkana; KFDX-DT Wichita Falls; KFDX-TV Wichita Falls.

LPTV Stations:

Missouri: K08GN Kimberling City.

Montana: K25BP Billings; K58H Colstrip, etc.; K66EQ Colstrip, etc.; K33EA Columbus;

K16DZ Hardin; K16DH Miles City; K19FF Miles City.
 New Mexico: K45BF Clovis; K28BA San Jon.
 New York: W31BP Burlington; W53AM Utica; WPNY-LP Utica, etc..
 Pennsylvania: W51BP Clarks Summit, etc.; W24BL Pottsville, etc.; W64AL Stroudsburg; W30AN Williamsport.
 Texas: K12FM Fort Stockton; K44FG Snyder; K25CP Tulla.

NOE CORP. LLC

Box 4067
 Monroe, LA 71211
 Phone: 318-388-8888
 Officers:
 George M. Noe, President
 Betty S. Noe, Vice President
 Roy A. Frostenson, Secretary-Treasurer
 Ownership: Betty S. Noe Grantor Retained Annuity Trust, 66.7%; George M. Noe, 6.6%; James A. Noe III, 6.6%; Mary E. Noe Deane, 6.6%; Claire L. Noe Koch, 6.6%; Jane Erin Noe May, 6.6%.

TV Stations:
 Louisiana: KNOE-DT Monroe; KNOE-TV Monroe.
 LPTV Stations:
 Arkansas: K18AB El Dorado.
 Other Holdings:
 Radio.

NORTH DAKOTA TELEVISION LLC

405 Park Ave.
 Suite 702
 New York, NY 10022-4405
 Phone: 212-407-2205
 Ownership: Wicks Television LLC, 69.68%; J. P. Morgan Partners (BHCA) LP, 17%; Halyard Capital Fund LP, 11.98%; Robert Gluck, 1.34%; WTLIC ownership; Carter F. Bales; Edgar R. Berner; Matthew E. Gormly III; Craig B. Klosk; Peter G. Smith, 20% equity & voting interests each. See also Wicks Broadcast Group LP.

TV Stations:
 North Dakota: KFYR-DT Bismarck; KFYR-TV Bismarck; KQCD-TV Dickinson; KVLV-DT Fargo; KVLV-TV Fargo; KMOT Minot; KUMV-TV Williston.
 LPTV Stations:
 Montana: K13PL Glendive.
 North Dakota: K09JM Jamestown; K02GA Lisbon; K09MF Wahpeton.

NORTH PACIFIC INTERNATIONAL TV INC.

2002 W. Lone Cactus Dr.
 Phoenix, AZ 85027
 Phone: 623-582-6550
 Fax: 623-582-8229
 Officers:
 Kenneth Casey, President & Treasurer
 Charlene F. Weh, Secretary
 Ownership: Kenneth Casey, 50.1%; Allen E. Horn, 40%; Charlene F. Weh, 9.9%.
 TV Stations:
 Washington: KHCN Seattle; KHCN-DT Seattle.

NORTHWEST BROADCASTING LP

2111 University Park Dr.
 Suite 650
 Okemos, MI 48864
 Phone: 517-347-4141
 Officers:
 Brian Brady, President & Chief Executive Officer
 Fred L. Levy, Secretary
 Maria Sileno DeLoughry, Assistant Secretary
 Ownership: Brian Brady.

TV Stations:
 New York: WICZ-DT Binghamton; WICZ-TV Binghamton.
 Oregon: KMOV Medford; KMOV-DT Medford.
 Washington: KAYU-DT Spokane; KAYU-TV Spokane.
 LPTV Stations:
 California: K41JB Yreka.
 Washington: K09UP Colville; K69BF Sternitt, etc.; KCYU-LP Yakima.
 Other Holdings:
 Broadcasting Licenses LP, see listing..

NORWELL TELEVISION LLC

c/o ValueVision Media Acquisitions Inc., 6740 Shady Oak Rd.
 Eden Prairie, MN 55344
 Phone: 952-943-6117
 E-mail: nfarge@shopnbc.com
 Officers:
 Frank Eisenbast, Chairman & President
 Nathan E. Farge, Secretary
 Nicholas J. Vassallo, Treasurer
 Ownership: ValueVision Media Inc..
 Represented (legal): Wilmer Cutler Pickering Hale and Dorr LLP.
 TV Stations:
 Massachusetts: WWDP Norwell; WWDP-DT Norwell.

NPM INC.

101 W. Boardman St.
 Youngstown, OH 44503
 Phone: 216-744-8611
 Ownership: Mark A. Brown; Betty H. Brown Jagnow, Principals.
 TV Stations:
 Ohio: WFMJ-DT Youngstown; WFMJ-TV Youngstown.
 Newspapers:
 Ohio: The Vindicator (Youngstown)

OCEANIA BROADCASTING NETWORK INC.

875 Wairamu St.
 Suite 110
 Honolulu, HI 96813
 Phone: 808-262-2000
 Fax: 808-596-2646
 E-mail: oceania@lava.net
 Officers:
 Christopher J. Racine, President
 Wayne Kraiss, Vice President
 Judith L. Racine, Secretary
 Kenneth Wayman, Treasurer
 TV Stations:
 Hawaii: KLEI Kailua-Kona; KLEI-DT Kailua-Kona.
 LPTV Stations:
 Hawaii: K42CO Honolulu.

OKLAHOMA LAND CO. LLC

5101 S. Shields
 Oklahoma City, OK 73129
 Phone: 405-616-5500
 Officer:
 Tony Tyler, President
 Ownership: Tony J. Tyler, 50%; Ty A. Tyler, 50%.
 Represented (legal): Putbrese, Hunsaker & Trent PC.
 TV Stations:
 Oklahoma: KTUZ-DT Shawnee; KTUZ-TV Shawnee.

ORTIZ BROADCASTING CORP.

Box 1975
 San Benito, TX 78586
 Phone: 956-421-2635
 Fax: 956-440-0471

Officers:
 Aracelis Ortiz, President
 Clark Ortiz, Chief Executive, Operating & Financial Officer
 Ownership: Ben Floyd, Trustee in Bankruptcy.
 Represented (legal): Thelen Reid & Priest LLP.
 TV Stations:
 Texas: KTRG Del Rio.
 Other Holdings:
 Broadcast: See listing for Aracelis Ortiz..

LAUREN WRAY OSTENDORFF

180 Promenade Ave.
 Shreveport, LA 71115
 Phone: 318-861-5887
 Represented (legal): Garvey Schubert Barer.
 TV Stations:
 Louisiana: KPXJ-DT Minden.

OTTUMWA MEDIA HOLDINGS LLC

6100 Fairview Rd.
 Suite 600
 Charlotte, NC 28210
 Phone: 704-643-4148
 Ownership: Thomas B. Henson, 90%; Macon B. Moye, managing member, 10%.
 Represented (legal): Thomas B. Henson.
 TV Stations:
 Iowa: KYOU-DT Ottumwa; KYOU-TV Ottumwa.
 LPTV Stations:
 Missouri: K34CW Kirksville.

RAUL & CONSUELO PALAZUELOS

1138 W. Church St.
 Santa Maria, CA 93458
 Phone: 805-928-7700
 Fax: 805-928-8606
 Officer:
 Raul Palazuelos, President
 Represented (legal): Fletcher, Heald & Hildreth PLC.
 TV Stations:
 California: KVIQ Eureka; KVIQ-DT Eureka; KTAS San Luis Obispo; KTAS-DT San Luis Obispo.
 LPTV Stations:
 California: K10HX Garberville; K11NE Hoopa; K08LD Miranda; K09UF Morro Bay; K08HJ Orleans; K10FS Rio Dell & Scotia; K07TA Santa Maria; K10KY Shelter Cove; K10EN Willow Creek.

PAPPAS TELECASTING COMPANIES

500 S. Chinoweth Rd.
 Visalia, CA 93277
 Phone: 559-733-7800
 Fax: 559-627-5363
 E-mail: dpk@pappastv.com
 Web site: http://www.pappastv.com
 Officers:
 Harry J. Pappas, Chairman & Chief Executive Officer
 Dale Scherbringer, Vice President & Engineering Director
 Fatima Goncalves, Vice President, Programming, Azteca America Television Station Group
 Rosemary Danon, Vice President, Online & New Media
 Gary E. Cripe, General Counsel
 Rueben Cuadros, Controller
 Dennis J. Davis, President & Chief Operating Officer
 LeBon G. Abercrombie, Senior Executive Vice President, Planning & Development
 Howard H. Shrier, Senior Executive Vice President & Chief Operating Officer, TV Stations Division
 Peter C. Pappas, Executive Vice President, Legal & Governmental Affairs

Rich Elmendorf, Executive Vice President & Chief Financial Officer
 Debbie Sweeney, Senior Vice President, Programming
 Dale P. Kelly, Senior Vice President & Director, Engineering-Emeritus
 Dale E. Alfieris, Vice President & General Counsel
 Ownership: Harry J. Pappas, voting stock. See also Azteca Broadcasting Corp. & TV Americas de Omaha LLC, see listing.
 Represented (legal): Paul, Hastings, Janofsky & Walker LLP; Fletcher, Heald & Hildreth PLC.
 TV Stations:
 Alabama: WLGA Opelika; WLGA-DT Opelika.
 Arizona: KSWT Yuma; KSWT-DT Yuma.
 California: KAZA-TV Avalon; KTNC-DT Concord; KTNC-TV Concord; KUNO-DT Fort Bragg; KUNO-TV Fort Bragg; KFRE-DT Sanger; KFRE-TV Sanger; KMPH-DT Visalia; KMPH-TV Visalia.
 Iowa: KCWI-TV Ames; KPTH Sioux City; KPTH-DT Sioux City.
 Nebraska: KWNB-DT Hayes Center; KWNB-TV Hayes Center; KHGI-DT Kearney; KHGI-TV Kearney; KPTM Omaha; KPTM-DT Omaha.
 Nevada: KREN-DT Reno; KREN-TV Reno.
 North Carolina: WCWG Lexington; WCWG-DT Lexington.
 Texas: KAZH Baytown; KAZH-DT Baytown; KDDBC-DT El Paso; KDDBC-TV El Paso.
 Washington: KCWK Walla Walla.
 Wisconsin: WWAZ-DT Fond du Lac; WWAZ-TV Fond du Lac.
 LPTV Stations:
 California: KBBV-CA Bakersfield; KVVb-CA Bakersfield; KEAZ-LP Eureka; KMPH-CA Merced-Mariposa; KREN-LP Susanville; KFRE-CA Tulare; KDSL-CA Ukiah.
 Florida: WMMF-LP Vero Beach.
 Nebraska: KCAZ-LP Columbus; K42FV McCook; WCWH-LP McCook; KPTP-LP Norfolk; WSWs-CA North Platte; KAZO-LP Omaha; KKAZ-CA Omaha; KAZK-LP O'Neill; KOAZ-LP O'Neill; KAZD-LP Valentine; KHJP-LP Valentine.
 Nevada: KNNC-LP Battle Mountain; KAZR-CA Reno; KPMP-LP Winnemucca.
 New Mexico: KCWI-LP Alamogordo; KIAZ-LP Gallup.
 Texas: KXLK-CA Austin; KXCC-CA Corpus Christi; KHMV-CA Houston; KVVV-LP Houston.
 Washington: KAZW-LP Yakima.

Other Holdings:
 Radio, TV Translator.

PARKER BROADCASTING INC.

5341 Tate Ave.
 Plano, TX 75093
 Phone: 972-403-7132
 Ownership: Barry J. C. Parker, Pres. & Secy..
 TV Stations:
 Colorado: KFQX Grand Junction; KFQX-DT Grand Junction.

JOSIE PARK BROADCASTING INC.

40 E. Broad St.
 Ozark, AL 36360
 Phone: 334-774-9323
 Officers:
 H. Jack Mizell, President
 Walter P. Lundsford, Secretary-Treasurer
 Ownership: H. Jack Mizell, 67%; Walter P. Lundsford, 33%.
 Represented (legal): Borsari & Paxson.
 TV Stations:
 Alabama: WRJM-TV Troy.

PAXTON MEDIA GROUP INC.

201 S. 4th St.
 Box 1680
 Paducah, KY 42002-1680

TV Station Owners

Phone: 207-575-8630

Fax: 270-442-8188

Officers:

Fred Paxton, Chairman

David Paxton, President & Chief Executive Officer

Richard Paxton, Vice President & Chief Financial Officer

Jim Paxton, Vice President

Jay Frizzo, Chief Operating Officer, Newspaper Division

Represented (legal): Covington & Burling.

TV Stations:

Kentucky: WPSD-DT Paducah; WPSD-TV Paducah.

Newspapers:

Arkansas: Searcy Daily Citizen; Russellville Courier; Paragould Daily Press; Jonesboro Sun

Georgia: The Bowdon Bulletin (weekly), Douglas County Sentinel, Griffin Daily News, Haralson-Gateway Beacon (weekly), The Tallapoosa Journal (weekly), The Times Georgian, The Villa Rican (weekly)

Indiana: Connersville News-Examiner, The Times (Frankfort), Michigan City News Dispatch, New Castle Courier-Times, Peru Tribune, The Shelbyville News, Vincennes Sun Commercial Wabash Plain Dealer

Kentucky: Messenger-Inquirer (Owensboro), The Paducah Sun, The Messenger (Madisonville)

Louisiana: Hammond Daily Star

Michigan: The Herald-Palladium (St. Joseph)

Mississippi: The Banner-Independent (weekly), The Daily Corinthian

North Carolina: Lenoir-News Topic, The Enquirer-Journal (Monroe), Henderson Daily Dispatch, The Daily Courier (Forest City), The Sanford Herald

Tennessee: The Mountain Press (Sevierville)

Other Holdings:

Publishing: Paducah, KY.

PIEDMONT TELEVISION HOLDINGS LLC

7621 Little Ave.

Suite 506

Charlotte, NC 28226

Phone: 704-341-0944

Officers:

Paul Brissette, President, Chief Executive Officer & Treasurer

William A. Fielder III, Chief Financial Officer

Stephen J. Eley, Secretary

Barbara Cash, Assistant Secretary

Ownership: Wachovia Capital Partners Inc., 36.81%; BCI Growth V LP, 29.83%; BCI Growth IV LP, 25.6%; Wendell S. Reilly, 5.12%; GOCOM Broadcasting Corp., 2.16%; BCI Investors LLC, 0.49%; WCPI ownership; Wachovia National Bank; BCIG-VLP ownership; Glenpointe Associates LLC-I, Gen. Partner; BCIG-IVLP ownership; Glenpointe Associates LLC-II, Gen. Partner; ABC ownership; Richard L. Gorman, Pres. & Treas., 51%; Katherine L. Gorman, Secy., 49%; BCILLC ownership; Donald P. Remy, Managing Member, 16.79%; Stephen J. Eley, Managing Member, 16.79%; Theodore T. Horton Jr., Managing Member, 14.63%; J. Barton Goodwin, Managing Member, 13.20%; Hoyt J. Goodrich, Managing member, 12.93%; Peter Wilde, 10.33%; Mark Hastings, 10.33%; Thomas J. Cusick, 5.00%.

Represented (legal): Cohn & Marks LLP.

TV Stations:

Alabama: WAAY-DT Huntsville; WAAY-TV Huntsville.

Alaska: KTVE Anchorage.

Arkansas: KTVE El Dorado; KTVE-DT El Dorado.

Georgia: WGXA Macon; WGXA-DT Macon; WJCL Savannah; WJCL-DT Savannah.

Missouri: KSPR Springfield; KSPR-DT Springfield.

North Carolina: WYDD Greenville; WFXI Morehead City; WFXI-DT Morehead City.

Ohio: WKBN-DT Youngstown; WKBN-TV Youngstown.

LPTV Stations:

Alaska: K09QH Kenai.

Dhio: WYFX-LP Youngstown.

Other Holdings:

Radio, TV Translator.

PILOT GROUP LP

745 Madison Ave., 24th Floor

New York, NY 10151

Phone: 212-486-4446

Ownership: Pilot Group GP LLC, General Partner; PGGPLLC ownership; Robert W. Pittman, 76.7% votes; Mayo S. Sturtz Jr., 17.2%; Paul M. McNicol, 4.1%; Robert B. Sherman, 1.8% votes; Katonah Pittman Ventures LLC, 72.7% assets; KPVLCC ownership; Robert W. Pittman, votes, 51% assets.

Represented (legal): Covington & Burling.

TV Stations:

Colorado: KXRM-DT Colorado Springs; KXRM-TV Colorado Springs.

Georgia: WFXL Albany; WFXL-DT Albany.

Illinois: WHOI Peoria; WHDI-DT Peoria.

Michigan: WBSF Bay City; WTDN-DT Cheboygan; WTOM-TV Cheboygan; WLUC-DT Marquette; WLUC-TV Marquette; WEYI-DT Saginaw; WEYI-TV Saginaw; WPBN-DT Traverse City; WPBN-TV Traverse City.

Missouri: KHQA-DT Hannibal; KHQA-TV Hannibal; KRCG Jefferson City; KRCG-DT Jefferson City; KTVD Kirksville; KTVO-DT Kirksville.

New Mexico: KVIH-DT Clovis; KVIH-TV Clovis.

New York: WSTM-DT Syracuse; WSTM-TV Syracuse.

Ohio: WNWO-DT Toledo; WNWO-TV Toledo.

South Carolina: WACH Columbia; WACH-DT Columbia; WPDE-DT Florence; WPDE-TV Florence.

Texas: KVII-DT Amarillo; KVII-TV Amarillo; KGBT-DT Harlingen; KGBT-TV Harlingen.

LPTV Stations:

Colorado: KXTU-LP Colorado Springs; K28GE Woodland Park.

Michigan: W14CE Escanaba; W07DB Marquette.

Missouri: K110J Sedalia, etc..

New Mexico: K43BU Clovis; K24DU Dora; K26DR San Jon.

New York: WSTQ-LP Syracuse.

Texas: K57CW Friona & Bovina.

Other Holdings:

Wyoming: KBEO Jackson.

Ownership: Myoung Hwa Bae, see KM Communications Inc..

TV Stations:

Idaho: KPIF Pocatello.

Wyoming: KBEO Jackson.

Ownership: Myoung Hwa Bae, see KM Communications Inc..

TV Stations:

Idaho: KPIF Pocatello.

Wyoming: KBEO Jackson.

Ownership: Myoung Hwa Bae, see KM Communications Inc..

TV Stations:

Idaho: KPIF Pocatello.

Wyoming: KBEO Jackson.

Ownership: Myoung Hwa Bae, see KM Communications Inc..

Phone: 619-454-8274

Represented (legal): Thompson, Hine & Flory LLP.

TV Stations:

California: KAJB Calipatria.

Other Holdings:

Radio. Polin is trustee in Paul A. Zevnik Trust (see Entravision Holdings).

POLLACK/BELZ BROADCASTING CO. LLC

Suite 200

6655 Poplar Ave.

Germantown, TN 38138

Phone: 318-473-0031

Fax: 318-442-4646

Officers:

William H. Pollack, President & Chief Executive Officer

Martin S. Belz, Vice President

David L. Pollack, Treasurer

Branch Office:

6655 Poplar Ave.

Suite 200

Germantown, TN 38138

Ownership: William H. Pollack, 33.33%; Martin S. Belz, 33.33%; David L. Pollack, 33.33%.

Represented (legal): Wood & Brinton.

TV Stations:

California: KIEM-DT Eureka; KIEM-TV Eureka.

Louisiana: KLAX-DT Alexandria; KLAX-TV Alexandria.

LPTV Stations:

California: K12JL Burnt Ranch, etc.; K04NX Garberville & Redway; K07GJ Hoopa; K10NU Miranda; K111Q Drleans; K04NY Rio Dell; K020D Shelter Cove; K08GR Willow Creek.

Louisiana: KWCE-LP Alexandria.

Other Holdings:

Radio.

POST-NEWSWEEK STATIONS INC.

550 W. Lafayette

Detroit, MI 48226

Phone: 313-223-2260

Officers:

G. William Ryan, President & Chief Executive Officer

Robert E. Branson, Vice President, Legal Counsel & Secretary

Mark Efron, Vice President, News

Catherine Nierle, Vice President, Business Affairs & Treasurer

Barbara Reising, Vice President, Human Resources

Ownership: The Washington Post Co. Owns The Washington Post; The Washington Post National Weekly Edition; the Herald (Everett, WA); 26% of the Minneapolis Star & Minneapolis Tribune & the Gazette Newspapers (MD); MSO Post-Newsweek Cable; program service Pro Am Sports (PASS); Newsweek, Newsweek International & Newsweek Japan magazines. Has interests in data, manufacturing & service companies.

Represented (legal): Covington & Burling.

TV Stations:

Florida: WJXT Jacksonville; WJXT-DT Jacksonville; WPLG Miami; WPLG-DT Miami; WKMG-DT Orlando; WKMG-TV Orlando.

Michigan: WDIV-DT Detroit; WDIV-TV Detroit.

Texas: KPRC-DT Houston; KPRC-TV Houston; KSAT-DT San Antonio; KSAT-TV San Antonio.

PRIME CITIES BROADCASTING INC.

112 High Ridge Ave.

Ridgefield, CT 06877

Phone: 203-431-3366

Officer:

John B. Tupper, President & Secretary-Treasurer

Ownership: John B. Tupper, 51%; Bruce E. Fox, Dir., 46%; James R. Kelly, 3%. T.

TV Stations:

North Dakota: KNDX Bismarck; KXND Minot.

LPTV Stations:

North Dakota: K38HA Dickinson; K38HS Williston; K44HR Williston.

PRIME TIME CHRISTIAN BROADCASTING INC.

Box 61000

Midland, TX 79711

Phone: 432-563-0420

Fax: 432-563-1736

E-mail: info@ptcblc.com

Web site: http://

www.godslearningchannel.com

Officers:

Albert D. Cooper, Chairman

Tommie J. Cooper, Vice President & Secretary-Treasurer

Branch Offices:

2401B N. Main

Clovis, NM 88101

Phone: 505-742-1800

88 East C.R. 112

Snyder, TX 79549

Phone: 625-573-9517

2606 S. Main

Roswell, NM 88201

Phone: 505-622-5778

5604 Martin Luther

Lubbock, TX 79704

Phone: 806-747-4997

Ownership: Non-profit corp.—Midland, TX.

Represented (legal): Cohn & Marks LLP.

TV Stations:

New Mexico: KRPV Roswell; KRPV-DT Roswell.

Texas: KPTF Farwell; KPTB Lubbock; KPTB-DT Lubbock; KMLM Odessa; KMLM-DT Odessa; KPCB Snyder; KPCB-DT Snyder.

LPTV Stations:

New Mexico: KAPT-LP Alamogordo; KCVP-LP Clovis; KLCP-LP Las Cruces; KKG-DT Roswell.

Texas: KKCP-LP Ballinger-Coleman; K46FO Big Spring; KPTC-LP Cisco; KPON-LP Monahan; K64EC Pecos; KPKS-LP San Angelo; KSGD-LP Seminole; KWGD-LP Welch.

Other Holdings:

TV Translator.

THE PSC LIQUIDATING TRUST

c/o Ocean Ridge Capital Advisors LLC, 56 Harrison St.

Suite 203A

New Rochelle, NY 10801

Phone: 914-235-1075

E-mail: ocean.ridge@earthlink.net

Ownership: The PSC Liquidating Trust; TPSCLT ownership; Ocean Ridge Capital Advisors LLC; ORCALLC ownership; Bradley E. Scher, managing member & majority interest.

TV Stations:

Florida: WGFL High Springs; WGFL-DT High Springs; WFXU Live Oak.

Georgia: WTLH Bainbridge; WTLH-DT Bainbridge.

Maine: WPME Lewiston; WPME-DT Lewiston; WPXT Portland; WPXT-DT Portland.

Pennsylvania: WOLF-DT Hazleton; WOLF-TV Hazleton; WQMY Williamsport.

Tennessee: WDSI-DT Chattanooga; WDSI-TV Chattanooga.

LPTV Stations:

Florida: WYPN-CA Gainesville; WMYG-LP Lake City.

Georgia: WBFL-CA Valdosta; WBVJ-LP Valdosta.

Mississippi: W23CM Tyler town.

Pennsylvania: W24DB Sayre.
Tennessee: WPDP-LP Cleveland.
Other Holdings:
TV Translator.

QUINCY BROADCASTING CO.

513 Hampshire St.
Box 80
Quincy, IL 62306
Phone: 217-228-6600
Fax: 217-228-6670

Officers:
Dennis R. Williams, Chairman
Martin M. Lindsay, Vice Chairman
Thomas A. Oakley, President, Chief Executive Officer & Treasurer

Ralph M. Oakley, Vice President, Chief Operating Officer & Assistant Secretary
Peter A. Oakley, Secretary & Assistant Treasurer

David A. Graff, Assistant Treasurer

Ownership: Quincy Newspapers Inc.; QNI ownership; A. O. Lindsay Trust, Lela B. Lindsay & F. M. Lindsay Jr., Trustees, 25.97%; Thomas A. Oakley, Trustee of Thomas A. Oakley Revocable Trust & On Behalf of Gordon M. Smith Trust, 12.52%; Lee Lindsay Curtis, Individually & as Co-Trustee of Lindsay Trust & Beneficiary of Barbara Lee Williams Trust, 7.14%; Lucy Lindsay Smith, 5.71%; Peter A. Oakley, Trustee of Peter A. Oakley Revocable Trust, 3%; Martin M. Lindsay, Custodian for Megan McKay Withworth, 2.97%.

Represented (legal): Wilkinson Barker Knauer LLP.

TV Stations:
Illinois: WGEM-DT Quincy; WGEM-TV Quincy; WREX-DT Rockford; WREX-TV Rockford.
Indiana: WSJV Elkhart; WSJV-DT Elkhart.

Iowa: KTV St. Louis City; KTV-DT St. Louis City; KWWL Waterloo; KWWL-DT Waterloo.

Minnesota: KTTC Rochester; KTTC-DT Rochester.

West Virginia: WVVA Bluefield; WVVA-DT Bluefield.

Wisconsin: WYOW Eagle River; WYOW-DT Eagle River; WQOW-DT Eau Claire; WQOW-TV Eau Claire; WXOW-DT La Crosse; WXOW-TV La Crosse; WKOW-DT Madison; WKOW-TV Madison; WAOW-DT Wausau; WAOW-TV Wausau.

LPTV Stations:
Nebraska: K40HB Neligh, etc.; K51CC O'Neill.
Newspapers:
Illinois: Quincy Herald-Whig
New Jersey: New Jersey Herald (Newton)
Other Holdings:
Radio
Television holdings: Holds option to purchase KXLT-TV Rochester, MN.

RADIO PERRY INC.

Box 980
Perry, GA 31069
Phone: 912-987-2980

Officers:
Lowell L. Register, President
Janice J. Register, Secretary-Treasurer
Ownership: Lowell L. Register.
Represented (legal): Brown, Nietert & Kaufman, Chartered.

TV Stations:
Georgia: WPGA-DT Perry; WPGA-TV Perry.
Other Holdings:
Radio.

RAMAR COMMUNICATIONS II LTD.

PO Box 3757
Lubbock, TX 79452
Phone: 806-745-3434
Fax: 806-748-1949
Web site: <http://www.ramarcom.com>

Officers:
Brad Moran, President
Mary Moran, Secretary-Treasurer

Branch Office:
2400 Monroe NE
Albuquerque, NM 87190
Phone: 505-884-5353

Ownership: Ray Moran, 51%; Brad Moran, 49%.

Represented (legal): Leventhal, Senter & Lerman PLLC.

TV Stations:
Colorado: KTLT-TV Durango.
New Mexico: KTEL-TV Carlsbad; KUPT Hobbs; KUPT-DT Hobbs.

Texas: KJTV-DT Lubbock; KJTV-TV Lubbock.

LPTV Stations:
New Mexico: K56FB Albuquerque; KTEL-LP Albuquerque; K45IL Hobbs; K46GY Santa Fe.

Texas: K48GB Lubbock; KJTV-CA Lubbock; KMYL-LP Lubbock; KXTQ-CA Lubbock; K40FK Matador; K42ES Matador; K47GE Matador; K44GL Plainview; K42ET Snyder; K47IP Snyder; K49GT Snyder.

Other Holdings:
Radio, TV Translator.

RANCHO PALOS VERDE BROADCASTERS INC.

15304 Sunset Blvd.
No. 204
Pacific Palisades, CA 90272
Phone: 310-454-8673
Fax: 310-454-4983

Officers:
Paul A. Zevnik, President
Ownership: Paul A. Zevnik, 36.4%; Terence E. Crosby, 24%; Arnold Applebaum, 24%; Jim Devaney; Susan Devaney, jointly, 15.6%.

Represented (legal): Thompson, Hine & Flory LLP.

TV Stations:
California: KXLA Rancho Palos Verdes; KXLA-DT Rancho Palos Verdes.

R. & F. BROADCASTING

Cernica Annex
Box 1833
Carolina, PR 00984-1833
Phone: 787-762-5500

Officers:
Rickin Sanchez Sr., Chairman, President & Chief Executive Officer
Rickin Sanchez Jr., Chief Operating Officer & Vice President, Production
Blanche Vidal, Secretary-Treasurer
Michelle Sanchez-Diaz, Chief Financial Officer
Ownership: Enrique A. Sanchez, Gen. Partner, 50%; Blanca Vidal de Sanchez, 50%.
Represented (legal): Tierney & Swift.
TV Stations:
Puerto Rico: WRFB Carolina; WRFB-DT Carolina.

RAPID BROADCASTING CO.

2424 S. Plaza Dr.
Box 9549
Rapid City, SD 57709
Phone: 605-355-0024
Fax: 605-355-9274

Officers:
Gilbert D. Moyle, President
James F. Simpson, Chief Executive Officer
Gilbert D. Moyle III, Vice President
Clark D. Moyle, Secretary-Treasurer
Steve Mentele, Chief Financial Officer

Ownership: W. R. Barbour, 25%; Charles H. Lien, 25%; Gilbert D. Moyle, 16.7%; Gilbert D. Moyle III, 16.7%; Clark D. Moyle, 16.6%.

Represented (legal): Cole, Raywid & Braverman LLP.

TV Stations:
South Dakota: KNBN Rapid City; KWSD Sioux Falls; KWSD-DT Sioux Falls.

LPTV Stations:
South Dakota: K40GS Rapid City; KKRA-LP Rapid City; KWBH-LP Rapid City.
Wyoming: K22AD Gillette.

RAYCOM MEDIA INC.

201 Monroe St.
RSA Tower, Suite 710
Montgomery, AL 36104
Phone: 334-206-1400

Officers:
Paul McTeer, President & Chief Executive Officer
Wayne Daugherty, Executive Vice President & Chief Operating Officer

Mary Carole McDonnell, Executive Vice President, Programming

Anne Adkins, Vice President, Marketing
Clyde Baucum, Vice President, Human Resources

Rebecca Bryan, Vice President, General Counsel

Marty Edelman, Vice President, Television
David Folsom, Vice President, Technology
Billy McDowell, Vice President, Research
Jeff Rosser, Vice President, Television
Susana Schuler, Vice President, News

Melissa Thurber, Vice President, Controller
Ownership: John E. Hayes, 17.5%; William C. Zortman, 13%; qualified company employees, none with more than 5% equity.

Represented (legal): Covington & Burling.

TV Stations:
Alabama: WAFF Huntsville; WAFF-DT Huntsville; WSFA Montgomery; WSFA-DT Montgomery; WDFX-DT Ozark; WDFX-TV Ozark.

Arizona: KOLD-DT Tucson; KOLD-TV Tucson.

Arkansas: KAIT Jonesboro; KAIT-DT Jonesboro.

Florida: WPGX Panama City; WPGX-DT Panama City; WFLX West Palm Beach; WFLX-DT West Palm Beach.

Georgia: WALB Albany; WALB-DT Albany; WTVM Columbus; WTVM-DT Columbus; WTOG-DT Savannah; WTOG-TV Savannah.

Hawaii: KHBC-DT Hilo; KHBC-TV Hilo; KFVE Honolulu; KFVE-DT Honolulu; KHNL Honolulu; KHNL-DT Honolulu; KOGG Wailuku.

Indiana: WFIE Evansville; WFIE-DT Evansville.

Kentucky: WAVE Louisville; WAVE-DT Louisville; WDX-DT Newport; WDX-TV Newport.

Louisiana: WAFB Baton Rouge; WAFB-DT Baton Rouge; KPLC Lake Charles; KPLC-DT Lake Charles; KSLA-DT Shreveport; KSLA-TV Shreveport.

Mississippi: WLOX Biloxi; WLOX-DT Biloxi; WLBT Jackson; WLBT-DT Jackson; WDAM-DT Laurel; WDAM-TV Laurel.

Missouri: KFVS-DT Cape Girardeau; KFVS-TV Cape Girardeau.

New Mexico: KASA-DT Santa Fe; KASA-TV Santa Fe.

North Carolina: WECT Wilmington; WECT-DT Wilmington.

Ohio: WUAB Lorain; WUAB-DT Lorain; WOIO Shaker Heights; WOIO-DT Shaker Heights; WTOL Toledo; WTOL-DT Toledo.

South Carolina: WIS Columbia; WIS-DT Columbia.

Tennessee: WTNZ Knoxville; WTNZ-DT Knoxville; WMC-DT Memphis; WMC-TV Memphis.

Texas: KCBF Lubbock; KCBF-DT Lubbock; KTRE Lufkin; KTRE-DT Lufkin; KLTV Tyler; KLTV-DT Tyler.

Virginia: WTVR-DT Richmond; WTVR-TV Richmond.

LPTV Stations:
Colorado: K50FS Bayfield; K39AH Durango; K31FS Pagosa Springs; K48HA Pagosa Springs.

Hawaii: K45CT Hilo; K63DZ Kailua Kona; K65BV Lihue; K27DW Wailuku.

Kentucky: WQTV-LP Murray; WQWQ-LP Paducah.

Louisiana: WBXH-CA Baton Rouge.

New Mexico: K27HP Alamogordo; K46FE Artesia; K44GC Aztec; K31DR Caballo; K33GD Capitan & Ruidoso; K47FX Carlsbad; K40HC Chama; K43FU Deming; K22GE Dulce; K39EJ Espanola; K27GJ Farmington; K18HF Gallup; K46FI Grants; K18DY Hillsboro; K27GL Hobbs; K50GM Hobbs; K20GQ Las Vegas; K31HQ Lordsburg; K22EU Montoya; K06HX Mora; K14KO Portales; K40DI Raton; K15FT Roswell; K34GL Santa Rosa; K45CU Shiprock; K25DI Silver City; K44HJ Socorro; K12GQ Taos; K41FK Tohatchi; K27BN Truth or Consequences; K48EH Tucuman.

Other Holdings:
Radio, TV Translator.

DANA CHRISTIAN RAYMANT

943 Lincoln Rd.
Grosse Pointe, MI 48230
Phone: 313-438-3493
TV Stations:
Kansas: KFJX Pittsburg.
Texas: KVCT Victoria; KVCT-DT Victoria.

READING BROADCASTING INC., DEBTOR IN POSSESSION

1729 N. 11th St.
Reading, PA 19604
Phone: 610-921-9181
Fax: 610-921-9139
Officers:
Mike Parker, President
Frank McCracken, Executive Senior Vice President
George Mattmiller, Secretary

Ownership: Robert A. Denby, 4.75%; Henry N. Aurdant; Helen K. Aurdant, 3.85%; Irvin Cohen, 2.88%; Michael Parker; Jack Linton; Nancy A. Linton, 0.82%; Partel Inc., 29.69%; STV Reading Inc., 4.22%; 34 others with less than 5% each.

Represented (legal): Fleischman & Walsh LLP.
TV Stations:
Pennsylvania: WTVE Reading; WTVE-DT Reading.

RED LION TELEVISION INC.

PO Box 88
2900 Windsor Rd.
Red Lion, PA 17356
Phone: 717-246-1681
Fax: 717-244-9316

E-mail: businessoffice@wgcbtv.com
Web site: <http://www.wgcbtv.com>
Officers:
John H. Norris, Chairman, President & Chief Executive Officer
Ownership: John H. Norris.
TV Stations:
Pennsylvania: WGCB-DT Red Lion; WGCB-TV Red Lion.
Other Holdings:
Radio.

RED RIVER BROADCAST CORP.

3600 S. Westport Ave.
Sioux Falls, SD 57116
Phone: 605-361-5555
Officers:
Myron Kunin, Chief Executive Officer

TV Station Owners

Ro Grignon, President
Kathy Lau, Vice President
Ownership: Curtis Squire Inc.; CSI ownership; Curtis Squire, 90%; Ro Grignon, 10%. Grignon & Squire also own KQDS Acquisition Corp., see listing.
Represented (legal): Phillips & Potach PA; Crowell & Moring LLP.
TV Stations:
Minnesota: KBRR Thief River Falls.
North Dakota: KVRN Fargo; KVRN-DT Fargo; KJRR Jamestown; KNRR Pembina; KNRR-DT Pembina.
South Dakota: KDLV-DT Mitchell; KDLV-TV Mitchell; KDLT-DT Sioux Falls; KDLT-TV Sioux Falls.
LPTV Stations:
Minnesota: K54AT Brainerd; K29EB Grand Rapids; K05IV Park Rapids.
South Dakota: K42FI Watertown.

REITEN TELEVISION

3425 S. Broadway
Minot, ND 58701
Officers:
David M. Reiten, Chairman
Kathleen Huuby, Secretary-Treasurer
Ownership: Chester Reiten & family.
Represented (legal): Shaw Pittman.
TV Stations:
North Dakota: KXMB-DT Bismarck; KXMB-TV Bismarck; KXMA-TV Dickinson; KXMC-DT Minot; KXMC-TV Minot; KXMD-DT Williston; KXMD-TV Williston.
Other Holdings:
Radio.

RKM MEDIA INC.

137 Spyglass Lane
Fayetteville, NY 13066
Phone: 315-637-5530
Ownership: Ronald W. Phillips.
Represented (legal): Smithwick & Belendick PC.
TV Stations:
New York: WNYS-DT Syracuse; WNYS-TV Syracuse.

ROBERT M. LEDBETTER JR.

PO Box 350
Tupelo, MS 38802
Phone: 662-842-7620
Represented (legal): Garvey Schubert Barer.
TV Stations:
Mississippi: WGBC Meridian; WGBC-DT Meridian.

ROBERTS BROADCASTING CO.

1408 N. Kingshighway Blvd.
Suite 300
St. Louis, MO 63113
Phones: 314-367-0090; 314-367-4600
Fax: 314-367-0174
Officers:
Michael V. Roberts, Chairman, Chief Executive Officer & Secretary-Treasurer
Steven C. Roberts, President & Chief Operating Officer
Victor Roberts, Chief Financial Officer
Ownership: Steven C. Roberts; USA Broadcasting Inc., non-voting stock interest.
TV Stations:
Mississippi: WRBJ Magee.
South Carolina: WZRB Columbia.

ROCKFLEET BROADCASTING II INC.

885 3rd Ave., 34th Floor
New York, NY 10022
Officers:
R. Joseph Fuchs, President

Jeffrey A. Smith, Executive Vice President & Director
Bruce M. Schnelwar, Senior Vice President
David A. Pershing, Senior Vice President & Secretary
Howard Konos, Vice President, Treasurer & Assistant Secretary
John W. Adams, Director
Ownership: SDR Rockfleet Holdings LLC, 85%; Sheila O'Malley, 15%; SDRRHLLC ownership; Randall Smith, 88%; Jeffrey Smith, 12%.
Represented (legal): Wiley, Rein & Fielding.
TV Stations:
Michigan: WFQX-DT Cadillac; WFQX-TV Cadillac; WFUP Vanderbilt.
LPTV Stations:
Maine: WFXV-LP Bangor.
Michigan: W61CR Sault Ste. Marie; W54CR Traverse City.

ROCKFLEET BROADCASTING LP

885 3rd Ave., 34th Floor
New York, NY 10022
Phone: 212-888-5500
Officers:
Jeffrey A. Smith, President
Bruce M. Schnelwar, Senior Vice President
David A. Pershing, Senior Vice President & Secretary
Kevin J. DeLuise, Vice President, Treasurer & Assistant Secretary
Ownership: Northland Television Inc., Gen. Partner, 91.84% voting; Bangor Communications Inc., Gen. Partner, 8.16% voting; BCI & NTL ownership; Rockfleet Holdings Inc.; RHI ownership; SDR Group Holdings Inc., 85%; R. Joseph Fuchs, 15%; SDRGHI ownership; Pengo Capital LLC, 99.4%; PCLLC ownership; Jeffrey Smith, Managing Member, 100% voting; Randall D. Smith 2005 Guaranteed Remainder Annuity Trusts, Randall D. Smith, Trustee, 42.45% equity; Randall D. Smith, 21% equity.
Represented (legal): Wiley, Rein & Fielding.
TV Stations:
Maine: WVII-DT Bangor; WVII-TV Bangor.
Wisconsin: WJFW-DT Rhinelander; WJFW-TV Rhinelander.
LPTV Stations:
Wisconsin: W27AU Wausau.
Other Holdings:
Radio.

Other Holdings:
Radio.

SAGA COMMUNICATIONS INC.

73 Kercheval Ave.
Suite 201
Grosse Pointe Farms, MI 48236
Phone: 313-886-7070
Fax: 313-886-7150
E-mail: wlada@sagacom.com
Officers:
Edward K. Christian, Chairman, President & Chief Executive Officer
Steven J. Goldstein, Executive Vice President, Programming
Warren Lada, Senior Vice President, Operations
Marcia K. Lobalto, Vice President & Secretary
Samuel D. Bush, Vice President, Treasurer & Chief Financial Officer
Ownership: Publicly held.; Edward K. Christian, controlling interest.
Represented (legal): Smithwick & Belendick PC.
TV Stations:
Kansas: KOAM-DT Pittsburg; KDAM-TV Pittsburg.
Mississippi: WXVT Greenville; WXVT-DT Greenville.
Texas: KAVU-DT Victoria; KAVU-TV Victoria.
LPTV Stations:
Texas: KMOL-LP Victoria; KUNU-LP Victoria; KVTX-LP Victoria; KXTS-LP Victoria.

Other Holdings:
Radio.

SAGAMOREHILL BROADCASTING LLC

2 Embarcadero Center, 23rd Floor
San Francisco, CA 94111
Phone: 415-788-2755
Officers:
Louis Wall, President
Ownership: Duff, Ackerman & Goodrich LP, principal.
Represented (legal): Wiley, Rein & Fielding.
TV Stations:
Alabama: WNCN Montgomery; WNCN-DT Montgomery; WBMM Tuskegee; WBMM-DT Tuskegee.
Nebraska: KSTF Scottsbluff; KSTF-DT Scottsbluff.
Texas: KGNS-DT Laredo; KGNS-TV Laredo.
Wyoming: KGWN-DT Cheyenne; KGWN-TV Cheyenne.
LPTV Stations:
Wyoming: K19FX Laramie.

SAGAMOREHILL MIDWEST LLC

3825 Inverness Way
Augusta, GA 30907
Phone: 706-855-8506
Officers:
Louis Wall, President & Chief Executive Officer
Debbie Caine, Secretary-Treasurer
Ownership: Louis Wall, Pres. of SagamoreHill Broadcasting LLC, see listing.
Represented (legal): Wiley, Rein & Fielding.
TV Stations:
Minnesota: KXLT-DT Rochester; KXLT-TV Rochester.
South Carolina: WWMB Florence; WWMB-DT Florence.

SAGE BROADCASTING CORP.

406 S. Irving St.
San Angelo, TX 76903-6941
Phones: 915-655-6006; 915-673-2345
Fax: 915-655-8461
Officers:
Paris R. Schindler, Chairman
William Carter, President
Timothy R. Brown, Vice President & Secretary
Sherry S. Hawk, Vice President & Treasurer
Anne Marie Carter, Assistant Secretary

Branch Offices:
5189 Texas Ave.
Abilene, TX 79606
Phone: 915-793-1515
Fax: 915-698-8422
406 S. Irving
San Angelo, TX 76903
Phone: 915-655-6006
Fax: 915-655-8416
Ownership: Paris R. Schindler, 32%; Sherry S. Hawk, 32%; Suzanne S. Brown, 32%; Anne Marie Carter, 3%; Timothy R. Brown, 0.33%.
Represented (legal): Cohn & Marks LLP.
TV Stations:
Texas: KXVA Abilene; KIDY San Angelo; KIDY-DT San Angelo.
LPTV Stations:
Texas: KIDZ-LP Abilene; KIDV-LP Albany; KIDU-LP Brownwood; KIDT-LP Stamford; KIDB-CA Sweetwater.
Other Holdings:
Radio.

SAINTE PARTNERS II LP

Box 4159
Modesto, CA 95352-4159

Phone: 209-523-0777
Fax: 209-523-0839
E-mail: csmith@sainte.tv

Ownership: C & N Broadcast Division Inc., gen. partner, 50% votes; 1% equity; Sainte Network Inc., gen. partner, 50% votes; 1.34% equity; Chester Smith, Ltd. partner, 35.4% equity; Naomi L. Smith, Ltd. partner, 35.4% equity; Albert I. & Virginia C. Chance, Ltd. partners, 7.38% equity; J. Wilmar Jensen, Ltd. partner, 7.38% equity; Sharon D. Sepulveda, Ltd. partner, 2.91% equity; Madeline J. Roddy, Ltd. partner, 2.82% equity; Carter Family Trust, Ltd. partner, 2.24% equity; Dorothy Ibarra, Ltd. partner, 2.24% equity; Danny Roddy, Ltd. partner, 0.94% equity; Sean Roddy, Ltd. partner, 0.94% equity; CNBDI & SNI ownership; Chester Smith, Pres., 50%; Naomi L. Smith, V.P., 50%; J. Wilmar Jensen, Secy.-Treas..

TV Stations:
California: KBVU Eureka; KBVU-DT Eureka; KCVU Paradise; KCVU-DT Paradise.

LPTV Stations:
California: K38FQ Anderson/Central Valley; KKEY-LP Bakersfield; KUCO-LP Chico; KXVU-LP Chico; KZVU-LP Chico; K52FK Eureka; K59FW Eureka; K67GU Eureka; KEMY-LP Eureka; KEUV-LP Eureka; KJUVU-LP Eureka; K14MN Fortuna; K08NH Oroville; K04QC Palermo; K46HI Redding; KRUV-LP Redding. Oregon: KFBI-LP Medford; KMCW-LP Medford.

ST. LOUIS/DENVER LLC

Suite 300
1408 N. Kingshighway Blvd.
St. Louis, MO 63113
Phone: 314-367-4600
Ownership: Roberts Brothers Broadcasting LLC, 56% assets & 50% voting rights; Telefutera, 44% assets & 50% voting rights; RBLLC ownership; Michael V. Roberts, 50% assets & voting rights; Steven C. Roberts, 50% assets & voting rights; Telefutera ownership; Univision Communications Inc..
TV Stations:
Colorado: KTFD-DT Boulder; KTFD-TV Boulder.
Illinois: WRBU East St. Louis; WRBU-DT East St. Louis.

SCHURZ COMMUNICATIONS INC.

225 W. Colfax Ave.
South Bend, IN 46626
Phone: 574-287-1001
Fax: 574-287-2257
E-mail: mburdick@schurz.com
Web site: <http://www.schurz.com>
Officers:
Charles D. Pittman, Senior Vice President, Newspapers
Franklin D. Schurz Jr., President
James M. Schurz, Senior Vice President
Marcia K. Burdick, Senior Vice President, Broadcasting
Todd F. Schurz, Vice President
Mary Schurz, Vice President & Secretary
Scott C. Schurz, Vice President
David C. Ray, Vice President
Gary N. Hoipkernier, Senior Vice President & Chief Financial Officer
Ownership: Franklin D. Schurz Jr.; Mary Schurz; James M. Schurz; Scott C. Schurz, 18.75% each, Trustees.
Represented (legal): Hogan & Hartson LLP; Bryan Cave LLP.
Cable Systems:
FLORIDA: CORAL SPRINGS; WESTON.
MARYLAND: HAGERSTOWN.
TV Stations:
Georgia: WAGT Augusta; WAGT-DT Augusta.
Indiana: WSBT-DT South Bend; WSBT-TV South Bend.
Missouri: KYTV Springfield; KYTV-DT Springfield.

Virginia: WDBJ Roanoke; WDBJ-DT Roanoke.
 LPTV Stations:
 Missouri: K17DL Branson; K15CZ Springfield.
 Virginia: W04AG Garden City, etc..
 Newspapers:
 California: Imperial Valley Press (El Centro)
 Indiana: Bloomington Herald Times; Bedford
 Times-Mail; Martinsville Reporter; South
 Bend Tribune
 Kentucky: Danville Advocate-Messenger; The
 Jessamine Journal
 Maryland: Hagerstown Mail; Hagerstown Herald
 Pennsylvania: Somerset Daily American
 Other Holdings:
 Radio.

E. W. SCRIPPS CO.

312 Walnut St.
 28th Floor
 Cincinnati, OH 45202
 Phone: 513-977-3000
 Fax: 513-977-3721
 Web site: <http://www.scripps.com>
 Officers:
 William R. Burleigh, Chairman & Chief Executive
 Officer
 Ken Lowe, President & Chief Operating Officer
 Richard A. Boehne, Executive Vice President
 Frank Gardner, Senior Vice President, Interactive
 Media
 James Hart, Senior Vice President, TV Station
 Group
 Craig Standen, Senior Vice President, Corporate
 Development
 Alan M. Horton, Senior Vice President,
 Newspapers
 Gregory L. Ebel, Vice President, Human
 Resources
 John Lansing, Vice President, Broadcast
 Television
 Timothy Stautberg, Vice President, Investor
 Relations
 E. John Wolfzom, Vice President & Controller
 M. Denise Kuprionis, Secretary
 Ownership: Publicly held.
 Represented (legal): Baker & Hostetler LLP.
 TV Stations:
 Arizona: KNDX-TV Phoenix; KNDV-TV Phoenix.
 California: KCNS San Francisco; KCNS-DT
 San Francisco.
 Connecticut: WSAH Bridgeport.
 Florida: WFTS-TV Tampa; WFTS-TV Tampa;
 WPTV West Palm Beach; WPTV-DT West
 Palm Beach.
 Kansas: KMCI Lawrence; KMCI-DT Lawrence.
 Maryland: WMAR-DT Baltimore; WMAR-TV
 Baltimore.
 Massachusetts: WMFP Lawrence; WMFP-DT
 Lawrence.
 Michigan: WXYZ-TV Detroit; WXYZ-TV Detroit.
 Missouri: KSHB-TV Kansas City; KSHB-TV
 Kansas City.
 North Carolina: WRAY-TV Wilson; WRAY-TV
 Wilson.
 Ohio: WOAC Canton; WOAC-DT Canton;
 WCPO-TV Cincinnati; WCPO-TV Cincinnati;
 WEWS-TV Cleveland; WEWS-TV Cleveland.
 Oklahoma: KJRH Tulsa; KJRH-TV Tulsa.
 LPTV Stations:
 Arizona: K44CN Cottonwood; K52CM Flagstaff;
 K57FY Kingman; K47DJ Prescott.
 Newspapers:
 Alabama: Birmingham Post-Herald
 California: Redding Record Searchlight, Ventura
 Star Newspapers
 Colorado: Boulder Daily Camera, Denver Rocky
 Mountain News
 Florida: Fort Pierce Tribune, Naples Daily News,
 The Stuart News, Vero Beach Press-Journal
 Indiana: Evansville Courier-Press
 Kentucky: The Kentucky Post
 New Mexico: The Albuquerque Tribune
 Ohio: The Cincinnati Post

South Carolina: Anderson Independent Mail
 Tennessee: The Commercial Appeal (Memphis),
 The Knoxville News Sentinel
 Texas: Abilene Reporter News, Corpus Christi
 Caller-Times, Standard Times (San Angelo),
 Times Record News (Wichita Falls)
 Washington: Bremerton Sun

Other Holdings:
 Cable Network: Do It Yourself Network,
 Fine Living Network, The Home & Garden
 Television Network; TV Food Network
 (majority interest)
 Features syndicator: United Media, licensor &
 syndicator of news features & comics
 Production: Scripps Productions, producer of
 cable programs.

SEAL ROCK BROADCASTERS LLC

351 Elliott Ave. W
 Suite 300
 Seattle, WA 98119-4150
 Phone: 206-285-2295
 Ownership: Lance W Anderson, 50%; George
 V Kriste, 50%.
 TV Stations:
 California: KCBA Salinas; KCBA-DT Salinas.

SECOND GENERATION OF IOWA

LDL,
 3451 Bonita Bay Blvd.
 Suite 101
 Bonita Springs, FL 34134
 Phone: 941-498-4600
 Officers:
 Thomas J. Embrescia, Chairman & Chief
 Executive Officer
 Jonathan Pinch, President
 Larry Blum, Chief Operating Officer
 Ownership: Thomas J. Embrescia, 33.33%;
 Jonathan Pinch, 33.33%; Larry Blum,
 33.33%.
 TV Stations:
 Iowa: KFKA Cedar Rapids; KFKA-DT Cedar
 Rapids.

DENNIS R. SELENKA

4529 Hickory Heights
 Oshkosh, WI 54904
 Phone: 920-589-2511
 Represented (legal): Rosenman & Colin LLP.
 TV Stations:
 Wisconsin: WBJJ Crandon.

TIMOTHY G. SHEEHAN

17 Crooked Lane
 Manchester, MA 01944
 Phone: 978-526-8306
 TV Stations:
 Rhode Island: WNAC-TV Providence; WNAC-TV
 Providence.

SHOOTINGSTAR BROADCASTING OF NEW ENGLAND LLC

3606 Camino de la Cumbre
 Sherman Oaks, CA 91423
 Phone: 818-788-8228
 Ownership: Alta ShootingStar Corp., 95%;
 ShootingStar Inc., 5%; ASC ownership;
 Alta Communications IX LP, 94.43%; SI
 ownership; Diane Sutter; ACIXLP ownership;
 Alta Communications IX Managers LLC, Gen.
 Partner; ACIXMLLC ownership; Timothy
 L. Dibble, 20.4, Managing Member; Brian
 W. McNeill, Managing Member, 20.4%.
 Represented (legal): Leventhal, Senter &
 Lerman PLLC.

TV Stations:
 New Hampshire: WZMY-TV Derry; WZMY-TV
 Derry.

SIERRA BROADCASTING CO.

1500 Foremaster Lane
 Las Vegas, NV 89101
 Phone: 702-642-3333
 Fax: 702-657-3423
 Officers:
 James E. Rogers, President
 Barbara Clark, Secretary
 Scott Mattox, Chief Financial Officer
 Branch Office:
 1790 Vassar St.
 Reno, NV 89502
 Phone: 702-322-4444
 Ownership: Sunbelt Broadcasting Co., see
 Sunbelt Communications Co..
 Represented (legal): James E. Rogers.
 TV Stations:
 Nevada: KWNV Winnemucca.
 LPTV Stations:
 California: K33CN South Lake Tahoe; K56BW
 Tahoe City.
 Nevada: K16GK Ely.

SIETE GRANDE TELEVISION INC.

Box 7967
 Jupiter, FL 33468-7967
 Phones: 407-575-2418; 212-986-1116
 Officers:
 Jerry B. Hartman, President & Treasurer
 Esther M. Hartman, Vice President & Secretary
 Ownership: Esther & Jerry Hartman, 55%;
 Herbert Hartman, 15%; Eileen Hartman,
 15%; Deborah Hartman, 15%.
 Represented (legal): Wolf, Block, Schorr &
 Solis-Cohen LLP.
 TV Stations:
 Puerto Rico: WSTE Ponce.

SILVERTON BROADCASTING CO. LLC

116 Tigertail Rd.
 Los Angeles, CA 90049
 Phone: 310-476-2217
 Ownership: Barry Silverton, President & Sole
 Member.
 Represented (legal): Drinker Biddle & Reath
 LLP.
 TV Stations:
 Wyoming: KTWO-TV Casper; KTWO-TV Casper.

MIKE SIMONS

Box 8547
 Greenville, TX 75404
 Phone: 662-455-8847
 Fax: 662-455-8891
 Represented (legal): Garvey Schubert Barer.
 TV Stations:
 Texas: KTAQ Greenville; KTAQ-TV Greenville.

SINCLAIR BROADCAST GROUP INC.

10706 Beaver Dam Rd.
 Cockeysville, MD 21030
 Phone: 410-568-1500
 Fax: 410-568-1533
 Web site: <http://www.sbginc.net>
 Officers:
 David D. Smith, President & Chief Executive
 Officer
 David B. Army, Executive Vice President &
 Chief Financial Officer
 J. Duncan Smith, Vice President & Secretary
 Frederick G. Smith, Vice President
 Barry M. Faber, Vice President & General
 Counsel

Nat S. Ostroff, Vice President, New Technology
 Lucy Rutishauser, Vice President, Corp.
 Finance & Treasurer
 Donald H. Thompson, Vice President, Human
 Resources
 Tom Waters, Vice President, Purchasing
 David R. Bochenek, Chief Accounting Officer
 Ownership: David D. Smith, 24.6% votes,
 11.5% equity; J. Duncan Smith, 25.1%
 votes, 11.4% equity; Frederick G. Smith,
 19.2% votes, 9.2% equity; Robert E.
 Smith, 17% votes, 7.7% equity.
 Represented (legal): Pillsbury Winthrop Shaw
 Pittman LLP.
 TV Stations:
 Alabama: WABM Birmingham; WABM-DT
 Birmingham; WTOO Birmingham; WTOO-DT
 Birmingham.
 Florida: WFGX Fort Walton Beach; WFGX-DT
 Fort Walton Beach; WEAR-TV Pensacola;
 WEAR-TV Pensacola; WTWC-DT Tallahassee;
 WTWC-TV Tallahassee.
 Illinois: WYZZ-TV Bloomington; WYZZ-TV
 Bloomington; WICD Champaign; WICD-DT
 Champaign; WICS Springfield; WICS-DT
 Springfield.
 Iowa: KGAN Cedar Rapids; KGAN-DT Cedar
 Rapids; KDSM-TV Des Moines; KDSM-TV
 Des Moines.
 Kentucky: WDKY-TV Danville; WDKY-TV
 Danville.
 Maine: WGME-TV Portland; WGME-TV Portland.
 Maryland: WBFF Baltimore; WBFF-TV Baltimore.
 Massachusetts: WGGB-TV Springfield; WGGB-
 TV Springfield.
 Michigan: WSMH Flint.
 Minnesota: WUCW Minneapolis; WUCW-TV
 Minneapolis.
 Missouri: KBSI Cape Girardeau; KBSI-TV Cape
 Girardeau; KDNL-TV St. Louis; KDNL-TV
 St. Louis.
 Nevada: KVCW Las Vegas; KVCW-TV Las
 Vegas; KVMY Las Vegas; KVMY-TV Las
 Vegas.
 New York: WNYO-TV Buffalo; WNYO-TV
 Buffalo; WUTV Buffalo; WUTV-TV Buffalo;
 WUHF Rochester; WUHF-TV Rochester;
 WSYT Syracuse; WSYT-TV Syracuse.
 North Carolina: WLOS Asheville; WLOS-TV
 Asheville; WRDC Durham; WRDC-TV Durham;
 WMYV Greensboro; WMYV-TV Greensboro;
 WLFL Raleigh; WLFL-TV Raleigh; WXLV-TV
 Winston-Salem; WXLV-TV Winston-Salem.
 Ohio:WSTR-TV Cincinnati;WSTR-TV Cincinnati;
 WSYX Columbus; WSYX-TV Columbus; WKEF
 Dayton; WKEF-TV Dayton.
 Oklahoma: KOCB Oklahoma City; KOCB-TV
 Oklahoma City; KOKH-TV Oklahoma City;
 KOKH-TV Oklahoma City.
 Pennsylvania: WPGH-TV Pittsburgh; WPGH-TV
 Pittsburgh; WPMY Pittsburgh; WPMY-TV
 Pittsburgh.
 South Carolina: WMMP Charleston; WMMP-TV
 Charleston.
 Tennessee: WUXP-TV Nashville; WUXP-
 TV Nashville; WZTV Nashville; WZTV-TV
 Nashville.
 Texas: KMYS Kerrville; KMYS-TV Kerrville;
 KABB San Antonio; KABB-TV San Antonio.
 Virginia: WTVZ-TV Norfolk; WTVZ-TV Norfolk;
 WRLH-TV Richmond; WRLH-TV Richmond.
 West Virginia: WCHS-TV Charleston; WCHS-TV
 Charleston.
 Wisconsin: WMSN-TV Madison; WMSN-TV
 Madison; WCGV-TV Milwaukee; WCGV-TV
 Milwaukee; WVTM-TV Milwaukee; WVTM-TV
 Milwaukee.
 LPTV Stations:
 Alabama: W62BG Birmingham.
 New York: W16AX Ithaca.
 North Carolina: W06AQ Bat Cave, etc.; W12AQ
 Black Mountain; W05AP Brasstown, etc.;
 W08AN Bryson City, etc.; W12AU Burnsville;
 W05AF Cherokee; W11AJ Franklin; W12CI
 Hot Springs; W06AP Maggie Valley, etc.;
 W10AP Marion, etc.; W06AL Oteen/Warren;

TV Station Owners

W11AQ Robbinsville, etc.; W06AN Sapphire Valley, etc.; W06AD Spruce Pine; W05AE Sylva, etc.; W05AC Tryon, etc.; W12AR Waynesville, etc..
South Carolina: W05AO Pickens.

SJL COMMUNICATIONS LP

633 Picacho Lane
Montecito, CA 93108
Phone: 805-969-9278
Fax: 805-969-2399

Officers:

George D. Lilly, President & Chief Executive Officer
Richard B. Armfield Jr., Vice President
Robert D. McCurdy, Vice President & Treasurer
Pamela Davis Heilman, Secretary

Branch Office:

3203 3rd Ave. N
Suite 300
Billings, MT 59101
Phone: 406-256-0705
Fax: 406-252-9144

Ownership: George D. Lilly 1997 Business Trust, gen. partner, 80.9%.

Represented (legal): Latham & Watkins.

TV Stations:

Pennsylvania: WICU-DT Erie; WICU-TV Erie.

SKY TELEVISION LLC

Box 269
Kitty Hawk, NC 27949
Phone: 252-457-5054

Officers:

Glenn Holterhaus, President & Secretary
Deborah J. Holterhaus, Vice President & Treasurer

Ownership: DanBeth Communications Inc., 51% votes, 30% equity%; Consortium of 26 investors, 49% votes, 70% equity%; DCI Ownership: Glenn V. Holterhaus.

Represented (legal): Leventhal, Senter & Lerman PLLC.

TV Stations:

North Carolina: WSKY-TV Manteo.

G. NEIL SMITH

117 Oaks Court
Pickens, SC 29671
Phone: 864-430-0104

Represented (legal): Morrison & Foerster LLP.

TV Stations:

Indiana: WTVW Evansville; WTVW-DT Evansville.

SMITH MEDIA LICENSE HOLDINGS LLC

One Federal St., 23rd Floor
Boston, MA 02110
Phone: 617-350-1500

Ownership: Smith Media LLC; SMLLC ownership; Frontyard Management LLC, 55.56% votes; Smith Television of New York Inc., 44.44% votes; FMLLC ownership; Barry Baker, Roy F. Coppedge III; Barbara M. Ginader, 33.3% each; STONYI ownership; Robert N. & Anne Smith Trust; RNAS ownership; Leslie J. Goldman, Trustee, 25%; Anne Smith, Trustee, 25%; Jennifer Smith, Special Trustee, 25%; Michael D. Smith, Special Trustee, 25%.

Represented (legal): Dow, Lohnes & Albertson PLLC.

TV Stations:

Alaska: KIMO Anchorage; KATN Fairbanks; KJUD Juneau.
California: KEYT-DT Santa Barbara; KEYT-TV Santa Barbara.
New York: WKTV Utica.

Vermont: WFFF-TV Burlington.

LPTV Stations:

Alaska: K13KU Delta Junction; K130C Douglas, etc.; K03FW Kenai, etc.; K13MZ Usibelli, etc..
California: K57BC San Luis Obispo, etc..

SON BROADCASTING INC.

Box 4338
Albuquerque, NM 87196
Phone: 505-345-1991
Fax: 505-474-4998

Officers:

Belmarino R. Gonzales, President
Richard Shakarian, Vice President
Angie Gonzales, Vice President
Marcimiliano Baca, Vice President & Treasurer
Clem M. Dixon, Secretary
Ownership: Belarmino R. Gonzalez.
Represented (legal): Sosa Law Firm.

TV Stations:

New Mexico: KCHF Santa Fe; KCHF-DT Santa Fe.

LPTV Stations:

New Mexico: K28CE Socorro; K43IA Taos.

Other Holdings:

TV Translators.

SONSHINE FAMILY TV INC.

813 N. Fenwick St.
Allentown, PA 18101
Phones: 610-433-4400; 610-954-7501
Fax: 610-433-8251

Officers:

Patricia F. Huber, President & Chief Executive Officer

Daniel Huber, Chief Operating Officer

Ownership: Daniel P. Huber; Margaret M. Huber; Patricia F. Huber, 33.3%.

Represented (legal): William D. Silva.

TV Stations:

Pennsylvania: WBPH-DT Bethlehem; WBPH-TV Bethlehem.

SORENSEN TELEVISION SYSTEMS INC.

111 Chalen Santo Papa
Suite 800
Hagatna, GU 96910
Phone: 671-477-5700

Officers:

Rex W. Sorensen, Chairman & President

John Anderson, President, News Division

Curtis Dancoe, Vice President

Margaret Agulto, Secretary

Ownership: Rex W. Sorensen, 97.58%; John Anderson, 2.4%; Curtis Dancoe, .02%.

Represented (legal): Kaye, Scholer, Fierman, Hays & Handler LLP.

TV Stations:
Guam: KTGM Tamuning.

LPTV Stations:

Guam: KEQI-LP Dededo.
Mariana Islands: KPPI-LP Garapan & Salpan.

SOUTH CENTRAL COMMUNICATIONS CORP.

Box 3848
Evansville, IN 47736
Phone: 423-525-6000

Officers:

John D. Engelbrecht, President, Chief Executive & Operating Officer

Robert Shiral, Chief Financial Officer

Branch Offices:

1100 Sharps Ridge
Box 27100
Knoxville, TN 37927
Phone: 865-525-6000

504 Rosedale Ave.
Box 40506
Nashville, TN 37204
Phone: 615-259-9393

Ownership: John D. Engelbrecht, 80%; John P. Engelbrecht, 19%; Bettie A. Engelbrecht, 1%.

Represented (legal): Fletcher, Heald & Hildreth PLC.

TV Stations:

Kentucky: WAZE-DT Madisonville; WAZE-TV Madisonville.

LPTV Stations:

Indiana: WAZE-LP Evansville; WEOA-LP Evansville; WIKY-LP Evansville, etc.; WJPS-LP Evansville, etc..

Kentucky: W50CI Louisville.

Tennessee: WEZK-LP Knoxville; WJDE-LP Nashville; WRMX-LP Nashville; WJZC-LP Sevierville.

Other Holdings:

Radio.

SOUTH DAKOTA TELEVISION LLC

405 Park Ave.
Suite 702
New York, NY 10022-4405
Phone: 212-407-2205

Officer:

Matthew E. Gormly III, Vice President

Ownership: Wicks Television LLC, see listing, 69.68%; J.P. Morgan Partners (BHCA) LP, 17%; Halyard Capital Fund LP, 11.98%; Robert Gluck, 1.34%.

Represented (legal): Dickstein Shapiro Morin & Oshinsky LLP.

TV Stations:

South Dakota: KABY-DT Aberdeen; KABY-TV Aberdeen; KPRY-DT Pierre; KPRY-TV Pierre; KSFY-DT Sioux Falls; KSFY-TV Sioux Falls.

LPTV Stations:

South Dakota: K07QL Mitchell.

SOUTHEASTERN OHIO TELEVISION SYSTEM

629 Downard Rd.
Zanesville, OH 43701-5132

Phones: 740-453-0361; 740-452-5431

Fax: 740-452-6553

Officers:

Norma Jean Littick, Chairman

Henry Littick, President

Van Vannelli, Vice President & Station Manager

Barbara Mitter, Vice President, Programming

Barbara Saunders, Secretary

Richard Ebersole, Chief Financial Officer

Ownership: Norma Jean Littick, 83%; John Graham, 17%.

Represented (legal): J. Richard Carr.

TV Stations:

Ohio: WHIZ-DT Zanesville; WHIZ-TV Zanesville.

Other Holdings:

Radio.

SOUTHERN BROADCAST CORP. OF SARASOTA

5725 Lawton Dr.
Sarasota, FL 34233

Phone: 941-923-8840

Fax: 941-924-3971

Officer:

J. Manuel Calvo, President & General Manager

Ownership: Calkins Newspapers Inc.; CNL ownership; Carolyn C. Smith, Pres., 33.3%; Shirley C. Ellis, V.P., 33.3%; Sandra C. Hardy, V.P., 33.3%. Calkins Newspapers owns & operates the Intelligencer Record in Doylestown, PA; Bucks County Courier Times in Levittown, PA; Burlington County Times in Willingboro, NJ; Beaver County Times in Beaver, PA; South Dade News Leader in Homestead, FL. Hardy, Ellis & Smith have controlling interest in Union Town Newspapers Inc., publisher of the Herald Standard in Uniontown, PA.

Represented (legal): Leibowitz & Associates PA.

TV Stations:

Florida: WWSB Sarasota; WWSB-DT Sarasota; WTXL-DT Tallahassee; WTXL-TV Tallahassee.

SOUTHERN BROADCASTING INC.

Box 1645
Tupelo, MS 38802
Phone: 601-842-7620

Officers:

Walter D. Spain, President

Wendell R. Robinson, Chief Operating Officer

K. M. Spain, Secretary-Treasurer

Ownership: Walter D. Spain, 50%; Kyle M. Spain, 50%.

Represented (legal): Garvey Schubert Barer.

TV Stations:

Mississippi: WKDH Houston.

SOUTHERN TV CORP.

9661 82nd Ave. N
Seminole, FL 33777
Phone: 727-319-6100

Fax: 727-397-0785

Officers:

Dan L. Johnson, Chairman, President & Chief Executive Officer

Charles E. Robb, Chief Operating & Financial Officer

Jo Johnson, Vice President

Robert G. Keelean, Secretary-Treasurer

Ownership: Betty Johnson, 42.5%; Dan L. Johnson; Robert G. Keelean, 30%; Kim Daniel, 10%; William Daniel; Lisa Keelean, 5%; Robert G. Keelean Jr., 5%; Mabel Reed Young, 5%; Donald Chervier, 2.5%.

Represented (legal): Irwin, Campbell & Tannenwald PC.

TV Stations:

Georgia: WGSA Baxley; WGSA-DT Baxley.

ESTATE OF FRANK K. SPAIN

1359 Rd. 681
Salltillo, MS 38866

Phone: 800-264-9882

Ownership: Mary Jane Spain; Guy W. Mitchell III, Co-Executors.

Represented (legal): Garvey Schubert Barer.

TV Stations:

Mississippi: WMDN Meridian; WMDN-DT Meridian.

Other Holdings:

Television holdings: Has minority interest in WTVA Inc., see listing..

SPANISH BROADCASTING SYSTEM INC.

2601 S. Bayshore Dr.
Penthouse 2
Coconut Grove, FL 33133
Phone: 305-441-6901

Officers:

Raul Alarcon Jr., Chairman, President & Chief Executive Officer

Marko Radlovic, Chief Operating Officer

Joseph A. Garcia, Executive Vice President, Chief Financial Officer & Secretary

William B. Tanner, Executive Vice President, Programming
 Ownership: Raul Alarcon Jr., 78.8% vote; 32.5% equity; Pablo Raul Alarcon Sr., 3.6% vote; 1.5% equity.
 Represented (legal): Kaye, Scholer, Fierman, Hays & Handler LLP.
 TV Stations:
 Florida: WSBS-DT Key West; WSBS-TV Key West.
 LPTV Stations:
 Florida: WSBS-CA Miami.

STATION VENTURE OPERATIONS LP

1299 Pennsylvania Ave. NW
 11th Floor
 Washington, DC 20004
 Phone: 202-637-4545
 Ownership: NBC Telemundo License Co., Gen. Partner, 0.25% equity, 100% votes; Station Venture Holdings LLC, Ltd. Partner, 99.75% equity; NBCTLC ownership; NBC Telemundo Inc.; NBCTI ownership; NBC Telemundo Holding Co., 20% assets, 55.6% votes; NBC Universal Inc., see listing, 80% assets, 44.4% votes; NBCUI ownership; NBC Holding Inc., 80%; NBCHI & NBCTHC ownership; General Electric Co.; GEC ownership; publicly held; SVHLLC ownership; NBC Telemundo License Co., 79.6%; LIN Television Corp., 20.4% see listing.
 TV Stations:
 California: KNSD San Diego; KNSD-DT San Diego.
 Texas: KXAS-DT Fort Worth; KXAS-TV Fort Worth.
 LPTV Stations:
 California: KNSD-LP La Jolla.

STOREFRONT TELEVISION LLC

1040 N. Las Palmas
 Hollywood, CA 90038
 Phone: 323-930-1908
 Fax: 323-933-1191
 E-mail: bass@lkggroup.com
 Web site: http://www.lkggroup.com
 Ownership: LKK Group Corp., 50%; Bluewater LLC, 50%; LKKGC ownership; Keith Bass, 50%; Paulette Bass, 50%; BLLC ownership; Scott Adelson; Michael Kramer; John Mavredakis, 33.3% each.
 Represented (legal): Womble, Carlyle, Sandridge & Rice PLLC.
 TV Stations:
 Virgin Islands: WVXF Charlotte Amalie.
 LPTV Stations:
 Puerto Rico: WSJP-LP Aguadilla; WPRU-LP Aquadilla; WSJX-LP Aquadilla.

SUNBEAM TELEVISION CORP.

1401 79th St. Causeway
 Miami, FL 33141
 Phone: 305-751-6692
 Officers:
 Edmund Ansin, President
 Robert Leider, Chief Executive & Operating Officer
 Roger Metcalf, Chief Financial Officer
 Alice Jacobs, Vice President, News

Branch Office:
 1020 S. Andrews Ave.
 Fort Lauderdale, FL Phone: 954-463-2291
 Ownership: Edmund Ansin, Principal.
 TV Stations:
 Florida: WSVN Miami; WSVN-DT Miami.
 Massachusetts: WHDH-DT Boston; WHDH-TV Boston.

SUNBELT COMMUNICATIONS CO.

1500 Foremaster Lane
 Las Vegas, NV 89101

Phone: 702-657-3423
 Fax: 702-657-3423
 Officers:
 James E. Rogers, Chairman
 Beverly Rogers, Vice Chairman & Chief Executive Officer
 Ralph Toddre, President & Chief Operating Officer
 Gene Greenberg, Executive Vice President
 Shelley Goings, Secretary
 Scott Mattox, Treasurer
 Ownership: James E. Rogers, Trustee of the James E. Rogers Trust, 93.22%; Beverly Rogers, Trustee of the Beverly Rogers Trust, 2.66%; JoAnn Haneman, 2.12%; Ralph Toddre, 2%.
 Represented (legal): Gerald S. Rourke.
 TV Stations:
 Arizona: KYMA Yuma; KYMA-DT Yuma.
 California: KHIZ-DT Barstow.
 Idaho: KPVI Pocatello; KPVI-DT Pocatello; KXTF Twin Falls; KXTF-DT Twin Falls.
 Montana: KBBJ Havre; KTVH Helena; KTVH-DT Helena; KBAO Lewistown.
 Nevada: KENV Elko; KVVV Ely; KVBC Las Vegas; KVBC-DT Las Vegas; KRVN Reno; KRVN-DT Reno.
 Wyoming: KCWY Casper; KJWY Jackson; KSWY Sheridan.
 LPTV Stations:
 Wyoming: K14LK Laramie.
 Other Holdings:
 TV Holdings: Sierra Broadcasting Co., see listing.

SUNBELT MULTIMEDIA CO.

3900 N. 10th St., 7th Floor
 McAllen, TX 78501
 Phone: 956-686-0040
 Fax: 956-686-2728
 E-mail: svale@ktlmtv.com
 Officer:
 Sam F. Vale, President
 Ownership: Sam F. Vale, 99.5%; Gustavo Valadez Jr., 0.5%.
 Represented (legal): Wood, Maines & Brown Chartered.
 TV Stations:
 Texas: KTLM Rio Grande City; KTLM-DT Rio Grande City.

SUNBELT-SOUTH TELECOMMUNICATIONS LTD.

Box 917
 Cordele, GA 31015
 Phone: 912-273-0001
 Fax: 912-273-8894
 E-mail: wsst@sowega.net
 Officer:
 William B. Goodson, Chairman & Chief Executive Officer
 Ownership: William B. Goodson, Gen. Partner, 65%; Phillip A. Streetman, Gen. Partner, 35%.
 TV Stations:
 Georgia: WSST-DT Cordele; WSST-TV Cordele.

SUNBELT TELEVISION INC.

Box 1468
 Victorville, CA 92393-1468
 Phone: 760-241-6464
 Officer:
 Peter L. White, President
 Ownership: Initial Broadcasting of California LLC, 61.4%; TVPlus LLC, 7%; IBCLLC ownership; Peter L. White, Pres. & Mgr., 50%; Nicholas B. White, 50%; TVPLLC ownership; Arthur Liu, Pres. & Chief Exec. Officer, 80%; LATV Partners LLC, 20%; LATVPLLC ownership; Lynn Welshman, V.P., 73.5%.

TV Stations:
 California: KHIZ Barstow.

TANANA VALLEY TELEVISION CO.

3650 Bradock St.
 Suite 2
 Fairbanks, AK 99701
 Phone: 907-452-3697
 Fax: 907-456-3428
 Officers:
 William St. Pierre, President
 David Wike, Vice President
 Mike Young, Secretary-Treasurer
 Ownership: William St. Pierre, 68%; Bill Darnell, 5.2%; Gene Gardener, 4.22%; Vilma Grassi, 4.09%; Loreen Parker, 3.9%; Mike Young, 3.25%; David Wike, 2.6%; John Minder, 2.6%; Greg Wagner, 1.62%; Gary R. Wilken, 1.3%; Preston Smith, 1.3%; Tom Clark, 0.98%; Frank Eagle, 0.81%; Steven Smith, 0.13%.
 Represented (legal): Shaw Pittman.
 TV Stations:
 Alaska: KFXF Fairbanks.
 LPTV Stations:
 Alaska: K13XD Fairbanks; K14JL Fairbanks; K16DW Fairbanks; K20FF Fairbanks; K22EY Fairbanks; K24EG Fairbanks; K28ES Fairbanks.

SARKES TARZIAN INC.

Box 62
 Bloomington, IN 47402
 Phone: 812-332-7251
 Officers:
 Thomas Tarzian, Chairman
 Thomas Tolar, Executive Vice President, TV
 Geoffrey Vargo, Executive Vice President, Radio
 Valerie Carney, Senior Vice President & General Counsel
 Robert Davis, Senior Vice President, Financial & Accounting
 Ownership: Thomas Tarzian, 63.3%; Mary Tarzian, Estate, 33.5%; U. of LaVerne & others, 3.2%.
 Represented (legal): Leventhal, Senter & Lerman PLLC.
 TV Stations:
 Nevada: KTVN Reno; KTVN-DT Reno.
 Tennessee: WRCB-DT Chattanooga; WRCB-TV Chattanooga.
 LPTV Stations:
 California: K43DB Stateline, etc..
 Other Holdings:
 Radio.

TCM MEDIA ASSOCIATES LLC

5880 Midnight Pass Rd.
 Suite 701
 Siesta Key, FL 34242
 Phone: 941-312-0214
 Officers:
 Anthony C. Malara, President & Treasurer
 Anthony J. Malara III, Vice President & Secretary
 Ownership: Anthony C. Malara, 70%; Anthony J. Malara III, 10%; Elizabeth Malara Hamilton, 10%; Margaret Malara Wilmoth, 10%.
 Represented (legal): Wolf, Block, Schorr & Solis-Cohen LLP.
 TV Stations:
 Indiana: WPTA Fort Wayne; WPTA-DT Fort Wayne.
 Minnesota: KDLH Duluth; KDLH-DT Duluth.
 LPTV Stations:
 Minnesota: K33ET Aitkin; K59BQ Deer River; K63BI Grand Marais; K57BH Grand Portage.

TCT OF MICHIGAN INC.

Box 1010
 Marion, IL 62959-1010
 Phone: 618-997-9333
 Fax: 618-997-1859
 Officers:
 Garth W. Coonce, President
 Christina M. Coonce, Vice President
 Michael J. Daly, Secretary
 Shane Chaney, Chief Financial Officer
 Ownership: Non-profit organization--Marion, IL.; Garth W. Coonce; Christa M. Coonce; Charles Payne; Victoria Clark; Julie Nolan, 20% voting, each. Garth & Christa Coonce, Payne & Clark are also principals of Faith Broadcasting Network Inc.
 TV Stations:
 Illinois: WTCT Marion; WTCT-DT Marion.
 Indiana: WINM Angola; WINM-DT Angola.
 Michigan: WTLJ Muskegon; WTLJ-DT Muskegon; WAQP Saginaw.
 North Carolina: WLXI-DT Greensboro; WLXI-TV Greensboro.
 LPTV Stations:
 Indiana: W43CF Fort Wayne.
 Kentucky: W54AE Paducah.
 Michigan: W27CJ Ann Arbor; WDWO-CA Detroit; W26BX Kalamazoo; W27CN Lansing.
 Missouri: KCGI-CA Cape Girardeau.
 Tennessee: WDYR-CA Dyersburg.
 Virginia: W18BG Danville.
 Other Holdings:
 TV Translator.

TELECINCO INC.

Box 43
 Mayaguez, PR 00681
 Phone: 787-832-1150
 Officers:
 Alfredo R. de Arellano, President & Chief Executive Officer
 Jose A. Toro, Chief Operating Officer
 Amado Martinez, Secretary-Treasurer
 Benjamin Torres, Chief Financial Officer
 Branch Office:
 First Federal Bldg.
 Santurce, PR 00908
 Phone: 787-721-4054
 TV Stations:
 Puerto Rico: WORA-DT Mayaguez; WORA-TV Mayaguez.
 LPTV Stations:
 Puerto Rico: W08BM Mayaguez; W10BG Mayaguez.

TELEVISION PROPERTIES INC.

1150 Foothill Blvd.
 Suite D
 La Canada, CA 91011-3248
 Phone: 818-790-9283
 E-mail: charlesm@pacbell.net
 Officers:
 Kenneth W. Russell, President
 Kenneth Russell, Director
 Ownership: Kenneth W. Russell, 12.5% votes; Commonwealth Broadcasting Group Inc., 87.5% votes, 100% equity; CBGI ownership; Charles M. Harker. Commonwealth Broadcasting Group Inc. is LPTV licensee, see listing.
 TV Stations:
 Ohio: WQCW Portsmouth; WQCW-DT Portsmouth.

TELEVISION STATION GROUP HOLDINGS LLC

1215 Cole St.
 St. Louis, MO 63106
 Phone: 314-259-5766
 Officers:

TV Station Owners

Michael Granados, President
Roy F. Coppedge III, Vice President & Secretary
Barry Baker, Vice President
Ian Guthrie, Vice President
Ownership: SJL Broadcast LLC, member, 11.11%; insulated members, 88.83%.
Represented (legal): Dow, Lohnes & Albertson PLLC.
TV Stations:
Pennsylvania: WTAJ-DT Altoona; WTAJ-TV Altoona; WLYH-DT Lancaster; WLYH-TV Lancaster.

THOMAS BROADCASTING CO.

Box 3001
Oak Hill, WV 25901
Phone: 304-469-3361
Fax: 304-465-1420
Officers:
Helen Thomas, Chairman
Robert R. Thomas III, Chief Executive Officer
Ownership: Helen G Thomas, 42.7%; Robert R Thomas III, 11.4%; Helen L Thomas, 11.4%; John G Thomas, 11.4%; Barbara L. T. Canterbury, 11.4%; Sarah A Thomas, 11.4%.
Represented (legal): Fletcher, Heald & Hildreth PLC.
TV Stations:
West Virginia: WOAY-DT Oak Hill; WOAY-TV Oak Hill.

THUNDER BAY BROADCASTING CORP.

1390 Bagley St.
Alpena, MI 49707
Phone: 989-356-3434
Officers:
Stephen A. Marks, President
Curtis W Smith, Vice President
Theresa Stoppa, Secretary-Treasurer
Ownership: Stephen A Marks, 71%; Leonard Marks, 7%; Curtis W Smith, 1%. Stephen A. Marks owns Glendive Broadcasting Corp., see listing.
Represented (legal): Fleischman & Walsh LLP.
TV Stations:
Michigan: WBKB-DT Alpena; WBKB-TV Alpena.

TIME WARNER INC.

75 Rockefeller Plaza
New York, NY 10019
Phone: 212-484-8000
Officers:
Richard D. Parsons, Chief Executive Officer
Jeff Bewkes, President & Chief Operating Officer
Tommy Harris, Executive Vice President, AOL-Time Warner Interactive Video
Timothy A. Boggs, Senior Vice President
Joseph Ripp, Senior Vice President & Chief Financial Officer
Carol Melton, Executive Vice President, Global Public Policy
Ownership: Publicly traded..
TV Stations:
Georgia: WTBS Atlanta; WTBS-DT Atlanta.
Other Holdings:
Cable: See Time Warner Cable & Time Warner Entertainment Co. LP in Cable System Ownership
Cable Channel: n-tv (49%) 24-hour German language news channel in Berlin.
Motion picture holdings: Towani Corp. (33.3%) Japanese movie production & distribution company..

TRANS AMERICA BROADCASTING CORP.

6803 West Blvd.
Inglewood, CA 90302

Phone: 213-678-3731
Fax: 213-678-9696
Officers:
Gerardo Borrego, President
Charles P. William, Vice President
Ownership: A. J. Williams T.A.B. 1997 Trust, 39.9% votes, 39.9 assets, Clair Reis Benezra trustee; Elizabeth Williams Marital Trust, 39.9% votes, 16.7 assets, Clair Reis Benezra trustee; Jon Marc Reeder, 20.1% votes, 20.1 assets; Charles P. Williams, V.P., 6.2% assets; Stephanie Messina, 5.9% assets; Kathleen Serrano, 5.6% assets; Gerardo Borrego, Pres., 2% assets.
Represented (legal): Miller & Neely PC.
TV Stations:
California: KAIL Fresno; KAIL-DT Fresno.
Other Holdings:
Radio.

TRIBUNE BROADCASTING CO.

435 N. Michigan Ave.
No. 1800
Chicago, IL 60611
Phone: 312-222-3333
Fax: 312-222-5981
Officers:
Dennis J. FitzSimons, Chairman, President & Chief Executive Officer, Tribune Co.
Dick Askin, President & Chief Executive Officer, Tribune Entertainment
John Reardon, President & Chief Executive Officer, Tribune Broadcast Group
John Vitanovec, Executive Vice President
Donald Grenesko, Senior Vice President & Chief Financial Officer, Tribune Co.
Peter Walker, Group Vice President, Tribune Television
Darko Dejanovic, Vice President & Chief Technology Officer, Tribune Co.
Gerald Agema, Vice President, Admin. & Chief Financial Officer, Tribune Broadcasting
James L. Ellis, Vice President, Group Operations
Ira Goldstone, Vice President, Engineering, Tribune Broadcasting Co.
Gina Mazzaferri, Vice President, Strategy & Administration
John Poelking, Vice President, Finance
Marc Schacher, Vice President, Programming, Tribune Broadcasting Co.
Shaun Sheehan, Vice President, Washington, Tribune Co.
Crane Kenney, Vice President, General Counsel & Secretary, Tribune Brst. Co. & Tribune Co.

Ownership: Tribune Co., publicly held.
Represented (legal): Sidley & Austin.
TV Stations:
California: KTLA-DT Los Angeles; KTLA-TV Los Angeles; KTXL Sacramento; KTXL-DT Sacramento; KSWB-DT San Diego; KSWB-TV San Diego.
Colorado: KWGN-DT Denver; KWGN-TV Denver.
Connecticut: WTIC-DT Hartford; WTIC-TV Hartford; WTXN Waterbury; WTXN-DT Waterbury.
District of Columbia: WDCW Washington; WDCW-DT Washington.
Florida: WSFL-DT Miami; WSFL-TV Miami.
Illinois: WGN-DT Chicago; WGN-TV Chicago.
Indiana: WTTV Bloomington; WTTV-DT Bloomington; WXIN Indianapolis; WXIN-DT Indianapolis; WTTK Kokomo; WTTK-DT Kokomo.
Louisiana: WGNO New Orleans; WGNO-DT New Orleans; WNOL-DT New Orleans; WNOL-TV New Orleans.
Massachusetts: WLVI-DT Cambridge; WLVI-TV Cambridge.
Michigan: WXMI Grand Rapids; WXMI-DT Grand Rapids.
Missouri: KPLR-DT St. Louis; KPLR-TV St. Louis.

New York: WPX New York; WPX-DT New York; WCWN Schenectady; WCWN-DT Schenectady.
Oregon: KRCW-DT Salem; KRCW-TV Salem.
Pennsylvania: WPHL-DT Philadelphia; WPHL-TV Philadelphia; WPMT York; WPMT-DT York.
Texas: KDAF Dallas; KDAF-DT Dallas; KHCW Houston; KHCW-DT Houston.
Washington: KMYQ Seattle; KCPQ Tacoma; KCPQ-DT Tacoma.
LPTV Stations:
Michigan: W42CB Hesperia; W52DB Muskegon.
Oregon: K24DX Pendleton; K20ES Pendleton, etc.; KWBP-LP Portland.
Pennsylvania: W51CY Chambersburg.
Washington: K25CH Centralia; K64ES Chelan; K54DX Ellensburg-Kittitas.
Newspapers:
California: Los Angeles Times
Connecticut: Greenwich Times, The Hartford Courant, The (Stamford) Advocate
Florida: South Florida Newspaper Network
Publishes 33 south Florida weekly newspapers & 12 magazines; Sun-Sentinel, Fort Lauderdale; Orlando Sentinel
Illinois: Chicago Tribune
Maryland: The Baltimore Sun
New York: News Day
Pennsylvania: The Morning Call
Virginia: Daily Press, Newport News
Other Holdings:
Features syndicator: Tribune Media Services Inc.
Professional sports team: Chicago Cubs
Program source: 22.25% of WB TV Network; Tribune Entertainment; ChicagoLand Television News; 29% of TV Food Network
Radio: Station in Colorado.

TRINITY BROADCASTING NETWORK INC.

2442 Michelle Dr.
Tustin, CA 92780
Phone: 714-832-2950
Fax: 714-730-0661
Web site: <http://www.tbn.org>
Officers:
Paul F. Crouch Sr., President
Jan Crouch, Vice President
W. Ben Miller, Vice President & Engineering Director
Norman G. Juggert, Secretary-Treasurer

Branch Office:
Cable Headquarters
2900 W. Airport Freeway
Irving, TX 75062
Phone: 214-313-1333
Ownership: Non-profit organization.
TV Stations:
Alabama: WTJP-DT Gadsden; WTJP-TV Gadsden; WMPV-DT Mobile; WMPV-TV Mobile; WMCB-DT Montgomery; WMCB-TV Montgomery.
Arizona: KPAZ-DT Phoenix; KPAZ-TV Phoenix.
California: KTNB-DT Santa Ana; KTNB-TV Santa Ana.
Florida: WHFT-DT Miami; WHFT-TV Miami.
Georgia: WELF-DT Dalton; WELF-TV Dalton; WHSG-DT Monroe; WHSG-TV Monroe.
Hawaii: KAAH-DT Honolulu; KAAH-TV Honolulu.
Illinois: WWTO-DT La Salle; WWTO-TV La Salle.
Indiana: WCLJ-DT Bloomington; WCLJ-TV Bloomington; WKOI-DT Richmond; WKOI-TV Richmond.
Mississippi: WBUY-DT Holly Springs; WBUY-TV Holly Springs.
Missouri: KTAJ-DT St. Joseph; KTAJ-TV St. Joseph.
New Jersey: WGTW-DT Burlington; WGTW-TV Burlington.

New Mexico: KNAT-DT Albuquerque; KNAT-TV Albuquerque.
New York: WTBY-DT Poughkeepsie; WTBY-TV Poughkeepsie.
Ohio: WDLI-DT Canton; WDLI-TV Canton.
Oklahoma: KDOOR-DT Bartlesville; KDOOR-TV Bartlesville; KTBO-DT Oklahoma City; KTBO-TV Oklahoma City.
Tennessee: WPGD-DT Hendersonville; WPGD-TV Hendersonville.
Texas: KDTX-DT Dallas; KDTX-TV Dallas.
Washington: KTBW-DT Tacoma; KTBW-TV Tacoma.
LPTV Stations:
Alabama: W46DK Birmingham; W66DH Decatur; W41BN Dothan; W30BD Eufaula; W57BV Florence; W67CO Huntsville; W66CN Jasper; W18CD Opelika; W27CV Scottsboro; W24CK Selma; W46BU Tuscaloosa.
Arizona: K511O Bullhead City; K51HV Cottonwood; K41ER Globe & Miami; K38CX Shonto; K54FW Tucson; K57BD Tucson, etc..
Arkansas: K15FW Batesville; K42BS Fayetteville; K16ER Fort Smith; K23GT Hot Springs; K42GX Jonesboro; K41HC Mountain Home; K27FC Paragould.
California: K47EH Alturas, etc.; K21FP Bakersfield; K19FY Chico; K26FO Daggett; W20BZ Escanaba; K26GN Lancaster; K62AN Lancaster; K33DK Lucerne Valley; K27GZ Mariposa; K49EO Modesto; K27IE Monterey; K40ID Palm Springs; K15CO Porterville; K50GP Redding; K45HC Sacramento; K15DB Santa Barbara; K38EE Twenty-nine Palms; K45DU Ventura; K39GY Victorville.
Colorado: K48FW Denver; K57BT Denver; K66FB Denver; K25ZF Grand Junction; K48CG Loveland.
Delaware: W14CM Dover.
Florida: W38CO Fort Myers; W23AQ Lake City; W56DW Naples; W34DH Panama City; W17CK Port Charlotte; W60CE Sebring; W36CO St. Petersburg; W56EB Tampa.
Georgia: W34CZ Albany; W58CZ Augusta; W33AL Brunswick; W50DA Macon; W55BM Marietta; W57CT Savannah; W488B Statesboro; W33BX Tifton; W25CP Valdosta; W14CQ Vidalia; W54CW Waycross.
Hawaii: K34HC Hilo; K38HU Kailua-Kona.
Idaho: K47BE Boise; K53FF Coeur d'Alene; K26EW Idaho Falls; K41JC Pocatello; K25EV Twin Falls.
Illinois: W64CQ Arlington Heights; W51CT Bloomington; W34DL Champaign; W29BG Decatur; W57DN Elgin; W50BY Galesburg; W40BY Palatine; W50DD Peoria; W25CL Rockford.
Indiana: W18CF Elkhart; W38BK Evansville; W57DC Lafayette; W43BV Terre Haute.
Iowa: K17ET Cedar Rapids; K61HD Davenport; K62FU Muscatine; K42AM Ottumwa; K44FK Waterloo.
Kansas: K39FW Garden City; K54GC Independence; K25DS Junction City; K31BW Manhattan; K15CN Salina; K33IC Topeka; K28JB Wichita.
Kentucky: W33BK Corbin; W39CJ Elizabethtown; W22CH Hopkinsville.
Louisiana: K45IY Alexandria; K58GB Baton Rouge; K45DI Mermentau; K45IM Monroe; K49DE New Iberia; K28IL New Orleans; K31HO Shreveport.
Maine: W36CK Bangor; W17BJ Danforth; W27CE Dover & Foxcroft; W21BH Machias; W17BN Madawaska; W34CN Medway; W51AG Presque Isle.
Maryland: W43BP Cresaptown.
Michigan: W18BT Alpena; W66BV Detroit; W27CQ Houghton; W17CS Marquette.
Minnesota: K42FH Bemidji; K25IA Minneapolis; K56HW Rochester; K19BG St. Cloud.
Mississippi: W35BM Biloxi; W56DY Cleveland; W25AD Columbus; W42CY Greenville; W48DI Greenwood; W30BY Grenada; W36AC McComb; W47CG Meridian; W59DK Natchez; W51CU Pascagoula.
Missouri: K56AU Columbia; K39CP Poplar Bluff; K16FE Rolla; K41FQ Springfield; K49DG

Springfield; K22HG St. Charles; K33GU St. Louis.

Montana: K53DW Great Falls; K41CX Helena; K26DD Kallispell; K42EO Missoula.

Nebraska: K29GL Lincoln; K21HS Norfolk.

Nevada: K19CU Carson City; K4110 Las Vegas; K39FF Reno.

New Jersey: W60CX Atlantic City.

New Mexico: K56IU Alamogordo; K36GD Carlsbad; K50IA Roswell.

New York: W52DF Albany; W14AH Binghamton; W47CM Glens Falls; W10BH Jamestown; W22AZ Olean; W51CV Utica.

North Carolina: W16CF Charlotte; W63CW Goldsboro; W60CV Greenville; W35CC Lumberton; W64CN Raleigh; W45CN Rocky Mount; W66BT Statesville; W51CW Wilmington.

North Dakota: K46DY Bismarck; K28EP Dickinson; K56ET Fargo; K49FF Grand Forks; K21GQ Minot; K40DE Williston.

Ohio: W59DL Chillicothe; W36DG Cincinnati; W32AR Lexington; W66CZ Portsmouth; W20CL Springfield; W52DS Youngstown; W16BT Zanesville.

Oklahoma: K44BQ Ardmore; K49GC Lawton; K25GJ Muskogee; K30DX Tahlequah.

Oregon: K36HL Grants Pass; K41DX Medford; K49FV Roseburg.

Pennsylvania: W41CFA Altoona; W52BO Meadville; W65CG Pittsburgh; W39BT Williamsport.

South Carolina: W50CL Anderson; W19CH Beaufort; W20CN Charleston; W22CJ Jacksonville; W34CQ Myrtle Beach.

South Dakota: K35FJ Aberdeen; K38CQ Huron; K43GX Madison; K33CO Rapid City; K56GF Sioux Falls; K31DP Yankton.

Tennessee: W49CQ Cookeville; W35AH Jackson; W46DC Knoxville; W61DG Morristown; W48DF Nashville.

Texas: K51CK Abilene; K34FM Austin; K26AP Brownwood; K47ED College Station; K57FC Corpus Christi; K46DL Kingsville; K44HH Lubbock; K17BP Palestine; K42DA Paris; K20BW San Antonio; K45FJ San Antonio; K15BV Uvalde.

Utah: K56GR Ogden; K39AK Vernal.

Vermont: W16AL Burlington.

Virginia: W32BA Lynchburg; W49AP Roanoke; W240I Virginia Beach.

Washington: K23AS Aberdeen; K55EB Spokane; K34EM Wenatchee.

West Virginia: W44CF Clarksburg; W45BW Parkersburg.

Wisconsin: W49CB Green Bay; W65EE Janesville; W38CT Madison; W17CF Ripon; W16BS Sheboygan; W660C Waupaca.

Wyoming: K33GI Casper; K35CN Green River.

Other Holdings:
Radio, TV Translator.

TURNER ENTERPRISES

1460 N. Broadway
Wichita, KS 67214
Phone: 316-682-3689

Ownership: Marcia T Turner.
TV Stations:
Idaho: KIDA Sun Valley.

TV 49 INC.
4311 E. Oakwood Rd.
Oak Creek, WI 53154
Phone: 414-764-4953
Fax: 414-764-5190

Officers:
Joel J. Kinlow Sr., Chairman & President
Arvis Kinlow, Vice President & Secretary-Treasurer
Ownership: Joel J. Kinlow Sr., 99%; Arvis Kinlow, 1%.

TV Stations:
Wisconsin: WJJA Racine; WJJA-DT Racine.

TV-65 BROADCASTING LLC

c/o Brooks, Pierce, McLendon, Humphrey & Leonard LLP
PO Box 1800
Raleigh, NC 27602
Phone: 919-839-0300

E-mail: mprak@brookspierce.com
Officers:
James L. Lockwood Jr., Chief Executive Officer & Treasurer

David A. Hanna, President
Pamela B. Lawson, Vice President & Secretary
Ownership: James L. Lockwood Jr., 64.66%; James A. Stern, 16.31%. See listing for James L. Lockwood Jr. and Lockwood Broadcasting Inc.

Represented (legal): Brooks, Pierce, McLendon, Humphrey & Leonard LLP.
TV Stations:
Virginia: WUPV Ashland; WUPV-DT Ashland.

UHLMANN & LATSHAW BROADCASTING LLC
1009 Central
Box 419410
Kansas City, MO 64141
Phone: 816-221-8200
Fax: 816-221-5504

Officers:
John Latshaw, Chairman
Robert Uhlmann, President
Ownership: Uhlmann Co., 50%; Latshaw Enterprises Inc., 50%; UC ownership; Paul Uhlmann III, 50%; John Uhlmann, 27.1%; Robert Uhlmann, 21.2%; LEI ownership; Con-Lib Holding Co., 26.4%. John Latshaw owns 50.2% of CLHC; John Latshaw, 56.6%; others with less than 5% each; CLHC ownership; John Latshaw, 50.2%.

Represented (legal): Dow, Lohnes & Albertson PLLC.
TV Stations:
Montana: KMTF Helena; KMTF-DT Helena.

RONALD ULLOA
11322 Chalon Rd.
Los Angeles, CA 90049
Phone: 310-575-1220

TV Stations:
California: KVMD-DT Twentynine Palms.

UNITED COMMUNICATIONS CORP.
715 58th St.
Kenosha, WI 53141
Phone: 262-657-1000

Officers:
Howard J. Brown, President & Chief Executive Officer
Eugene W. Schulte, Senior Vice President & Secretary-Treasurer
Kenneth L. Dowdell, Vice President
Ronald J. Montemurro, Vice President

Ownership: Howard J. Brown, 36.05%; Elizabeth K. Brown, 9.55%; Eugene W. Schulte, 4.11%; other members of the Brown & Schulte families.

Represented (legal): Wood & Brinton.
TV Stations:
Minnesota: KEYC-DT Mankato; KEYC-TV Mankato.
New York: WWNY-DT Carthage; WWNY-TV Carthage.

LPTV Stations:
New York: WNYF-LP Massena; WNYF-CA Watertown.
Newspapers:
Massachusetts: Attleboro Sun Chronicle
Wisconsin: Kenosha News

UNIVERSITY BROADCASTING INC.

7777 S. Lewis Ave.
Tulsa, OK 74136
Phone: 918-250-6383

Officers:
Marilyn Hickey, Chairman
Rev. Billy Joe Daugherty, Vice Chairman
Walter Richardson, President

Ownership: Oral Roberts U.
TV Stations:
Oklahoma: KGEB Tulsa; KGEB-DT Tulsa.

UNIVISION COMMUNICATIONS INC.
1999 Avenue of the Stars
Suite 3050
Los Angeles, CA 90067
Phone: 310-556-7600

Officers:
A. Jerrold Perenchio, Chairman
Michael Wortsman, President, TV Group
Andrew Hobson, Chief Financial Officer
George Ray, Vice President & Marketing & Business Development, Western Region
Adam Wolf, Vice President & Marketing & Business Development, Eastern Region
Robert V. Cahill, Vice President & Secretary

Branch Office:
605 3rd Ave.
12th Floor
New York, NY 10158
Phone: 212-455-5200

Ownership: A. Jerrold Perenchio, 66.32%; Grupo Televisa SA, 5.34%; Venevision Investments LLC, 3.16%; George Blank; Robert V. Cahill; Harold E. Gaba; Andrew W. Hobson; Alan F. Horn; Emilio Azcarraga Jean; John G. Perenchio; Ray Rodriguez, each with less than 1%.

Represented (legal): Pillsbury Winthrop Shaw Pittman LLP.
TV Stations:
Arizona: KFTU-TV Douglas; KFPH-TV Flagstaff; KUVE-DT Green Valley; KUVE-TV Green Valley; KTVW-DT Phoenix; KTVW-TV Phoenix.
California: KUVI-DT Bakersfield; KUVI-TV Bakersfield; KFTV Hanford; KFTV-DT Hanford; KMEX-DT Los Angeles; KMEX-TV Los Angeles; KUVS-DT Modesto; KUVS-TV Modesto; KFTR-DT Ontario; KFTR-TV Ontario; KTFF-DT Porterville; KTFF-TV Porterville; KDTV San Francisco; KDTV-DT San Francisco; KTFK-DT Stockton; KTFK-TV Stockton; KFSF-DT Vallejo; KFSF-TV Vallejo.

Florida: WAMI-DT Hollywood; WAMI-TV Hollywood; WOTF-DT Melbourne; WOTF-TV Melbourne; WLTV Miami; WLTV-DT Miami; WFTT-DT Tampa; WFTT-TV Tampa.
Georgia: WUJG-DT Athens; WUJG-TV Atlanta.
Illinois: WXFT-DT Aurora; WXFT-TV Aurora; WGBO-DT Joliet; WGBO-TV Joliet.
Massachusetts: WUTF-DT Marlborough; WUTF-TV Marlborough.
New Jersey: WFUT-DT Newark; WFUT-TV Newark; WXTV Paterson; WXTV-DT Paterson; WUVP-DT Vineland; WUVP-TV Vineland.
New Mexico: KTFQ-TV Albuquerque.
New York: WFTY-DT Smithtown; WFTY-TV Smithtown.
North Carolina: WUVC-DT Fayetteville; WUVC-TV Fayetteville.
Ohio: WQHS-DT Cleveland; WQHS-TV Cleveland.
Puerto Rico: WLIJ Caguas; WLIJ-DT Caguas; WSUR-DT Ponce; WSUR-TV Ponce.
Texas: KFTH-DT Alvin; KFTH-TV Alvin; KUVN-DT Garland; KUVN-TV Garland; KSTR-DT Irving; KSTR-TV Irving; KAKW-DT Killeen; KAKW-TV Killeen; KXLN-DT Rosenberg; KXLN-TV Rosenberg; KWEX-DT San Antonio; KWEX-TV San Antonio.
Utah: KUTH Provo.

Virginia: WFDC-DT Arlington; WFDC-TV Arlington.

LPTV Stations:
Arizona: KFPH-CA Phoenix; KTVW-CA Phoenix; K21GC Safford; KZOL-LP Safford; K48GX Tucson; KFTU-CA Tucson; KUVE-CA Tucson.

California: KABE-LP Bakersfield; KBTF-CA Bakersfield; KTFB-CA Bakersfield; KTFB-LP Fresno; KEXT-CA Modesto; KEZT-CA Sacramento; K35ER Santa Maria; KDTV-CA Santa Rosa & Petaluma.

Pennsylvania: WFPA-CA Philadelphia; WXTV-LP Philadelphia.

Texas: KAKW-CA Austin; K45DX Floresville; KUVN-CA Fort Worth; KFTO-CA San Antonio; KNIC-CA San Antonio.

Other Holdings:
Broadcasting: Has minority interest in Equity Broadcasting Corp., see listing..

UTAH COMMUNICATIONS LLC
5670 Wilshire Blvd.
Suite 1300
Los Angeles, CA 90036
Phone: 323-965-5400
Fax: 323-965-5411

Officers:
Arthur C. Kralowec, Chief Executive Officer
Jennifer Jones, Chief Operating & Financial Officer

Ownership: Arthur Kralowec, 50%; Lawrence Rogow, 50%.
Represented (legal): Dan J. Alpert.
TV Stations:
Utah: KPNZ Ogden.

VCY/AMERICA INC.
3434 W. Kilbourn Ave.
Milwaukee, WI 53208
Phone: 414-935-3000
Fax: 414-935-3015

Officers:
Dr. Randall Melchert, President
Victor C. Eliason, Vice President
Walter Lecocq, Secretary-Treasurer
Ownership: Non-profit organization.
TV Stations:
Wisconsin: WVCY-DT Milwaukee; WVCY-TV Milwaukee.

Other Holdings:
Radio.

VENTURE TECHNOLOGIES GROUP LLC
5670 Wilshire Blvd.
Suite 1300
Los Angeles, CA 90036
Phone: 323-965-5400
Fax: 323-965-5411

Officers:
Paul H. Koplin, President
Lawrence J. Rogow, Chairman
Ownership: Lawrence J. Rogow, 47%; Garry Spire, 47%; Paul H. Koplin, 6%. Rogow & Spire also have interest in Channel 29 Assoc., see listing.

TV Stations:
Illinois: WAQE Peoria; WAQE-DT Peoria.
Massachusetts: WNYA Pittsfield.
Michigan: WHTV Jackson.
Washington: KBCB Bellingham; KBCB-DT Bellingham.

LPTV Stations:
Arizona: KWTA-LP Tucson.
California: K53IB Bakersfield; KEBK-LP Bakersfield; KSCZ-LP Greenfield; KHTV-LP Inland Empire; KNET-LP Los Angeles; KNLA-LP Los Angeles; KSFV-LP San Fernando Valley.
Connecticut: WHCT-LP Hartford.
Indiana: W27CT Columbia.

TV Station Owners

Iowa: WBQO-LP Davenport; KSXC-LP Sioux City.
New York: WNYA-CA Easton, etc..
Ohio: WXOX-LP Cleveland.
Pennsylvania: WBPA-LP Pittsburgh.
Texas: K38HP Lubbock.

VIRGIN BLUE INC.

Box 24027
Christiansted, VI 00824
Phone: 340-713-9927
Fax: 340-773-0712
Officers:
Victor A. Gold, President
Martin C. Adamshick, Vice President, Secretary-Treasurer
Richard M. Schein, Assistant Treasurer
Ownership: Victor A. Gold, 26%; Martin C. Adamshick, 26%; Mervin K. Baer Jr., 26%; Richard M. Schein, 22%.
TV Stations:
Virgin Islands: WCVI-TV Christiansted.

WAITT BROADCASTING INC.

1650 Farnam St.
Omaha, NE 68102-2186
Phone: 402-346-6000
Officers:
Norman W. Waitt Jr., Chairman
Steven W. Seline, Vice Chairman
Michael J. Delich, President
Ownership: Norman W. Waitt Jr..
TV Stations:
Iowa: KMEG Sioux City; KMEG-DT Sioux City.
LPTV Stations:
Iowa: K55FL Spencer; K40CO Storm Lake.
Nebraska: K35FM Norfolk.
Other Holdings:
Radio.

FRANK WASHINGTON

5670 Wilshire Blvd.
Suite 1300
Los Angeles, CA 90036
Phone: 323-965-5400
TV Stations:
Michigan: WHTV Jackson.
Washington: KBCB Bellingham; KBCB-DT Bellingham.

WATERMAN BROADCASTING CORP.

Box 7578
Fort Myers, FL 33911
Phone: 941-939-2020
Fax: 941-936-7771
Officers:
Bernard E. Waterman, President
Steven H. Pontius, Executive Vice President
Edith B. Waterman, Secretary-Treasurer
Ownership: Bernard E. Waterman, 90%; Edith B. Waterman, 10%.
Represented (legal): Cohn & Marks LLP.
TV Stations:
Florida: WBBH-DT Fort Myers; WBBH-TV Fort Myers.
Virginia: WVIR-DT Charlottesville; WVIR-TV Charlottesville.
Other Holdings:
Radio.

WBHQ COLUMBIA LLC

120-A Pontiac Business Center Dr.
Elgin, SC 29045
Phone: 803-419-6363
E-mail: sreim@midlandswb4.com
Ownership: Stefanie Rein, managing member; David Canfield, Joint Tenants, 8.18% assets; 100% votes.
Represented (legal): Dickstein Shapiro Morin & Oshinsky LLP.

TV Stations:
South Carolina: WKTC Sumter; WKTC-DT Sumter.

WDBB-TV INC.

6120 W. Tropicana
A16 PMB-Suite 329
Las Vegas, NV 89103
Officer:
David Dubose, President
Ownership: H & P Communications Inc., 80%; David Dubose, 20%; H & PCI ownership;; Cecil Heffel, Co-Chmn., 50%; H. Carl Parmer, Co-Chmn. & Pres., 50%.
Represented (legal): Fletcher, Heald & Hildreth PLC.
TV Stations:
Alabama: WDBB Bessemer; WDBB-DT Bessemer.

WEIGEL BROADCASTING CO.

26 N. Halsted
Chicago, IL 60661
Phone: 312-705-2600
Fax: 312-705-2656
Officers:
Howard Shapiro, Chairman
Norman H. Shapiro, President
Neal Sabin, Executive Vice President
William J. Loyal, Controller
Ownership: Howard Shapiro, 67.56%.
Represented (legal): Cohn & Marks LLP.
TV Stations:
Illinois: WCIU-DT Chicago; WCIU-TV Chicago.
Wisconsin: WDJT-DT Milwaukee; WDJT-TV Milwaukee.
LPTV Stations:
Illinois: WFBT-CA Chicago; WWME-CA Chicago; WCWW-LP Rockford.
Indiana: WBND-LP South Bend; WMWB-LP South Bend; WMYS-LP South Bend.
Michigan: WYGN-LP Berrien Springs.
Wisconsin: WMLW-CA Milwaukee; WYTU-LP Milwaukee.

WESTERN BROADCASTING CORP. OF PUERTO RICO

Box 1200
Mayaguez, PR 00709
Phone: 787-833-1200
Fax: 787-831-6330
Officers:
Irwin Young, Chairman & Chief Executive Officer
Luis A. Morales, Chief Operating Officer & Marketing Director
Linda Young, Chief Financial Officer
Branch Office:
Road 111, Km. 0.7
Aguadilla, PR 00605
Ownership: Du Art Film Labs Inc., 63%; Jose A. Bechara, 11%; Dennis Bechara, 11%; Eileen Bechara, 11%; Maria Morales, 2%; Alfonso Gimenez, 2%. Jose A. Bechara owns WKJB-AM-FM, Mayaguez.
Represented (legal): O'Neill & Borges.
TV Stations:
Puerto Rico: WOLE-DT Aguadilla; WOLE-TV Aguadilla.

WEST VIRGINIA MEDIA HOLDINGS LLC

Box 11848
Charleston, WV 25339
Phone: 304-345-7711

Ownership: West Virginia Media Partners GP LLC, 1%; West Virginia Media Partners LP, 99%; WVMPG LLC ownership; Albert Bray Cary Jr., 83%; W. Marston Becker, 17%; WVMP LP ownership; West Virginia Media Partners GP LLC, Gen. Partner, 22%; Gary R. Bowden; James Squibb; Lorenelle White, Ltd. Partners.

TV Stations:
West Virginia: WBOY-DT Clarksburg; WBOY-TV Clarksburg; WOWK-DT Huntington; WOWK-TV Huntington; WVNS-DT Lewisburg; WVNS-TV Lewisburg; WTRF-DT Wheeling; WTRF-TV Wheeling.

WESTWIND COMMUNICATIONS LLC

Box 2929
Bakersfield, CA 93303
Phone: 805-327-7955
Ownership: Peter B. Desnoes, equity, 25%; Peer Pedersen, equity & voting, 22.5%; Dean L. Buntrock, equity, 22.5%; Wayne W. Lansche, equity & voting, 15%; Frank N. Magid, equity, 5%.
TV Stations:
California: KBAK-DT Bakersfield; KBAK-TV Bakersfield.
LPTV Stations:
California: KBFX-CA Bakersfield.

MEL WHEELER INC.

c/o Brooks, Pierce, McLendon, Humphrey & Leonard LLP
PO Box 1800
Raleigh, NC 27602
Phone: 919-839-0300
Officer:
Stephen Wheeler, President
Ownership: Leonard E. Wheeler, 34.7% assets; Stephen J. Wheeler, 33.3% assets; Clark V. Wheeler, 31.6% assets; Daniel Wheeler, 0.2% assets; Joseph Wheeler, 0.2%.
Represented (legal): Brooks, Pierce, McLendon, Humphrey & Leonard LLP.
TV Stations:
Illinois: WSIL-DT Harrisburg; WSIL-TV Harrisburg.
Missouri: KPOB-TV Poplar Bluff.
LPTV Stations:
Missouri: K10KM Cape Girardeau.
Other Holdings:
Radio.

WHITE KNIGHT HOLDINGS INC., DEBTOR IN POSSESSION

700 St. John St.
Suite 301
Lafayette, LA 70501
Phone: 337-237-9965
Officers:
Sheldon H. Galloway, President
Chris A. Verret, Secretary
John B. Redd III, Treasurer
Ownership: Sheldon H. Galloway, see listing.
Represented (legal): Fletcher, Heald & Hildreth PLC.
TV Stations:
Louisiana: WVLA Baton Rouge; WVLA-DT Baton Rouge; KSHV Shreveport; KSHV-DT Shreveport.
Mississippi: WNTZ Natchez; WNTZ-DT Natchez.
Texas: KFKX Longview; KFKX-DT Longview.
LPTV Stations:
Louisiana: K47DW Alexandria; KZUP-CA Baton Rouge; K67GL Bunkie; K61GO Hicks; K51FO Leesville.
Texas: KLPN-LP Longview; KFXL-LP Lufkin; KTPN-LP Tyler.
Other Holdings:
Broadcast holdings: See Warwick Communications, LPTV owner..

WILDERNESS COMMUNICATIONS LLC

3501 N.W. Evangeline Thruway
Carencro, LA 70520
Phone: 337-896-1600
Officers:
Paul J. Azar Jr., Co-Manager
Eddie Blanchard, Co-Manager
Charles Chatelain, Co-Manager
Ownership: Azar Family Holdings LLC, 44% votes, 40% assets; Charles Chatelain, 37.7% votes, 20.5% assets; Eddie Blanchard, 18.3% votes, 10% assets; Carolyn Chatelain, 9.8% votes; Kerrie Chatelain, 9.8% votes; Ann Maria Mouton, 9.8% votes; AFH LLC ownership;; Barbara Azar; Paul Azar Jr., votes; 60% assets, jointly; Paul J. Azar III, 20% votes; Susan Azar, 20% votes.
Represented (legal): Fletcher, Heald & Hildreth PLC.
TV Stations:
Louisiana: KBCA Alexandria.

DONALD WILSON

5670 Wilshire Blvd.
Suite 1300
Los Angeles, CA 90036
Phone: 323-965-5400
TV Stations:
Michigan: WHTV Jackson.

WINSTON BROADCASTING NETWORK INC.

Box 91660
Cleveland, OH 44101
Phone: 440-843-5555
Fax: 440-842-5597
Officers:
Lou Spangler, President & General Manager
Anne Catherine Keith, Vice President, Station Manager & Program Director
Ownership: Grace Cathedral.
Represented (legal): Dow, Lohnes & Albertson PLLC.
TV Stations:
Ohio: WBNX-TV Akron.

W. RUSSELL WITHERS JR.

Box 1508
Mount Vernon, IL 62864-1508
Phone: 618-242-3500
Represented (legal): Dennis J. Kelly.
TV Stations:
Michigan: WDHS Iron Mountain; WDHS-DT Iron Mountain.
West Virginia: WDTV Weston; WDTV-DT Weston.
LPTV Stations:
West Virginia: W22CY Clarksburg.
Other Holdings:
Radio.

WLNY HOLDINGS INC.

270 S. Service Rd.
Suite 55
Melville, NY 11747
Phone: 631-777-8855
Fax: 631-777-8180
Officers:
Michael C. Pascucci, President
Marvin Chauvin, Chief Executive Officer
Christopher S. Pascucci, Vice President & Assistant Secretary
Ownership: Michael C. Pascucci; Jocelyn Pascucci, trustees, jointly, 44.57%; Christopher S. Pascucci, 26.81%; Michael A. Pascucci, 3.69%; Dawn Pascucci, 3.69%; Ralph P. Pascucci, 3.69%; Michael C. Pascucci, 0.72%.

Represented (legal): Cohn & Marks LLP.
 TV Stations:
 New York: WLNY-DT Riverhead.
 LPTV Stations:
 Connecticut: W27CD Stamford.
 New Jersey: W54CZ Morristown.
 New York: WLIG-LP Mineola.

WOODS COMMUNICATIONS CORP.

One WCOV Ave.
 Montgomery, AL 36111
 Phone: 334-288-7020
 Fax: 334-288-5414
 Ownership: David D Woods, Pres. & Chief Exec. Officer.
 Represented (legal): Shainis & Peltzman, Chartered.
 TV Stations:
 Alabama: WCOV-DT Montgomery; WCOV-TV Montgomery.
 Texas: KLCW-TV Wolfforth.

WORD BROADCASTING NETWORK INC.

3701 Fern Valley Rd.
 Louisville, KY 40219
 Phone: 502-964-2121
 Fax: 502-966-9692
 Officers:
 Robert W. Rodgers, President
 John D. Bradshaw, Chief Operating Officer & Engineering Director
 Gregory A. Holt, Chief Financial Officer
 Ownership: Non-profit corp.-Louisville, KY.
 Represented (legal): Womble, Carlyle, Sandridge & Rice PLLC.
 TV Stations:
 Kentucky: WBNA Louisville; WBNA-DT Louisville.

WORD OF GOD FELLOWSHIP INC.

PO Box 612066
 Dallas, TX 75261
 Phone: 817-858-9955
 Fax: 817-571-7458
 E-mail: marcus.lamb@daystar.com
 Officers:
 Marcus D. Lamb, President
 Jimmie F. Lamb, Vice President
 Joni T. Lamb, Secretary
 Ownership: Non-profit corp.-Colleyville, TX; Marcus D. Lamb, 25%; Jimmie F. Lamb, 25%; Joni T. Lamb, 25%; John T. Calender, 25%.
 TV Stations:
 Arkansas: KSBN-DT Springdale; KSBN-TV Springdale.
 Illinois: WPXS Mount Vernon; WPXS-DT Mount Vernon.

Oklahoma: KOCM Norman.
 ETV Stations:
 Colorado: KRMT Denver.
 Texas: KLTJ Galveston.
 LPTV Stations:
 Alabama: WBUN-CA Birmingham.
 Arizona: KPCE-LP Green Valley.
 California: KACA-CA Modesto; KRJR-CA Sacramento.
 District of Columbia: WDDN-LP Washington.
 Florida: WSVT-CA Bradenton; WDTO-LP Orlando.
 Georgia: W07CP Columbus; WDTA-LP Fayetteville; WDMA-CA Macon.
 Hawaii: KAUJ-LP Wailuku.
 Maine: WLLB-LP Portland.
 Minnesota: WDMI-LP Minneapolis.
 Mississippi: WJKO-LP Jackson.
 Missouri: KDSI-CA Carthage; KCDN-LP Kansas City; KDTL-LP St. Louis; KUMO-LP St. Louis.
 New York: WDTB-LP Hamburg; WWBI-LP Plattsburgh.
 North Carolina: WACN-LP Apex; WAEN-LP Asheville; WDMC-LP Charlotte; WWIW-LP Raleigh.
 Ohio: WCLL-CA Columbus.
 Oklahoma: KDNT-LP Allen; KTZT-CA Tulsa.
 Pennsylvania: WELL-CA Willow Grove.
 South Carolina: WSQY-LP Spartanburg.
 Tennessee: WDTT-LP Lenoir City; WJRJ-LP Memphis.
 Texas: KADT-CA Killeen; KQVE-LP La Vernia; K50HN Louise; K24GX Lubbock; KDTS-LP Stockton.
 Virginia: WRID-LP Richmond.
 Wyoming: K43EM Cheyenne.
 Other Holdings:
 Broadcast Holdings: Tri-State Family Broadcasting Inc., see listing.

WTVA INC.

Box 350
 Tupelo, MS 38802
 Phone: 662-842-7620
 Fax: 662-844-7061
 Ownership: Mary Jane Spain, 51%; Margaret H. Spain, 40%; Estate of Frank K. Spain, see listing, 9%.
 Represented (legal): Garvey Schubert Barer.
 TV Stations:
 Mississippi: WTVA Tupelo.
 LPTV Stations:
 Mississippi: W22BS Tupelo; W32BH Tupelo.

WYDC INC.

33 E. Market St.
 Corning, NY 14830
 Phone: 607-937-6144
 Fax: 607-937-4269
 Ownership: Bill Christian, Pres..
 Represented (legal): Putney, Twombly, Hall & Hlerson LLP.

TV Stations:
 New York: WYDC Corning; WYDC-DT Corning.
 LPTV Stations:
 New York: W20BL Bath; W06CD Elmira; W268F Elmira; W168E Hornell.

WYDMEDIA CORP.

1856 Skyview Dr.
 Casper, WY 82601
 Phone: 307-577-5923
 Officers:
 Mark Friedman, President
 Ann Koda, Secretary-Treasurer
 Ownership: Marvin Gussman.
 TV Stations:
 Wyoming: KFNB Casper; KFNB-DT Casper; KLWY Cheyenne; KLWY-DT Cheyenne.
 LPTV Stations:
 Wyoming: K26ES Casper; K09XL Douglas.

YOUNG BROADCASTING INC.

599 Lexington Ave.
 47th Floor
 New York, NY 10022
 Phone: 212-754-7070
 Fax: 212-758-1229
 Officers:
 Vincent J. Young, Chairman & Chief Executive Officer
 Ronald J. Kwasnick, President
 James A. Morgan, Executive Vice President & Chief Financial Officer
 Deborah McDermott, Executive Vice President, Operations
 Stephen Baker, Vice President & Controller
 Alfred A. Porzio, Vice President, Administration
 Robert Harrison, Vice President, Engineering
 Adam Young, Treasurer
 Ownership: Publicly held; Adam Young; Vincent Young, Principals.
 Represented (legal): Brooks, Pierce, McLendon, Humphrey & Leonard.
 TV Stations:
 California: KRON-DT San Francisco; KRON-TV San Francisco.
 Iowa: KWQC-DT Davenport; KWQC-TV Davenport.
 Louisiana: KLFY-DT Lafayette; KLFY-TV Lafayette.
 Massachusetts: WCDC-DT Adams; WCDC-TV Adams.
 Michigan: WLNS-DT Lansing; WLNS-TV Lansing.
 New York: WTEN Albany; WTEN-DT Albany.
 South Dakota: KDLO-DT Florence; KDLO-TV Florence; KCLO-DT Rapid City; KCLO-TV Rapid City; KPLO-DT Reliance; KPLO-TV Reliance; KELO-DT Sioux Falls; KELO-TV Sioux Falls.
 Tennessee: WATE-DT Knoxville; WATE-TV Knoxville; WKRN-DT Nashville; WKRN-TV Nashville.

Virginia: WRIC-DT Petersburg; WRIC-TV Petersburg.
 Wisconsin: WBAY-DT Green Bay; WBAY-TV Green Bay.
 LPTV Stations:
 California: K25HI Santa Rosa.
 Other Holdings:
 TV Station sales representative: Adam Young Inc..

DR. JOSEPH A. ZAVALLETTA

603 E. St. Charles St.
 Brownsville, TX 78520
 Phone: 956-504-6699
 Represented (legal): Skadden, Arps, Slate, Meagher & Flom LLP.
 TV Stations:
 Texas: KVAW Eagle Pass; KVAW-DT Eagle Pass.

ZGS BROADCASTING HOLDINGS INC.

2000 N. 14th St.
 Suite 400
 Arlington, VA 22201
 Phone: 703-528-5656
 Officers:
 Ronald Gordon, President & Chief Executive Officer
 Mark Jorgenson, Chief Operating Officer
 Eduardo Zavala, Vice President
 Branch Offices:
 1650 Sand Lake Rd.
 Suite 215
 Orlando, FL 32809
 Phone: 407-888-2288
 2700 W. Martin Luther King
 Suite 400
 Tampa, FL 33607
 Phone: 813-879-5757
 Ownership: Ronald Gordon, 87.5% votes; Eduardo Zavala, 12.5% votes.
 Represented (legal): Pillsbury Winthrop Shaw Pittman LLP.
 TV Stations:
 New Mexico: KTDO Las Cruces; KTDO-DT Las Cruces.
 LPTV Stations:
 Connecticut: WRDM-LP Hartford.
 District of Columbia: WZDC-LP Washington.
 Florida: WTMO-LP Kissimmee; WWDT-CA Naples; WRMD-LP Tampa.
 Massachusetts: WTMU-LP Boston; WDMR-LP Springfield.
 New Mexico: K48IK El Paso.
 North Carolina: WZGS-CA Raleigh.
 Rhode Island: WRIW-LP Providence.
 Other Holdings:
 Radio.

The Television & Cable Factbook: ONLINE

Continuously updated . . . Easy Internet Access . . . Fully Searchable . . .


Now you can access the contents of the *Television & Cable Factbook* database right from your desktop - with any Internet connection.

Your subscription to the *Television & Cable Factbook: ONLINE* will provide you with access to more than 930,000 detailed records. And, best of all, the database is continuously updated to ensure you always have the most current industry intelligence.

The user-friendly query interface allows you to perform fully customized data searches-so you can retrieve data in a number of ways, tailored to your precise needs. And not only are the research options extensive and flexible, but after just a few searches, you'll have saved hours and hours of cumbersome research time.

So sign up for a **FREE 7-day trial** today and see for yourself why the *Factbook: Online* is an indispensable tool for you and your business. If you subscribe, you'll recover your investment in just a few searches. The convenient access to industry data ensures your subscription will easily pay for itself, again and again. The *Factbook: Online* will save you a great deal of time, effort and money.

Sign up right now at www.warren-news.com.



WARREN COMMUNICATIONS NEWS

2115 Ward Court, N.W.

Washington, DC 20037

Phone: 800-771-9202

Fax: 202-318-8350

Email: info@warren-news.com

Web: www.warren-news.com

Low Power Television & TV Translator Stations

As of September 1, 2006

Listing without notation indicates licensees. Solid box (■) preceding listing indicates Class A television service.

Alabama

■ **Alabaster**—W15AZ, Ch. 15, Glen Iris Baptist Church School.

Technical Facilities: 100-w TPO, 6-kw ERP, 187-ft. above ground, 863-ft. above sea level, lat. 33° 14' 07", long. 86° 47' 07".

Transmitter: Double Oak Mountain, 2-mi. E of Alabaster.

Ownership: Glen Iris Baptist Church School.

Alexander City—WAXC-LP, Ch. 64, Venture Television LLC. Phones: 205-234-0426; 205-234-6464. Fax: 205-234-0088.

Studio: 1051 Tallapoosa St., Alexander City, AL 35010.

Technical Facilities: 12.2-kw ERP, 279-ft. above ground, 978-ft. above sea level, lat. 32° 56' 50", long. 85° 56' 31".

Transmitter: 1051 Tallapoosa St., Alexander City.

Began Operation: October 23, 1995.

Ownership: Venture Television LLC.

Andalusia—W19BV, Ch. 19, Loflin Children's Trust-Four.

Technical Facilities: 126-w TPO, 1-kw ERP, 308-ft. above ground, 617-ft. above sea level, lat. 31° 20' 27", long. 86° 28' 02".

Transmitter: 1-mi. N of Andalusia.

Began Operation: March 31, 1998.

Ownership: Loflin Children's Trust-One, Two & Four.

Andalusia—W36BQ, Ch. 36, Loflin Children's Trust-Four.

Technical Facilities: 126-w TPO, 1-kw ERP, 308-ft. above ground, 617-ft. above sea level, lat. 31° 20' 27", long. 86° 28' 02".

Transmitter: 1-mi. N of Andalusia.

Began Operation: March 31, 1998.

Ownership: Loflin Children's Trust-One, Two & Four.

Andalusia—W40BE, Ch. 40, David M. Loflin. Phone: 504-928-3574.

Technical Facilities: 126-w TPO, 1-kw ERP, 308-ft. above ground, 617-ft. above sea level, lat. 31° 20' 27", long. 86° 28' 02".

Transmitter: 1-mi. N of Andalusia.

Began Operation: March 31, 1998.

Ownership: David M. Loflin.

Andalusia—W57CC, Ch. 57, Loflin Children's Trust-Four.

Technical Facilities: 126-w TPO, 1-kw ERP, 308-ft. above ground, 617-ft. above sea level, lat. 31° 20' 27", long. 86° 28' 02".

Transmitter: 1-mi. N of Andalusia.

Began Operation: March 31, 1998.

Ownership: Loflin Children's Trust-One, Two & Four.

Andalusia—W59CQ, Ch. 59, Loflin Children's Trust-Four.

Technical Facilities: 126-w TPO, 1-kw ERP, 308-ft. above ground, 617-ft. above sea level, lat. 31° 20' 27", long. 86° 28' 02".

Transmitter: 1-mi. N of Andalusia.

Began Operation: March 31, 1998.

Ownership: Loflin Children's Trust-One, Two & Four.

Andalusia—W65CW, Ch. 65, David M. Loflin. Phone: 504-928-3574.

Technical Facilities: 126-w TPO, 1-kw ERP, 308-ft. above ground, 617-ft. above sea level, lat. 31° 20' 27", long. 86° 28' 02".

Transmitter: 1-mi. N of Andalusia.

Began Operation: March 31, 1998.

Ownership: David M. Loflin.

Andalusia—WKNI-LP, Ch. 25, David M. Loflin.

Technical Facilities: 19.2-kw ERP, 296-ft. above ground, 627-ft. above sea level, lat. 31° 23' 04", long. 86° 28' 06".

Began Operation: March 31, 1998.

Ownership: David M. Loflin.

Anniston—W29AO, Ch. 29, WBRC License Inc.

Technical Facilities: 8.5-kw ERP, 200-ft. above ground, 2608-ft. above sea level, lat. 33° 29' 07", long. 85° 48' 33".

Ownership: Fox Television Holdings Inc.

Asheville—W50BO, Ch. 50, Bowlin & Johnson.

Technical Facilities: 1000-w TPO, 24.6-kw ERP, 134-ft. above ground, 1253-ft. above sea level, lat. 33° 47' 51", long. 86° 12' 45".

Transmitter: Beaver Creek Mountain.

Began Operation: March 25, 1998.

Ownership: Bowlin & Johnson.

■ **Athens**—WTZT-CA, Ch. 11, Jamie Cooper Television Inc. Phone: 256-533-1888.

Technical Facilities: 273-w TPO, 2-kw ERP, 190-ft. above ground, 879-ft. above sea level, lat. 34° 46' 58", long. 86° 55' 59".

Transmitter: E of Interstate 65 on Hwy. 72, Athens.

Ownership: Jamie Cooper Television Inc.

Personnel: Bill Shrode, Chief Engineer; Bill West, Sales Manager.

Berry—WSFG-LP, Ch. 63, Ettie Clark. Phones: 205-932-3648; 205-689-5218.

Technical Facilities: 1000-w TPO, 9.4-kw ERP, 240-ft. above ground, 850-ft. above sea level, lat. 33° 41' 16", long. 87° 33' 55".

Holds CP for change to channel number 51, 19.4-kw ERP, 230-ft. above ground, 850-ft. above sea level, BPTTL-20030926AMC.

Transmitter: 2.3-mi. WSW of State Rte. 18 as it crosses the Fayette/Walker County line.

Ownership: Ettie Clark.

Personnel: Ettie Clark, General Manager; Donny Cook, Chief Engineer; Brenda Handley, Sales Manager.

Berry—WSSF-LP, Ch. 58, Ettie Clark. Phones: 205-932-3648; 205-689-5218. Fax: 205-689-4489.

Technical Facilities: 1000-w TPO, 9.5-kw ERP, 240-ft. above ground, 850-ft. above sea level, lat. 33° 41' 16", long. 87° 33' 55".

Holds CP for change to channel number 48, 19.4-kw ERP, 230-ft. above ground, 850-ft. above sea level, BPTTL-20031201ABN.

Transmitter: 2.3-mi. WSW of State Rte. 18 as it crosses the Fayette/Walker County line.

Ownership: Ettie Clark.

Personnel: Ettie Clark, General Manager; Donny Cook, Chief Engineer; Brenda Handley, Sales Manager.

Birmingham—W34BI, Ch. 34, Ventana Television Inc.

Technical Facilities: 26.5-kw ERP, 348-ft. above ground, 1289-ft. above sea level, lat. 33° 27' 37", long. 86° 51' 07".

Holds CP for change to 30-kw ERP, 348-ft. above ground, 1288-ft. above sea level, BPTTL-20041028AIE.

Ownership: Ventana Television Inc.

Birmingham—W46DK, Ch. 46, Trinity Broadcasting Network Inc. (KTBN-TV Ch. 40 Santa Ana) Phone: 714-832-2950.

Technical Facilities: 15.1-kw ERP, 380-ft. above ground, 1327-ft. above sea level, lat. 33° 29' 04", long. 86° 48' 25".

Holds CP for change to channel number 31, 2-kw ERP, , BDISDTT-20060327ABW.

Ownership: Trinity Broadcasting Network Inc.

■ **Birmingham**—W49AY, Ch. 49, Glen Iris Baptist Church School. Phone: 205-323-1516. Fax: 205-323-2747.

Technical Facilities: 1000-w TPO, 0.197-kw ERP, 180-ft. above ground, 1201-ft. above sea level, lat. 33° 29' 02", long. 86° 48' 35".

Transmitter: 1100 Railroad Ave., Birmingham.

Ownership: Glen Iris Baptist Church School.

Personnel: Chris Lamb, General Manager; Ron Haas, Chief Engineer; Nathan Mills, Program Director.

Birmingham—W62BG, Ch. 62, Sinclair Broadcast Group Inc. Phone: 410-568-1500. Fax: 410-568-1533.

Technical Facilities: 1000-w TPO, 9.51-kw ERP, 131-ft. above ground, 1089-ft. above sea level, lat. 33° 28' 39", long. 86° 49' 16".

Transmitter: 600 Beacon Pkwy. W, Birmingham.

Began Operation: October 8, 1984.

Ownership: Sinclair Broadcast Group Inc.

Personnel: Charles B. Rountree, General Manager; Rick Blevins, Operations Director; John Batson, Director, Engineering.

Birmingham—WBMA-LP, Ch. 58, TVAlabama Inc. Phone: 205-403-3340.

Technical Facilities: 916-w TPO, 8.8-kw ERP, 482-ft. above ground, 1424-ft. above sea level, lat. 33° 26' 28", long. 86° 53' 00".

Holds CP for change to channel number 11, 0.3-kw ERP, 485-ft. above ground, 1425-ft. above sea level, lat. 33° 26' 28", long. 86° 53' 02". BDISDTL-20060324ABZ.

Transmitter: WZRR(FM) tower.

Ownership: Allbritton Communications Co.

■ **Birmingham**—WBUN-CA, Ch. 27, Word of God Fellowship Inc. Phone: 501-221-0400. Fax: 501-221-1101.

Technical Facilities: 660-w TPO, 11.8-kw ERP, 574-ft. above ground, 1525-ft. above sea level, lat. 33° 29' 04", long. 86° 48' 25".

Transmitter: Red Mountain.

Began Operation: May 7, 1999.

Ownership: Word of God Fellowship Inc.

■ **Birmingham**—WBXA-CA, Ch. 2, L4 Media Group LLC. Phone: 321-729-8451.

Studio: 244 Goodwin Crest Dr., Suite 111, Birmingham, AL 35209.

Technical Facilities: 1.2-kw ERP, 75-ft. above ground, 1037-ft. above sea level, lat. 33° 28' 18", long. 86° 50' 03".

Transmitter: 236 Goodwill Crest Rd., Birmingham.

Ownership: L4 Media Group LLC.

Personnel: Liz Kiley, Broadcast Vice President; Warren Reeves, Consulting Engineer; Amy Brown, Broadcast Operations Director.

Cullman—WCQT-LP, Ch. 27, First Cullman Broadcasting Inc. Phone: 256-739-6652. Fax: 256-734-5660.

Technical Facilities: 16-kw ERP, 272-ft. above ground, 1028-ft. above sea level, lat. 34° 10' 17", long. 86° 50' 39".

Ownership: First Cullman Broadcasting Inc.

Personnel: Andrew W. Stevens, General Manager.

Decatur—W66DH, Ch. 66, Trinity Broadcasting Network Inc. (KTBN-TV Ch. 40 Santa Ana) Phone: 714-832-2950.

Technical Facilities: 10.8-kw ERP, lat. 34° 35' 22", long. 87° 06' 17".

Holds CP for change to channel number 33, 1.5-kw ERP, 135-ft. above ground, 955-ft. above sea level, BDFCOTT-20060321AEG.

Transmitter: 1-mi. SSW of Sheats Chapel Rd. at Happy Hollow Creek crossing Trinity.

Ownership: Trinity Broadcasting Network Inc.

■ **Demopolis**—WJMY-CA, Ch. 25, TTI Inc. Phone: 205-553-7242. Fax: 205-349-4369.

Alabama — Low Power TV & TV Translator Stations

Technical Facilities: 150-kw ERP, 433-ft. above ground, 853-ft. above sea level, lat. 32° 52' 40", long. 87° 36' 53".

Began Operation: October 7, 1999.

Ownership: TTI Inc.

Dothan—W41BN, Ch. 41, Trinity Broadcasting Network. Phone: 714-832-2950.

Technical Facilities: 17.3-kw ERP, 312-ft. above ground, 571-ft. above sea level, lat. 31° 13' 39", long. 85° 21' 10".

Holds CP for change to 5-kw ERP, 312-ft. above ground, 574-ft. above sea level, lat. 31° 13' 43", long. 85° 21' 06". BDFCDTT-20060331ABX.

Ownership: Trinity Broadcasting Network Inc.

■ **Dothan**—WJUN-LP, Ch. 5, James Wilson III. Phone: 205-671-1753.

Technical Facilities: 213-w TPO, 0.5-kw ERP, 440-ft. above ground, 718-ft. above sea level, lat. 31° 12' 04", long. 86° 20' 04".

Transmitter: Corner of Drew Rd. & U.S. Hwy. 64.

Began Operation: September 20, 1996.

Ownership: James Wilson III.

Elsanor—W08DC, Ch. 8, Whisper Broadcasting Co.

Technical Facilities: 10-w TPO, 0.241-kw ERP, 59-ft. above ground, 187-ft. above sea level, lat. 30° 32' 48", long. 87° 34' 50".

Transmitter: Approx. 656-ft. SSE of the intersection of U.S. Rte. 90 & State Rd. 87.

Began Operation: November 29, 1993.

Ownership: Whisper Broadcasting Co.

Eufaula—W30BD, Ch. 30, Trinity Broadcasting Network Inc. Phone: 714-832-2950. Fax: 714-730-0661.

Technical Facilities: 100-w TPO, 1-kw ERP, 285-ft. above ground, 597-ft. above sea level, lat. 31° 54' 30", long. 85° 09' 51".

Transmitter: Fort Browder Rte.

Began Operation: August 19, 1996.

Ownership: Trinity Broadcasting Network Inc.

Florence—W57BV, Ch. 57, Trinity Broadcasting Network Inc. (KTBN-TV Ch. 40 Santa Ana; WTJP-TV Ch. 60 Gadsden) Phone: 714-832-2950.

Technical Facilities: 5.7-kw ERP, lat. 34° 40' 24", long. 087° 42' 56".

Transmitter: 0.8-mi. WNW of junction of Jackson Hwy. & Milk Spring Rd., near Milk Spring.

Ownership: Trinity Broadcasting Network Inc.

■ **Florence**—WBCF-LP, Ch. 3, Benny Carle Broadcasting. Phone: 256-764-8170.

Studio: 525 E. Tennessee St., Florence, AL 35631.

Technical Facilities: 500-w TPO, 0.018-kw ERP, 259-ft. above ground, 801-ft. above sea level, lat. 34° 48' 11", long. 87° 40' 14".

Transmitter: 525 E. Tennessee St., corner of E. Tennessee & Cherry Sts.

Multichannel TV Sound: Stereo and separate audio program.

Began Operation: April 1, 1986.

Ownership: BCB Inc.

Personnel: Benny Carle, General Manager, Ed Carter, Chief Engineer.

■ **Florence**—WXFL-LP, Ch. 5, Benny Carle Broadcasting. Phone: 256-764-8170.

Studio: 201 N. Pine St., Florence, AL 35631.

Technical Facilities: 10-w TPO, 0.018-kw ERP, 259-ft. above ground, 801-ft. above sea level, lat. 34° 48' 11", long. 87° 40' 14".

Transmitter: 525 E. Tennessee St.

Began Operation: April 1, 1986.

Ownership: BCB Inc.

Personnel: Benny Carle, General Manager, Ed Carter, Chief Engineer.

Gadsden—W15AP, Ch. 15, WBRC License Inc. Phone: 202-895-3088.

Technical Facilities: 17.4-kw ERP, 187-ft. above ground, 1588-ft. above sea level, lat. 33° 57' 14", long. 86° 12' 55".

Holds CP for change to 3-kw ERP, , BPTTV-20010719AAM.

Ownership: Fox Television Holdings Inc.

■ **Greensboro**—WDVZ-CA, Ch. 3, TTI Inc. Phone: 205-349-4902. Fax: 205-349-4369.

Technical Facilities: 10-w TPO, 3-kw ERP, 435-ft. above ground, 855-ft. above sea level, lat. 32° 52' 40", long. 87° 36' 53".

Transmitter: Approx. 1.5-mi. N of Greensboro.

Ownership: TTI Inc.

Gulf Shores—WGHA-LP, Ch. 66, Tiger Eye Broadcasting Corp. Phone: 954-431-3144.

Technical Facilities: 100-w TPO, 0.47-kw ERP, 187-ft. above sea level, lat. 30° 32' 48", long. 87° 34' 50".

Transmitter: Approx. 656-ft. SSE of intersection of U.S. Rte. 90 & State Rte. 87, Elsanor.

Began Operation: November 29, 1993.

Ownership: Tiger Eye Broadcasting Corp.

Hamilton—W24DC, Ch. 24, WMTY Inc. Phone: 205-921-5150.

Technical Facilities: 19.7-kw ERP, 183-ft. above ground, 904-ft. above sea level, lat. 34° 02' 22", long. 87° 57' 03".

Ownership: WMTY Inc.

Hamilton—W46DF, Ch. 46, WMTY Inc. Phone: 202-921-5150.

Technical Facilities: 10.2-kw ERP, 191-ft. above ground, 886-ft. above sea level, lat. 34° 00' 22", long. 87° 57' 00".

Ownership: WMTY Inc.

■ **Huntsville**—W38BQ, Ch. 38, Three Angels Broadcasting Network Inc. Phone: 618-627-4651. Fax: 618-627-4155.

Technical Facilities: 1000-w TPO, 13.6-kw ERP, 883-ft. above sea level, lat. 34° 41' 28", long. 86° 43' 36".

Transmitter: N of Joe Wheeler Rd., 0.62-mi. W of Sheton Rd.

Began Operation: July 1, 1995.

Ownership: Three Angels Broadcasting Network Inc.

Personnel: Moses Primo, Chief Engineer; Linda Shelton, Program Director.

Huntsville—W67CO, Ch. 67, Trinity Broadcasting Network Inc. (WTJP-TV Ch. 60 Gadsden) Phone: 714-832-2950.

Technical Facilities: 6.4-kw ERP, lat. 34° 40' 50", long. 86° 30' 54".

Holds CP for change to channel number 34, 10-kw ERP, 420-ft. above ground, 1931-ft. above sea level, lat. 34° 40' 50", long. 86° 39' 55". BDISTT-20060328AKO.

Transmitter: Atop Huntsville Mountain.

Ownership: Trinity Broadcasting Network Inc.

■ **Jacksonville**—WJXS-CA, Ch. 24, Alabama Heritage Communications LLC. Phone: 256-782-5133.

Technical Facilities: 11.5-kw ERP, 154-ft. above ground, 1785-ft. above sea level, lat. 33° 37' 21", long. 85° 52' 22".

Ownership: Alabama Heritage Communications LLC.

Personnel: Thomas E. Williams, Chief Executive Officer.

Jasper—W23AK, Ch. 23, WMTY Inc. Phone: 205-921-4044.

Technical Facilities: 100-w TPO, 0.879-kw ERP, 98-ft. above ground, 499-ft. above sea level, lat. 33° 48' 04", long. 87° 06' 42".

Holds CP for change to 31-kw ERP, 200-ft. above ground, 590-ft. above sea level, lat. 33° 50' 42", long. 87° 18' 26". BPTTL-20020717AAS.

Transmitter: Off U.S. Hwy. 78, Argo.

Ownership: WMTY Inc.

Jasper—W55BJ, Ch. 55, WACN TV 55 Inc. Phone: 205-387-8320. Fax: 205-384-0408.

Studio: 511 W. 19th St., Jasper, AL 35501.

Technical Facilities: 5.7-kw ERP, 528-ft. above ground, 919-ft. above sea level, lat. 33° 50' 42", long. 87° 18' 26".

Transmitter: 7th St. NW, Bankhead tower.

Began Operation: August 27, 1988.

Ownership: WACN Inc.

Personnel: Charlie Watts, General Manager; Rick Woodson, Chief Engineer.

Jasper—W66CN, Ch. 66, Trinity Broadcasting Network Inc. (KTBN-TV Ch. 40 Santa Ana) Phone: 714-832-2950.

Technical Facilities: 6.7-kw ERP, 499-ft. above ground, 889-ft. above sea level, lat. 33° 50' 42", long. 87° 18' 26".

Holds CP for change to channel number 25, 8.4-kw ERP, , BPTT-20060123AHL.

Transmitter: WFNN(FM) tower, WSW of intersection of State Rd. 5 & U.S. Rte. 78, near Jasper.

Ownership: Trinity Broadcasting Network Inc.

Mobile—W30BX, Ch. 30, Ventana Television Inc. Phone: 727-872-4406.

Technical Facilities: 50-kw ERP, 456-ft. above ground, 466-ft. above sea level, lat. 30° 41' 33", long. 88° 02' 30".

Ownership: Ventana Television Inc.

Mobile—W50CF, Ch. 50, Franklin Media Inc. (WPAN Ch. 53 Fort Walton Beach) Phone: 850-433-1766.

Technical Facilities: 22.5-kw ERP, lat. 30° 41' 23", long. 088° 003' 11".

Transmitter: On top of existing building.

Ownership: Franklin Media Inc.

Mobile—WMOE-LP, Ch. 12, Tiger Eye Broadcasting Corp. Phone: 317-931-0310.

Technical Facilities: 100-w TPO, 0.54-kw ERP, 59-ft. above ground, 187-ft. above sea level, lat. 30° 32' 48", long. 87° 34' 50".

Transmitter: Approx. 656-ft. SE of intersection of U.S. Rte. 90 & SR 87, Elsanor.

Began Operation: November 29, 1993.

Ownership: Tiger Eye Broadcasting Corp.

Mobile—WWBH-LP, Ch. 27, Tiger Eye Broadcasting Corp. Phone: 954-431-3144.

Technical Facilities: 100-w TPO, 0.49-kw ERP, 167-ft. above ground, 187-ft. above sea level, lat. 30° 32' 48", long. 87° 34' 50".

Holds CP for change to channel number 44, 1-kw ERP, 492-ft. above ground, 632-ft. above sea level, lat. 30° 37' 38.3", long. 87° 37' 31.1". BDISTTL-20060330AGA.

Transmitter: Approx. 656-ft. SE of intersection of U.S. Rte. 90 & SR 87, Elsanor.

Began Operation: November 29, 1993.

Ownership: Tiger Eye Broadcasting Corp.

■ **Montevallo**—WOTM-LP, Ch. 19, WOTM LLC.

Technical Facilities: 1000-w TPO, 12.6-kw ERP, 98-ft. above ground, 1350-ft. above sea level, lat. 33° 09' 14", long. 86° 50' 12".

Transmitter: 0.8-mi. WNW of SR 70 & SR 119, near Montevallo.

Ownership: WOTM LLC.

Personnel: Michael A. Plaia, Manager.

■ **Montgomery**—WBXM-CA, Ch. 5, L4 Media Group LLC. Phone: 321-729-9451.

Studio: 600 Montgomery St., Suite 801, Montgomery, AL 36104.

Technical Facilities: 0.7-kw ERP, 224-ft. above ground, 403-ft. above sea level, lat. 32° 22' 34.50", long. 86° 18' 38.10".

Ownership: L4 Media Group LLC.

Personnel: Warren Reeves, Consulting Engineer; Amy Brown, Broadcast Operations Director; Liz Kiley, Broadcast Vice President.

Montgomery—WETU-LP, Ch. 39, Venture Television LLC. Phones: 205-234-0426; 205-234-6464. Fax: 205-234-0088.

Technical Facilities: 1000-w TPO, 105-kw ERP, 348-ft. above ground, 889-ft. above sea level, lat. 32° 32' 12", long. 86° 13' 01".

Transmitter: Bald Knob Hill on U.S. 231, 0.5-mi. SE of Wetumpka.

Ownership: Venture Television LLC.

Personnel: Jackson Mitchell, General Manager; Ken Jordan, Chief Engineer.

Montgomery—WFRZ-LP, Ch. 61, Frazier Memorial United Methodist Church. Phone: 205-272-8622.

Technical Facilities: 29.9-kw ERP, 499-ft. above ground, 679-ft. above sea level, lat. 32° 24' 12", long. 86° 11' 47".

Transmitter: WLWV-FM tower, 1.3-mi. NE of Wares Ferry Rd. as it crosses CSX RR tracks.

Ownership: Frazier Memorial United Methodist Church.

Personnel: Jerry Kemp, General Manager; John Simons, Chief Engineer.

■ **Moody**—WBMG-LP, Ch. 38, Tiger Eye Broadcasting Corp.

Technical Facilities: 1000-w TPO, 30.9-kw ERP, 89-ft. above ground, 1207-ft. above sea level, lat. 33° 33' 50", long. 86° 28' 34".

Transmitter: Karr Mountain.

Ownership: Tiger Eye Broadcasting Corp.

Opelika—W18CD, Ch. 18, Trinity Broadcasting Network Inc. (KTBN-TV Ch. 40 Santa Ana) Phone: 714-832-2950.

Technical Facilities: 6.1-kw ERP, lat. 32° 37' 19", long. 85° 30' 05".

Holds CP for change to 15-kw ERP, 351-ft. above ground, 1011-ft. above sea level, BDFCDTT-20060331ACK.

Transmitter: side of tower, 1-mi. NNE of intersection of SR 14 & SR 267, Auburn.
 Ownership: Trinity Broadcasting Network Inc.

Phenix City, etc.—W06BH, Ch. 6, Greene Communications Inc. Phone: 205-297-1410.
 Technical Facilities: 14-w TPO, 0.6-kw ERP, 125-ft. above ground, 869-ft. above sea level, lat. 32° 27' 48", long. 85° 02' 27".
 Transmitter: 1.12-mi. SW of intersection of U.S. Rte. 280 & SR 8, Phenix City.
 Ownership: Greene Communications Inc.
 Personnel: Lynn Heard, General Manager.

Priceville—WYAM-LP, Ch. 56, Decatur Communication Properties. Phone: 256-355-4567.
 Technical Facilities: 1000-w TPO, 32-kw ERP, 233-ft. above ground, 814-ft. above sea level, lat. 34° 34' 00", long. 86° 54' 46".
 Transmitter: 2-mi. N of State Hwy. 67 on Deere Rd.
 Began Operation: April 15, 1996.
 Ownership: Decatur Communication Properties LLC.
 Personnel: Terry Arnold, General Manager & Sales Manager; John Hains, Chief Engineer.

Prichard—WRBM-LP, Ch. 60, Upper Gulf Coast LLC. Phone: 361-289-0125.
 Technical Facilities: 1000-w TPO, 21.28-kw ERP, 499-ft. above ground, 531-ft. above sea level, lat. 30° 44' 44", long. 86° 05' 40".
 Transmitter: 2300 Smiley Lane.
 Began Operation: May 7, 1999.
 Ownership: Upper Gulf Coast LLC.

Russellville—W59CF, Ch. 59, Unity Broadcasting Inc. Phone: 662-728-6492.
 Technical Facilities: 0.61-kw ERP, lat. 34° 30' 06", long. 87° 44' 54".
 Holds CP for change to channel number 45, , BDISTTL-20051006ADW.
 Transmitter: Franklin County Animal Hospital.
 Ownership: Unity Broadcasting Inc.

Scottboro—W27CV, Ch. 27, Trinity Broadcasting Network. (KTBN-TV Ch. 40 Santa Ana) Phone: 714-832-2950.
 Technical Facilities: 11.1-kw ERP, 151-ft. above ground, 1512-ft. above sea level, lat. 34° 35' 22", long. 85° 59' 31".
 Holds CP for change to 15-kw ERP, , BDFCDTT-20060330AMK.
 Ownership: Trinity Broadcasting Network Inc.

Selma—W24CK, Ch. 24, Trinity Broadcasting Network Inc. Phone: 714-832-2950. Fax: 714-730-0661.
 Technical Facilities: 1000-w TPO, 15-kw ERP, 486-ft. above ground, 574-ft. above sea level, lat. 32° 21' 40", long. 86° 52' 28".
 Transmitter: 4.7-mi. NNW of Rte. 80 & Old Town Creek.
 Began Operation: March 1, 1992.
 Ownership: Trinity Broadcasting Network Inc.

Somerville—WMJN-LP, Ch. 29, First Cullman Broadcasting Inc. Phone: 256-739-6652. Fax: 256-734-5660.
 Technical Facilities: 12-kw ERP, 190-ft. above ground, 1017-ft. above sea level, lat. 34° 30' 43", long. 86° 50' 55".
 Transmitter: 2632 Chapel Hill Rd.
 Began Operation: March 10, 1994.
 Ownership: First Cullman Broadcasting Inc.

ST—W02TE, Ch. 12, WAVY Broadcasting LLC.
 Technical Facilities: 1000-kw ERP, lat. 21° 22' 54", long. 123° 45' 56".
 Transmitter: Transmitter text.

Sylacauga—W04CB, Ch. 4, MG Broadcasting LLC (as E.A.T.). Phone: 804-649-6000.
 Technical Facilities: 0.17-kw ERP, lat. 33° 008' 23", long. 086° 15' 26".
 Ownership: Media General Inc.

Talladega—W63CK, Ch. 63, Alabama Community Television Inc. Phone: 256-362-6209.
 Technical Facilities: 100-w TPO, 5.5-kw ERP, 36-ft. above ground, 597-ft. above sea level, lat. 33° 26' 006", long. 86° 006' 14".
 Ownership: Harvey Bowlin Sr.
 Personnel: Harvey Bowlin Sr., General Manager.

Talladega—WOIL-LP, Ch. 47, Alabama Community Television Inc. Phone: 256-245-0505.
 Technical Facilities: 1000-w TPO, 22.5-kw ERP, 125-ft. above ground, 1683-ft. above sea level, lat. 33° 24' 42", long. 86° 12' 27".
 Transmitter: Flagpole Mountain, adjacent to Penfroe lookout tower.
 Ownership: Harvey Bowlin Sr.
 Personnel: Jimmy Dale Abrams, General Manager.

Tuscaloosa—W46BU, Ch. 46, Trinity Broadcasting Network Inc. (KTBN-TV Ch. 40 Santa Ana; WTJP-TV Ch. 60 Gadsden) Phone: 714-832-2950.
 Technical Facilities: 25.4-kw ERP, lat. 33° 03' 15", long. 87° 32' 57".
 Holds CP for change to 15-kw ERP, 551-ft. above ground, 994-ft. above sea level, BDFCDTT-20060313AAH.
 Transmitter: Side mounted on existing WTUG(FM) tower, 2.6-mi. NE of State Rd. 69 at Big Sandy Creek near Hull.
 Ownership: Trinity Broadcasting Network Inc.

Tuscaloosa—WVUA-CA, Ch. 7, The Board of Trustees of the U. of Alabama. Phones: 205-348-7000; 205-348-7001 (news). Fax: 205-348-8000.
 Studio: 5455 Jug Factory Rd., Tuscaloosa, AL 35405.
 Technical Facilities: 1000-w TPO, 0.43-kw ERP, 239-ft. above ground, 843-ft. above sea level, lat. 33° 09' 36", long. 87° 30' 54".
 Transmitter: Near 15th Ave. & Jug Factory Rd.
 Began Operation: March 1, 1996.
 Ownership: TTI Inc.
 Personnel: Johnny Price, General Manager; Dave Baughn, Chief Engineer; Lynn Brooks, News Director; Vicki Richardson, Program Director & Traffic Manager.

Tuscumbia—W46CF, Ch. 46, Unity Broadcasting Inc. Phone: 662-728-6492. Fax: 662-728-3530.
 Technical Facilities: 1000-w TPO, 23.4-kw ERP, 192-ft. above ground, 1152-ft. above sea level, lat. 34° 35' 07", long. 87° 48' 00".
 Holds CP for change to 150-kw ERP, 358-ft. above ground, 1051-ft. above sea level, lat. 34° 35' 29", long. 87° 24' 18". BPTTL-20060213AAZ.
 Transmitter: Church School Yard, W of Crooked Oak Triangle, Crooked Oak.
 Began Operation: August 5, 1996.
 Ownership: Unity Broadcasting Inc.

Personnel: Bill Lambert, General Manager; Lealon Owens, Chief Engineer; Rick Joyner, Sales Manager.

Washington—KWTE-LP, Ch. 12, Warren Communications News. Phones: 202-872-9200; 800-771-9202. Fax: 202-296-4397.
 Studio: 2115 Ward Court, NW, Washington, DC 20037.
 Technical Facilities: 1000-kw ERP, 1550-ft. above ground, 1350-ft. above sea level, lat. 12° 34' 45", long. 123° 45' 50".
 Transmitter: 2115 Ward Court.
 Began Operation: December 6, 1999.

Alaska

Adak—K04LY, Ch. 4, State of Alaska. (KTUU-TV Ch. 2 Anchorage; KAKM Ch. 7 Anchorage; KTVA Ch. 11 Anchorage; KIMO Ch. 13 Anchorage; KYUK-TV Ch. 4 Bethel; KUAC-TV Ch. 9 Fairbanks; KTOO-TV Ch. 3 Juneau)
 Technical Facilities: 0.43-kw ERP, 46-ft. above sea level, lat. 51° 51' 59", long. 176° 38' 31".
 Ownership: State of Alaska.

Adak—K13SH, Ch. 13, State of Alaska.
 Technical Facilities: 0.43-kw ERP, lat. 51° 51' 59", long. 176° 38' 31".
 Ownership: State of Alaska.

Akiak—K04LL, Ch. 4, State of Alaska. (KTVA Ch. 11 Anchorage)
 Technical Facilities: 0.043-kw ERP, 49-ft. above sea level, lat. 56° 56' 43", long. 154° 10' 00".
 Ownership: State of Alaska.

Akiak—K09UD, Ch. 9, State of Alaska. Phone: 907-269-5744.
 Technical Facilities: 0.06-kw ERP, lat. 56° 56' 43", long. 154° 10' 00".
 Ownership: State of Alaska.

Akiak—K10MV, Ch. 10, State of Alaska.
 Technical Facilities: 0.01-kw ERP, lat. 60° 54' 45", long. 161° 13' 00".
 Ownership: State of Alaska.

Akiak—K12NS, Ch. 12, State of Alaska.
 Technical Facilities: 0.009-kw ERP, 59-ft. above ground, 82-ft. above sea level, lat. 60° 54' 45", long. 161° 13' 00".
 Ownership: State of Alaska.

Akutan—K04LK, Ch. 4, State of Alaska.
 Technical Facilities: 0.043-kw ERP, 56-ft. above sea level, lat. 54° 08' 06", long. 165° 45' 18".
 Ownership: State of Alaska.

Akutan—K09RH, Ch. 9, State of Alaska.
 Technical Facilities: 10-w TPO, 0.0542-kw ERP, 20-ft. above ground, 60-ft. above sea level, lat. 54° 08' 06", long. 165° 46' 18".
 Transmitter: Alascom Earth Station, Akutan.
 Ownership: State of Alaska.

Alakanuk—K04ND, Ch. 4, State of Alaska.
 Technical Facilities: 0.05-kw ERP, 36-ft. above sea level, lat. 62° 41' 03", long. 164° 38' 56".
 Ownership: State of Alaska.

Alakanuk—K08KD, Ch. 8, State of Alaska.

Technical Facilities: 0.056-kw ERP, lat. 62° 41' 03", long. 164° 38' 56".
 Ownership: State of Alaska.

Aleknagik—K08HU, Ch. 8, State of Alaska.
 Technical Facilities: 0.063-kw ERP, 1273-ft. above sea level, lat. 59° 16' 37", long. 158° 32' 47".
 Ownership: State of Alaska.

Aleknagik—K13RP, Ch. 13, State of Alaska.
 Technical Facilities: 10-w TPO, 0.0514-kw ERP, 20-ft. above ground, 110-ft. above sea level, lat. 59° 17' 05", long. 158° 37' 50".
 Transmitter: Aleknagik Community School, Aleknagik.
 Ownership: State of Alaska.

Allakaket—K02KB, Ch. 2, Allakaket City Council. (KIMO Ch. 13 Anchorage; KTVA Ch. 11 Anchorage; KYUK-TV Ch. 4 Bethel; KUAC-TV Ch. 9 Fairbanks; KTOO-TV Ch. 3 Juneau; KAKM Ch. 7 Anchorage; KTUU-TV Ch. 2 Anchorage)
 Technical Facilities: 0.018-kw ERP, 371-ft. above sea level, lat. 66° 33' 53", long. 152° 38' 38".
 Ownership: Allakaket City Council.

Allakaket/Alatna—K09QL, Ch. 9, State of Alaska.
 Technical Facilities: 10-w TPO, 0.0562-kw ERP, 20-ft. above ground, 420-ft. above sea level, lat. 66° 33' 53", long. 152° 38' 38".
 Transmitter: Alascom Earth Station, Allakaket.
 Ownership: State of Alaska.

Alyeska—K04GP, Ch. 4, State of Alaska. (KTBY Ch. 4 Anchorage)
 Technical Facilities: 0.006-kw ERP, 1020-ft. above sea level, lat. 60° 57' 20", long. 149° 06' 04".
 Ownership: State of Alaska.

Ambler—K11QI, Ch. 11, State of Alaska.
 Technical Facilities: 10-w TPO, 0.056-kw ERP, 20-ft. above ground, 100-ft. above sea level, lat. 67° 05' 16", long. 157° 51' 00".
 Transmitter: Alascom Earth Station, Ambler.
 Ownership: State of Alaska.

Anaktuvuk Pass—K04IX, Ch. 4, State of Alaska. (KYUK-TV Ch. 4 Bethel; KUAC-TV Ch. 9 Fairbanks)
 Technical Facilities: 0.018-kw ERP, 2073-ft. above sea level, lat. 68° 08' 31", long. 151° 43' 51".
 Ownership: State of Alaska.

Anaktuvuk Pass—K09RS, Ch. 9, State of Alaska.
 Technical Facilities: 10-w TPO, 0.0562-kw ERP, 20-ft. above ground, 2085-ft. above sea level, lat. 68° 08' 31", long. 151° 43' 51".
 Transmitter: Alascom Earth Station, Anaktuvuk Pass.
 Ownership: State of Alaska.

Anchor Point—K51AF, Ch. 51, State of Alaska. (KAKM Ch. 7 Anchorage)
 Technical Facilities: 0.629-kw ERP, 98-ft. above ground, 351-ft. above sea level, lat. 59° 45' 22", long. 151° 46' 21".
 Ownership: State of Alaska.

Alaska — Low Power TV & TV Translator Stations

Anchorage—K41DP, Ch. 41, Green TV Corp.
Phone: 907-344-7817. Fax: 907-344-7817.

Technical Facilities: 34.5-kw ERP, 47-ft. above ground, 2,060-ft. above sea level, lat. 61° 20' 11", long. 149° 30' 48".

Ownership: Green TV Corp.

Anchorage—K45HQ, Ch. 45, Ketchikan TV LLC.

Technical Facilities: 35.5-kw ERP, 164-ft. above ground, 2060-ft. above sea level, lat. 61° 20' 11", long. 149° 30' 48".

Ownership: Ketchikan TV LLC.

■ **Anchorage**—KCFT-LP, Ch. 20, Alaska Broadcast Television Inc. Phone: 907-337-2020. Fax: 907-333-9851.

Technical Facilities: 1000-w TPO, 20.7-kw ERP, 62-ft. above ground, 1755-ft. above sea level, lat. 61° 04' 02", long. 149° 44' 36".

Transmitter: Approx. 2-mi. NE of Seward Hwy. as it crosses Potter Creek, near Anchorage.

Began Operation: January 1, 1984.

Ownership: Alaska Broadcast Television Inc.
Personnel: Michael D. Murray, General Manager.

■ **Anchorage**—KYEX-LP, Ch. 29, Fireweed Communications Corp. Phone: 907-248-5937. Fax: 907-243-0709.

Technical Facilities: 1000-w TPO, 103-kw ERP, 98-ft. above ground, 4339-ft. above sea level, lat. 61° 28' 05", long. 150° 44' 16".

Transmitter: Mount Susitna, 5.7-mi. NW of Alexander.

Ownership: Fireweed Communications LLC.

Personnel: Carol Schatz, General Manager; Jeremy Lansman, Chief Engineer; Carter Crawford, Sales Manager.

Anchorage—KZND-LP, Ch. 6, Fireweed Communications Corp. Phone: 907-248-5937.

Technical Facilities: 0.92-kw ERP, 49-ft. above ground, 1473-ft. above sea level, lat. 61° 07' 34", long. 149° 42' 50".

Ownership: Fireweed Communications LLC.

Angoon—K02JI, Ch. 2, Angoon Public Schools. (KTUU-TV Ch. 2 Anchorage; KIMO Ch. 13 Anchorage; KTVA Ch. 11 Anchorage; KAKM Ch. 7 Anchorage)

Technical Facilities: 0.01-kw ERP, 20-ft. above ground, 102-ft. above sea level, lat. 57° 30' 08", long. 134° 35' 00".

Ownership: Angoon Public Schools.

Angoon—K07SS, Ch. 7, State of Alaska. Phone: 907-269-5744.

Technical Facilities: 0.053-kw ERP, 46-ft. above sea level, lat. 57° 30' 03", long. 134° 35' 00".

Ownership: State of Alaska.

Angoon—K09QF, Ch. 9, State of Alaska.

Technical Facilities: 10-w TPO, 0.0536-kw ERP, 20-ft. above ground, 45-ft. above sea level, lat. 57° 30' 03", long. 134° 35' 00".

Transmitter: Angoon Community School.

Ownership: State of Alaska.

Aniak—K02KY, Ch. 2, State of Alaska.

Technical Facilities: 10-w TPO, 0.0433-kw ERP, 20-ft. above ground, 103-ft. above sea level, lat. 61° 34' 51", long. 159° 32' 49".

Transmitter: Alascom Earth Station, Aniak.

Ownership: State of Alaska.

Aniak—K11QN, Ch. 11, State of Alaska. Phone: 907-269-5744.

Technical Facilities: 0.058-kw ERP, 75-ft. above ground, 157-ft. above sea level, lat. 61° 34' 55", long. 159° 33' 53".

Ownership: State of Alaska.

Anvik—K02JY, Ch. 2, City of Anvik. (KTUU-TV Ch. 2 Anchorage; KAKM Ch. 7 Anchorage; KTVA Ch. 11 Anchorage; KIMO Ch. 13 Anchorage; KYUK-TV Ch. 4 Bethel; KUAC-TV Ch. 9 Fairbanks; KTOO-TV Ch. 3 Juneau)

Technical Facilities: 0.018-kw ERP, 125-ft. above sea level, lat. 62° 39' 21", long. 160° 12' 11".

Ownership: City of Anvik.

Anvik—K07RE, Ch. 7, State of Alaska.

Technical Facilities: 10-w TPO, 0.0548-kw ERP, 20-ft. above ground, 80-ft. above sea level, lat. 62° 39' 21", long. 160° 12' 11".

Transmitter: Alascom Earth Station, Anvik.

Ownership: State of Alaska.

Arctic Village—K04LI, Ch. 4, State of Alaska. Phone: 907-269-5744.

Technical Facilities: 0.042-kw ERP, 2073-ft. above sea level, lat. 68° 07' 32", long. 145° 32' 10".

Ownership: State of Alaska.

Arctic Village—K09RV, Ch. 9, State of Alaska.

Technical Facilities: 10-w TPO, 0.0536-kw ERP, 20-ft. above ground, 2080-ft. above sea level, lat. 68° 07' 32", long. 145° 32' 10".

Transmitter: Alascom Earth Station, Arctic Village.

Ownership: State of Alaska.

Atka—K04LJ, Ch. 4, State of Alaska. Phone: 907-269-5744.

Technical Facilities: 0.043-kw ERP, 75-ft. above sea level, lat. 52° 11' 59", long. 174° 11' 43".

Ownership: State of Alaska.

Atka—K09RX, Ch. 9, State of Alaska.

Technical Facilities: 10-w TPO, 0.0549-kw ERP, 20-ft. above ground, 80-ft. above sea level, lat. 52° 11' 39", long. 174° 11' 43".

Transmitter: Alascom Earth Station, Atka.

Ownership: State of Alaska.

Atkasuk—K04NH, Ch. 4, State of Alaska.

Technical Facilities: 0.04-kw ERP, lat. 70° 28' 10", long. 157° 23' 40".

Ownership: State of Alaska.

Atkasuk—K09TZ, Ch. 9, State of Alaska.

Technical Facilities: 0.55-kw ERP, lat. 70° 28' 10", long. 157° 23' 40".

Ownership: State of Alaska.

Atmautlak—K12NP, Ch. 12, State of Alaska. Phone: 907-269-5744.

Technical Facilities: 20-ft. above ground, 46-ft. above sea level, lat. 60° 51' 29", long. 162° 16' 14".

Ownership: State of Alaska.

Atmautluak—K05II, Ch. 5, State of Alaska. Phone: 907-269-5744.

Technical Facilities: 0.044-kw ERP, 16-ft. above ground, 39-ft. above sea level, lat. 60° 51' 29", long. 162° 16' 37".

Ownership: State of Alaska.

Barrow—K04KS, Ch. 4, State of Alaska.

Technical Facilities: 0.045-kw ERP, 31-ft. above ground, 56-ft. above sea level, lat. 71° 17' 32", long. 156° 47' 10".

Transmitter: 1230 Adguik St.

Ownership: State of Alaska.

Barrow—K11NN, Ch. 11, State of Alaska. (KYUK-TV Ch. 4 Bethel; KUAC-TV Ch. 9 Fairbanks; KAKM Ch. 7 Anchorage) Phone: 907-269-5744.

Technical Facilities: 0.06-kw ERP, lat. 71° 17' 32", long. 156° 41' 10".

Transmitter: 1230 Adguik St.

Ownership: State of Alaska.

Beaver—K04LC, Ch. 4, State of Alaska. Phone: 907-260-5744.

Technical Facilities: 0.043-kw ERP, lat. 66° 21' 33", long. 147° 23' 42".

Ownership: State of Alaska.

Beaver—K09QQ, Ch. 9, State of Alaska.

Technical Facilities: 10-w TPO, 0.0555-kw ERP, 20-ft. above ground, 380-ft. above sea level, lat. 66° 21' 33", long. 147° 23' 42".

Transmitter: Alascom Earth Station, Beaver.

Ownership: State of Alaska.

Bethel—K15AV, Ch. 15, Bethel Broadcasting Inc.

Technical Facilities: 10-w TPO, 0.662-kw ERP, 218-ft. above sea level, lat. 60° 47' 33", long. 161° 46' 22".

Transmitter: 310 Radio St., Bethel.

Ownership: Bethel Broadcasting Inc.

Bethel—K21AO, Ch. 21, Bethel Broadcasting Inc.

Technical Facilities: 0.663-kw ERP, 128-ft. above sea level, lat. 60° 47' 33", long. 161° 46' 22".

Transmitter: 310 Radio St., Bethel.

Ownership: Bethel Broadcasting Inc.

Bettles—K09TE, Ch. 9, State of Alaska.

Technical Facilities: 10-w TPO, 0.052-kw ERP, 20-ft. above ground, 610-ft. above sea level, lat. 66° 54' 25", long. 151° 40' 55".

Transmitter: Bettles High School.

Ownership: State of Alaska.

Bettles—K13TE, Ch. 13, State of Alaska. Phone: 907-269-5744.

Technical Facilities: 0.05-kw ERP, lat. 66° 54' 25", long. 151° 40' 55".

Ownership: State of Alaska.

Birch Creek—K09TD, Ch. 9, State of Alaska.

Technical Facilities: 10-w TPO, 0.55-kw ERP, 20-ft. above ground, 450-ft. above sea level, lat. 66° 15' 46", long. 149° 49' 05".

Transmitter: Birch Creek School.

Ownership: State of Alaska.

Birch Creek—K13SY, Ch. 13, State of Alaska. Phone: 907-269-5744.

Technical Facilities: 0.05-kw ERP, lat. 66° 15' 46", long. 149° 49' 05".

Ownership: State of Alaska.

Bird Point & Girdwood—K67AY, Ch. 67, Alaska Public Telecommunications Inc. (KAKM Ch. 7 Anchorage)

Technical Facilities: 0.01-kw ERP, lat. 60° 55' 007", long. 149° 32' 009".

Ownership: Alaska Public Telecommunications Inc.

Bird Point, etc.—K09HG, Ch. 9, State of Alaska. (KTVA Ch. 4 Anchorage) Phone: 907-269-5744.

Technical Facilities: 0.01-kw ERP, lat. 60° 55' 007", long. 149° 32' 13".

Ownership: State of Alaska.

Bird Point, etc.—K57BQ, Ch. 57, State of Alaska. (KTVA Ch. 11 Anchorage; KTUU-TV Ch. 2 Anchorage) Phone: 907-269-5744.

Technical Facilities: 0.21-kw ERP, 1650-ft. above sea level, lat. 60° 55' 07", long. 149° 32' 09".

Ownership: State of Alaska.

BP Alaska Camp & Prudhoe Bay—K08IZ, Ch. 8, Northern Television Inc. Phone: 907-257-5601.

Technical Facilities: 0.265-kw ERP, lat. 70° 17' 29", long. 148° 42' 002".

Ownership: Northern Television Inc.

Buckland—K04LU, Ch. 4, State of Alaska. Phone: 907-269-5744.

Technical Facilities: 0.041-kw ERP, lat. 65° 58' 46", long. 161° 007' 20".

Ownership: State of Alaska.

Buckland—K09RI, Ch. 9, State of Alaska.

Technical Facilities: 10-w TPO, 0.053-kw ERP, 20-ft. above ground, 50-ft. above sea level, lat. 65° 58' 46", long. 161° 07' 20".

Transmitter: Alascom Earth Station, Buckland.

Ownership: State of Alaska.

Cantwell—K02KK, Ch. 2, State of Alaska. Phone: 907-269-5744.

Technical Facilities: 0.04-kw ERP, 2251-ft. above sea level, lat. 63° 23' 14", long. 148° 52' 32".

Ownership: State of Alaska.

Cantwell—K09SI, Ch. 9, State of Alaska.

Technical Facilities: 10-w TPO, 0.052-kw ERP, 50-ft. above ground, 2300-ft. above sea level, lat. 63° 23' 14", long. 148° 52' 42".

Transmitter: State of Alaska Hwys. Garage, Cantwell.

Ownership: State of Alaska.

Cape Pole—K09NP, Ch. 9, Southeast Island School District. (KAKM Ch. 7 Anchorage; KTUU-TV Ch. 2 Anchorage; KIMO Ch. 13 Anchorage; KTVA Ch. 11 Anchorage)

Technical Facilities: 0.013-kw ERP, lat. 55° 57' 57", long. 133° 47' 33".

Ownership: Southeast Island School District.

Cape Pole—K13SD, Ch. 13, State of Alaska.

Technical Facilities: 10-w TPO, 0.056-kw ERP, 20-ft. above ground, 50-ft. above sea level, lat. 55° 57' 57", long. 133° 47' 33".

Transmitter: Cape Pole Commissary, Cape Pole.

Ownership: State of Alaska.

Chalkyitsik—K04JU, Ch. 4, Chalkyitsik Village Council. (KUAC-TV Ch. 9 Fairbanks; KYUK-TV Ch. 4 Bethel; KTOO-TV Ch. 3 Juneau; KAKM Ch. 7 Anchorage; KIMO Ch. 13 Anchorage; KTUU-TV Ch. 2 Anchorage; KTVA Ch. 11 Anchorage) Phone: 907-269-5744.

Technical Facilities: 0.018-kw ERP, lat. 66° 39' 00", long. 143° 43' 30".

Ownership: Chalkyitsik Village Council.

Chalkyitsik—K09QG, Ch. 9, State of Alaska.

Technical Facilities: 10-w TPO, 0.0562-kw ERP, 20-ft. above ground, 595-ft. above sea level, lat. 66° 39' 01", long. 143° 43' 30".

Transmitter: Alascom Earth Station, Chalkyitsik.

Ownership: State of Alaska.

Chefornak—K02LO, Ch. 2, State of Alaska.

Technical Facilities: 10-w TPO, 0.043-kw ERP, 20-ft. above ground, 40-ft. above sea level, lat. 60° 09' 35", long. 164° 16' 40".

Transmitter: Alascom Bldg., Chefornak.

Ownership: State of Alaska.

Chefornak—K04MK, Ch. 4, State of Alaska. Phone: 907-269-5744.

Technical Facilities: 0.04-kw ERP, lat. 60° 09' 35", long. 164° 16' 40".

Ownership: State of Alaska.

Chenega—K13VV, Ch. 13, State of Alaska.

Technical Facilities: 10-w TPO, 0.054-kw ERP, 20-ft. above ground, 85-ft. above sea level, lat. 60° 03' 57", long. 148° 00' 47".

Transmitter: Chenega School.

Ownership: State of Alaska.

Chevak—K02KX, Ch. 2, State of Alaska.

Technical Facilities: 10-w TPO, 0.045-kw ERP, 31-ft. above ground, 51-ft. above sea level, lat. 61° 31' 46", long. 165° 35' 00".

Transmitter: City Office Bldg.

Ownership: State of Alaska.

Chevak—K09PO, Ch. 9, City of Chevak. (KTUU-TV Ch. 2 Anchorage; KAKM Ch. 7 Anchorage; KTVA Ch. 11 Anchorage; KIMO Ch. 13 Anchorage; KYUK-TV Ch. 4 Bethel; KUAC-TV Ch. 9 Fairbanks; KTOO-TV Ch. 3 Juneau) Phone: 907-269-5744.

Technical Facilities: 0.018-kw ERP, lat. 61° 31' 13", long. 165° 35' 00".

Ownership: City of Chevak.

Chickaloon—K10MT, Ch. 10, State of Alaska.

Technical Facilities: 0.05-kw ERP, lat. 61° 47' 40", long. 148° 25' 19".

Ownership: State of Alaska.

Chignik—K02LK, Ch. 2, State of Alaska. Phone: 907-269-5744.

Technical Facilities: 0.043-kw ERP, lat. 56° 18' 11", long. 158° 24' 38".

Ownership: State of Alaska.

Chignik—K07RY, Ch. 7, State of Alaska.

Technical Facilities: 10-w TPO, 0.043-kw ERP, 20-ft. above ground, 45-ft. above sea level, lat. 56° 18' 11", long. 158° 24' 38".

Transmitter: Alascom site, Chignik.

Ownership: State of Alaska.

Chignik Lagoon—K04MZ, Ch. 4, State of Alaska. Phone: 907-269-5744.

Technical Facilities: 0.043-kw ERP, lat. 56° 18' 30", long. 158° 32' 11".

Ownership: State of Alaska.

Chignik Lagoon—K09SO, Ch. 9, State of Alaska.

Technical Facilities: 10-w TPO, 0.056-kw ERP, 20-ft. above ground, 50-ft. above sea level, lat. 56° 18' 30", long. 158° 32' 11".

Transmitter: Chignik Lagoon Community School.

Ownership: State of Alaska.

Chignik Lake—K02MR, Ch. 2, State of Alaska.

Technical Facilities: 10-w TPO, 0.043-kw ERP, 20-ft. above ground, 50-ft. above sea level, lat. 56° 15' 21", long. 158° 45' 49".

Transmitter: Community Hall, Chignik Lake.

Ownership: State of Alaska.

Chignik Lake—K11RQ, Ch. 11, State of Alaska. (KAKM Ch. 7 Anchorage; KIMO Ch. 13 Anchorage; KTBY Ch. 4 Anchorage; KTUU-TV Ch. 2 Anchorage; KTVA Ch. 11 Anchorage; KYUK-TV Ch. 4 Bethel) Phone: 907-269-5744.

Technical Facilities: 0.035-kw ERP, lat. 56° 15' 16", long. 158° 45' 36".

Transmitter: Chignik Lake Community Health Building.

Ownership: State of Alaska.

Chistochina—K09PX, Ch. 9, State of Alaska. Phone: 907-269-5744.

Technical Facilities: 0.05-kw ERP, lat. 62° 35' 33", long. 144° 38' 47".

Ownership: State of Alaska.

Chitina—K09NF, Ch. 9, Village of Chitina. (KTUU-TV Ch. 2 Anchorage; KAKM Ch. 7 Anchorage; KTVA Ch. 11 Anchorage; KIMO Ch. 13 Anchorage) Phone: 907-269-5744.

Technical Facilities: 0.013-kw ERP, lat. 61° 31' 21", long. 144° 28' 00".

Ownership: Village of Chitina.

Chitina—K13SB, Ch. 13, State of Alaska.

Technical Facilities: 10-w TPO, 0.056-kw ERP, 20-ft. above ground, 970-ft. above sea level, lat. 61° 31' 05", long. 144° 26' 20".

Transmitter: Chitina Country Store.

Ownership: State of Alaska.

Christochina—K07QZ, Ch. 7, State of Alaska.

Technical Facilities: 10-w TPO, 0.053-kw ERP, 55-ft. above ground, 1955-ft. above sea level, lat. 62° 35' 33", long. 144° 38' 47".

Transmitter: Postie's Lodge, Tok Cutoff Hwy.

Ownership: State of Alaska.

Chuathbaluk—K06LG, Ch. 6, State of Alaska.

Technical Facilities: 0.05-kw ERP, 105-ft. above sea level, lat. 61° 34' 51", long. 159° 14' 37".

Ownership: State of Alaska.

Chuathbaluk—K09PP, Ch. 9, Chuathbaluk City Council. (KTUU-TV Ch. 2 Anchorage; KAKM Ch. 7 Anchorage; KTVA Ch. 11 Anchorage; KIMO Ch. 13 Anchorage; KYUK-TV Ch. 4 Bethel; KUAC-TV Ch. 9 Fairbanks; KTOO-TV Ch. 3 Juneau) Phone: 907-269-5744.

Technical Facilities: 0.002-kw ERP, lat. 61° 34' 21", long. 159° 14' 37".

Ownership: Chuathbaluk City Council.

Circle—K09TT, Ch. 9, State of Alaska. Phone: 907-269-5744.

Technical Facilities: 0.055-kw ERP, lat. 65° 49' 38", long. 144° 00' 58".

Ownership: State of Alaska.

Circle—K13SI, Ch. 13, State of Alaska.

Technical Facilities: 10-w TPO, 0.055-kw ERP, 20-ft. above ground, 610-ft. above sea level, lat. 65° 49' 38", long. 144° 03' 58".

Transmitter: Circle School, Circle.

Ownership: State of Alaska.

Circle Hot Springs—K03GO, Ch. 3, State of Alaska.

Technical Facilities: 0.43-kw ERP, lat. 65° 34' 16", long. 144° 48' 58".

Ownership: State of Alaska.

Circle Hot Springs—K06LP, Ch. 6, State of Alaska.

Technical Facilities: 10-w TPO, 0.055-kw ERP, 20-ft. above ground, 760-ft. above sea level, lat. 65° 29' 08", long. 144° 37' 55".

Transmitter: Circle Hot Springs School.

Ownership: State of Alaska.

Clarks Point, etc.—K06LK, Ch. 6, State of Alaska. Phone: 907-269-5744.

Technical Facilities: 0.029-kw ERP, 26-ft. above ground, 39-ft. above sea level, lat. 58° 48' 34", long. 158° 33' 36".

Ownership: State of Alaska.

Clarks Point, etc.—K12NL, Ch. 12, State of Alaska.

Technical Facilities: 10-w TPO, 0.03-kw ERP, 20-ft. above ground, 40-ft. above sea level, lat. 58° 50' 38", long. 158° 33' 03".

Transmitter: Alascom Office, Clarks Point.

Ownership: State of Alaska.

Coffman Cave—K09TV, Ch. 9, State of Alaska.

Technical Facilities: 10-w TPO, 0.055-kw ERP, 20-ft. above ground, 40-ft. above sea level, lat. 56° 00' 57", long. 132° 02' 27".

Transmitter: Community School, Coffman Cove.

Ownership: State of Alaska.

Coffman Cove—K13SZ, Ch. 13, State of Alaska. Phone: 907-269-5744.

Technical Facilities: 0.05-kw ERP, lat. 56° 00' 09", long. 132° 50' 17".

Ownership: State of Alaska.

Cold Bay—K07TM, Ch. 7, State of Alaska. Phone: 907-269-5744.

Technical Facilities: 0.524-kw ERP, lat. 55° 12' 25", long. 162° 42' 20".

Transmitter: City office bldg., Cold Bay.

Ownership: State of Alaska.

Cold Bay—K13UO, Ch. 13, State of Alaska.

Technical Facilities: 100-w TPO, 0.512-kw ERP, 28-ft. above ground, 96-ft. above sea level, lat. 55° 12' 25", long. 162° 42' 20".

Transmitter: City Office Bldg.

Ownership: State of Alaska.

Cooper Landing—K08KO, Ch. 8, State of Alaska.

Technical Facilities: 0.05-kw ERP, lat. 60° 29' 22", long. 149° 44' 09".

Ownership: State of Alaska.

Copper Center—K12MO, Ch. 12, State of Alaska.

Technical Facilities: 10-w TPO, 0.0954-kw ERP, 50-ft. above ground, 1275-ft. above sea level, lat. 62° 02' 40", long. 145° 25' 26".

Transmitter: State Hwy. Maintenance Station, Glennallen.

Ownership: State of Alaska.

Cordova—K09OR, Ch. 9, State of Alaska. (KTVA Ch. 11 Anchorage; KTUU-TV Ch. 2 Anchorage; KIMO Ch. 13 Anchorage; KAKM Ch. 7 Anchorage; KTOO-TV Ch. 3 Juneau) Phone: 907-269-5744.

Technical Facilities: 0.013-kw ERP, lat. 60° 32' 49", long. 145° 44' 48".

Ownership: State of Alaska.

Cordova—K15AK, Ch. 15, State of Alaska.

Technical Facilities: 100-w TPO, 0.392-kw ERP, 23-ft. above ground, 2522-ft. above sea level, lat. 60° 31' 30", long. 145° 41' 36".

Transmitter: Haney Mountain, 2-mi. SE of Cordova.

Ownership: State of Alaska.

Council—K07TL, Ch. 7, State of Alaska. Phone: 907-269-5744.

Technical Facilities: 0.055-kw ERP, 112-ft. above sea level, lat. 64° 53' 42", long. 163° 40' 10".

Ownership: State of Alaska.

Council—K09UK, Ch. 9, State of Alaska.

Technical Facilities: 10-w TPO, 0.055-kw ERP, 20-ft. above ground, 90-ft. above sea level, lat. 64° 53' 42", long. 163° 40' 10".

Transmitter: Alascom Office, Council.

Ownership: State of Alaska.

Craig—K57DE, Ch. 57, State of Alaska. Phone: 907-269-5744.

Technical Facilities: 0.08-kw ERP, lat. 55° 28' 35", long. 133° 00' 30".

Ownership: State of Alaska.

Craig—K61DE, Ch. 61, State of Alaska.

Technical Facilities: 0.63-kw ERP, lat. 55° 28' 36", long. 133° 08' 14".

Ownership: State of Alaska.

Crooked Creek—K07RZ, Ch. 7, State of Alaska.

Technical Facilities: 10-w TPO, 0.056-kw ERP, 20-ft. above ground, 148-ft. above sea level, lat. 61° 52' 16", long. 158° 06' 06".

Transmitter: Crooked Creek School.

Ownership: State of Alaska.

Deering—K04LT, Ch. 4, State of Alaska. Phone: 907-269-5744.

Technical Facilities: 0.043-kw ERP, 36-ft. above sea level, lat. 66° 04' 36", long. 162° 43' 09".

Ownership: State of Alaska.

Deering—K09RN, Ch. 9, State of Alaska.

Technical Facilities: 10-w TPO, 0.0568-kw ERP, 20-ft. above ground, 40-ft. above sea level, lat. 66° 04' 36", long. 162° 43' 09".

Transmitter: Alascom Earth Station, Deering.

Ownership: State of Alaska.

Alaska — Low Power TV & TV Translator Stations

- Delta Junction**—K05FI, Ch. 5, U. of Alaska. (KSL-TV Ch. 5 Salt Lake City; KUAC-TV Ch. 9 Fairbanks) Phone: 907-269-5744.
 Technical Facilities: 0.174-kw ERP, lat. 63° 47' 18", long. 145° 51' 35".
 Ownership: U. of Alaska.
- Delta Junction**—K100B, Ch. 10, R. E. Andreassen. Phone: 907-895-5100.
 Technical Facilities: 10-w TPO, 0.02-kw ERP, 150-ft. above ground, 1400-ft. above sea level, lat. 64° 03' 25", long. 145° 35' 30".
 Transmitter: 2.7-mi. E & 0.3-mi. N of Delta Junction, 0.2-mi. W of Mill-Tan Rd.
 Began Operation: February 25, 1997.
 Ownership: R. E. Andreassen.
- Delta Junction**—K13KU, Ch. 13, Smith Media License Holdings LLC. (KATN Ch. 2 Fairbanks) Phone: 314-853-7736.
 Technical Facilities: 0.27-kw ERP, lat. 63° 47' 18", long. 145° 51' 35".
 Ownership: Smith Media License Holdings LLC.
- Delta Junction**—K17AF, Ch. 17, State of Alaska.
 Technical Facilities: 20-w TPO, 0.137-kw ERP, 20-ft. above ground, 1145-ft. above sea level, lat. 64° 02' 13", long. 145° 42' 02".
 Transmitter: Delta Junction Community School.
 Ownership: State of Alaska.
- Delta Junction, etc.**—K07NJ, Ch. 7, Ackerley Broadcasting Operations LLC. Phone: 918-388-5222.
 Technical Facilities: 0.284-kw ERP, 2956-ft. above sea level, lat. 63° 47' 18", long. 145° 51' 35".
 Ownership: Clear Channel Communications Inc.
- Dillingham**—K05KF, Ch. 5, Alaska Corp. of Seventh Day Adventists.
 Ownership: Alaska Corp. of Seventh Day Adventists.
- Dillingham**—K10LD, Ch. 10, State of Alaska.
 Technical Facilities: 0.302-kw ERP, lat. 59° 03' 46", long. 158° 28' 03".
 Ownership: State of Alaska.
- Diomedea**—K13UX, Ch. 13, State of Alaska.
 Technical Facilities: 0.05-kw ERP, lat. 65° 45' 30", long. 168° 58' 15".
 Ownership: State of Alaska.
- Dot Lake**—K07RU, Ch. 7, State of Alaska. Phone: 907-269-5744.
 Technical Facilities: 0.05-kw ERP, lat. 63° 39' 31", long. 144° 00' 22".
 Ownership: State of Alaska.
- Dot Lake**—K13RM, Ch. 13, State of Alaska.
 Technical Facilities: 10-w TPO, 0.0556-kw ERP, 20-ft. above ground, 1395-ft. above sea level, lat. 63° 39' 31", long. 144° 03' 22".
 Transmitter: Dot Lake School, Dot Lake.
 Ownership: State of Alaska.
- Douglas, etc.**—K130C, Ch. 13, Smith Media License Holdings LLC. (KJUD Ch. 8 Juneau) Phone: 314-853-7736.
 Technical Facilities: 0.011-kw ERP, lat. 58° 22' 15", long. 134° 33' 11".
- Holds CP for change to 0.28-kw ERP, 98-ft. above ground, 1663-ft. above sea level, lat. 58° 22' 19", long. 134° 33' 24". BMJPTTV-20000831CKM.
 Ownership: Smith Media License Holdings LLC.
- Dutch Harbor**—KIAL-LP, Ch. 8, Unalaska Community Television Inc. (KYUK-TV Ch. 4 Bethel)
 Ownership: Unalaska Community Television Inc.
- Eagle River**—K16DO, Ch. 16, State of Alaska. (KTBY Ch. 4 Anchorage) Phone: 907-269-5744.
 Technical Facilities: 0.502-kw ERP, 59-ft. above ground, 1460-ft. above sea level, lat. 61° 18' 46", long. 149° 27' 42".
 Ownership: State of Alaska.
- Eagle River Road**—K55DC, Ch. 55, State of Alaska. (KTUU-TV Ch. 2 Anchorage) Phone: 907-269-5744.
 Technical Facilities: 0.34-kw ERP, lat. 61° 18' 46", long. 149° 27' 42".
 Ownership: State of Alaska.
- Eagle River Road**—K58BH, Ch. 58, State of Alaska. (KTVA Ch. 11 Anchorage) Phone: 907-269-5744.
 Technical Facilities: 0.34-kw ERP, lat. 61° 18' 46", long. 149° 27' 42".
 Ownership: State of Alaska.
- Eagle River Road**—K61CB, Ch. 61, State of Alaska. (KIMO Ch. 13 Anchorage) Phone: 907-269-5744.
 Technical Facilities: 0.34-kw ERP, 59-ft. above ground, 1440-ft. above sea level, lat. 61° 18' 46", long. 149° 27' 42".
 Ownership: State of Alaska.
- Eagle Village**—K05UJ, Ch. 5, State of Alaska. Phone: 907-269-5744.
 Technical Facilities: 0.05-kw ERP, lat. 64° 46' 48", long. 141° 00' 50".
 Ownership: State of Alaska.
- Eagle Village**—K09RF, Ch. 9, State of Alaska.
 Technical Facilities: 10-w TPO, 0.053-kw ERP, 20-ft. above ground, 895-ft. above sea level, lat. 64° 46' 48", long. 141° 06' 50".
 Transmitter: Alascom Earth Station, Eagle Village.
 Ownership: State of Alaska.
- Eek**—K09TN, Ch. 9, State of Alaska.
 Technical Facilities: 10-w TPO, 0.055-kw ERP, 20-ft. above ground, 40-ft. above sea level, lat. 60° 13' 08", long. 162° 01' 11".
 Transmitter: Eek High School.
 Ownership: State of Alaska.
- Eek**—K11SD, Ch. 11, State of Alaska.
 Technical Facilities: 0.055-kw ERP, lat. 60° 13' 08", long. 162° 01' 11".
 Ownership: State of Alaska.
- Egegik**—K04KR, Ch. 4, State of Alaska.
 Technical Facilities: 10-w TPO, 0.0506-kw ERP, 20-ft. above ground, 75-ft. above sea level, lat. 58° 12' 55", long. 157° 22' 27".
 Transmitter: Egegik Community School.
 Ownership: State of Alaska.
- Egegik**—K09SK, Ch. 9, State of Alaska. Phone: 907-269-5744.
- Technical Facilities: 0.05-kw ERP, lat. 58° 12' 55", long. 157° 22' 27".
 Ownership: State of Alaska.
- Eight Fathoms Bight**—K09TA, Ch. 9, State of Alaska.
 Technical Facilities: 10-w TPO, 0.055-kw ERP, 20-ft. above ground, 40-ft. above sea level, lat. 58° 00' 10", long. 135° 46' 03".
 Transmitter: Eight Fathoms Bight.
 Ownership: State of Alaska.
- Eight Fathoms Bight**—K13TG, Ch. 13, State of Alaska. Phone: 907-269-5744.
 Technical Facilities: 0.05-kw ERP, lat. 57° 56' 38", long. 134° 44' 17".
 Ownership: State of Alaska.
- Ekwo**—K04MS, Ch. 4, State of Alaska. Phone: 907-269-5744.
 Technical Facilities: 0.043-kw ERP, lat. 59° 20' 59", long. 157° 28' 33".
 Ownership: State of Alaska.
- Ekwo**—K11QW, Ch. 11, State of Alaska.
 Technical Facilities: 10-w TPO, 0.055-kw ERP, 20-ft. above ground, 185-ft. above sea level, lat. 59° 20' 59", long. 157° 28' 33".
 Transmitter: Ekwo High School.
 Ownership: State of Alaska.
- Elfin Cove**—K09TK, Ch. 9, State of Alaska.
 Technical Facilities: 10-w TPO, 0.055-kw ERP, 20-ft. above ground, 40-ft. above sea level, lat. 58° 11' 03", long. 136° 20' 35".
 Transmitter: Elfin Cove School.
 Ownership: State of Alaska.
- Elim**—K03GA, Ch. 3, State of Alaska. Phone: 907-269-5744.
 Technical Facilities: 0.043-kw ERP, 43-ft. above sea level, lat. 64° 37' 03", long. 162° 15' 20".
 Ownership: State of Alaska.
- Elim**—K09QS, Ch. 9, State of Alaska.
 Technical Facilities: 10-w TPO, 0.0555-kw ERP, 20-ft. above ground, 47-ft. above sea level, lat. 64° 37' 03", long. 162° 15' 20".
 Transmitter: Alascom Earth Station, Elim.
 Ownership: State of Alaska.
- Emmonak**—K05IH, Ch. 5, State of Alaska.
 Technical Facilities: 0.05-kw ERP, lat. 62° 46' 44", long. 164° 31' 36".
 Ownership: State of Alaska.
- Emmonak**—K07OP, Ch. 7, Village of Emmonak. (KTUU-TV Ch. 2 Anchorage; KAKM Ch. 7 Anchorage; KTVA Ch. 11 Anchorage; KIMO Ch. 13 Anchorage) Phone: 907-269-5744.
 Technical Facilities: 0.013-kw ERP, lat. 62° 46' 33", long. 164° 31' 35".
 Ownership: Village of Emmonak.
- English Bay**—K31AG, Ch. 31, State of Alaska. (KTUU-TV Ch. 2 Anchorage) Phone: 907-269-5744.
 Technical Facilities: 0.14-kw ERP, lat. 59° 21' 38", long. 151° 55' 48".
 Ownership: State of Alaska.
- English Bay**—K43AK, Ch. 43, State of Alaska. (KTVA Ch. 11 Anchorage) Phone: 907-269-5744.
- Technical Facilities: 0.14-kw ERP, lat. 59° 21' 38", long. 151° 55' 48".
 Ownership: State of Alaska.
- Ernestine**—K04MY, Ch. 4, State of Alaska. Phone: 907-269-5744.
 Technical Facilities: 0.04-kw ERP, lat. 61° 27' 00", long. 145° 10' 18".
 Ownership: State of Alaska.
- Ernestine**—K11RI, Ch. 11, State of Alaska.
 Technical Facilities: 10-w TPO, 0.055-kw ERP, 20-ft. above ground, 1000-ft. above sea level, lat. 61° 27' 04", long. 145° 10' 18".
 Transmitter: Hwy. Maintenance Camp, Ernestine.
 Ownership: State of Alaska.
- **Fairbanks**—K13XD, Ch. 13, Tanana Valley TV Co.
 Technical Facilities: 3-kw ERP, 331-ft. above ground, 1713-ft. above sea level, lat. 64° 55' 20", long. 147° 42' 55".
 Began Operation: September 20, 1996.
 Ownership: Tanana Valley Television Co.
- Fairbanks**—K14JL, Ch. 14, Tanana Valley Television Co. Phone: 907-452-3697.
 Studio: 3532 International Blvd., Fairbanks, AK 99501.
 Technical Facilities: 29.4-kw ERP, 49-ft. above ground, 2415-ft. above sea level, lat. 64° 52' 44", long. 148° 03' 10".
 Transmitter: 9.3-mi. WNW of Fairbanks, on Ester Dome.
 Multichannel TV Sound: Stereo only.
 Began Operation: July 16, 1996.
 Ownership: Tanana Valley Television Co.
 Personnel: Kate Giard, General Manager; Thomas Peak, Chief Engineer; George Quinto, Sales Manager.
- Fairbanks**—K16DW, Ch. 16, Tanana Valley Television Co. Phone: 907-452-3697.
 Studio: 3532 International Blvd., Fairbanks, AK 99501.
 Technical Facilities: 1000-w TPO, 29.5-kw ERP, 49-ft. above ground, 2415-ft. above sea level, lat. 64° 52' 44", long. 148° 03' 10".
 Holds CP for change to 15-kw ERP, , BMAPTTL-20000831CLY.
 Transmitter: 9.3-mi. WNW of Fairbanks, on Ester Dome.
 Multichannel TV Sound: Stereo only.
 Began Operation: July 2, 1996.
 Ownership: Tanana Valley Television Co.
 Personnel: Kate Giard, General Manager; Thomas Peak, Chief Engineer; George Quinto, Sales Manager.
- Fairbanks**—K20FF, Ch. 20, Tanana Valley Television Co. Phone: 907-452-3697.
 Studio: 3532 International Blvd., Fairbanks, AK 99501.
 Technical Facilities: 1000-w TPO, 29.5-kw ERP, 49-ft. above ground, 2415-ft. above sea level, lat. 64° 52' 44", long. 148° 03' 10".
 Transmitter: 9.3-mi. WNW of Fairbanks, on Ester Dome.
 Multichannel TV Sound: Stereo only.
 Began Operation: July 2, 1996.
 Ownership: Tanana Valley Television Co.
 Personnel: Kate Giard, General Manager; Thomas Peak, Chief Engineer; George Quinto, Sales Manager.

Alaska — Low Power TV & TV Translator Stations

Fairbanks—K64EU, Ch. 64, Denali Television.
Phone: 907-459-2288.
Studio: 3532 International Blvd., Fairbanks, AK 99501.

Technical Facilities: 1000-w TPO, 30-kw ERP, 102-ft. above ground, 2464-ft. above sea level, lat. 64° 52' 44", long. 148° 03' 10".

Transmitter: 9.3-mi. WNW of Fairbanks, on Ester Dome.

Multichannel TV Sound: Stereo only.

Began Operation: July 2, 1996.

Ownership: Denali Television.

Personnel: Kate Giard, General Manager; Thomas Peak, Chief Engineer; George Quinto, Sales Manager.

Fairbanks—K66FG, Ch. 66, Denali Television.
Phone: 907-459-2288.

Studio: 3532 International Blvd., Fairbanks, AK 99501.

Technical Facilities: 1000-w TPO, 30-kw ERP, 102-ft. above ground, 2464-ft. above sea level, lat. 64° 52' 44", long. 148° 03' 10".

Transmitter: 9.3-mi. WNW of Fairbanks, on Ester Dome.

Multichannel TV Sound: Stereo only.

Began Operation: July 2, 1996.

Ownership: Denali Television.

Personnel: Kate Giard, General Manager; Thomas Peak, Chief Engineer; George Quinto, Sales Manager.

Fairbanks—K68EZ, Ch. 68, Denali Television.
Phone: 907-459-2288.

Studio: 3532 International Blvd., Fairbanks, AK 99501.

Technical Facilities: 1000-w TPO, 30-kw ERP, 102-ft. above ground, 2464-ft. above sea level, lat. 64° 52' 44", long. 148° 03' 10".

Holds CP for change to 15-kw ERP, 102-ft. above ground, 2467-ft. above sea level, BMAPTTL-20000831CNCB.

Transmitter: 9.3-mi. WNW of Fairbanks, on Ester Dome.

Multichannel TV Sound: Stereo only.

Began Operation: July 2, 1996.

Ownership: Denali Television.

Personnel: Kate Giard, General Manager; Thomas Peak, Chief Engineer; George Quinto, Sales Manager.

Fairbanks—KDMD-LP, Ch. 22, Green TV Corp. Phone: 303-688-5162.

Studio: 6921 Brayton Dr., Suite 221, Anchorage, AK 99514.

Technical Facilities: 500-w TPO, 284-kw ERP, 102-ft. above ground, 2398-ft. above sea level, lat. 64° 52' 44", long. 148° 003' 10".

Transmitter: End of Basher Rd.

Began Operation: October 18, 1984.

Ownership: Green TV Corp.

Personnel: Frank Martin, General Manager.

False Pass—K04LG, Ch. 4, State of Alaska.
Phone: 907-269-5744.

Technical Facilities: 0.042-kw ERP, lat. 54° 54' 23", long. 163° 24' 44".

Ownership: State of Alaska.

False Pass—K09RP, Ch. 9, State of Alaska.

Technical Facilities: 10-w TPO, 0.0542-kw ERP, 20-ft. above ground, 50-ft. above sea level, lat. 51° 54' 23", long. 163° 24' 44".

Transmitter: Alascom Earth Station, False Pass.

Ownership: State of Alaska.

Fort Yukon—K07RC, Ch. 7, State of Alaska.

Technical Facilities: 10-w TPO, 0.055-kw ERP, 20-ft. above ground, 460-ft. above sea level, lat. 66° 33' 53", long. 145° 15' 48".

Transmitter: Alascom Earth Station, Fort Yukon.

Ownership: State of Alaska.

Freshwater Bay—K09TP, Ch. 9, State of Alaska.

Technical Facilities: 10-w TPO, 0.055-kw ERP, 20-ft. above ground, 40-ft. above sea level, lat. 57° 53' 57", long. 135° 09' 21".

Transmitter: Freshwater Bay School.

Ownership: State of Alaska.

Freshwater Bay—K13TW, Ch. 13, State of Alaska. Phone: 907-269-5744.

Technical Facilities: 0.05-kw ERP, lat. 57° 53' 57", long. 135° 009' 21".

Ownership: State of Alaska.

Gakona—K11RG, Ch. 11, State of Alaska.

Technical Facilities: 10-w TPO, 0.055-kw ERP, 20-ft. above ground, 1470-ft. above sea level, lat. 62° 18' 01", long. 145° 18' 13".

Ownership: State of Alaska.

Gakona, etc.—K03FJ, Ch. 3, Wrangell Mountain TV Club Inc. (KTVA Ch. 11 Anchorage; KTUU-TV Ch. 2 Anchorage; KIMO Ch. 13 Anchorage; KAKM Ch. 7 Anchorage; KTOO-TV Ch. 3 Juneau; KYUK-TV Ch. 4 Bethel; KUAC-TV Ch. 9 Fairbanks) Phone: 907-269-5744.

Technical Facilities: 0.04-kw ERP, 20-ft. above ground, 1470-ft. above sea level, lat. 62° 18' 01", long. 145° 18' 13".

Ownership: Wrangell Mountain TV Club Inc.

Galena—K04LZ, Ch. 4, State of Alaska.

Technical Facilities: 10-w TPO, 0.041-kw ERP, 30-ft. above ground, 190-ft. above sea level, lat. 64° 45' 33", long. 156° 51' 41".

Transmitter: Alexander Lake Townsite addition, Galena.

Ownership: State of Alaska.

Galena—K10LJ, Ch. 10, City of Galena. (KTUU-TV Ch. 2 Anchorage; KAKM Ch. 7 Anchorage; KTVA Ch. 11 Anchorage; KIMO Ch. 13 Anchorage; KTOO-TV Ch. 3 Juneau; KYUK-TV Ch. 4 Bethel; KUAC-TV Ch. 9 Fairbanks) Phone: 907-656-1301.

Technical Facilities: 0.018-kw ERP, lat. 64° 45' 33", long. 156° 51' 41".

Ownership: City of Galena.

Gambell—K09QR, Ch. 9, State of Alaska.

Technical Facilities: 10-w TPO, 0.0535-kw ERP, 20-ft. above ground, 35-ft. above sea level, lat. 63° 46' 44", long. 171° 43' 54".

Transmitter: Alascom Earth Station, Gambell.

Ownership: State of Alaska.

Girdwood—K05FW, Ch. 5, Alaska Public Telecommunications Inc. (KAKM Ch. 7 Anchorage) Phone: 907-563-7070.

Technical Facilities: 0.061-kw ERP, lat. 60° 57' 12", long. 149° 06' 03".

Holds CP for change to 20-ft. above ground, 805-ft. above sea level, lat. 60° 57' 12", long. 149° 06' 28". BDFCDTT-20060331BEN.

Ownership: Alaska Public Telecommunications Inc.

Girdwood—K08KA, Ch. 8, State of Alaska. (KIMO Ch. 13 Anchorage) Phone: 907-269-5744.

Technical Facilities: 0.055-kw ERP, lat. 60° 57' 12", long. 149° 006' 003".

Ownership: State of Alaska.

Girdwood—K10MB, Ch. 10, State of Alaska.

Technical Facilities: 10-w TPO, 0.05-kw ERP, 60-ft. above ground, 110-ft. above sea level, lat. 60° 56' 45", long. 149° 10' 24".

Transmitter: Hwy. Maintenance Shop, Girdwood.

Ownership: State of Alaska.

Girdwood Valley—K12MM, Ch. 12, State of Alaska. (KTVA Ch. 11 Anchorage; KTUU-TV Ch. 2 Anchorage) Phone: 907-269-5744.

Technical Facilities: 0.02-kw ERP, lat. 60° 57' 12", long. 149° 006' 003".

Ownership: State of Alaska.

Glennallen—K05HA, Ch. 5, State of Alaska.
Phone: 907-269-5744.

Technical Facilities: 0.928-kw ERP, lat. 61° 46' 44", long. 145° 12' 25".

Ownership: State of Alaska.

Glennallen—K07QS, Ch. 7, Wrangell Mountain TV Club Inc. Phone: 907-822-3407.

Technical Facilities: 100-w TPO, 0.297-kw ERP, 90-ft. above ground, 3290-ft. above sea level, lat. 61° 46' 11", long. 145° 11' 47".

Transmitter: Willow Mountain.

Ownership: Wrangell Mountain TV Club Inc.

Glennallen—K08LT, Ch. 8, Paul Kildal. Phone: 907-822-3643. Fax: 907-822-5098.

Technical Facilities: 10-w TPO, 0.02-kw ERP, 1539-ft. above sea level, lat. 62° 06' 54", long. 145° 31' 15".

Transmitter: Terrace Dr.

Began Operation: June 1, 1994.

Ownership: Paul Kildal.

Glennallen/Cooper Landing—K13UB, Ch. 13, State of Alaska.

Technical Facilities: 100-w TPO, 0.47-kw ERP, 85-ft. above ground, 3284-ft. above sea level, lat. 61° 46' 44", long. 145° 12' 25".

Transmitter: Willow Mountain, Mile 88, Richardson Hwy.

Ownership: State of Alaska.

Golovin—K04LH, Ch. 4, State of Alaska.
Phone: 907-269-5744.

Technical Facilities: 0.042-kw ERP, 46-ft. above sea level, lat. 64° 33' 36", long. 163° 002' 003".

Ownership: State of Alaska.

Golovin—K07QX, Ch. 7, State of Alaska.

Technical Facilities: 10-w TPO, 0.0549-kw ERP, 20-ft. above ground, 50-ft. above sea level, lat. 64° 32' 36", long. 163° 02' 03".

Transmitter: Alascom Earth Station, Golovin.

Ownership: State of Alaska.

Goodnews Bay—K04KT, Ch. 4, State of Alaska.

Technical Facilities: 10-w TPO, 0.0506-kw ERP, 20-ft. above ground, 90-ft. above sea level, lat. 59° 07' 07", long. 161° 35' 19".

Transmitter: Alascom Earth Station, Goodnews Bay.

Ownership: State of Alaska.

Goodnews Bay—K09SG, Ch. 9, State of Alaska. Phone: 907-269-5744.

Technical Facilities: 0.062-kw ERP, 30-ft. above ground, 52-ft. above sea level, lat. 59° 07' 01", long. 161° 35' 18".

Ownership: State of Alaska.

Gravina & Pennock Islands—K04NC, Ch. 4, State of Alaska.

Technical Facilities: 10-w TPO, 0.043-kw ERP, 20-ft. above ground, 40-ft. above sea level, lat. 55° 21' 22", long. 131° 42' 41".

Transmitter: Ketchikan Borough Airport Bldg., Gravina Island.

Ownership: State of Alaska.

Gravina Island—K02ML, Ch. 2, State of Alaska. Phone: 907-269-5744.

Technical Facilities: 0.428-kw ERP, lat. 55° 21' 11", long. 131° 42' 004".

Transmitter: Ketchikan Borough Airport, Gravina Island.

Ownership: State of Alaska.

Grayling—K09PC, Ch. 9, City of Grayling. (KUAC-TV Ch. 9 Fairbanks; KYUK-TV Ch. 4 Bethel; KAKM Ch. 7 Anchorage; KIMO Ch. 13 Anchorage; KTUU-TV Ch. 2 Anchorage; KTVA Ch. 11 Anchorage) Phone: 907-269-5744.

Technical Facilities: 0.018-kw ERP, lat. 62° 54' 11", long. 160° 003' 54".

Ownership: City of Grayling.

Grayling—K11QH, Ch. 11, State of Alaska.

Technical Facilities: 10-w TPO, 0.0534-kw ERP, 20-ft. above ground, 95-ft. above sea level, lat. 62° 54' 11", long. 160° 03' 54".

Transmitter: Alascom Earth Station, Grayling.

Ownership: State of Alaska.

Gustavus—K02LW, Ch. 2, State of Alaska.

Technical Facilities: 10-w TPO, 0.43-kw ERP, 20-ft. above ground, 50-ft. above sea level, lat. 58° 25' 04", long. 135° 42' 30".

Transmitter: Airport Maintenance Bldg., Gustavus.

Ownership: State of Alaska.

Gustavus—K04MR, Ch. 4, State of Alaska.
Phone: 907-269-5744.

Technical Facilities: 0.04-kw ERP, lat. 58° 25' 004", long. 135° 42' 30".

Ownership: State of Alaska.

Haines—K03FM, Ch. 3, Lynn Canal Broadcasting. (KYUK-TV Ch. 4 Bethel; KAKM Ch. 7 Anchorage; KTUU-TV Ch. 2 Anchorage; KIMO Ch. 13 Anchorage; KTVA Ch. 11 Anchorage) Phone: 907-269-5744.

Technical Facilities: 0.018-kw ERP, 394-ft. above sea level, lat. 59° 13' 06", long. 135° 25' 29".

Ownership: Lynn Canal Broadcasting.

Haines—K07RF, Ch. 7, State of Alaska.

Technical Facilities: 10-w TPO, 0.055-kw ERP, 20-ft. above ground, 70-ft. above sea level, lat. 59° 14' 08", long. 135° 27' 01".

Transmitter: Alascom Earth Station, Haines.

Ownership: State of Alaska.

Haines—K09PD, Ch. 9, State of Alaska.
Phone: 907-269-5744.

Technical Facilities: 0.01-kw ERP, lat. 59° 14' 005", long. 135° 27' 01".

Ownership: State of Alaska.

Halibut Cove—K08JY, Ch. 8, State of Alaska.
Phone: 907-269-5744.
Technical Facilities: 0.06-kw ERP, lat. 59° 35' 57", long. 151° 14' 22".
Ownership: State of Alaska.

Halibut Cove—K12NW, Ch. 12, State of Alaska.
Technical Facilities: 0.06-kw ERP, lat. 59° 35' 57", long. 151° 14' 22".
Transmitter: Halibut Cove School.
Ownership: State of Alaska.

Healy—K07ND, Ch. 7, U. of Alaska. (KUAC-TV Ch. 9 Fairbanks)
Technical Facilities: 0.335-kw ERP, lat. 63° 52' 30", long. 148° 51' 00".
Ownership: U. of Alaska.

Healy—K58BI, Ch. 58, State of Alaska.
Technical Facilities: 10-w TPO, 0.317-kw ERP, 173-ft. above ground, 2109-ft. above sea level, lat. 63° 50' 13", long. 148° 58' 38".
Transmitter: State of Alaska Communications Site, Healy.
Ownership: State of Alaska.

Healy & Usibelli—K06LA, Ch. 6, Ackerley Broadcasting Operations LLC. Phone: 918-388-5222.
Technical Facilities: 0.02-kw ERP, lat. 63° 52' 30", long. 148° 51' 00".
Ownership: Clear Channel Communications Inc.

Hobart Bay—K09TB, Ch. 9, State of Alaska.
Technical Facilities: 10-w TPO, 0.055-kw ERP, 20-ft. above ground, 40-ft. above sea level, lat. 57° 24' 15", long. 133° 24' 31".
Transmitter: Hobart Bay School.
Ownership: State of Alaska.

Hobart Bay—K13TT, Ch. 13, State of Alaska.
Phone: 907-269-5744.
Technical Facilities: 0.05-kw ERP, lat. 57° 24' 15", long. 133° 24' 31".
Ownership: State of Alaska.

Hollis—K08KP, Ch. 8, State of Alaska.
Technical Facilities: 0.05-kw ERP, lat. 55° 28' 58", long. 132° 38' 53".
Ownership: State of Alaska.

Hollis—K12NT, Ch. 12, State of Alaska.
Technical Facilities: 0.58-kw ERP, lat. 55° 28' 58", long. 132° 38' 53".
Ownership: State of Alaska.

Holy Cross—K07RJ, Ch. 7, State of Alaska.
Technical Facilities: 10-w TPO, 0.0556-kw ERP, 20-ft. above ground, 195-ft. above sea level, lat. 62° 11' 58", long. 159° 46' 05".
Transmitter: Alascom Earth Station, Holy Cross.
Ownership: State of Alaska.

Holy Cross—K09NJ, Ch. 9, Village of Holy Cross. (KTUU-TV Ch. 2 Anchorage; KAKM Ch. 7 Anchorage; KTVA Ch. 11 Anchorage; KIMO Ch. 13 Anchorage) Phone: 907-269-5744.
Technical Facilities: 0.013-kw ERP, lat. 62° 12' 00", long. 159° 40' 00".
Ownership: Village of Holy Cross.

Homer—K07PF, Ch. 7, Alaska Public Telecommunications Inc. (KAKM Ch. 7 Anchorage) Phone: 907-563-7070.

Technical Facilities: 0.18-kw ERP, lat. 59° 27' 17", long. 151° 40' 18".
Holds CP for change to 0.176-kw ERP, 105-ft. above ground, 1204-ft. above sea level, BDFCDTT-200603318CE.
Ownership: Alaska Public Telecommunications Inc.

Homer—K09XO, Ch. 9, Fireweed Communications Corp. Phone: 907-248-5937.
Technical Facilities: 3-kw ERP, 121-ft. above ground, 1220-ft. above sea level, lat. 59° 27' 17", long. 151° 40' 18".
Ownership: Fireweed Communications LLC.

Homer & Seldovia—K02IB, Ch. 2, State of Alaska. (KTUU-TV Ch. 2 Anchorage) Phone: 907-269-5744.
Technical Facilities: 0.63-kw ERP, lat. 59° 27' 17", long. 151° 40' 18".
Ownership: State of Alaska.

Homer & Seldovia—K04JH, Ch. 4, State of Alaska. (KTUU-TV Ch. 2 Anchorage) Phone: 907-269-5744.
Technical Facilities: 0.75-kw ERP, lat. 59° 27' 17", long. 151° 40' 18".
Ownership: State of Alaska.

Homer & Seldovia—K13TR, Ch. 13, State of Alaska. (KIMO Ch. 13 Anchorage) Phone: 907-269-5744.
Technical Facilities: 0.13-kw ERP, lat. 59° 27' 17", long. 151° 40' 18".
Ownership: State of Alaska.

Homer/Seldovia—K11RK, Ch. 11, State of Alaska.
Technical Facilities: 100-w TPO, 0.79-kw ERP, 115-ft. above ground, 1215-ft. above sea level, lat. 59° 27' 17", long. 151° 40' 18".
Transmitter: 1.5-mi. NE of Seldovia.
Ownership: State of Alaska.

Hoonah—K04MO, Ch. 4, State of Alaska. Phone: 907-269-5744.
Technical Facilities: 0.041-kw ERP, lat. 58° 06' 36", long. 135° 26' 28".
Ownership: State of Alaska.

Hoonah—K07QV, Ch. 7, State of Alaska.
Technical Facilities: 10-w TPO, 0.053-kw ERP, 70-ft. above ground, 85-ft. above sea level, lat. 58° 06' 36", long. 135° 26' 28".
Transmitter: Waste Treatment Plant, Hoonah.
Ownership: State of Alaska.

Hooper Bay—K04MC, Ch. 4, State of Alaska.
Technical Facilities: 10-w TPO, 0.043-kw ERP, 20-ft. above ground, 40-ft. above sea level, lat. 61° 31' 56", long. 166° 05' 42".
Transmitter: Alascom Earth Station, Hooper Bay.
Ownership: State of Alaska.

Hooper Bay—K07QD, Ch. 7, Hooper Bay City Council. (KAKM Ch. 7 Anchorage; KTUU-TV Ch. 2 Anchorage; KIMO Ch. 13 Anchorage; KTVA Ch. 11 Anchorage; KYUK-TV Ch. 4 Bethel; KUAC-TV Ch. 9 Fairbanks; KTOO-TV Ch. 3 Juneau) Phone: 907-269-5744.
Technical Facilities: 0.018-kw ERP, lat. 61° 31' 56", long. 166° 05' 42".
Ownership: Hooper Bay City Council.

Hughes—K09RY, Ch. 9, State of Alaska.

Technical Facilities: 10-w TPO, 0.054-kw ERP, 20-ft. above ground, 315-ft. above sea level, lat. 66° 02' 50", long. 154° 15' 20".
Transmitter: Alascom Earth Station, Hughes.
Ownership: State of Alaska.

Huslia—K04JS, Ch. 4, Huslia Village Council. (KTUU-TV Ch. 2 Anchorage; KAKM Ch. 7 Anchorage; KTVA Ch. 11 Anchorage; KIMO Ch. 13 Anchorage; KYUK-TV Ch. 4 Bethel; KUAC-TV Ch. 9 Fairbanks; KTOO-TV Ch. 3 Juneau) Phone: 907-269-5744.
Technical Facilities: 0.018-kw ERP, lat. 65° 41' 57", long. 156° 23' 50".
Ownership: Huslia Village Council.

Huslia—K09QD, Ch. 9, State of Alaska.
Technical Facilities: 10-w TPO, 0.0555-kw ERP, 20-ft. above ground, 215-ft. above sea level, lat. 65° 41' 57", long. 156° 23' 50".
Transmitter: Alascom Earth Station, Huslia.
Ownership: State of Alaska.

Hydaburg—K02JW, Ch. 2, City of Hydaburg. (KAKM Ch. 7 Anchorage; KIMO Ch. 13 Anchorage; KTUU-TV Ch. 2 Anchorage; KTVA Ch. 11 Anchorage; KYUK-TV Ch. 4 Bethel; KUAC-TV Ch. 9 Fairbanks) Phone: 907-269-5744.
Technical Facilities: 0.04-kw ERP, lat. 55° 12' 26", long. 132° 49' 14".
Ownership: City of Hydaburg.

Hydaburg—K09QI, Ch. 9, State of Alaska.
Technical Facilities: 10-w TPO, 0.055-kw ERP, 20-ft. above ground, 45-ft. above sea level, lat. 55° 12' 26", long. 132° 49' 26".
Transmitter: Hydaburg Public School.
Ownership: State of Alaska.

Hyder—K02MJ, Ch. 2, State of Alaska.
Technical Facilities: 0.04-kw ERP, lat. 55° 54' 58", long. 130° 01' 25".
Ownership: State of Alaska.

Hyder—K04MM, Ch. 4, State of Alaska. Phone: 907-269-5744.
Technical Facilities: 0.04-kw ERP, lat. 55° 54' 58", long. 130° 01' 25".
Ownership: State of Alaska.

Igiugig—K04ME, Ch. 4, State of Alaska. Phone: 907-269-5744.
Technical Facilities: 0.043-kw ERP, lat. 59° 19' 39", long. 155° 53' 33".
Ownership: State of Alaska.

Igiugig—K09SP, Ch. 9, State of Alaska.
Technical Facilities: 0.05-kw ERP, lat. 59° 19' 39", long. 155° 53' 33".
Ownership: State of Alaska.

Iliamna—K04KO, Ch. 4, State of Alaska.
Technical Facilities: 0.06-kw ERP, 33-ft. above ground, 105-ft. above sea level, lat. 59° 43' 12", long. 154° 50' 38".
Ownership: State of Alaska.

Iliamna—K07RV, Ch. 7, State of Alaska. Phone: 907-269-5744.
Technical Facilities: 0.036-kw ERP, lat. 59° 45' 12", long. 154° 50' 38".
Transmitter: Iliamna Village Council Bldg.
Ownership: State of Alaska.

Indian & Hope—K25AI, Ch. 25, State of Alaska. (KTUU-TV Ch. 2 Anchorage; KTBY Ch. 4 Anchorage) Phone: 907-269-5744.
Technical Facilities: 0.6-kw ERP, lat. 61° 00' 35", long. 150° 00' 56".
Ownership: State of Alaska.

Indian & Hope—K47AM, Ch. 47, State of Alaska. (KIMO Ch. 13 Anchorage) Phone: 907-269-5744.
Technical Facilities: 0.6-kw ERP, lat. 60° 55' 00", long. 149° 32' 12".
Ownership: State of Alaska.

Ivanof Bay—K04MF, Ch. 4, State of Alaska. Phone: 907-269-5744.
Technical Facilities: 0.043-kw ERP, 46-ft. above sea level, lat. 55° 154' 00", long. 159° 29' 15".
Ownership: State of Alaska.

Ivanof Bay—K09SN, Ch. 9, State of Alaska.
Technical Facilities: 10-w TPO, 0.056-kw ERP, 20-ft. above ground, 45-ft. above sea level, lat. 55° 54' 07", long. 159° 29' 15".
Transmitter: Community Hall, Ivanof Bay.
Ownership: State of Alaska.

Juneau—K10LS, Ch. 10, Capital Community Broadcasting Inc.
Technical Facilities: 0.16-kw ERP, lat. 58° 18' 00", long. 034° 24' 45".
Transmitter: KTOO Bldg., 360 Egan Dr.
Ownership: Capital Community Broadcasting Inc.

Juneau—KCBJ-LP, Ch. 15, Contemporary Communications LLC. Phone: 702-898-4669. Fax: 208-567-6865.
Technical Facilities: 0.8-kw ERP, 246-ft. above ground, 254-ft. above sea level, lat. 58° 18' 05", long. 134° 26' 25".
Multichannel TV Sound: Planned.
Ownership: Contemporary Communications LLC.

Juneau-Douglas—KATH-LP, Ch. 5, Dan Etulain. Phone: 907-586-8384. Fax: 907-586-8394.

Studio: 1107 W. 8th St., Juneau, AK 99801.
Technical Facilities: 10-w TPO, 0.054-kw ERP, 256-ft. above sea level, lat. 58° 18' 13", long. 134° 24' 38".
Transmitter: 129 E. 7th St.
Began Operation: August 17, 1998.
Ownership: Dan Etulain.

Kake—K09QP, Ch. 9, State of Alaska.
Technical Facilities: 10-w TPO, 0.0512-kw ERP, 20-ft. above ground, 95-ft. above sea level, lat. 56° 58' 39", long. 133° 56' 47".
Transmitter: Kake Public School.
Ownership: State of Alaska.

Kake—K12NR, Ch. 12, State of Alaska. Phone: 907-269-5744.
Ownership: State of Alaska.

Kake—K77CN, Ch. 77, Rocksprings-Canyon TV Co. Inc.
Technical Facilities: 0.051-kw ERP, 46-ft. above sea level, lat. 56° 58' 39", long. 133° 56' 47".

Kakhonak—K09TM, Ch. 9, State of Alaska.

Alaska — Low Power TV & TV Translator Stations

Technical Facilities: 10-w TPO, 0.059-kw ERP, 24-ft. above ground, 75-ft. above sea level, lat. 59° 26' 30", long. 154° 45' 07".

Transmitter: Kakhonak Village office bldg.

Ownership: State of Alaska.

Kakhonak—K13TF, Ch. 13, State of Alaska. Phone: 907-269-5744.

Technical Facilities: 0.06-kw ERP, lat. 59° 26' 30", long. 154° 45' 007".

Transmitter: Kakhonak village office bldg.

Ownership: State of Alaska.

Kaktovik—K09QY, Ch. 9, State of Alaska.

Technical Facilities: 10-w TPO, 0.054-kw ERP, 20-ft. above ground, 70-ft. above sea level, lat. 70° 07' 35", long. 143° 36' 55".

Transmitter: Alascom Earth Station, Kaktovik.

Ownership: State of Alaska.

Kaktovik (Barter Island)—K04IU, Ch. 4, State of Alaska. (KYUK-TV Ch. 4 Bethel; KAKM Ch. 7 Anchorage) Phone: 907-269-5744.

Technical Facilities: 0.018-kw ERP, lat. 70° 007' 12", long. 143° 35' 52".

Ownership: State of Alaska.

Kalskag—K09TR, Ch. 9, State of Alaska.

Technical Facilities: 10-w TPO, 0.055-kw ERP, 20-ft. above ground, 82-ft. above sea level, lat. 61° 30' 48", long. 160° 21' 30".

Transmitter: Kalskag High School.

Ownership: State of Alaska.

Kalskag—K11RF, Ch. 11, State of Alaska. Phone: 907-269-5744.

Technical Facilities: 0.05-kw ERP, lat. 61° 30' 48", long. 160° 21' 30".

Ownership: State of Alaska.

Kaltag—K02KA, Ch. 2, Kaltag Village Council. (KTUU-TV Ch. 2 Anchorage; KAKM Ch. 7 Anchorage; KTVA Ch. 11 Anchorage; KIMO Ch. 13 Anchorage; KTOO-TV Ch. 3 Juneau; KYUK-TV Ch. 4 Bethel; KUAC-TV Ch. 9 Fairbanks) Phone: 907-269-5744.

Technical Facilities: 0.018-kw ERP, lat. 64° 19' 42", long. 158° 43' 16".

Ownership: Kaltag Village Council.

Kaltag—K09TX, Ch. 9, State of Alaska.

Technical Facilities: 0.056-kw ERP, lat. 64° 19' 42", long. 158° 43' 16".

Ownership: State of Alaska.

Karluk—K04LS, Ch. 4, State of Alaska. Phone: 907-269-5744.

Technical Facilities: 0.042-kw ERP, lat. 57° 33' 53", long. 154° 25' 57".

Ownership: State of Alaska.

Karluk—K09QK, Ch. 9, State of Alaska.

Technical Facilities: 10-w TPO, 0.0549-kw ERP, 20-ft. above ground, 70-ft. above sea level, lat. 57° 33' 53", long. 154° 25' 57".

Transmitter: Alascom Earth Station, Karluk.

Ownership: State of Alaska.

Kasaan—K09SM, Ch. 9, State of Alaska.

Technical Facilities: 0.06-kw ERP, lat. 54° 32' 24", long. 132° 24' 04".

Ownership: State of Alaska.

Kasaan—K13SG, Ch. 13, State of Alaska. Phone: 907-269-5744.

Technical Facilities: 0.056-kw ERP, 49-ft. above sea level, lat. 55° 32' 44", long. 132° 24' 004".

Ownership: State of Alaska.

Kasigluk—K02LZ, Ch. 2, State of Alaska. Phone: 907-269-5744.

Technical Facilities: 0.04-kw ERP, lat. 60° 53' 44", long. 162° 31' 005".

Ownership: State of Alaska.

Kasigluk—K09UE, Ch. 9, State of Alaska.

Technical Facilities: 10-w TPO, 0.055-kw ERP, 20-ft. above ground, 50-ft. above sea level, lat. 60° 53' 44", long. 162° 31' 05".

Transmitter: Kasigluk High School.

Ownership: State of Alaska.

Kasilof—K48AC, Ch. 48, Alaska Public Telecommunications Inc. (KAKM Ch. 7 Anchorage)

Technical Facilities: 0.044-kw ERP, 105-ft. above ground, 564-ft. above sea level, lat. 60° 16' 31", long. 151° 18' 30".

Ownership: Alaska Public Telecommunications Inc.

Kasilof—K56AQ, Ch. 56, State of Alaska. (KIMO Ch. 13 Anchorage; KTUU-TV Ch. 2 Anchorage) Phone: 907-269-5744.

Technical Facilities: 0.09-kw ERP, lat. 60° 32' 32", long. 151° 18' 30".

Ownership: State of Alaska.

Kasilof—K61AN, Ch. 61, State of Alaska. (KTUU-TV Ch. 2 Anchorage) Phone: 907-269-5744.

Technical Facilities: 0.09-kw ERP, lat. 60° 16' 32", long. 151° 18' 30".

Ownership: State of Alaska.

Kasilof—K67AU, Ch. 67, State of Alaska. (KTUU-TV Ch. 2 Anchorage) Phone: 907-269-5744.

Technical Facilities: 0.09-kw ERP, lat. 60° 16' 32", long. 151° 18' 30".

Ownership: State of Alaska.

Kenai—K09QH, Ch. 9, Piedmont Television of Anchorage License LLC. (KTBY Ch. 4 Anchorage)

Technical Facilities: lat. 60° 31' 57", long. 151° 004' 51".

Ownership: Piedmont Television Holdings LLC.

Kenai & Soldotna—K08LW, Ch. 8, Northern Television Inc. (KTVA Ch. 11 Anchorage) Phone: 907-257-5601.

Technical Facilities: 0.122-kw ERP, 312-ft. above ground, 476-ft. above sea level, lat. 60° 31' 57", long. 151° 04' 51".

Ownership: Northern Television Inc.

Kenai River—K04OS, Ch. 4, Channel 2 Broadcasting Co. (KTUU-TV Ch. 2 Anchorage) Phone: 425-562-7997.

Technical Facilities: 0.039-kw ERP, lat. 60° 28' 15", long. 149° 49' 58".

Holds CP for change to 0.008-kw ERP, 13-ft. above ground, 3133-ft. above sea level, BOFCOTT-20060331BLQ.

Ownership: Channel 2 Broadcasting Co.

Kenai, etc.—K03FW, Ch. 3, Smith Media License Holdings LLC. (KTBY Ch. 4 Anchorage) Phone: 314-853-7736.

Technical Facilities: 0.15-kw ERP, lat. 60° 31' 57", long. 151° 004' 51".

Holds CP for change to 1.5-kw ERP, 325-ft. above ground, 487-ft. above sea level, lat. 60° 31' 58", long. 151° 04' 51". BMJPTTV-20000831CEH.

Transmitter: Mile 3.5 of Kenai Spur Hwy., Alascom Site 17, near Soldotna.

Ownership: Smith Media License Holdings LLC.

Kenai, etc.—K06MF, Ch. 6, Fireweed Communications Corp. (KIMO Ch. 13 Anchorage) Phone: 907-339-3800.

Technical Facilities: 1.44-kw ERP, 320-ft. above ground, 482-ft. above sea level, lat. 60° 31' 56", long. 151° 05' 00".

Transmitter: Mile 3.5 of Kenai Spur Hwy., Alascom Site 17, near Soldotna.

Ownership: Fireweed Communications LLC.

Kenai, etc.—K10NC, Ch. 10, Channel 2 Broadcasting Co. (KTUU-TV Ch. 2 Anchorage)

Technical Facilities: 0.128-kw ERP, 326-ft. above ground, 489-ft. above sea level, lat. 60° 31' 57", long. 151° 04' 51".

Transmitter: Alascom Site 17 on Spur Rd.

Ownership: Channel 2 Broadcasting Co.

Kenai, etc.—K12LA, Ch. 12, Alaska Public Telecommunications Inc. (KAKM Ch. 7 Anchorage) Phone: 907-563-7070.

Technical Facilities: 0.22-kw ERP, lat. 60° 31' 57", long. 151° 04' 51".

Holds CP for change to 0.118-kw ERP, 325-ft. above ground, 489-ft. above sea level, lat. 60° 31' 58", long. 151° 04' 52". BOFCDDT-20060331BBQ.

Ownership: Alaska Public Telecommunications Inc.

Kenai, etc.—K23AF, Ch. 23, State of Alaska.

Technical Facilities: 100-w TPO, 1.4-kw ERP, 300-ft. above ground, 600-ft. above sea level, lat. 60° 32' 15", long. 150° 32' 15".

Transmitter: 0.5-mi. W of Robinson Loop Rd., Sterling.

Ownership: State of Alaska.

Ketchikan—K09OX, Ch. 9, Rainbird Community Broadcasting Corp. (KTOO-TV Ch. 3 Juneau) Phone: 907-225-9655.

Technical Facilities: 0.13-kw ERP, lat. 55° 21' 12", long. 131° 40' 51".

Ownership: Rainbird Community Broadcasting Corp.

Ketchikan—K15AR, Ch. 15, State of Alaska. Phone: 907-269-5744.

Technical Facilities: 0.69-kw ERP, lat. 55° 20' 20", long. 131° 37' 21".

Ownership: State of Alaska.

Ketchikan—K21AH, Ch. 21, State of Alaska.

Technical Facilities: 20-w TPO, 0.308-kw ERP, 20-ft. above ground, 480-ft. above sea level, lat. 55° 20' 17", long. 131° 37' 28".

Ownership: State of Alaska.

Kiana—K04IG, Ch. 4, City of Kiana. (KYUK-TV Ch. 4 Bethel; KTUU-TV Ch. 2 Anchorage; KAKM Ch. 7 Anchorage; KTVA Ch. 11 Anchorage; KIMO Ch. 13 Anchorage) Phone: 907-269-5744.

Technical Facilities: 0.018-kw ERP, 22-ft. above ground, 223-ft. above sea level, lat. 66° 58' 35", long. 160° 25' 11".

Transmitter: Kiana Community Center.

Ownership: City of Kiana.

Kiana—K09RW, Ch. 9, State of Alaska.

Technical Facilities: 10-w TPO, 0.0559-kw ERP, 20-ft. above ground, 175-ft. above sea level, lat. 66° 58' 27", long. 160° 25' 47".

Transmitter: Alascom Earth Station, Kiana.

Ownership: State of Alaska.

King Cove—K04HR, Ch. 4, King Cove School District. (KYUK-TV Ch. 4 Bethel)

Technical Facilities: 0.033-kw ERP, lat. 55° 003' 39", long. 162° 18' 34".

Ownership: King Cove School District.

King Cove—K09QW, Ch. 9, State of Alaska.

Technical Facilities: 10-w TPO, 0.059-kw ERP, 40-ft. above ground, 70-ft. above sea level, lat. 55° 03' 37", long. 162° 18' 31".

Transmitter: City warehouse.

Ownership: State of Alaska.

King Mountain—K03GL, Ch. 3, State of Alaska. Phone: 907-269-5744.

Technical Facilities: 0.4-kw ERP, lat. 61° 47' 40", long. 148° 25' 19".

Ownership: State of Alaska.

King Salmon—K04KN, Ch. 4, State of Alaska.

Technical Facilities: 10-w TPO, 0.0491-kw ERP, 20-ft. above ground, 91-ft. above sea level, lat. 58° 40' 58", long. 156° 39' 49".

Transmitter: Alascom Earth Station, King Salmon.

Ownership: State of Alaska.

King Salmon—K08KS, Ch. 8, State of Alaska.

Technical Facilities: 0.025-kw ERP, 36-ft. above ground, 62-ft. above sea level, lat. 58° 41' 38", long. 156° 42' 00".

Ownership: State of Alaska.

Kipnuk—K04LM, Ch. 4, State of Alaska.

Technical Facilities: 10-w TPO, 0.043-kw ERP, 20-ft. above ground, 40-ft. above sea level, lat. 59° 56' 21", long. 164° 02' 28".

Transmitter: Alascom Earth Station, Kipnuk.

Ownership: State of Alaska.

Kipnuk—K07OL, Ch. 7, Village of Kipnuk. (KTUU-TV Ch. 2 Anchorage; KAKM Ch. 7 Anchorage; KTVA Ch. 11 Anchorage; KIMO Ch. 13 Anchorage) Phone: 907-269-5744.

Technical Facilities: 0.013-kw ERP, lat. 59° 56' 21", long. 164° 002' 28".

Kivalina—K04IL, Ch. 4, City of Kivalina. (KYUK-TV Ch. 4 Bethel)

Technical Facilities: 0.019-kw ERP, lat. 67° 43' 34", long. 164° 31' 46".

Ownership: City of Kivalina.

Kivalina—K09QZ, Ch. 9, State of Alaska.

Technical Facilities: 10-w TPO, 0.0571-kw ERP, 20-ft. above ground, 45-ft. above sea level, lat. 67° 43' 38", long. 164° 32' 03".

Transmitter: Alascom Earth Station, Kivalina.

Ownership: State of Alaska.

Klawock—K07TI, Ch. 7, State of Alaska.

Technical Facilities: 0.05-kw ERP, lat. 55° 33' 18", long. 133° 05' 45".

Ownership: State of Alaska.

Klawock—K11RA, Ch. 11, State of Alaska. Phone: 907-269-5744.

Technical Facilities: 0.055-kw ERP, lat. 55° 33' 18", long. 133° 005' 45".

Ownership: State of Alaska.

Klukwan—K04KQ, Ch. 4, State of Alaska.

Technical Facilities: 10-w TPO, 0.0466-kw ERP, 100-ft. above ground, 300-ft. above sea level, lat. 59° 24' 08", long. 135° 53' 07".

Transmitter: Klukwan Water Storage Tank, 0.5-mi. N of Klukwan.

Ownership: State of Alaska.

Klukwan—K11RD, Ch. 11, State of Alaska. Phone: 907-269-5744.

Technical Facilities: 0.048-kw ERP, lat. 59° 24' 008", long. 135° 53' 007".

Ownership: State of Alaska.

Kobuk—K02KZ, Ch. 2, State of Alaska.

Technical Facilities: 10-w TPO, 0.0444-kw ERP, 20-ft. above ground, 150-ft. above sea level, lat. 66° 54' 29", long. 156° 52' 51".

Transmitter: Alascom Earth Station, Kobuk.

Ownership: State of Alaska.

Kobuk—K13SF, Ch. 13, State of Alaska. Phone: 907-269-5744.

Technical Facilities: 0.056-kw ERP, lat. 66° 54' 28", long. 156° 52' 51".

Ownership: State of Alaska.

Kodiak—K13UY, Ch. 13, State of Alaska.

Technical Facilities: 0.05-kw ERP, lat. 57° 47' 32", long. 152° 23' 46".

Ownership: State of Alaska.

Kodiak—K15AT, Ch. 15, State of Alaska. Phone: 907-269-5744.

Technical Facilities: 0.603-kw ERP, lat. 57° 47' 41", long. 152° 23' 28".

Transmitter: KMXT Generator Building, 700 Upper Mill Bay Rd.

Ownership: State of Alaska.

Kodiak—KMXT-LP, Ch. 9, Kodiak Public Broadcasting Corp. (KTUU-TV Ch. 2 Anchorage; KAKM Ch. 7 Anchorage; KTVA Ch. 11 Anchorage; KIMO Ch. 13 Anchorage; KTOO-TV Ch. 3 Juneau)

Technical Facilities: 0.013-kw ERP, lat. 57° 47' 41", long. 152° 23' 28".

Ownership: Kodiak Public Broadcasting Corp.

Kodiak—KUBD-LP, Ch. 11, Ketchikan TV LLC. Phone: 303-688-5162.

Technical Facilities: 0.18-kw ERP, 36-ft. above ground, 107-ft. above sea level, lat. 57° 48' 04", long. 152° 22' 55".

Ownership: Ketchikan TV LLC.

Koliganek—K04JV, Ch. 4, State of Alaska. (KTUU-TV Ch. 2 Anchorage; KAKM Ch. 7 Anchorage; KTVA Ch. 11 Anchorage; KIMO Ch. 13 Anchorage; KYUK-TV Ch. 4 Bethel; KUAC-TV Ch. 9 Fairbanks) Phone: 907-269-5744.

Technical Facilities: 0.02-kw ERP, lat. 59° 43' 42", long. 157° 16' 55".

Ownership: State of Alaska.

Koliganek—K07QW, Ch. 7, State of Alaska.

Technical Facilities: 10-w TPO, 0.055-kw ERP, 20-ft. above ground, 230-ft. above sea level, lat. 59° 43' 42", long. 157° 16' 55".

Transmitter: Alascom Earth Station, Koliganek.

Ownership: State of Alaska.

Kongiganak—K04LF, Ch. 4, State of Alaska. Phone: 907-269-5744.

Technical Facilities: 0.043-kw ERP, lat. 59° 57' 36", long. 162° 53' 30".

Ownership: State of Alaska.

Kongiganak—K09RG, Ch. 9, State of Alaska.

Technical Facilities: 10-w TPO, 0.0561-kw ERP, 20-ft. above ground, 60-ft. above sea level, lat. 59° 57' 36", long. 162° 53' 30".

Transmitter: Alascom Earth Station, Kongiganak.

Ownership: State of Alaska.

Kotlik—K04MU, Ch. 4, State of Alaska. Phone: 907-269-5744.

Technical Facilities: 0.043-kw ERP, 39-ft. above sea level, lat. 63° 02' 00", long. 163° 33' 08".

Ownership: State of Alaska.

Kotlik—K09SL, Ch. 9, State of Alaska.

Technical Facilities: 10-w TPO, 0.055-kw ERP, 20-ft. above ground, 40-ft. above sea level, lat. 63° 03' 00", long. 163° 33' 08".

Transmitter: Head Start Bldg., Kotlik.

Ownership: State of Alaska.

Kotzebue—K09OV, Ch. 9, Kotzebue Broadcasting Inc.

Technical Facilities: 0.49-kw ERP, lat. 66° 53' 52", long. 162° 35' 46".

Ownership: Kotzebue Broadcasting Inc.

Kotzebue—K13UE, Ch. 13, State of Alaska.

Technical Facilities: 0.05-kw ERP, lat. 66° 53' 52", long. 162° 35' 46".

Ownership: State of Alaska.

Koyuk—K02MB, Ch. 2, State of Alaska.

Technical Facilities: 10-w TPO, 0.0434-kw ERP, 20-ft. above ground, 70-ft. above sea level, lat. 64° 55' 54", long. 161° 09' 23".

Transmitter: Alascom Earth Station, Koyuk.

Ownership: State of Alaska.

Koyuk—K09SA, Ch. 9, Koyuk City Council. Phone: 907-269-5744.

Technical Facilities: 0.036-kw ERP, 36-ft. above sea level, lat. 64° 55' 54", long. 161° 009' 23".

Ownership: Koyuk City Council.

Koyukuk—K03FZ, Ch. 3, State of Alaska.

Technical Facilities: 10-w TPO, 0.043-kw ERP, 20-ft. above ground, 150-ft. above sea level, lat. 64° 52' 58", long. 157° 42' 24".

Transmitter: Koyukuk School.

Ownership: State of Alaska.

Koyukuk—K13TQ, Ch. 13, State of Alaska. Phone: 907-269-5744.

Technical Facilities: 0.055-kw ERP, lat. 64° 52' 58", long. 157° 42' 24".

Ownership: State of Alaska.

Kwethluk—K09UJ, Ch. 9, State of Alaska.

Technical Facilities: 0.05-kw ERP, lat. 60° 48' 45", long. 161° 26' 00".

Ownership: State of Alaska.

Kwethluk—K11QY, Ch. 11, State of Alaska. Phone: 907-269-5744.

Technical Facilities: 0.055-kw ERP, lat. 60° 48' 45", long. 161° 26' 000".

Ownership: State of Alaska.

Kwigillingok—K11SC, Ch. 11, State of Alaska.

Technical Facilities: 0.05-kw ERP, lat. 59° 51' 54", long. 163° 08' 08".

Ownership: State of Alaska.

Kwigillingok—K13UK, Ch. 13, State of Alaska.

Technical Facilities: 0.055-kw ERP, lat. 59° 51' 54", long. 163° 08' 08".

Ownership: State of Alaska.

Labouchere Bay—K02MC, Ch. 2, State of Alaska. Phone: 907-269-5744.

Technical Facilities: 0.04-kw ERP, lat. 56° 18' 24", long. 133° 37' 35".

Ownership: State of Alaska.

Labouchere Bay—K07SK, Ch. 7, State of Alaska.

Technical Facilities: 10-w TPO, 0.055-kw ERP, 20-ft. above ground, 40-ft. above sea level, lat. 56° 18' 24", long. 133° 37' 35".

Transmitter: Labouchere Bay School.

Ownership: State of Alaska.

Lake Louise, etc.—K09TU, Ch. 9, State of Alaska. Phone: 907-269-5744.

Technical Facilities: 0.55-kw ERP, lat. 62° 006' 20", long. 146° 10' 18".

Ownership: State of Alaska.

Lake Louise, etc.—K11RJ, Ch. 11, State of Alaska.

Technical Facilities: 100-w TPO, 0.55-kw ERP, 20-ft. above ground, 2994-ft. above sea level, lat. 62° 06' 20", long. 146° 10' 18".

Transmitter: 28-mi. W of Glennallen.

Ownership: State of Alaska.

Larsen Bay—K09QE, Ch. 9, State of Alaska.

Technical Facilities: 10-w TPO, 0.0534-kw ERP, 20-ft. above ground, 60-ft. above sea level, lat. 57° 32' 17", long. 153° 58' 48".

Transmitter: Alascom Earth Station, Larsen Bay.

Ownership: State of Alaska.

Levelock—K02MN, Ch. 2, State of Alaska. Phone: 907-269-5744.

Technical Facilities: 0.04-kw ERP, lat. 59° 006' 54", long. 156° 51' 39".

Ownership: State of Alaska.

Levelock—K07TT, Ch. 7, State of Alaska.

Technical Facilities: 0.05-kw ERP, 29-ft. above ground, 69-ft. above sea level, lat. 59° 06' 54", long. 156° 51' 39".

Ownership: State of Alaska.

Lime Village—K07TH, Ch. 7, State of Alaska. Phone: 907-269-5744.

Technical Facilities: 0.05-kw ERP, lat. 61° 21' 22", long. 155° 26' 10".

Ownership: State of Alaska.

Lime Village—K11RW, Ch. 11, State of Alaska.

Technical Facilities: 0.05-kw ERP, lat. 61° 21' 22", long. 155° 26' 10".

Ownership: State of Alaska.

Long Island—K05IR, Ch. 5, State of Alaska. Phone: 907-269-5744.

Technical Facilities: 10-w TPO, 0.01-kw ERP, 26-ft. above ground, 46-ft. above sea level, lat. 54° 55' 43", long. 132° 44' 34".

Transmitter: Long Island School Bldg.

Ownership: State of Alaska.

Long Island—K10MU, Ch. 10, State of Alaska.

Technical Facilities: 0.01-kw ERP, lat. 54° 55' 43", long. 132° 44' 34".

Ownership: State of Alaska.

Manley Hot Springs—K06JX, Ch. 6, Manley Hot Springs Park Assn. (KUAC-TV Ch. 9 Fairbanks)

Technical Facilities: 0.003-kw ERP, lat. 65° 001' 20", long. 150° 40' 008".

Ownership: Manley Hot Springs Park Assn.

Manley Hot Springs—K07RX, Ch. 7, State of Alaska.

Technical Facilities: 10-w TPO, 0.055-kw ERP, 20-ft. above ground, 400-ft. above sea level, lat. 64° 59' 52", long. 150° 38' 26".

Transmitter: Telco Bldg., Manley Hot Springs.

Ownership: State of Alaska.

Manley Hot Springs—K13TN, Ch. 13, State of Alaska. Phone: 907-269-5744.

Technical Facilities: 0.05-kw ERP, lat. 64° 59' 52", long. 150° 38' 26".

Ownership: State of Alaska.

Manokotak—K07LB, Ch. 7, State of Alaska. Phone: 907-269-5744.

Technical Facilities: 0.063-kw ERP, lat. 59° 004' 41", long. 159° 003' 45".

Ownership: State of Alaska.

Manokotak—K09TQ, Ch. 9, State of Alaska.

Technical Facilities: 10-w TPO, 0.055-kw ERP, 20-ft. above ground, 40-ft. above sea level, lat. 58° 58' 52", long. 159° 03' 20".

Transmitter: Manokotak School.

Ownership: State of Alaska.

Marshall—K02KV, Ch. 2, State of Alaska.

Technical Facilities: 10-w TPO, 0.0441-kw ERP, 20-ft. above ground, 70-ft. above sea level, lat. 61° 52' 53", long. 162° 05' 09".

Transmitter: Alascom Earth Station, Marshall.

Ownership: State of Alaska.

Marshall—K07TK, Ch. 7, State of Alaska. Phone: 907-269-5744.

Technical Facilities: 0.059-kw ERP, 66-ft. above sea level, lat. 61° 52' 53", long. 162° 005' 009".

Ownership: State of Alaska.

McGrath—K02JE, Ch. 2, Iditarod Area School District. (KYUK-TV Ch. 4 Bethel; KTOO-TV Ch. 3 Juneau; KAKM Ch. 7 Anchorage; KTUU-TV Ch. 2 Anchorage; KIMO Ch. 13 Anchorage; KTVA Ch. 11 Anchorage) Phone: 907-269-5744.

Alaska — Low Power TV & TV Translator Stations

Technical Facilities: 0.019-kw ERP, lat. 62° 57' 12", long. 155° 35' 30".

Ownership: Iditarod Area School District.

McGrath—K07TJ, Ch. 7, State of Alaska.
Phone: 907-269-5744.

Technical Facilities: 0.0588-kw ERP, lat. 62° 57' 00", long. 155° 35' 10".

Transmitter: Captain Snow Community Office Bldg.

Ownership: State of Alaska.

McGrath—K09QC, Ch. 9, State of Alaska.

Technical Facilities: 10-w TPO, 0.059-kw ERP, 48-ft. above ground, 135-ft. above sea level, lat. 62° 57' 02", long. 135° 35' 10".

Transmitter: Captain Snow community office bldg.

Ownership: State of Alaska.

McKinley Park—K03GK, Ch. 3, State of Alaska.

Technical Facilities: 10-w TPO, 0.497-kw ERP, 25-ft. above ground, 1700-ft. above sea level, lat. 63° 43' 40", long. 148° 54' 15".

Transmitter: 0.75-mi. off McKinley Park Hwy., McKinley Park.

Ownership: State of Alaska.

McKinley Park—K10MI, Ch. 10, State of Alaska. Phone: 907-269-5744.

Technical Facilities: 10-kw ERP, lat. 63° 43' 40", long. 148° 54' 14".

Ownership: State of Alaska.

Mekoryuk—K04MD, Ch. 4, State of Alaska.

Technical Facilities: 10-w TPO, 0.043-kw ERP, 20-ft. above ground, 40-ft. above sea level, lat. 60° 23' 12", long. 166° 11' 12".

Transmitter: Alascom Earth Station, Meyorkuk.

Ownership: State of Alaska.

Mekoryuk—K09NI, Ch. 9, City of Mekoryuk. (KTUU-TV Ch. 2 Anchorage; KAKM Ch. 7 Anchorage; KTVA Ch. 11 Anchorage; KIMO Ch. 13 Anchorage) Phone: 907-269-5744.

Technical Facilities: 0.013-kw ERP, lat. 60° 23' 12", long. 166° 11' 12".

Ownership: City of Mekoryuk.

Mendenhall Valley, etc.—K06JZ, Ch. 6, Capital Community Broadcasting Inc. (KTOO-TV Ch. 3 Juneau)

Technical Facilities: 0.047-kw ERP, lat. 58° 21' 57", long. 134° 37' 59".

Ownership: Capital Community Broadcasting Inc.

Mentasta Lake—K07SQ, Ch. 7, State of Alaska. Phone: 907-269-5744.

Technical Facilities: 0.054-kw ERP, lat. 62° 55' 46", long. 143° 47' 40".

Ownership: State of Alaska.

Mentasta Lake—K09QJ, Ch. 9, State of Alaska.

Technical Facilities: 10-w TPO, 0.0543-kw ERP, 20-ft. above ground, 2355-ft. above sea level, lat. 62° 55' 46", long. 143° 47' 40".

Transmitter: Mentasta Lake School, Mentasta Lake.

Ownership: State of Alaska.

Mettakattla—K07SL, Ch. 7, State of Alaska.

Technical Facilities: 10-w TPO, 0.055-kw ERP, 20-ft. above ground, 40-ft. above sea level, lat. 55° 07' 42", long. 161° 34' 20".

Transmitter: Mettakattla School.

Ownership: State of Alaska.

Metiakattla—K11QZ, Ch. 11, State of Alaska. Phone: 907-269-5744.

Technical Facilities: 0.055-kw ERP, lat. 55° 007' 42", long. 131° 34' 20".

Ownership: State of Alaska.

Meyers Chuck—K09TI, Ch. 9, State of Alaska.

Technical Facilities: 10-w TPO, 0.055-kw ERP, lat. 55° 44' 28", long. 132° 15' 14".

Ownership: State of Alaska.

Meyers Chuck—K13TB, Ch. 13, State of Alaska. Phone: 907-269-5744.

Technical Facilities: 0.05-kw ERP, lat. 55° 44' 28", long. 132° 15' 14".

Ownership: State of Alaska.

Minchumina—K05IK, Ch. 5, State of Alaska. Phone: 907-269-5744.

Technical Facilities: 10-w TPO, 0.028-kw ERP, 20-ft. above ground, 670-ft. above sea level, lat. 63° 52' 59", long. 152° 18' 45".

Transmitter: Alascom Office, Minchumina.

Ownership: State of Alaska.

Minchumina—K09SZ, Ch. 9, State of Alaska.

Technical Facilities: 10-w TPO, 0.055-kw ERP, 20-ft. above ground, 670-ft. above sea level, lat. 63° 52' 59", long. 152° 18' 45".

Transmitter: Alascom Office, Minchumina.

Ownership: State of Alaska.

Minto—K05HZ, Ch. 5, State of Alaska. Phone: 907-269-5744.

Technical Facilities: 0.059-kw ERP, 489-ft. above sea level, lat. 65° 009' 10", long. 149° 20' 23".

Ownership: State of Alaska.

Minto—K07QF, Ch. 7, Minto Village Council. Phone: 907-269-5744.

Technical Facilities: 0.018-kw ERP, 489-ft. above sea level, lat. 65° 009' 10", long. 149° 20' 23".

Ownership: Minto Village Council.

Minto—K13TK, Ch. 13, State of Alaska.

Technical Facilities: 10-w TPO, 0.055-kw ERP, 20-ft. above ground, 435-ft. above sea level, lat. 65° 09' 10", long. 149° 20' 23".

Transmitter: Alascom Earth Station, Minto.

Ownership: State of Alaska.

Moose Pass—K04KK, Ch. 4, Moose Pass Sportsmans Club. (KTVA Ch. 11 Anchorage; KIMO Ch. 13 Anchorage; KYUK-TV Ch. 4 Bethel)

Technical Facilities: 0.08-kw ERP, lat. 60° 30' 00", long. 149° 23' 30".

Ownership: Moose Pass Sportsmans Club.

Moose Pass—K07QT, Ch. 7, Moose Pass Sportsmans Club. (KTUU-TV Ch. 2 Anchorage)

Technical Facilities: 0.09-kw ERP, lat. 60° 30' 00", long. 149° 23' 30".

Ownership: Moose Pass Sportsmans Club.

Moose Pass—K11QF, Ch. 11, Moose Pass Sportsmans Club.

Technical Facilities: 0.284-kw ERP, lat. 60° 20' 20", long. 149° 18' 006".

Ownership: Moose Pass Sportsmans Club.

Moose Pass—K13RL, Ch. 13, Moose Pass Sportsmans Club. (KTOO-TV Ch. 3 Juneau)

Technical Facilities: 0.284-kw ERP, lat. 60° 20' 20", long. 149° 18' 006".

Ownership: Moose Pass Sportsmans Club.

Moose Pass—K15AP, Ch. 15, State of Alaska.

Technical Facilities: 0.28-kw ERP, lat. 60° 14' 13", long. 149° 21' 28".

Ownership: State of Alaska.

Mosquito Lake—K02MW, Ch. 2, State of Alaska. Phone: 907-269-5744.

Technical Facilities: 0.05-kw ERP, 193-ft. above sea level, lat. 59° 27' 32", long. 136° 001' 24".

Ownership: State of Alaska.

Mosquito Lake—K13UM, Ch. 13, State of Alaska.

Technical Facilities: 0.06-kw ERP, lat. 59° 27' 32", long. 136° 01' 24".

Ownership: State of Alaska.

Mountain Village—K13TJ, Ch. 13, State of Alaska.

Technical Facilities: 10-w TPO, 0.055-kw ERP, 20-ft. above ground, 120-ft. above sea level, lat. 62° 05' 18", long. 163° 43' 35".

Transmitter: Alascom Earth Station, Mountain Village.

Ownership: State of Alaska.

Naknek—K13TZ, Ch. 13, State of Alaska.

Technical Facilities: 10-w TPO, 0.0436-kw ERP, 150-ft. above ground, 195-ft. above sea level, lat. 58° 44' 35", long. 156° 57' 57".

Transmitter: 1.7-mi. E of Naknek on Naknek King Solomon.

Ownership: State of Alaska.

Naknek & South Naknek—K11KR, Ch. 11, State of Alaska. Phone: 907-269-5744.

Technical Facilities: 0.094-kw ERP, lat. 58° 44' 35", long. 156° 58' 58".

Ownership: State of Alaska.

Napaskiak—K10MR, Ch. 10, State of Alaska.

Technical Facilities: 0.01-kw ERP, lat. 60° 41' 36", long. 161° 57' 50".

Ownership: State of Alaska.

Napaskiak—K13UV, Ch. 13, State of Alaska. Phone: 907-269-5744.

Technical Facilities: 0.009-kw ERP, 59-ft. above ground, 79-ft. above sea level, lat. 60° 41' 36", long. 161° 57' 50".

Ownership: State of Alaska.

Napaskiak—K02MZ, Ch. 2, State of Alaska.

Technical Facilities: 0.04-kw ERP, lat. 60° 41' 48", long. 161° 57' 13".

Transmitter: Napaskiak School.

Ownership: State of Alaska.

Napaskiak—K07SJ, Ch. 7, State of Alaska.

Technical Facilities: 10-w TPO, 0.055-kw ERP, 20-ft. above ground, 40-ft. above sea level, lat. 60° 41' 48", long. 161° 57' 13".

Transmitter: Napaskiak School.

Ownership: State of Alaska.

Naukati Bay—K09TJ, Ch. 9, State of Alaska.

Technical Facilities: 10-w TPO, 0.055-kw ERP, 20-ft. above ground, 40-ft. above sea level, lat. 55° 52' 06", long. 133° 13' 03".

Transmitter: Naukati Bay School.

Ownership: State of Alaska.

Naukati Bay—K13TS, Ch. 13, State of Alaska. Phone: 907-269-5744.

Technical Facilities: 0.055-kw ERP, lat. 55° 52' 06", long. 133° 13' 003".

Ownership: State of Alaska.

Nelson Lagoon—K04LQ, Ch. 4, State of Alaska. Phone: 907-269-5744.

Technical Facilities: 0.042-kw ERP, lat. 56° 000' 007", long. 161° 12' 007".

Ownership: State of Alaska.

Nelson Lagoon—K09QM, Ch. 9, State of Alaska.

Technical Facilities: 10-w TPO, 0.0549-kw ERP, 20-ft. above ground, 50-ft. above sea level, lat. 56° 00' 07", long. 161° 12' 07".

Transmitter: Alascom Earth Station, Nelson Lagoon.

Ownership: State of Alaska.

Nenana—K05HI, Ch. 5, U. of Alaska. (KUAC-TV Ch. 9 Fairbanks)

Technical Facilities: 0.053-kw ERP, lat. 64° 34' 55", long. 149° 004' 36".

Ownership: U. of Alaska.

Nenana—K55DE, Ch. 55, State of Alaska.

Technical Facilities: 10-w TPO, 0.0666-kw ERP, 85-ft. above ground, 445-ft. above sea level, lat. 64° 33' 15", long. 149° 05' 06".

Transmitter: State Hwy. Maintenance Station, Nenana.

Ownership: State of Alaska.

New Stuyahok—K09QV, Ch. 9, State of Alaska.

Technical Facilities: 10-w TPO, 0.0542-kw ERP, 20-ft. above ground, 160-ft. above sea level, lat. 59° 27' 09", long. 157° 18' 31".

Transmitter: Alascom Earth Station, New Stuyahok.

Ownership: State of Alaska.

New Stuyahok—K13TO, Ch. 13, State of Alaska. Phone: 907-269-5744.

Technical Facilities: 0.054-kw ERP, lat. 59° 27' 009", long. 157° 18' 31".

Ownership: State of Alaska.

Newtok—K02LN, Ch. 2, State of Alaska.

Technical Facilities: 10-w TPO, 0.043-kw ERP, 20-ft. above ground, 40-ft. above sea level, lat. 60° 56' 29", long. 164° 37' 44".

Transmitter: Newtok School.

Ownership: State of Alaska.

Newtok—K04MT, Ch. 4, State of Alaska. Phone: 907-269-5744.

Technical Facilities: 0.043-kw ERP, 39-ft. above sea level, lat. 60° 56' 29", long. 164° 37' 41".

Ownership: State of Alaska.

Nightmute—K03GO, Ch. 3, State of Alaska. Phone: 907-269-5744.

Technical Facilities: 0.043-kw ERP, lat. 60° 29' 48", long. 164° 43' 29".

Ownership: State of Alaska.

Nightmute—K10LU, Ch. 10, State of Alaska.

Technical Facilities: 0.06-kw ERP, 30-ft. above ground, 52-ft. above sea level, lat. 60° 28' 42", long. 164° 43' 12".

Transmitter: Nightmute School Storage Bldg.

Ownership: State of Alaska.

Nikolai—K04MB, Ch. 4, State of Alaska.

Technical Facilities: 10-w TPO, 0.043-kw ERP, 30-ft. above ground, 455-ft. above sea level, lat. 63° 00' 47", long. 154° 22' 19".

Transmitter: Nikolai School Bldg.

Ownership: State of Alaska.

Nikolai—K09PR, Ch. 9, State of Alaska.

Phone: 907-269-5744.

Technical Facilities: 0.05-kw ERP, lat. 63° 00' 47", long. 154° 22' 19".

Ownership: State of Alaska.

Nikolski—K04LR, Ch. 4, State of Alaska.

Phone: 907-269-5744.

Technical Facilities: 0.05-kw ERP, lat. 55° 56' 17", long. 168° 52' 20".

Ownership: State of Alaska.

Nikolski—K09RK, Ch. 9, State of Alaska.

Technical Facilities: 10-w TPO, 0.056-kw ERP, 45-ft. above ground, 75-ft. above sea level, lat. 52° 56' 17", long. 168° 52' 20".

Transmitter: Chaluka Office Bldg.

Ownership: State of Alaska.

Ninilchik—K21AM, Ch. 21, Alaska Public Telecommunications Inc. (KAKM Ch. 7 Anchorage) Phone: 907-563-7070.

Technical Facilities: 1.4-kw ERP, lat. 60° 00' 35", long. 151° 42' 45".

Holds CP for change to 252-ft. above ground, 512-ft. above sea level, BDFCDTT-20060331AZS.

Ownership: Alaska Public Telecommunications Inc.

Ninilchik—K39AA, Ch. 39, State of Alaska.

Technical Facilities: 200-w TPO, 1.27-kw ERP, 200-ft. above ground, 459-ft. above sea level, lat. 60° 00' 35", long. 151° 42' 45".

Transmitter: 3.2-mi. SW of Ninilchik.

Ownership: State of Alaska.

Ninilchik, etc.—K15AG, Ch. 15, State of Alaska. (KTUU-TV Ch. 2 Anchorage) Phone: 907-269-5744.

Technical Facilities: 0.872-kw ERP, 531-ft. above sea level, lat. 60° 00' 35", long. 151° 42' 45".

Ownership: State of Alaska.

Ninilchik, etc.—K27AI, Ch. 27, State of Alaska. (KTBY Ch. 4 Anchorage) Phone: 907-269-5744.

Technical Facilities: 0.872-kw ERP, 509-ft. above sea level, lat. 60° 00' 35", long. 151° 42' 45".

Ownership: State of Alaska.

Ninilchik, etc.—K33AF, Ch. 33, State of Alaska. (KIMO Ch. 13 Anchorage) Phone: 907-269-5744.

Technical Facilities: 0.87-kw ERP, 499-ft. above sea level, lat. 60° 00' 35", long. 151° 42' 45".

Ownership: State of Alaska.

Noatak—K07RI, Ch. 7, State of Alaska.

Technical Facilities: 10-w TPO, 0.0548-kw ERP, 20-ft. above ground, 135-ft. above sea level, lat. 67° 34' 03", long. 162° 57' 58".

Transmitter: Alascom Earth Station, Noatak.

Ownership: State of Alaska.

Noatak—K09NG, Ch. 9, City of Noatak.

(KTUU-TV Ch. 2 Anchorage; KAKM Ch. 7 Anchorage; KTVA Ch. 11 Anchorage; KIMO Ch. 13 Anchorage) Phone: 907-269-5744.

Technical Facilities: 0.013-kw ERP, lat. 67° 34' 00", long. 162° 57' 58".

Ownership: City of Noatak.

Nome—K09OW, Ch. 9, State of Alaska. (KAKM Ch. 7 Anchorage; KTBY Ch. 4 Anchorage; KIMO Ch. 13 Anchorage; KTUU-TV Ch. 2 Anchorage; KTVA Ch. 11 Anchorage; KYUK-TV Ch. 4 Bethel; KUAC-TV Ch. 9 Fairbanks) Phone: 907-269-5744.

Technical Facilities: 0.091-kw ERP, lat. 64° 30' 15", long. 165° 23' 52".

Transmitter: Nome Recreation Center, 6th Ave.

Ownership: State of Alaska.

Nome—K11TH, Ch. 11, Three Angels Broadcasting Network Inc. Phone: 618-627-4651. Fax: 618-627-4155.

Technical Facilities: 10-w TPO, 0.25-kw ERP, 42-ft. above ground, 170-ft. above sea level, lat. 64° 31' 11", long. 165° 22' 20".

Transmitter: Lot 6, Block 6, Icy View Subdivision.

Began Operation: November 13, 1997.

Ownership: Three Angels Broadcasting Network Inc.

Personnel: Moses Primo, Chief Engineer.

Nome—K13UG, Ch. 13, State of Alaska.

Technical Facilities: 0.05-kw ERP, lat. 64° 29' 50", long. 165° 24' 05".

Ownership: State of Alaska.

Nondalton—K02LJ, Ch. 2, State of Alaska.

Phone: 907-269-5744.

Technical Facilities: 0.042-kw ERP, 288-ft. above sea level, lat. 59° 58' 28", long. 154° 50' 49".

Ownership: State of Alaska.

Nondalton—K09RQ, Ch. 9, State of Alaska.

Technical Facilities: 10-w TPO, 0.0536-kw ERP, 20-ft. above ground, 295-ft. above sea level, lat. 59° 58' 28", long. 154° 50' 49".

Transmitter: Nondalton Community School.

Ownership: State of Alaska.

Noorvik—K04IK, Ch. 4, City of Noorvik.

(KYUK-TV Ch. 4 Bethel) Phone: 907-269-5744.

Technical Facilities: 0.019-kw ERP, lat. 66° 50' 18", long. 161° 00' 56".

Ownership: City of Noorvik.

Northway—K02LB, Ch. 2, Northway Village Council.

Technical Facilities: 10-w TPO, 0.04985-kw ERP, 80-ft. above ground, 1796-ft. above sea level, lat. 62° 58' 04", long. 141° 53' 34".

Transmitter: Community Bldg., Northway.

Ownership: Northway Village Council.

Northway—K04KP, Ch. 4, State of Alaska.

Technical Facilities: 10-w TPO, 0.0484-kw ERP, 20-ft. above ground, 1720-ft. above sea level, lat. 62° 57' 47", long. 141° 55' 57".

Transmitter: Northway Community School.

Ownership: State of Alaska.

Nuiqsut—K04IS, Ch. 4, State of Alaska. (KYUK-TV Ch. 4 Bethel; KAKM Ch. 7 Anchorage) Phone: 907-269-5744.

Technical Facilities: 0.018-kw ERP, 66-ft. above sea level, lat. 70° 30' 00", long. 151° 00' 00".

Ownership: State of Alaska.

Nuiqsut—K09RT, Ch. 9, State of Alaska.

Technical Facilities: 10-w TPO, 0.056-kw ERP, 20-ft. above ground, 70-ft. above sea level, lat. 70° 12' 39", long. 150° 59' 27".

Transmitter: Alascom Earth Station.

Ownership: State of Alaska.

Nulato—K02KW, Ch. 2, State of Alaska.

Technical Facilities: 10-w TPO, 0.043-kw ERP, 20-ft. above ground, 135-ft. above sea level, lat. 64° 43' 10", long. 158° 06' 10".

Transmitter: Alascom Earth Station.

Ownership: State of Alaska.

Nulato—K04JF, Ch. 4, Village of Nulato. (KTUU-TV Ch. 2 Anchorage; KAKM Ch. 7 Anchorage; KTVA Ch. 11 Anchorage; KIMO Ch. 13 Anchorage) Phone: 907-269-5744.

Technical Facilities: 0.014-kw ERP, lat. 64° 43' 10", long. 158° 06' 10".

Ownership: Village of Nulato.

Old Harbor—K13RN, Ch. 13, State of Alaska.

Technical Facilities: 10-w TPO, 0.06-kw ERP, 28-ft. above ground, 49-ft. above sea level, lat. 57° 12' 19", long. 153° 18' 07".

Transmitter: VPSO Office Bldg.

Ownership: State of Alaska.

Ouzinkie—K02MA, Ch. 2, State of Alaska.

Phone: 907-269-5744.

Technical Facilities: 0.043-kw ERP, lat. 57° 55' 24", long. 152° 30' 00".

Ownership: State of Alaska.

Ouzinkie—K07QY, Ch. 7, State of Alaska.

Technical Facilities: 10-w TPO, 0.0555-kw ERP, 20-ft. above ground, 45-ft. above sea level, lat. 51° 55' 24", long. 152° 30' 00".

Transmitter: Ouzinkie Community School.

Ownership: State of Alaska.

Palmer—K09JE, Ch. 9, Channel 2 Broadcasting Co. (KECI-TV Ch. 13 Missoula; KTUU-TV Ch. 2 Anchorage)

Technical Facilities: 0.058-kw ERP, lat. 61° 36' 56", long. 149° 00' 00".

Ownership: Channel 2 Broadcasting Co.

Palmer—K12OW, Ch. 12, Fireweed Communications Corp. Phone: 907-339-3800.

Technical Facilities: 0.075-kw ERP, lat. 61° 43' 17", long. 149° 25' 23".

Transmitter: Motorola Site, Beckwith Bluff, Grubstake Ridge.

Ownership: Fireweed Communications LLC.

Palmer—K66CF, Ch. 66, Northern Television Inc. (KTVA Ch. 11 Anchorage)

Technical Facilities: 0.032-kw ERP, 30-ft. above ground, 899-ft. above sea level, lat. 61° 37' 18", long. 149° 01' 16".

Ownership: Northern Television Inc.

Paxson—K04MQ, Ch. 4, State of Alaska. Phone: 907-269-5744.

Technical Facilities: 0.043-kw ERP, lat. 63° 00' 54", long. 145° 29' 35".

Ownership: State of Alaska.

Paxson—K11QV, Ch. 11, State of Alaska.

Technical Facilities: 10-w TPO, 0.055-kw ERP, 20-ft. above ground, 2720-ft. above sea level, lat. 63° 01' 54", long. 145° 29' 35".

Transmitter: Paxson Hwy. 185, 0.5-mi. up Richardson Hwy.

Ownership: State of Alaska.

Pedro Bay—K09TS, Ch. 9, State of Alaska.

Phone: 907-269-5744.

Technical Facilities: 0.059-kw ERP, lat. 59° 47' 00", long. 154° 46' 15".

Transmitter: Village General Maintenance Building.

Ownership: State of Alaska.

Pedro Bay—K13SV, Ch. 13, State of Alaska.

Technical Facilities: 10-w TPO, 0.054-kw ERP, 20-ft. above ground, 90-ft. above sea level, lat. 59° 47' 06", long. 150° 07' 09".

Transmitter: Alascom Office, Pedro Bay.

Ownership: State of Alaska.

Pelican—K04LB, Ch. 4, State of Alaska.

Phone: 907-269-5744.

Technical Facilities: 0.042-kw ERP, lat. 57° 57' 45", long. 136° 13' 51".

Ownership: State of Alaska.

Pelican—K09RM, Ch. 9, State of Alaska.

Technical Facilities: 10-w TPO, 0.0548-kw ERP, 20-ft. above ground, 145-ft. above sea level, lat. 57° 57' 45", long. 136° 13' 51".

Transmitter: Pelican Community School.

Ownership: State of Alaska.

Perryville—K04MA, Ch. 4, State of Alaska.

Technical Facilities: 10-w TPO, 0.043-kw ERP, 20-ft. above ground, 50-ft. above sea level, lat. 55° 54' 45", long. 159° 08' 34".

Transmitter: Perryville Community Hall.

Ownership: State of Alaska.

Perryville—K09NK, Ch. 9, Village of Perryville. (KTUU-TV Ch. 2 Anchorage; KAKM Ch. 7 Anchorage; KTVA Ch. 11 Anchorage; KIMO Ch. 13 Anchorage) Phone: 907-269-5744.

Technical Facilities: 0.013-kw ERP, lat. 55° 54' 45", long. 159° 08' 34".

Ownership: Village of Perryville.

Petersburg—K09OU, Ch. 9, Narrows Broadcasting Corp. (K11QE Ch. 11 Skagway)

Technical Facilities: 0.01-kw ERP, lat. 56° 48' 52", long. 132° 57' 00".

Ownership: Narrows Broadcasting Corp.

Alaska — Low Power TV & TV Translator Stations

Petersburg—K11QC, Ch. 11, Narrows Broadcasting Corp. (KAKM Ch. 7 Anchorage; KTVA Ch. 11 Anchorage; KIMO Ch. 13 Anchorage; KTUU-TV Ch. 2 Anchorage; KTOO-TV Ch. 3 Juneau)

Technical Facilities: 0.047-kw ERP, 79-ft. above sea level, lat. 56° 47' 28", long. 132° 58' 20".

Ownership: Narrows Broadcasting Corp.

Petersburg—K15AF, Ch. 15, State of Alaska. (KTUU-TV Ch. 2 Anchorage; KTVA Ch. 11 Anchorage; KIMO Ch. 13 Anchorage; KAKM Ch. 7 Anchorage; KUAC-TV Ch. 9 Fairbanks; KTOO-TV Ch. 3 Juneau; KYUK-TV Ch. 4 Bethel; KTBY Ch. 4 Anchorage) Phone: 907-269-5744.

Technical Facilities: 0.64-kw ERP, lat. 56° 48' 55", long. 132° 57' 12".

Ownership: State of Alaska.

Petersburg—K21CK, Ch. 21, State of Alaska. Technical Facilities: 100-w TPO, 0.7-kw ERP, 105-ft. above ground, 180-ft. above sea level, lat. 56° 48' 55", long. 132° 57' 12".

Transmitter: Petersburg High School, 3rd & B Sts.

Ownership: State of Alaska.

Pilot Point—K02LI, Ch. 2, State of Alaska. Technical Facilities: 10-w TPO, 0.042-kw ERP, 20-ft. above ground, 30-ft. above sea level, lat. 57° 33' 53", long. 157° 34' 30".

Transmitter: School Power House, Pilot Point.

Ownership: State of Alaska.

Pilot Point—K09NO, Ch. 9, Village of Pilot Point. (KTUU-TV Ch. 2 Anchorage; KAKM Ch. 7 Anchorage; KTVA Ch. 11 Anchorage; KIMO Ch. 13 Anchorage)

Technical Facilities: 0.013-kw ERP, 98-ft. above sea level, lat. 57° 33' 53", long. 157° 34' 30".

Ownership: Village of Pilot Point.

Pilot Station—K15AU, Ch. 15, State of Alaska.

Technical Facilities: 10-w TPO, 0.163-kw ERP, 20-ft. above ground, 295-ft. above sea level, lat. 61° 52' 24", long. 162° 52' 34".

Transmitter: Pump House, Pilot Station.

Ownership: State of Alaska.

Pitkas Point—K02LV, Ch. 2, State of Alaska. Technical Facilities: 10-w TPO, 0.043-kw ERP, 20-ft. above ground, 45-ft. above sea level, lat. 62° 01' 57", long. 163° 16' 55".

Ownership: State of Alaska.

Pitkas Point—K04MW, Ch. 4, State of Alaska. Phone: 907-269-5744.

Technical Facilities: 0.04-kw ERP, lat. 62° 00' 57", long. 163° 16' 55".

Ownership: State of Alaska.

Platinum—K05HY, Ch. 5, State of Alaska. Phone: 907-269-5744.

Technical Facilities: 0.05-kw ERP, lat. 59° 00' 40", long. 161° 49' 35".

Ownership: State of Alaska.

Platinum—K13UJ, Ch. 13, State of Alaska. Phone: 907-269-5744.

Technical Facilities: 0.057-kw ERP, 36-ft. above sea level, lat. 59° 00' 40", long. 161° 49' 35".

Ownership: State of Alaska.

Point Baker—K04MV, Ch. 4, State of Alaska. Phone: 907-269-5744.

Technical Facilities: 0.04-kw ERP, lat. 56° 21' 14", long. 133° 37' 13".

Ownership: State of Alaska.

Point Baker—K09SY, Ch. 9, State of Alaska. Technical Facilities: 10-w TPO, 0.056-kw ERP, 20-ft. above ground, 50-ft. above sea level, lat. 56° 21' 14", long. 133° 37' 13".

Transmitter: Community Store, Point Baker.

Ownership: State of Alaska.

Point Hope—K04IQ, Ch. 4, State of Alaska. (KYUK-TV Ch. 4 Bethel; KAKM Ch. 7 Anchorage) Phone: 907-269-5744.

Technical Facilities: 0.018-kw ERP, lat. 68° 21' 30", long. 160° 46' 30".

Ownership: State of Alaska.

Point Hope—K09QN, Ch. 9, State of Alaska. Technical Facilities: 10-w TPO, 0.0536-kw ERP, 20-ft. above ground, 47-ft. above sea level, lat. 68° 20' 51", long. 166° 44' 16".

Transmitter: Alascom Earth Station, Point Hope.

Ownership: State of Alaska.

Point Lay—K04IT, Ch. 4, State of Alaska. (KYUK-TV Ch. 4 Bethel; KAKM Ch. 7 Anchorage) Phone: 907-269-5744.

Technical Facilities: 0.02-kw ERP, lat. 69° 46' 00", long. 163° 00' 58".

Ownership: State of Alaska.

Point Lay—K09UC, Ch. 9, State of Alaska. Technical Facilities: 0.05-kw ERP, lat. 69° 49' 00", long. 163° 04' 48".

Ownership: State of Alaska.

Port Alice—K09TL, Ch. 9, State of Alaska. Technical Facilities: 10-w TPO, 0.055-kw ERP, 20-ft. above ground, 40-ft. above sea level, lat. 55° 47' 59", long. 133° 35' 13".

Transmitter: Port Alice School.

Ownership: State of Alaska.

Port Alice—K13TL, Ch. 13, State of Alaska. Technical Facilities: 0.055-kw ERP, 39-ft. above sea level, lat. 55° 47' 59", long. 133° 35' 13".

Ownership: State of Alaska.

Port Alsworth—K07SH, Ch. 7, State of Alaska. Technical Facilities: 10-w TPO, 0.059-kw ERP, 31-ft. above ground, 301-ft. above sea level, lat. 60° 12' 09", long. 154° 19' 08".

Transmitter: Tanalian School generator bldg.

Ownership: State of Alaska.

Port Alsworth—K13TU, Ch. 13, State of Alaska. Phone: 907-269-5744.

Technical Facilities: 0.06-kw ERP, lat. 60° 12' 009", long. 154° 19' 008".

Transmitter: Tanalian School generator bldg.

Ownership: State of Alaska.

Port Alsworth—K13TU, Ch. 13, State of Alaska. Phone: 907-269-5744.

Technical Facilities: 0.06-kw ERP, lat. 60° 12' 009", long. 154° 19' 008".

Transmitter: Tanalian School generator bldg.

Ownership: State of Alaska.

Port Alsworth—K13TU, Ch. 13, State of Alaska. Phone: 907-269-5744.

Technical Facilities: 0.06-kw ERP, lat. 60° 12' 009", long. 154° 19' 008".

Transmitter: Tanalian School generator bldg.

Ownership: State of Alaska.

Port Graham—K09QB, Ch. 9, State of Alaska. Technical Facilities: 0.006-kw ERP, lat. 59° 20' 54", long. 151° 49' 29".

Transmitter: Community Center, Port Graham.

Ownership: State of Alaska.

Port Graham—K13SC, Ch. 13, State of Alaska.

Technical Facilities: 10-w TPO, 0.055-kw ERP, 57-ft. above ground, 107-ft. above sea level, lat. 59° 20' 54", long. 151° 49' 29".

Transmitter: Community Center, Port Graham.

Ownership: State of Alaska.

Port Heiden—K04JT, Ch. 4, City of Port Heiden. (KUAC-TV Ch. 9 Fairbanks; KYUK-TV Ch. 4 Bethel; KTOO-TV Ch. 3 Juneau; KAKM Ch. 7 Anchorage; KIMO Ch. 13 Anchorage; KTVA Ch. 11 Anchorage; KTUU-TV Ch. 2 Anchorage) Phone: 907-269-5744.

Technical Facilities: 0.02-kw ERP, lat. 56° 54' 47", long. 158° 40' 54".

Ownership: City of Port Heiden.

Port Heiden—K13SA, Ch. 13, State of Alaska. Technical Facilities: 10-w TPO, 0.0589-kw ERP, 55-ft. above ground, 124-ft. above sea level, lat. 56° 51' 04", long. 158° 35' 50".

Transmitter: Port Heiden Fire Station.

Ownership: State of Alaska.

Port Lions—K07RG, Ch. 7, State of Alaska. Technical Facilities: 10-w TPO, 0.058-kw ERP, 47-ft. above ground, 75-ft. above sea level, lat. 57° 52' 07", long. 152° 52' 43".

Transmitter: BIA School Bldg.

Ownership: State of Alaska.

Port Lions—K09SR, Ch. 9, State of Alaska. Technical Facilities: 10-w TPO, 0.059-kw ERP, 46-ft. above ground, 75-ft. above sea level, lat. 57° 52' 09", long. 152° 52' 43".

Transmitter: BIA School Bldg.

Ownership: State of Alaska.

Port Moller—K02LX, Ch. 2, State of Alaska. Phone: 907-269-5744.

Technical Facilities: 0.04-kw ERP, lat. 57° 59' 22", long. 160° 34' 33".

Ownership: State of Alaska.

Port Moller—K07SO, Ch. 7, State of Alaska. Technical Facilities: 10-w TPO, 0.055-kw ERP, 20-ft. above ground, 40-ft. above sea level, lat. 57° 59' 22", long. 160° 34' 33".

Transmitter: Port Moller High School.

Ownership: State of Alaska.

Port Protection—K11QX, Ch. 11, State of Alaska. Technical Facilities: 10-w TPO, 0.055-kw ERP, 20-ft. above ground, 40-ft. above sea level, lat. 56° 19' 23", long. 133° 36' 44".

Transmitter: Port Protection School.

Ownership: State of Alaska.

Portage Creek—K07TU, Ch. 7, State of Alaska. Technical Facilities: 0.54-kw ERP, lat. 58° 54' 10", long. 157° 43' 08".

Ownership: State of Alaska.

Portage Creek—K13KY, Ch. 13, State of Alaska. Phone: 907-269-5744.

Technical Facilities: 0.05-kw ERP, lat. 56° 19' 23", long. 133° 36' 44".

Ownership: State of Alaska.

Portage Creek—K13KY, Ch. 13, State of Alaska. Phone: 907-269-5744.

Technical Facilities: 0.05-kw ERP, lat. 56° 19' 23", long. 133° 36' 44".

Ownership: State of Alaska.

Portage Creek—K13KY, Ch. 13, State of Alaska. Phone: 907-269-5744.

Technical Facilities: 0.05-kw ERP, lat. 56° 19' 23", long. 133° 36' 44".

Ownership: State of Alaska.

Portage Creek—K13KY, Ch. 13, State of Alaska. Phone: 907-269-5744.

Technical Facilities: 0.05-kw ERP, lat. 56° 19' 23", long. 133° 36' 44".

Ownership: State of Alaska.

Technical Facilities: 0.106-kw ERP, lat. 58° 53' 46", long. 157° 28' 28".

Ownership: State of Alaska.

Quinhagak—K09SX, Ch. 9, State of Alaska. Technical Facilities: 10-w TPO, 0.054-kw ERP, 20-ft. above ground, 40-ft. above sea level, lat. 59° 44' 53", long. 161° 54' 47".

Transmitter: Alascom Bldg., Quinhagak.

Ownership: State of Alaska.

Quinhagak—K13SK, Ch. 13, State of Alaska. Phone: 907-269-5744.

Technical Facilities: 0.035-kw ERP, lat. 59° 44' 53", long. 161° 54' 47".

Ownership: State of Alaska.

Rampart—K04LO, Ch. 4, State of Alaska. Phone: 907-269-5744.

Technical Facilities: 0.042-kw ERP, lat. 65° 30' 16", long. 150° 10' 009".

Ownership: State of Alaska.

Rampart—K09RD, Ch. 9, State of Alaska. Technical Facilities: 10-w TPO, 0.0549-kw ERP, 20-ft. above ground, 335-ft. above sea level, lat. 65° 30' 16", long. 150° 10' 09".

Transmitter: Alascom Earth Station, Rampart.

Ownership: State of Alaska.

Red Devil—K02LA, Ch. 2, State of Alaska. Technical Facilities: 10-w TPO, 0.043-kw ERP, 20-ft. above ground, 220-ft. above sea level, lat. 61° 47' 04", long. 157° 20' 00".

Transmitter: Alascom Earth Station, Red Devil.

Ownership: State of Alaska.

Rowan Bay—K09TC, Ch. 9, State of Alaska. Technical Facilities: 10-w TPO, 0.055-kw ERP, 20-ft. above ground, 40-ft. above sea level, lat. 56° 39' 50", long. 134° 16' 06".

Transmitter: Rowan Bay School.

Ownership: State of Alaska.

Rowan Bay—K13TM, Ch. 13, State of Alaska. Phone: 907-269-5744.

Technical Facilities: 0.055-kw ERP, lat. 56° 39' 50", long. 134° 16' 006".

Ownership: State of Alaska.

Ruby—K04KU, Ch. 4, State of Alaska. Technical Facilities: 10-w TPO, 0.052-kw ERP, 20-ft. above ground, 260-ft. above sea level, lat. 64° 44' 23", long. 155° 29' 09".

Transmitter: Alascom Earth Station.

Ownership: State of Alaska.

Ruby—K09PK, Ch. 9, City of Ruby. (KTUU-TV Ch. 2 Anchorage; KAKM Ch. 7 Anchorage; KTVA Ch. 11 Anchorage; KIMO Ch. 13 Anchorage; KYUK-TV Ch. 4 Bethel; KUAC-TV Ch. 9 Fairbanks; KTOO-TV Ch. 3 Juneau)

Technical Facilities: 0.018-kw ERP, lat. 64° 44' 23", long. 155° 29' 009".

Ownership: City of Ruby.

Russian Mission—K09SH, Ch. 9, State of Alaska. Technical Facilities: 10-w TPO, 0.051-kw ERP, 20-ft. above ground, 90-ft. above sea level, lat. 61° 47' 11", long. 161° 19' 11".

Transmitter: Native Store Warehouse, Russian Mission.

Ownership: State of Alaska.

Russian Mission—K11SB, Ch. 11, State of Alaska. Phone: 907-269-5744.

Technical Facilities: 0.058-kw ERP, 20-ft. above ground, 295-ft. above sea level, lat. 61° 47' 11", long. 161° 19' 11".

Ownership: State of Alaska.

Sand Point—K04HV, Ch. 4, City of Sand Point. (KYUK-TV Ch. 4 Bethel) Phone: 907-269-5744.

Technical Facilities: 0.018-kw ERP, lat. 55° 20' 30", long. 160° 30' 00".

Ownership: City of Sand Point.

Sand Point—K09RA, Ch. 9, State of Alaska.

Technical Facilities: 10-w TPO, 0.05-kw ERP, 55-ft. above ground, 155-ft. above sea level, lat. 55° 20' 37", long. 160° 29' 15".

Transmitter: Alascom Earth Station, Sand Point.

Ownership: State of Alaska.

Savoonga—K07RD, Ch. 7, State of Alaska.

Technical Facilities: 10-w TPO, 0.056-kw ERP, 20-ft. above ground, 50-ft. above sea level, lat. 63° 41' 45", long. 170° 28' 45".

Transmitter: Alascom Earth Station, Savoonga.

Ownership: State of Alaska.

Savoonga—K09NL, Ch. 9, Village of Savoonga. (KTUU-TV Ch. 2 Anchorage; KAKM Ch. 7 Anchorage; KTVA Ch. 11 Anchorage; KIMO Ch. 13 Anchorage) Phone: 907-269-5744.

Technical Facilities: 0.013-kw ERP, lat. 63° 41' 45", long. 170° 28' 45".

Ownership: Village of Savoonga.

Scammon Bay—K02LS, Ch. 2, State of Alaska.

Technical Facilities: 10-w TPO, 0.045-kw ERP, 41-ft. above ground, 62-ft. above sea level, lat. 61° 50' 42", long. 165° 34' 40".

Transmitter: Village gymnasium.

Ownership: State of Alaska.

Scammon Bay—K07SR, Ch. 7, State of Alaska. Phone: 907-269-5744.

Technical Facilities: 0.05-kw ERP, lat. 61° 50' 33", long. 165° 34' 36".

Ownership: State of Alaska.

Selawik—K02JU, Ch. 2, City of Selawik. (KYUK-TV Ch. 4 Bethel; KIMO Ch. 13 Anchorage; KTVA Ch. 11 Anchorage; KTUU-TV Ch. 2 Anchorage; KAKM Ch. 7 Anchorage) Phone: 907-269-5744.

Technical Facilities: 0.018-kw ERP, lat. 66° 35' 57", long. 160° 00' 00".

Ownership: City of Selawik.

Selawik—K09RL, Ch. 9, State of Alaska.

Technical Facilities: 10-w TPO, 0.0565-kw ERP, 20-ft. above ground, 55-ft. above sea level, lat. 66° 35' 56", long. 160° 00' 40".

Transmitter: Alascom Earth Station, Selawik.

Ownership: State of Alaska.

Seward—K03FO, Ch. 3, City of Seward. (KTUU-TV Ch. 2 Anchorage; KAKM Ch. 7 Anchorage; KTVA Ch. 11 Anchorage; KIMO Ch. 13 Anchorage; KYUK-TV Ch. 4 Bethel; KUAC-TV Ch. 9 Fairbanks; KTOO-TV Ch. 3 Juneau)

Technical Facilities: 1.88-kw ERP, lat. 60° 06' 18", long. 149° 26' 20".

Ownership: City of Seward.

Seward—K07PG, Ch. 7, City of Seward. (KAKM Ch. 7 Anchorage)

Technical Facilities: 0.038-kw ERP, lat. 60° 06' 12", long. 149° 26' 12".

Ownership: City of Seward.

Seward—K55DD, Ch. 55, State of Alaska.

Technical Facilities: 10-w TPO, 0.0943-kw ERP, 71-ft. above ground, 118-ft. above sea level, lat. 60° 06' 12", long. 149° 26' 12".

Transmitter: Seward Library Bldg., 5th Ave. & Adams St.

Ownership: State of Alaska.

Shageluk—K04KY, Ch. 4, State of Alaska.

Technical Facilities: 10-w TPO, 0.053-kw ERP, 31-ft. above ground, 102-ft. above sea level, lat. 62° 39' 20", long. 159° 31' 48".

Transmitter: Community Center & City Office Bldg.

Ownership: State of Alaska.

Shageluk—K10KH, Ch. 10, Village of Shageluk. (KTUU-TV Ch. 2 Anchorage; KAKM Ch. 7 Anchorage; KTVA Ch. 11 Anchorage; KIMO Ch. 13 Anchorage)

Technical Facilities: 0.013-kw ERP, lat. 62° 39' 20", long. 159° 31' 48".

Transmitter: Community center & city office bldg.

Ownership: Village of Shageluk.

Shaktoolik—K02LM, Ch. 2, State of Alaska. Phone: 907-269-5744.

Technical Facilities: 0.042-kw ERP, 49-ft. above sea level, lat. 64° 12' 18", long. 161° 11' 22".

Ownership: State of Alaska.

Shaktoolik—K07QU, Ch. 7, State of Alaska.

Technical Facilities: 10-w TPO, 0.0548-kw ERP, 20-ft. above ground, 55-ft. above sea level, lat. 64° 21' 18", long. 161° 11' 22".

Transmitter: Alascom Earth Station, Shaktoolik.

Ownership: State of Alaska.

Sheep Mountain—K08KM, Ch. 8, State of Alaska.

Technical Facilities: 10-w TPO, 0.03-kw ERP, lat. 61° 47' 07", long. 147° 39' 98".

Ownership: State of Alaska.

Sheep Mountain—K12NO, Ch. 12, State of Alaska.

Technical Facilities: 0.03-kw ERP, lat. 61° 47' 07", long. 147° 39' 48".

Ownership: State of Alaska.

Sheldon Point—K03GP, Ch. 3, State of Alaska. Phone: 907-269-5744.

Technical Facilities: 26-ft. above ground, 46-ft. above sea level, lat. 62° 31' 56", long. 164° 50' 50".

Ownership: State of Alaska.

Sheldon Point—K11QR, Ch. 11, State of Alaska.

Technical Facilities: 10-w TPO, 0.055-kw ERP, 20-ft. above ground, 40-ft. above sea level, lat. 62° 31' 56", long. 164° 50' 50".

Ownership: State of Alaska.

Shishmaref—K04LD, Ch. 4, State of Alaska. Phone: 907-269-5744.

Technical Facilities: 0.042-kw ERP, 36-ft. above sea level, lat. 66° 15' 21", long. 166° 004' 10".

Ownership: State of Alaska.

Shishmaref—K09RZ, Ch. 9, State of Alaska.

Technical Facilities: 10-w TPO, 0.0536-kw ERP, 20-ft. above ground, 40-ft. above sea level, lat. 66° 15' 21", long. 166° 04' 10".

Transmitter: Alascom Earth Station, Shishmaref.

Ownership: State of Alaska.

Shungnak—K07RA, Ch. 7, State of Alaska.

Technical Facilities: 10-w TPO, 0.05-kw ERP, 55-ft. above ground, 155-ft. above sea level, lat. 55° 20' 37", long. 160° 29' 15".

Transmitter: State of Alaska Communications Building.

Ownership: State of Alaska.

Shungnak—K09NH, Ch. 9, City of Shungnak. (KTUU-TV Ch. 2 Anchorage; KAKM Ch. 7 Anchorage; KTVA Ch. 11 Anchorage; KIMO Ch. 13 Anchorage) Phone: 907-269-5744.

Technical Facilities: 0.013-kw ERP, lat. 66° 51' 51", long. 146° 40' 38".

Ownership: Village of Shungnak.

Sitka—K03GJ, Ch. 3, Sitka School District.

Technical Facilities: 10-w TPO, 0.0049-kw ERP, 80-ft. above ground, 41-ft. above sea level, lat. 57° 03' 09", long. 135° 20' 19".

Ownership: Sitka School District.

Sitka—K08KY, Ch. 8, Capital Community Broadcasting Inc. (KTOO-TV Ch. 3 Juneau)

Technical Facilities: 0.1-kw ERP, lat. 57° 003' 13", long. 135° 21' 007".

Ownership: Capital Community Broadcasting Inc.

Sitka—KSCT-LP, Ch. 5, Dan Etulain. Phones: 907-747-8200; 907-747-8488. Fax: 907-747-8440.

Technical Facilities: 10-w TPO, 0.049-kw ERP, 43-ft. above ground, 89-ft. above sea level, lat. 57° 03' 27", long. 135° 20' 20".

Transmitter: 520 Lake St.

Began Operation: May 1, 1995.

Ownership: Dan Etulain.

Personnel: Dan Etulain, General Manager.

Skagway—K11QE, Ch. 11, State of Alaska.

Technical Facilities: 10-w TPO, 0.0489-kw ERP, 80-ft. above ground, 105-ft. above sea level, lat. 59° 27' 13", long. 135° 19' 17".

Transmitter: Waste Treatment Plant, Skagway.

Ownership: State of Alaska.

Skagway—K13QQ, Ch. 13, State of Alaska. Phone: 907-269-5744.

Technical Facilities: 0.02-kw ERP, lat. 59° 27' 13", long. 135° 19' 17".

Ownership: State of Alaska.

Slana—K04IX, Ch. 4, State of Alaska.

Technical Facilities: 10-w TPO, 0.047-kw ERP, 80-ft. above ground, 2270-ft. above sea level, lat. 62° 42' 27", long. 143° 58' 37".

Transmitter: Slana Hwy. Station, Mile 60, Tok Hwy., Slana.

Ownership: State of Alaska.

Slana—K13SM, Ch. 13, State of Alaska.

Technical Facilities: 10-w TPO, 0.049-kw ERP, 80-ft. above ground, 2270-ft. above sea level, lat. 62° 42' 27", long. 143° 58' 37".

Transmitter: Slana Hwy. Station, Mile 60, Tok Hwy., Slana.

Ownership: State of Alaska.

Sleetmute—K07SX, Ch. 7, State of Alaska.

Technical Facilities: 0.057-kw ERP, 299-ft. above sea level, lat. 61° 41' 45", long. 157° 10' 10".

Transmitter: Village Corp. Bldg.

Ownership: State of Alaska.

Sleetmute—K12MD, Ch. 12, Sleetmute Village Council. (KTUU-TV Ch. 2 Anchorage; KAKM Ch. 7 Anchorage; KTVA Ch. 11 Anchorage; KIMO Ch. 13 Anchorage; KYUK-TV Ch. 4 Bethel; KUAC-TV Ch. 9 Fairbanks; KTOO-TV Ch. 3 Juneau) Phone: 907-269-5744.

Technical Facilities: 0.036-kw ERP, lat. 61° 42' 12", long. 157° 10' 000".

Ownership: Sleetmute Village Council.

Sparrevohn—K05IB, Ch. 5, State of Alaska. Phone: 907-269-5744.

Technical Facilities: 0.53-kw ERP, lat. 61° 006' 24", long. 155° 36' 21".

Ownership: State of Alaska.

St. George—K09RE, Ch. 9, State of Alaska.

Technical Facilities: 10-w TPO, 0.0542-kw ERP, 20-ft. above ground, 140-ft. above sea level, lat. 56° 36' 12", long. 169° 32' 57".

Transmitter: Alascom Earth Station, St. George.

Ownership: State of Alaska.

St. George Island—K04IE, Ch. 4, Community Council of St. George Island. (KYUK-TV Ch. 4 Bethel; KAKM Ch. 7 Anchorage) Phone: 907-269-5744.

Technical Facilities: 0.017-kw ERP, lat. 56° 36' 000", long. 170° 32' 30".

Ownership: Community Council of St. George Island.

St. Mary's—K07RK, Ch. 7, City of St. Mary's. (KTUU-TV Ch. 2 Anchorage; KAKM Ch. 7 Anchorage; KTVA Ch. 11 Anchorage; KIMO Ch. 13 Anchorage; KTOO-TV Ch. 3 Juneau; KYUK-TV Ch. 4 Bethel; KUAC-TV Ch. 9 Fairbanks) Phone: 907-269-5744.

Technical Facilities: lat. 62° 003' 007", long. 163° 10' 29".

Ownership: City of St. Mary's.

St. Mary's—K13SX, Ch. 13, State of Alaska.

Technical Facilities: 10-w TPO, 0.055-kw ERP, 20-ft. above ground, 135-ft. above sea level, lat. 62° 03' 07", long. 163° 10' 29".

Transmitter: Alascom Earth Station.

Ownership: State of Alaska.

St. Michaels—K02LP, Ch. 2, State of Alaska. Phone: 907-269-5744.

Technical Facilities: 0.042-kw ERP, lat. 63° 28' 43", long. 162° 002' 19".

Ownership: State of Alaska.

St. Michaels—K09QX, Ch. 9, State of Alaska.

Technical Facilities: 10-w TPO, 0.0548-kw ERP, 20-ft. above ground, 50-ft. above sea level, lat. 63° 28' 43", long. 162° 02' 19".

Transmitter: Alascom Earth Station, St. Michaels.

Ownership: State of Alaska.

Alaska — Low Power TV & TV Translator Stations

- St. Paul**—K09RB, Ch. 9, State of Alaska.
 Technical Facilities: 10-w TPO, 0.0536-kw ERP, 20-ft. above ground, 120-ft. above sea level, lat. 57° 07' 14", long. 170° 28' 45".
 Transmitter: Alascom Earth Station, St. Paul.
 Ownership: State of Alaska.
- St. Paul Island**—K04HM, Ch. 4, City of St. Paul Island. (KYUK-TV Ch. 4 Bethel) Phone: 907-269-5744.
 Technical Facilities: 0.039-kw ERP, lat. 57° 10' 008", long. 170° 16' 58".
 Ownership: City of St. Paul Island.
- Stebbins**—K04LE, Ch. 4, State of Alaska. Phone: 907-269-5744.
 Technical Facilities: 0.042-kw ERP, 30-ft. above sea level, lat. 63° 31' 10", long. 162° 17' 15".
 Ownership: State of Alaska.
- Stebbins**—K09RR, Ch. 9, State of Alaska.
 Technical Facilities: 10-w TPO, 0.0542-kw ERP, 20-ft. above ground, 35-ft. above sea level, lat. 63° 31' 10", long. 162° 17' 15".
 Transmitter: Stebbins Community School.
 Ownership: State of Alaska.
- Stevens Village**—K04NA, Ch. 4, State of Alaska. Phone: 907-269-5744.
 Technical Facilities: 0.0535-kw ERP, lat. 66° 00' 26", long. 149° 00' 38".
 Transmitter: Village Clinic Bldg.
 Ownership: State of Alaska.
- Stevens Village**—K09SV, Ch. 9, State of Alaska.
 Technical Facilities: 10-w TPO, 0.058-kw ERP, 17-ft. above ground, 328-ft. above sea level, lat. 66° 00' 26", long. 149° 05' 38".
 Transmitter: Village Clinic Bldg.
 Ownership: State of Alaska.
- Stony River**—K02JZ, Ch. 2, Stony River Traditional Council. (KTUU-TV Ch. 2 Anchorage; KAKM Ch. 7 Anchorage; KTVA Ch. 11 Anchorage; KIMO Ch. 13 Anchorage; KYUK-TV Ch. 4 Bethel; KUAC-TV Ch. 9 Fairbanks; KTOO-TV Ch. 3 Juneau) Phone: 907-269-5744.
 Technical Facilities: 0.018-kw ERP, lat. 61° 46' 59", long. 156° 35' 17".
 Ownership: Stony River Traditional Council.
- Stony River**—K13SE, Ch. 13, State of Alaska.
 Technical Facilities: 10-w TPO, 0.055-kw ERP, 20-ft. above ground, 250-ft. above sea level, lat. 61° 46' 59", long. 156° 35' 17".
 Transmitter: Community Center, Stony River.
 Ownership: State of Alaska.
- Takotna**—K04LN, Ch. 4, State of Alaska.
 Technical Facilities: 10-w TPO, 0.043-kw ERP, 30-ft. above ground, 430-ft. above sea level, lat. 56° 59' 21", long. 156° 03' 42".
 Transmitter: Takotna School Bldg.
 Ownership: State of Alaska.
- Takotna**—K09PN, Ch. 9, State of Alaska. Phone: 907-269-5744.
 Technical Facilities: 0.054-kw ERP, lat. 62° 59' 21", long. 156° 00' 42".
 Ownership: State of Alaska.
- Tanana**—K02KM, Ch. 2, City of Tanana. (KTUU-TV Ch. 2 Anchorage; KAKM Ch. 7 Anchorage; KTVA Ch. 11 Anchorage; KIMO Ch. 13 Anchorage; KYUK-TV Ch. 4 Bethel; KUAC-TV Ch. 9 Fairbanks; KTOO-TV Ch. 3 Juneau) Phone: 907-269-5744.
 Technical Facilities: 0.018-kw ERP, 253-ft. above sea level, lat. 65° 10' 24", long. 152° 04' 31".
 Ownership: City of Tanana.
- Tanana**—K07RB, Ch. 7, State of Alaska.
 Technical Facilities: 10-w TPO, 0.054-kw ERP, 20-ft. above ground, 230-ft. above sea level, lat. 65° 10' 24", long. 152° 04' 38".
 Transmitter: Alascom Earth Station, Tanana.
 Ownership: State of Alaska.
- Tanunak**—K07SA, Ch. 7, State of Alaska. Phone: 907-269-5744.
 Technical Facilities: 0.054-kw ERP, lat. 60° 35' 000", long. 165° 15' 32".
 Ownership: State of Alaska.
- Tanunak**—K09SW, Ch. 9, State of Alaska.
 Technical Facilities: 10-w TPO, 0.054-kw ERP, 20-ft. above ground, 40-ft. above sea level, lat. 60° 35' 00", long. 165° 15' 32".
 Transmitter: Alascom Bldg., Tanunak.
 Ownership: State of Alaska.
- Tattletie**—K09NE, Ch. 9, Village of Tattletie. (KTUU-TV Ch. 2 Anchorage; KAKM Ch. 7 Anchorage; KTVA Ch. 11 Anchorage; KIMO Ch. 13 Anchorage) Phone: 907-269-5744.
 Technical Facilities: 0.013-kw ERP, lat. 60° 51' 51", long. 146° 40' 38".
 Ownership: Village of Tattletie.
- Tattletie**—K13SJ, Ch. 13, State of Alaska.
 Technical Facilities: 10-w TPO, 0.052-kw ERP, 20-ft. above ground, 60-ft. above sea level, lat. 60° 51' 51", long. 146° 40' 38".
 Transmitter: Community School, Tattletie.
 Ownership: State of Alaska.
- Telida**—K11RV, Ch. 11, State of Alaska. Phone: 907-269-5744.
 Technical Facilities: 0.05-kw ERP, lat. 63° 23' 003", long. 153° 16' 34".
 Ownership: State of Alaska.
- Telida**—K13RO, Ch. 13, State of Alaska.
 Technical Facilities: 10-w TPO, 0.0548-kw ERP, 20-ft. above ground, 630-ft. above sea level, lat. 63° 23' 03", long. 153° 16' 34".
 Transmitter: Alascom Earth Station, Telida.
 Ownership: State of Alaska.
- Teller**—K04LW, Ch. 4, State of Alaska. Phone: 907-269-5744.
 Technical Facilities: 0.042-kw ERP, lat. 65° 15' 55", long. 166° 21' 50".
 Ownership: State of Alaska.
- Teller**—K09RO, Ch. 9, State of Alaska.
 Technical Facilities: 10-w TPO, 0.0536-kw ERP, 20-ft. above ground, 35-ft. above sea level, lat. 65° 15' 55", long. 166° 21' 50".
 Transmitter: Teller Community School.
 Ownership: State of Alaska.
- Tenakee Springs**—K07RH, Ch. 7, State of Alaska.
 Technical Facilities: 10-w TPO, 0.053-kw ERP, 20-ft. above ground, 80-ft. above sea level, lat. 57° 46' 53", long. 135° 13' 08".
 Transmitter: Alascom Earth Station, Tenakee Springs.
 Ownership: State of Alaska.
- Tenakee Springs**—K10KG, Ch. 10, City of Tenakee Springs. (KTUU-TV Ch. 2 Anchorage; KAKM Ch. 7 Anchorage; KTVA Ch. 11 Anchorage; KIMO Ch. 13 Anchorage) Phone: 907-269-5744.
 Technical Facilities: 0.013-kw ERP, lat. 57° 46' 51", long. 135° 13' 11".
 Ownership: City of Tenakee Springs.
- Tetlin**—K07SP, Ch. 7, State of Alaska.
 Technical Facilities: 0.05-kw ERP, lat. 63° 008' 14", long. 142° 31' 28".
 Ownership: State of Alaska.
- Tetlin**—K11QU, Ch. 11, State of Alaska.
 Technical Facilities: 10-w TPO, 0.055-kw ERP, 20-ft. above ground, 1720-ft. above sea level, lat. 63° 08' 14", long. 142° 31' 28".
 Transmitter: Tetlin High School.
 Ownership: State of Alaska.
- Thorne Bay**—K07SN, Ch. 7, State of Alaska.
 Technical Facilities: 10-w TPO, 0.055-kw ERP, 20-ft. above ground, 40-ft. above sea level, lat. 55° 41' 08", long. 132° 31' 42".
 Transmitter: Thorne Bay School.
 Ownership: State of Alaska.
- Thorne Bay**—K11RC, Ch. 11, State of Alaska. Phone: 907-269-5744.
 Technical Facilities: 0.055-kw ERP, lat. 55° 41' 008", long. 132° 31' 42".
 Ownership: State of Alaska.
- Togiak**—K03FL, Ch. 3, City of Togiak. (KTUU-TV Ch. 2 Anchorage; KAKM Ch. 7 Anchorage; KTVA Ch. 11 Anchorage; KIMO Ch. 13 Anchorage; KYUK-TV Ch. 4 Bethel; KUAC-TV Ch. 9 Fairbanks) Phone: 907-269-5744.
 Technical Facilities: 0.036-kw ERP, lat. 59° 003' 43", long. 160° 22' 33".
 Ownership: City of Togiak.
- Togiak**—K09QU, Ch. 9, State of Alaska.
 Technical Facilities: 10-w TPO, 0.056-kw ERP, 20-ft. above ground, 40-ft. above sea level, lat. 59° 03' 43", long. 160° 22' 33".
 Transmitter: Alascom Earth Station, Togiak.
 Ownership: State of Alaska.
- Tok**—K13RR, Ch. 13, State of Alaska.
 Technical Facilities: 10-w TPO, 0.0295-kw ERP, 228-ft. above ground, 1863-ft. above sea level, lat. 63° 19' 38", long. 142° 59' 48".
 Transmitter: State Hwy. maintenance station, Tok.
 Ownership: State of Alaska.
- Toksook Bay**—K04LV, Ch. 4, State of Alaska. Phone: 907-269-5744.
 Technical Facilities: 0.043-kw ERP, lat. 60° 31' 53", long. 165° 006' 19".
 Ownership: State of Alaska.
- Toksook Bay**—K11QG, Ch. 11, State of Alaska.
 Technical Facilities: 10-w TPO, 0.0561-kw ERP, 20-ft. above ground, 60-ft. above sea level, lat. 60° 31' 53", long. 165° 06' 19".
 Transmitter: Alascom Earth Station, Toksook Bay.
 Ownership: State of Alaska.
- Trapper Creek**—K16AF, Ch. 16, State of Alaska. Phone: 907-269-5744.
 Technical Facilities: 1.31-kw ERP, lat. 62° 19' 005", long. 150° 19' 000".
 Ownership: State of Alaska.
- Trapper Creek**—K24AG, Ch. 24, State of Alaska.
 Technical Facilities: 1.31-kw ERP, 541-ft. above sea level, lat. 62° 19' 05", long. 150° 19' 00".
 Transmitter: Trapper Creek.
 Ownership: State of Alaska.
- Tuluksak**—K08ID, Ch. 8, State of Alaska.
 Technical Facilities: 0.055-kw ERP, lat. 61° 06' 08", long. 60° 57' 30".
 Ownership: State of Alaska.
- Tuluksak**—K11RE, Ch. 11, State of Alaska. Phone: 907-269-5744.
 Technical Facilities: 0.055-kw ERP, lat. 61° 006' 008", long. 160° 57' 30".
 Ownership: State of Alaska.
- Tuntutuliak**—K09TF, Ch. 9, State of Alaska.
 Technical Facilities: 10-w TPO, 0.055-kw ERP, 20-ft. above ground, 40-ft. above sea level, lat. 60° 20' 38", long. 162° 39' 50".
 Transmitter: Tuntutuliak School.
 Ownership: State of Alaska.
- Tuntutuliak**—K13TC, Ch. 13, State of Alaska. Phone: 907-269-5744.
 Technical Facilities: 0.055-kw ERP, lat. 60° 20' 38", long. 162° 39' 50".
 Ownership: State of Alaska.
- Unalakleet**—K04JW, Ch. 4, City of Unalakleet. (KTUU-TV Ch. 2 Anchorage; KAKM Ch. 7 Anchorage; KTVA Ch. 11 Anchorage; KIMO Ch. 13 Anchorage; KYUK-TV Ch. 4 Bethel; KUAC-TV Ch. 9 Fairbanks) Phone: 907-269-5744.
 Technical Facilities: 0.018-kw ERP, lat. 63° 52' 38", long. 160° 47' 15".
 Ownership: City of Unalakleet.
- Unalakleet**—K09RC, Ch. 9, State of Alaska.
 Technical Facilities: 10-w TPO, 0.0522-kw ERP, 20-ft. above ground, 60-ft. above sea level, lat. 63° 52' 38", long. 160° 47' 15".
 Transmitter: Alascom Earth Station, Unalakleet.
 Ownership: State of Alaska.
- Unalaska**—K04KV, Ch. 4, State of Alaska.
 Technical Facilities: 10-w TPO, 0.049-kw ERP, 20-ft. above ground, 51-ft. above sea level, lat. 53° 52' 44", long. 166° 32' 14".
 Transmitter: Alascom Earth Station, Unalaska.
 Ownership: State of Alaska.
- Unalaska, etc.**—K02HO, Ch. 2, State of Alaska. Phone: 907-269-5744.
 Technical Facilities: 2-kw ERP, 328-ft. above sea level, lat. 53° 52' 36", long. 166° 32' 20".
 Ownership: State of Alaska.

Usibelli, etc.—K13MZ, Ch. 13, Smith Media License Holdings LLC. (KATN Ch. 2 Fairbanks)
 Technical Facilities: 0.01-kw ERP, 3232-ft. above sea level, lat. 63° 52' 30", long. 148° 51' 00".
 Holds CP for change to 0.08-kw ERP, 23-ft. above ground, 3235-ft. above sea level, lat. 63° 53' 10", long. 148° 48' 50". BMJPTTV-20000831CEI.
 Ownership: Smith Media License Holdings LLC.

Valdez—K090T, Ch. 9, State of Alaska. Phone: 907-269-5744.

Technical Facilities: 0.18-kw ERP, lat. 61° 00' 12", long. 146° 20' 15".

Transmitter: Dept. of Transportation Yard, Electrical/Communications Bldg.

Ownership: State of Alaska.

Valdez—K15AI, Ch. 15, State of Alaska.

Technical Facilities: 10-w TPO, 0.12-kw ERP, 95-ft. above ground, 115-ft. above sea level, lat. 61° 07' 56", long. 146° 20' 07".

Transmitter: Alascom Earth Station, Valdez.

Ownership: State of Alaska.

Venetie—K09TW, Ch. 9, State of Alaska.

Technical Facilities: 0.055-kw ERP, lat. 67° 07' 05", long. 146° 25' 14".

Ownership: State of Alaska.

Wainwright—K04IR, Ch. 4, State of Alaska.

(KYUK-TV Ch. 4 Bethel; KAKM Ch. 7 Anchorage) Phone: 907-269-5744.

Technical Facilities: 0.018-kw ERP, lat. 70° 37' 55", long. 160° 001' 000".

Ownership: State of Alaska.

Wainwright—K09QO, Ch. 9, State of Alaska.

Technical Facilities: 10-w TPO, 0.0548-kw ERP, 20-ft. above ground, 72-ft. above sea level, lat. 70° 38' 15", long. 160° 01' 24".

Transmitter: Alascom Earth Station, Wainwright.

Ownership: State of Alaska.

Wales—K02LT, Ch. 2, State of Alaska.

Technical Facilities: 0.0449-kw ERP, 46-ft. above sea level, lat. 65° 36' 48", long. 168° 05' 22".

Transmitter: Cable Co. Building, 0.5-mi. N of Wales.

Ownership: State of Alaska.

Wales—K04MN, Ch. 4, State of Alaska.

Phone: 907-269-5744.

Technical Facilities: 0.04-kw ERP, lat. 65° 36' 48", long. 168° 005' 22".

Ownership: State of Alaska.

Whales Pass—K07SI, Ch. 7, State of Alaska.

Technical Facilities: 10-w TPO, 0.055-kw ERP, 20-ft. above ground, 40-ft. above sea level, lat. 56° 06' 13", long. 133° 06' 40".

Transmitter: Whales Pass School.

Ownership: State of Alaska.

Whales Pass—K11RB, Ch. 11, State of Alaska. Phone: 907-269-5744.

Technical Facilities: 0.05-kw ERP, lat. 56° 006' 13", long. 133° 006' 40".

Ownership: State of Alaska.

White Mountain—K11QT, Ch. 11, State of Alaska.

Technical Facilities: 10-w TPO, 0.055-kw ERP, 20-ft. above ground, 40-ft. above sea level, lat. 64° 41' 06", long. 163° 24' 40".

Transmitter: White Mountain High School.

Ownership: State of Alaska.

White Mountain—K13TD, Ch. 13, State of Alaska. Phone: 907-269-5744.

Technical Facilities: 0.055-kw ERP, 39-ft. above sea level, lat. 64° 41' 06", long. 163° 24' 40".

Ownership: State of Alaska.

Whittier—K09UB, Ch. 9, State of Alaska.

Technical Facilities: 10-w TPO, 0.055-kw ERP, 20-ft. above ground, 15-ft. above sea level, lat. 60° 46' 33", long. 148° 41' 15".

Transmitter: Alascom Earth Station, Whittier.

Ownership: State of Alaska.

Wiseman—K13TA, Ch. 13, State of Alaska.

Phone: 907-269-5744.

Technical Facilities: 0.055-kw ERP, lat. 67° 24' 40", long. 150° 006' 32".

Ownership: State of Alaska.

Womens Bay—K02ME, Ch. 2, State of Alaska.

Technical Facilities: 10-w TPO, 0.043-kw ERP, 20-ft. above ground, 100-ft. above sea level, lat. 57° 43' 23", long. 152° 31' 08".

Transmitter: Nyman Peninsula, Kodiak Coast Guard Station.

Ownership: State of Alaska.

Womens Bay—K07ST, Ch. 7, State of Alaska.

Phone: 907-269-5744.

Technical Facilities: 0.05-kw ERP, lat. 57° 43' 23", long. 152° 31' 008".

Ownership: State of Alaska.

Wrangell—K09OQ, Ch. 9, Capital Community Broadcasting Inc. (KTUU-TV Ch. 2 Anchorage; KAKM Ch. 7 Anchorage; KTVA Ch. 11 Anchorage; KIMO Ch. 13 Anchorage; KTOO-TV Ch. 3 Juneau)

Technical Facilities: 0.06-kw ERP, 112-ft. above sea level, lat. 56° 27' 14", long. 132° 22' 54".

Ownership: Capital Community Broadcasting Inc.

Wrangell—K15AJ, Ch. 15, State of Alaska.

Phone: 907-269-5744.

Technical Facilities: 0.69-kw ERP, lat. 56° 27' 14", long. 132° 22' 54".

Ownership: State of Alaska.

Wrangell—K21AF, Ch. 21, State of Alaska.

Technical Facilities: 100-w TPO, 0.69-kw ERP, 135-ft. above ground, 144-ft. above sea level, lat. 56° 27' 14", long. 132° 22' 54".

Transmitter: Wrangell Cemetery.

Ownership: State of Alaska.

Yakutat—K02ID, Ch. 2, Yakutat City School District. (KYUK-TV Ch. 4 Bethel) Phone: 907-269-5744.

Technical Facilities: 0.03-kw ERP, lat. 59° 32' 39", long. 139° 43' 32".

Ownership: Yakutat City School District.

Yakutat—K09UA, Ch. 9, State of Alaska.

Technical Facilities: 10-w TPO, 0.0514-kw ERP, 20-ft. above ground, 65-ft. above sea level, lat. 59° 32' 00", long. 144° 10' 00".

Transmitter: Alascom Earth Station.

Ownership: State of Alaska.

Arizona

Big Sandy Valley—K27DA, Ch. 27, Mohave County Board of Supervisors. (KTVK Ch. 3 Phoenix)

Technical Facilities: 0.072-kw ERP, 33-ft. above ground, 7713-ft. above sea level, lat. 35° 06' 37", long. 113° 52' 55".

Ownership: Mohave County Board of Supervisors.

Bouse—K04JC, Ch. 4, Bouse Booster Club Inc. (KSZ-TV Ch. 10 Phoenix)

Technical Facilities: 0.008-kw ERP, lat. 33° 56' 10", long. 114° 003' 42".

Ownership: Bouse Booster Club Inc.

Bouse—K07LD, Ch. 7, Bouse Booster Club Inc. (KTVK Ch. 3 Phoenix)

Technical Facilities: 0.025-kw ERP, lat. 33° 56' 10", long. 114° 003' 42".

Ownership: Bouse Booster Club Inc.

Bouse—K110B, Ch. 11, Bouse Booster Club Inc. (KPHO-TV Ch. 5 Phoenix)

Technical Facilities: 0.009-kw ERP, lat. 33° 56' 10", long. 114° 003' 42".

Ownership: Bouse Booster Club Inc.

Bullhead City—K02HR, Ch. 2, Mohave County Board of Supervisors. (KAET Ch. 8 Phoenix)

Technical Facilities: 0.115-kw ERP, lat. 35° 12' 46", long. 114° 33' 18".

Ownership: Mohave County Board of Supervisors.

Bullhead City—K04GT, Ch. 4, Mohave County Board of Supervisors. (KTVK Ch. 3 Phoenix)

Technical Facilities: 0.116-kw ERP, lat. 35° 12' 46", long. 114° 33' 18".

Ownership: Mohave County Board of Supervisors.

Bullhead City—K09KG, Ch. 9, Mohave County Board of Supervisors. (KPNX Ch. 12 Mesa)

Technical Facilities: 0.116-kw ERP, lat. 35° 12' 46", long. 114° 33' 18".

Ownership: Mohave County Board of Supervisors.

Bullhead City—K11LX, Ch. 11, Mohave County Board of Supervisors. (KPHO-TV Ch. 5 Phoenix)

Technical Facilities: 0.115-kw ERP, lat. 35° 12' 46", long. 114° 33' 18".

Ownership: Mohave County Board of Supervisors.

Bullhead City—K120F, Ch. 12, Mohave County Board of Supervisors. (KVVU-TV Ch. 5 Henderson)

Technical Facilities: 0.115-kw ERP, lat. 35° 12' 46", long. 114° 33' 18".

Ownership: Mohave County Board of Supervisors.

Bullhead City—K16EV, Ch. 16, Mohave County Board of Supervisors. (KTVK Ch. 3 Phoenix)

Technical Facilities: 1.1-kw ERP, 26-ft. above ground, 4035-ft. above sea level, lat. 35° 002' 009", long. 114° 22' 14".

Ownership: Mohave County Board of Supervisors.

Bullhead City—K18CB, Ch. 18, Howard F. Roycroft. Phone: 202-637-6525.

Technical Facilities: 100-w TPO, 2.54-kw ERP, 43-ft. above ground, 485-ft. above sea level, lat. 35° 14' 50", long. 114° 44' 35".

Transmitter: 11.8-mi. NW of Bullhead City.

Ownership: Howard F. Roycroft.

Bullhead City—K24DK, Ch. 24, Azteca Phoenix LLC.

Technical Facilities: 100-w TPO, 0.7-kw ERP, 39-ft. above ground, 4019-ft. above sea level, lat. 35° 02' 09", long. 114° 22' 14".

Transmitter: Oakman Electronic site, SE of Bullhead City.

Ownership: Azteca Broadcasting Corp.

Personnel: Richard Howe, General & Sales Manager; Wally Macomber, Chief Engineer.

Bullhead City—K25HD, Ch. 25, Richard D. Tatham. Phone: 928-453-8825. Fax: 928-453-2588.

Technical Facilities: 1.2-kw ERP, 27-ft. above ground, 4827-ft. above sea level, lat. 35° 14' 46", long. 114° 44' 32".

Began Operation: April 5, 1996.

Ownership: Richard D. Tatham.

Personnel: Richard D. Tatham, General Manager; Faron Eckelbarger, Chief Engineer.

Bullhead City—K5110, Ch. 51, Trinity Broadcasting Network Inc. (KTBN-TV Ch. 40 Santa Ana) Phone: 714-832-2950. Fax: 714-730-0661.

Technical Facilities: 9.99-kw ERP, 40-ft. above ground, 4699-ft. above sea level, lat. 35° 14' 58", long. 114° 44' 34".

Transmitter: KFLG(FM) Tower, atop Christmas Tree Pass near Laughlin, NV.

Ownership: Trinity Broadcasting Network Inc.

Camp Verde—K18DD, Ch. 18, Central States Communications. Phone: 928-567-3433.

Technical Facilities: 3.76-kw ERP, 92-ft. above ground, 7733-ft. above sea level, lat. 34° 41' 14", long. 112° 07' 00".

Ownership: Central States Communications.

Camp Verde—K19FD, Ch. 19, Central States Communications. Phone: 928-567-3433.

Technical Facilities: 1.22-kw ERP, 34-ft. above ground, 6560-ft. above sea level, lat. 34° 27' 51", long. 111° 52' 17".

Holds CP for change to 0.917-kw ERP, 32-ft. above ground, 6433-ft. above sea level, BMPTTL-20050506ACS.

Ownership: Central States Communications.

Camp Verde—K21GE, Ch. 21, The Camp Verde TV Club.

Technical Facilities: 0.789-kw ERP, 32-ft. above ground, 6433-ft. above sea level, lat. 34° 28' 13", long. 111° 52' 21".

Ownership: Camp Verde TV Club.

Camp Verde—K23FZ, Ch. 23, Camp Verde TV Club. Phone: 928-567-3433.

Technical Facilities: 0.917-kw ERP, 32-ft. above ground, 6433-ft. above sea level, lat. 34° 28' 13", long. 111° 52' 21".

Arizona — Low Power TV & TV Translator Stations

Ownership: Camp Verde TV Club.

Camp Verde—K47IK, Ch. 47, The Camp Verde TV Club. (KAET Ch. 8 Phoenix) Phone: 928-567-3433.

Technical Facilities: 0.077-kw ERP, 11-ft. above ground, 6411-ft. above sea level, lat. 34° 28' 13", long. 111° 52' 21".

Ownership: Camp Verde TV Club.

Camp Verde—K55IY, Ch. 55, Camp Verde TV Club. (KAET Ch. 8 Phoenix) Phone: 928-567-3433.

Technical Facilities: 0.01-kw ERP, lat. 34° 28' 13", long. 111° 52' 21".

Holds CP for change to 0.08-kw ERP, 10-ft. above ground, 6411-ft. above sea level, BPTT-20030225AAZ.

Ownership: Camp Verde TV Club.

Camp Verde, etc.—K49HP, Ch. 49, The Camp Verde TV Club. (KPHO-TV Ch. 5 Phoenix) Phone: 928-567-3433.

Technical Facilities: 0.079-kw ERP, 10-ft. above ground, 6411-ft. above sea level, lat. 34° 28' 13", long. 111° 52' 21".

Ownership: Camp Verde TV Club.

Carrizo—K02PE, Ch. 2, TV Board of Carrizo.

Technical Facilities: 0.007-kw ERP, lat. 33° 59' 45", long. 110° 16' 38".

Transmitter: E of Hwy. 50, NE of Carrizo.

Ownership: TV Board of Carrizo.

Carrizo—K09WV, Ch. 9, TV Board of Carrizo. (KAET Ch. 8 Phoenix)

Technical Facilities: 0.007-kw ERP, lat. 33° 59' 45", long. 110° 16' 38".

Transmitter: 0.2-mi. NE of Hwy. 50, NE of Carrizo.

Ownership: TV Board of Carrizo.

Carrizo—K11UC, Ch. 11, TV Board of Carrizo.

Technical Facilities: 0.0074-kw ERP, lat. 33° 59' 45", long. 110° 16' 38".

Transmitter: 0.1-mi. E of Hwy. 50, NE of Carrizo.

Ownership: TV Board of Carrizo.

Carrizo—K13XA, Ch. 13, TV Board of Carrizo. (KPNX Ch. 12 Mesa)

Technical Facilities: 0.0074-kw ERP, lat. 33° 59' 45", long. 110° 16' 38".

Transmitter: 0.2-mi. E of Hwy. 50, NE of Carrizo.

Ownership: TV Board of Carrizo.

Casa Grande—K43CO, Ch. 43, KAZT LLC.

Technical Facilities: 53.3-kw ERP, 39-ft. above ground, 2795-ft. above sea level, lat. 33° 00' 05", long. 111° 40' 29".

Ownership: KAZT LLC.

Casa Grande—KCAB-LP, Ch. 28, Central Arizona Broadcasting LLC. Phone: 520-560-2555. Fax: 520-876-4985.

Technical Facilities: 9.99-kw ERP, 105-ft. above ground, 1509-ft. above sea level, lat. 32° 52' 19", long. 111° 44' 40".

Ownership: Central Arizona Broadcasting LLC.

Casas Adobes—K02BW, Ch. 2, Journal Broadcast Corp. (KGUN Ch. 9 Tucson) Phone: 702-876-1313.

Technical Facilities: 0.82-kw ERP, lat. 32° 12' 53", long. 111° 00' 20".

Ownership: Journal Communications Inc.

Casas Adobes—K64BV, Ch. 64, KVOA Communications Inc. Phone: 520-792-2270.

Technical Facilities: 10.92-kw ERP, lat. 32° 12' 53", long. 111° 00' 20".

Holds CP for change to channel number 20, 9.9-kw ERP, 635-ft. above ground, 2891-ft. above sea level, lat. 32° 17' 23", long. 111° 01' 06". BPTT-20050404AEE.

Ownership: KVOA Communications Inc.

Cedar Creek—K02PA, Ch. 2, TV Board of Cedar Creek. (KTVK Ch. 3 Phoenix)

Technical Facilities: 0.064-kw ERP, lat. 33° 52' 33", long. 110° 11' 12".

Transmitter: 1.5-mi. SW of Cedar Creek between Hwy. 73 & Cedar Creek.

Ownership: Cedar Creek TV Board.

Cedar Creek—K07WI, Ch. 7, TV Board of Cedar Creek.

Technical Facilities: 0.074-kw ERP, lat. 33° 52' 33", long. 110° 11' 12".

Transmitter: 1.5-mi. SW of Cedar Creek between Hwy. 73 & Cedar Creek.

Ownership: Cedar Creek TV Board.

Cedar Creek—K09WU, Ch. 9, TV Board of Cedar Creek. Phone: 602-338-4129.

Technical Facilities: 1-w TPO, 0.0074-kw ERP, 19-ft. above ground, 4995-ft. above sea level, lat. 33° 52' 33", long. 110° 11' 12".

Transmitter: 1.5-mi. SW of Cedar Creek, between Hwy. 73 & Cedar Creek.

Ownership: Cedar Creek TV Board.

Cedar Creek—K11UA, Ch. 11, TV Board of Cedar Creek.

Technical Facilities: 0.074-kw ERP, lat. 33° 52' 33", long. 110° 11' 12".

Transmitter: 1.5-mi. SW of Cedar Creek between Hwy. 73 & Cedar Creek.

Ownership: Cedar Creek TV Board.

Cedar Creek—K13XB, Ch. 13, TV Board of Cedar Creek. (KPNX Ch. 12 Mesa)

Technical Facilities: 0.007-kw ERP, lat. 33° 52' 33", long. 110° 11' 12".

Transmitter: 1.5-mi. SW of Cedar Creek between Hwy. 73 & Cedar Creek.

Ownership: Cedar Creek TV Board.

Chambers & Sanders—K110Z, Ch. 11, Puerco Valley TV Assn. Inc. (KOAT-TV Ch. 7 Albuquerque)

Technical Facilities: 0.034-kw ERP, lat. 35° 00' 24", long. 109° 11' 55".

Ownership: Puerco Valley TV Association Inc.

Chinle—K08HQ, Ch. 8, KOB-TV LLC. (KOB-TV Ch. 4 Albuquerque)

Technical Facilities: 0.01-kw ERP, lat. 36° 00' 20", long. 109° 35' 46".

Ownership: Hubbard Broadcasting Inc.

Chinle—K10IN, Ch. 10, Hearst-Argyle Properties Inc. (KOAT-TV Ch. 7 Albuquerque)

Technical Facilities: 0.1-kw ERP, lat. 36° 00' 20", long. 109° 35' 46".

Ownership: Hearst-Argyle Television Inc.

Chinle—K13VW, Ch. 13, LIN of Colorado LLC. (KREZ-TV Ch. 6 Durango; KRQE Ch. 13 Albuquerque)

Technical Facilities: 0.99-kw ERP, lat. 36° 00' 20", long. 109° 35' 46".

Ownership: LIN TV Corp.

Chinle—K51AV, Ch. 51, Navajo Nation. Phone: 602-724-3311.

Studio: Telecommunications Dept., Tsaile, AZ 86556.

Technical Facilities: 0.58-kw ERP, lat. 36° 21' 15", long. 109° 49' 45".

Began Operation: January 1, 1987.

Ownership: Navajo Community College.

Personnel: Curtis Sweet, General Manager.

Note: K40AP Tsaile, AZ, provides programming for all other Navajo Nation stations.

Chloride—K30GG, Ch. 30, Mohave County Board of Supervisors.

Technical Facilities: 0.071-kw ERP, 13-ft. above ground, 4774-ft. above sea level, lat. 35° 23' 49", long. 114° 10' 16".

Ownership: Mohave County Board of Supervisors.

Chloride—K32DW, Ch. 32, Mohave County Board of Supervisors. (KAET Ch. 8 Phoenix)

Technical Facilities: 0.08-kw ERP, 16-ft. above ground, 4777-ft. above sea level, lat. 35° 23' 49", long. 114° 10' 16".

Ownership: Mohave County Board of Supervisors.

Chloride—K42CQ, Ch. 42, Mohave County Board of Supervisors. (KVBC Ch. 3 Las Vegas)

Technical Facilities: 0.032-kw ERP, lat. 35° 23' 49", long. 114° 10' 16".

Ownership: Mohave County Board of Supervisors.

Chloride—K49EU, Ch. 49, Mohave County Board of Supervisors. (KTVK Ch. 3 Phoenix)

Technical Facilities: 0.032-kw ERP, lat. 35° 23' 49", long. 114° 10' 16".

Ownership: Mohave County Board of Supervisors.

Cibecue—K09WW, Ch. 9, TV Board of Cibecue. Phone: 602-338-4129.

Technical Facilities: 1-w TPO, 0.0025-kw ERP, 18-ft. above ground, 5379-ft. above sea level, lat. 34° 02' 54", long. 110° 29' 37".

Transmitter: 0.6-mi. W of Cibecue.

Ownership: Cibecue TV Board.

Cibecue—K02PF, Ch. 2, TV Board of Cibecue.

Technical Facilities: 0.001-kw ERP, lat. 34° 02' 54", long. 110° 29' 37".

Transmitter: 0.6-mi. W of Cibecue.

Ownership: TV Board of Cibecue.

Cibecue—K07WK, Ch. 7, TV Board of Cibecue.

Technical Facilities: 0.001-kw ERP, lat. 34° 02' 54", long. 110° 29' 37".

Transmitter: 0.6-mi. W of Cibecue.

Ownership: TV Board of Cibecue.

Cibecue—K11UB, Ch. 11, TV Board of Cibecue.

Technical Facilities: 0.003-kw ERP, lat. 34° 02' 54", long. 110° 29' 37".

Transmitter: 0.4-mi. W of Cibecue.

Ownership: TV Board of Cibecue.

Cibecue—K13XE, Ch. 13, TV Board of Cibecue.

Technical Facilities: 0.003-kw ERP, lat. 34° 02' 54", long. 110° 29' 37".

Transmitter: 0.38-mi. W of Cibecue.

Ownership: TV Board of Cibecue.

Colorado City—K27EJ, Ch. 27, Mohave County Board of Supervisors. (KTVK Ch. 3 Phoenix)

Technical Facilities: 0.8-kw ERP, lat. 36° 54' 11", long. 113° 00' 58".

Ownership: Mohave County Board of Supervisors.

Cottonwood—K16BP, Ch. 16, Fox Television Stations Inc. Phone: 202-895-3088.

Technical Facilities: 5-kw ERP, 125-ft. above ground, 7775-ft. above sea level, lat. 34° 41' 14", long. 112° 07' 01".

Ownership: Fox Television Holdings Inc.

Cottonwood—K44CN, Ch. 44, Scripps Howard Broadcasting Co. Phone: 602-273-1500.

Studio: 515 N. Gateway Blvd., Phoenix, AZ 85008.

Technical Facilities: 1000-w TPO, 21.385-kw ERP, 49-ft. above ground, 7703-ft. above sea level, lat. 34° 41' 12", long. 112° 07' 00".

Transmitter: Mingus Mountain.

Ownership: E. W. Scripps Co.

Personnel: Brad Nilsen, General Manager; Don Thomas, Chief Engineer; Janice Todd, General Sales Manager.

Cottonwood—K51HV, Ch. 51, Trinity Broadcasting Network Inc. (KPAZ-TV Ch. 21 Phoenix) Phone: 714-832-2950. Fax: 714-730-0661.

Technical Facilities: 2.9-kw ERP, 98-ft. above ground, 7907-ft. above sea level, lat. 34° 42' 00", long. 112° 00' 04".

Ownership: Trinity Broadcasting Network Inc.

Cottonwood & Prescott—K34EE, Ch. 34, KTVK Inc.

Technical Facilities: 155-w TPO, 0.85-kw ERP, 55-ft. above ground, 7775-ft. above sea level, lat. 34° 41' 15", long. 112° 07' 02".

Transmitter: Approx. 6.8-mi. SW of Cottonwood.

Began Operation: October 31, 1998.

Ownership: Belo Corp.

Personnel: W. Grant Hafley, President; David J. Kessell, General Manager.

Cottonwood, etc.—K38AI, Ch. 38, KTVK Inc. (KTVK Ch. 3 Phoenix) Phone: 602-207-3333.

Technical Facilities: 21.4-kw ERP, 59-ft. above ground, 7707-ft. above sea level, lat. 34° 41' 12", long. 112° 06' 59".

Ownership: Belo Corp.

Cottonwood, etc.—K40AD, Ch. 40, Meredith Corp. (KPHO-DT Ch. 17 Phoenix) Phone: 503-239-4949. Fax: 503-239-6184.

Technical Facilities: 21.4-kw ERP, 59-ft. above ground, 7707-ft. above sea level, lat. 34° 41' 12", long. 112° 06' 59".

Holds CP for change to 2.3-kw ERP., BDFCDTT-20060320ADO.

Ownership: Meredith Corp.

Cottonwood, etc.—K42AC, Ch. 42, Arizona State U. Board of Regents. (KAET Ch. 8 Phoenix)

Technical Facilities: 7.27-kw ERP, lat. 34° 41' 12", long. 112° 06' 59".

Ownership: Arizona State U. Board of Regents.

Dolan Springs—K35EI, Ch. 35, Mohave County Board of Supervisors. (KPNX Ch. 12 Mesa)

Technical Facilities: 1.38-kw ERP, lat. 35° 35' 42", long. 114° 14' 46".

Ownership: Mohave County Board of Supervisors.

Dolan Springs—K41BZ, Ch. 41, Mohave County Board of Supervisors. (KPNX Ch. 12 Mesa)

Technical Facilities: 0.35-kw ERP, lat. 35° 35' 42", long. 114° 14' 46".

Ownership: Mohave County Board of Supervisors.

Dolan Springs—K43GU, Ch. 43, Mohave County Board of Supervisors.

Technical Facilities: 1.92-kw ERP, 43-ft. above ground, 5030-ft. above sea level, lat. 35° 35' 42", long. 114° 14' 46".

Ownership: Mohave County Board of Supervisors.

Douglas—K28EY, Ch. 28, NBC Telemundo License Co. (KHRR Ch. 40 Tucson) Phone: 202-637-4535.

Technical Facilities: 1.62-kw ERP, lat. 31° 28' 50", long. 109° 57' 20".

Transmitter: 5-mi. NW of Bisbee.

Ownership: NBC Universal.

Duncan—K17CM, Ch. 17, Gospel Light Broadcasting Inc. Phone: 602-428-0965.

Technical Facilities: 100-w TPO, 2.3-kw ERP, 39-ft. above ground, 6575-ft. above sea level, lat. 32° 53' 14", long. 109° 18' 49".

Transmitter: Guthrie Peak, 17-mi. NW of Duncan.

Ownership: Gospel Light Broadcasting Inc.

Duncan—K20GG, Ch. 20, Arizona State U. Board of Regents. (KUAT-DT Ch. 30 Tucson) Phone: 520-621-1567.

Technical Facilities: 1.33-kw ERP, lat. 32° 53' 14", long. 109° 18' 49".

Holds CP for change to 0.66-kw ERP, 40-ft. above ground, 6615-ft. above sea level, BDFCDTT-20060317AFO.

Ownership: Arizona U. Board of Regents.

Duncan—K33DA, Ch. 33, Southern Greenlee County TV Assn. Inc.

Technical Facilities: 50-w TPO, 2.28-kw ERP, 39-ft. above ground, 6575-ft. above sea level, lat. 32° 53' 14", long. 109° 18' 49".

Transmitter: Guthrie Peak, 17-mi. NW of Duncan.

Ownership: Southern Greenlee County TV Assn. Inc.

Duncan—K35CP, Ch. 35, Southern Greenlee County TV Assn. Inc.

Technical Facilities: 50-w TPO, 2.28-kw ERP, 39-ft. above ground, 6575-ft. above sea level, lat. 32° 53' 14", long. 109° 18' 49".

Transmitter: Guthrie Peak, 17-mi. NW of Duncan.

Ownership: Southern Greenlee County TV Assn. Inc.

Duncan—K39CM, Ch. 39, Southern Greenlee County TV Assn. Inc.

Technical Facilities: 50-w TPO, 2.28-kw ERP, 39-ft. above ground, 6575-ft. above sea level, lat. 32° 53' 14", long. 109° 18' 49".

Transmitter: Guthrie Peak, 17-mi. NW of Duncan.

Ownership: Southern Greenlee County TV Assn. Inc.

Duncan—K41CV, Ch. 41, Southern Greenlee County TV Assn. Inc.

Technical Facilities: 100-w TPO, 2.28-kw ERP, 39-ft. above ground, 6575-ft. above sea level, lat. 32° 53' 14", long. 109° 18' 49".

Transmitter: Guthrie Peak, 17-mi. NW of Duncan.

Ownership: Southern Greenlee County TV Assn. Inc.

Duncan—K43CN, Ch. 43, Southern Greenlee County TV Association Inc.

Technical Facilities: 2.33-kw ERP, 16-ft. above ground, 6588-ft. above sea level, lat. 32° 53' 14", long. 109° 18' 49".

Ownership: Southern Greenlee County TV Assn. Inc.

Duncan—K47DA, Ch. 47, Southern Greenlee County TV Assn. Inc.

Technical Facilities: 930-w TPO, 2.32-kw ERP, lat. 32° 53' 14", long. 109° 18' 49".

Ownership: Southern Greenlee County TV Assn. Inc.

Duncan—K49CH, Ch. 49, Southern Greenlee County TV Association Inc. (KNXV-TV Ch. 15 Phoenix)

Technical Facilities: 2.23-kw ERP, lat. 32° 53' 14", long. 109° 18' 49".

Ownership: Southern Greenlee County TV Assn. Inc.

Duncan—K51DG, Ch. 51, Southern Greenlee County TV Assn. Inc.

Technical Facilities: 2.32-kw ERP, 16-ft. above ground, 6588-ft. above sea level, lat. 32° 53' 14", long. 109° 18' 49".

Ownership: Southern Greenlee County TV Assn. Inc.

Duncan—K53DL, Ch. 53, Southern Greenlee County TV Assn. Inc.

Technical Facilities: 500-w TPO, 2.32-kw ERP, lat. 32° 53' 14", long. 109° 18' 49".

Ownership: Southern Greenlee County TV Assn. Inc.

Duncan, etc.—K55DM, Ch. 55, Southern Greenlee County TV Assn. Inc. Phone: 502-359-2503.

Technical Facilities: 2.32-kw ERP, 20-ft. above ground, 6591-ft. above sea level, lat. 32° 53' 14", long. 109° 18' 49".

Ownership: Southern Greenlee County TV Assn. Inc.

Duncan, etc.—K57CU, Ch. 57, Southern Greenlee County TV Assn. Inc.

Technical Facilities: 50-w TPO, 2.39-kw ERP, lat. 32° 53' 14", long. 109° 18' 49".

Ownership: Southern Greenlee County TV Assn. Inc.

Duncan, etc.—K65CM, Ch. 65, Southern Greenlee County TV Assn. Inc.

Technical Facilities: 2.67-kw ERP, lat. 32° 53' 14", long. 109° 18' 49".

Ownership: Southern Greenlee County TV Assn. Inc.

Duncan, etc.—K67CP, Ch. 67, Southern Greenlee County TV Assn. Inc.

Technical Facilities: 2.74-kw ERP, lat. 32° 53' 14", long. 109° 18' 49".

Ownership: Southern Greenlee County TV Assn. Inc.

Duncan, etc.—K69DG, Ch. 69, Southern Greenlee County TV Assn. Inc.

Technical Facilities: 2.81-kw ERP, lat. 32° 53' 14", long. 109° 18' 49".

Ownership: Southern Greenlee County TV Assn. Inc.

East Flagstaff—K39FC, Ch. 39, KSAZ License Inc. (KSAZ-TV Ch. 10 Phoenix) Phone: 202-895-3088.

Technical Facilities: 0.756-kw ERP, 36-ft. above ground, 9235-ft. above sea level, lat. 35° 14' 26", long. 111° 35' 48".

Holds CP for change to 36-ft. above ground, 9271-ft. above sea level, BPTT-20030115ABB.

Ownership: Fox Television Holdings Inc.

Flagstaff—K14KK, Ch. 14, Arizona State U. Board of Regents. (KAET Ch. 8 Phoenix) Phone: 480-965-3506.

Technical Facilities: 0.6-kw ERP, 36-ft. above ground, 9294-ft. above sea level, lat. 35° 14' 26", long. 111° 35' 48".

Ownership: Arizona State U. Board of Regents.

Flagstaff—K28CW, Ch. 28, Fox Television Stations Inc.

Technical Facilities: 1-kw ERP, lat. 35° 14' 26", long. 111° 35' 48".

Ownership: Fox Television Holdings Inc.

Flagstaff—K30DT, Ch. 30, KAZT LLC. Phone: 602-957-1650.

Technical Facilities: 1-kw ERP, 26-ft. above ground, 9281-ft. above sea level, lat. 35° 14' 26", long. 111° 35' 48".

Ownership: KAZT LLC.

Flagstaff—K35FH, Ch. 35, Jerry Marth. (KTBN-TV Ch. 40 Santa Ana) Phone: 405-943-9957.

Technical Facilities: 1.3-kw ERP, lat. 35° 14' 28", long. 111° 36' 35".

Holds CP for change to 15-kw ERP, 82-ft. above ground, 9281-ft. above sea level, BDFCDTT-20060329AFB.

Transmitter: Existing tower atop Mount Eldon, near Flagstaff.

Ownership: Jerry Marth.

Flagstaff—K48GI, Ch. 48, KSAZ License Inc. (KSAZ-TV Ch. 10 Phoenix) Phone: 202-895-3088.

Technical Facilities: 1.44-kw ERP, 167-ft. above ground, 9285-ft. above sea level, lat. 35° 14' 34", long. 111° 36' 40".

Ownership: Fox Television Holdings Inc.

Flagstaff—K50HU, Ch. 50, Meredith Corp. (KPHO-DT Ch. 17 Phoenix) Phone: 503-239-4949. Fax: 503-239-6184.

Technical Facilities: 1.04-kw ERP, 26-ft. above ground, 9324-ft. above sea level, lat. 35° 14' 26", long. 111° 35' 48".

Holds CP for change to 0.3-kw ERP, BDFCDTT-20060320ADP.

Ownership: Meredith Corp.

Flagstaff—K52CM, Ch. 52, Scripps Howard Broadcasting Co. (KNXV-TV Ch. 15 Phoenix)

Technical Facilities: 0.712-kw ERP, lat. 35° 14' 26", long. 111° 35' 48".

Ownership: E. W. Scripps Co.

Flagstaff—K54GI, Ch. 54, KTVK Inc. (KTVK Ch. 3 Phoenix) Phone: 602-207-3355.

Technical Facilities: 1-kw ERP, 33-ft. above ground, 9370-ft. above sea level, lat. 35° 14' 26", long. 111° 35' 48".

Ownership: Belo Corp.

Fort Apache—K48FC, Ch. 48, White Mountain Apache Tribe.

Technical Facilities: 0.208-kw ERP, 20-ft. above ground, 6525-ft. above sea level, lat. 33° 56' 17", long. 110° 21' 50".

Ownership: White Mountain Apache Tribe.

Fort Apache—K50DZ, Ch. 50, White Mountain Apache Tribe.

Technical Facilities: 0.208-kw ERP, 20-ft. above ground, 6525-ft. above sea level, lat. 33° 56' 17", long. 110° 21' 50".

Ownership: White Mountain Apache Tribe.

Fort Apache—K52EU, Ch. 52, White Mountain Apache Tribe.

Technical Facilities: 0.208-kw ERP, 20-ft. above ground, 6525-ft. above sea level, lat. 33° 56' 17", long. 110° 21' 50".

Ownership: White Mountain Apache Tribe.

Fort Apache—K54EQ, Ch. 54, White Mountain Apache Tribe.

Technical Facilities: 0.208-kw ERP, 20-ft. above ground, 6526-ft. above sea level, lat. 33° 56' 17", long. 110° 21' 50".

Ownership: White Mountain Apache Tribe.

Fort Apache—K56FT, Ch. 56, White Mountain Apache Tribe.

Technical Facilities: 0.208-kw ERP, 20-ft. above ground, 6526-ft. above sea level, lat. 33° 56' 17", long. 110° 21' 50".

Ownership: White Mountain Apache Tribe.

Fortuna—KBFY-LP, Ch. 41, Powell Meredith Communications Co. Phone: 915-695-9898.

Technical Facilities: 1000-w TPO, 1.8-kw ERP, 72-ft. above ground, 1686-ft. above sea level, lat. 32° 40' 19", long. 114° 20' 09".

Holds CP for change to channel number 39, 8-kw ERP, 184-ft. above ground, 433-ft. above sea level, lat. 32° 40' 12", long. 114° 27' 37". BPTTL-20050418AFX.

Transmitter: Telegraph Peak, Telegraph Pass.

Ownership: Powell Meredith Communications Co.

Fredonia, etc.—K15DX, Ch. 15, Western Kane County Special Service District No. 1. (KTVX Ch. 4 Salt Lake City)

Technical Facilities: 0.252-kw ERP, 39-ft. above ground, 5111-ft. above sea level, lat. 36° 59' 14", long. 112° 30' 08".

Ownership: Western Kane County Special Service District No. 1.

Ganado—K09XH, Ch. 9, KOB-TV LLC.

Technical Facilities: 0.28-kw ERP, lat. 35° 40' 40", long. 109° 33' 28".

Ownership: Hubbard Broadcasting Inc.

Globe & Miami—K41ER, Ch. 41, Trinity Broadcasting Network Inc. (KPAZ-TV Ch. 21 Phoenix)

Technical Facilities: 0.126-kw ERP, lat. 33° 20' 20", long. 110° 52' 16".

Ownership: Trinity Broadcasting Network Inc.

Globe & Miami—K43IB, Ch. 43, Arizona State U. Board of Regents. (KAET Ch. 8 Phoenix) Phone: 408-965-8888.

Arizona — Low Power TV & TV Translator Stations

Technical Facilities: 0.16-kw ERP, 49-ft. above ground, 6581-ft. above sea level, lat. 33° 20' 20", long. 110° 52' 16".

Ownership: Arizona State U. Board of Regents.

Globe & Miami—K57BO, Ch. 57, KTVK Inc. (KTVK Ch. 3 Phoenix) Phone: 602-207-3355.

Technical Facilities: 1.15-kw ERP, lat. 33° 20' 20", long. 110° 52' 16".

Ownership: Belo Corp.

Globe & Miami—K59CI, Ch. 59, Meredith Corp. (KPHO-TV Ch. 5 Phoenix) Phones: 503-239-4949; 515-284-3000. Fax: 503-239-6184.

Technical Facilities: 1.16-kw ERP, lat. 33° 20' 20", long. 110° 52' 16".

Holds CP for change to channel number 27, 1-kw ERP, 33-ft. above ground, 6565-ft. above sea level, BDISDTT-20060320ADL.

Ownership: Meredith Corp.

Globe & Miami—K61FB, Ch. 61, Multimedia Holdings Corp. (KPNX Ch. 12 Mesa) Phone: 202-659-3494.

Technical Facilities: 1.11-kw ERP, 33-ft. above ground, 6565-ft. above sea level, lat. 33° 20' 20", long. 110° 52' 16".

Ownership: Gannett Co. Inc.

Golden Valley—K11TA, Ch. 11, Mohave County Board of Supervisors. (KTVK Ch. 3 Phoenix)

Technical Facilities: 0.071-kw ERP, 20-ft. above ground, 2854-ft. above sea level, lat. 35° 13' 40", long. 114° 12' 54".

Ownership: Mohave County Board of Supervisors.

Golden Valley—K21EG, Ch. 21, Mohave County Board of Supervisors. (KPNX Ch. 12 Mesa)

Technical Facilities: 0.64-kw ERP, 39-ft. above ground, 2881-ft. above sea level, lat. 35° 13' 40", long. 114° 12' 54".

Ownership: Mohave County Board of Supervisors.

Golden Valley—K46CG, Ch. 46, Mohave County Board of Supervisors. (KSAZ-TV Ch. 10 Phoenix)

Technical Facilities: 0.626-kw ERP, 39-ft. above ground, 2881-ft. above sea level, lat. 35° 13' 40", long. 114° 12' 54".

Ownership: Mohave County Board of Supervisors.

Green Valley—KPCE-LP, Ch. 29, Word of God Fellowship Inc. Phone: 817-571-1229.

Technical Facilities: 23.1-kw ERP, lat. 32° 42' 18", long. 110° 55' 25".

Holds CP for change to 15-kw ERP, 164-ft. above ground, 4495-ft. above sea level, lat. 32° 14' 56", long. 111° 06' 58". BPTTL-20040121ACC.

Transmitter: NW of Mount Hopkins.

Ownership: Word of God Fellowship Inc.

Greer—K06AP, Ch. 6, Greer Community TV Assn. (KGUN Ch. 9 Tucson)

Technical Facilities: 0.009-kw ERP, lat. 34° 00' 00", long. 109° 27' 32".

Ownership: Greer Community TV Assn.

Greer—K07GC, Ch. 7, Greer Community TV Assn. (KVOA Ch. 4 Tucson)

Technical Facilities: 0.007-kw ERP, lat. 34° 00' 00", long. 109° 27' 32".

Ownership: Greer Community TV Assn.

Hilltop—KKAX-LP, Ch. 36, Tri-State Broadcasting LLC. Phone: 928-753-9100. Fax: 928-753-1978.

Technical Facilities: 7.5-kw ERP, 39-ft. above ground, 8359-ft. above sea level, lat. 35° 00' 53", long. 113° 54' 14".

Transmitter: Radar Hill.

Began Operation: January 1, 1988.

Ownership: Tri-State Broadcasting LLC.

Personnel: Maurice W. Coburn, President.

Holbrook—KNLO-LP, Ch. 6, KM Communications Inc. Phone: 847-674-0864.

Technical Facilities: 0.475-kw ERP, 125-ft. above ground, 5492-ft. above sea level, lat. 34° 50' 18", long. 110° 11' 10".

Ownership: KM Communications Inc.

Kingman—K14HG, Ch. 14, Fox Television Stations Inc.

Technical Facilities: 0.8-kw ERP, lat. 35° 00' 52", long. 113° 54' 13".

Ownership: Fox Television Holdings Inc.

Kingman—K23FV, Ch. 23, Mohave County Board of Supervisors.

Technical Facilities: 0.227-kw ERP, 20-ft. above ground, 8409-ft. above sea level, lat. 40° 48' 21", long. 121° 57' 24".

Ownership: Mohave County Board of Supervisors.

Kingman—K25HU, Ch. 25, Gerald Benavides. Phone: 361-774-4354.

Technical Facilities: 10-kw ERP, 172-ft. above ground, 3732-ft. above sea level, lat. 35° 11' 26", long. 114° 01' 04".

Ownership: Gerald G. Benavides.

Kingman—K31BI, Ch. 31, Mohave County Board of Supervisors. (KLAS-TV Ch. 8 Las Vegas)

Technical Facilities: 2.15-kw ERP, lat. 35° 00' 37", long. 113° 52' 55".

Ownership: Mohave County Board of Supervisors.

Kingman—K34EF, Ch. 34, Mohave County Board of Supervisors.

Technical Facilities: 0.5-kw ERP, 33-ft. above ground, 8422-ft. above sea level, lat. 35° 00' 53", long. 113° 54' 14".

Ownership: Mohave County Board of Supervisors.

Kingman—K41FT, Ch. 41, Mohave County Board of Supervisors. (KPHO-TV Ch. 5 Phoenix)

Technical Facilities: 0.826-kw ERP, lat. 35° 00' 53", long. 113° 54' 14".

Ownership: Mohave County Board of Supervisors.

Kingman—K44DK, Ch. 44, Mohave County Board of Supervisors. (KNXV-TV Ch. 15 Phoenix)

Technical Facilities: 0.65-kw ERP, 33-ft. above ground, 8422-ft. above sea level, lat. 35° 04' 53", long. 113° 54' 14".

Transmitter: Hualapai Mountains, Hayden Peak.

Ownership: Mohave County Board of Supervisors.

Kingman—K48AY, Ch. 48, Mohave County Board of Supervisors. (KTVK Ch. 3 Phoenix)

Technical Facilities: 1.14-kw ERP, lat. 35° 00' 30", long. 113° 54' 00".

Ownership: Mohave County Board of Supervisors.

Kingman—K49GE, Ch. 49, Mohave County Board of Supervisors. (KAET Ch. 8 Phoenix)

Technical Facilities: 0.826-kw ERP, lat. 35° 00' 53", long. 113° 54' 14".

Ownership: Mohave County Board of Supervisors.

Kingman—K50CY, Ch. 50, Mohave County Board of Supervisors. (KPNX Ch. 12 Mesa)

Technical Facilities: 0.64-kw ERP, lat. 35° 00' 30", long. 113° 54' 00".

Ownership: Mohave County Board of Supervisors.

Kingman—K55GG, Ch. 55, KAZT LLC. Phone: 602-224-0027.

Technical Facilities: 0.581-kw ERP, 69-ft. above ground, 4819-ft. above sea level, lat. 35° 04' 52", long. 113° 54' 13".

Holds CP for change to 0.788-kw ERP, . BPTT-20040202AYF.

Ownership: KAZT LLC.

Kingman—K57FY, Ch. 57, Scripps Howard Broadcasting Co. (KNXV-TV Ch. 15 Phoenix)

Technical Facilities: 0.639-kw ERP, 30-ft. above ground, 8379-ft. above sea level, lat. 35° 04' 57", long. 113° 54' 13".

Ownership: E. W. Scripps Co.

Klagetoh—K43GQ, Ch. 43, KOB-TV LLC. (KOB-TV Ch. 4 Albuquerque) Phone: 651-642-4212.

Technical Facilities: 0.22-kw ERP, 103-ft. above ground, 8984-ft. above sea level, lat. 35° 40' 15", long. 109° 12' 003".

Ownership: Hubbard Broadcasting Inc.

Lake Havasu City—K15CR, Ch. 15, Fox Television Stations Inc.

Technical Facilities: 1.09-kw ERP, lat. 34° 36' 00", long. 114° 22' 13".

Ownership: Fox Television Holdings Inc.

Lake Havasu City—K17DA, Ch. 17, KAZT LLC.

Technical Facilities: 2.614-kw ERP, lat. 34° 36' 00", long. 114° 22' 13".

Transmitter: Mountain Top Communication site, 1.1-mi. N of Rte. 95 & Castle Rock Bay Rd.

Ownership: KAZT LLC.

Lake Havasu City—K21EA, Ch. 21, Mohave County Board of Supervisors. (KMOH-TV Ch. 6 Kingman)

Technical Facilities: 2.44-kw ERP, 52-ft. above ground, 1339-ft. above sea level, lat. 34° 36' 09", long. 114° 22' 13".

Ownership: Mohave County Board of Supervisors.

Lake Havasu City—K23BJ, Ch. 23, Tri-State Broadcasting LLC. Phone: 928-753-9100. Fax: 928-753-1978.

Technical Facilities: 1000-w TPO, 7.4-kw ERP, 78-ft. above ground, 1286-ft. above sea level, lat. 34° 36' 11", long. 114° 22' 14".

Transmitter: Goat Hill, 9.7-mi. N of Lake Havasu City.

Ownership: Tri-State Broadcasting LLC.

Personnel: Maurice W. Coburn, President.

■ **Lake Havasu City—K25AL**, Ch. 25, Lake Havasu Christian TV. Phone: 928-453-8825. Fax: 928-453-2588.

Technical Facilities: 1.28-kw ERP, 80-ft. above ground, 500-ft. above sea level, lat. 34° 29' 28", long. 114° 19' 44".

Transmitter: 510 N. Acoma Blvd., Lake Havasu City.

Began Operation: June 4, 1985.

Ownership: Lake Havasu Christian TV.

Personnel: Richard Tatham, General Manager, Faron Eckelbarger, Chief Engineer.

■ **Lake Havasu City—K27EC**, Ch. 27, Lake Havasu Christian TV. Phone: 520-453-8825. Fax: 520-453-2588.

Technical Facilities: 100-w TPO, 1.3-kw ERP, 1286-ft. above sea level, lat. 34° 36' 11", long. 114° 22' 14".

Transmitter: BLM Electronics site near State Hwy. 95, N of Lake Havasu City.

Began Operation: June 1, 1995.

Ownership: Lake Havasu Christian TV.

Lake Havasu City—K29FD, Ch. 29, Mohave County Board of Supervisors.

Technical Facilities: 2.21-kw ERP, 53-ft. above ground, 1338-ft. above sea level, lat. 34° 36' 00", long. 114° 22' 33".

Ownership: Mohave County Board of Supervisors.

Lake Havasu City—K31GZ, Ch. 31, Mohave County Board of Supervisors. (KAET Ch. 8 Phoenix) Phone: 928-753-0729.

Technical Facilities: 2.21-kw ERP, 52-ft. above ground, 1339-ft. above sea level, lat. 34° 36' 09", long. 114° 22' 13".

Ownership: Mohave County Board of Supervisors.

■ **Lake Havasu City—K36DU**, Ch. 36, Richard D. Tatham. Phone: 928-453-8825. Fax: 928-453-2588.

Studio: 2141 Bryce Dr., Lake Havasu City, AZ 86403.

Technical Facilities: 100-w TPO, 1.53-kw ERP, 32-ft. above ground, 1293-ft. above sea level, lat. 34° 36' 11", long. 114° 22' 14".

Transmitter: BLM electronic site, near State Hwy. 95, N of Lake Havasu City.

Began Operation: April 5, 1996.

Ownership: Richard D. Tatham.

Personnel: Richard D. Tatham, General Manager, Faron Eckelbarger, Chief Engineer.

Lake Havasu City—K38IR, Ch. 38, Mohave County Board of Supervisors. Phone: 928-753-0729.

Technical Facilities: 2.34-kw ERP, 52-ft. above ground, 1339-ft. above sea level, lat. 34° 36' 09", long. 114° 22' 16".

Ownership: Mohave County Board of Supervisors.

Lake Havasu City—K39FV, Ch. 39, Mohave County Board of Supervisors.

Technical Facilities: 2.34-kw ERP, 52-ft. above ground, 1339-ft. above sea level, lat. 34° 36' 09", long. 114° 22' 16".

Ownership: Mohave County Board of Supervisors.

Lake Havasu City—K43GJ, Ch. 43, Mohave County Board of Supervisors. (KPHO-TV Ch. 5 Phoenix)
 Technical Facilities: 1.16-kw ERP, lat. 34° 36' 09", long. 114° 22' 13".
 Ownership: Mohave County Board of Supervisors.

Lake Havasu City—K46GI, Ch. 46, Mohave County Board of Supervisors. (KPNX Ch. 12 Mesa)
 Technical Facilities: 1.16-kw ERP, lat. 34° 36' 09", long. 114° 22' 13".
 Ownership: Mohave County Board of Supervisors.

Lake Havasu City—KBBA-LP, Ch. 10, Smoke and Mirrors LLC. Phone: 928-855-1051.
 Technical Facilities: 3-kw ERP, 52-ft. above ground, 1339-ft. above sea level, lat. 34° 36' 09", long. 114° 22' 16".
 Ownership: Smoke and Mirrors LLC.

■ **Lake Havasu City**—KLHU-CA, Ch. 45, Jensen Investments FLP. Phone: 206-963-6364.
 Technical Facilities: 1.4-kw ERP, 39-ft. above ground, 1281-ft. above sea level, lat. 34° 36' 09", long. 114° 22' 13".
 Multichannel TV Sound: Stereo only.
 Began Operation: December 1, 1984.
 Ownership: Jensen Investments FLP.
 Personnel: Wayne R. Holmes, General Manager.

Le Chee, etc.—K07PH, Ch. 7, U. of Utah. (KUED Ch. 7 Salt Lake City)
 Technical Facilities: 0.106-kw ERP, 4616-ft. above sea level, lat. 36° 51' 06", long. 111° 26' 17".
 Ownership: U. of Utah.

Littlefield—K31EA, Ch. 31, Mohave County Board of Supervisors. (KTVK Ch. 3 Phoenix)
 Technical Facilities: 2.53-kw ERP, 39-ft. above ground, 7720-ft. above sea level, lat. 37° 09' 19", long. 113° 52' 57".
 Ownership: Mohave County Board of Supervisors.

Madera Peak—K55BW, Ch. 55, KSAZ License Inc. (KSAZ-TV Ch. 10 Phoenix) Phone: 202-895-3088.
 Technical Facilities: 1.16-kw ERP, lat. 33° 20' 20", long. 110° 52' 16".
 Holds CP for change to channel number 22, 1.2-kw ERP, 70-ft. above ground, 6707-ft. above sea level, lat. 33° 20' 24.0", long. 110° 52' 11.5". BPTT-20050427ADR.
 Ownership: Fox Television Holdings Inc.

Many Farms—K30GL, Ch. 30, LIN of Colorado LLC. Phone: 202-462-6001.
 Technical Facilities: 5.1-kw ERP, 23-ft. above ground, 9806-ft. above sea level, lat. 36° 27' 30", long. 109° 05' 37".
 Holds CP for change to 0.53-kw ERP, BDFCDT-20060324AAL.
 Ownership: LIN TV Corp.

Many Farms—K30GL, Ch. 30, LIN of Colorado LLC. Phone: 202-462-6001.
 Technical Facilities: 5.1-kw ERP, 23-ft. above ground, 9806-ft. above sea level, lat. 36° 27' 30", long. 109° 05' 37".
 Holds CP for change to 0.53-kw ERP, BDFCDT-20060324AAL.
 Ownership: LIN TV Corp.

Many Farms—K49ET, Ch. 49, K08-TV LLC. (K0BF Ch. 12 Farmington)
 Technical Facilities: 3.04-kw ERP, lat. 36° 27' 30", long. 109° 005' 37".
 Ownership: Hubbard Broadcasting Inc.

Many Farms—K63AE, Ch. 63, KOAT Hearst-Argyle Television Inc.
 Ownership: Hearst-Argyle Television Inc.

Martinez Lake—K49BX, Ch. 49, Wellton-Mohawk Irrigation & Drainage District. (KAET Ch. 8 Phoenix) Phone: 520-785-3351.
 Technical Facilities: 0.65-kw ERP, lat. 32° 57' 49", long. 114° 25' 37".
 Ownership: Wellton-Mohawk Irrigation & Drainage District.

Meadview—K23DK, Ch. 23, Mohave County Board of Supervisors. (KPNX Ch. 12 Mesa)
 Technical Facilities: 1.11-kw ERP, 43-ft. above ground, 4281-ft. above sea level, lat. 35° 51' 48", long. 114° 05' 45".
 Ownership: Mohave County Board of Supervisors.

Meadview—K25DH, Ch. 25, Mohave County Board of Supervisors. (KTVK Ch. 3 Phoenix)
 Technical Facilities: 1.11-kw ERP, 43-ft. above ground, 4285-ft. above sea level, lat. 35° 51' 48", long. 114° 05' 45".
 Transmitter: Meadview/Patterson Slope.
 Ownership: Mohave County Board of Supervisors.

Meadview—K36FZ, Ch. 36, Mohave County Board of Supervisors.
 Technical Facilities: 46-ft. above ground, 4285-ft. above sea level, lat. 35° 51' 48", long. 114° 005' 45".
 Ownership: Mohave County Board of Supervisors.

Meadview—K38GR, Ch. 38, Mohave County Board of Supervisors.
 Technical Facilities: 1.05-kw ERP, 46-ft. above ground, 4285-ft. above sea level, lat. 35° 51' 48", long. 114° 005' 45".
 Ownership: Mohave County Board of Supervisors.

Meadview—K47HE, Ch. 47, Mohave County Board of Supervisors. (KTVK Ch. 3 Phoenix)
 Technical Facilities: 0.998-kw ERP, lat. 35° 51' 48", long. 114° 005' 45".
 Ownership: Mohave County Board of Supervisors.

Mesa—K57HX, Ch. 57, KAZT LLC.
 Technical Facilities: 25.3-kw ERP, lat. 33° 29' 30", long. 111° 38' 22".
 Transmitter: Usery Mountain, 6-mi. N of Main St.
 Ownership: KAZT LLC.

Moccasin—K35EE, Ch. 35, Mohave County Board of Supervisors. (KTVK Ch. 3 Phoenix)
 Technical Facilities: 2.52-kw ERP, 39-ft. above ground, 6522-ft. above sea level, lat. 36° 54' 22", long. 112° 48' 48".
 Ownership: Mohave County Board of Supervisors.

Navajo Compressor Station—K66BH, Ch. 66, LIN of New Mexico LLC. (KRQE Ch. 13 Albuquerque)

Technical Facilities: 0.239-kw ERP, lat. 35° 40' 15", long. 109° 12' 003".
 Ownership: LIN TV Corp.

Nutriso—K07KC, Ch. 7, Nutriso TV Assn. (KVOA Ch. 4 Tucson) Phone: 928-339-4677.
 Technical Facilities: 0.009-kw ERP, lat. 33° 55' 55", long. 109° 15' 000".
 Ownership: Nutriso TV Association.

Nutriso—K13WO, Ch. 13, Nutriso TV Association. Phone: 928-339-4677.
 Technical Facilities: 0.009-kw ERP, 39-ft. above ground, 9003-ft. above sea level, lat. 33° 55' 55", long. 109° 15' 00".
 Ownership: Nutriso TV Association.

Oro Valley & Tucson—K16EO, Ch. 16, Journal Broadcast Corp. (KGUN Ch. 9 Tucson) Phone: 702-876-1313.
 Technical Facilities: 9-kw ERP, 36-ft. above ground, 3156-ft. above sea level, lat. 32° 12' 51", long. 111° 000' 19".
 Ownership: Journal Communications Inc.

Parker—K02MT, Ch. 2, Hale Communications Inc. Phone: 602-669-6464.
 Studio: 912 Joshua, Parker, AZ 85344.
 Technical Facilities: 5.5-w TPO, 0.06-kw ERP, 1000-ft. above ground, 1665-ft. above sea level, lat. 34° 07' 22", long. 114° 12' 40".
 Transmitter: Black Peak, 4.3-mi. SE of Parker.
 Multichannel TV Sound: Stereo only.
 Began Operation: January 1, 1986.
 Ownership: Hale Communications Inc.

Personnel: Gerald M. Hale, General Manager; Deborah Hale, General Sales Manager; Margaret Hale, Office Manager & Promotion Director.

Parks—K47GQ, Ch. 47, Arizona State U. Board of Regents.
 Technical Facilities: 1.22-kw ERP, 23-ft. above ground, 9265-ft. above sea level, lat. 35° 12' 01", long. 112° 12' 17".
 Ownership: Arizona State U. Board of Regents.

Payson—KPSN-LP, Ch. 22, Multimedia Cablevision Inc. Phone: 520-474-4901. Fax: 520-474-4901.
 Technical Facilities: 100-w TPO, 1.6-kw ERP, 40-ft. above ground, 6400-ft. above sea level, lat. 34° 17' 23", long. 111° 11' 26".
 Transmitter: Diamond Point Lookout communication site.
 Began Operation: April 1, 1994.
 Ownership: Gannett Co. Inc.

Peach Springs—K26GF, Ch. 26, Mohave County Board of Supervisors.
 Technical Facilities: 0.07-kw ERP, 33-ft. above ground, 4954-ft. above sea level, lat. 35° 32' 10", long. 113° 25' 52".
 Ownership: Mohave County Board of Supervisors.

Peach Springs—K42CP, Ch. 42, Mohave County Board of Supervisors. (KPNX Ch. 12 Mesa)
 Technical Facilities: 0.032-kw ERP, lat. 35° 32' 10", long. 113° 25' 52".
 Ownership: Mohave County Board of Supervisors.

Phoenix—K25DM, Ch. 25, KDMA Channel 25 Inc. Phone: 626-437-6612.

Studio: 23011 N. 16th Lane, Phoenix, AZ 85027-1331.

Technical Facilities: 1000-w TPO, 9.8-kw ERP, 85-ft. above ground, 2214-ft. above sea level, lat. 33° 35' 38", long. 112° 05' 10".
 Transmitter: Shaw Butte, East Hill, Phoenix.
 Began Operation: October 1, 1990.
 Ownership: Latin America Broadcasting Inc.
 Personnel: Kenneth Casey, President, Chief Engineer & Sales Manager; Charlene Weh, General Manager; Chris Casey, Program Director.

Phoenix—K38AE, Ch. 36, KSAZ License Inc. (KSAZ-TV Ch. 10 Phoenix)
 Technical Facilities: 21.7-kw ERP, lat. 34° 41' 14", long. 112° 006' 59".
 Ownership: Fox Television Holdings Inc.

Phoenix—K53GF, Ch. 53, Spanish Independent Broadcast Network LLC. Phone: 480-961-4353.

Technical Facilities: 2770-w TPO, 20-kw ERP, 86-ft. above ground, 2746-ft. above sea level, lat. 33° 20' 00", long. 112° 03' 45".
 Holds CP for change to channel number 38, 9.9-kw ERP, BPTTL-20050722AFS.
 Ownership: Spanish Independent Broadcast Network LLC.
 Personnel: Chris Furphy, Chief Engineer.

Phoenix—K55EH, Ch. 55, KAZT LLC.
 Technical Facilities: 6.66-kw ERP, lat. 33° 35' 47", long. 112° 005' 31".
 Ownership: KAZT LLC.

■ **Phoenix**—KAZT-CA, Ch. 27, KAZT LLC. Phone: 602-224-0027.
 Technical Facilities: 34-kw ERP, 202-ft. above ground, 2800-ft. above sea level, lat. 33° 20' 002", long. 112° 003' 41".
 Ownership: KAZT LLC.

■ **Phoenix**—K0S-LP, Ch. 28, Aracelis Ortiz Corp. Phone: 956-421-2635.
 Technical Facilities: 63-kw ERP, 66-ft. above ground, 2608-ft. above sea level, lat. 33° 29' 39", long. 111° 38' 28".
 Began Operation: January 8, 1998.
 Ownership: Aracelis Ortiz Corp.

■ **Phoenix**—KDRX-CA, Ch. 48, Community Television Educators Inc. Phone: 817-571-1229.
 Studio: 4625 S. 33rd Pl., Phoenix, AZ 85040.
 Technical Facilities: 52.6-kw ERP, 171-ft. above ground, 2799-ft. above sea level, lat. 33° 20' 003", long. 112° 003' 38".

Transmitter: South Mountain, 3-mi. SE of intersection of Central Ave. & Dobbins Rd.
 Began Operation: November 1, 1990.
 Ownership: Community Television Educators Inc.
 Personnel: James A. Johnson, President; Victor Carranza, General Manager; Charlie Mandala, Sales Manager; Efrén Padilla, Local Sales Manager; Anna Ctarza, Traffic Manager.

Phoenix—KEJR-LP, Ch. 43, Phoenix 6 TV LLC. Phone: 305-863-5700.
 Technical Facilities: 9-kw ERP, 66-ft. above ground, 2723-ft. above sea level, lat. 33° 20' 01", long. 112° 03' 44".
 Ownership: Bela TV LLC.

Arizona — Low Power TV & TV Translator Stations

■ **Phoenix**—KFPH-CA, Ch. 39, Telefutara Partnership of Phoenix. Phone: 310-556-7600.

Studio: 5757 N. Central Ave., Phoenix, AZ 85012.

Technical Facilities: 50-kw ERP, 79-ft. above ground, 2739-ft. above sea level, lat. 33° 20' 01", long. 112° 00' 48".

Transmitter: South Mountain, 7.5-mi. S of Phoenix.

Multichannel TV Sound: Stereo and separate audio program.

Began Operation: June 7, 1987.

Ownership: Univision Communications Inc.

Personnel: Julian D. Roy, President; Rick Hooton, General Manager.

■ **Phoenix**—KPDF-CA, Ch. 41, Una Vez Mas Phoenix License LLC. Phone: 214-754-7008.

Technical Facilities: 2000-w TPO, 24.9-kw ERP, 49-ft. above ground, 2700-ft. above sea level, lat. 33° 20' 00", long. 112° 03' 45".

Transmitter: South Mountain Park, Site 8, 10660 S. Central Ave.

Began Operation: October 20, 1999.

Ownership: Una Vez Mas GP LLC.

Phoenix—KPHE-LP, Ch. 44, Lotus TV of Phoenix LLC. Phone: 323-512-2225.

Technical Facilities: 10-kw ERP, 187-ft. above ground, 2844-ft. above sea level, lat. 33° 20' 01", long. 112° 03' 44".

Ownership: Lotus Communications Corp.

Phoenix—KPHZ-LP, Ch. 58, Community Television Educators Inc. Phone: 817-571-1229.

Technical Facilities: 316-w TPO, 23.6-kw ERP, 70-ft. above ground, 2721-ft. above sea level, lat. 33° 20' 00", long. 112° 03' 45".

Transmitter: South Mountain Park, Site 8, 10660 S. Central Ave.

Multichannel TV Sound: Stereo and separate audio program.

Ownership: Community Television Educators Inc.

Personnel: Brooke Temple, Vice President; Donald S. Wilson, Chief Engineer.

Phoenix—KTVP-LP, Ch. 22, Mako Communications LLC. Phones: 361-883-1763; 361-883-3160.

Technical Facilities: 280-w TPO, 42-kw ERP, 69-ft. above ground, 2720-ft. above sea level, lat. 33° 19' 58", long. 112° 03' 59".

Transmitter: N of Main St., Mesa.

Ownership: Mako Communications LLC.

■ **Phoenix**—KTVW-CA, Ch. 6, KTVW License Partnership GP. Phone: 310-556-7600.

Studio: 5501 E. Empire Ave., Flagstaff, AZ 86004.

Technical Facilities: 20-w TPO, 0.114-kw ERP, 30-ft. above ground, 9296-ft. above sea level, lat. 35° 14' 26", long. 111° 35' 48".

Transmitter: Mount Elden Electronics site, 3.1-mi. NE of Flagstaff.

Multichannel TV Sound: Separate audio program.

Began Operation: October 21, 1993.

Ownership: Univision Communications Inc.

Personnel: J. Christian Damon, General Manager; B. MacArthur, Program Director.

Phoenix—KVPA-LP, Ch. 42, KDMA Channel 25 Inc. (K25DM Ch. 25 Phoenix) Phone: 623-581-2511.

Technical Facilities: 4-kw ERP, 105-ft. above ground, 2602-ft. above sea level, lat. 33° 29' 26", long. 111° 38' 26".

Holds CP for change to 11-kw ERP, 66-ft. above ground, 2694-ft. above sea level, lat. 33° 19' 57", long. 112° 03' 57". BPTTL-20051214ABV.

Ownership: Latin America Broadcasting Inc.

Prescott—K04AI, Ch. 4, KSAZ License Inc. (KSAZ-TV Ch. 10 Phoenix)

Technical Facilities: 0.06-kw ERP, lat. 34° 29' 20", long. 112° 32' 15".

Ownership: Fox Television Holdings Inc.

Prescott—K06AE, Ch. 6, Multimedia Holdings Corp. (KPNX Ch. 12 Mesa)

Technical Facilities: 0.03-kw ERP, lat. 34° 29' 20", long. 112° 32' 15".

Ownership: Gannett Co. Inc.

Prescott—K09KV, Ch. 9, Meredith Corp. (KPHO-TV Ch. 5 Phoenix) Phone: 503-239-4949. Fax: 503-239-6184.

Technical Facilities: 0.15-kw ERP, lat. 34° 29' 20", long. 112° 32' 15".

Ownership: Meredith Corp.

Prescott—K11LC, Ch. 11, KTVK Inc. (KTVK Ch. 3 Phoenix) Phone: 602-207-3333.

Technical Facilities: 0.16-kw ERP, lat. 34° 29' 20", long. 112° 32' 15".

Ownership: Belo Corp.

Prescott—K14HC, Ch. 14, Fox Television Stations Inc. Phone: 202-895-3088.

Technical Facilities: 1.55-kw ERP, lat. 34° 32' 27", long. 112° 25' 40".

Began Operation: July 26, 1990.

Ownership: Fox Television Holdings Inc.

Personnel: Robert Furlong, General Manager; Tom Foy, Chief Engineer; Michael Durand, Sales Manager.

Prescott—K47DJ, Ch. 47, Scripps Howard Broadcasting Co. (KNXV-TV Ch. 15 Phoenix)

Technical Facilities: 1.35-kw ERP, 46-ft. above ground, 7146-ft. above sea level, lat. 34° 29' 25", long. 112° 32' 00".

Ownership: E. W. Scripps Co.

Prescott—KDFQ-LP, Ch. 24, Una Vez Mas Prescott License II LLC. Phone: 214-754-7008.

Technical Facilities: 100-w TPO, 1.5-kw ERP, 69-ft. above ground, 7881-ft. above sea level, lat. 34° 42' 17", long. 112° 06' 55".

Holds CP for change to channel number 47, 9.999-kw ERP, 197-ft. above ground, 8005-ft. above sea level, lat. 34° 42' 05", long. 112° 07' 00". BPTTL-20050322AAH.

Transmitter: South Peak, Mingus Mountain.

Ownership: Una Vez Mas GP LLC.

Prescott—KQBN-LP, Ch. 28, Una Vez Mas Prescott License I LLC. Phone: 214-754-7008.

Technical Facilities: 1000-w TPO, 56.9-kw ERP, 36-ft. above ground, 7582-ft. above sea level, lat. 34° 13' 58", long. 112° 22' 13".

Holds CP for change to 150-kw ERP, 98-ft. above ground, 4117-ft. above sea level, lat. 33° 34' 06", long. 112° 33' 31". BPTTL-20040712AAP.

Transmitter: Tower Mountain.

Ownership: Una Vez Mas GP LLC.

Prescott, etc.—K55DB, Ch. 55, Arizona State U. Board of Regents. (KAET Ch. 8 Phoenix) Phone: 480-965-8888.

Technical Facilities: 1.81-kw ERP, lat. 34° 31' 59", long. 112° 29' 24".

Holds CP for change to channel number 43, BDISTT-20051215AAP.

Ownership: Arizona State U. Board of Regents.

Rock Point—K56CC, Ch. 56, Rock Point School Inc. Phone: 602-659-4221. Fax: 602-659-4235.

Studio: Rock Point Community School, Rock Point, AZ 86545.

Technical Facilities: 0.035-kw ERP, lat. 36° 43' 01", long. 109° 37' 15".

Transmitter: Within 25-ft. of new Rock Point High School.

Began Operation: March 1, 1987.

Ownership: Rock Point School Inc.

Personnel: Barbara Dees, General Manager; Ed Ridges, Chief Engineer; Steve Castle, Sales Manager.

Safford—K21GC, Ch. 21, Telefutara Television Group Inc. Phone: 310-556-7600.

Technical Facilities: 9.95-kw ERP, 102-ft. above ground, 10065-ft. above sea level, lat. 32° 39' 01", long. 109° 50' 53".

Ownership: Univision Communications Inc.

Safford—K20L-LP, Ch. 15, Telefutara Television Group Inc. Phone: 310-556-7600.

Technical Facilities: 9.95-kw ERP, 102-ft. above ground, 10065-ft. above sea level, lat. 32° 39' 01", long. 109° 50' 53".

Ownership: Univision Communications Inc.

Sanders, etc.—K07JR, Ch. 7, Puerco Valley TV Assn. Inc. (KNAZ-TV Ch. 2 Flagstaff)

Technical Facilities: 0.02-kw ERP, lat. 35° 00' 24", long. 109° 11' 55".

Ownership: Puerco Valley TV Association Inc.

Sanders, etc.—K13KT, Ch. 13, Puerco Valley TV Assn. Inc. (KRQE Ch. 13 Albuquerque)

Technical Facilities: 0.015-kw ERP, lat. 35° 00' 24", long. 109° 11' 55".

Ownership: Puerco Valley TV Association Inc.

Scottsdale—K23BY, Ch. 23, KAZT LLC. Phone: 602-957-1650.

Technical Facilities: 1.29-kw ERP, 75-ft. above ground, 1509-ft. above sea level, lat. 33° 36' 45", long. 111° 54' 46".

Ownership: KAZT LLC.

Shonto—K38CX, Ch. 38, Trinity Broadcasting Network Inc. Phone: 714-832-2950. Fax: 714-730-0661.

Technical Facilities: 100-w TPO, 1.2-kw ERP, 92-ft. above ground, 7037-ft. above sea level, lat. 36° 37' 18", long. 110° 34' 36".

Transmitter: White Post Church property, near Shonto.

Began Operation: March 28, 1994.

Ownership: Trinity Broadcasting Network Inc.

Personnel: Paul Crouch, General Manager; Ben Miller, Chief Engineer; Rod Henke, Sales Manager.

Sierra Vista—K20FO, Ch. 20, KVOA Communications Inc.

Technical Facilities: 49.4-kw ERP, lat. 31° 29' 00", long. 109° 57' 21".

Transmitter: Mule Mountain, 2.3-mi. NNW of Bisbee.

Ownership: Evening Post Publishing Co.

Sierra Vista—K33CG, Ch. 33, Richard Richards. Phone: 520-720-4968. Fax: 520-720-5390.

Technical Facilities: 37-w TPO, 0.001-kw ERP, 72-ft. above ground, 7231-ft. above sea level, lat. 31° 28' 58", long. 109° 57' 29".

Transmitter: Atop Mule Mountain.

Ownership: Richard Richards.

Personnel: Richard Richards, General Manager & Sales Manager.

Snowflake, etc.—K03FB, Ch. 3, Arizona State U. Board of Regents. (KAET Ch. 8 Phoenix)

Technical Facilities: 0.027-kw ERP, lat. 34° 12' 22", long. 109° 56' 34".

Ownership: Arizona State U. Board of Regents.

Snowflake, etc.—K05GB, Ch. 5, Porter Mountain Antenna TV Assn. (KGUN Ch. 9 Tucson)

Technical Facilities: 0.027-kw ERP, lat. 34° 12' 22", long. 109° 56' 34".

Ownership: Porter Mountain Antenna TV Association.

Snowflake, etc.—K07DJ, Ch. 7, Porter Mountain Antenna TV Assn. (KOLD-TV Ch. 13 Tucson)

Technical Facilities: 0.033-kw ERP, lat. 34° 12' 22", long. 109° 56' 34".

Ownership: Porter Mountain Antenna TV Association.

Snowflake, etc.—K11NR, Ch. 11, Porter Mountain Antenna TV Assn. (KVOA Ch. 4 Tucson)

Technical Facilities: 0.029-kw ERP, lat. 34° 12' 22", long. 109° 56' 34".

Ownership: Porter Mountain Antenna TV Association.

St. Johns—K06B0, Ch. 6, St. Johns TV Committee. (KGUN Ch. 9 Tucson)

Technical Facilities: 0.216-kw ERP, lat. 34° 31' 30", long. 109° 30' 45".

Ownership: St. Johns TV Committee.

St. Johns—K07EV, Ch. 7, St. Johns TV Committee. (KOLD-TV Ch. 13 Tucson)

Technical Facilities: 0.204-kw ERP, lat. 34° 30' 45", long. 109° 31' 30".

Ownership: St. Johns TV Committee.

St. Johns—K11CY, Ch. 11, St. Johns TV Committee. (KVOA Ch. 4 Tucson)

Technical Facilities: 0.201-kw ERP, lat. 34° 31' 30", long. 109° 30' 45".

Ownership: St. Johns TV Committee.

Topock—K21FU, Ch. 21, Mohave County Board of Supervisors.

Technical Facilities: 1.03-kw ERP, 49-ft. above ground, 4029-ft. above sea level, lat. 35° 00' 00", long. 114° 22' 14".

Began Operation: May 24, 2001.

Ownership: Mohave County Board of Supervisors.

Topock, etc.—K42EU, Ch. 42, Mohave County Board of Supervisors. (KAET Ch. 8 Phoenix)

Technical Facilities: 0.918-kw ERP, lat. 35° 00' 09", long. 114° 22' 14".

Transmitter: 0.99-mi. E of Oatman.

Ownership: Mohave County Board of Supervisors.

Tsailo—K40AP, Ch. 40, Navajo Nation. Phone: 602-724-3311.

Technical Facilities: 0.235-kw ERP, lat. 36° 17' 13", long. 109° 11' 16".

Began Operation: March 1, 1987.

Ownership: Navajo Nation.

Personnel: Curtis Sweet, Director.

Note: K40AP provides programming for all other Navajo Nation stations.

Tucson—K21CX, Ch. 21, Ventana Television Inc.

Technical Facilities: 800-w TPO, 10-kw ERP, 180-ft. above ground, 8658-ft. above sea level, lat. 32° 24' 54", long. 110° 42' 56".

Transmitter: Mount Bigelow electronic site, 22-mi. N of intersection of I-10 & I-19.

Ownership: Ventana Television Inc.

Personnel: John Skelnik, General Manager & Chief Engineer.

Tucson—K48GX, Ch. 48, KTVW License Partnership GP. (KTVW-TV Ch. 33 Phoenix) Phone: 310-556-7600.

Technical Facilities: 89-ft. above ground, 4469-ft. above sea level, lat. 32° 14' 56", long. 111° 06' 58".

Ownership: Univision Communications Inc.

Tucson—K50FV, Ch. 50, KMSB-TV Inc. Phone: 520-770-1123. Fax: 520-629-7185.

Technical Facilities: 1000-w TPO, 0.6-kw ERP, 85-ft. above ground, 8615-ft. above sea level, lat. 32° 24' 55", long. 110° 42' 54".

Transmitter: Mount Bigelow electronic site.

Ownership: Belo Corp.

Tucson—K54FW, Ch. 54, Trinity Broadcasting Network Inc. (KTBN-TV Ch. 40 Santa Ana; KPAZ-TV Ch. 21 Phoenix)

Technical Facilities: 0.94-kw ERP, lat. 32° 14' 56", long. 111° 06' 59".

Transmitter: Tucson Mountain Antenna Farm, near Tucson.

Ownership: Trinity Broadcasting Network Inc.

■ **Tucson**—KFTU-CA, Ch. 34, Telefutura Partnership of Tucson. Phone: 310-556-7600.

Technical Facilities: 200-w TPO, 9.97-kw ERP, 171-ft. above ground, 8665-ft. above sea level, lat. 32° 24' 54", long. 110° 42' 56".

Transmitter: Mount Bigelow, Pima County.

Multichannel TV Sound: Stereo only.

Began Operation: April 1, 1994.

Ownership: Univision Communications Inc.

Personnel: Lawrence Rogow, General Manager; Donald Wilson, Chief Engineer.

Tucson—KTLI-LP, Ch. 65, La Luz Broadcasting. Phone: 520-575-3807. Fax: 520-319-9176.

Technical Facilities: 33.5-w TPO, 1-kw ERP, 4478-ft. above sea level, lat. 32° 14' 57", long. 111° 06' 56".

Transmitter: Tucson Mountains, 1.2-mi. NW of Trails End Rd.

Ownership: La Luz Broadcasting.

Personnel: Marie Archuleta, General Manager.

Tucson—KQBN-LP, Ch. 14, Una Vez Mas Tucson License LLC. Phone: 214-754-7008.

Studio: 2919 E. Broadway, Tucson, AZ 85716.

Technical Facilities: 934-w TPO, 9.99-kw ERP, 174-ft. above ground, 8665-ft. above sea level, lat. 32° 24' 54", long. 110° 42' 56".

Transmitter: Mount Bigelow, Coronado National Forest, S. G. Communication site.

Multichannel TV Sound: Separate audio program.

Began Operation: March 1, 1989.

Ownership: Una Vez Mas GP LLC.

Personnel: Tamara Valenzuela-Cavazos, General Manager; Steve Twisleton, Chief Engineer; Thelma Abril, Sales Manager.

■ **Tucson**—KUVE-CA, Ch. 38, KTVW License Partnership GP. Phone: 520-622-0984. Fax: 520-620-0046.

Studio: 2301 N. Forbes Blvd., Suite 108, Tucson, AZ 85745.

Technical Facilities: 9.9-kw ERP, 89-ft. above ground, 4468-ft. above sea level, lat. 32° 14' 56", long. 111° 06' 58".

Transmitter: Tucson communications site, approx. 8.9-mi W of downtown Tucson.

Ownership: Univision Communications Inc.

Personnel: Myrna Sonora, General Manager; Gary Rogers, Chief Engineer; John Matt Gongora, Sales Manager.

Tucson—KWTA-LP, Ch. 31, Venture Technologies Group LLC. Phone: 323-965-5400. Fax: 323-965-5411.

Technical Facilities: 100-w TPO, 9.97-kw ERP, 171-ft. above ground, 8665-ft. above sea level, lat. 32° 24' 54", long. 110° 42' 56".

Transmitter: S.G. Communications Bldg., Mount Bigelow.

Began Operation: September 5, 1997.

Ownership: Venture Technologies Group LLC.

Personnel: Brooke Temple, Vice President.

Tucson, etc.—K57BD, Ch. 57, Trinity Broadcasting Network Inc.

Technical Facilities: 100-w TPO, 1.3-kw ERP, 200-ft. above ground, 4421-ft. above sea level, lat. 32° 26' 31", long. 110° 46' 51".

Transmitter: Mount Lemmon.

Began Operation: June 30, 1981.

Ownership: Trinity Broadcasting Network Inc.

Personnel: Paul Crouch, General Manager; Ben Miller, Chief Engineer; Rod Henke, Sales Manager.

Verde Valley, etc.—K570C, Ch. 57, Camp Verde TV Club. (KPNX Ch. 12 Mesa) Phone: 928-567-3433.

Technical Facilities: 0.18-kw ERP, lat. 34° 28' 13", long. 111° 52' 21".

Ownership: Camp Verde TV Club.

Verde Valley, etc.—K598P, Ch. 59, Camp Verde TV Club. (KTVK Ch. 3 Phoenix) Phone: 928-567-3433.

Technical Facilities: 0.184-kw ERP, 6647-ft. above sea level, lat. 34° 28' 13", long. 111° 52' 21".

Holds CP for change to channel number 46, 3.76-kw ERP, 92-ft. above ground, 7733-ft. above sea level, lat. 34° 41' 14", long. 112° 07' 00". BPTT-20050705ABP.

Ownership: Camp Verde TV Club.

Wellton-Mohawk—K61AX, Ch. 61, Wellton-Mohawk Irrigation & Drainage District. (KAET Ch. 8 Phoenix) Phone: 520-785-3351.

Technical Facilities: 3.26-kw ERP, lat. 32° 40' 21", long. 114° 20' 007".

Ownership: Wellton-Mohawk Irrigation & Drainage District.

Wellton-Mohawk—K63AV, Ch. 63, Wellton-Mohawk Irrigation & Drainage District. (KSWT Ch. 13 Yuma) Phone: 520-785-3351.

Technical Facilities: 2.48-kw ERP, lat. 32° 40' 21", long. 114° 20' 007".

Ownership: Wellton-Mohawk Irrigation & Drainage District.

Wellton-Mohawk—K65BB, Ch. 65, Wellton-Mohawk Irrigation & Drainage District. (KSAZ-TV Ch. 10 Phoenix) Phone: 520-785-3351.

Technical Facilities: 2.47-kw ERP, lat. 32° 40' 21", long. 114° 20' 007".

Ownership: Wellton-Mohawk Irrigation & Drainage District.

Wellton-Mohawk—K67BI, Ch. 67, Wellton-Mohawk Irrigation & Drainage District. (KTVK Ch. 3 Phoenix) Phone: 520-785-3351.

Technical Facilities: 2.45-kw ERP, lat. 32° 40' 21", long. 114° 20' 007".

Ownership: Wellton-Mohawk Irrigation & Drainage District.

Wellton-Mohawk—K69BQ, Ch. 69, Wellton-Mohawk Irrigation & Drainage District. (KPHO-TV Ch. 5 Phoenix) Phone: 520-785-3351.

Technical Facilities: 2.53-kw ERP, lat. 32° 40' 21", long. 114° 20' 007".

Ownership: Wellton-Mohawk Irrigation & Drainage District.

Whiteriver—K09WY, Ch. 9, TV Board of Whiteriver. (KAET Ch. 8 Phoenix)

Technical Facilities: 0.187-kw ERP, lat. 33° 45' 37", long. 109° 58' 28".

Transmitter: Electronic site, 2.2-mi. SSE of Fort Apache.

Ownership: TV Board of Whiteriver.

Whiteriver—K13XC, Ch. 13, TV Board of Whiteriver.

Technical Facilities: 0.187-kw ERP, lat. 33° 45' 37", long. 109° 58' 28".

Transmitter: Electronic Site 2.2-mi. SSE of Fort Apache.

Ownership: TV Board of Whiteriver.

Wickenburg—K30EP, Ch. 30, TV30 inc. Phone: 602-679-5841.

Technical Facilities: 30-w TPO, 0.4-kw ERP, 50-ft. above ground, 2339-ft. above sea level, lat. 33° 56' 58", long. 112° 45' 18".

Transmitter: 32352 W. County Line Rd.

Began Operation: July 9, 1996.

Ownership: Norman R. Sharpe.

Personnel: Larry Dillie, General Manager.

Williams—K29DK, Ch. 29, KAZT LLC. (KAZT-TV Ch. 7 Phoenix) Phone: 602-224-0027. Fax: 928-778-6770.

Technical Facilities: 1.16-kw ERP, 30-ft. above ground, 9272-ft. above sea level, lat. 35° 12' 01", long. 112° 12' 15".

Ownership: KAZT LLC.

Williams—K43IE, Ch. 43, KSAZ License Inc. Technical Facilities: 1.62-kw ERP, 46-ft. above ground, 9347-ft. above sea level, lat. 35° 12' 001", long. 112° 12' 13".

Ownership: Fox Television Holdings Inc.

Williams-Ash Fork—K53GM, Ch. 53, KTVK Inc. (KTVK Ch. 3 Phoenix) Phone: 602-207-3333.

Technical Facilities: 1-kw ERP, 33-ft. above ground, 9275-ft. above sea level, lat. 35° 12' 001", long. 112° 12' 15".

Ownership: Belo Corp.

Window Rock—K44BB, Ch. 44, Navajo Nation. Phone: 602-724-3311.

Technical Facilities: 4-kw ERP, 52-ft. above ground, 7388-ft. above sea level, lat. 35° 33' 36", long. 109° 06' 30".

Began Operation: September 1, 1986.

Ownership: Navajo Nation.

Winslow—K09JZ, Ch. 9, KSAZ License Inc. (KSAZ-TV Ch. 10 Phoenix)

Technical Facilities: 0.04-kw ERP, lat. 34° 50' 26", long. 110° 54' 55".

Ownership: Fox Television Holdings Inc.

York, etc.—K02FV, Ch. 2, Southern Greenlee County TV Assn. Inc. (KGUN Ch. 9 Tucson)

Technical Facilities: 0.032-kw ERP, lat. 32° 53' 14", long. 109° 18' 49".

Ownership: Southern Greenlee County TV Assn. Inc.

York, etc.—K07IR, Ch. 7, Southern Greenlee County TV Assn. Inc. (KOLD-TV Ch. 13 Tucson)

Technical Facilities: 0.139-kw ERP, lat. 32° 53' 14", long. 109° 18' 49".

Ownership: Southern Greenlee County TV Assn. Inc.

York, etc.—K11JJ, Ch. 11, Southern Greenlee County TV Assn. Inc. (KVOA Ch. 4 Tucson)

Technical Facilities: 0.137-kw ERP, lat. 32° 53' 14", long. 109° 18' 49".

Ownership: Southern Greenlee County TV Assn. Inc.

Yuma—K19CX, Ch. 19, KAZT LLC. Phone: 602-840-8348.

Technical Facilities: 1.86-kw ERP, 43-ft. above ground, 1614-ft. above sea level, lat. 32° 40' 11", long. 114° 20' 05".

Ownership: KAZT LLC.

Yuma—K28FM, Ch. 28, Broadcast Group Ltd. Phone: 915-577-0045.

Technical Facilities: 500-w TPO, 0.99-kw ERP, 90-ft. above ground, 1634-ft. above sea level, lat. 32° 40' 22", long. 114° 20' 13".

Transmitter: Telegraph Pass communication site.

Ownership: Broadcast Group Ltd.

Yuma—K30HA, Ch. 30, Region 1 Translator Assn. Phone: 970-848-5301.

Technical Facilities: 392-ft. above ground, 4601-ft. above sea level, lat. 40° 08' 35", long. 102° 48' 51".

Ownership: Region 1 Translator Association.

Yuma—K52EG, Ch. 52, Three Angels Broadcasting Network Inc. Phone: 618-627-4651. Fax: 618-627-4155.

Technical Facilities: 100-w TPO, 1.24-kw ERP, 69-ft. above ground, 1348-ft. above sea level, lat. 32° 40' 23", long. 114° 20' 16".

Transmitter: Telegraph Pass, 16.2-mi. E of Yuma.

Began Operation: January 7, 1999.

Arizona — Low Power TV & TV Translator Stations

Ownership: Three Angels Broadcasting Network Inc.

Personnel: Moses Primo, Chief Engineer.

Yuma—KESE-LP, Ch. 35, Gulf-California Broadcast Co. Phone: 928-539-9990.

Studio: 1965 S. 4th Ave., Yuma, AZ 85364.

Technical Facilities: 1000-w TPO, 8-kw ERP, 262-ft. above ground, 466-ft. above sea level, lat. 32° 38' 31", long. 114° 33' 34".

Transmitter: Ave. 4E at 13th St.

Ownership: Gulf-California Broadcast Co.

Personnel: Christopher Gallu, General Manager.

Yuma—KYUM-LP, Ch. 2, Hispanic Community Christian Network Inc. Phone: 214-680-6029.

Technical Facilities: 0.1-kw ERP, 98-ft. above ground, 303-ft. above sea level, lat. 32° 40' 34", long. 114° 35' 27".

Ownership: Hispanic Christian Community Network Inc.

Arkansas

Batesville—K15FW, Ch. 15, Trinity Broadcasting Network Inc. (KTBN-TV Ch. 40 Santa Ana) Phone: 714-832-2950.

Technical Facilities: 9.2-kw ERP, 390-ft. above ground, 1250-ft. above sea level, lat. 35° 53' 27", long. 91° 44' 01".

Holds CP for change to 15-kw ERP, , BDFCDTT-20060315AFC.

Ownership: Trinity Broadcasting Network Inc.

Batesville—K20EX, Ch. 20, MS Communications LLC. Phone: 310-552-7970. Fax: 310-277-3069.

Technical Facilities: 0.007-kw ERP, 105-ft. above ground, 965-ft. above sea level, lat. 35° 53' 27", long. 91° 44' 02".

Ownership: MS Communications LLC.

Batesville—K22ES, Ch. 22, MS Communications LLC. Phone: 310-552-7970. Fax: 310-277-3069.

Technical Facilities: 1000-w TPO, 0.007-kw ERP, 105-ft. above ground, 965-ft. above sea level, lat. 35° 53' 26", long. 91° 44' 00".

Transmitter: 1.5-mi. NE of Cushman.

Ownership: MS Communications LLC.

Batesville—K30EC, Ch. 30, MS Communications LLC. Phone: 310-552-7970. Fax: 310-277-3069.

Technical Facilities: 1000-w TPO, 0.007-kw ERP, 105-ft. above ground, 860-ft. above sea level, lat. 35° 53' 27", long. 91° 44' 02".

Transmitter: 1.5-mi. NE of Cushman.

Ownership: MS Communications LLC.

Batesville—K35EA, Ch. 35, MS Communications LLC. Phone: 310-552-7970. Fax: 310-277-3069.

Technical Facilities: 1000-w TPO, 0.007-kw ERP, 105-ft. above ground, 860-ft. above sea level, lat. 35° 53' 27", long. 91° 44' 02".

Transmitter: 1.5-mi. NE of Cushman.

Ownership: MS Communications LLC.

Batesville—K40DS, Ch. 40, MS Communications LLC. Phone: 310-552-7970. Fax: 310-277-3069.

Technical Facilities: 1000-w TPO, 0.007-kw ERP, 105-ft. above ground, 860-ft. above sea level, lat. 35° 53' 27", long. 91° 44' 02".

Transmitter: 1.5-mi. NE of Cushman.

Ownership: MS Communications LLC.

Batesville—K46EM, Ch. 28, MS Communications LLC. Phone: 310-552-7970. Fax: 310-277-3069.

Technical Facilities: 100-w TPO, 0.007-kw ERP, 105-ft. above ground, 860-ft. above sea level, lat. 35° 53' 27", long. 91° 44' 02".

Transmitter: 1.5-mi. NE of Cushman.

Ownership: MS Communications LLC.

Batesville—K53FM, Ch. 53, MS Communications LLC. Phone: 310-552-7970. Fax: 310-277-3069.

Technical Facilities: 1000-w TPO, 0.007-kw ERP, 105-ft. above ground, 860-ft. above sea level, lat. 35° 53' 27", long. 91° 44' 02".

Transmitter: 1.5-mi. NE of Cushman.

Ownership: MS Communications LLC.

Batesville—K57FV, Ch. 57, MS Communications LLC. Phone: 310-552-7970. Fax: 310-277-3069.

Technical Facilities: 1000-w TPO, 0.007-kw ERP, 105-ft. above ground, 965-ft. above sea level, lat. 35° 53' 27", long. 91° 44' 02".

Transmitter: 1.5-mi. NE of Cushman.

Ownership: MS Communications LLC.

Batesville—K59FB, Ch. 59, MS Communications LLC. Phone: 310-552-7970. Fax: 310-277-3069.

Technical Facilities: 1000-w TPO, 0.007-kw ERP, 105-ft. above ground, 860-ft. above sea level, lat. 35° 53' 27", long. 91° 44' 02".

Transmitter: 1.5-mi. NE of Cushman.

Ownership: MS Communications LLC.

Batesville—K61FP, Ch. 61, MS Communications LLC. Phone: 310-552-7970. Fax: 310-277-3069.

Technical Facilities: 87.8-w TPO, 0.007-kw ERP, 105-ft. above ground, 860-ft. above sea level, lat. 35° 53' 27", long. 91° 44' 02".

Transmitter: 1.5-mi. NE of Cushman.

Ownership: MS Communications LLC.

Batesville—K65FN, Ch. 65, MS Communications LLC. Phone: 310-552-7970. Fax: 310-277-3069.

Technical Facilities: 1000-w TPO, 0.007-kw ERP, 32-ft. above ground, 965-ft. above sea level, lat. 35° 53' 27", long. 91° 44' 02".

Transmitter: 1.5-mi. NE of Cushman.

Ownership: MS Communications LLC.

Batesville—K67GR, Ch. 67, MS Communications LLC. Phone: 310-552-7970. Fax: 310-277-3069.

Technical Facilities: 1000-w TPO, 0.007-kw ERP, 105-ft. above ground, 860-ft. above sea level, lat. 35° 53' 27", long. 91° 44' 02".

Transmitter: 1.5-mi. NE of Cushman.

Ownership: MS Communications LLC.

Batesville—K69GT, Ch. 69, MS Communications LLC. Phone: 310-552-7970. Fax: 310-277-3069.

Technical Facilities: 1000-w TPO, 0.007-kw ERP, 105-ft. above ground, 860-ft. above sea level, lat. 35° 53' 27", long. 91° 44' 02".

Transmitter: NE of Cushman.

Ownership: MS Communications LLC.

Bentonville—K67EO, Ch. 67, New York Times Management Services. Phones: 813-864-6000; 813-864-6030. Fax: 813-281-2729.

Technical Facilities: 1000-w TPO, 14-kw ERP, 338-ft. above ground, 1578-ft. above sea level, lat. 36° 23' 36", long. 94° 10' 53".

Transmitter: 0.8-mi. E of J St., 0.74-mi. N of Bentonville boundary.

Began Operation: August 1, 1989.

Ownership: The New York Times Co.

Personnel: Gene Graham, General Manager; Larry Duncan, Chief Engineer; Van Comer, Sales Manager.

Bentonville—KHMF-CA, Ch. 26, Fort Smith 46 Inc.

Technical Facilities: 150-kw ERP, 302-ft. above ground, 1562-ft. above sea level, lat. 36° 23' 37", long. 94° 10' 57".

Ownership: Equity Broadcasting Corp.

Bentonville & Rogers—K45EI, Ch. 45, Victory Communications Inc. Phone: 479-795-4057. Fax: 501-795-4058.

Studio: 14019 Noah Rd., Gravette, AR 72736.

Technical Facilities: 35-kw ERP, 187-ft. above ground, 1558-ft. above sea level, lat. 36° 21' 56", long. 94° 20' 24".

Transmitter: 3-mi. W of Centerton & 0.4-mi. N of Hwy. 102.

Ownership: Victory Communications Inc.

Personnel: Bryan Holland, General Manager & Chief Engineer; Janice Holland, Sales Manager.

De Queen—K08KF, Ch. 8, First Assembly of God. Phone: 909-793-7800. Fax: 909-793-8821.

Technical Facilities: 0.12-kw ERP, 180-ft. above ground, 581-ft. above sea level, lat. 34° 02' 48", long. 94° 21' 40".

Ownership: First Assembly of God.

El Dorado—K05KG, Ch. 5, Immanuel Baptist Church. Phone: 501-862-4264.

Technical Facilities: 30-w TPO, 0.044-kw ERP, 144-ft. above ground, 393-ft. above sea level, lat. 33° 12' 17", long. 92° 39' 54".

Transmitter: Corner of S. West Ave. & Cross St.

Began Operation: October 28, 1995.

Ownership: Immanuel Baptist Church.

Personnel: Jim Davidson, General Manager; Mike Miller, Chief Engineer; Tim Reames, Sales Manager.

El Dorado—K18AB, Ch. 18, Noe Corp. LLC. (KNOE-TV Ch. 8 Monroe) Phone: 318-388-8888.

Technical Facilities: 0.828-kw ERP, lat. 33° 12' 42", long. 092° 39' 48".

Ownership: Noe Corp. LLC.

El Dorado—K27FF, Ch. 27, MS Communications LLC. Phone: 310-552-7970. Fax: 310-277-3069.

Technical Facilities: 1000-w TPO, 0.007-kw ERP, 105-ft. above ground, 180-ft. above sea level, lat. 33° 16' 19", long. 92° 42' 12".

Transmitter: Hwy. 335, 5.5-mi. N of intersection with Hwy. 82.

Ownership: MS Communications LLC.

El Dorado—K29DC, Ch. 29, MS Communications LLC. Phone: 310-552-7970. Fax: 310-277-3069.

Technical Facilities: 1000-w TPO, 0.007-kw ERP, 105-ft. above ground, 285-ft. above sea level, lat. 33° 16' 19", long. 92° 42' 12".

Transmitter: Hwy. 355, 5.5-mi. N of intersection with Hwy. 82.

Ownership: MS Communications LLC.

El Dorado—K36DR, Ch. 36, MS Communications LLC. Phone: 310-552-7970. Fax: 310-277-3069.

Technical Facilities: 540-w TPO, 0.007-kw ERP, 105-ft. above ground, 285-ft. above sea level, lat. 33° 16' 19", long. 92° 42' 12".

Transmitter: Hwy. 335, 5.5-mi. N of intersection with Hwy. 82.

Ownership: MS Communications LLC.

El Dorado—K40EF, Ch. 40, MS Communications LLC. Phone: 310-552-7970. Fax: 310-277-3069.

Technical Facilities: 1000-w TPO, 0.007-kw ERP, 105-ft. above ground, 285-ft. above sea level, lat. 33° 16' 19", long. 92° 42' 12".

Holds CP for change to 150-kw ERP, 328-ft. above ground, 508-ft. above sea level, BPTTL-20030813AGA.

Transmitter: Hwy. 335, 5.5-mi. N of intersection with Hwy. 82.

Ownership: MS Communications LLC.

El Dorado—K46DT, Ch. 46, MS Communications LLC. Phone: 310-552-7970. Fax: 310-277-3069.

Technical Facilities: 1000-w TPO, 11.8-kw ERP, 562-ft. above ground, 741-ft. above sea level, lat. 33° 16' 19", long. 92° 41' 11".

Transmitter: Hwy. 335, 5.5-mi. N of intersection with Hwy. 82.

Ownership: MS Communications LLC.

El Dorado—K48EP, Ch. 48, MS Communications LLC. Phone: 310-552-7970. Fax: 310-277-3069.

Technical Facilities: 1000-w TPO, 12-kw ERP, 562-ft. above ground, 741-ft. above sea level, lat. 33° 16' 19", long. 92° 41' 11".

Transmitter: Hwy. 335, 5.5-mi. N of intersection with Hwy. 82.

Ownership: MS Communications LLC.

El Dorado—K50EK, Ch. 50, MS Communications LLC. Phone: 310-552-7970. Fax: 310-277-3069.

Technical Facilities: 1000-w TPO, 12.6-kw ERP, 562-ft. above ground, 741-ft. above sea level, lat. 33° 16' 19", long. 92° 41' 11".

Transmitter: Hwy. 335, 5.5-mi. N of intersection with Hwy. 82.

Ownership: MS Communications LLC.

El Dorado—K53FB, Ch. 53, MS Communications LLC. Phone: 310-552-7970. Fax: 310-277-3069.

Technical Facilities: 1000-w TPO, 12.8-kw ERP, 562-ft. above ground, 741-ft. above sea level, lat. 33° 16' 19", long. 92° 41' 11".

Transmitter: Hwy. 335, 5.5-mi. N of intersection with Hwy. 82.

Ownership: MS Communications LLC.

El Dorado—K57GF, Ch. 57, MS Communications LLC. Phone: 310-552-7970. Fax: 310-277-3069.

Technical Facilities: 1000-w TPO, 0.007-kw ERP, 105-ft. above ground, 285-ft. above sea level, lat. 33° 16' 19", long. 92° 42' 12".

Transmitter: Hwy. 335, 5.5-mi. N of intersection with Hwy. 82.

Ownership: MS Communications LLC.

El Dorado—K59FJ, Ch. 59, MS Communications LLC. Phone: 310-552-7970. Fax: 310-277-3069.

Technical Facilities: 1000-w TPO, 0.007-kw ERP, 105-ft. above ground, 180-ft. above sea level, lat. 33° 16' 19", long. 92° 42' 12".

Transmitter: Hwy. 335, 5.5-mi. N of intersection with Hwy. 82.

Ownership: MS Communications LLC.

El Dorado—K63FX, Ch. 63, MS Communications LLC. Phone: 310-552-7970. Fax: 310-277-3069.

Technical Facilities: 100-w TPO, 0.007-kw ERP, 105-ft. above ground, 285-ft. above sea level, lat. 33° 16' 19", long. 92° 42' 12".

Transmitter: Hwy. 335, 5.5-mi. N of intersection with Hwy. 82.

Ownership: MS Communications LLC.

El Dorado—K66EX, Ch. 66, MS Communications LLC. Phone: 310-552-7970. Fax: 310-277-3069.

Technical Facilities: 0.007-kw ERP, 105-ft. above ground, 285-ft. above sea level, lat. 33° 16' 19", long. 92° 42' 12".

Holds CP for change to 150-kw ERP, 617-ft. above ground, 797-ft. above sea level, transmitter to Hwy. 335, 5.5-mi. N of intersection with Hwy. 82, BPTTL-20040127ALI.

Ownership: MS Communications LLC.

El Dorado—K69HO, Ch. 69, MS Communications LLC. Phone: 310-552-7970. Fax: 310-277-3069.

Technical Facilities: 0.007-kw ERP, 105-ft. above ground, 285-ft. above sea level, lat. 33° 16' 19", long. 92° 42' 12".

Holds CP for change to 150-kw ERP, 508-ft. above ground, 917-ft. above sea level, lat. 32° 50' 01.5", long. 93° 12' 47.4", transmitter to Hwy. 335, 5.5-mi. N of intersection with Hwy. 82, BPTTL-20040212ADK.

Ownership: MS Communications LLC.

El Dorado—KLMB-LP, Ch. 23, Louisiana Christian Broadcasting Inc. (KARD Ch. 14 West Monroe) Phone: 318-322-1399.

Technical Facilities: 22.4-kw ERP, 164-ft. above ground, 453-ft. above sea level, lat. 33° 12' 22", long. 92° 39' 13".

Holds CP for change to 0.11-kw ERP, 164-ft. above ground, 449-ft. above sea level, BDFCDTA-20060331BPL.

Ownership: Louisiana Christian Broadcasting Inc.

Eureka Springs—K18EG, Ch. 18, Christians Incorporated for Christ. Phone: 417-337-8747. Fax: 417-337-5503.

Technical Facilities: 350-w TPO, 3.8-kw ERP, 210-ft. above ground, 1850-ft. above sea level, lat. 36° 21' 48", long. 93° 44' 57".

Transmitter: 1.7-mi. SSW of State Rte. 23 & U.S. Rte. 62 intersection.

Began Operation: March 1, 1996.

Ownership: Christians Incorporated for Christ Inc.

Fayetteville—K42BS, Ch. 42, Trinity Broadcasting Network Inc. Phone: 714-832-2950. Fax: 714-730-0661.

Technical Facilities: 1000-w TPO, 21.6-kw ERP, 135-ft. above ground, 1653-ft. above sea level, lat. 36° 12' 16", long. 94° 06' 04".

Transmitter: Communications tower atop Dodd Mountain, near Springdale.

Began Operation: September 23, 1987.

Ownership: Trinity Broadcasting Network Inc.

Personnel: Paul Crouch, General Manager; Ben Miller, Chief Engineer; Rod Henke, Sales Manager.

Fayetteville—K62DQ, Ch. 62, The Times Southwest Broadcasting Inc. Phone: 479-783-3131. Fax: 479-783-3295.

Technical Facilities: 880-w TPO, 15.2-kw ERP, 387-ft. above ground, 1736-ft. above sea level, lat. 36° 08' 50", long. 94° 11' 14".

Transmitter: 2.6-mi. along a bearing of 137 degrees from intersection of State Rtes. 68 & 112.

Began Operation: July 1, 1990.

Ownership: The New York Times Co.

Personnel: Gene Graham, General Manager; Larry Duncan, Chief Engineer; Van Comer, Sales Manager.

Fayetteville—KEGW-LP, Ch. 64, Fort Smith 46 Inc. Phone: 501-221-0400. Fax: 501-221-3955.

Technical Facilities: 1000-w TPO, 24.8-kw ERP, 361-ft. above ground, 1713-ft. above sea level, lat. 36° 08' 50", long. 94° 11' 14".

Holds CP for change to channel number 48, 150-kw ERP, 280-ft. above ground, 1979-ft. above sea level, lat. 36° 24' 41", long. 93° 57' 14". BPTTL-20041215AAR.

Transmitter: 1-mi. E of State Rd. 112, 1-mi. NW of Johnson.

Ownership: Equity Broadcasting Corp.

Fayetteville—KFFS-CA, Ch. 36, Fort Smith 46 Inc. Phone: 501-219-2400. Fax: 501-785-4844.

Technical Facilities: 1000-w TPO, 16.7-kw ERP, 184-ft. above ground, 1535-ft. above sea level, lat. 36° 08' 50", long. 94° 11' 14".

Transmitter: Johnson Tower Rd., 0.4-mi. NE of New Hope Church.

Ownership: Equity Broadcasting Corp.

Personnel: Karen Pharis, General Manager; Don Jones, Chief Engineer; Leo Cruz, Sales Manager.

Fort Smith—K14J, Ch. 14, Ellerbeck Family Partners II Ltd. Phone: 713-975-1133.

Technical Facilities: 130-w TPO, 1-kw ERP, 344-ft. above ground, 846-ft. above sea level, lat. 35° 26' 50", long. 94° 21' 54".

Transmitter: 0.9-mi. NE of Van Buren.

Began Operation: September 27, 1996.

Ownership: Ruth E. Ellerbeck.

Fort Smith—K16ER, Ch. 16, Trinity Broadcasting Network Inc. Phone: 714-832-2950. Fax: 714-730-0661.

Technical Facilities: 2000-w TPO, 7.5-kw ERP, 190-ft. above ground, 981-ft. above sea level, lat. 35° 26' 50", long. 94° 21' 53".

Transmitter: Mount Vista, Watertank Rd., Van Buren.

Began Operation: November 1, 1991.

Ownership: Trinity Broadcasting Network Inc.

Fort Smith—K32GH, Ch. 32, Country Road Communications Inc. Phone: 713-893-7386.

Technical Facilities: 150-kw ERP, 328-ft. above ground, 2408-ft. above sea level, lat. 35° 47' 49", long. 94° 10' 004".

Began Operation: September 27, 1996.

Ownership: Country Road Communications Inc.

Fort Smith—K33HE, Ch. 33, Fort Smith 46 Inc. Phone: 501-219-2400. Fax: 501-785-4844.

Technical Facilities: 23.2-kw ERP, 164-ft. above ground, 1200-ft. above sea level, lat. 35° 18' 09", long. 93° 45' 40".

Began Operation: September 27, 1996.

Ownership: Equity Broadcasting Corp.

Fort Smith—K36EH, Ch. 36, Ellerbeck Family Partners II Ltd. Phone: 713-975-1133.

Technical Facilities: 130-w TPO, 1-kw ERP, 240-ft. above ground, 1040-ft. above sea level, lat. 35° 26' 50", long. 94° 21' 54".

Transmitter: 1-mi. NE of Van Buren.

Began Operation: September 27, 1996.

Ownership: Ellerbeck Family Partners II Ltd.

Fort Smith—K48FL, Ch. 48, Fort Smith 46 Inc. Phone: 501-219-2400. Fax: 501-785-4844.

Technical Facilities: 51.8-kw ERP, 131-ft. above ground, 1771-ft. above sea level, lat. 35° 40' 009", long. 94° 48' 42".

Began Operation: September 27, 1996.

Ownership: Equity Broadcasting Corp.

Fort Smith—K58FB, Ch. 58, TV 34 Inc. Phone: 205-871-1395.

Technical Facilities: 130-w TPO, 1-kw ERP, 240-ft. above ground, 1040-ft. above sea level, lat. 35° 26' 50", long. 94° 21' 54".

Transmitter: 1-mi. NE of Van Buren.

Began Operation: September 27, 1996.

Ownership: Equity Broadcasting Corp.

Fort Smith—K66FM, Ch. 66, Country Road Communications Inc. Phone: 713-893-7386.

Technical Facilities: 130-w TPO, 1-kw ERP, 270-ft. above ground, 1040-ft. above sea level, lat. 35° 26' 50", long. 94° 21' 54".

Transmitter: 1-mi. NE of Van Buren.

Began Operation: September 27, 1996.

Ownership: Country Road Communications Inc.

Fort Smith—KFDF-CA, Ch. 10, Fort Smith 46 Inc. Phone: 501-219-2400.

Technical Facilities: 3-kw ERP, 165-ft. above ground, 965-ft. above sea level, lat. 35° 26' 50", long. 94° 21' 54".

Ownership: Equity Broadcasting Corp.

Fort Smith—KPBI-CA, Ch. 46, Fort Smith 46 Inc. Phone: 501-219-2400. Fax: 501-785-4844.

Studio: 523 Garrison Ave., Fort Smith, AR 72901.

Technical Facilities: 32-kw ERP, 175-ft. above ground, 975-ft. above sea level, lat. 35° 26' 50", long. 94° 21' 54".

Began Operation: October 20, 1989.

Ownership: Equity Broadcasting Corp.

Personnel: Karen Pharis, General Manager; Marty Houston, Station Manager; Leo Cruz, Sales; Don Patrick, Engineering; Bill Pharis, News Director.

Fort Smith—KUF5-LP, Ch. 54, Fort Smith 46 Inc. Phone: 501-219-2400. Fax: 501-785-4844.

Technical Facilities: 23.1-kw ERP, 150-ft. above ground, 2509-ft. above sea level, lat. 35° 004' 005", long. 94° 40' 59".

Began Operation: September 27, 1996.

Ownership: Equity Broadcasting Corp.

Fort Smith—KWFT-LP, Ch. 34, TV 34 Inc. Phone: 501-219-2400. Fax: 501-785-4844.

Technical Facilities: 130-w TPO, 8.2-kw ERP, 154-ft. above ground, 1329-ft. above sea level, lat. 35° 31' 30", long. 94° 22' 27".

Holds CP for change to 150-kw ERP, 164-ft. above ground, 1263-ft. above sea level, BPTTL-20040903AAS.

Transmitter: 1-mi. NE of Van Buren.

Began Operation: September 27, 1996.

Ownership: Equity Broadcasting Corp.

Fort Smith—KXUN-LP, Ch. 43, Fort Smith 46 Inc.

Technical Facilities: 5.8-kw ERP, 239-ft. above ground, 1039-ft. above sea level, lat. 35° 26' 50", long. 94° 21' 54".

Ownership: Equity Broadcasting Corp.

Green Forest—K54FH, Ch. 54, New Life Evangelistic Center Inc.

Technical Facilities: 24.24-kw ERP, lat. 36° 17' 27", long. 093° 26' 11".

Transmitter: Bradshaw Mountain, 1.2-mi. E of State Rd. 103.

Ownership: New Life Evangelistic Center Inc.

Harrison—K23DU, Ch. 23, Christians Incorporated for Christ Inc. Phone: 417-337-8747. Fax: 417-337-5503.

Technical Facilities: 1000-w TPO, 15.3-kw ERP, 112-ft. above ground, 2080-ft. above sea level, lat. 36° 14' 34", long. 93° 13' 15".

Transmitter: Kennedy Mountain.

Began Operation: November 4, 1987.

Ownership: Christians Incorporated for Christ Inc.

Personnel: Keith O'Neil, Vice President.

Harrison—KTKO-LP, Ch. 8, TKO Inc. Phone: 870-741-2566.

Technical Facilities: 2-kw ERP, 148-ft. above ground, 2159-ft. above sea level, lat. 36° 10' 40", long. 93° 12' 40".

Ownership: TKO Inc.

Hindsville—KRBF-CA, Ch. 41, Fort Smith 46 Inc.

Technical Facilities: 27.4-kw ERP, 102-ft. above ground, 1812-ft. above sea level, lat. 36° 007' 37", long. 93° 51' 58".

Holds CP for change to channel number 40, 40-kw ERP, 280-ft. above ground, 1979-ft. above sea level, lat. 36° 24' 41", long. 93° 57' 14". BPTTA-20050124AFO.

Ownership: Equity Broadcasting Corp.

Hope—KTSS-LP, Ch. 50, Sandra May. Phone: 501-777-3548.

Technical Facilities: 1000-w TPO, 14.5-kw ERP, 395-ft. above ground, 837-ft. above sea level, lat. 33° 39' 26", long. 93° 33' 00".

Transmitter: Approx. 1.7-mi. E of Hope & 0.7-mi. N of Hwy. 4.

Began Operation: June 12, 2002.

Ownership: Sandra May.

Hot Springs—K23GT, Ch. 23, Trinity Broadcasting Network.

Arkansas — Low Power TV & TV Translator Stations

Technical Facilities: 34.9-kw ERP, 200-ft. above ground, 1360-ft. above sea level, lat. 34° 33' 56", long. 93° 05' 03".

Ownership: Trinity Broadcasting Network Inc.

■ **Hot Springs**—KTVV-LP, Ch. 63, Arkansas 49 Inc. Phone: 501-219-2400. Fax: 501-785-4844.

Technical Facilities: 1000-w TPO, 28.4-kw ERP, 299-ft. above ground, 1457-ft. above sea level, lat. 34° 33' 56", long. 93° 05' 03".

Transmitter: 2-mi. N of Hot Springs.

Ownership: Equity Broadcasting Corp.

Hot Springs, etc.—K13HP, Ch. 13, Arkansas Television Co. (KTHV Ch. 11 Little Rock) Phone: 703-854-6899.

Technical Facilities: 0.03-kw ERP, 846-ft. above sea level, lat. 34° 30' 41", long. 93° 03' 12".

Ownership: Gannett Co. Inc.

Jonesboro—K42GX, Ch. 42, Trinity Broadcasting Network Inc. (KTBN-TV Ch. 40 Santa Ana) Phone: 714-832-2950. Fax: 714-730-0661.

Technical Facilities: 14.8-kw ERP, 495-ft. above ground, 863-ft. above sea level, lat. 35° 53' 27", long. 90° 40' 26".

Holds CP for change to 15-kw ERP, , BDFCDTT-20060315AFD.

Transmitter: KASU(FM) tower, 1.3-mi. SSE of New Haven & Thomas Green Rds.

Began Operation: January 7, 1999.

Ownership: Trinity Broadcasting Network Inc.

Little Rock—K34FH, Ch. 34, National Minority TV Inc. (KTBN-TV Ch. 40 Santa Ana) Phone: 949-552-0490.

Technical Facilities: lat. 34° 47' 57", long. 92° 29' 29".

Holds CP for change to 15-kw ERP, 499-ft. above ground, 1453-ft. above sea level, BDFCDTT-20060328AAE.

Transmitter: 0.4-mi. ESE of Two Towers & Gordon Rds., Pulaski County.

Ownership: National Minority TV Inc.

Little Rock—K55GE, Ch. 55, Three Angels Broadcasting Network Inc. Phone: 618-627-4651. Fax: 618-627-4155.

Technical Facilities: 1000-w TPO, 12.9-kw ERP, 567-ft. above ground, 873-ft. above sea level, lat. 34° 44' 38", long. 92° 16' 32".

Transmitter: TCBY Bldg., Little Rock.

Began Operation: February 7, 1994.

Ownership: Three Angels Broadcasting Network Inc.

Personnel: Moses Primo, Chief Engineer.

Little Rock—KHTE-LP, Ch. 44, Equity Broadcasting Corp. Phone: 501-219-2400.

Technical Facilities: 10-kw ERP, 568-ft. above ground, 873-ft. above sea level, lat. 34° 44' 38", long. 92° 16' 32".

Holds CP for change to channel number 50, 150-kw ERP, 226-ft. above ground, 816-ft. above sea level, lat. 34° 46' 20", long. 92° 21' 27". BDISTTL-20060215AAJ.

Ownership: Equity Broadcasting Corp.

Little Rock—KHUG-LP, Ch. 14, Equity Broadcasting Corp. Phone: 501-221-0400. Fax: 501-221-1101.

Technical Facilities: 15.5-kw ERP, 111-ft. above ground, 696-ft. above sea level, lat. 34° 49' 52", long. 92° 19' 18".

Holds CP for change to 20-kw ERP, 305-ft. above ground, 896-ft. above sea level, lat. 34° 46' 20", long. 92° 21' 27". BPTTL-20010323ABA.

Began Operation: November 15, 1996.

Ownership: Equity Broadcasting Corp.

■ **Little Rock**—KJLR-LP, Ch. 28, Cowser Family LLC.

Technical Facilities: 1000-w TPO, 13.5-kw ERP, 397-ft. above ground, 880-ft. above sea level, lat. 34° 44' 38", long. 92° 16' 32".

Transmitter: TCBY Bldg., 5th St. & Broadway.

Began Operation: July 2, 1996.

Ownership: Cowser Family LLC.

■ **Little Rock**—KKYK-CA, Ch. 20, Arkansas 49 Inc. Phone: 501-219-2400.

Studio: One Shackelford Dr., No. 400, Little Rock, AR 72211.

Technical Facilities: 2950-w TPO, 48.6-kw ERP, 607-ft. above ground, 1660-ft. above sea level, lat. 34° 47' 56", long. 92° 29' 44".

Holds CP for change to 150-kw ERP, 1001-ft. above ground, 2053-ft. above sea level, lat. 34° 47' 56", long. 92° 29' 45". BPTTA-20030211AAP.

Transmitter: Crystal Mountain, S of Pinnacle.

Began Operation: January 1, 1995.

Ownership: Equity Broadcasting Corp.

Personnel: Tom Shannon, General Manager; Liz Smith, Sales Manager.

Little Rock—KLRA-LP, Ch. 58, Arkansas Media LLC. Phone: 501-219-2400.

Technical Facilities: 1000-w TPO, 50-kw ERP, 305-ft. above ground, 896-ft. above sea level, lat. 34° 46' 20", long. 92° 21' 27".

Holds CP for change to channel number 46, 40-kw ERP, 250-ft. above ground, 840-ft. above sea level, BMTTL-20051215AAU.

Ownership: Equity Broadcasting Corp.

Little Rock, etc.—KZJG-LP, Ch. 9, Cowser Family LLC. Phone: 501-664-5438.

Technical Facilities: 1.5-kw ERP, 551-ft. above ground, 855-ft. above sea level, lat. 34° 44' 37.7", long. 92° 16' 32.5".

Ownership: Cowser Family LLC.

Personnel: Jim Cowser, General Manager; David Cowser, General Sales Manager; Cal Diring, National Sales Manager; Joe Elder, Chief Engineer; Ted Biggs, News Director; Joe Maggard, Business Manager.

Mountain Home—K07XL, Ch. 7, TKO Inc. Phone: 870-741-4891. Fax: 870-365-7354.

Technical Facilities: 0.1-kw ERP, 197-ft. above ground, 1319-ft. above sea level, lat. 36° 20' 56", long. 92° 23' 57".

Ownership: Dan Reynolds.

Personnel: Ian Marcus Reynolds, Operations Manager; Gil Ty Reynolds, General Sales Manager.

Mountain Home—K26GS, Ch. 26, Reynolds Media Inc. Phone: 870-741-4891.

Technical Facilities: 18.1-kw ERP, 145-ft. above ground, 1259-ft. above sea level, lat. 36° 21' 00", long. 92° 24' 12".

Holds CP for change to 150-kw ERP, 180-ft. above ground, 2398-ft. above sea level, lat. 36° 06' 41", long. 93° 01' 56". BPTTL-20060314AAA.

Ownership: Reynolds Media Inc.

Mountain Home—K41HC, Ch. 41, Trinity Broadcasting Network Inc. (KTBN-TV Ch. 40 Santa Ana)

Technical Facilities: 10.2-kw ERP, 98-ft. above ground, 1197-ft. above sea level, lat. 36° 20' 55", long. 92° 24' 01".

Ownership: Trinity Broadcasting Network Inc.

■ **Nashville**—KJEP-CA, Ch. 23, KNVL-TV. Phone: 870-845-1333.

Studio: 123 W. Howard St., Nashville, AR 71852-2064.

Technical Facilities: 1000-w TPO, 20.1-kw ERP, 269-ft. above ground, 735-ft. above sea level, lat. 33° 57' 58", long. 93° 49' 36".

Transmitter: 0.4-mi. SSE of State Rte. 27 at Howard/Hempstead county line.

Multichannel TV Sound: Stereo and separate audio program.

Began Operation: December 15, 1995.

Ownership: KNVL-TV Inc.

Personnel: Glen Power, General Manager; Sean Harper, Chief Engineer.

■ **Nashville**—KSJA-CA, Ch. 29, KNVL-TV Inc. Phone: 870-845-5685.

Technical Facilities: 1000-w TPO, 20-kw ERP, 269-ft. above ground, 735-ft. above sea level, lat. 33° 57' 58", long. 93° 49' 36".

Transmitter: 0.4-mi. SSE of State Rte. 27 at Howard/Hemstead county line.

Multichannel TV Sound: Separate audio program.

Began Operation: December 15, 1995.

Ownership: KNVL-TV Inc.

Personnel: Glen Power, General Manager; Sean Harper, Chief Engineer.

Paragould—K27FC, Ch. 27, Trinity Broadcasting Network Inc. Phone: 714-832-2950. Fax: 714-730-0661.

Technical Facilities: 100-w TPO, 0.9-kw ERP, 282-ft. above ground, 613-ft. above sea level, lat. 36° 01' 52", long. 90° 30' 57".

Transmitter: 2301 Cody St.

Ownership: Trinity Broadcasting Network Inc.

■ **Paris**—KRAH-CA, Ch. 53, Pharis Broadcasting Inc.

Technical Facilities: 793-w TPO, 34.7-kw ERP, 121-ft. above ground, 2802-ft. above sea level, lat. 35° 09' 52", long. 93° 40' 52".

Transmitter: 1.4-mi. W of Signal Hill, Dripping Springs recreation area.

Ownership: Pharis Broadcasting Inc.

■ **Pine Bluff**—KIPB-LP, Ch. 65, Immanuel Broadcasting Corp. Phone: 501-536-2287. Fax: 501-534-3757.

Studio: 1801 W. 17th St., Pine Bluff, AR 71603.

Technical Facilities: 1000-w TPO, 16.4-kw ERP, 187-ft. above ground, 413-ft. above sea level, lat. 34° 12' 46", long. 92° 01' 14".

Holds CP for change to channel number 18, 12.4-kw ERP, , BPTTL-20050708AAAX.

Transmitter: 1801 W. 17th St.

Began Operation: January 2, 1990.

Ownership: Immanuel Broadcasting Corp.

Personnel: Charles Black, General Manager & Executive Director; James Rowe, Production Manager.

Pine Bluff—KWBK-LP, Ch. 45, Arkansas 49 Inc. Phone: 501-219-2400; 501-221-0400. Fax: 501-785-4844.

Technical Facilities: 150-kw ERP, 479-ft. above ground, 754-ft. above sea level, lat. 34° 29' 12", long. 92° 009' 28".

Ownership: Equity Broadcasting Corp.

Searcy—KTWN-LP, Ch. 43, My Town TV. Phone: 501-279-1121.

Technical Facilities: 150-kw ERP, 295-ft. above ground, 999-ft. above sea level, lat. 35° 22' 53", long. 91° 31' 30".

Ownership: My Town TV.

Sheridan—KWBF-LP, Ch. 5, Arkansas Media LLC. (KTBN-TV Ch. 40 Santa Ana) Phone: 501-219-2400.

Technical Facilities: 104.6-kw ERP, 230-ft. above ground, 630-ft. above sea level, lat. 34° 30' 27", long. 92° 32' 48".

Ownership: Equity Broadcasting Corp.

■ **Siloam Springs**—KKAF-CA, Ch. 33, Fort Smith 46 Inc.

Technical Facilities: 16.7-kw ERP, lat. 36° 009' 007", long. 094° 30' 55".

Transmitter: Intersection of Hwys. 16 & 66.

Ownership: Equity Broadcasting Corp.

■ **Springdale**—KJBW-CA, Ch. 4, Fort Smith 46 Inc. Phone: 501-219-2400.

Technical Facilities: 3-kw ERP, 292-ft. above ground, 1650-ft. above sea level, lat. 36° 08' 50", long. 94° 11' 13".

Transmitter: 2659 S. 56th St.

Ownership: Equity Broadcasting Corp.

Springdale—KVAQ-LP, Ch. 20, Christians Incorporated for Christ Inc. Phone: 417-337-8747. Fax: 417-337-5503.

Technical Facilities: 800-w TPO, 14.6-kw ERP, 148-ft. above ground, 1729-ft. above sea level, lat. 36° 12' 20", long. 94° 06' 06".

Transmitter: Fitzgerald Mountain.

Began Operation: April 1, 1990.

Ownership: Christians Incorporated for Christ Inc.

Personnel: Keith O'Neill, Vice President.

■ **Texarkana**—KLFI-LP, Ch. 35, Beech Street Communications Corp. Phone: 870-774-3500. Fax: 870-774-3600.

Technical Facilities: 1000-w TPO, 10.6-kw ERP, 404-ft. above ground, 715-ft. above sea level, lat. 33° 25' 48", long. 94° 05' 08".

Transmitter: 0.1-mi. NW of W. 7th St., Texarkana.

Began Operation: December 1, 1990.

Ownership: Beech Street Communications.

Personnel: Bums Barr, Sales Manager.

■ **Texarkana**—KTEV-LP, Ch. 13, Sandra A. May. Phone: 954-303-7667.

Technical Facilities: 1-kw ERP, 340-ft. above ground, 638-ft. above sea level, lat. 33° 26' 04", long. 94° 02' 39".

Holds CP for change to 68-ft. above ground, 378-ft. above sea level, lat. 33° 26' 49", long. 94° 04' 25". BPTTL-20060706ADC.

Ownership: Sandra May.

■ **Winslow**—KBBL-CA, Ch. 9, Fort Smith 46 Inc. Phone: 501-219-2400. Fax: 501-785-4844.

Technical Facilities: 1000-w TPO, 3-kw ERP, 269-ft. above ground, 2349-ft. above sea level, lat. 35° 47' 49", long. 94° 10' 04".

Transmitter: Signal Hill, 2-mi. W of U.S. Hwy. 71 & State Hwy. 74, Winslow.

Began Operation: February 7, 1994.
 Ownership: Equity Broadcasting Corp.
 Personnel: Karen Pharis, General Manager; Don Jones, Chief Engineer; Leo Cruz, Sales Manager.

California

Altadena—KTAV-LP, Ch. 69, AlmaVision Hispanic Network Inc. Phones: 213-627-8900; 213-627-8711.

Technical Facilities: 9.98-kw ERP, 141-ft. above ground, 5840-ft. above sea level, lat. 34° 13' 36", long. 118° 03' 57".

Ownership: AlmaVision Hispanic Network Inc.
 Personnel: Charles M. Harker, General Manager.

Alturas—K20DE, Ch. 20, Northern California Educational TV Assn. (KDXE-TV Ch. 9 Redding)
 Technical Facilities: 4.25-kw ERP, lat. 41° 00' 00", long. 120° 33' 45".

Ownership: Northern California Educational TV Assn. Inc.

Alturas—K30EU, Ch. 30, KCNO Inc. (KTBN-TV Ch. 40 Santa Ana)

Technical Facilities: 1.8-kw ERP, lat. 41° 32' 24", long. 120° 21' 00".

Transmitter: 1.125-mi. S of State Rte. 299 & Thomas Creek intersection.

Ownership: KCNO Inc.

Alturas, etc.—K47EH, Ch. 47, Trinity Broadcasting Network Inc. (KTBN-TV Ch. 40 Santa Ana) Phone: 714-832-2950. Fax: 714-730-0661.

Technical Facilities: 14.6-kw ERP, lat. 40° 43' 36", long. 123° 58' 26".

Holds CP for change to 15-kw ERP, 112-ft. above ground, 2749-ft. above sea level, lat. 40° 43' 36", long. 123° 58' 27". BDFCDTT-20060315AFE.

Transmitter: 1.6-mi. WNW of Keeland & Mountain Rds.

Ownership: Trinity Broadcasting Network Inc.

Anderson/Central Valley—K38FQ, Ch. 38, Sainte Partners II LP. Phone: 209-523-0777.

Technical Facilities: 150-kw ERP, 52-ft. above ground, 3212-ft. above sea level, lat. 40° 39' 16", long. 122° 31' 13".

Holds CP for change to 15-kw ERP, 52-ft. above ground, 3304-ft. above sea level, BDFCDTL-20060329AAH.

Ownership: Sainte Partners II LP.

Arroyo Grande—KAGP-LP, Ch. 8, Gary M. Cocola Family Trust. Phone: 559-435-7000. Fax: 559-435-3201.

Technical Facilities: 60-w TPO, 0.13-kw ERP, 146-ft. above ground, 804-ft. above sea level, lat. 35° 09' 24", long. 120° 38' 11".

Holds CP for change to 3-kw ERP, 56-ft. above ground, 3304-ft. above sea level, lat. 34° 54' 37", long. 120° 11' 08". BPTVL-20040607AAU.

Transmitter: 4.6-mi. NE of U.S. Rte. 101 & Rte. 1, Pismo Beach.

Began Operation: December 10, 1999.

Ownership: Gary M. Cocola Family Trust.
 Personnel: Todd Lopes, President.

Arroyo Grande—KSSY-LP, Ch. 56, Cherie Erwin. Phone: 805-481-4677.

Studio: 1263 Pomeroy Rd., Arroyo Grande, CA 93420.

Technical Facilities: 1000-w TPO, 9.01-kw ERP, 190-ft. above ground, 600-ft. above sea level, lat. 35° 03' 29", long. 120° 31' 46".

Holds CP for change to 20-kw ERP, 75-ft. above ground, 1316-ft. above sea level, lat. 35° 06' 25", long. 120° 30' 58". BPTTL-20040209AAF.

Transmitter: 1263 Pomeroy Rd.

Began Operation: December 1, 1989.

Ownership: Cherie Erwin.
 Personnel: Cherie Erwin, General Manager; Marty Scala, Chief Engineer.

■ **Atascadero**—KASC-CA, Ch. 7, Una Vez Mas Atascadero License LLC. Phone: 214-754-7008.

Technical Facilities: 50-w TPO, 249-kw ERP, 75-ft. above ground, 2275-ft. above sea level, lat. 35° 26' 47", long. 120° 42' 58".

Transmitter: Falcon Rd., Frog Pond Mountain, 1.2-mi. S of Rte. 41.

Began Operation: September 29, 1999.

Ownership: Una Vez Mas GP LLC.

Atturas—K60AR, Ch. 60, Freedom Broadcasting of Oregon Licensee LLC.

Technical Facilities: 0.252-kw ERP, 5419-ft. above sea level, lat. 41° 32' 18", long. 120° 21' 22".

Ownership: Freedom Communications Holdings Inc.

Baker—K06JL, Ch. 6, Baker Community Services District. (KVUU-TV Ch. 5 Henderson)
 Technical Facilities: 0.057-kw ERP, lat. 35° 26' 008", long. 115° 55' 21".

Ownership: Baker Community Services District.

Baker—K07IH, Ch. 7, Baker Community Services District. (KCBS-TV Ch. 2 Los Angeles)
 Technical Facilities: 0.112-kw ERP, lat. 35° 26' 008", long. 115° 55' 21".

Ownership: Baker Community Services District.

Baker—K09HL, Ch. 9, Baker Community Services District.

Technical Facilities: 0.112-kw ERP, lat. 35° 26' 008", long. 115° 55' 21".

Ownership: Baker Community Services District.

Baker—K11KJ, Ch. 11, Baker Community Services District. (KTNV Ch. 13 Las Vegas)
 Technical Facilities: 0.112-kw ERP, lat. 35° 26' 008", long. 115° 55' 21".

Ownership: Baker Community Services District.

■ **Bakersfield**—K08MM, Ch. 8, Three Angels Broadcasting Network Inc. Phone: 618-627-4651. Fax: 618-627-4155.

Technical Facilities: 0.46-kw ERP, 199-ft. above ground, 593-ft. above sea level, lat. 35° 21' 42", long. 119° 03' 34".

Began Operation: March 25, 1998.

Ownership: Three Angels Broadcasting Network Inc.

Personnel: Moses Primo, Chief Engineer.

Bakersfield—K21FP, Ch. 21, Trinity Broadcasting Network Inc. (KTBN-TV Ch. 40 Santa Ana) Phone: 714-832-2950. Fax: 714-730-0661.

Technical Facilities: 0.35-kw ERP, lat. 35° 26' 17", long. 118° 44' 22".

Holds CP for change to 10-kw ERP, 36-ft. above ground, 3560-ft. above sea level, BDFCDTT-20060306BJS.

Transmitter: Mount Adelaide electronics site.
 Ownership: Trinity Broadcasting Network Inc.

Bakersfield—K24GS, Ch. 24, Three Angels Broadcasting Network Inc. Phone: 618-627-4651. Fax: 618-627-4155.

Technical Facilities: 21.5-kw ERP, 260-ft. above ground, 654-ft. above sea level, lat. 35° 21' 41.80", long. 119° 03' 34.30".

Began Operation: March 25, 1998.

Ownership: Three Angels Broadcasting Network Inc.

Personnel: Moses Primo, Chief Engineer.

Bakersfield—K46II, Ch. 46, Community TV of Southern California. (KCET Ch. 28 Los Angeles) Phone: 323-953-5209.

Technical Facilities: 38.4-kw ERP, 57-ft. above ground, 3581-ft. above sea level, lat. 35° 26' 16.6", long. 118° 44' 25.1".

Ownership: Community TV of Southern California.

Bakersfield—K53B, Ch. 53, Venture Technologies Group LLC. Phone: 323-904-4090.

Technical Facilities: 1-kw ERP, 20-ft. above ground, 876-ft. above sea level, lat. 35° 19' 12", long. 118° 47' 22".

Ownership: Venture Technologies Group LLC.

Bakersfield—KABE-LP, Ch. 52, Telefutura Bakersfield LLC. Phone: 310-556-7600.

Technical Facilities: 14.1-kw ERP, 32-ft. above ground, 3533-ft. above sea level, lat. 35° 26' 26", long. 118° 44' 28".

Holds CP for change to channel number 39, 60-kw ERP, 56-ft. above ground, 7543-ft. above sea level, lat. 35° 27' 14", long. 118° 35' 37". BPTTL-20041129BEG.

Ownership: Univision Communications Inc.

■ **Bakersfield**—KBBV-CA, Ch. 19, Hispanic Bakersfield LLC. Phone: 559-733-7800.

Technical Facilities: 7.3-kw ERP, 79-ft. above ground, 7625-ft. above sea level, lat. 35° 27' 11", long. 118° 35' 25".

Ownership: Pappas Telecasting Companies.

Bakersfield—KBFK-LP, Ch. 36, Gary M. Cocola Family Trust. Phone: 559-435-7000. Fax: 559-435-3201.

Technical Facilities: 150-kw ERP, 33-ft. above ground, 3432-ft. above sea level, lat. 35° 26' 16", long. 118° 44' 28".

Began Operation: November 19, 1996.

Ownership: Gary M. Cocola Family Trust.

Personnel: Todd Lopes, President.

■ **Bakersfield**—KBFX-CA, Ch. 58, Westwind Communications LLC. Phone: 805-327-7955. Studio: 5111 E. McKinley Ave., Fresno, CA 93727.

Technical Facilities: 4000-w TPO, 23.6-kw ERP, 69-ft. above ground, 7644-ft. above sea level, lat. 35° 27' 11", long. 118° 35' 25".

Transmitter: Breckenridge Mountain, KBAK(TV) site.

Began Operation: November 1, 1990.

Ownership: Westwind Communications LLC.

Personnel: John Carpenter, General Manager.

■ **Bakersfield**—KBTF-CA, Ch. 31, KFTV License Partnership GP.

Technical Facilities: 60-kw ERP, 56-ft. above ground, 7543-ft. above sea level, lat. 35° 27' 14", long. 118° 35' 37".

Ownership: Univision Communications Inc.

Bakersfield—KEBK-LP, Ch. 47, Venture Technologies Group LLC. Phones: 323-965-5400; 323-904-4090.

Technical Facilities: 0.33-kw ERP, 52-ft. above ground, 7536-ft. above sea level, lat. 35° 27' 14", long. 118° 35' 37".

Ownership: Venture Technologies Group LLC.

Bakersfield—KKEY-LP, Ch. 11, Sainte Partners II LP. Phone: 209-523-0777. Fax: 209-523-0839.

Technical Facilities: 3-kw ERP, 92-ft. above ground, 3615-ft. above sea level, lat. 35° 26' 17", long. 118° 44' 22".

Ownership: Sainte Partners II LP.

Bakersfield—KPMC-LP, Ch. 42, McGraw-Hill Broadcasting Co. Inc. Phone: 212-904-2000.

Technical Facilities: 150-kw ERP, 33-ft. above ground, 3432-ft. above sea level, lat. 35° 26' 16", long. 118° 44' 28".

Ownership: McGraw-Hill Broadcasting Co. Inc.

Personnel: Todd Lopes, President.

■ **Bakersfield**—KTFB-CA, Ch. 4, Telefutura Bakersfield LLC. Phone: 972-503-8800. Fax: 972-503-6807.

Technical Facilities: 7.84-w TPO, 0.26-kw ERP, 36-ft. above ground, 3537-ft. above sea level, lat. 35° 26' 16", long. 118° 44' 28".

Transmitter: Mount Adelaide, ENE of Bakersfield.

Ownership: Univision Communications Inc.

Personnel: Steven E. Humphries, Chief Operating Officer; James E. Foss, Chief Engineer; Del Beveridge, Sales Manager; Sylvester Rameriz, Production Director; Zilpa Barbosa, Traffic Director; Aldo Reyna Jr., Creative Director.

Bakersfield—KVPT-LP, Ch. 34, Gary M. Cocola Family Trust. Phone: 559-435-7000. Fax: 559-435-3201.

Technical Facilities: 150-kw ERP, 75-ft. above ground, 3484-ft. above sea level, lat. 35° 25' 47", long. 118° 44' 56".

Ownership: Gary M. Cocola Family Trust.

Personnel: Todd Lopes, President.

■ **Bakersfield**—KVVB-CA, Ch. 19, Hispanic Bakersfield LLC. Phone: 559-733-7800.

Technical Facilities: 7.3-kw ERP, 79-ft. above ground, 7625-ft. above sea level, lat. 35° 27' 11", long. 118° 35' 25".

Ownership: Pappas Telecasting Companies.

Personnel: Charles Pfaff, General Manager; Debbie Sweeney.

Benbow, etc.—K12JJ, Ch. 12, BlueStone License Holdings Inc. (KUNO-TV Ch. 8 Fort Bragg)

Technical Facilities: 0.014-kw ERP, 3064-ft. above sea level, lat. 40° 06' 00", long. 123° 41' 06".

Ownership: BlueStone TV Holdings Inc.

Bieber—K06GS, Ch. 6, California-Oregon Broadcasting Inc. (KOTI Ch. 2 Klamath Falls)

Technical Facilities: 0.01-kw ERP, lat. 41° 00' 20", long. 121° 13' 00".

Ownership: California-Oregon Broadcasting Inc.

Big Bear Lake Valley—K06MU, Ch. 6, Bear Valley Broadcasting Inc. Phones: 909-876-4886; 909-522-9063. Fax: 909-866-8452.

California — Low Power TV & TV Translator Stations

Technical Facilities: 10-w TPO, 1-kw ERP, 50-ft. above ground, 6883-ft. above sea level, lat. 34° 14' 24", long. 116° 54' 47".

Transmitter: 351 Maple Lane.

Ownership: Bear Valley Broadcasting Inc.

Big Bend, etc.—K04EZ, Ch. 4, BlueStone License Holdings Inc. (KRCR-TV Ch. 7 Redding)

Technical Facilities: 0.003-kw ERP, 3100-ft. above sea level, lat. 41° 00' 50", long. 121° 57' 00".

Ownership: BlueStone TV Holdings Inc.

Big Sur—K13JS, Ch. 13, Monterey County Superintendent of Schools. (KQED Ch. 9 San Francisco)

Technical Facilities: 0.131-kw ERP, lat. 36° 18' 25", long. 121° 53' 56".

Ownership: Monterey County Superintendent of Schools.

Blue Lake—K36BT, Ch. 36, BlueStone License Holdings Inc. Phone: 717-323-2252.

Technical Facilities: 0.11-kw ERP, lat. 40° 53' 25", long. 123° 58' 53".

Ownership: BlueStone TV Holdings Inc.

Personnel: Bob Wise, General Manager; Jeff Knott, Chief Engineer; Dennis Siewert, Sales Manager.

Blythe—K24FA, Ch. 24, Palo Verde Valley TV Club Inc. (KTVK Ch. 3 Phoenix)

Technical Facilities: 0.51-kw ERP, lat. 33° 34' 12", long. 114° 20' 56".

Ownership: Palo Verde Valley TV Club Inc.

Blythe—K26FS, Ch. 26, Palo Verde Valley TV Club Inc. (KPHO-TV Ch. 5 Phoenix)

Technical Facilities: 0.99-kw ERP, lat. 33° 34' 12", long. 114° 20' 56".

Ownership: Palo Verde Valley TV Club Inc.

Blythe—K29EC, Ch. 29, Palo Verde Valley TV Club Inc.

Technical Facilities: 0.99-kw ERP, 29-ft. above ground, 3343-ft. above sea level, lat. 33° 34' 12", long. 114° 20' 56".

Ownership: Palo Verde Valley TV Club Inc.

Blythe—K31FE, Ch. 31, Palo Verde Valley TV Club Inc. (KPNX Ch. 12 Mesa)

Technical Facilities: 0.99-kw ERP, lat. 33° 34' 12", long. 114° 20' 56".

Ownership: Palo Verde Valley TV Club Inc.

Blythe—K33FD, Ch. 33, Palo Verde Valley TV Club Inc. (KSAZ-TV Ch. 10 Phoenix)

Technical Facilities: 0.99-kw ERP, lat. 33° 34' 12", long. 114° 20' 56".

Ownership: Palo Verde Valley TV Club Inc.

Boonville & Philo—K57CT, Ch. 57, Anderson Valley TV Inc. (KPX-TV Ch. 5 San Francisco)

Technical Facilities: 0.3-kw ERP, lat. 38° 58' 20", long. 123° 16' 00".

Ownership: Anderson Valley TV Inc.

Boonville & Philo—K59CH, Ch. 59, Anderson Valley TV Inc.

Technical Facilities: 0.3-kw ERP, lat. 38° 58' 20", long. 123° 16' 00".

Ownership: Anderson Valley TV Inc.

Boonville & Philo—K61CH, Ch. 61, Anderson Valley TV Inc. (KGO-TV Ch. 7 San Francisco)

Technical Facilities: 0.3-kw ERP, lat. 38° 58' 20", long. 123° 16' 00".

Ownership: Anderson Valley TV Inc.

Boonville & Philo—K63CE, Ch. 63, Anderson Valley TV Inc. (KTVU Ch. 2 Oakland)

Technical Facilities: 0.3-kw ERP, lat. 38° 58' 20", long. 123° 16' 00".

Ownership: Anderson Valley TV Inc.

Boonville & Philo—K67CC, Ch. 67, Anderson Valley TV Inc.

Technical Facilities: 0.304-kw ERP, lat. 38° 58' 20", long. 123° 16' 00".

Ownership: Anderson Valley TV Inc.

Boonville & Philo—K69CU, Ch. 69, Anderson Valley TV Inc. (KQED Ch. 9 San Francisco)

Technical Facilities: 1.52-kw ERP, lat. 38° 58' 20", long. 123° 16' 00".

Ownership: Anderson Valley TV Inc.

Bridgeport & Twin Lakes—K02JX, Ch. 2, Mono County Service Area No. 5. (KCRA-TV Ch. 3 Sacramento)

Technical Facilities: 0.004-kw ERP, lat. 38° 11' 10", long. 119° 19' 10".

Ownership: Mono County Service Area No. 5.

Bridgeport & Twin Lakes—K11HS, Ch. 11, Mono County Service Area No. 5. (KCRA-TV Ch. 3 Sacramento)

Technical Facilities: 0.033-kw ERP, lat. 38° 23' 19", long. 119° 21' 50".

Ownership: Mono County Service Area No. 5.

Bridgeport & Twin Lakes—K13EX, Ch. 13, Mono County Service Area No. 5. (KOLQ-TV Ch. 8 Reno)

Technical Facilities: 0.011-kw ERP, lat. 38° 11' 10", long. 119° 19' 10".

Ownership: Mono County Service Area No. 5.

Bridgeport, etc.—K07QM, Ch. 7, Mono County Service Area No. 5. (KXTV Ch. 10 Sacramento)

Technical Facilities: 0.064-kw ERP, lat. 38° 23' 19", long. 119° 21' 50".

Ownership: Mono County Service Area No. 5.

Burney, etc.—K05DQ, Ch. 5, BlueStone License Holdings Inc. (KRCC-TV Ch. 7 Redding)

Technical Facilities: 0.017-kw ERP, lat. 41° 00' 13", long. 121° 28' 52".

Transmitter: Honey Mountain, 2.5-mi. W of Fall River Mills.

Ownership: BlueStone TV Holdings Inc.

Burnt Ranch, etc.—K12JL, Ch. 12, Pollack/Belz Broadcasting Co. LLC. (KIEM-TV Ch. 3 Eureka)

Technical Facilities: 0.026-kw ERP, 5236-ft. above sea level, lat. 40° 50' 00", long. 123° 26' 50".

Ownership: Pollack/Belz Broadcasting Co. LLC.

Calxico—K36FO, Ch. 36, Broadcast Group Ltd. Phone: 915-577-0045.

Technical Facilities: 1000-w TPO, 76-kw ERP, 312-ft. above ground, 187-ft. above sea level, lat. 32° 57' 12", long. 115° 30' 00".

Transmitter: KSIQ-FM, Brawley.

Ownership: Broadcast Group Ltd.

Camp Nelson, etc.—K07HA, Ch. 7, Springville Community TV Inc.

Technical Facilities: 0.004-kw ERP, 3018-ft. above sea level, lat. 36° 09' 08", long. 118° 46' 50".

Ownership: Springville Community TV Inc.

Canby & Alturas—K13IT, Ch. 13, Northern California Educational TV Assn. Inc. (KXE-TV Ch. 9 Redding)

Technical Facilities: 0.01-kw ERP, lat. 41° 27' 00", long. 120° 41' 14".

Ownership: Northern California Educational TV Assn. Inc.

Carmel Valley—K13GS, Ch. 13, Hearst-Argyle Stations Inc. (KSBW Ch. 8 Salinas)

Technical Facilities: 0.01-kw ERP, lat. 36° 25' 52", long. 121° 40' 32".

Ownership: Hearst-Argyle Television Inc.

■ **Cathedral City**—KDPX-LP, Ch. 45, Charles R. Meeker.

Technical Facilities: 970-w TPO, 20-kw ERP, 43-ft. above ground, 1568-ft. above sea level, lat. 33° 51' 58", long. 116° 26' 05".

Transmitter: Edom Hill, 1.7-mi. NE of I-10 & Date Palm Rd.

Began Operation: January 8, 1998.

Ownership: Charles R. Meeker.

■ **Cathedral City**—KPSP-LP, Ch. 58, Desert Television LLC. Phone: 760-343-5700.

Studio: 31276 Dunham Way, Thousand Palms, CA 92276.

Technical Facilities: 750-w TPO, 10.3-kw ERP, 13-ft. above ground, 1539-ft. above sea level, lat. 33° 51' 58", long. 116° 26' 05".

Transmitter: Edom Hill, 1.7-mi. NE of I-10 & Date Palm Rd.

Ownership: Desert Television LLC.

Personnel: Bill Evans, General Manager.

Cedarville—K71AF, Ch. 71, Surprise Valley TV Club. (KOLQ-TV Ch. 8 Reno) Phone: 530-279-2577.

Technical Facilities: 1.13-kw ERP, lat. 41° 37' 45", long. 120° 00' 45".

Ownership: Surprise Valley TV Club.

Chalfant Valley—K55FD, Ch. 55, Mono County Service Area No. 2. (KSBW Ch. 8 Salinas)

Technical Facilities: 0.413-kw ERP, lat. 37° 36' 18", long. 118° 20' 32".

Ownership: Mono County Service Area No. 2.

Chalfant Valley—K61EJ, Ch. 61, Mono County Service Area No. 2. (KOLQ-TV Ch. 8 Reno)

Technical Facilities: 0.4-kw ERP, lat. 37° 36' 18", long. 118° 20' 32".

Ownership: Mono County Service Area No. 2.

Chalfant Valley—K64CY, Ch. 64, Mono County Service Area No. 2. (KXTV Ch. 10 Sacramento)

Technical Facilities: 0.394-kw ERP, lat. 37° 36' 18", long. 118° 20' 32".

Ownership: Mono County Service Area No. 2.

Chester—K57AD, Ch. 57, Almanor TV & FM Assn.

Technical Facilities: 1.07-kw ERP, 2290-ft. above sea level, lat. 40° 14' 22", long. 121° 00' 54".

Ownership: Almanor TV & FM Assn.

Chester—K63DP, Ch. 63, Almanor TV & FM Assn. (KXE-TV Ch. 9 Redding)

Technical Facilities: 5.05-kw ERP, lat. 40° 14' 22", long. 121° 00' 54".

Ownership: Almanor TV & FM Assn.

Chester, etc.—K59AU, Ch. 59, Almanor TV & FM Assn. (KRCC-TV Ch. 7 Redding)

Technical Facilities: 1.07-kw ERP, 7513-ft. above sea level, lat. 40° 14' 22", long. 121° 01' 54".

Ownership: Almanor TV & FM Assn.

Chester, etc.—K67BS, Ch. 67, Almanor TV & FM Assn. (KTXL Ch. 40 Sacramento)

Technical Facilities: 1.07-kw ERP, 7513-ft. above sea level, lat. 40° 14' 22", long. 121° 01' 54".

Ownership: Almanor TV & FM Assn.

Chico—K020A, Ch. 2, Family Stations Inc. Phone: 916-641-8191.

Technical Facilities: 3-kw ERP, 142-ft. above ground, 3636-ft. above sea level, lat. 39° 57' 29.4", long. 121° 42' 49.1".

Began Operation: May 1, 1995.

Ownership: Family Stations Inc.

Chico—K19FY, Ch. 19, Trinity Broadcasting Network Inc. (KTBN-TV Ch. 40 Santa Ana) Phone: 714-832-2950.

Studio: Media Way, Paradise, CA 95967.

Technical Facilities: 20.5-kw ERP, 269-ft. above ground, 3809-ft. above sea level, lat. 39° 57' 45", long. 121° 42' 40".

Holds CP for change to 8-kw ERP, , BDFCDTT-20060306BQY.

Ownership: Trinity Broadcasting Network Inc.

Personnel: Ron Warkentin, General Manager.

■ **Chico**—KKPM-CA, Ch. 28, Namian Broadcasting Inc. Phone: 510-352-3110.

Technical Facilities: 129-kw ERP, 200-ft. above ground, 2296-ft. above sea level, lat. 39° 12' 20.40", long. 121° 49' 006.10".

Multichannel TV Sound: Stereo and separate audio program.

Began Operation: December 15, 1998.

Ownership: Namian Broadcasting Inc.

Personnel: Matt Tuter, General Manager; Paul Strieby, Chief Engineer.

Chico—KUCO-LP, Ch. 27, Saints Partners II LP. Phone: 530-893-1234. Fax: 530-893-1266.

Technical Facilities: 67-kw ERP, 197-ft. above ground, 3737-ft. above sea level, lat. 39° 57' 45", long. 121° 42' 40".

Holds CP for change to 15-kw ERP, . BDFCDTL-20060329AEM.

Ownership: Saints Partners II LP.

Personnel: Doug Holroyd, General Manager & General Sales Manager; Bert Westhoff, National Sales Manager; Ken Rice, Chief Engineer; Patti Bittroff, Business Manager & Research Director; Kelly Brown, Promotion & Creative Services Director; George Robinette, Production Director; Paula Murphy, Traffic & Office Manager.

Chico—KXVU-LP, Ch. 17, Saints Partners II LP. Phone: 209-523-0777.

Technical Facilities: 40-kw ERP, 197-ft. above ground, 3776-ft. above sea level, lat. 39° 57' 49", long. 121° 42' 38".

Holds CP for change to 10-kw ERP, , BDFCDT-20060329AEC.

Ownership: Sainte Partners II LP.

Chico—KZVU-LP, Ch. 22, Sainte Partners II LP. Phone: 209-523-0777.

Studio: 300 Main St., Chico, CA 95928.

Technical Facilities: 3000-w TPO, 60-kw ERP, 157-ft. above ground, 3697-ft. above sea level, lat. 39° 57' 45", long. 121° 42' 44".

Holds CP for change to 6-kw ERP, , lat. 39° 57' 45", long. 121° 42' 40". BDFCDL-20060329AET.

Transmitter: Cohasset Ridge, 20-mi. NE of Chico.

Ownership: Sainte Partners II LP.

Personnel: John Stall, General Manager & Sales Manager; Alan Tompkins, Chief Engineer.

China Lake—K14AT, Ch. 14, Indian Wells Valley TV Booster Inc. Phone: 760-375-0233.

Technical Facilities: 20-w TPO, 0.55-kw ERP, 20-ft. above ground, 2940-ft. above sea level, lat. 35° 39' 44", long. 117° 36' 12".

Transmitter: Lone Butte transmitter site, 1-mi. E of China Lake golf course.

Ownership: Indian Wells Valley TV Booster Inc.

Personnel: Edward R. Middlemiss, President.

Cloverdale—KTVJ-LP, Ch. 36, Fiori Media Inc. Phone: 707-446-7946.

Technical Facilities: 50-kw ERP, 167-ft. above ground, 1768-ft. above sea level, lat. 38° 30' 31", long. 122° 39' 41".

Holds CP for change to 21.3-kw ERP, , BPTTL-20050214AAG.

Ownership: Fiori Media Inc.

Coalinga—KJKZ-LP, Ch. 27, Gary M. Cocola Family Trust, Gary M. Cocola, Trustee. Phone: 559-435-7000. Fax: 559-435-3201.

Technical Facilities: 150-kw ERP, 125-ft. above ground, 3760-ft. above sea level, lat. 36° 18' 17", long. 120° 24' 08".

Holds CP for change to 79-ft. above ground, 2458-ft. above sea level, lat. 36° 44' 45", long. 119° 16' 57". BPTTL-20060331AYX.

Transmitter: Black Mountain communications site.

Ownership: Gary M. Cocola Family Trust.

Personnel: Todd Lopes, President.

Covelo—K04GZ, Ch. 4, Round Valley Chamber of Commerce. (KRCR-TV Ch. 7 Redding)

Technical Facilities: 0.003-kw ERP, lat. 39° 50' 45", long. 123° 21' 00".

Ownership: Round Valley Chamber of Commerce.

Covelo—K05EU, Ch. 5, Round Valley Chamber of Commerce. (KHSL-TV Ch. 12 Chico)

Technical Facilities: 0.003-kw ERP, lat. 39° 50' 45", long. 123° 21' 00".

Ownership: Round Valley Chamber of Commerce.

Covelo—K09PM, Ch. 9, Round Valley Chamber of Commerce. (KEET Ch. 13 Eureka)

Technical Facilities: 0.011-kw ERP, lat. 39° 50' 45", long. 123° 21' 00".

Ownership: Round Valley Chamber of Commerce.

Covelo—K11PT, Ch. 11, Round Valley Chamber of Commerce. (KTVU Ch. 2 Oakland)

Technical Facilities: 0.001-kw ERP, 4623-ft. above sea level, lat. 39° 50' 45", long. 123° 21' 00".

Ownership: Round Valley Chamber of Commerce.

Crescent City—K09VQ, Ch. 9, Redwood Empire Public Television Inc. (KIEM-TV Ch. 3 Eureka) Phone: 707-445-0813.

Technical Facilities: 0.039-kw ERP, lat. 41° 50' 36", long. 124° 00' 55".

Transmitter: E of Kings Valley Rd., approx. 1.6-mi. SSE of Fort Dick.

Ownership: Redwood Empire Public TV Inc.

Crescent City—K39EO, Ch. 39, Three Angels Broadcasting Network Inc. Phone: 618-627-4651. Fax: 618-627-4155.

Studio: 3391 Charley Good Rd., West Frankfort, IL 62896.

Technical Facilities: 1000-w TPO, 30.2-kw ERP, 105-ft. above ground, 840-ft. above sea level, lat. 41° 50' 36", long. 124° 07' 55".

Transmitter: 5295 Kings Valley Rd., 6.5-mi. NNE of Crescent City.

Ownership: Three Angels Broadcasting Network Inc.

Personnel: Moses Primo, Chief Engineer.

Crescent City, etc.—K22DS, Ch. 22, California-Oregon Broadcasting Inc. Phone: 503-779-5555. Fax: 503-779-1151.

Technical Facilities: 9.2-kw ERP, 140-ft. above ground, 1093-ft. above sea level, lat. 41° 58' 10", long. 124° 11' 15".

Began Operation: November 30, 1994.

Ownership: California-Oregon Broadcasting Inc.

Personnel: Patsy Smullin, President; John Larkin, General Manager; Steve Aase, Chief Engineer.

Crowley Lake & Long Valley—K15DP, Ch. 15, Mono County Service Area No. 1. Phone: 760-934-6299.

Technical Facilities: 10-w TPO, 0.122-kw ERP, 26-ft. above ground, 8999-ft. above sea level, lat. 37° 42' 45", long. 118° 39' 27".

Transmitter: Near the intersection of the west boundary of the SE quarter of Section 3.

Ownership: Mono County Service Area No. 1.

Crowley Lake & Long Valley—K17DF, Ch. 17, Mono County Service Area No. 1. Phone: 760-934-6299.

Technical Facilities: 10-w TPO, 0.136-kw ERP, 33-ft. above ground, 8005-ft. above sea level, lat. 37° 35' 51", long. 118° 48' 34".

Transmitter: Mount Morrison, ESE of Mammoth Lakes.

Ownership: Mono County Service Area No. 1.

Crowley Lake & Long Valley—K19DI, Ch. 19, Mono County Service Area No. 1. Phone: 760-934-6299.

Technical Facilities: 10-w TPO, 0.136-kw ERP, 33-ft. above ground, 8005-ft. above sea level, lat. 37° 35' 51", long. 118° 48' 34".

Transmitter: Mount Morrison, ESE of Mammoth Lakes.

Ownership: Mono County Service Area No. 1.

Crowley Lake & Long Valley—K25EB, Ch. 25, Mono County Service Area No. 1. Phone: 760-934-6299.

Technical Facilities: 10-w TPO, 0.136-kw ERP, 43-ft. above ground, 9006-ft. above sea level, lat. 37° 42' 45", long. 118° 39' 27".

Transmitter: Rural area near Long Valley.

Ownership: Mono County Service Area No. 1.

Crowley Lake & Long Valley—K27DV, Ch. 27, Mono County Service Area No. 1. Phone: 760-934-6299.

Technical Facilities: 10-w TPO, 0.136-kw ERP, 43-ft. above ground, 9006-ft. above sea level, lat. 37° 42' 45", long. 118° 39' 27".

Transmitter: Rural area near Long Valley.

Ownership: Mono County Service Area No. 1.

Crowley Lake & Long Valley—K58BN, Ch. 58, Mono County Service Area No. 1. (KOTV Ch. 10 Sacramento)

Technical Facilities: 0.057-kw ERP, lat. 37° 42' 45", long. 118° 39' 27".

Ownership: Mono County Service Area No. 1.

Daggett—K15BZ, Ch. 15, County of San Bernardino, Area 40. (KCBS-TV Ch. 2 Los Angeles) Phone: 760-367-1833.

Technical Facilities: 0.91-kw ERP, lat. 34° 53' 00", long. 116° 53' 45".

Ownership: San Bernardino County.

Daggett—K19BS, Ch. 19, County of San Bernardino, Area 40. Phone: 760-367-1833.

Technical Facilities: 0.9-kw ERP, lat. 34° 53' 00", long. 116° 53' 45".

Ownership: San Bernardino County.

Daggett—K23BP, Ch. 23, County of San Bernardino, Area 40. (KTTV Ch. 11 Los Angeles) Phone: 760-367-1833.

Technical Facilities: 1.13-kw ERP, lat. 34° 53' 00", long. 116° 53' 45".

Ownership: San Bernardino County.

Daggett—K26FO, Ch. 26, Trinity Broadcasting Network Inc.

Technical Facilities: 1.073-kw ERP, lat. 34° 53' 00", long. 116° 53' 45".

Ownership: Trinity Broadcasting Network Inc.

Daggett—K35BQ, Ch. 35, County of San Bernardino, Area 40. Phone: 760-367-1833.

Technical Facilities: 1.07-kw ERP, lat. 34° 53' 00", long. 116° 53' 45".

Ownership: San Bernardino County.

Daggett—K39DW, Ch. 39, County of San Bernardino, Area 40. (KMEX-TV Ch. 34 Los Angeles) Phone: 760-367-1833.

Technical Facilities: 0.92-kw ERP, lat. 34° 53' 00", long. 116° 53' 45".

Transmitter: Elephant Mountain, approx. 1.7-mi. NNW of Daggett.

Ownership: San Bernardino County.

Daggett—K41CY, Ch. 41, County of San Bernardino, Area 40. Phone: 760-367-1833.

Technical Facilities: 1.15-kw ERP, 144-ft. above ground, 2835-ft. above sea level, lat. 34° 53' 07", long. 116° 53' 45".

Ownership: San Bernardino County.

Daggett—K48IP, Ch. 48, County of San Bernardino, Area 40. (KBK-TV Ch. 29 Bakersfield) Phone: 760-367-1833.

Technical Facilities: 1.07-kw ERP, 192-ft. above ground, 2881-ft. above sea level, lat. 34° 53' 00", long. 116° 53' 45".

Ownership: San Bernardino County.

Daggett—K50HV, Ch. 50, County of San Bernardino, Area 40. Phone: 760-367-1833.

Technical Facilities: 0.852-kw ERP, 202-ft. above ground, 2890-ft. above sea level, lat. 34° 53' 07", long. 116° 53' 45".

Ownership: San Bernardino County.

Daggett—KTSK-LP, Ch. 17, County of San Bernardino, Area 40. Phone: 760-367-1833.

Studio: 610 E. Main St., Barstow, CA 92311.

Technical Facilities: 1000-w TPO, 9.02-kw ERP, 174-ft. above ground, 2864-ft. above sea level, lat. 34° 53' 07", long. 116° 53' 45".

Transmitter: Elephant Mountain, 1.7-mi. NNW of Daggett.

Ownership: San Bernardino County.

Daggett & rural area—K46HT, Ch. 46, County of San Bernardino, Area 40. (KCET Ch. 28 Los Angeles) Phone: 760-367-1833.

Technical Facilities: 0.915-kw ERP, 146-ft. above ground, 2834-ft. above sea level, lat. 34° 53' 07", long. 116° 53' 45".

Transmitter: Elephant Mountain, 7.9-mi. NNW of Daggett.

Ownership: San Bernardino County.

Dinsmore—K11LV, Ch. 11, Ruth Lake Community Service District. (KRCR-TV Ch. 7 Redding)

Technical Facilities: 0.006-kw ERP, lat. 40° 29' 55", long. 123° 36' 37".

Ownership: Ruth Lake Community Service District.

Dunsmuir, etc.—K02CN, Ch. 2, Freedom Broadcasting of Oregon Licensee LLC. (KTVL Ch. 10 Medford) Phone: 518-346-6666.

Technical Facilities: 0.04-kw ERP, 4839-ft. above sea level, lat. 41° 13' 30", long. 122° 18' 00".

Ownership: Freedom Communications Holdings Inc.

Dunsmuir, etc.—K04BT, Ch. 4, Catamount Broadcasting of Chico-Redding Inc. (KHSL-TV Ch. 12 Chico)

Technical Facilities: 0.04-kw ERP, 4849-ft. above sea level, lat. 41° 13' 30", long. 122° 18' 00".

Ownership: Catamount Broadcast Group.

Dunsmuir, etc.—K05BR, Ch. 5, BlueStone License Holdings Inc. (KRCR-TV Ch. 7 Redding)

Technical Facilities: 0.04-kw ERP, 4865-ft. above sea level, lat. 41° 13' 30", long. 122° 18' 00".

Ownership: BlueStone TV Holdings Inc.

Eagleville—K13IU, Ch. 13, Surprise Valley Unified School District. Phone: 530-279-6141. Fax: 530-279-2210.

Technical Facilities: 10-w TPO, 0.089-kw ERP, 20-ft. above ground, 4620-ft. above sea level, lat. 41° 37' 45", long. 120° 03' 45".

Holds CP for change to 0.089-kw ERP, 4924-ft. above ground, 9833-ft. above sea level, lat. 41° 38' 13", long. 120° 05' 29". BPTVL-20051007AC0.

Transmitter: 8-mi. E of Lake City, Lake City Mountain.

Ownership: Surprise Valley Joint Unified School District.

East Weed—K33DI, Ch. 33, BlueStone License Holdings Inc. (KRCR-TV Ch. 7 Redding)

Technical Facilities: 0.354-kw ERP, 23-ft. above ground, 3724-ft. above sea level, lat. 41° 25' 01", long. 122° 23' 34".

California — Low Power TV & TV Translator Stations

Ownership: BlueStone TV Holdings Inc.

El Centro-Holtville—K56GC, Ch. 56, Inspiration Television Inc.

Technical Facilities: 8.15-kw ERP, lat. 32° 47' 10", long. 115° 29' 53".

Transmitter: 2098 Hwy. 111, Holtville.

Ownership: Inspiration Television Inc.

Encinitas—KDIG-LP, Ch. 67, Brimarc Broadcasting. Phone: 760-753-6636.

Technical Facilities: 0.13-kw ERP, 73-ft. above ground, 1355-ft. above sea level, lat. 33° 27' 00", long. 117° 07' 43".

Began Operation: October 15, 1996.

Ownership: Brimarc Communications.

Personnel: Steve Cilurzo, General Manager; Jerry Sorg, Sales Manager; Dan Paulson, Chief Engineer.

Escanaba—W20BZ, Ch. 20, Trinity Broadcasting Network Inc.

Technical Facilities: 10-kw ERP, 213-ft. above ground, 905-ft. above sea level, lat. 45° 46' 56", long. 87° 00' 04".

Ownership: Trinity Broadcasting Network Inc.

Etna & Fort Jones—K02HC, Ch. 2, Northern California Educational TV Assn. Inc. (KDXE-TV Ch. 9 Redding)

Technical Facilities: 0.03-kw ERP, lat. 41° 28' 00", long. 122° 55' 40".

Ownership: Northern California Educational TV Assn. Inc.

Eureka—K27FX, Ch. 27, MS Communications LLC. Phone: 310-552-7970.

Technical Facilities: 130-w TPO, 1-kw ERP, 2497-ft. above sea level, lat. 40° 29' 52", long. 124° 17' 36".

Transmitter: 0.25-mi. S of Oil Creek.

Ownership: MS Communications LLC.

Eureka—K41FD, Ch. 41, MS Communications LLC. Phone: 310-552-7970. Fax: 310-277-3069.

Technical Facilities: 130-w TPO, 0.007-kw ERP, 33-ft. above ground, 2402-ft. above sea level, lat. 40° 29' 52", long. 124° 17' 36".

Transmitter: 0.25-mi. S of Oil Creek.

Ownership: MS Communications LLC.

Eureka—K48GP, Ch. 48, MS Communications LLC. Phone: 310-552-7970. Fax: 310-277-3069.

Technical Facilities: 130-w TPO, 0.007-kw ERP, 33-ft. above ground, 2497-ft. above sea level, lat. 40° 29' 52", long. 124° 17' 36".

Transmitter: 2.5-mi. S of Oil Creek.

Ownership: MS Communications LLC.

Eureka—K50EQ, Ch. 50, MS Communications LLC. Phone: 310-552-7970. Fax: 310-277-3069.

Technical Facilities: 130-w TPO, 0.007-kw ERP, 33-ft. above ground, 2402-ft. above sea level, lat. 40° 29' 52", long. 124° 17' 36".

Transmitter: 0.25-mi. S of Oil Creek.

Ownership: MS Communications LLC.

Eureka—K52FK, Ch. 52, Sainte Partners II LP. Phone: 209-523-0777.

Technical Facilities: 130-w TPO, 1-kw ERP, 33-ft. above ground, 2402-ft. above sea level, lat. 40° 29' 52", long. 124° 17' 36".

Holds CP for change to channel number 20, 24.3-kw ERP, 174-ft. above ground, 854-ft. above sea level, lat. 40° 43' 36", long. 123° 58' 27". BPTTL-20040806AAI.

Transmitter: 0.25-mi. S of Oil Creek.

Ownership: Sainte Partners II LP.

Eureka—K57HB, Ch. 57, MS Communications LLC. Phone: 310-552-7970. Fax: 310-277-3069.

Technical Facilities: 130-w TPO, 0.007-kw ERP, 33-ft. above ground, 2497-ft. above sea level, lat. 40° 29' 51", long. 125° 17' 36".

Transmitter: 0.25-mi. S of Oil Creek.

Ownership: MS Communications LLC.

Eureka—K59FW, Ch. 59, Sainte Partners II LP. Phone: 209-523-0777.

Technical Facilities: 130-w TPO, 0.007-kw ERP, 33-ft. above ground, 2497-ft. above sea level, lat. 40° 29' 51", long. 124° 17' 36".

Transmitter: 0.25-mi. S of Oil Creek.

Ownership: Sainte Partners II LP.

Eureka—K63GK, Ch. 63, MS Communications LLC. Phone: 310-552-7970. Fax: 310-277-3069.

Technical Facilities: 130-w TPO, 0.007-kw ERP, 33-ft. above ground, 2497-ft. above sea level, lat. 40° 29' 51", long. 124° 17' 36".

Transmitter: 0.25-mi. S of Oil Creek.

Ownership: MS Communications LLC.

Eureka—K67GU, Ch. 67, Sainte Partners II LP. Phone: 209-523-0777.

Technical Facilities: 130-w TPO, 0.007-kw ERP, 33-ft. above ground, 2497-ft. above sea level, lat. 40° 29' 51", long. 124° 17' 36".

Transmitter: 0.25-mi. S of Oil Creek.

Ownership: Sainte Partners II LP.

Eureka—K69IE, Ch. 69, Patrick Mbaba. Phone: 661-979-5231.

Technical Facilities: 1004-w TPO, 0.007-kw ERP, 33-ft. above ground, 2402-ft. above sea level, lat. 40° 29' 52", long. 124° 17' 36".

Transmitter: 0.25-mi. S of Oil Creek.

Ownership: Patrick Mbaba.

Eureka—KEAZ-LP, Ch. 35, TV Americas of Eureka LLC. Phone: 559-733-7800.

Technical Facilities: 50-kw ERP, 283-ft. above ground, 2955-ft. above sea level, lat. 40° 43' 36", long. 123° 58' 18".

Holds CP for change to 15-kw ERP, 283-ft. above ground, 2933-ft. above sea level, lat. 40° 43' 39", long. 123° 58' 17". BDFCDTL-20060330AFR.

Ownership: Pappas Telecasting Companies.

Eureka—KEMY-LP, Ch. 33, Sainte Partners II LP. Phone: 209-523-0777.

Technical Facilities: 21.9-kw ERP, 194-ft. above ground, 2831-ft. above sea level, lat. 40° 43' 36", long. 123° 58' 27".

Holds CP for change to 4-kw ERP, BDFCDTL-20060403AMZ.

Ownership: Sainte Partners II LP.

Eureka—KEUV-LP, Ch. 31, Sainte Partners II LP. Phone: 209-523-0777.

Technical Facilities: 21.9-kw ERP, 194-ft. above ground, 2831-ft. above sea level, lat. 40° 43' 36", long. 123° 58' 27".

Holds CP for change to 4-kw ERP, BDFCDTL-20060403AKS.

Ownership: Sainte Partners II LP.

Eureka—KUVU-LP, Ch. 33, Sainte Partners II LP. Phone: 209-523-0777.

Technical Facilities: 21.9-kw ERP, 194-ft. above ground, 2831-ft. above sea level, lat. 40° 43' 36", long. 123° 58' 27".

Ownership: Sainte Partners II LP.

Fall River Mills & McArthur—K28DB, Ch. 28, Northern California Educational TV Assn. Inc. (KDXE-TV Ch. 9 Redding)

Technical Facilities: 0.474-kw ERP, 20-ft. above ground, 4432-ft. above sea level, lat. 41° 00' 13", long. 121° 28' 52".

Ownership: Northern California Educational TV Assn. Inc.

Fall River Mills, etc.—K11JM, Ch. 11, California Oregon Broadcasting Inc. (KOTI Ch. 2 Klamath Falls) Phone: 541-779-5555.

Technical Facilities: 0.3-kw ERP, 49-ft. above ground, 4462-ft. above sea level, lat. 41° 00' 12", long. 121° 28' 54".

Ownership: California-Oregon Broadcasting Inc.

Fort Bidwell—K04GB, Ch. 4, Surprise Valley TV Club. (KTVL Ch. 10 Medford) Phone: 530-279-2577.

Technical Facilities: 0.087-kw ERP, lat. 41° 33' 06", long. 119° 56' 00".

Ownership: Surprise Valley TV Club.

Fort Bragg—K48BQ, Ch. 48, Joseph M. Perez.

Technical Facilities: 100-w TPO, 0.995-kw ERP, 151-ft. above ground, 262-ft. above sea level, lat. 39° 26' 51", long. 123° 47' 53".

Transmitter: Leiser Bldg., 322 N. Main, Fort Bragg.

Ownership: Joseph M. Perez.

Fort Dick—K36HM, Ch. 36, Soda Mountain Broadcasting Inc. (KDRV Ch. 12 Medford) Phone: 541-485-5611.

Technical Facilities: 2.4-kw ERP, 39-ft. above ground, 1795-ft. above sea level, lat. 42° 07' 23", long. 124° 17' 56".

Ownership: Soda Mountain Broadcasting Inc.

Fort Jones, etc.—K04EQ, Ch. 4, BlueStone License Holdings Inc. (KRCR-TV Ch. 7 Redding)

Technical Facilities: 0.02-kw ERP, lat. 41° 28' 00", long. 122° 55' 40".

Ownership: BlueStone TV Holdings Inc.

Fort Jones, etc.—K06KA, Ch. 6, Freedom Broadcasting of Oregon Licensee LLC. (KTVL Ch. 10 Medford) Phone: 518-346-6666.

Technical Facilities: 0.02-kw ERP, lat. 41° 28' 00", long. 122° 55' 40".

Ownership: Freedom Communications Holdings Inc.

Fort Jones, etc.—K13HU, Ch. 13, California-Oregon Broadcasting Inc. (KOBICH 5 Medford)

Technical Facilities: 0.022-kw ERP, lat. 41° 28' 00", long. 122° 55' 40".

Ownership: California-Oregon Broadcasting Inc.

Fortuna—K14MN, Ch. 14, Sainte Sepulveda Inc. Phone: 209-523-0777.

Technical Facilities: 22-kw ERP, 72-ft. above ground, 3071-ft. above sea level, lat. 40° 25' 23", long. 124° 06' 21".

Ownership: Sainte Partners II LP.

Fortuna/Rio Dell—K20CN, Ch. 20, BlueStone License Holdings Inc. Phone: 530-243-7777. Fax: 530-243-0217.

Technical Facilities: 1000-w TPO, 8.07-kw ERP, 171-ft. above ground, 3251-ft. above sea level, lat. 40° 25' 12", long. 124° 05' 00".

Transmitter: Monument Ridge, 5.5-mi. S of Rio Dell.

Ownership: BlueStone TV Holdings Inc.

Personnel: Bob Wise, General Manager; Jeff Knott, Chief Engineer; Dennis Siewert, Sales Manager.

Freshwater, etc.—K45DS, Ch. 45, BlueStone License Holdings Inc. (KAEF Ch. 23 Arcata)

Technical Facilities: 0.603-kw ERP, 259-ft. above ground, 266-ft. above sea level, lat. 40° 48' 09", long. 124° 08' 20".

Ownership: BlueStone TV Holdings Inc.

■ **Fresno**—K02OH, Ch. 2, Dr. W.R. & Lorraine Portee. Phone: 213-754-3141.

Technical Facilities: 40-w TPO, 0.141-kw ERP, 325-ft. above ground, 617-ft. above sea level, lat. 36° 44' 05", long. 119° 47' 23".

Began Operation: April 15, 1996.

Ownership: W. R. Portee.

Fresno—K03HK, Ch. 3, Three Angels Broadcasting Network Inc. Phone: 618-627-4651.

Technical Facilities: 0.262-kw ERP, 69-ft. above ground, 1670-ft. above sea level, lat. 36° 55' 49", long. 119° 38' 28".

Holds CP for change to 0.9-kw ERP, 72-ft. above ground, 1670-ft. above sea level, BPTVL-20050303ACL.

Ownership: Three Angels Broadcasting Network Inc.

■ **Fresno**—K120Z, Ch. 12, Three Angels Broadcasting Network Inc. Phone: 618-627-2726. Fax: 618-627-4155.

Studio: 3391 Charley Good Rd., West Frankfort, IL 62896.

Technical Facilities: 10-w TPO, 0.263-kw ERP, 69-ft. above ground, 1670-ft. above sea level, lat. 36° 55' 49", long. 119° 38' 28".

Transmitter: Owens Mountain.

Began Operation: August 20, 1998.

Ownership: Three Angels Broadcasting Network Inc.

Personnel: Moses Primo, Chief Engineer.

Fresno—K15EK, Ch. 15, Family Stations Inc.

Technical Facilities: 0.32-kw ERP, 167-ft. above ground, 4337-ft. above sea level, lat. 37° 32' 00", long. 120° 00' 15".

Fresno—K56DZ, Ch. 56, National Minority TV Inc. (KTBN-TV Ch. 40 Santa Ana) Phone: 949-552-0490. Fax: 949-552-0495.

Technical Facilities: 1000-w TPO, 41-kw ERP, 98-ft. above ground, 1700-ft. above sea level, lat. 36° 55' 49", long. 119° 38' 28".

Holds CP for change to channel number 46, 2-kw ERP, 98-ft. above ground, 1699-ft. above sea level, BDFCDTT-20060327AJR.

Transmitter: Owens Mountain, 2.17-mi. ESE of Auberry Rd. at Friant Kern Canal.

Began Operation: November 17, 1988.

Ownership: National Minority TV Inc.

Personnel: Jane P. Duff, Manager; Mark Fountain, Chief Engineer.

Fresno—KBID-LP, Ch. 31, Gary M. Cocola Family Trust, Gary M. Cocola Trustee. Phone: 559-435-7000. Fax: 559-435-3201.

Studio: 706 W. Hemdon Ave., Fresno, CA 93650.

Technical Facilities: 50-kw ERP, 125-ft. above ground, 3763-ft. above sea level, lat. 36° 18' 17", long. 120° 24' 08".

Holds CP for change to 100-kw ERP, 295-ft. above ground, 584-ft. above sea level, lat. 36° 44' 05", long. 119° 47' 26". BPTTL-20060209AAX.

Began Operation: October 21, 1998.

Ownership: Gary M. Cocola Family Trust.

Personnel: Todd Lopes, President.

Fresno—KHSC-LP, Ch. 16, Gary M. Cocola Family Trust. Phone: 559-435-7000. Fax: 559-435-3201.

Technical Facilities: 150-kw ERP, 89-ft. above ground, 3468-ft. above sea level, lat. 36° 44' 45", long. 119° 16' 57".

Ownership: Gary M. Cocola Family Trust.

Fresno—KJEO-LP, Ch. 32, Gary M. Cocola Family Trust. Phone: 559-435-7000. Fax: 559-435-3201.

Studio: 706 W. Hemdon Ave., Fresno, CA 93650.

Technical Facilities: 150-kw ERP, 92-ft. above ground, 4573-ft. above sea level, lat. 37° 00' 4" 26", long. 119° 25' 52".

Began Operation: October 21, 1998.

Ownership: Gary M. Cocola Family Trust.

Personnel: Todd Lopes, President.

Fresno—KMSG-LP, Ch. 39, Gary M. Cocola Family Trust. Phone: 559-435-7000. Fax: 559-435-3201.

Technical Facilities: 50-kw ERP, 37-ft. above ground, 3397-ft. above sea level, lat. 36° 44' 46", long. 119° 16' 57".

Ownership: Gary M. Cocola Family Trust.

Personnel: Todd Lopes, President.

Fresno—KSDI-LP, Ch. 34, Gary M. Cocola Family Trust. Phone: 559-435-7000. Fax: 559-435-3201.

Studio: 706 W. Hemdon Ave., Fresno, CA 93650.

Technical Facilities: 2000-w TPO, 21.1-kw ERP, 56-ft. above ground, 3455-ft. above sea level, lat. 36° 44' 45", long. 119° 16' 57".

Transmitter: Bear Mountain communications site.

Multichannel TV Sound: Stereo and separate audio program.

Began Operation: January 28, 1992.

Ownership: Gary M. Cocola Family Trust.

Personnel: Todd Lopes, President.

■ **Fresno**—KTFF-LP, Ch. 41, Telefutera Fresno LLC. Phone: 310-556-7600.

Technical Facilities: 150-kw ERP, 141-ft. above ground, 4632-ft. above sea level, lat. 37° 04' 22", long. 119° 25' 51".

Began Operation: November 29, 2003.

Ownership: Univision Communications Inc.

Personnel: Todd Lopes, General Manager; Steve LeBel, Chief Engineer; Jack Cook, Sales Manager.

Fresno—KVHF-LP, Ch. 4, Gary M. Cocola Family Trust. Phone: 559-435-7000. Fax: 559-435-3201.

Studio: 706 W. Hemdon Ave., Fresno, CA 93650.

Technical Facilities: 100-w TPO, 3-kw ERP, 43-ft. above ground, 3422-ft. above sea level, lat. 36° 44' 45", long. 119° 16' 57".

Transmitter: Bear Mountain communications site.

Began Operation: May 1, 1995.

Ownership: Gary M. Cocola Family Trust.

Personnel: Todd Lopes, President.

■ **Fresno**—KZMM-CA, Ch. 22, Caballero Acquisition Inc.

Technical Facilities: 150-kw ERP, 98-ft. above ground, 4544-ft. above sea level, lat. 37° 04' 19", long. 119° 25' 49".

Began Operation: June 17, 1999.

Ownership: Caballero Acquisition Inc.

Personnel: Eduardo Caballero, Chief Executive Officer.

Garberville—K10HX, Ch. 10, Raul Broadcasting Co. of Eureka Inc. (KVIQ Ch. 6 Eureka) Phone: 209-521-5702.

Technical Facilities: 0.01-kw ERP, lat. 40° 00' 12", long. 123° 49' 008".

Ownership: Raul & Consuelo Palazuelos.

Garberville & Redway—K04NX, Ch. 4, Pollack/Betz Broadcasting Co. LLC. (KIEM-TV Ch. 3 Eureka)

Technical Facilities: 0.01-kw ERP, lat. 40° 00' 006", long. 123° 48' 40".

Ownership: Pollack/Betz Broadcasting Co. LLC.

Gonzales—KMST-LP, Ch. 59, Monterey County Superintendent of Schools. (KTEH Ch. 54 San Jose)

Technical Facilities: 4.72-kw ERP, lat. 36° 34' 54", long. 121° 26' 34".

Ownership: Monterey County Superintendent of Schools.

Grass Valley—K16CX, Ch. 16, Sierra Joint Junior College District. Phone: 916-781-0563. Fax: 916-781-0455.

Studio: Sierra College, 5000 Rockin Rd., Rocklin, CA 95677.

Technical Facilities: 1000-w TPO, 12-kw ERP, 171-ft. above ground, 2769-ft. above sea level, lat. 39° 08' 02", long. 121° 05' 59".

Transmitter: Wolf Mountain communications site, 5.6-mi. SSW of Grass Valley.

Began Operation: April 10, 1996.

Ownership: Sierra Joint Community College District.

Green Point, etc.—K05EQ, Ch. 5, BlueStone License Holdings Inc. (KRCR-TV Ch. 7 Redding)

Technical Facilities: 0.03-kw ERP, lat. 40° 52' 20", long. 123° 44' 08".

Ownership: BlueStone TV Holdings Inc.

Green Valley Lake—K69CO, Ch. 69, Community TV of Southern California. (KCET Ch. 28 Los Angeles)

Technical Facilities: 5.13-kw ERP, 7913-ft. above sea level, lat. 34° 11' 46", long. 117° 00' 000".

Ownership: Community TV of Southern California.

Greenfield—KSCZ-LP, Ch. 42, Venture Technologies Group LLC. (KTBN-TV Ch. 40 Santa Ana) Phone: 323-904-4090.

Technical Facilities: 1.9-kw ERP, lat. 36° 18' 19", long. 120° 24' 009".

Holds CP for change to 70-kw ERP, 49-ft. above ground, 5256-ft. above sea level, lat. 36° 22' 07.5", long. 120° 38' 33.7". BMTTL-20060117ADL.

Transmitter: Black Mountain.

Ownership: Venture Technologies Group LLC.

■ **Hanford**—KHMM-CA, Ch. 14, Caballero Television Texas LLC. Phones: 972-503-6800; 800-99-MUSIC ext 89.

Studio: 3310 Keller Springs Rd., Carrollton, TX 75006.

Technical Facilities: 2-kw ERP, 59-ft. above ground, 4541-ft. above sea level, lat. 37° 04' 10", long. 119° 24' 40".

Transmitter: 12592 S. Cedar Ave., Fresno.

Ownership: Caballero Television LLC.

Personnel: Rosamaria Caballero, President.

Happy Camp—K07DX, Ch. 7, Slater Butte Translator Co. (KTVL Ch. 10 Medford)

Technical Facilities: 0.056-kw ERP, lat. 41° 51' 30", long. 123° 21' 13".

Ownership: Slater Butte Translator Co.

Happy Camp, etc.—K09PI, Ch. 9, Slater Butte Translator Co.

Technical Facilities: 0.023-kw ERP, 4649-ft. above sea level, lat. 41° 51' 30", long. 123° 21' 13".

Ownership: Slater Butte Translator Co.

Happy Camp, etc.—K11GO, Ch. 11, Slater Butte Translator Co.

Technical Facilities: 0.023-kw ERP, 4682-ft. above sea level, lat. 41° 51' 30", long. 123° 21' 13".

Ownership: Slater Butte Translator Co.

Happy Camp, etc.—K13GL, Ch. 13, Slater Butte Translator Co. (KOBI Ch. 5 Medford)

Technical Facilities: 0.023-kw ERP, 4701-ft. above sea level, lat. 41° 51' 30", long. 123° 21' 13".

Ownership: Slater Butte Translator Co.

Hayfork—K05CR, Ch. 5, Trinity County Superintendent of Schools. (KDKE-TV Ch. 9 Redding)

Technical Facilities: 0.007-kw ERP, lat. 40° 29' 34", long. 123° 11' 52".

Ownership: Trinity County Superintendent of Schools.

Hemet—KZSW-LP, Ch. 27, KZSW Television Inc. Phone: 951-693-0027.

Studio: 1211 W. Acacia Ave., Suite H, Hemet, CA 92543.

Technical Facilities: 9.99-kw ERP, 108-ft. above ground, 3829-ft. above sea level, lat. 33° 49' 49", long. 116° 57' 008".

Holds CP for change to 125-ft. above ground, 1988-ft. above sea level, lat. 33° 36' 01", long. 117° 11' 41". BPTTL-20050831AEA.

Began Operation: March 1, 1991.

Ownership: KZSW Television Inc.

Personnel: Kevin Page, General Manager; Cal Willis, Chief Engineer.

Hollister—K59AY, Ch. 59, Ackerley Broadcasting Operations LLC. (KJON-TV Ch. 46 Monterey) Phone: 918-388-5222.

Technical Facilities: 1.3-kw ERP, lat. 36° 45' 37", long. 121° 29' 24".

Ownership: Clear Channel Communications Inc.

Hoopa—K07GJ, Ch. 7, Pollack/Betz Broadcasting Co. LLC. (KIEM-TV Ch. 3 Eureka)

Technical Facilities: 0.009-kw ERP, lat. 41° 00' 13", long. 123° 42' 47".

Ownership: Pollack/Betz Broadcasting Co. LLC.

Hoopa—K11NE, Ch. 11, Raul Broadcasting Co. of Eureka Inc. Phone: 209-521-5702.

Technical Facilities: 0.009-kw ERP, lat. 41° 00' 13", long. 123° 42' 47".

Ownership: Raul & Consuelo Palazuelos.

Hopland—K06FA, Ch. 6, Sanel Valley TV Association. (KTUV Ch. 2 Oakland) Phone: 707-744-1722.

Technical Facilities: 0.013-kw ERP, lat. 38° 56' 006", long. 123° 006' 22".

Ownership: Sanel Valley Television Association.

Hopland—K10FZ, Ch. 10, Sanel Valley TV Association. (KPDX-TV Ch. 5 San Francisco) Phone: 707-744-1722.

Technical Facilities: 0.012-kw ERP, lat. 38° 56' 006", long. 123° 006' 22".

Ownership: Sanel Valley Television Association.

Hopland—K11TD, Ch. 11, Sanel Valley TV Association. Phone: 707-744-1722.

Technical Facilities: 0.012-kw ERP, lat. 38° 55' 39", long. 123° 006' 50".

Ownership: Sanel Valley Television Association.

Hopland—K13ID, Ch. 13, Sanel Valley TV Association. (KGO-TV Ch. 7 San Francisco) Phone: 707-744-1722.

Technical Facilities: 0.012-kw ERP, lat. 38° 56' 006", long. 123° 006' 22".

Ownership: Sanel Valley Television Association.

Hopland—K35DD, Ch. 35, Rural California Broadcasting Corp. (KRBC Ch. 22 Cotati)

Technical Facilities: 0.129-kw ERP, 30-ft. above ground, 1736-ft. above sea level, lat. 38° 55' 39", long. 123° 06' 50".

Ownership: Rural California Broadcasting Corp.

Hyampom—K13MD, Ch. 13, Hyampom Community Council. (KIEM-TV Ch. 3 Eureka)

Technical Facilities: 0.01-kw ERP, lat. 40° 36' 50", long. 123° 25' 20".

Ownership: Hyampom Community Council.

■ **Indio**—K06MB, Ch. 6, Business World Broadcasting Partners. Phone: 818-845-1270.

Technical Facilities: 3-kw ERP, 56-ft. above ground, 1789-ft. above sea level, lat. 33° 48' 07", long. 116° 13' 31".

Began Operation: October 1, 1990.

Ownership: Business World Broadcasting Partners.

Personnel: Leo Kesselman, General Manager; Wayne Goff, Engineer.

Indio—K19DH, Ch. 19, Desert Springs Inc. Phone: 760-327-2772.

Technical Facilities: 9.932-kw ERP, 66-ft. above ground, 1667-ft. above sea level, lat. 33° 48' 07", long. 116° 13' 27".

Began Operation: January 25, 1999.

Ownership: Desert Springs Inc.

Indio—K25GW, Ch. 25, Desert Springs Inc. Phone: 760-327-2772.

Technical Facilities: 1000-w TPO, 10.4-kw ERP, 35-ft. above ground, 1575-ft. above sea level, lat. 33° 51' 56", long. 116° 25' 58".

California — Low Power TV & TV Translator Stations

Transmitter: Indio Hill, 5-mi. N of Indio.

Began Operation: January 25, 1999.

Ownership: Desert Springs Inc.

■ **Indio**—KEVC-CA, Ch. 5, Entravision Holdings LLC. Phone: 310-447-3870.

Technical Facilities: 10-w TPO, 0.35-kw ERP, 56-ft. above ground, 1145-ft. above sea level, lat. 33° 48' 07", long. 116° 13' 27".

Transmitter: Indio Peak, approx. 3-mi. NW of Indio.

Ownership: Entravision Communications Corp.

Indio—KUNA-LP, Ch. 15, Gulf-California Broadcast Co. Phone: 760-773-0342.

Technical Facilities: 9.7-kw ERP, 85-ft. above ground, 1824-ft. above sea level, lat. 33° 48' 08", long. 116° 13' 30".

Ownership: Gulf-California Broadcast Co.

Personnel: Martin Serna, General Manager; Tee Thomas, Chief Engineer; Martin Serna, Sales Manager.

■ **Indio**—KVER-CA, Ch. 4, Entravision Holdings LLC. Phone: 310-447-3870.

Studio: 41601 Corporate Way, Palm Desert, CA 92260.

Technical Facilities: 10-w TPO, 0.349-kw ERP, 20-ft. above ground, 1759-ft. above sea level, lat. 33° 48' 07", long. 116° 13' 27".

Transmitter: Indio Peak, approx. 3-mi. NW of Indio.

Began Operation: June 10, 1989.

Ownership: Entravision Communications Corp.

Personnel: Julio Lucero, General & Sales Manager; Wayne Goff, Chief Engineer.

Indio—KVPS-LP, Ch. 8, Viacom Broadcasting LLC. Phone: 760-674-8550.

Technical Facilities: 165-w TPO, 0.5-kw ERP, 43-ft. above ground, 1781-ft. above sea level, lat. 33° 48' 08", long. 116° 13' 27".

Transmitter: Indio Hill, 5-mi. N of Indio.

Ownership: CBS Corp.

■ **Indio/Palm Springs**—KDXF-CA, Ch. 33, Pacific Media Corp.

Technical Facilities: 383-w TPO, 9.6-kw ERP, 46-ft. above ground, 1601-ft. above sea level, lat. 33° 51' 58", long. 116° 26' 00".

Transmitter: 7.2-mi. NE of Mecca.

Ownership: Robinson O. Everett.

Personnel: Bob Allen, General Manager.

Inland Empire—KHTV-LP, Ch. 38, Venture Technologies Group LLC. Phone: 323-965-5400. Fax: 323-965-5411.

Technical Facilities: 2000-w TPO, 9.8-kw ERP, 71-ft. above ground, 5512-ft. above sea level, lat. 34° 12' 45", long. 117° 41' 58".

Transmitter: Lodestar tower site, Mount Harvard, San Gabriel Mountains.

Began Operation: July 6, 1999.

Ownership: Venture Technologies Group LLC.

Personnel: Brian Holton, General Manager; Ted Lester, Chief Engineer; Andrea Wilson, Sales Manager.

Inyokern—K19CL, Ch. 19, Victor A. Garcia. Phones: 661-324-2358; 661-324-6423. Fax: 661-324-1949.

Technical Facilities: 82-w TPO, 2.8-kw ERP, 139-ft. above ground, 4409-ft. above sea level, lat. 35° 28' 39", long. 117° 41' 58".

Transmitter: El Paso electronic site, Ridgecrest.

Ownership: Victor A. Garcia.

Personnel: Linda K. Garcia, General Manager; Ed Tippler, Chief Engineer; Victor D. Garcia, Sales Manager.

Inyokern, etc.—K47AE, Ch. 47, Indian Wells Valley TV Booster Inc. Phone: 760-375-0233.

Technical Facilities: 0.875-kw ERP, lat. 35° 28' 48", long. 117° 40' 59".

Holds CP for change to 0.65-kw ERP, 10-ft. above ground, 4449-ft. above sea level, lat. 35° 28' 48", long. 117° 40' 56". BDFCDTT-20051011AAY.

Ownership: Indian Wells Valley TV Booster Inc.

Inyokern, etc.—K61AJ, Ch. 61, Roy William Mayhugh.

Technical Facilities: 0.437-kw ERP, 4514-ft. above sea level, lat. 35° 28' 48", long. 117° 40' 59".

Holds CP for change to channel number 6, 3-kw ERP, 33-ft. above ground, 5013-ft. above sea level, lat. 35° 26' 10", long. 117° 48' 56". BPTTV-20041129ABR.

Ownership: Roy William Mayhugh.

Jones Valley Park—K04PQ, Ch. 4, Cata-mount Broadcasting of Chico-Redding Inc. Phone: 203-852-7164.

Technical Facilities: 0.0063-kw ERP, 39-ft. above ground, 1339-ft. above sea level, lat. 40° 43' 31", long. 122° 14' 00".

Ownership: Catamount Broadcast Group.

Joshua Tree—K15FC, Ch. 15, County of San Bernardino, Area 70. Phone: 760-367-1833.

Technical Facilities: 0.11-kw ERP, 32-ft. above ground, 3100-ft. above sea level, lat. 34° 00' 18", long. 116° 12' 06".

Transmitter: Copper Mountain section 24, 8.5-mi. W of Twentynine Palms.

Ownership: San Bernardino County.

Joshua Tree—K17GJ, Ch. 17, County of San Bernardino Service Area 70. (KCBS-TV Ch. 2 Los Angeles)

Technical Facilities: 0.109-kw ERP, 32-ft. above ground, 3101-ft. above sea level, lat. 34° 09' 18", long. 116° 12' 06".

Ownership: San Bernardino County.

Joshua Tree, etc.—K21GR, Ch. 21, San Bernardino County. (KABC-TV Ch. 7 Los Angeles; KESQ-TV Ch. 42 Palm Springs) Phone: 760-367-1833.

Technical Facilities: 0.109-kw ERP, 32-ft. above ground, 3100-ft. above sea level, lat. 34° 00' 18", long. 116° 12' 06".

Ownership: San Bernardino County.

Joshua Tree, etc.—K25GK, Ch. 25, County of San Bernardino, Area 70. (KTTV Ch. 11 Los Angeles) Phone: 760-367-1833.

Technical Facilities: 0.63-kw ERP, lat. 34° 04' 32", long. 115° 57' 18".

Transmitter: Pinto Mountain, 8-mi. SE of Twentynine Palms.

Ownership: San Bernardino County.

Klamath—K25CI, Ch. 25, BlueStone License Holdings Inc. (KRCR-TV Ch. 7 Redding; KAEF Ch. 23 Arcata)

Technical Facilities: 0.005-kw ERP, 30-ft. above ground, 4295-ft. above sea level, lat. 41° 31' 26", long. 123° 54' 26".

Ownership: BlueStone TV Holdings Inc.

■ **La Jolla**—K35DG, Ch. 35, The Regents of the U. of California. Phone: 510-987-0440. Fax: 510-987-0328.

Studio: U. of California, La Jolla, CA 92093.

Technical Facilities: 26.7-kw ERP, 104-ft. above ground, 823-ft. above sea level, lat. 32° 50' 25", long. 117° 14' 56".

Holds CP for change to 24.1-kw ERP, , BPTTA-20040127ALG.

Began Operation: March 15, 1993.

Ownership: Regents of the U. of California.

Personnel: Rhyena Halpern, Director, Programming & Production; Sherman George, Director, Engineering.

La Jolla—K59AL, Ch. 59, Board of Trustees for San Diego U. (KPBS Ch. 15 San Diego)

Technical Facilities: 1.9-kw ERP, lat. 32° 50' 53", long. 117° 16' 32".

Ownership: Board of Trustees for San Diego U.

La Jolla—K67AM, Ch. 67, Board of Trustees for San Diego U. (KPBS Ch. 15 San Diego)

Technical Facilities: 1.25-kw ERP, lat. 32° 50' 46", long. 117° 16' 33".

Ownership: Board of Trustees for San Diego U.

La Jolla—KNSD-LP, Ch. 62, Station Venture Operations LP.

Technical Facilities: 1000-w TPO, 0.001-kw ERP, 102-ft. above ground, 823-ft. above sea level, lat. 32° 50' 24", long. 117° 14' 52".

Transmitter: KCLX-FM tower, Soledad Mountain.

Ownership: Station Venture Operations LP.

Lake City & Fort Bidwell—K06FF, Ch. 6, Surprise Valley TV Club. (KOTI Ch. 2 Klamath Falls) Phone: 530-279-2577.

Technical Facilities: 0.046-kw ERP, lat. 41° 37' 45", long. 120° 00' 45".

Ownership: Surprise Valley TV Club.

Lake Isabella—K08FX, Ch. 8, South Lake Property Owners Assn. (KBAK-TV Ch. 29 Bakersfield)

Technical Facilities: 0.063-kw ERP, 3520-ft. above sea level, lat. 35° 41' 12", long. 118° 25' 10".

Ownership: South Lake Property Owners Association.

Lake Isabella—K10GC, Ch. 10, South Lake Property Owners Assn. (KERO-TV Ch. 23 Bakersfield)

Technical Facilities: 0.005-kw ERP, 3592-ft. above sea level, lat. 35° 41' 12", long. 118° 25' 10".

Ownership: South Lake Property Owners Association.

Lake Isabella—K12HL, Ch. 12, South Lake Property Owners Assn. (KCBS-TV Ch. 2 Los Angeles)

Technical Facilities: 0.006-kw ERP, 3520-ft. above sea level, lat. 35° 41' 12", long. 118° 25' 10".

Ownership: South Lake Property Owners Association.

Lake Shastina—K27BH, Ch. 27, BlueStone License Holdings Inc. Phone: 530-243-7777. Fax: 530-243-0217.

Technical Facilities: 20-w TPO, 0.077-kw ERP, 23-ft. above ground, 3038-ft. above sea level, lat. 41° 30' 38", long. 122° 23' 33".

Transmitter: Lake Shastina area, 5-mi. N of Weed.

Ownership: BlueStone TV Holdings Inc.

Personnel: Bob Wise, General Manager; Dennis Siewart, Sales Manager; Jeff Knott, Operations Manager.

Lakehead—K02FF, Ch. 2, BlueStone License Holdings Inc. (KRCR-TV Ch. 7 Redding)

Technical Facilities: 0.01-kw ERP, lat. 40° 52' 17", long. 122° 22' 31".

Ownership: BlueStone TV Holdings Inc.

Lakehead—K14HX, Ch. 14, Northern California Educational TV Assn. Inc. (KXKE-TV Ch. 9 Redding)

Technical Facilities: 0.582-kw ERP, 16-ft. above ground, 3950-ft. above sea level, lat. 40° 54' 52", long. 122° 26' 42".

Ownership: Northern California Educational TV Assn. Inc.

Lakeport—K15FJ, Ch. 15, Lake County TV Club. Phone: 707-263-9032.

Technical Facilities: 0.931-kw ERP, lat. 38° 59' 22", long. 122° 46' 00".

Transmitter: 9-mi. SE of Lakeport.

Ownership: Lake County TV Club.

Lakeport—K26GK, Ch. 26, Lake County TV Club. (KVIE Ch. 6 Sacramento) Phone: 707-263-9032.

Technical Facilities: 5.9-kw ERP, 98-ft. above ground, 4065-ft. above sea level, lat. 38° 59' 22", long. 122° 46' 00".

Ownership: Lake County TV Club.

■ **Lakeport**—K33CH, Ch. 33, Lake County Television Club. Phone: 707-263-9020.

Technical Facilities: 0.753-kw ERP, lat. 38° 59' 23", long. 122° 45' 00".

Ownership: Lake County TV Club.

Lakeport—K46DR, Ch. 46, Lake County Television Club. (KTXL Ch. 40 Sacramento) Phone: 707-263-9020.

Technical Facilities: 0.753-kw ERP, 95-ft. above ground, 4062-ft. above sea level, lat. 38° 59' 22", long. 122° 46' 04".

Ownership: Lake County TV Club.

Lakeport—K52AJ, Ch. 52, Lake County TV Club. (KHSL-TV Ch. 12 Chico) Phone: 707-263-9032.

Technical Facilities: 0.38-kw ERP, lat. 38° 59' 23", long. 122° 45' 00".

Ownership: Lake County TV Club.

Lakeport—K54CY, Ch. 54, Lake County TV Club. (KFTV Ch. 50 Santa Rosa) Phone: 707-263-9032.

Technical Facilities: 0.753-kw ERP, 95-ft. above ground, 4062-ft. above sea level, lat. 38° 59' 22", long. 122° 46' 04".

Ownership: Lake County TV Club.

Lakeport—K56AW, Ch. 56, Lake County TV Club. (KTVU Ch. 2 Oakland) Phone: 707-263-9032.

Technical Facilities: 0.668-kw ERP, lat. 38° 59' 23", long. 122° 45' 00".

Ownership: Lake County TV Club.

Lakeport—K58AW, Ch. 58, Lake County TV Club. (KCRA-TV Ch. 3 Sacramento) Phone: 707-263-9032.

Technical Facilities: 0.668-kw ERP, lat. 38° 59' 23", long. 122° 45' 00".

- Ownership:** Lake County TV Club.
- Lakeport**—K68AL, Ch. 68, Lake County TV Club. (KXTV Ch. 10 Sacramento) Phone: 707-263-9032.
Technical Facilities: 0.1-kw ERP, lat. 38° 59' 23", long. 122° 45' 003".
Ownership: Lake County TV Club.
- Lakeshore & Lamoine**—K04FL, Ch. 4, Catamount Broadcasting of Chico-Redding Inc. (KHSL-TV Ch. 12 Chico)
Technical Facilities: 0.034-kw ERP, lat. 40° 54' 52", long. 122° 26' 43".
Ownership: Catamount Broadcast Group.
- Lancaster**—K26GN, Ch. 26, Trinity Broadcasting Network Inc. (KTBN-TV Ch. 40 Santa Ana) Phone: 714-832-2950.
Technical Facilities: 2.11-kw ERP, lat. 34° 32' 50", long. 118° 12' 24".
Ownership: Trinity Broadcasting Network Inc.
- Lancaster**—K62AN, Ch. 62, Trinity Broadcasting Network Inc.
Ownership: Trinity Broadcasting Network Inc.
- Lancaster**—KTRO-LP, Ch. 50, Robert D. Adelman. Phone: 760-371-1700.
Technical Facilities: 26-kw ERP, 49-ft. above ground, 5249-ft. above sea level, lat. 34° 32' 50", long. 118° 12' 57".
Ownership: Robert D. Adelman.
- Lewiston**—K06EX, Ch. 6, Lewiston Translator Co. (KHSL-TV Ch. 12 Chico)
Technical Facilities: 0.00746-kw ERP, lat. 40° 41' 17", long. 122° 49' 55".
Ownership: Lewiston Translator Co.
- Lewiston**—K28CY, Ch. 28, Northern California Educational TV Assn. Inc. (KDXE-TV Ch. 9 Redding)
Technical Facilities: lat. 40° 41' 27", long. 122° 49' 55".
Ownership: Northern California Educational TV Assn. Inc.
- Lewiston, etc.**—K03CT, Ch. 3, Lewiston Translator Co. (KRCR-TV Ch. 7 Redding)
Technical Facilities: 0.039-kw ERP, lat. 40° 41' 27", long. 122° 49' 55".
- Likely**—K05ET, Ch. 5, California-Oregon Broadcasting Inc. (KOTI Ch. 2 Klamath Falls)
Technical Facilities: 0.04-kw ERP, lat. 41° 09' 08", long. 120° 33' 14".
 Holds CP for change to 1-kw ERP, 20-ft. above ground, 7379-ft. above sea level, lat. 41° 09' 19", long. 120° 33' 45". BMJPTTV-20000831CKJ.
Ownership: California-Oregon Broadcasting Inc.
- Likely**—K11LD, Ch. 11, BlueStone License Holdings Inc. (KRCR-TV Ch. 7 Redding)
Technical Facilities: 0.04-kw ERP, lat. 41° 009' 008", long. 120° 33' 14".
Ownership: BlueStone TV Holdings Inc.
- Litchfield**—K13RZ, Ch. 13, Honey Lake Community TV Corp. (KVIE Ch. 6 Sacramento) Phone: 530-257-9625.
Technical Facilities: 0.07-kw ERP, lat. 40° 007' 15", long. 120° 18' 46".
Ownership: Honey Lake Community TV Corp.
- Litchfield**—K48DI, Ch. 48, Honey Lake Community TV Corp. (KCRA-TV Ch. 3 Sacramento)
Technical Facilities: 0.822-kw ERP, 7-ft. above ground, 7077-ft. above sea level, lat. 40° 07' 15", long. 120° 10' 46".
Ownership: Honey Lake Community TV Corp.
- Litchfield**—K50HJ, Ch. 50, Honey Lake Community TV Corp. (KRXJ-TV Ch. 11 Reno) Phone: 530-257-9625.
Technical Facilities: 0.255-kw ERP, 26-ft. above ground, 7103-ft. above sea level, lat. 40° 07' 01", long. 120° 19' 06".
Ownership: Honey Lake Community TV Corp.
- **Lompoc**—K100G, Ch. 10, Entravision Holdings LLC.
Technical Facilities: 5.9-w TPO, 0.162-kw ERP, 26-ft. above ground, 1266-ft. above sea level, lat. 34° 44' 25", long. 120° 26' 42".
Began Operation: October 28, 1998.
Ownership: Entravision Communications Corp.
- Lompoc**—K23CL, Ch. 23, Central Coast Good News Inc.
Technical Facilities: 100-w TPO, 1.28-kw ERP, lat. 34° 44' 29", long. 120° 26' 45".
Ownership: Central Coast Good News Inc.
- **Lompoc**—KLDF-CA, Ch. 17, Una Vez Mas Lompoc License LLC. Phone: 214-754-7008.
Technical Facilities: 12.1-kw ERP, 13-ft. above ground, 1253-ft. above sea level, lat. 34° 44' 24", long. 120° 26' 42".
Began Operation: August 12, 1998.
Ownership: Una Vez Mas GP LLC.
- Long Valley**—K05FR, Ch. 5, Mono County Service Area No. 1. (KXTV Ch. 10 Sacramento; KOLO-TV Ch. 8 Reno)
Technical Facilities: 0.002-kw ERP, lat. 37° 35' 51", long. 118° 48' 34".
Ownership: Mono County Service Area No. 1.
- Long Valley**—K49EA, Ch. 49, Mono County Service Area No. 1. Phone: 760-934-6299.
Technical Facilities: 10-w TPO, 0.12-kw ERP, 25-ft. above ground, 7997-ft. above sea level, lat. 37° 35' 51", long. 118° 48' 34".
Transmitter: Approx. 10-mi. ESE of Mammoth Lakes.
Began Operation: March 1, 1996.
Ownership: Mono County Service Area No. 1.
- Long Valley**—K56BS, Ch. 56, Mono County Service Area No. 1. (KCRA-TV Ch. 3 Sacramento)
Technical Facilities: 0.057-kw ERP, 9012-ft. above sea level, lat. 37° 42' 45", long. 118° 39' 27".
Ownership: Mono County Service Area No. 1.
- Long Valley Region**—K60BR, Ch. 60, Mono County Service Area No. 1. (KQED Ch. 9 San Francisco)
Technical Facilities: 0.05-kw ERP, lat. 37° 42' 45", long. 118° 39' 27".
Ownership: Mono County Service Area No. 1.
- **Los Angeles**—KNET-LP, Ch. 25, Venture Technologies Group LLC. Phone: 323-965-5400. Fax: 323-965-5411.
Technical Facilities: 2000-w TPO, 0.575-kw ERP, 60-ft. above ground, 1608-ft. above sea level, lat. 34° 06' 35", long. 118° 23' 25".
- Holds CP for change to 2.8-kw ERP, 167-ft. above ground, 5590-ft. above sea level, lat. 34° 12' 46.1", long. 118° 03' 41.5". BPTTA-20031125AFD.
Transmitter: 2100 Ridgmont Dr.
Ownership: Venture Technologies Group LLC.
- Los Angeles**—KNLA-LP, Ch. 68, Venture Technologies Group LLC. Phone: 323-965-5400. Fax: 323-965-5411.
Technical Facilities: 9.8-kw ERP, 71-ft. above ground, 5512-ft. above sea level, lat. 34° 12' 48", long. 118° 03' 41".
Transmitter: Lodestar tower site, Mount Harvard, San Gabriel Mountain.
Ownership: Venture Technologies Group LLC.
Personnel: Brian Holton, General Manager; Mel Maddox, Station Manager; Ted Lester, Chief Engineer.
- Los Angeles**—KSMV-LP, Ch. 33, KJLA LLC. Phone: 310-943-5268. Fax: 310-943-5299.
Technical Facilities: 50-w TPO, 22.8-kw ERP, 129-ft. above ground, 5828-ft. above sea level, lat. 34° 13' 36", long. 118° 03' 57".
Transmitter: South Mountain.
Ownership: Costa de Oro Television Inc.
- Lucerne Valley**—K15CA, Ch. 15, County of San Bernardino, Area 29. (KCBS-TV Ch. 2 Los Angeles) Phone: 760-367-1833.
Technical Facilities: 0.74-kw ERP, lat. 34° 27' 47", long. 116° 52' 44".
Ownership: San Bernardino County.
- Lucerne Valley**—K19BT, Ch. 19, County of San Bernardino, Area 29. (KABC-TV Ch. 7 Los Angeles) Phone: 760-367-1833.
Technical Facilities: 0.74-kw ERP, lat. 34° 27' 47", long. 116° 52' 44".
Ownership: San Bernardino County.
- Lucerne Valley**—K33DK, Ch. 33, Trinity Broadcasting Network Inc. (KTBN-TV Ch. 40 Santa Ana)
Technical Facilities: 1.14-kw ERP, 141-ft. above ground, 3100-ft. above sea level, lat. 34° 27' 47", long. 116° 52' 44".
Ownership: Trinity Broadcasting Network Inc.
- Lucerne Valley**—K41CB, Ch. 41, County of San Bernardino, Area 29. Phone: 760-367-1833.
Technical Facilities: 0.9-kw ERP, lat. 34° 27' 47", long. 116° 52' 44".
Ownership: San Bernardino County.
- Lucerne Valley**—K43EE, Ch. 43, County of San Bernardino, Area 29. (KCET Ch. 28 Los Angeles) Phone: 760-367-1833.
Technical Facilities: 0.89-kw ERP, lat. 34° 27' 47", long. 116° 52' 44".
Transmitter: Pickaninny Butte, 5.5-mi. E of Lucerne Valley.
Ownership: San Bernardino County.
- Lucerne Valley**—K48AD, Ch. 48, County of San Bernardino, Area 29. (KTTV Ch. 11 Los Angeles) Phone: 760-367-1833.
Technical Facilities: 0.91-kw ERP, lat. 34° 27' 47", long. 116° 52' 44".
Ownership: San Bernardino County.
- Lucerne Valley**—K50EW, Ch. 50, County of San Bernardino, Area 29.
- Technical Facilities:** 100-w TPO, 1.06-kw ERP, 167-ft. above ground, 3127-ft. above sea level, lat. 34° 27' 47", long. 116° 52' 44".
Transmitter: Pickaninny Butte, 5.5-mi. E of Lucerne Valley.
Began Operation: January 7, 1999.
Ownership: San Bernardino County.
- Lucerne Valley**—K54AD, Ch. 54, County of San Bernardino, Area 29. Phone: 760-367-1833.
Technical Facilities: 1.06-kw ERP, lat. 34° 27' 47", long. 116° 52' 44".
Ownership: San Bernardino County.
- Lucerne Valley**—KJR-LP, Ch. 47, Birach Broadcasting Corp. Phone: 248-557-3500.
Technical Facilities: 9-kw ERP, 33-ft. above ground, 1552-ft. above sea level, lat. 33° 51' 58", long. 116° 26' 00".
Ownership: Birach Broadcasting Corp.
- Mammoth Lakes**—KSRW-LP, Ch. 33, Benett Kessler. Phone: 760-878-2381.
Technical Facilities: 1000-w TPO, 26.28-kw ERP, 75-ft. above ground, 4216-ft. above sea level, lat. 37° 22' 32", long. 118° 23' 37".
Transmitter: 1280 N. Main St.
Ownership: Benett Kessler.
- Maricopa & Taft**—KNXT-LP, Ch. 57, Gary M. Cocola Family Trust. Phone: 559-435-7000. Fax: 559-435-3201.
Studio: 1550 N. Fresno St., Fresno, CA 93703.
Technical Facilities: 2000-w TPO, 55-kw ERP, 90-ft. above ground, 1700-ft. above sea level, lat. 35° 07' 04", long. 119° 27' 36".
Transmitter: 0.9-mi. from Wood St. & 25 Mile Hill Rd.
Began Operation: December 1, 1999.
Ownership: Gary M. Cocola Family Trust.
Personnel: Todd Lopes, President.
- Mariposa**—K27GZ, Ch. 27, TCCSA Inc. dba Trinity Broadcasting Network. (KTBN-TV Ch. 40 Santa Ana) Phone: 714-832-2950.
Technical Facilities: 0.25-kw ERP, lat. 37° 31' 59", long. 120° 01' 33".
 Holds CP for change to channel number 45, 2-kw ERP, 151-ft. above ground, 4298-ft. above sea level, BDISDTT-20060321AFC.
Ownership: Trinity Broadcasting Network Inc.
- McKittrick**—K50CL, Ch. 50, Kern Educational Telecommunications Consortium. Phone: 805-636-4755. Fax: 805-636-4656.
Technical Facilities: 100-w TPO, 1.05-kw ERP, 59-ft. above ground, 1660-ft. above sea level, lat. 35° 07' 04", long. 119° 27' 33".
Transmitter: Pelato Peak.
Multichannel TV Sound: Stereo and separate audio program.
Ownership: Kern Educational Telecommunications Consortium.
Personnel: Larry Ciecalone, General Manager; Ken Richter, Chief Engineer.
- **Merced-Mariposa**—KMPH-CA, Ch. 17, KMPH (TV) Licensee LLC. Phone: 559-733-7800.
Technical Facilities: 0.5-kw ERP, 79-ft. above ground, 4281-ft. above sea level, lat. 37° 33' 33", long. 120° 04' 29".
Ownership: Pappas Telecasting Companies.

California — Low Power TV & TV Translator Stations

- Mineral**—K05JK, Ch. 5, BlueStone License Holdings Inc. (KRCR-TV Ch. 7 Redding)
 Technical Facilities: 0.029-kw ERP, 23-ft. above ground, 6916-ft. above sea level, lat. 40° 17' 57", long. 121° 36' 56".
 Ownership: BlueStone TV Holdings Inc.
- Miranda**—K08LD, Ch. 8, Raul Broadcasting Co. of Eureka Inc. (KVIQ Ch. 6 Eureka) Phone: 209-521-5702.
 Technical Facilities: 0.003-kw ERP, 144-ft. above ground, 1204-ft. above sea level, lat. 40° 13' 04", long. 123° 49' 58".
 Ownership: Raul & Consuelo Palazuelos.
- Miranda**—K10NU, Ch. 10, Pollack/Belz Broadcasting Co. LLC. (KIEM-TV Ch. 3 Eureka)
 Technical Facilities: lat. 40° 13' 00", long. 123° 49' 58".
 Ownership: Pollack/Belz Broadcasting Co. LLC.
- Modesto**—K49EO, Ch. 49, Trinity Broadcasting Network Inc. (KTBN-TV Ch. 40 Santa Ana) Phone: 714-832-2950. Fax: 714-730-0661.
 Technical Facilities: 4.2-kw ERP, 328-ft. above ground, 302-ft. above sea level, lat. 37° 39' 00", long. 121° 01' 25".
 Holds CP for change to channel number 44, 15-kw ERP, 458-ft. above ground, 501-ft. above sea level, lat. 37° 43' 45", long. 121° 11' 49". BDFCDTT-20060322ABD.
 Began Operation: March 1, 1992.
 Ownership: Trinity Broadcasting Network Inc.
- **Modesto**—KACA-CA, Ch. 36, Word of God Fellowship Inc. (KSTS Ch. 48 Santa Ana) Phone: 817-571-1229.
 Technical Facilities: 12.3-kw ERP, 210-ft. above ground, 302-ft. above sea level, lat. 37° 38' 30", long. 121° 00' 06".
 Holds CP for change to 25.6-kw ERP, BPTTL-20010712AFK.
 Ownership: Word of God Fellowship Inc.
- Modesto**—KAZV-LP, Ch. 14, Frank & Linda Azevedo, Phone: 209-577-0743. Fax: 209-577-0401.
 Studio: 2731 Iowa Ave., Modesto, CA 95351.
 Technical Facilities: 1000-w TPO, 36.5-kw ERP, 249-ft. above ground, 2739-ft. above sea level, lat. 37° 28' 48", long. 121° 21' 02".
 Transmitter: Mount Oso electronic site, 9-mi. SW of Westley.
 Multichannel TV Sound: Separate audio program.
 Began Operation: August 26, 1996.
 Ownership: Frank & Linda Azevedo.
 Personnel: Frank Azevedo, General Manager; Rick Rogers, Sales Manager.
- **Modesto**—KEXT-CA, Ch. 27, Telefutera Sacramento LLC. Phone: 310-556-7600.
 Technical Facilities: 90-kw ERP, 59-ft. above ground, 2739-ft. above sea level, lat. 37° 28' 48", long. 121° 21' 02".
 Ownership: Univision Communications Inc.
- Monterey**—K27IE, Ch. 27, Trinity Broadcasting Network. (KTBN-TV Ch. 40 Santa Ana) Phone: 714-832-2950. Fax: 714-730-0661.
 Technical Facilities: 22.1-kw ERP, 98-ft. above ground, 1290-ft. above sea level, lat. 36° 33' 09", long. 121° 47' 17".
 Holds CP for change to 5-kw ERP, BDFCDTT-20060315AFF.
 Began Operation: October 20, 1990.
 Ownership: Trinity Broadcasting Network Inc.
- Monterey**—KMCE-LP, Ch. 52, KMCE Inc. (KTEH Ch. 54 San Jose) Phone: 831-768-8668.
 Technical Facilities: 55.1-kw ERP, 136-ft. above ground, 3186-ft. above sea level, lat. 36° 45' 22", long. 121° 30' 00".
 Ownership: KMCE Inc.
- Monterey**—KMUV-LP, Ch. 23, Clear Channel Broadcasting Licenses Inc. Phone: 918-664-4581.
 Technical Facilities: 760-w TPO, 50-kw ERP, 197-ft. above ground, 3274-ft. above sea level, lat. 36° 45' 23", long. 121° 30' 05".
 Transmitter: Fremont Peak, 8.93-mi. NE of Salinas.
 Multichannel TV Sound: Stereo and separate audio program.
 Began Operation: December 20, 2001.
 Ownership: Clear Channel Communications Inc.
- Monterey & Salinas**—K29AB, Ch. 29, KTVU Partnership. (KICU-TV Ch. 36 San Jose)
 Technical Facilities: 1-kw ERP, lat. 36° 32' 005", long. 121° 37' 14".
 Ownership: Cox Enterprises Inc.
- Montgomery Creek, etc.**—K02GV, Ch. 2, Round Mountain Community TV Corp. (KHSL-TV Ch. 12 Chico)
 Technical Facilities: 0.041-kw ERP, 3448-ft. above sea level, lat. 40° 48' 21", long. 121° 57' 24".
 Ownership: Round Mountain Community TV Corp.
- Morongo Valley**—K13WJ, Ch. 13, County of San Bernardino, Area 70. Phone: 760-367-1833.
 Technical Facilities: 0.03-kw ERP, 180-ft. above ground, 2976-ft. above sea level, lat. 34° 03' 54", long. 116° 32' 42".
 Ownership: San Bernardino County.
- Morongo Valley**—K14AB, Ch. 14, County of San Bernardino, Area 70. Phone: 760-367-1833.
 Technical Facilities: 1.08-kw ERP, 2999-ft. above sea level, lat. 34° 003' 54", long. 116° 32' 42".
 Ownership: San Bernardino County.
- Morongo Valley**—K16AA, Ch. 16, County of San Bernardino, Area 70. (KCBS-TV Ch. 2 Los Angeles) Phone: 760-367-1833.
 Technical Facilities: 1.08-kw ERP, lat. 34° 003' 54", long. 116° 32' 42".
 Ownership: San Bernardino County.
- Morongo Valley**—K21GI, Ch. 21, County of San Bernardino, Area 70. Phone: 760-367-1833.
 Technical Facilities: 1.08-kw ERP, 178-ft. above ground, 2975-ft. above sea level, lat. 34° 03' 54", long. 116° 32' 42".
 Ownership: San Bernardino County.
- Morongo Valley**—K30GU, Ch. 30, County of San Bernardino, Area 70. (KABC-TV Ch. 7 Los Angeles; KESQ-TV Ch. 42 Palm Springs) Phone: 760-367-1833.
 Technical Facilities: 1.08-kw ERP, lat. 34° 003' 54", long. 116° 32' 42".
 Ownership: San Bernardino County.
- Morongo Valley**—K32EM, Ch. 32, County of San Bernardino, Area 70. Phone: 760-367-1833. Fax: 760-367-4732.
 Technical Facilities: 100-w TPO, 1.04-kw ERP, 190-ft. above ground, 2986-ft. above sea level, lat. 34° 03' 54", long. 116° 32' 42".
 Transmitter: 3-mi. NE of Morongo Valley Post Office.
 Multichannel TV Sound: Stereo only.
 Ownership: San Bernardino County.
 Personnel: Jim Parker, Chief Engineer.
- Morongo Valley**—K34EU, Ch. 34, County of San Bernardino, Area 70. Phone: 760-367-1833. Fax: 760-367-4732.
 Technical Facilities: 100-w TPO, 1.04-kw ERP, 190-ft. above ground, 2986-ft. above sea level, lat. 34° 03' 54", long. 116° 32' 42".
 Transmitter: 3-mi. NE of Morongo Valley Post Office.
 Ownership: San Bernardino County.
 Personnel: Jim Parker, Chief Engineer.
- Morongo Valley**—K40HX, Ch. 40, County of San Bernardino, Area 70. Phone: 760-367-1833.
 Technical Facilities: 1.08-kw ERP, 178-ft. above ground, 2978-ft. above sea level, lat. 34° 03' 54", long. 116° 32' 42".
 Ownership: San Bernardino County.
- Morongo Valley**—K48EM, Ch. 48, County of San Bernardino, Area 70. (KCET Ch. 28 Los Angeles) Phone: 760-367-1833.
 Technical Facilities: 1.12-kw ERP, 154-ft. above ground, 2953-ft. above sea level, lat. 34° 03' 54", long. 116° 32' 42".
 Ownership: San Bernardino County.
- Morongo Valley**—K67BH, Ch. 67, County of San Bernardino, Area 70. Phone: 760-367-1833.
 Technical Facilities: 0.108-kw ERP, lat. 34° 003' 54", long. 116° 32' 42".
 Ownership: San Bernardino County.
- Morongo Valley**—KJHP-LP, Ch. 18, San Bernardino Community College District.
 Technical Facilities: 1.78-kw ERP, 20-ft. above ground, 1706-ft. above sea level, lat. 33° 55' 28", long. 116° 36' 53".
 Holds CP for change to 7.5-kw ERP, 65-ft. above ground, 1518-ft. above sea level, lat. 33° 51' 56", long. 116° 25' 58". BPTTL-20041110ACG.
 Ownership: San Bernardino Community College District.
- **Morro Bay**—K09UF, Ch. 9, R & C Enterprises. Phone: 805-928-7700. Fax: 805-928-8606.
 Studio: 1138 W. Church St., Santa Maria, CA 93458.
 Technical Facilities: 10-w TPO, 0.265-kw ERP, 72-ft. above ground, 2844-ft. above sea level, lat. 35° 23' 37", long. 120° 42' 23".
 Holds CP for change to 3-kw ERP, 85-ft. above ground, 2562-ft. above sea level, lat. 35° 21' 38", long. 120° 39' 21". BPTVA-20031203ABN.
 Transmitter: Tassajera Peak.
 Ownership: Raul & Consuelo Palazuelos.
 Personnel: Sandy Keefer, General Manager & Sales Manager; Roy Keefer, Chief Engineer.
- Morro Bay**—K22EE, Ch. 22, Central Coast Good News Inc. (KTBN-TV Ch. 40 Santa Ana)
 Technical Facilities: 1-kw ERP, lat. 35° 16' 51", long. 120° 48' 41".
 Transmitter: 2-mi. S of Willow Dr. & Los Osos Valley Rd. intersection.
 Ownership: Central Coast Good News Inc.
- Mountain Gate**—K03FU, Ch. 3, BlueStone License Holdings Inc.
 Technical Facilities: 0.022-kw ERP, 1526-ft. above sea level, lat. 40° 45' 000", long. 122° 17' 49".
 Ownership: BlueStone TV Holdings Inc.
- National City**—K61GH, Ch. 61, International Communications Network Inc. Phone: 619-230-0330.
 Technical Facilities: 100-w TPO, 1.83-kw ERP, 131-ft. above ground, 449-ft. above sea level, lat. 32° 41' 15", long. 117° 03' 56".
 Holds CP for change to 50-kw ERP, BPTTL-20060713AAG.
 Transmitter: 5800 Boxer.
 Began Operation: October 25, 1999.
 Ownership: International Communications Network Inc.
- Needles**—K17BN, Ch. 17, Mohave County Board of Supervisors. (KSAZ-TV Ch. 10 Phoenix)
 Technical Facilities: 1.43-kw ERP, lat. 35° 002' 009", long. 114° 22' 14".
 Ownership: Mohave County Board of Supervisors.
- Needles**—K30BQ, Ch. 30, Needles Community TV Club Inc. (KPNX Ch. 12 Mesa)
 Technical Facilities: 1.43-kw ERP, lat. 35° 002' 009", long. 114° 22' 14".
 Ownership: Needles Community TV Club Inc.
- Needles, etc.**—K31HY, Ch. 31, Mohave County Board of Supervisors. (KTVK Ch. 3 Phoenix) Phone: 928-753-0729.
 Technical Facilities: 1.06-kw ERP, 23-ft. above ground, 4039-ft. above sea level, lat. 35° 02' 09", long. 114° 22' 14".
 Ownership: Mohave County Board of Supervisors.
- Newberry Springs**—K03EK, Ch. 3, County of San Bernardino, Area 40. Phone: 760-367-1833.
 Technical Facilities: 0.089-kw ERP, lat. 34° 50' 003", long. 116° 40' 48".
 Ownership: San Bernardino County.
- Newberry Springs**—K06IQ, Ch. 6, County of San Bernardino, Area 40. (KTTV Ch. 11 Los Angeles) Phone: 760-367-1833.
 Technical Facilities: 0.009-kw ERP, lat. 34° 50' 003", long. 116° 40' 48".
 Ownership: San Bernardino County.
- Newberry Springs**—K08IA, Ch. 8, County of San Bernardino, Area 40. (KBK-TV Ch. 29 Bakersfield) Phone: 760-367-1833.
 Technical Facilities: 0.081-kw ERP, lat. 34° 50' 003", long. 116° 40' 48".
 Ownership: San Bernardino County.
- Newberry Springs**—K10IX, Ch. 10, County of San Bernardino, Area 40. (KCBS-TV Ch. 2 Los Angeles) Phone: 760-367-1833.
 Technical Facilities: 0.008-kw ERP, lat. 34° 50' 003", long. 116° 40' 48".
 Ownership: San Bernardino County.

Newberry Springs—K12JI, Ch. 12, County of San Bernardino, Area 40. (KNBC Ch. 4 Los Angeles) Phone: 760-367-1833.

Technical Facilities: 0.008-kw ERP, lat. 34° 50' 00", long. 116° 40' 48".

Ownership: San Bernardino County.

Newell & Tule Lake—K13IV, Ch. 13, Northern California Educational TV Assn. Inc. (KIXE-TV Ch. 9 Redding)

Technical Facilities: 0.02-kw ERP, lat. 41° 51' 00", long. 121° 19' 43".

Ownership: Northern California Educational TV Assn. Inc.

Orleans—K08HJ, Ch. 8, Raul Broadcasting Co. of Eureka Inc. (KVIQ Ch. 6 Eureka) Phone: 209-521-5702.

Technical Facilities: 0.01-kw ERP, lat. 41° 17' 00", long. 123° 29' 46".

Ownership: Raul & Consuelo Palazuelos.

Orleans—K11IQ, Ch. 11, Pollack/Betz Broadcasting Co. LLC. (KIEM-TV Ch. 3 Eureka)

Technical Facilities: 0.01-kw ERP, lat. 41° 17' 00", long. 123° 29' 46".

Ownership: Pollack/Betz Broadcasting Co. LLC.

Oroville—K08NH, Ch. 8, Sainte Partners II LP. Phone: 209-523-0777.

Technical Facilities: 3-kw ERP, lat. 39° 27' 46", long. 121° 34' 49".

Holds CP for change to 0.3-kw ERP, 95-ft. above ground, 333-ft. above sea level, BDFCDTT-20060329ADT.

Ownership: Sainte Partners II LP.

Oroville—K15CX, Ch. 15, BlueStone License Holdings Inc. (KRCR-TV Ch. 7 Redding) Phone: 530-243-7777.

Technical Facilities: 21-kw ERP, lat. 39° 27' 46", long. 121° 34' 49".

Ownership: BlueStone TV Holdings Inc.

Oroville & Paradise—K18AO, Ch. 18, Chico License LLC. (KNVN Ch. 24 Chico) Phone: 704-341-0944.

Technical Facilities: 23.7-kw ERP, lat. 39° 39' 04", long. 121° 27' 43".

Holds CP for change to channel number 42, 9.1-kw ERP, 138-ft. above ground, 3097-ft. above sea level, BDISTT-20060309AAV.

Transmitter: Bloomer Hill, 11-mi. NNE of Oroville.

Ownership: Chico License LLC.

■ **Oxnard**—KSKP-CA, Ch. 25, Capital Broadcasting Corp. Phone: 818-884-2617.

Technical Facilities: 519-w TPO, 10-kw ERP, 57-ft. above ground, 2356-ft. above sea level, lat. 34° 19' 52", long. 119° 00' 20".

Transmitter: South Mountain, Santa Paula.

Began Operation: October 21, 1998.

Ownership: Capital Broadcasting Corp.

Personnel: Larry Windsor, President; Bob Ruiz, Chief Executive Officer.

Palermo—K04QC, Ch. 4, Sainte Partners II LP. (KZVU-LP Ch. 22 Chico) Phone: 209-523-0777.

Technical Facilities: 3-kw ERP, 95-ft. above ground, 333-ft. above sea level, lat. 39° 27' 46", long. 121° 34' 49".

Holds CP for change to 0.3-kw ERP, BDFCDTT-20060329ADM.

Ownership: Sainte Partners II LP.

Palm Desert, etc.—K09KW, Ch. 9, PSTV Partners LLC. (KDCG-TV Ch. 50 Huntington Beach) Phone: 760-325-7191.

Technical Facilities: 1.5-kw ERP, 23-ft. above ground, 7506-ft. above sea level, lat. 33° 32' 45", long. 116° 28' 06".

Ownership: PSTV Partners LLC.

Palm Springs—K40ID, Ch. 40, Trinity Broadcasting Network Inc. (KTBN-TV Ch. 40 Santa Ana) Phone: 714-832-2950.

Technical Facilities: 45.6-kw ERP, 26-ft. above ground, 1640-ft. above sea level, lat. 33° 52' 02", long. 116° 26' 13".

Ownership: Trinity Broadcasting Network Inc.

Palm Springs—K0DG-LP, Ch. 17, Biltmore Broadcasting Palm Springs Inc. Phone: 310-454-8673.

Technical Facilities: 1000-w TPO, 14.2-kw ERP, 59-ft. above ground, 1778-ft. above sea level, lat. 33° 48' 07", long. 116° 13' 27".

Transmitter: Indio Peak, 5.4-mi. N of Indio.

Ownership: Biltmore Broadcasting Corp.

Palm Springs—KPSE-LP, Ch. 50, Mirage Media LLC. Phone: 909-483-3949.

Technical Facilities: 1000-w TPO, 5.2-kw ERP, 25-ft. above ground, 1604-ft. above sea level, lat. 33° 52' 03", long. 116° 25' 59".

Transmitter: Edom Hill.

Began Operation: July 1, 1999.

Ownership: Mirage Media LLC.

Palm Springs—KSPP-LP, Ch. 29, Mark C. Allen. Phone: 530-246-8782.

Technical Facilities: 6.6-kw ERP, 36-ft. above ground, 5777-ft. above sea level, lat. 33° 45' 20", long. 116° 43' 18".

Holds CP for change to channel number 8, BDISTV-20051228AEJ.

Ownership: Mark C. Allen.

Palm Springs—KVES-LP, Ch. 28, Entravision Holdings LLC. Phone: 310-447-3870.

Technical Facilities: 1000-w TPO, 9.99-kw ERP, 50-ft. above ground, 1590-ft. above sea level, lat. 33° 51' 56", long. 116° 25' 58".

Transmitter: Edom Hill, Thousand Palms Riverside.

Began Operation: October 18, 1999.

Ownership: Entravision Communications Corp.

Personnel: Julio Lucero, General Manager; Jose Mora, Chief Technician; Mickey Sambor, Sales Manager.

■ **Palm Springs**—KYAV-LP, Ch. 12, U-Dub Productions LLC. Phone: 760-343-5700.

Technical Facilities: 10-w TPO, 0.99-kw ERP, 30-ft. above ground, 1528-ft. above sea level, lat. 33° 51' 58", long. 116° 26' 03".

Transmitter: Edom Hill, 6-mi. NE of Palm Springs.

Ownership: U-Dub Productions LLC.

■ **Palm Springs/Indio**—K21DO, Ch. 21, Three Angels Broadcasting Network Inc. Phone: 618-627-4651. Fax: 618-627-4155.

Studio: 3391 Charley Good Rd., West Frankfort, IL 62896.

Technical Facilities: 80-w TPO, 9.2-kw ERP, 39-ft. above ground, 1634-ft. above sea level, lat. 33° 52' 12", long. 116° 25' 44".

Transmitter: Edom Hill, Palm Springs.

Ownership: Three Angels Broadcasting Network Inc.

Personnel: Moses Primo, Chief Engineer.

■ **Palmdale**—K08NZ-D, Ch. 8, Roy William Mayhugh. (KCET Ch. 28 Los Angeles) Phone: 760-446-6794.

Technical Facilities: 0.3-kw ERP, 50-ft. above ground, 8531-ft. above sea level, lat. 34° 21' 08", long. 117° 40' 27".

Ownership: Roy William Mayhugh.

■ **Palmdale**—KPAL-LP, Ch. 38, KPAL Television Inc. Phone: 919-844-5225.

Technical Facilities: 100-w TPO, 4.47-kw ERP, 49-ft. above ground, 5233-ft. above sea level, lat. 34° 32' 50", long. 118° 12' 53".

Transmitter: Hauser Mountain, 6.2-mi. SSW of Palmdale.

Multichannel TV Sound: Stereo and separate audio program.

Began Operation: July 1, 1990.

Ownership: KPAL Television Inc.

Personnel: Bob Allen, General Manager; Kurt Lauchart, Chief Engineer.

■ **Paradise**—K05EM, Ch. 5, BlueStone License Holdings Inc. (KRCR-TV Ch. 7 Redding)

Technical Facilities: 0.03-kw ERP, lat. 39° 48' 42", long. 121° 33' 30".

Ownership: BlueStone TV Holdings Inc.

■ **Paradise**—K49CT, Ch. 49, Catamount Broadcasting of Chico-Redding Inc. (KHSL-TV Ch. 12 Chico)

Technical Facilities: 3.05-kw ERP, 102-ft. above ground, 3110-ft. above sea level, lat. 39° 39' 04", long. 121° 27' 43".

Ownership: Catamount Broadcast Group.

■ **Paso Robles**—K17GD, Ch. 17, Entravision Holdings LLC. Phone: 310-447-3870.

Technical Facilities: 11.6-kw ERP, 66-ft. above ground, 1867-ft. above sea level, lat. 35° 38' 45", long. 120° 44' 16".

Ownership: Entravision Communications Corp.

■ **Paso Robles**—K44DN, Ch. 44, Ackerley Broadcasting Operations LLC. (KCOY-TV Ch. 12 Santa Maria) Phone: 918-388-5222.

Technical Facilities: 0.603-kw ERP, 39-ft. above ground, 1841-ft. above sea level, lat. 35° 38' 45", long. 120° 44' 16".

Ownership: Clear Channel Communications Inc.

■ **Paso Robles**—KJCN-CA, Ch. 36, Central Coast Good News Inc. Phone: 805-925-1140. Fax: 805-466-1794.

Technical Facilities: 1000-w TPO, 25-kw ERP, 55-ft. above ground, 2525-ft. above sea level, lat. 35° 21' 38", long. 120° 39' 21".

Began Operation: June 1, 1986.

Ownership: Central Coast Good News Inc.

Personnel: Clyde Harmon, Secretary.

■ **Paso Robles**—KPAO-CA, Ch. 19, Una Vez Mas Paso Robles License LLC. Phone: 214-754-7008.

Technical Facilities: 1000-w TPO, 12.4-kw ERP, 85-ft. above ground, 1886-ft. above sea level, lat. 35° 38' 45", long. 120° 44' 16".

Transmitter: Paso Peak.

Began Operation: July 1, 1999.

Ownership: Una Vez Mas GP LLC.

■ **Placerville**—KGTN-LP, Ch. 62, Praise the Lord Studio Chapel.

Technical Facilities: 11.7-kw ERP, 479-ft. above ground, 2506-ft. above sea level, lat. 38° 37' 49", long. 120° 51' 20".

Ownership: Praise The Lord Studio Chapel.

■ **Porterville**—K15CO, Ch. 15, Trinity Broadcasting Network Inc. (KTBN-TV Ch. 40 Santa Ana) Phone: 714-832-2950. Fax: 714-730-0661.

Technical Facilities: 1000-w TPO, 9.12-kw ERP, 39-ft. above ground, 5741-ft. above sea level, lat. 36° 17' 07", long. 118° 50' 19".

Holds CP for change to 15-kw ERP, 39-ft. above ground, 5619-ft. above sea level, BDFCDTT-20060329AKF.

Transmitter: Blue Ridge Lookout, 1.7-mi. E of Exeter.

Ownership: Trinity Broadcasting Network Inc.

■ **Porterville**—KVVG-LP, Ch. 54, Gary M. Cocola Family Trust. Phone: 559-435-7000. Fax: 559-435-3201.

Technical Facilities: 20-kw ERP, 98-ft. above ground, 5814-ft. above sea level, lat. 36° 17' 14", long. 118° 50' 17".

Ownership: Gary M. Cocola Family Trust.

Personnel: Todd Lopes, President.

■ **Potter Valley**—K06DK, Ch. 6, Potter Valley TV Assn. Inc. (KTUV Ch. 2 Oakland)

Technical Facilities: 0.13-kw ERP, lat. 39° 14' 22", long. 122° 59' 52".

Ownership: Potter Valley Television Association Inc.

■ **Potter Valley**—K08EE, Ch. 8, Potter Valley TV Assn. Inc. (KCRV-TV Ch. 3 Sacramento)

Technical Facilities: 0.135-kw ERP, lat. 39° 14' 22", long. 122° 59' 52".

Ownership: Potter Valley Television Association Inc.

■ **Potter Valley**—K10EQ, Ch. 10, Potter Valley TV Assn. Inc. (KPX-TV Ch. 5 San Francisco)

Technical Facilities: 0.135-kw ERP, lat. 39° 14' 22", long. 122° 59' 52".

Ownership: Potter Valley Television Association Inc.

■ **Potter Valley**—K12DV, Ch. 12, Potter Valley TV Assn. Inc. (KGO-TV Ch. 7 San Francisco)

Technical Facilities: 0.014-kw ERP, lat. 39° 14' 22", long. 122° 59' 52".

Ownership: Potter Valley Television Association Inc.

■ **Potter Valley**—K66DQ, Ch. 66, Potter Valley TV Assn. Inc.

Technical Facilities: 4.51-kw ERP, lat. 39° 14' 22", long. 122° 59' 52".

Ownership: Potter Valley Television Association Inc.

■ **Potter Valley**—K69DI, Ch. 69, Potter Valley TV Assn. Inc. (KQED Ch. 9 San Francisco)

Technical Facilities: 0.29-kw ERP, lat. 39° 14' 22", long. 122° 59' 52".

Ownership: Potter Valley Television Association Inc.

■ **Poway, etc.**—K48AL, Ch. 48, KSLs Inc. (KSCI Ch. 18 Long Beach)

Technical Facilities: 0.1-kw ERP, lat. 33° 00' 31", long. 116° 58' 16".

Ownership: International Media Group.

Red Bluff—KACX-LP, Ch. 3, Mark C. Allen. Phone: 530-246-8782. Fax: 530-547-4925. Technical Facilities: 0.21-kw ERP, 20-ft. above ground, 1824-ft. above sea level, lat. 40° 15' 32", long. 122° 05' 20".

Holds CP for change to 1.9-kw ERP, 20-ft. above ground, 715-ft. above sea level, lat. 40° 26' 50", long. 122° 17' 50". BPTV-20050615AAA. Began Operation: April 14, 2004. Ownership: Mark C. Allen.

Redding—K33HH, Ch. 33, Northern California Conference Assn. of SDA. Phone: 925-685-4300. Studio: 2828 Eureka Way, Redding, CA 96001.

Technical Facilities: 1000-w TPO, 1.02-kw ERP, 104-ft. above ground, 3281-ft. above sea level, lat. 40° 39' 14", long. 122° 31' 12". Transmitter: South Fork Mountain, 12-mi. NW of Redding.

Began Operation: November 1, 1991. Ownership: Northern California Conference Association of SDA. Personnel: Robert Wilson, Chief Engineer; Sam Meek, Production Supervisor; Dick Seltzer, Program & Station Relations Director.

Redding—K40HE, Ch. 40, Family Stations Inc. Technical Facilities: 31.6-kw ERP, 89-ft. above ground, 3266-ft. above sea level, lat. 40° 39' 14", long. 122° 31' 12". Ownership: Family Stations Inc.

Redding—K46HI, Ch. 46, Sainte Partners II LP. Phone: 209-523-0777. Technical Facilities: 3-kw ERP, 66-ft. above ground, 3227-ft. above sea level, lat. 40° 39' 16", long. 122° 31' 13". Holds CP for change to 1-kw ERP, BDFCDTL-20060329AIY. Ownership: Sainte Partners II LP.

Redding—K50GP, Ch. 50, Trinity Broadcasting Network Inc. (KTBN-TV Ch. 40 Santa Ana) Phone: 714-832-2950. Fax: 714-730-0661. Technical Facilities: 45.7-kw ERP, 138-ft. above ground, 741-ft. above sea level, lat. 40° 36' 37", long. 122° 22' 44". Holds CP for change to 15-kw ERP, BDFCDTT-20060329AJR. Began Operation: July 5, 1988. Ownership: Trinity Broadcasting Network Inc. Personnel: Paul Crouch, General Manager; Ben Miller, Chief Engineer; Rod Henke, Sales Manager.

Redding—KGEC-LP, Ch. 26, Cooper Communications LLC. Phone: 530 242-6158; 800 949-8826. Fax: 530 242-6186. Technical Facilities: 1000-w TPO, 37.8-kw ERP, 89-ft. above ground, 3304-ft. above sea level, lat. 40° 39' 06", long. 122° 31' 32". Transmitter: South Fork Mountain, 8-mi. NW of Redding. Began Operation: October 1, 1997. Ownership: Cooper Communications LLC. Personnel: Millie Cooper, President; George Cooper, Chief Executive Officer & General Manager; Jim McKeown, Chief Engineer.

Redding—KMCA-LP, Ch. 2, Mark C. Allen. Phone: 530-246-8782. Technical Facilities: 0.41-kw ERP, 49-ft. above ground, 3369-ft. above sea level, lat. 40° 39' 19", long. 122° 31' 22".

Holds CP for change to 0.55-kw ERP, 21-ft. above ground, 1307-ft. above sea level, lat. 40° 33' 46", long. 122° 27' 07". BMPTV-20051219AHA. Ownership: Mark C. Allen.

Redding—KQXS-LP, Ch. 42, Mark C. Allen. Phone: 530-246-8782. Technical Facilities: 13.5-kw ERP, 49-ft. above ground, 4544-ft. above sea level, lat. 40° 53' 12", long. 122° 31' 19". Ownership: Mark C. Allen.

Redding—KRDN-LP, Ch. 5, KM Communications Inc. Phone: 847-674-0864. Fax: 847-674-9188.

Technical Facilities: 0.6-kw ERP, 39-ft. above ground, 761-ft. above sea level, lat. 40° 36' 39", long. 122° 22' 48". Ownership: KM Communications Inc.

■ **Redding**—KRDT-CA, Ch. 47, Family Stations Inc. Phone: 916-641-8191. Technical Facilities: 47-kw ERP, 78-ft. above ground, 3162-ft. above sea level, lat. 40° 20' 41", long. 121° 56' 48". Ownership: Family Stations Inc.

Redding—KRJU-LP, Ch. 21, Sainte Partners II LP. Phone: 530-893-1234; 209-523-0777. Fax: 530-893-1266. Studio: 300 Main St., Chico, CA 95928.

Technical Facilities: 2000-w TPO, 60-kw ERP, 91-ft. above ground, 3251-ft. above sea level, lat. 40° 39' 16", long. 122° 31' 13". Holds CP for change to 6-kw ERP, 92-ft. above ground, 3253-ft. above sea level, BDFCDTL-20060403ABG. Transmitter: Richardson Ranch Rd., 0.6-mi. N of intersection with Placer Rd. Began Operation: October 21, 1993. Ownership: Sainte Partners II LP. Personnel: John Holroyd, General Manager & General Sales Manager; Bert Westhoff, National Sales Manager; Ken Rice, Chief Engineer; Patti Bittroff, Business Manager & Research Director; Kelly Brown, Promotion & Creative Services Director; George Robinette, Production Director; Paula Murphy, Traffic & Office Manager.

Redlands—KLAU-LP, Ch. 66, TV45 LLC. Phone: 212-431-4300. Technical Facilities: 98-ft. above ground, 5797-ft. above sea level, lat. 34° 13' 37", long. 118° 03' 57". Multichannel TV Sound: Separate audio program. Ownership: TV45 LLC. Personnel: Gordon Young, General Manager; Mike Orr, Chief Engineer & Sales Manager.

Redley—KCWB-LP, Ch. 13, Gary M. Cocola Family Trust. Phone: 559-435-7000. Fax: 559-435-3201. Technical Facilities: 10-w TPO, 3-kw ERP, 52-ft. above ground, 3379-ft. above sea level, lat. 36° 44' 45", long. 119° 16' 57". Transmitter: Bear Mountain communications site. Began Operation: August 10, 1999. Ownership: Gary M. Cocola Family Trust. Personnel: Todd Lopes, President.

Ridgecrest—K41GO, Ch. 41, Indian Wells Valley TV Booster Inc. (KABC-TV Ch. 53 Los Angeles) Phone: 760-375-0233. Technical Facilities: 2.38-kw ERP, 10-ft. above ground, 4468-ft. above sea level, lat. 35° 28' 47", long. 117° 40' 56". Holds CP for change to 0.65-kw ERP, 10-ft. above ground, 4449-ft. above sea level, BDFCDTT-20051004ADL. Ownership: Indian Wells Valley TV Booster Inc.

Ridgecrest—K43AG, Ch. 43, Kem Educational Telecommunications Consortium. (KTBN-TV Ch. 40 Santa Ana) Phone: 661-636-4656. Technical Facilities: 3.84-kw ERP, lat. 35° 28' 29", long. 117° 41' 57". Holds CP for change to 2.27-kw ERP, 62-ft. above ground, 2785-ft. above sea level, lat. 35° 34' 03", long. 117° 40' 05". BDFCDTL-20060331BDY. Transmitter: El Paso Mountain Electronic site, near Inyokem. Ownership: Kem Educational Telecommunications Consortium.

Ridgecrest—K45GQ, Ch. 45, Indian Wells Valley TV Booster Inc. (KCAL-TV Ch. 43 Los Angeles) Phone: 760-375-0233. Technical Facilities: 4.75-kw ERP, lat. 35° 28' 47", long. 117° 40' 56". Holds CP for change to 0.65-kw ERP, 10-ft. above ground, 4449-ft. above sea level, lat. 35° 28' 48", long. 117° 40' 56". BDFCDTT-20051011AAX. Transmitter: Laurel Mountain Electronics Site. Ownership: Indian Wells Valley TV Booster Inc.

Ridgecrest & China Lake—K02HY, Ch. 2, Indian Wells Valley TV Booster Inc. (KCBS-TV Ch. 2 Los Angeles) Technical Facilities: 0.037-kw ERP, lat. 35° 39' 44", long. 117° 36' 12". Ownership: Indian Wells Valley TV Booster Inc.

Ridgecrest & China Lake—K04HX, Ch. 4, Indian Wells Valley TV Booster Inc. Technical Facilities: 0.039-kw ERP, lat. 35° 39' 44", long. 117° 36' 12". Ownership: Indian Wells Valley TV Booster Inc.

Ridgecrest & China Lake—K05FO, Ch. 5, Indian Wells Valley TV Booster Inc. Technical Facilities: 0.038-kw ERP, lat. 35° 39' 44", long. 117° 36' 12". Ownership: Indian Wells Valley TV Booster Inc.

Ridgecrest & China Lake—K07NH, Ch. 7, Indian Wells Valley TV Booster Inc. (KABC-TV Ch. 7 Los Angeles) Technical Facilities: 0.036-kw ERP, lat. 35° 39' 44", long. 117° 36' 12". Ownership: Indian Wells Valley TV Booster Inc.

Ridgecrest & China Lake—K09MG, Ch. 9, Indian Wells Valley TV Booster Inc. Technical Facilities: 0.036-kw ERP, lat. 35° 39' 44", long. 117° 36' 12". Ownership: Indian Wells Valley TV Booster Inc.

Ridgecrest & China Lake—K11ML, Ch. 11, Indian Wells Valley TV Booster Inc. (KTTV Ch. 11 Los Angeles) Technical Facilities: 0.035-kw ERP, lat. 35° 39' 44", long. 117° 36' 12". Ownership: Indian Wells Valley TV Booster Inc.

Ridgecrest & China Lake—K13NF, Ch. 13, Indian Wells Valley TV Booster Inc. Technical Facilities: 0.034-kw ERP, lat. 35° 39' 44", long. 117° 36' 12".

Ownership: Indian Wells Valley TV Booster Inc. **Ridgecrest, etc.**—K49AA, Ch. 49, Indian Wells Valley TV Booster Inc. Phone: 760-375-0233. Technical Facilities: 0.437-kw ERP, lat. 35° 28' 48", long. 117° 40' 59". Holds CP for change to 0.65-kw ERP, 10-ft. above ground, 4449-ft. above sea level, lat. 35° 28' 48", long. 117° 40' 56". BDFCDTT-20051011AAZ. Ownership: Indian Wells Valley TV Booster Inc.

Ridgecrest, etc.—K51DD, Ch. 51, Indian Wells Valley TV Booster Inc. (KCEI-TV Ch. 59 Los Angeles) Phone: 760-375-0233. Technical Facilities: 4.57-kw ERP, lat. 35° 28' 47", long. 117° 40' 56". Holds CP for change to 0.65-kw ERP, 10-ft. above ground, 4449-ft. above sea level, lat. 35° 28' 48", long. 117° 40' 56". BDFCDTT-20051011ABA. Transmitter: Laurel Mountain, Ridgecrest. Ownership: Indian Wells Valley TV Booster Inc.

Ridgecrest, etc.—K53AB, Ch. 53, Indian Wells Valley TV Booster Inc. (KCBS-TV Ch. 60 Los Angeles) Phone: 760-375-0233. Technical Facilities: 4.57-kw ERP, lat. 35° 28' 47", long. 117° 40' 56". Holds CP for change to channel number 33, 0.5-kw ERP, 10-ft. above ground, 4410-ft. above sea level, lat. 35° 28' 49", long. 117° 40' 56". BDFDTT-20051011ABD. Ownership: Indian Wells Valley TV Booster Inc.

Ridgecrest, etc.—K55AB, Ch. 55, Indian Wells Valley TV Booster Inc. (KNBC-TV Ch. 36 Los Angeles) Phone: 760-375-0233. Technical Facilities: 4.57-kw ERP, lat. 35° 28' 48", long. 117° 40' 59". Holds CP for change to channel number 35, 0.5-kw ERP, 10-ft. above ground, 4449-ft. above sea level, lat. 35° 28' 49", long. 117° 40' 56". BDFCDTT-20051011ABE. Transmitter: Laurel Mountain Electronic Site, Ridgecrest. Ownership: Indian Wells Valley TV Booster Inc.

Ridgecrest, etc.—K57AK, Ch. 57, Indian Wells Valley TV Booster Inc. Phone: 760-375-0233. Technical Facilities: 4.57-kw ERP, lat. 35° 28' 47", long. 117° 40' 56". Holds CP for change to channel number 39, 0.5-kw ERP, 10-ft. above ground, 4449-ft. above sea level, lat. 35° 28' 48", long. 117° 40' 56". BDFCDTT-20051011ABF. Transmitter: Laurel Mountain Electronics Site. Ownership: Indian Wells Valley TV Booster Inc.

Ridgecrest, etc.—K59AO, Ch. 59, Roy William Mayhugh. Technical Facilities: 0.275-kw ERP, lat. 35° 28' 48", long. 117° 40' 59". Holds CP for change to channel number 3, 3-kw ERP, 33-ft. above ground, 5013-ft. above sea level, lat. 35° 26' 10", long. 117° 48' 56". BPTTV-20041129ABS. Ownership: Roy William Mayhugh.

Ridgecrest, etc.—K67AO, Ch. 67, Roy William Mayhugh. (KTBN-TV Ch. 40 Santa Ana) Phone: 760-446-6794. Technical Facilities: 4.57-kw ERP, lat. 35° 28' 47", long. 117° 40' 59".

Holds CP for change to channel number 12, 0.3-kw ERP, 50-ft. above ground, 8531-ft. above sea level, lat. 34° 21' 08", long. 117° 40' 27". BDFCDTT-20060320AAE.
 Transmitter: Laurel Mountain electronics site.
 Ownership: Roy William Mayhugh.

Rio Dell—K04NY, Ch. 4, Pollack/Betz Broadcasting Co. LLC. (KIEM-TV Ch. 3 Eureka)
 Technical Facilities: 0.006-kw ERP, 13-ft. above ground, 3025-ft. above sea level, lat. 40° 25' 22", long. 124° 05' 51".
 Ownership: Pollack/Betz Broadcasting Co. LLC.

Rio Dell & Scotia—K10FS, Ch. 10, Raul Broadcasting Co. of Eureka Inc. (KVIQ Ch. 6 Eureka; KVIQ Ch. 6 Eureka) Phone: 209-521-5702.
 Technical Facilities: 0.01-kw ERP, lat. 40° 25' 20", long. 124° 005' 40".
 Ownership: Raul & Consuelo Palazuelos.

Riverside—KBLM-LP, Ch. 25, Louis Martinez.
 Technical Facilities: 2000-w TPO, 6-kw ERP, 50-ft. above ground, 3117-ft. above sea level, lat. 33° 57' 44", long. 117° 16' 48".
 Transmitter: 5249-ft. E of State Rte. 360 on County Rd. 629.
 Ownership: Louis Martinez.

Round Mountain—K60DX, Ch. 60, Round Mountain Community TV Corp.
 Technical Facilities: 0.374-kw ERP, 23-ft. above ground, 3442-ft. above sea level, lat. 40° 48' 21", long. 121° 57' 24".

Sacramento—K22FR, Ch. 22, National Minority TV Inc. (KTBN-TV Ch. 40 Santa Ana) Phone: 949-552-0490.
 Technical Facilities: 11-kw ERP, 292-ft. above ground, 397-ft. above sea level, lat. 38° 40' 21", long. 121° 19' 55".
 Holds CP for change to 10-kw ERP, 292-ft. above ground, 393-ft. above sea level, lat. 38° 40' 21", long. 121° 19' 51". BDFCDTT-20060328AAV.
 Ownership: National Minority TV Inc.

Sacramento—K27EU, Ch. 27, Abundant Life Broadcasting Inc. Phone: 916-434-3880; 916-665-2187. Fax: 916-663-1483.
 Technical Facilities: 2000-w TPO, 62-kw ERP, 308-ft. above ground, 442-ft. above sea level, lat. 38° 49' 58", long. 121° 19' 03".
 Transmitter: KFIA(AM) tower, near Rockdin.
 Began Operation: March 13, 1996.
 Ownership: Abundant Life Broadcasting Inc.
 Personnel: Sam Wallington, Chief Engineer.

Sacramento—K38GE, Ch. 38, Dr. W. R. Portee. Phone: 323-754-3141.
 Technical Facilities: 31-kw ERP, 225-ft. above ground, 253-ft. above sea level, lat. 38° 34' 50", long. 121° 29' 33".
 Ownership: W. R. Portee.

Sacramento—K45HC, Ch. 45, Trinity Broadcasting Network Inc. Phone: 714-832-2950. Fax: 714-730-0661.
 Technical Facilities: 150-kw ERP, 597-ft. above ground, 597-ft. above sea level, lat. 38° 15' 54", long. 121° 29' 24".
 Ownership: Trinity Broadcasting Network Inc.
 Personnel: Paul Crouch, General Manager; Ben Miller, Chief Engineer; Rod Henke, Sales Manager.

Sacramento—KBTVC-CA, Ch. 8, Tower of Babel Sacramento Licensing LLC. Phone: 361-883-1763.
 Technical Facilities: 369-w TPO, 3-kw ERP, 316-ft. above ground, 470-ft. above sea level, lat. 38° 33' 59", long. 121° 28' 47".
 Transmitter: 1811 22nd St.
 Began Operation: December 1, 1994.
 Ownership: Tower of Babel LLC.
 Personnel: Bob Suffel, General Manager.

Sacramento—KCSO-LP, Ch. 33, Sainte 51 LP. Phone: 209-523-0777. Fax: 209-523-0839.
 Studio: 142 N. 9th St., Suite 8, Modesto, CA 95350.
 Technical Facilities: 130-kw ERP, 384-ft. above ground, 3122-ft. above sea level, lat. 38° 07' 10", long. 120° 43' 27".
 Transmitter: Bear Mountain, approx. 5-mi. SW of San Andreas (Calaveras).
 Began Operation: October 25, 1995.
 Ownership: Sainte 51 LP.
 Personnel: Robert T. Castro, General Manager; Paul Johnson, Chief Engineer.

Sacramento—KEZT-CA, Ch. 23, Telefutera Sacramento LLC. Phone: 916-487-3932. Fax: 916-972-9969.
 Technical Facilities: 2000-w TPO, 12.2-kw ERP, 284-ft. above ground, 309-ft. above sea level, lat. 38° 33' 59", long. 121° 28' 46".
 Transmitter: 1811 2nd St.
 Began Operation: June 27, 1992.
 Ownership: Univision Communications Inc.
 Personnel: Christianne Trumbly, General Manager; Art Sanchez, Chief Engineer; Juan Meono, Sales Manager.

Sacramento—KMMK-LP, Ch. 14, Caballero Television Texas LLC. Phone: 972-503-6800. Fax: 972-503-6801.
 Technical Facilities: 1.1-kw ERP, 225-ft. above ground, 2248-ft. above sea level, lat. 38° 37' 49", long. 120° 51' 20".
 Holds CP for change to 2.3-kw ERP, BDFCDTL-20060331BAP.
 Transmitter: Near Rancho Cordova & Mather AFB.
 Ownership: Caballero Television LLC.
 Personnel: Eduardo Caballero, Chief Executive Officer.

Sacramento—KMUM-CA, Ch. 15, Caballero Acquisition Inc.
 Technical Facilities: 1000-w TPO, 18-kw ERP, 427-ft. above ground, 459-ft. above sea level, lat. 38° 42' 26", long. 121° 28' 33".
 Transmitter: KGBY(FM) tower, Rio Linda.
 Began Operation: February 5, 1999.
 Ownership: Caballero Acquisition Inc.
 Personnel: Eduardo Caballero, Chief Executive Officer.

Sacramento—KRJR-CA, Ch. 47, Word of God Fellowship Inc. Phone: 817-571-1229. Fax: 817-571-7478.
 Technical Facilities: 1000-w TPO, 5-kw ERP, lat. 38° 34' 44", long. 121° 29' 23".
 Began Operation: February 1, 1992.
 Ownership: Word of God Fellowship Inc.

Sacramento—KSAO-LP, Ch. 49, Gary M. Cocola Family Trust. Phone: 559-435-7000. Fax: 559-435-3201.

Technical Facilities: 4.5-kw ERP, 89-ft. above ground, 915-ft. above sea level, lat. 38° 38' 53", long. 121° 05' 51".
 Began Operation: August 17, 1999.
 Ownership: Gary M. Cocola Family Trust.
 Personnel: Todd Lopes, President.

Sacramento—KSTV-LP, Ch. 60, Gary M. Cocola Family Trust. Phone: 559-435-7000. Fax: 559-435-3201.
 Technical Facilities: 1840-w TPO, 43-kw ERP, 88-ft. above ground, 913-ft. above sea level, lat. 38° 38' 53", long. 121° 05' 51".
 Transmitter: 14600 Clarksville Rd., Folsom.
 Began Operation: January 1, 1998.
 Ownership: Gary M. Cocola Family Trust.
 Personnel: Todd Lopes, President.

Salinas—K15CU, Ch. 15, NBC Telemundo License Co. Phone: 202-637-4535.
 Technical Facilities: 7-kw ERP, 130-ft. above ground, 3207-ft. above sea level, lat. 36° 45' 23", long. 121° 30' 05".
 Ownership: NBC Universal.

Salinas—K21EV, Ch. 21, Living Faith Broadcasting. Phone: 831-722-6892. Fax: 831-768-7846.
 Technical Facilities: 1000-w TPO, 16.1-kw ERP, 131-ft. above ground, 3527-ft. above sea level, lat. 36° 32' 06", long. 121° 37' 09".
 Transmitter: Mount Toro.
 Began Operation: January 31, 1997.
 Ownership: Living Faith Broadcasting.
 Personnel: Dwayne Toppenberg, Manager; William Cline, Chief Engineer.

Salinas—K56AA, Ch. 56, Monterey County Superintendent of Schools. (KQED Ch. 9 San Francisco; KTEH Ch. 54 San Jose)
 Technical Facilities: 1.11-kw ERP, lat. 36° 32' 18", long. 121° 37' 31".
 Ownership: Monterey County Superintendent of Schools.

Salinas—KMMD-CA, Ch. 3, Caballero Acquisition Inc.
 Technical Facilities: 0.088-kw ERP, 16-ft. above ground, 3412-ft. above sea level, lat. 36° 32' 006", long. 121° 37' 009".
 Transmitter: KKMC(AM) tower, Gonzales.
 Ownership: Caballero Acquisition Inc.
 Personnel: Eduardo Caballero, Chief Executive Officer.

Salinas/Monterey, etc.—KDJT-CA, Ch. 33, Entravision Holdings LLC. Phone: 408-929-2800. Fax: 408-929-0288.
 Technical Facilities: 1000-w TPO, 29.1-kw ERP, 79-ft. above ground, 2493-ft. above sea level, lat. 37° 02' 25", long. 121° 45' 28".
 Transmitter: Summit Rd., NW of intersection of Hwy. 152 & Summit Rd., San Martin.
 Ownership: Entravision Communications Corp.
 Personnel: Alex Sanchez, General Manager; Art Sanchez, Chief Engineer; Juan Meono, Sales Manager.

San Ardo & Bradley—K13ND, Ch. 13, Monterey County Superintendent of Schools. (KQED Ch. 9 San Francisco)
 Technical Facilities: 0.0952-kw ERP, lat. 35° 57' 30", long. 121° 000' 001".
 Transmitter: Williams Hill, approx. 7-mi. SW of San Ardo.

Ownership: Monterey County Superintendent of Schools.

San Ardo & Bradley—K55GQ, Ch. 55, Monterey County Superintendent of Schools. (KQED Ch. 9 San Francisco)
 Technical Facilities: 1.2-kw ERP, lat. 35° 57' 30", long. 121° 000' 001".
 Ownership: Monterey County Superintendent of Schools.

San Bernardino—KSGA-LP, Ch. 64, KJLA LLC. Phone: 818-757-7583. Fax: 818-757-7533.
 Technical Facilities: 64.4-kw ERP, 49-ft. above ground, 2477-ft. above sea level, lat. 34° 01' 20", long. 117° 17' 46".
 Began Operation: October 18, 1999.
 Ownership: KJLA LLC.
 Personnel: Francis Wilkinson, General Manager; Ken Brown, Chief Engineer.

San Diego—K63EN, Ch. 63, Civic Light. Phone: 619-267-8923.
 Technical Facilities: 0.8-kw ERP, 364-ft. above ground, 32-ft. above sea level, lat. 44° 05' 117", long. 09° 34' ".
 Ownership: Civic Light Inc.

San Diego—KBNT-CA, Ch. 17, Entravision Holdings LLC. Phone: 310-447-3870.
 Technical Facilities: 11.9-kw ERP, 420-ft. above ground, 430-ft. above sea level, lat. 32° 41' 40", long. 117° 007' 17".
 Ownership: Entravision Communications Corp.

San Diego—KBOP-CA, Ch. 43, Commercial Broadcasting Corp. Phone: 603-279-4758.
 Technical Facilities: 4.666-kw ERP, 66-ft. above ground, 2546-ft. above sea level, lat. 32° 41' 52", long. 116° 56' 002".
 Began Operation: June 29, 1999.
 Ownership: Commercial Broadcasting Corp.

San Diego—KDTF-LP, Ch. 36, Entravision Holdings LLC. Phone: 310-447-3870.
 Technical Facilities: 3.42-kw ERP, 82-ft. above ground, 2644-ft. above sea level, lat. 32° 41' 47", long. 116° 56' 009".
 Transmitter: Union Bank Bldg.
 Ownership: Entravision Communications Corp.

San Diego—KSDX-LP, Ch. 29, KRCA License Corp. Phone: 818-729-5300.
 Technical Facilities: 500-w TPO, 7.4-kw ERP, 56-ft. above ground, 2551-ft. above sea level, lat. 32° 41' 53", long. 116° 56' 003".
 Transmitter: Mount San Miguel.
 Ownership: Liberman Broadcasting Inc.
 Personnel: Winter Horton, General Manager; Ozzie Mendoza, Sales Manager; George Murray, Chief Engineer.

San Diego—KSZZ-LP, Ch. 19, Entravision Holdings LLC. Phone: 310-447-3870; 858-576-1919.
 Studio: 5770 Rupp Rd., San Diego, CA 92123.
 Technical Facilities: 1000-w TPO, 31.3-kw ERP, 289-ft. above ground, 6089-ft. above sea level, lat. 33° 18' 32", long. 116° 50' 38".
 Transmitter: Mount Palomar.
 Multichannel TV Sound: Stereo only.
 Began Operation: January 18, 1996.
 Ownership: Entravision Communications Corp.

California — Low Power TV & TV Translator Stations

Personnel: Philip Wilkinson, General Manager; Mike Flynn, Local Sales Manager; Hector Molina, Station Manager; Manuel Rojo, Chief Engineer.

San Diego—KTCD-LP, Ch. 46, Entravision Holdings LLC. Phone: 310-447-3870.

Technical Facilities: 2600-w TPO, 0.012-kw ERP, 59-ft. above ground, 2890-ft. above sea level, lat. 33° 00' 31", long. 116° 58' 16".

Transmitter: Mount Woodson.

Ownership: Entravision Communications Corp.

San Diego—KZSD-LP, Ch. 41, McGraw-Hill Broadcasting Co. Inc. Phone: 619-237-1010.

Technical Facilities: 15-kw ERP, 58-ft. above ground, 2953-ft. above sea level, lat. 33° 00' 33", long. 116° 58' 14".

Ownership: McGraw-Hill Broadcasting Co. Inc.

■ **San Fernando Valley**—KSFV-LP, Ch. 26, Venture Technologies Group LLC. Phone: 323-965-5400.

Technical Facilities: 1000-w TPO, 9.33-kw ERP, 25-ft. above ground, 5512-ft. above sea level, lat. 34° 12' 48", long. 118° 03' 41".

Transmitter: Lodestar site, Mount Harvard, San Gabriel Mountains.

Began Operation: September 30, 1996.

Ownership: Venture Technologies Group LLC.

San Francisco—KMMC-LP, Ch. 40, Caballero Acquisition Inc.

Technical Facilities: 44-kw ERP, 157-ft. above ground, 1414-ft. above sea level, lat. 37° 41' 15", long. 122° 26' 00".

Ownership: Caballero Acquisition Inc.

■ **San Francisco, etc.**—KFTL-CA, Ch. 28, Polar Broadcasting Inc. Phone: 916-641-8191.

Studio: 1640 Alum Rock Ave., San Jose, CA 95116.

Technical Facilities: 90-kw ERP, 128-ft. above ground, 1385-ft. above sea level, lat. 37° 41' 15", long. 122° 26' 01".

Ownership: Family Stations Inc.

Personnel: Warren L. Trumbly, General Manager; Art Sanchez, Chief Engineer; Juan Meono, Sales Manager.

San Luis Obispo—K16FC, Ch. 16, Community TV of Southern California. (KTBN-TV Ch. 40 Santa Ana)

Technical Facilities: 16-kw ERP, 89-ft. above ground, 2543-ft. above sea level, lat. 35° 21' 37", long. 120° 39' 20".

Transmitter: Cuesta Peak communications site, 5.8-mi. N of San Luis Obispo.

Ownership: Community TV of Southern California.

■ **San Luis Obispo**—K28FK, Ch. 28, James L. Primm.

Technical Facilities: 850-w TPO, 13.5-kw ERP, 243-ft. above ground, 2718-ft. above sea level, lat. 39° 21' 38", long. 120° 39' 21".

Transmitter: Cuesta Peak, approx. 1-mi. W of U.S. 101.

Began Operation: October 21, 1998.

Ownership: James L. Primm.

San Luis Obispo—K47GD, Ch. 47, NBC Telemundo License Co. Phone: 202-637-4535.

Technical Facilities: 27.1-kw ERP, 93-ft. above ground, 2559-ft. above sea level, lat. 35° 21' 38", long. 120° 39' 20".

Began Operation: August 12, 1999.

Ownership: NBC Universal.

San Luis Obispo—KCCE-LP, Ch. 20, Anet Communications.

Studio: 1026 Chorro St., San Luis Obispo, CA 93401.

Technical Facilities: 1000-w TPO, 47.9-kw ERP, 30-ft. above ground, 2539-ft. above sea level, lat. 35° 21' 40", long. 120° 39' 21".

Transmitter: Cuesta electronics site.

Began Operation: October 15, 1994.

Ownership: Anet Communications Inc.

Personnel: Harvey Caplan, General Manager.

San Luis Obispo—KFUL-LP, Ch. 44, KJLA LLC. Phone: 818-757-7583. Fax: 818-757-7533.

Technical Facilities: 19.9-kw ERP, 43-ft. above ground, 2508-ft. above sea level, lat. 35° 21' 38", long. 120° 39' 21".

Transmitter: Questa Park Antenna Farm, 5-mi. N of San Luis Obispo.

Began Operation: September 1, 1992.

Ownership: KJLA LLC.

Personnel: Francis Wilkinson, General Manager; Ken Brown, Chief Engineer.

■ **San Luis Obispo**—KKFX-CA, Ch. 24, Ackerley Broadcasting Operations LLC. Phone: 918-388-5222.

Technical Facilities: 1-w TPO, 2.03-kw ERP, 72-ft. above ground, 2549-ft. above sea level, lat. 35° 21' 38", long. 120° 39' 21".

Transmitter: Questa Peak antenna farm, 5-mi. N of San Luis Obispo.

Began Operation: October 21, 1998.

Ownership: Clear Channel Communications Inc.

Personnel: Tim Perry, General Manager.

■ **San Luis Obispo**—KMMA-CA, Ch. 18, Caballero Acquisition Inc.

Technical Facilities: 14.3-kw ERP, 52-ft. above ground, 2526-ft. above sea level, lat. 35° 21' 38", long. 120° 39' 21".

Transmitter: 4.3-mi. N of San Luis Obispo.

Ownership: Caballero Acquisition Inc.

Personnel: Eduardo Cabellero, Chief Executive Officer.

■ **San Luis Obispo**—KSBO-CA, Ch. 42, Una Vez Mas San Luis Obispo License LLC. Phone: 214-754-7008.

Technical Facilities: 14-kw ERP, 249-ft. above ground, 2723-ft. above sea level, lat. 35° 21' 38", long. 120° 39' 21".

Ownership: Una Vez Mas GP LLC.

San Luis Obispo, etc.—K57BC, Ch. 57, Smith Media License Holdings LLC. (KEYT-TV Ch. 3 Santa Barbara)

Technical Facilities: 0.8-kw ERP, 2513-ft. above sea level, lat. 35° 21' 38", long. 120° 39' 21".

Ownership: Smith Media License Holdings LLC.

■ **San Marcos**—KSKT-CA, Ch. 43, Blue Skies Broadcasting Corp. Phone: 818-884-0440.

Technical Facilities: 1000-w TPO, 42.808-kw ERP, 92-ft. above ground, 1171-ft. above sea level, lat. 33° 06' 39", long. 117° 09' 13".

Transmitter: 21815 Washington, San Marcos.

Ownership: Blue Skies Broadcasting Corp.

Santa Barbara—K15DB, Ch. 15, Trinity Broadcasting Network Inc. Phone: 714-832-2950. Fax: 714-730-0661.

Technical Facilities: 713-w TPO, 3.25-kw ERP, 13-ft. above ground, 2172-ft. above sea level, lat. 34° 27' 57", long. 119° 40' 37".

Transmitter: Gibraltar Peak, near Santa Barbara.

Ownership: Trinity Broadcasting Network Inc.

Santa Barbara—K28GY, Ch. 28, Community TV of Southern California.

Technical Facilities: 74.3-kw ERP, 56-ft. above ground, 4049-ft. above sea level, lat. 34° 31' 31", long. 119° 57' 29".

Ownership: Community TV of Southern California.

Santa Barbara—K49EK, Ch. 49, Coastline Communications Inc.

Technical Facilities: 1000-w TPO, 5.62-kw ERP, 66-ft. above ground, 2170-ft. above sea level, lat. 34° 27' 57", long. 119° 40' 38".

Transmitter: 3035 Gibraltar Rd.

Began Operation: May 7, 1999.

Ownership: Coastline Communications Inc.

Santa Barbara—K59CD, Ch. 59, KSBY Communications Inc. (KSBY Ch. 6 San Luis Obispo)

Technical Facilities: 1.18-kw ERP, lat. 34° 27' 55", long. 119° 40' 38".

Ownership: Evening Post Publishing Co.

Santa Barbara—KBAB-LP, Ch. 51, Biltmore Broadcasting Santa Barbara Inc. Phone: 310-452-7938.

Technical Facilities: 1000-w TPO, 3.57-kw ERP, 29-ft. above ground, 2184-ft. above sea level, lat. 34° 27' 58", long. 119° 40' 37".

Transmitter: Broadcast Peak.

Ownership: Biltmore Broadcasting Corp.

Santa Barbara—KSBT-LP, Ch. 32, Arnold N. Applebaum.

Technical Facilities: 1900-w TPO, 4.58-kw ERP, 11-ft. above ground, 2169-ft. above sea level, lat. 34° 27' 57", long. 119° 40' 38".

Transmitter: Gregory Rd., approx. 1.5-mi. N of Santa Barbara.

Ownership: Arnold N. Applebaum.

■ **Santa Barbara**—KTSB-LP, Ch. 43, Entravision Holdings LLC. Phone: 310-447-3870.

Technical Facilities: 10-kw ERP, 13-ft. above ground, 2162-ft. above sea level, lat. 34° 27' 55", long. 119° 40' 38".

Ownership: Entravision Communications Corp.

■ **Santa Barbara**—KVMM-CA, Ch. 41, Caballero Acquisition Inc.

Technical Facilities: 40-kw ERP, 12-ft. above ground, 2113-ft. above sea level, lat. 34° 27' 57", long. 119° 40' 38".

Ownership: Caballero Acquisition Inc.

Personnel: Eduardo Caballero, Chief Executive Officer.

Santa Barbara—KWHY-LP, Ch. 22, NBC Telemundo License Co. Phone: 202-637-4535.

Technical Facilities: 0.59-kw ERP, lat. 34° 27' 56", long. 119° 40' 40".

Ownership: NBC Universal.

Santa Barbara—KZDF-LP, Ch. 8, Una Vez Mas Santa Barbara License LLC. Phone: 214-754-7008.

Technical Facilities: 0.75-kw ERP, 16-ft. above ground, 2165-ft. above sea level, lat. 34° 27' 55", long. 119° 40' 38".

Holds CP for change to channel number 8, 0.94-kw ERP, 40-ft. above ground, 2165-ft. above sea level, BPTVL-20051228ADI.

Began Operation: .

Ownership: Una Vez Mas GP LLC.

Santa Barbara (northeastern section)—K26FT, Ch. 26, Community TV of Southern California. (KCET Ch. 28 Los Angeles)

Technical Facilities: 0.397-kw ERP, lat. 34° 27' 56", long. 119° 40' 40".

Ownership: Community TV of Southern California.

■ **Santa Clara-San Jose**—KAXT-CA, Ch. 22, Broadland Properties Inc. Phone: 775-586-1515.

Technical Facilities: 56-kw ERP, 167-ft. above ground, 1129-ft. above sea level, lat. 37° 19' 23", long. 121° 45' 15".

Began Operation: July 1, 1990.

Ownership: Broadland Properties Inc.

Personnel: Juan Meono, Sales Manager; Art Sanchez, Operations Manager.

Santa Cruz & environs—K57AV, Ch. 57, Ackerley Broadcasting Operations LLC. (KION-TV Ch. 46 Monterey) Phone: 918-388-5222.

Technical Facilities: 1.08-kw ERP, lat. 37° 06' 39", long. 121° 50' 31".

Ownership: Clear Channel Communications Inc.

■ **Santa Maria**—K07TA, Ch. 7, Raul & Consuelo Palazuelos. Phone: 805-928-7700. Fax: 805-928-8606.

Studio: 1138 W. Church St., Santa Maria, CA 93458.

Technical Facilities: 10-w TPO, 0.13-kw ERP, lat. 34° 50' 06", long. 120° 22' 56".

Holds CP for change to 3-kw ERP, 75-ft. above ground, 3241-ft. above sea level, lat. 34° 54' 36", long. 120° 11' 05". BPTVA-20031203ABM.

Transmitter: Solomon Mountain.

Ownership: Raul & Consuelo Palazuelos.

Personnel: Sandy Keefer, General Manager & Sales Manager; Roy Keefer, Chief Engineer.

■ **Santa Maria**—K35ER, Ch. 35, Univision Television Group Inc.

Technical Facilities: 1000-w TPO, 20.8-kw ERP, 39-ft. above ground, 1640-ft. above sea level, lat. 34° 53' 54", long. 120° 35' 28".

Transmitter: 5-mi. S of Guadalupe.

Began Operation: October 21, 1998.

Ownership: Univision Communications Inc.

Santa Maria—K46GF, Ch. 46, NBC Telemundo License Co. Phone: 202-637-4535.

Technical Facilities: 7-kw ERP, 75-ft. above ground, 3323-ft. above sea level, lat. 34° 54' 37", long. 120° 11' 08".

Transmitter: Tepusquet Peak, SE of Santa Maria.

Began Operation: November 4, 1993.

Ownership: NBC Universal.

Santa Maria—K51GB, Ch. 51, Central Coast Good News Inc. (KTBN-TV Ch. 40 Santa Ana) Phone: 805-434-1848.

Technical Facilities: 5-kw ERP, lat. 34° 50' 00S", long. 120° 22' 57".

Ownership: Central Coast Good News Inc.

■ **Santa Maria**—KDFS-CA, Ch. 30, Una Vez Mas Santa Maria License LLC. Phone: 214-754-7008.

Technical Facilities: 1000-w TPO, 28.4-kw ERP, 36-ft. above ground, 1637-ft. above sea level, lat. 34° 53' 54", long. 120° 35' 28".

Transmitter: 5-mi. S of Guadalupe.

Began Operation: August 21, 1998.

Ownership: Una Vez Mas GP LLC.

Santa Maria—KLFA-LP, Ch. 25, KJLA LLC. Phone: 818-757-7583. Fax: 818-757-7533.

Technical Facilities: 1000-w TPO, 16.2-kw ERP, 40-ft. above ground, 1384-ft. above sea level, lat. 34° 50' 06", long. 120° 22' 56".

Transmitter: Mount Solomon, 0.5-mi. SSE of Santa Maria.

Ownership: KJLA LLC.

Personnel: Francis Wilkinson, General Manager; Ken Brown, Chief Engineer.

■ **Santa Maria**—KQMM-CA, Ch. 14, Caballero Acquisition Inc.

Technical Facilities: 84-kw ERP, 43-ft. above ground, 3291-ft. above sea level, lat. 34° 54' 36", long. 120° 11' 10".

Ownership: Caballero Acquisition Inc.

Personnel: Eduardo Caballero, Chief Executive Officer.

Santa Maria—KWSM-LP, Ch. 40, Gary M. Cocola Family Trust. Phone: 559-435-7000. Fax: 559-435-3201.

Technical Facilities: 1000-w TPO, 150-kw ERP, 56-ft. above ground, 3304-ft. above sea level, lat. 34° 54' 37", long. 120° 11' 00S".

Transmitter: 5-mi. S of Guadalupe.

Ownership: Gary M. Cocola Family Trust.

Personnel: Todd Lopes, President.

Santa Rosa—K25HI, Ch. 25, Young Broadcasting of San Francisco Inc. Phone: 212-754-7070.

Technical Facilities: 17-kw ERP, 193-ft. above ground, 1795-ft. above sea level, lat. 38° 30' 31", long. 122° 39' 41".

Ownership: Young Broadcasting Inc.

■ **Santa Rosa & Petalium**—KDTV-CA, Ch. 28, KDTV License Partnership GP. Phone: 415-538-8000. Fax: 415-538-8053.

Studio: 50 Fremont St., Floor 41, San Francisco, CA 94105.

Technical Facilities: 900-w TPO, 8.2-kw ERP, 59-ft. above ground, 3999-ft. above sea level, lat. 38° 39' 23", long. 122° 36' 54".

Transmitter: 5.6-mi. NW of Callstoga & 1-mi. N of Red Hill in Mayacamas Mountains.

Multichannel TV Sound: Stereo and separate audio program.

Ownership: Univision Communications Inc.

Personnel: Marcela Medina, Vice President & General Manager; Mike Roberts, Chief Engineer; Ermie Rizzuti, General Sales Manager; Chris Newgard, National Sales Manager; Sandi Stretch, Local Sales Manager; Sandra Thomas, News Director; Francisco Jaramillo, Creative Services Manager; Perla Rodriguez, Community & Public Affairs Manager; Melanie Wellbeloved, Research Director; Maria Rodriguez, Traffic Manager.

Seiad Valley—K04NU, Ch. 4, Nolowire Inc.

Technical Facilities: 0.005-kw ERP, 20-ft. above ground, 3921-ft. above sea level, lat. 41° 50' 21", long. 123° 14' 27".

Ownership: Nolowire Inc.

Seiad Valley—K08EQ, Ch. 8, Nolowire Inc. (KOBI Ch. 5 Medford)

Technical Facilities: 0.049-kw ERP, lat. 41° 50' 21", long. 123° 14' 17".

Ownership: Nolowire Inc.

Seiad Valley—K12JD, Ch. 12, Nolowire Inc. (KTVL Ch. 10 Medford)

Technical Facilities: 0.004-kw ERP, lat. 41° 50' 21", long. 123° 14' 17".

Ownership: Nolowire Inc.

Shelter Cove—K02OD, Ch. 2, Pollack/Belz Broadcasting Co. LLC. (KIEM-TV Ch. 3 Eureka)

Technical Facilities: 0.005-kw ERP, lat. 40° 00' 56", long. 124° 00' 20".

Ownership: Pollack/Belz Broadcasting Co. LLC.

Shelter Cove—K10KY, Ch. 10, Raul Broadcasting Co. of Eureka Inc. (KVIQ Ch. 6 Eureka) Phone: 209-521-5702.

Technical Facilities: 0.006-kw ERP, lat. 40° 00' 56", long. 124° 00' 20".

Ownership: Raul & Consuelo Palazuelos.

Shelter Cove—K12OV, Ch. 12, Redwood Empire Public Television Inc. (KEET Ch. 13 Eureka) Phone: 707-445-0813.

Technical Facilities: 0.003-kw ERP, 30-ft. above ground, 1991-ft. above sea level, lat. 40° 01' 56", long. 124° 02' 20".

Ownership: Redwood Empire Public TV Inc.

Simi Valley—K55KD, Ch. 55, AlmaVision Hispanic Network Inc. Phone: 213-627-8711.

Technical Facilities: 9.98-kw ERP, 66-ft. above ground, 2172-ft. above sea level, lat. 34° 14' 38", long. 118° 40' 23".

Holds CP for change to 141-ft. above ground, 5840-ft. above sea level, lat. 34° 13' 36", long. 118° 03' 57". BPTTL-20060331AEE.

Ownership: AlmaVision Hispanic Network Inc.

South Eureka & Loleta—K51EG, Ch. 51, BlueStone License Holdings Inc. (KAEF Ch. 23 Arcata)

Technical Facilities: 0.301-kw ERP, lat. 40° 42' 58", long. 124° 12' 11".

Transmitter: Humbolt Hill Rd., 5-mi. SSW of Eureka.

Ownership: BlueStone TV Holdings Inc.

South Lake Tahoe—K12PP, Ch. 12, KTVU Partnership. Phone: 775-856-1100.

Technical Facilities: 0.047-kw ERP, 36-ft. above ground, 7336-ft. above sea level, lat. 39° 00' 57", long. 120° 10' 28".

Ownership: Cox Enterprises Inc.

South Lake Tahoe—K33CN, Ch. 33, Sierra Broadcasting Co. (KRNV Ch. 4 Reno)

Technical Facilities: 0.4-kw ERP, lat. 38° 54' 37", long. 120° 00' 00S".

Ownership: Sierra Broadcasting Co.

South Yreka—K47DV, Ch. 47, California Oregon Broadcasting Inc.

Technical Facilities: 1000-w TPO, 9.89-kw ERP, 3274-ft. above sea level, lat. 41° 43' 31", long. 122° 37' 32".

Transmitter: Butcher Hill communications site.

Began Operation: March 15, 1996.

Ownership: California-Dregon Broadcasting Inc.

Springville—K09VI, Ch. 9, Springville Community TV Inc. (KVPT Ch. 18 Fresno)

Technical Facilities: 0.043-kw ERP, 16-ft. above ground, 3018-ft. above sea level, lat. 36° 09' 05", long. 118° 46' 55".

Ownership: Springville Community TV Inc.

Springville—K11FU, Ch. 11, Springville Community TV Inc. (KSBY Ch. 6 San Luis Obispo)

Technical Facilities: 0.008-kw ERP, lat. 36° 00' 008", long. 118° 46' 50".

Ownership: Springville Community TV Inc.

Springville—K13PG, Ch. 13, Springville Community TV Inc. (KFSN-TV Ch. 30 Fresno)

Technical Facilities: 0.066-kw ERP, lat. 36° 00' 008", long. 118° 46' 30".

Ownership: Springville Community TV Inc.

Stateline, etc.—K43DB, Ch. 43, Sarkes Tarzian Inc. (KTVN Ch. 2 Reno)

Technical Facilities: 0.408-kw ERP, 79-ft. above ground, 7329-ft. above sea level, lat. 38° 54' 34", long. 120° 02' 05".

Ownership: Sarkes Tarzian Inc.

Stockton—KMMW-LP, Ch. 47, Caballero Acquisition Inc.

Technical Facilities: 24.4-kw ERP, 248-ft. above ground, 2979-ft. above sea level, lat. 38° 07' 10", long. 120° 43' 31".

Holds CP for change to 19.3-kw ERP, 185-ft. above ground, 200-ft. above sea level, lat. 37° 57' 24", long. 121° 17' 15". BMTTL-20010917AAQ.

Transmitter: Sutter Office Center.

Ownership: Caballero Acquisition Inc.

Personnel: Eduardo Caballero, Chief Executive Officer.

Susanville—K65CC, Ch. 65, Honey Lake Community TV Corp. Phone: 530-257-9625.

Technical Facilities: 0.118-kw ERP, 6775-ft. above sea level, lat. 40° 26' 49", long. 120° 21' 25".

Holds CP for change to 1.17-kw ERP, 25-ft. above ground, 6760-ft. above sea level, BPTT-20040413ABG.

Ownership: Honey Lake Community TV Corp.

Susanville—K67BY, Ch. 67, Honey Lake Community TV Corp. Phone: 530-257-9625.

Technical Facilities: 1.18-kw ERP, 6775-ft. above sea level, lat. 40° 26' 49", long. 120° 21' 25".

Holds CP for change to 1.118-kw ERP, 25-ft. above ground, 6760-ft. above sea level, BPTT-20040413ABA.

Ownership: Honey Lake Community TV Corp.

Susanville—KREN-LP, Ch. 29, Reno License LLC. Phone: 559-733-7800.

Technical Facilities: 8-kw ERP, 164-ft. above ground, 5991-ft. above sea level, lat. 40° 27' 13", long. 120° 34' 14".

Holds CP for change to 15-kw ERP, BDFCDTT-20060330AHK.

Ownership: Pappas Telecasting Companies.

Susanville & Herlong—K59ET, Ch. 59, Honey Lake Community TV Corp. Phone: 530-257-9625.

Technical Facilities: 1.31-kw ERP, 26-ft. above ground, 6758-ft. above sea level, lat. 40° 26' 49", long. 120° 21' 25".

Holds CP for change to channel number 19, 1.01-kw ERP, 25-ft. above ground, 6760-ft. above sea level, BPTT-20041210ACQ.

Ownership: Honey Lake Community TV Corp.

Susanville & Herlong—K61EN, Ch. 61, Honey Lake Community TV Corp. (KTVN Ch. 2 Reno) Phone: 530-257-9625.

Technical Facilities: 1.32-kw ERP, lat. 40° 26' 49", long. 120° 21' 25".

Holds CP for change to channel number 17, 0.11-kw ERP, 25-ft. above ground, 6760-ft. above sea level, BPTT-20041210ACY.

Ownership: Honey Lake Community TV Corp.

Susanville & Herlong—K69FS, Ch. 69, Honey Lake Community TV Corp. (KOLQ-TV Ch. 8 Reno) Phone: 530-257-9625.

Technical Facilities: 1.32-kw ERP, lat. 40° 26' 49", long. 120° 21' 25".

Holds CP for change to channel number 38, 0.987-kw ERP, 25-ft. above ground, 6760-ft. above sea level, BPTT-20041210ACS.

Ownership: Honey Lake Community TV Corp.

Susanville, etc.—K63CM, Ch. 63, Honey Lake Community TV Corp. Phone: 530-257-9625.

Technical Facilities: 1.31-kw ERP, lat. 40° 26' 49", long. 120° 21' 25".

Holds CP for change to channel number 31, 1-kw ERP, 25-ft. above ground, 6760-ft. above sea level, BPTT-20041229ABJ.

Ownership: Honey Lake Community TV Corp.

Swauger Creek—K51CP, Ch. 51, Mono County Service Area No. 5. (KTVN Ch. 2 Reno)

Technical Facilities: 0.03-kw ERP, lat. 38° 23' 19", long. 119° 21' 50".

Ownership: Mono County Service Area No. 5.

Swauger Creek—K54CX, Ch. 54, Mono County Service Area No. 5. (KVIE Ch. 6 Sacramento)

Technical Facilities: 0.03-kw ERP, lat. 38° 23' 19", long. 119° 21' 50".

Ownership: Mono County Service Area No. 5.

Sycamore, etc.—KOTR-LP, Ch. 2, Mirage Media 2 LLC. (KSBW Ch. 8 Salinas)

Technical Facilities: 0.044-kw ERP, lat. 36° 14' 27", long. 121° 25' 26".

Holds CP for change to 3-kw ERP, 79-ft. above ground, 3474-ft. above sea level, lat. 36° 32' 06", long. 121° 37' 09". BPTTV-20050225AAK.

Ownership: Mirage Media LLC.

Tahoe City—K23DT, Ch. 23, Broadcast Development Corp. Phone: 404-267-1226.

Technical Facilities: 5.6-kw ERP, lat. 39° 18' 38", long. 119° 53' 01".

Transmitter: Atop Slide Mountain, near Incline Village.

Ownership: Broadcast Development Corp.

Tahoe City—K56BW, Ch. 56, Sierra Broadcasting Co. (KRNV Ch. 4 Reno)

Technical Facilities: 10.6-kw ERP, 23-ft. above ground, 6726-ft. above sea level, lat. 39° 18' 36", long. 120° 19' 49".

Ownership: Sierra Broadcasting Co.

Temecula—K12PO, Ch. 12, Channel 51 of San Diego Inc. (KUSI-TV Ch. 51 San Diego) Phone: 858-571-5151.

Technical Facilities: 1000-w TPO, 1-kw ERP, 85-ft. above ground, 1824-ft. above sea level, lat. 33° 35' 36", long. 117° 00' 53".

Transmitter: Red Mountain, 0.7-mi. NNW of Mission Rd. & Live Oak Park Rd. intersection.

Multichannel TV Sound: Stereo only.

Ownership: Channel 51 of San Diego Inc.

Personnel: Mike McKinnon, General Manager; Richard Large, Chief Engineer; Bob Sexton, Sales Manager.

Trinity Center—K39DG, Ch. 39, Northern California Educational TV Assn. Inc. (KIXE-TV Ch. 9 Redding)

Technical Facilities: 0.586-kw ERP, 20-ft. above ground, 3629-ft. above sea level, lat. 40° 58' 03", long. 122° 42' 30".

Ownership: Northern California Educational TV Assn. Inc.

■ **Tulare**—KFRE-CA, Ch. 40, Harry J. Pappas. Phone: 559-733-7800.

Studio: 5111 McKinley Ave., Fresno, CA 93727.

Technical Facilities: 1000-w TPO, 1.7-kw ERP, 98-ft. above ground, 5770-ft. above sea level, lat. 36° 17' 12", long. 118° 50' 20".

Transmitter: Blue Ridge, near Tulare.

Ownership: Pappas Telecasting Companies.

Twentynine Palms—K14JT, Ch. 14, Morongo Basin TV Club Inc.

Technical Facilities: 3.71-kw ERP, lat. 34° 04' 32", long. 115° 57' 18".

Transmitter: Pinto Mountain, approx. 7.9-mi. SE of Twentynine Palms.

Ownership: Morongo Basin TV Club Inc.

Twentynine Palms—K16FI, Ch. 16, County of San Bernardino Service Area 70. Phone: 760-367-1833. Fax: 760-367-4732.

Technical Facilities: 1.19-kw ERP, 23-ft. above ground, 4272-ft. above sea level, lat. 34° 04' 32", long. 115° 57' 18".

Multichannel TV Sound: Stereo only.

Began Operation: March 18, 1983.

Ownership: County Service Area 70 TV5.

Personnel: Jim Parker, General Manager & Chief Engineer; Sharon O'Neill, Sales Manager.

Twentynine Palms—K18FH, Ch. 18, Morongo Basin TV Club Inc. (KABC-TV Ch. 7 Los Angeles)

Technical Facilities: 3.71-kw ERP, lat. 34° 04' 32", long. 115° 57' 18".

Transmitter: Pinto Mountain, 7.9-mi. SE of Twentynine Palms.

Ownership: Morongo Basin TV Club Inc.

Twentynine Palms—K38EE, Ch. 38, Trinity Broadcasting Network Inc.

Technical Facilities: 1.2-kw ERP, 16-ft. above ground, 4121-ft. above sea level, lat. 34° 04' 32", long. 115° 57' 18".

Transmitter: 5.7-mi. SW of Base Line St. & Utah Trail, near Twentynine Palms.

Ownership: Trinity Broadcasting Network Inc.

Twentynine Palms & Twentynine Palms Marine Base—K49DC, Ch. 49, County of San Bernardino, Area 70. (KCBS-TV Ch. 2 Los Angeles) Phone: 760-367-1833.

Technical Facilities: 2.57-kw ERP, lat. 34° 04' 32", long. 115° 57' 18".

Ownership: San Bernardino County.

Twentynine Palms & Twentynine Palms Marine Base—K51DU, Ch. 51, County of San Bernardino, Area 70. Phone: 760-367-1833.

Technical Facilities: 2.57-kw ERP, lat. 34° 04' 32", long. 115° 57' 18".

Ownership: San Bernardino County.

Twentynine Palms, etc.—K29GK, Ch. 29, County of San Bernardino, Area 70. (KABC-TV Ch. 7 Los Angeles) Phone: 760-367-1833.

Technical Facilities: 4-kw ERP, 30-ft. above ground, 4278-ft. above sea level, lat. 34° 04' 32", long. 115° 57' 18".

Ownership: San Bernardino County.

Twentynine Palms, etc.—K47IB, Ch. 47, County of San Bernardino, Area 70. (KNBC Ch. 4 Los Angeles) Phone: 760-367-1833.

Technical Facilities: 3-kw ERP, 13-ft. above ground, 4262-ft. above sea level, lat. 34° 04' 32", long. 115° 57' 18".

Ownership: San Bernardino County.

Ukiah—K17CG, Ch. 17, Television Improvement Assn. (KTXL Ch. 40 Sacramento)

Technical Facilities: 2.54-kw ERP, lat. 39° 00' 03", long. 123° 00' 35".

Ownership: Television Improvement Assn.

Ukiah—K21CD, Ch. 21, Television Improvement Assn. (KFTY Ch. 50 Santa Rosa)

Technical Facilities: 2.54-kw ERP, lat. 39° 00' 03", long. 123° 00' 35".

Ownership: Television Improvement Assn.

Ukiah—K27EE, Ch. 27, Television Improvement Assn. (KTXL Ch. 40 Sacramento)

Technical Facilities: 2.54-kw ERP, 23-ft. above ground, 3153-ft. above sea level, lat. 39° 07' 03", long. 123° 05' 35".

Ownership: Television Improvement Assn.

Ukiah—K29DF, Ch. 29, Television Improvement Assn.

Technical Facilities: 2.54-kw ERP, 23-ft. above ground, 3153-ft. above sea level, lat. 39° 07' 03", long. 123° 05' 35".

Ownership: Television Improvement Assn.

Ukiah—K31GK, Ch. 31, Television Improvement Assn. (KICU-TV Ch. 36 San Jose)

Technical Facilities: 2.54-kw ERP, 20-ft. above ground, 3153-ft. above sea level, lat. 39° 00' 03", long. 123° 00' 35".

Ownership: Television Improvement Assn.

Ukiah—K39AG, Ch. 39, Television Improvement Assn.

Technical Facilities: 2.53-kw ERP, lat. 39° 00' 03", long. 123° 00' 35".

Ownership: Television Improvement Assn.

Ukiah—K41AF, Ch. 41, Television Improvement Assn.

Technical Facilities: 2.53-kw ERP, lat. 39° 00' 03", long. 123° 00' 35".

Ownership: Television Improvement Assn.

Ukiah—K43AF, Ch. 43, Television Improvement Assn. (KPX-TV Ch. 5 San Francisco)

Technical Facilities: 2.53-kw ERP, lat. 39° 00' 03", long. 123° 00' 35".

Ownership: Television Improvement Assn.

Ukiah—K45AH, Ch. 45, Television Improvement Assn. (KGO-TV Ch. 7 San Francisco; KNTV Ch. 11 San Jose)

Technical Facilities: 2.53-kw ERP, lat. 39° 00' 03", long. 123° 00' 35".

Ownership: Television Improvement Assn.

Ukiah—K47AL, Ch. 47, Television Improvement Assn. Phone: 707-462-5733.

Technical Facilities: 100-w TPO, 2.5-kw ERP, 30-ft. above ground, 3159-ft. above sea level, lat. 39° 07' 03", long. 123° 05' 35".

Transmitter: Cow Mountain, 6.5-mi. SE of Ukiah.

Began Operation: July 4, 1982.

Ownership: Television Improvement Assn.

Personnel: L. J. Dietz, General Manager.

Ukiah—K51AQ, Ch. 51, Television Improvement Assn.

Technical Facilities: 2.53-kw ERP, lat. 39° 00' 03", long. 123° 00' 35".

Ownership: Television Improvement Assn.

Ukiah—K55GX, Ch. 55, Television Improvement Assn. (KVIE Ch. 6 Sacramento)

Technical Facilities: 2.54-kw ERP, 23-ft. above ground, 3153-ft. above sea level, lat. 39° 07' 03", long. 123° 05' 35".

Ownership: Television Improvement Assn.

Ukiah—K69DF, Ch. 69, Television Improvement Assn. (KCET Ch. 28 Los Angeles; KQED Ch. 9 San Francisco)

Technical Facilities: 1.15-kw ERP, lat. 39° 00' 03", long. 123° 00' 35".

Ownership: Television Improvement Assn.

■ **Ukiah**—KDSL-CA, Ch. 23, Concord License LLC. Phone: 559-733-7800.

Technical Facilities: 12.7-kw ERP, 49-ft. above ground, 3612-ft. above sea level, lat. 39° 00' 49", long. 123° 00' 31".

Transmitter: Cow Mountain, approx. 4-mi. E of Ukiah.

Ownership: Pappas Telecasting Companies.

■ **Van Nuys**—KSKJ-CA, Ch. 38, Capital Broadcasting Corp. Phone: 818-884-2617.

Technical Facilities: 3.8-kw ERP, 200-ft. above ground, 1450-ft. above sea level, lat. 34° 17' 00", long. 118° 28' 17".

Multichannel TV Sound: Separate audio program.

Began Operation: September 1, 1995.

Ownership: Capital Broadcasting Corp.

Personnel: Robert Ruiz, General Manager & Chief Engineer; Larry Windsor, Sales Manager.

Ventura—K45DU, Ch. 45, Trinity Broadcasting Network Inc. Phone: 714-832-2950.

Technical Facilities: 1.5-kw ERP, 26-ft. above ground, 2106-ft. above sea level, lat. 34° 20' 57", long. 119° 20' 07".

Began Operation: March 4, 1996.

Ownership: Trinity Broadcasting Network Inc.

Personnel: Paul Crouch, General Manager; Ben Miller, Chief Engineer; Rod Henke, Sales Manager.

Ventura—KIMG-LP, Ch. 23, EBC Los Angeles Inc. Phone: 501-219-2400.

Technical Facilities: 300-w TPO, 1.03-kw ERP, 98-ft. above ground, 2178-ft. above sea level, lat. 34° 20' 57", long. 119° 20' 07".

Holds CP for change to channel number 17, 9.83-kw ERP, , BPTTL-20050913ADJ.

Transmitter: Red Top Mountain 6.2-mi. NW of Ventura.

Ownership: Equity Broadcasting Corp.

Victorville—K39GY, Ch. 39, Trinity Broadcasting Network Inc. Phone: 714-832-2950. Fax: 714-730-0661.

Technical Facilities: 1.5-kw ERP, 30-ft. above ground, 4531-ft. above sea level, lat. 34° 36' 36", long. 117° 17' 13".

Began Operation: March 1, 1989.

Ownership: Trinity Broadcasting Network Inc.

Personnel: Paul Crouch, General Manager; Ben Miller, Chief Engineer; Rod Henke, Sales Manager.

Victorville—K47CC, Ch. 47, Community TV of Southern CA.

Technical Facilities: 0.968-kw ERP, 56-ft. above ground, 4553-ft. above sea level, lat. 34° 36' 35", long. 117° 17' 12".

Ownership: Community TV of Southern California.

Victorville & adjacent communities—K21AC, Ch. 21, Victor Valley Public Translator Inc. (KCBS-TV Ch. 2 Los Angeles)

Technical Facilities: 1.28-kw ERP, lat. 34° 36' 39", long. 117° 17' 12".

Ownership: Victor Valley Public Translator Inc.

Victorville & adjacent communities—K27AE, Ch. 27, Victor Valley Public Translator Inc.

Technical Facilities: 1.28-kw ERP, lat. 34° 36' 39", long. 117° 17' 12".

Ownership: Victor Valley Public Translator Inc.

Victorville & adjacent communities—K31AD, Ch. 31, Victor Valley Public Translator Inc. (KTTV Ch. 11 Los Angeles)

Technical Facilities: 1.28-kw ERP, lat. 34° 36' 39", long. 117° 17' 12".

Ownership: Victor Valley Public Translator Inc.

Victorville, etc.—K25AD, Ch. 25, Victor Valley Public Translator Inc.

Technical Facilities: 1.28-kw ERP, 4560-ft. above sea level, lat. 34° 36' 39", long. 117° 17' 12".

Ownership: Victor Valley Public Translator Inc.

Victorville, etc.—K51AN, Ch. 51, Victor Valley Public Translator Inc.

Technical Facilities: 1.28-kw ERP, 4560-ft. above sea level, lat. 34° 36' 39", long. 117° 17' 12".

Ownership: Victor Valley Public Translator Inc.

Victorville, etc.—K55CW, Ch. 55, Victor Valley Public Translator Inc. (KBAK-TV Ch. 29 Bakersfield) Phone: 760-244-1007.

Technical Facilities: 1.28-kw ERP, 4560-ft. above sea level, lat. 34° 36' 39", long. 117° 17' 12".

Holds CP for change to channel number 34, 3.53-kw ERP, 20-ft. above ground, 4511-ft. above sea level, lat. 34° 36' 35.5", long. 117° 17' 13". BPTTL-20050531BPK.

Ownership: Victor Valley Public Translator Inc.

■ **Visalia**—KFAZ-CA, Ch. 8, Gary M. Cocola Family Trust. Phone: 559-435-7000. Fax: 559-435-3201.

Technical Facilities: 3-kw ERP, 98-ft. above ground, 5814-ft. above sea level, lat. 36° 17' 14", long. 118° 50' 17".

Began Operation: September 3, 1998.
 Ownership: Gary M. Cocola Family Trust.

Visalia—KMCFLP, Ch. 35, Gary M. Cocola Family Trust. Phone: 559-435-7000. Fax: 559-435-3201.
 Studio: 706 W. Herndon Ave., Fresno, CA 93650.
 Technical Facilities: 150-kw ERP, 98-ft. above ground, 5814-ft. above sea level, lat. 036° 17' 14", long. 118° 50' 17".
 Transmitter: Blue Ridge Mountain, near Milo.
 Began Operation: June 16, 1999.
 Ownership: Gary M. Cocola Family Trust.
 Personnel: Todd Lopes, President.

Vista—K26FA, Ch. 26, D'Amico Brothers Bcstg. Corp. Phone: 858-481-5686. Fax: 858-481-5686.
 Studio: 155 13th St., Del Mar, CA 92014.
 Technical Facilities: 7-w TPO, 0.001-kw ERP, 49-ft. above ground, 1667-ft. above sea level, lat. 36° 06' 39", long. 117° 09' 10".
 Transmitter: 21851 Washingtonia, San Marcos, CA.
 Began Operation: August 1, 1999.
 Ownership: D'Amico Brothers Broadcasting.
 Personnel: Richard D'Amico, General Manager, Sales Manager & Chief Engineer.

Vista—KHAX-LP, Ch. 49, Entravision Holdings LLC. Phone: 310-447-3870.
 Studio: 8691 Echo Dr., La Mesa, CA 92041.
 Technical Facilities: 429-w TPO, 0.045-kw ERP, 69-ft. above ground, 1742-ft. above sea level, lat. 33° 12' 53", long. 117° 11' 15".
 Transmitter: Blackjack Hill communications site, 3-mi. E of Vista.
 Began Operation: December 1, 1988.
 Ownership: Entravision Communications Corp.

Weaverville—K04DD, Ch. 4, Weaverville Translator Corp. (KHSL-TV Ch. 12 Chico) Phone: 530-623-4607.
 Technical Facilities: 0.015-kw ERP, lat. 40° 43' 11", long. 122° 58' 46".
 Ownership: Weaverville Translator Corp.

Weaverville, etc.—K02EE, Ch. 2, Trinity County Superintendent of Schools. (KIXE-TV Ch. 9 Redding)
 Technical Facilities: 0.015-kw ERP, 3976-ft. above sea level, lat. 40° 43' 11", long. 122° 58' 46".
 Ownership: Trinity County Superintendent of Schools.

Weed—K06GR, Ch. 6, Northern California Educational TV Assn. Inc. (KXCE-TV Ch. 9 Redding)
 Technical Facilities: 0.001-kw ERP, 12615-ft. above sea level, lat. 41° 25' 00", long. 122° 24' 10".
 Ownership: Northern California Educational TV Assn. Inc.

Weott—K10NH, Ch. 10, Weott Community Services District.
 Technical Facilities: 0.004-kw ERP, 13-ft. above ground, 912-ft. above sea level, lat. 40° 18' 29", long. 123° 55' 30".
 Ownership: Weott Community Services District.

Westwood—K54EE, Ch. 54, Catamount Broadcasting of Chico-Redding Inc.

Technical Facilities: 2.5-kw ERP, 13-ft. above ground, 7484-ft. above sea level, lat. 40° 14' 22", long. 121° 02' 54".
 Personnel: Raymond J. Johns, President.

Willow Creek—K08GR, Ch. 8, Pollack/Betz Broadcasting Co. LLC. (KIEM-TV Ch. 3 Eureka)
 Technical Facilities: 0.01-kw ERP, lat. 40° 55' 53", long. 123° 35' 54".
 Ownership: Pollack/Betz Broadcasting Co. LLC.

Willow Creek—K10EN, Ch. 10, Raul Broadcasting Co. of Eureka Inc. (KVIQ Ch. 6 Eureka) Phone: 209-521-5702.
 Technical Facilities: 0.05-kw ERP, lat. 40° 55' 46", long. 123° 36' 00".
 Ownership: Raul & Consuelo Palazuelos.

Willow Creek—K34BW, Ch. 34, BlueStone License Holdings Inc. Phone: 530-243-7777. Fax: 530-243-0217.
 Technical Facilities: 1-w TPO, 0.005-kw ERP, 26-ft. above ground, 4026-ft. above sea level, lat. 40° 58' 05", long. 123° 41' 17".
 Transmitter: Brannon Mountain, 3.8-mi. NE of Willow Creek.
 Ownership: BlueStone TV Holdings Inc.

Personnel: Bob Wise, General Manager; Jeff Knott, Chief Engineer; Dennis Stewart, Sales Manager.

Yreka—K06GP, Ch. 6, Freedom Broadcasting of Oregon Licensee LLC. (KTVL Ch. 10 Medford) Phone: 518-346-6666.
 Technical Facilities: 0.002-kw ERP, lat. 41° 43' 30", long. 122° 37' 45".
 Ownership: Freedom Communications Holdings Inc.

Yreka—K41JB, Ch. 41, Broadcasting Licenses Ltd. Partnership. Phone: 517-347-4141.
 Technical Facilities: 10.3-kw ERP, 33-ft. above ground, 5800-ft. above sea level, lat. 41° 36' 31", long. 122° 37' 32".
 Ownership: Northwest Broadcasting LP.

Yreka—K53DY, Ch. 53, Freedom Broadcasting of Oregon Licensee LLC. (KTVL Ch. 10 Medford)
 Technical Facilities: 10.9-kw ERP, 52-ft. above ground, 3182-ft. above sea level, lat. 41° 43' 30", long. 122° 37' 45".
 Ownership: Freedom Communications Holdings Inc.

Yreka, etc.—K04HE, Ch. 4, California-Oregon Broadcasting Inc. (KDBI Ch. 5 Medford)
 Technical Facilities: 0.091-kw ERP, 20-ft. above ground, 5298-ft. above sea level, lat. 41° 44' 55", long. 122° 42' 00".
 Transmitter: 3-mi. W of Yreka.
 Ownership: California-Oregon Broadcasting Inc.

Yreka, etc.—K13LO, Ch. 13, BlueStone License Holdings Inc. (KRCR-TV Ch. 7 Redding)
 Technical Facilities: 0.03-kw ERP, 4819-ft. above sea level, lat. 41° 44' 48", long. 122° 41' 45".
 Ownership: BlueStone TV Holdings Inc.

Yreka, etc.—K17BA, Ch. 17, Soda Mountain Broadcasting Inc.
 Technical Facilities: 1.19-kw ERP, 49-ft. above ground, 5810-ft. above sea level, lat. 41° 36' 41", long. 122° 37' 26".

Ownership: Soda Mountain Broadcasting Inc.

Yreka, etc.—K35DE, Ch. 35, Northern California Educational TV Assn. (KDXE-TV Ch. 9 Redding)
 Technical Facilities: 0.264-kw ERP, 69-ft. above ground, 5830-ft. above sea level, lat. 41° 36' 31", long. 122° 37' 32".
 Ownership: Northern California Educational TV Assn. Inc.

Yucca Valley—K27DS, Ch. 27, Gulf-California Broadcast Co. (KESQ-TV Ch. 42 Palm Springs)
 Technical Facilities: 3.41-kw ERP, lat. 34° 00' 17", long. 116° 48' 47".
 Ownership: News Press & Gazette Co.

Colorado

Aguilar—K02AC, Ch. 2, Aguilar TV Club. (KOAA-TV Ch. 5 Pueblo)
 Technical Facilities: 0.91-kw ERP, lat. 37° 23' 20", long. 104° 37' 40".
 Ownership: Aguilar TV Club.

Aguilar—K04KB, Ch. 4, Rocky Mountain Public Broadcasting Network Inc. (KTSC Ch. 8 Pueblo)
 Technical Facilities: 0.06-kw ERP, lat. 37° 23' 20", long. 104° 37' 40".
 Ownership: Rocky Mountain Public Broadcasting Network Inc.

Aguilar—K07AG, Ch. 7, Aguilar TV Club. (KKTU Ch. 11 Colorado Springs)
 Technical Facilities: 0.006-kw ERP, lat. 37° 23' 20", long. 104° 37' 40".
 Ownership: Aguilar TV Club.

Aguilar—K09AH, Ch. 9, Aguilar TV Club. (KRDO-TV Ch. 13 Colorado Springs)
 Technical Facilities: 0.006-kw ERP, lat. 37° 23' 20", long. 104° 37' 40".
 Ownership: Aguilar TV Club.

Akron—K08ND, Ch. 8, Region 1 Translator Assn.
 Technical Facilities: 0.258-kw ERP, 275-ft. above ground, 4763-ft. above sea level, lat. 40° 16' 52", long. 103° 00' 55".

Akron—K11UW, Ch. 11, Region 1 Translator Assn. Phone: 970-848-5301.
 Technical Facilities: 0.258-kw ERP, 275-ft. above ground, 4763-ft. above sea level, lat. 40° 16' 52", long. 103° 05' 55".
 Ownership: Region 1 Translator Association.

Akron—K13XW, Ch. 13, Region 1 Translator Assn. Phone: 970-848-5301.
 Technical Facilities: 0.258-kw ERP, 275-ft. above ground, 4763-ft. above sea level, lat. 40° 16' 52", long. 103° 05' 55".
 Ownership: Region 1 Translator Association.

Akron—K33FI, Ch. 33, Board of Washington County Commissioners.
 Technical Facilities: 0.583-kw ERP, lat. 40° 16' 52", long. 103° 00' 55".
 Transmitter: Washington County Rd. 49.
 Ownership: Board of Washington County Commissioners.

Akron—K35FI, Ch. 35, Board of Washington County Commissioners. (KCNC-TV Ch. 4 Denver)

Technical Facilities: 0.583-kw ERP, lat. 40° 16' 52", long. 103° 00' 55".
 Transmitter: Washington County Rd. 49.
 Ownership: Board of Washington County Commissioners.

Akron—K41EV, Ch. 41, Board of Washington County Commissioners. (KUSA-TV Ch. 9 Denver)
 Technical Facilities: 0.583-kw ERP, lat. 40° 16' 52", long. 103° 00' 55".
 Transmitter: Washington County Rd. 49.
 Ownership: Board of Washington County Commissioners.

Akron—K43FS, Ch. 43, Board of Washington County Commissioners. (KRMA-TV Ch. 6 Denver)
 Technical Facilities: 0.583-kw ERP, 310-ft. above ground, 4800-ft. above sea level, lat. 40° 16' 52", long. 103° 05' 57".
 Ownership: Board of Washington County Commissioners.

Alamosa—KENY-LP, Ch. 39, Kenneth Swinehart. Phone: 719-588-3132.
 Technical Facilities: 5-kw ERP, 65-ft. above ground, 7614-ft. above sea level, lat. 37° 28' 06", long. 105° 51' 58".
 Ownership: Kenneth Swinehart.

Allison—K11BA, Ch. 11, Allison TV Assn. (KOB-TV Ch. 4 Albuquerque)
 Technical Facilities: 0.002-kw ERP, 8189-ft. above sea level, lat. 37° 04' 20", long. 107° 26' 45".
 Ownership: Allison TV Assn.

Alma—K02GX, Ch. 2, Town of Alma. (KRDO-TV Ch. 13 Colorado Springs)
 Technical Facilities: 0.014-kw ERP, lat. 39° 20' 00", long. 106° 00' 00".
 Ownership: Town of Alma.

Anton—K51HS, Ch. 51, Region 1 Translator Assn. (KDVR Ch. 31 Denver) Phone: 970-848-5301.
 Technical Facilities: 0.525-kw ERP, 407-ft. above ground, 5381-ft. above sea level, lat. 39° 51' 17", long. 103° 20' 38".

Holds CP for change to 0.421-kw ERP, , BDFCDTT-20060310AGN.
 Ownership: Region 1 Translator Association.

Anton—K57IL, Ch. 57, Region 1 Translator Assn. (KBDI-TV Ch. 12 Broomfield) Phone: 970-848-5301.
 Technical Facilities: 0.48-kw ERP, 407-ft. above ground, 5380-ft. above sea level, lat. 39° 51' 17", long. 103° 20' 38".

Holds CP for change to channel number 39, 0.436-kw ERP, 407-ft. above ground, 5381-ft. above sea level, BDISDTT-20060329AEW.
 Ownership: Region 1 Translator Association.

Anton & Washington County (rural SW)—K45FD, Ch. 45, Board of Washington County Commissioners.
 Technical Facilities: 0.48-kw ERP, lat. 39° 51' 17", long. 103° 20' 38".
 Ownership: Board of Washington County Commissioners.

Anton & Washington County (rural SW)—K47FT, Ch. 47, Board of Washington County Commissioners. (KCNC-TV Ch. 4 Denver)

Colorado — Low Power TV & TV Translator Stations

Technical Facilities: 0.48-kw ERP, lat. 39° 51' 17", long. 103° 20' 38".

Ownership: Board of Washington County Commissioners.

Anton & Washington County (rural SW)—K49EX, Ch. 49, Board of Washington County Commissioners. (KUSA-TV Ch. 9 Denver)

Technical Facilities: 0.48-kw ERP, 407-ft. above ground, 5381-ft. above sea level, lat. 39° 51' 17", long. 103° 20' 38".

Ownership: Board of Washington County Commissioners.

Anton & Washington County (rural SW)—K55IB, Ch. 55, Board of Washington County Commissioners. (KRMA-TV Ch. 6 Denver)

Technical Facilities: 0.48-kw ERP, lat. 39° 51' 17", long. 103° 20' 38".

Ownership: Board of Washington County Commissioners.

Ashcroft—K02FW, Ch. 2, Glen C. Brand. (KUSA-TV Ch. 9 Denver)

Technical Facilities: 0.01-kw ERP, lat. 39° 00' 48", long. 106° 52' 11".

Ownership: Glen C. Brand.

Ashcroft—K16FS, Ch. 16, Pitkin County Translator Dept. (KDVR Ch. 31 Denver) Phone: 970-920-5395.

Technical Facilities: 0.625-kw ERP, 33-ft. above ground, 9452-ft. above sea level, lat. 39° 13' 33", long. 106° 50' 00".

Ownership: Pitkin County Translator Dept.

Personnel: Terri Newland, Translator Administrator.

Ashcroft—K19FH, Ch. 19, Pitkin County Translator Dept. (KUSA-TV Ch. 9 Denver) Phone: 970-920-5395.

Technical Facilities: 0.625-kw ERP, 33-ft. above ground, 9452-ft. above sea level, lat. 39° 13' 33", long. 106° 50' 00".

Ownership: Pitkin County Translator Dept.

Aspen—K06HU, Ch. 6, Pitkin County Translator Dept. (KUSA-TV Ch. 9 Denver) Phone: 970-920-5395.

Technical Facilities: 0.012-kw ERP, lat. 39° 13' 33", long. 106° 50' 00".

Ownership: Pitkin County Translator Dept.

Aspen—K08HN, Ch. 8, Pitkin County Translator Dept. (KREX-TV Ch. 5 Grand Junction) Phone: 970-920-5395.

Technical Facilities: 0.025-kw ERP, lat. 39° 13' 33", long. 106° 50' 00".

Ownership: Pitkin County Translator Dept.

Aspen—K50IN, Ch. 50, Pitkin County Translator Dept. (KREG-TV Ch. 3 Glenwood Springs) Phone: 970-920-5395.

Technical Facilities: 0.06-kw ERP, 26-ft. above ground, 8691-ft. above sea level, lat. 39° 18' 37", long. 106° 56' 53".

Ownership: Pitkin County Translator Dept.

Aspen—K5ZG-LP, Ch. 20, Aspen Television LLC. Phone: 212-407-4965.

Studio: Suite H, 303 ABC, Aspen, CO 81611.

Technical Facilities: 1-w TPO, 0.008-kw ERP, 26-ft. above ground, 7798-ft. above sea level, lat. 39° 13' 06", long. 106° 51' 36".

Transmitter: Red Mountain, N of Aspen.

Began Operation: September 1, 1996.

Ownership: Aspen Television LLC.

Personnel: Carlyne Harvey, General Manager; John Dady, Chief Engineer; John Switala, Sales Manager; Alison Blair, Production Director.

Aurora—KDEO-LP, Ch. 38, Peter B. Van De Sande.

Technical Facilities: 17.5-kw ERP, 54-ft. above ground, 7774-ft. above sea level, lat. 39° 40' 24", long. 105° 13' 003".

Holds CP for change to 35-kw ERP, , BPTTL-20031218ACK.

Ownership: Peter B. Van de Sande.

Aurora—KDEV-LP, Ch. 39, Denver Broadcasting Inc. Phone: 305-824-8742.

Technical Facilities: 35-kw ERP, 295-ft. above ground, 5840-ft. above sea level, lat. 39° 40' 31", long. 104° 52' 24".

Ownership: Equity Broadcasting Corp.

Axial Basin rural area—K05AE, Ch. 5, Moffat County. (KCNC-TV Ch. 4 Denver)

Technical Facilities: 0.005-kw ERP, lat. 40° 20' 57", long. 107° 41' 006".

Ownership: Moffat County.

Axial Basin rural area—K60BX, Ch. 60, Moffat County. (KUSA-TV Ch. 9 Denver)

Technical Facilities: 0.71-kw ERP, lat. 40° 20' 57", long. 107° 41' 006".

Ownership: Moffat County.

Banty Point rural area—K04JX, Ch. 4, Rio Blanco County TV Assn. (KSL-TV Ch. 5 Salt Lake City)

Technical Facilities: 0.06-kw ERP, lat. 40° 00' 39", long. 108° 59' 32".

Ownership: Rio Blanco County TV Association.

Banty Point rural area—K05CM, Ch. 5, Rio Blanco County TV Assn. (KSL-TV Ch. 5 Salt Lake City)

Technical Facilities: 0.006-kw ERP, lat. 40° 00' 39", long. 108° 59' 32".

Ownership: Rio Blanco County TV Association.

Banty Point rural area—K07QE, Ch. 7, Rio Blanco County TV Assn. (KRMA-TV Ch. 6 Denver)

Technical Facilities: 0.005-kw ERP, lat. 40° 00' 39", long. 108° 59' 32".

Ownership: Rio Blanco County TV Association.

Banty Point, etc.—K09VT, Ch. 9, Rio Blanco County TV Assn. (KSL-TV Ch. 5 Salt Lake City)

Technical Facilities: 0.078-kw ERP, 20-ft. above ground, 5561-ft. above sea level, lat. 40° 02' 39", long. 108° 59' 32".

Ownership: Rio Blanco County TV Association.

Basalt—K04HD, Ch. 4, Pitkin County Translator Dept. (KREG-TV Ch. 3 Glenwood Springs) Phone: 970-920-5395.

Technical Facilities: 0.028-kw ERP, lat. 39° 21' 10", long. 107° 06' 06".

Holds CP for change to 49-ft. above ground, 8307-ft. above sea level, BPTTV-20050119AEZ.

Ownership: Pitkin County Translator Dept.

Basalt—K07KR, Ch. 7, Pitkin County Translator Dept. (KUSA-TV Ch. 9 Denver) Phone: 970-920-5395.

Technical Facilities: 0.028-kw ERP, 33-ft. above ground, 8323-ft. above sea level, lat. 39° 21' 11", long. 107° 05' 34".

Ownership: Pitkin County Translator Dept.

Basalt—K09AG, Ch. 9, Pitkin County Translator Dept. (KJCT Ch. 8 Grand Junction) Phone: 970-920-5395.

Technical Facilities: 0.028-kw ERP, 26-ft. above ground, 8317-ft. above sea level, lat. 39° 21' 11", long. 107° 05' 34".

Ownership: Pitkin County Translator Dept.

Basalt—K33HY, Ch. 33, Pitkin County Translator Dept. (KDVR Ch. 31 Denver) Phone: 970-920-5395.

Technical Facilities: 2.104-kw ERP, 40-ft. above ground, 8101-ft. above sea level, lat. 39° 21' 11", long. 107° 05' 34".

Ownership: Pitkin County Translator Dept.

Basalt—K36GX, Ch. 36, Pitkin County Translator Dept. (KRMJ Ch. 18 Grand Junction) Phone: 970-920-5395.

Technical Facilities: 0.08-kw ERP, 40-ft. above ground, 8101-ft. above sea level, lat. 39° 21' 11", long. 107° 05' 33".

Ownership: Pitkin County Translator Dept.

Bayfield—K46FM, Ch. 46, KOB-TV LLC. (KOB-TV Ch. 4 Albuquerque) Phone: 651-642-4212.

Technical Facilities: 1.41-kw ERP, 49-ft. above ground, 8750-ft. above sea level, lat. 37° 1048' 107", long. 29° 12' ".

Ownership: Hubbard Broadcasting Inc.

Bayfield—K50FS, Ch. 50, KASA License Subsidiary LLC. (KASA-TV Ch. 2 Santa Fe)

Technical Facilities: 1.2-kw ERP, lat. 37° 10' 48", long. 107° 29' 12".

Ownership: Raycom Media Inc.

Bayfield & Ignacio—K36FA, Ch. 36, Pine River TV Assn. (KOAT-TV Ch. 7 Albuquerque)

Technical Facilities: 1.29-kw ERP, lat. 37° 10' 48", long. 107° 29' 12".

Ownership: Pine River TV Association.

Bayfield & Ignacio—K42DI, Ch. 42, LIN of Colorado LLC. (KREZ-TV Ch. 6 Durango) Phone: 202-462-6001.

Technical Facilities: 1.38-kw ERP, 56-ft. above ground, 8901-ft. above sea level, lat. 37° 11' 03", long. 107° 29' 06".

Holds CP for change to 0.28-kw ERP, , BDFCDDT-20060323AIAK.

Ownership: LIN TV Corp.

Bethune & Burlington—K53AD, Ch. 53, Kit Carson County. (KCNC-TV Ch. 4 Denver) Phone: 719-346-8139.

Technical Facilities: 0.81-kw ERP, lat. 39° 16' 20", long. 102° 23' 54".

Ownership: Kit Carson County.

Bethune & Burlington—K55AX, Ch. 55, Kit Carson County. (KRMA-TV Ch. 6 Denver) Phone: 719-346-8139.

Technical Facilities: 0.81-kw ERP, lat. 39° 16' 20", long. 102° 23' 54".

Ownership: Kit Carson County.

Bethune & Burlington—K57AM, Ch. 57, Kit Carson County. (KMGH-TV Ch. 7 Denver) Phone: 719-346-8139.

Technical Facilities: 0.795-kw ERP, lat. 39° 16' 20", long. 102° 23' 54".

Ownership: Kit Carson County.

Bethune & Burlington—K59AP, Ch. 59, Kit Carson County. (KUSA-TV Ch. 9 Denver) Phone: 719-346-8139.

Technical Facilities: 0.795-kw ERP, lat. 39° 16' 20", long. 102° 23' 54".

Ownership: Kit Carson County.

Big Elk Meadows—K08JK, Ch. 8, Big Elk Meadows Assn. (KCNC-TV Ch. 4 Denver)

Technical Facilities: 0.021-kw ERP, lat. 40° 15' 37", long. 105° 25' 32".

Ownership: Big Elk Meadows Association.

Big Elk Meadows—K110F, Ch. 11, Big Elk Meadows Assn. (KMGH-TV Ch. 7 Denver)

Technical Facilities: 0.002-kw ERP, lat. 40° 15' 37", long. 105° 25' 32".

Ownership: Big Elk Meadows Association.

Big Elk Meadows—K130U, Ch. 13, Big Elk Meadows Assn. (KUSA-TV Ch. 9 Denver)

Technical Facilities: 0.002-kw ERP, lat. 40° 15' 37", long. 105° 25' 32".

Ownership: Big Elk Meadows Association.

Blue Mesa—K30DL, Ch. 30, Storm King TV Assn. (KCNC-TV Ch. 4 Denver)

Technical Facilities: 7.22-kw ERP, 20-ft. above ground, 11644-ft. above sea level, lat. 38° 29' 48", long. 106° 19' 09".

Ownership: Storm King TV Association.

Blue Mountain, etc.—K10DY, Ch. 10, Rio Blanco County TV Assn. (KTVX Ch. 4 Salt Lake City; KSL-TV Ch. 5 Salt Lake City)

Technical Facilities: 0.009-kw ERP, lat. 40° 00' 36", long. 108° 57' 12".

Ownership: Rio Blanco County TV Association.

Blue Mountain, etc.—K12EE, Ch. 12, Rio Blanco County TV Assn. (KSL-TV Ch. 5 Salt Lake City)

Technical Facilities: 0.01-kw ERP, lat. 40° 00' 36", long. 108° 57' 12".

Ownership: Rio Blanco County TV Association.

Boulder—K11QJ, Ch. 11, Front Range Educational Media Corp.

Technical Facilities: 0.308-kw ERP, 5531-ft. above sea level, lat. 39° 59' 56", long. 105° 15' 06".

Ownership: Front Range Educational Media Corp.

Boulder—K17CF, Ch. 17, Full Gospel Outreach Inc.

Technical Facilities: 100-w TPO, 2.69-kw ERP, lat. 40° 03' 17", long. 105° 18' 28".

Ownership: Full Gospel Outreach Inc.

Boulder—K44CT, Ch. 44, Rocky Mountain Public Broadcasting Network Inc. (KRMA-TV Ch. 6 Denver)

Technical Facilities: 18.6-kw ERP, lat. 39° 59' 58", long. 105° 15' 006".

Ownership: Rocky Mountain Public Broadcasting Network Inc.

Boulder—K47IH, Ch. 47, Multimedia Holdings Corp. Phone: 703-854-6621.

Technical Facilities: 0.4-kw ERP, 233-ft. above ground, 5558-ft. above sea level, lat. 40° 00' 18", long. 105° 15' 21".

Ownership: Gannett Co. Inc.

Boulder—K54DK, Ch. 54, Fox Television Stations Inc. Phone: 202-895-3088.

Technical Facilities: 1000-w TPO, 1.18-kw ERP, 89-ft. above ground, 7969-ft. above sea level, lat. 40° 04' 19", long. 105° 21' 14".
Transmitter: Lee Hill, 5.3-mi. NW of Boulder.
Ownership: Fox Television Holdings Inc.

Breckenridge—K26GY, Ch. 26, Resort Television USA LLC. Phone: 207-772-5000.

Technical Facilities: 0.363-kw ERP, 135-ft. above ground, 10594-ft. above sea level, lat. 39° 29' 47", long. 106° 01' 43".

Holds CP for change to 0.1-kw ERP, 46-ft. above ground, 9393-ft. above sea level, lat. 39° 36' 50", long. 106° 04' 02". BPTTL-20060331AKO.

Ownership: Resort Television USA LLC.

Breckenridge/Dillon—K28HI, Ch. 28, Resort Sports Network Inc. Phone: 207-772-5000.

Technical Facilities: 0.016-kw ERP, 33-ft. above ground, 9088-ft. above sea level, lat. 39° 33' 57", long. 106° 03' 17".

Ownership: Resort Sports Network Inc.

Broadmoor—K59BZ, Ch. 59, Tuck Properties Inc. (KUSA-TV Ch. 9 Denver)

Technical Facilities: 42.27-kw ERP, 141-ft. above ground, 6516-ft. above sea level, lat. 38° 49' 53", long. 104° 51' 33".

Holds CP for change to channel number 41, 141-ft. above ground, 6368-ft. above sea level, BDISTTL-20060206ABN.

Ownership: Tuck Properties Inc.

Burford—K05GI, Ch. 5, Rio Blanco County TV Assn. (KUSA-TV Ch. 9 Denver)

Technical Facilities: 0.078-kw ERP, lat. 39° 56' 13", long. 107° 43' 21".

Ownership: Rio Blanco County TV Association.

Burford—K07RP, Ch. 7, Rio Blanco County TV Assn. (KMGH-TV Ch. 7 Denver)

Technical Facilities: 0.07-kw ERP, lat. 39° 56' 13", long. 107° 43' 21".

Ownership: Rio Blanco County TV Association.

Burford—K10HE, Ch. 10, Rio Blanco County TV Assn. (KCNC-TV Ch. 4 Denver)

Technical Facilities: 0.073-kw ERP, lat. 39° 56' 13", long. 107° 43' 21".

Ownership: Rio Blanco County TV Association.

Burford, etc.—K13QU, Ch. 13, Rio Blanco County TV Assn. (KRMA-TV Ch. 6 Denver)

Technical Facilities: 0.078-kw ERP, 7631-ft. above sea level, lat. 39° 56' 13", long. 107° 43' 21".

Ownership: Rio Blanco County TV Association.

Canon City—K10LI, Ch. 10, Gray Television Licensee Inc. (KKTU Ch. 11 Colorado Springs) Phone: 715-835-1313.

Technical Facilities: 0.109-kw ERP, lat. 38° 25' 20", long. 105° 009' 005".

Ownership: Gray Television Inc.

Canon City—K12ME, Ch. 12, Pikes Peak Television Inc. (KRDO-TV Ch. 13 Colorado Springs) Phone: 719-632-1515.

Technical Facilities: 0.11-kw ERP, lat. 38° 25' 20", long. 105° 009' 005".

Ownership: News Press & Gazette Co.

Canon City—K19DY, Ch. 19, Sangre de Cristo Communications Inc.

Technical Facilities: 1.38-kw ERP, lat. 38° 25' 20", long. 105° 009' 005".

Ownership: Sangre de Cristo Communications Inc.

Carbondale—K08GZ, Ch. 8, Garfield County. (KCNC-TV Ch. 4 Denver)

Technical Facilities: 0.005-kw ERP, lat. 39° 23' 48", long. 107° 14' 000".

Ownership: Garfield County.

Carbondale—K10LW, Ch. 10, Garfield County. (KUSA-TV Ch. 9 Denver)

Technical Facilities: 0.05-kw ERP, lat. 39° 23' 48", long. 107° 14' 000".

Ownership: Garfield County.

Carbondale—K29CK, Ch. 29, Pitkin County Translator Dept. Phone: 970-920-5395.

Technical Facilities: 2.3-kw ERP, 105-ft. above ground, 10669-ft. above sea level, lat. 39° 25' 23.50", long. 107° 22' 31.60".

Ownership: Pitkin County Translator Dept.

Carbondale—K31CW, Ch. 31, Pitkin County Translator Dept. Phone: 970-920-5395.

Technical Facilities: 2.3-kw ERP, 105-ft. above ground, 10709-ft. above sea level, lat. 39° 25' 33", long. 107° 22' 25".

Ownership: Pitkin County Translator Dept.

Carbondale—K38FQ, Ch. 38, Pikes Peak Television Inc. (KJCT Ch. 8 Grand Junction) Phone: 719-632-1515.

Technical Facilities: 0.13-kw ERP, 62-ft. above ground, 10633-ft. above sea level, lat. 39° 25' 21.1", long. 107° 22' 31.4".

Ownership: News Press & Gazette Co.

Carbondale—K45HL, Ch. 45, Pitkin County Translator. (KCNC-TV Ch. 4 Denver) Phone: 970-927-6813.

Technical Facilities: 1.4-kw ERP, 82-ft. above ground, 10646-ft. above sea level, lat. 39° 25' 24", long. 107° 22' 32".

Ownership: Pitkin County Translator Dept.

Carbondale—K48IC, Ch. 48, Pitkin County Translator Dept. (KUSA-TV Ch. 9 Denver) Phone: 970-927-6813.

Technical Facilities: 1.4-kw ERP, 75-ft. above ground, 10640-ft. above sea level, lat. 39° 25' 23.50", long. 107° 22' 31.60".

Ownership: Pitkin County Translator Dept.

Cathedral Bluffs area—K35DM, Ch. 35, Rio Blanco County TV Assn.

Technical Facilities: 0.082-kw ERP, lat. 40° 009' 36", long. 108° 57' 12".

Ownership: Rio Blanco County TV Association.

Cedaredge & Delta—K02GJ, Ch. 2, Hoak Media of Colorado License LLC. (KUSA-TV Ch. 9 Denver) Phone: 972-960-4896.

Technical Facilities: 0.03-kw ERP, lat. 38° 44' 36", long. 108° 005' 18".

Ownership: Hoak Media LLC.

Cheyenne Wells & rural area—K60AM, Ch. 60, Cheyenne County. (KOAA-TV Ch. 5 Pueblo)

Technical Facilities: 0.754-kw ERP, lat. 38° 47' 30", long. 102° 32' 57".

Ownership: Cheyenne County.

Cheyenne Wells & rural area—K62AH, Ch. 62, Cheyenne County. (KKTU Ch. 11 Colorado Springs)

Technical Facilities: 0.754-kw ERP, lat. 38° 47' 30", long. 102° 32' 57".

Ownership: Cheyenne County.

Cheyenne Wells & rural area—K64AJ, Ch. 64, Cheyenne County. (KRDO-TV Ch. 13 Colorado Springs)

Technical Facilities: 0.754-kw ERP, lat. 38° 47' 30", long. 102° 32' 57".

Ownership: Cheyenne County.

Cheyenne Wells & rural area—K68AQ, Ch. 68, Cheyenne County. (KTSC Ch. 8 Pueblo)

Technical Facilities: 0.754-kw ERP, lat. 38° 47' 30", long. 102° 32' 57".

Ownership: Cheyenne County.

Chromo rural area—K10DO, Ch. 10, Chromo TV Assn. (KOB-TV Ch. 4 Albuquerque)

Technical Facilities: 0.003-kw ERP, lat. 37° 003' 15", long. 106° 51' 38".

Ownership: Chromo TV Association.

Chromo rural area—K12HS, Ch. 12, Chromo TV Assn. (KREZ-TV Ch. 6 Durango)

Technical Facilities: 0.003-kw ERP, lat. 37° 003' 15", long. 106° 51' 38".

Ownership: Chromo TV Association.

Cimarron—K06AM, Ch. 6, Gunnison County Metropolitan Recreation District. (KREX-TV Ch. 5 Grand Junction)

Technical Facilities: 0.002-kw ERP, lat. 38° 23' 44", long. 107° 25' 44".

Ownership: Gunnison County Metropolitan Recreation District.

Cimarron Creek—K44CA, Ch. 44, Hoak Media of Colorado License LLC. (KREY-TV Ch. 10 Montrose) Phone: 972-960-4896.

Technical Facilities: 3.42-kw ERP, lat. 38° 19' 58", long. 107° 38' 008".

Ownership: Hoak Media LLC.

Coaldale—K03FH, Ch. 3, Coaldale TV Club. (KUSA-TV Ch. 9 Denver)

Technical Facilities: 0.004-kw ERP, lat. 38° 20' 22", long. 105° 43' 55".

Ownership: Coaldale TV Club.

Coaldale—K10AR, Ch. 10, Coaldale TV Club. (KOAA-TV Ch. 5 Pueblo)

Technical Facilities: 0.006-kw ERP, lat. 38° 20' 42", long. 105° 45' 11".

Ownership: Coaldale TV Club.

Coaldale—K59CL, Ch. 59, Rocky Mountain Public Broadcasting Network Inc. (KTSC Ch. 8 Pueblo)

Technical Facilities: 0.01-kw ERP, lat. 38° 20' 42", long. 105° 45' 11".

Ownership: Rocky Mountain Public Broadcasting Network Inc.

Collbran—K02OP, Ch. 2, Mesa County.

Technical Facilities: 0.002-kw ERP, 26-ft. above ground, 6106-ft. above sea level, lat. 39° 14' 31", long. 107° 57' 52".

Ownership: Mesa County.

Collbran—K04DM, Ch. 4, Mesa County.

Technical Facilities: 0.002-kw ERP, 26-ft. above ground, 6106-ft. above sea level, lat. 39° 14' 31", long. 107° 57' 52".

Ownership: Mesa County.

Collbran—K06KJ, Ch. 6, Mesa County.

Technical Facilities: 0.004-kw ERP, lat. 39° 14' 15", long. 107° 57' 45".

Ownership: Mesa County.

Collbran—K11PS, Ch. 11, Mesa County. (KRMA-TV Ch. 6 Denver)

Technical Facilities: 0.005-kw ERP, lat. 39° 14' 15", long. 107° 57' 45".

Ownership: Mesa County.

Collbran—K13RD, Ch. 13, Mesa County.

Technical Facilities: 0.005-kw ERP, lat. 39° 14' 15", long. 107° 57' 45".

Ownership: Mesa County.

Colorado Springs—K30AA, Ch. 30, Sangre de Cristo Communications Inc. (KOAA-TV Ch. 5 Pueblo) Phone: 719-544-5781.

Technical Facilities: 126.5-kw ERP, 86-ft. above ground, 9488-ft. above sea level, lat. 38° 44' 45", long. 104° 51' 40".

Ownership: Sangre de Cristo Communications Inc.

Colorado Springs—K32EO, Ch. 32, Colorado Public Television Inc. (KBDI-TV Ch. 12 Broomfield) Phone: 303-296-1212.

Technical Facilities: 1000-w TPO, 22.2-kw ERP, 59-ft. above ground, 4810-ft. above sea level, lat. 38° 15' 28", long. 104° 36' 18".

Holds CP for change to 109.4-kw ERP, 59-ft. above ground, 9495-ft. above sea level, lat. 38° 44' 40", long. 104° 51' 42". BPTT-20050908ADK.

Transmitter: Approx. 1-mi. SSE of Pueblo.

Began Operation: December 4, 1998.

Ownership: Front Range Educational Media Corp.

Colorado Springs—K43CG, Ch. 43, Full Gospel Outreach Inc. Phone: 719-574-7777.

Technical Facilities: 1000-w TPO, 11.8-kw ERP, 85-ft. above ground, 9524-ft. above sea level, lat. 38° 44' 46", long. 104° 51' 42".

Transmitter: Cheyenne Mountain, approx. 6.5-mi. SSW of center of Colorado Springs.

Ownership: Full Gospel Outreach Inc.

Colorado Springs—K49CJ, Ch. 49, Telemundo of Steamboat Springs Colorado. Phone: 305-882-8700. Fax: 305-889-7950.

Technical Facilities: 1000-w TPO, 4.53-kw ERP, 20-ft. above ground, 9474-ft. above sea level, lat. 38° 44' 45", long. 104° 51' 40".

Transmitter: 6120 Transmitter Lane, Cheyenne Mountain.

Ownership: NBC Universal.

Colorado Springs—KJCS-LP, Ch. 38, Beta Broadcasting Inc. Phone: 719-637-1138. Fax: 719-636-2332.

Technical Facilities: 950-w TPO, 13.2-kw ERP, 98-ft. above ground, 9508-ft. above sea level, lat. 38° 44' 43", long. 104° 51' 41".

Transmitter: Cheyenne Mountain, 6.4-mi. SW of Colorado Springs.

Ownership: Beta Broadcasting Inc.

Colorado Springs—KWH5-LP, Ch. 51, LeSea Broadcasting Corp. Phone: 303-799-8853. Fax: 303-792-5303.

Colorado — Low Power TV & TV Translator Stations

- Studio:** 12999 E. Jamison Circle, Englewood, CO 80112.
Technical Facilities: 599-w TPO, 13.6-kw ERP, 20-ft. above ground, 9403-ft. above sea level, lat. 38° 44' 45", long. 104° 51' 39".
Transmitter: 6.5-mi. SSW of Colorado Springs.
Begin Operation: October 10, 1995.
Ownership: LeSea Broadcasting Corp.
Personnel: Mark Walker, General Manager; Ron Vincent, Chief Engineer; Graham Nash, Production Manager; Idell Stelly, Office Manager.
- Colorado Springs—KXTU-LP,** Ch. 57, Barrington Colorado Springs License LLC. (KBDI-TV Ch. 12 Broomfield) Phone: 847-884-1877.
Technical Facilities: 135-kw ERP, 48-ft. above ground, 9457-ft. above sea level, lat. 38° 44' 44", long. 104° 51' 40".
Ownership: Pilot Group LP.
Personnel: Steve Dant, Vice President & General Manager.
- Colorado Springs—KZCS-LP,** Ch. 23, McGraw-Hill Broadcasting Co. Inc. Phone: 303-832-0190.
Technical Facilities: 50-kw ERP, 140-ft. above ground, 9569-ft. above sea level, lat. 38° 44' 41", long. 104° 51' 48".
Ownership: McGraw-Hill Broadcasting Co. Inc.
Personnel: Darrell Brown, General Manager.
- Cortez—K06JF,** Ch. 6, LIN of Colorado LLC. (KREZ-TV Ch. 6 Durango) Phone: 202-462-6001.
Technical Facilities: 1.155-kw ERP, 33-ft. above ground, 8858-ft. above sea level, lat. 37° 19' 32", long. 108° 14' 55".
Holdings CP for change to 0.05-kw ERP, , BDFCDTT-20060324AAJ.
Ownership: LIN TV Corp.
- Cortez—K07UY,** Ch. 7, Southwest Colorado TV Translator Assn. Phone: 970-565-2121.
Technical Facilities: 110-w TPO, 0.11-kw ERP, lat. 37° 21' 55", long. 108° 08' 33".
Ownership: Southwest Colorado TV Translator Assn.
Personnel: Wayne Johnson, General Manager.
- Cortez—K14JS,** Ch. 14, Southwest Colorado TV Translator Assn. Phone: 970-565-2129.
Technical Facilities: 0.92-kw ERP, 52-ft. above ground, 10354-ft. above sea level, lat. 37° 21' 00", long. 108° 08' 00".
Begin Operation: June 1, 1995.
Ownership: Southwest Colorado TV Translator Assn.
- Cortez—K16CT,** Ch. 16, Southwest Colorado TV Translator Assn. Phone: 970-565-2121.
Technical Facilities: 0.92-kw ERP, 52-ft. above ground, 10354-ft. above sea level, lat. 37° 21' 01", long. 108° 08' 01".
Ownership: Southwest Colorado TV Translator Assn.
Personnel: Wayne Johnson, General Manager.
- Cortez—K24CH,** Ch. 24, Southwest Colorado TV Translator Assn. Phone: 970-565-2121.
Technical Facilities: 0.92-kw ERP, 52-ft. above ground, 10354-ft. above sea level, lat. 37° 21' 01", long. 108° 08' 01".
Ownership: Southwest Colorado TV Translator Assn.
Personnel: Wayne Johnson, General Manager.
- Cortez—K26CI,** Ch. 26, Southwest Colorado TV Translator Assn. Phone: 970-565-2121.
Technical Facilities: 100-w TPO, 1.01-kw ERP, 43-ft. above ground, 10759-ft. above sea level, lat. 37° 21' 58", long. 108° 08' 42".
Transmitter: Caviness electronics site, NE of Mancos.
Ownership: Southwest Colorado TV Translator Assn.
Personnel: Wayne Johnson, General Manager.
- Cortez—K27IG,** Ch. 27, Southwest Colorado TV Translator Assn. Phone: 970-565-2121.
Technical Facilities: 0.92-kw ERP, 52-ft. above ground, 10354-ft. above sea level, lat. 37° 21' 01", long. 108° 08' 01".
Ownership: Southwest Colorado TV Translator Assn.
- Cortez—K28EB,** Ch. 28, Southwest Colorado TV Translator Assn. Phone: 970-565-2121.
Technical Facilities: 100-w TPO, 3.39-kw ERP, 60-ft. above ground, 10302-ft. above sea level, lat. 37° 21' 58", long. 108° 08' 42".
Transmitter: 8-mi. NE of Mancos.
Ownership: Southwest Colorado TV Translator Assn.
Personnel: Wayne Johnson, General Manager.
- Cortez—K29GO,** Ch. 29, Southwest Colorado TV Translator Assn. Phone: 970-565-2121.
Technical Facilities: 3.31-kw ERP, lat. 37° 21' 58", long. 108° 08' 42".
Ownership: Southwest Colorado TV Translator Assn.
Personnel: Wayne Johnson, General Manager.
- Cortez—K31CT,** Ch. 31, Southwest Colorado TV Translator Assn. Phone: 970-565-2121.
Technical Facilities: 0.92-kw ERP, 52-ft. above ground, 10354-ft. above sea level, lat. 37° 21' 01", long. 108° 08' 01".
Ownership: Southwest Colorado TV Translator Assn.
Personnel: Wayne Johnson, General Manager.
- Cortez—K49EQ,** Ch. 49, Southwest Colorado TV Translator Assn. Phone: 970-565-2121.
Technical Facilities: 100-w TPO, 1.88-kw ERP, lat. 37° 21' 58", long. 108° 08' 42".
Transmitter: Caviness electronics site, NE of Mancos.
Ownership: Southwest Colorado TV Translator Assn.
Personnel: Wayne Johnson, General Manager.
- Cortez—K51DB,** Ch. 51, Southwest Colorado TV Translator Assn. Phone: 970-565-2121.
Technical Facilities: 100-w TPO, 5.25-kw ERP, lat. 37° 21' 58", long. 108° 08' 42".
Transmitter: Caviness electronics site, NE of Mancos.
Ownership: Southwest Colorado TV Translator Assn.
Personnel: Wayne Johnson, General Manager.
- Cortez—K53DR,** Ch. 53, KOB-TV LLC.
Technical Facilities: 8.83-kw ERP, 46-ft. above ground, 8968-ft. above sea level, lat. 37° 19' 32", long. 108° 14' 55".
Holdings CP for change to channel number 50, 1.8-kw ERP, 46-ft. above ground, 8871-ft. above sea level, BPTT-20041221AAY.
Ownership: Hubbard Broadcasting Inc.
- Cortez & Mancos—K18DR,** Ch. 18, Southwest Colorado TV Translator Assn. Phone: 970-565-2129.
Technical Facilities: 100-w TPO, 0.8-kw ERP, 10282-ft. above sea level, lat. 37° 21' 58", long. 108° 08' 42".
Transmitter: Caviness electronic site, NE of Mancos.
Ownership: Southwest Colorado TV Translator Assn.
Personnel: Wayne Johnson, General Manager.
- Cortez & Mancos—K20DI,** Ch. 20, Southwest Colorado TV Translator Assn. Phone: 970-565-2121.
Technical Facilities: 100-w TPO, 0.8-kw ERP, 10282-ft. above sea level, lat. 37° 27' 58", long. 108° 08' 42".
Transmitter: Caviness electronic site, NE of Mancos.
Ownership: Southwest Colorado TV Translator Assn.
Personnel: Wayne Johnson, General Manager.
- Cortez & Mancos—K22CU,** Ch. 22, Southwest Colorado TV Translator Assn. Phone: 970-565-2121.
Technical Facilities: 100-w TPO, 4.5-kw ERP, lat. 37° 21' 58", long. 108° 08' 42".
Transmitter: Caviness electronics site, NE of Mancos.
Ownership: Southwest Colorado TV Translator Assn.
Personnel: Wayne Johnson, General Manager.
- Cortez & Mancos—K35CH,** Ch. 35, Southwest Colorado TV Translator Assn. Phone: 970-565-2121.
Technical Facilities: 100-w TPO, 4.5-kw ERP, lat. 37° 21' 58", long. 108° 08' 42".
Transmitter: Caviness electronics site, NE of Mancos.
Ownership: Southwest Colorado TV Translator Assn.
Personnel: Wayne Johnson, General Manager.
- Cortez & Mancos—K39EY,** Ch. 39, Southwest Colorado TV Translator Assn. Phone: 970-565-2121.
Technical Facilities: 100-w TPO, 0.11-kw ERP, 38-ft. above ground, 10223-ft. above sea level, lat. 37° 21' 58", long. 108° 08' 42".
Transmitter: 7.7-mi. NE of Mancos.
Ownership: Southwest Colorado TV Translator Assn.
Personnel: Wayne Johnson, General Manager.
- Cortez & Mancos—K41DE,** Ch. 41, San Juan Basin Area Vocational-Technical School. Phone: 303-565-8457.
Technical Facilities: 100-w TPO, 1.17-kw ERP, 54-ft. above ground, 10300-ft. above sea level, lat. 37° 21' 58", long. 108° 08' 42".
Transmitter: 8-mi. NE of Mancos.
Ownership: San Juan Basin Area Vocational-Technical School.
Personnel: Ken Hill, Chief Engineer.
- Cortez, etc.—K09DM,** Ch. 9, Southwest Colorado TV Translator Assn. Phone: 970-565-2121.
Technical Facilities: 10-w TPO, 0.06-kw ERP, lat. 37° 21' 55", long. 108° 08' 33".
Ownership: Southwest Colorado TV Translator Assn.
Personnel: Wayne Johnson, General Manager.
- Cortez, etc.—K11LP,** Ch. 11, Southwest Colorado TV Translator Assn. Phone: 970-565-2121.
Technical Facilities: 10-w TPO, 0.306-kw ERP, lat. 37° 21' 24", long. 108° 08' 20".
Ownership: Southwest Colorado TV Translator Assn.
Personnel: Wayne Johnson, General Manager.
- Cortez, etc.—K30HJ,** Ch. 30, Southwest Colorado TV Translator Assn. Phone: 970-565-2121.
Technical Facilities: 5.12-kw ERP, 20-ft. above ground, 10321-ft. above sea level, lat. 37° 21' 01", long. 108° 08' 01".
Ownership: Southwest Colorado TV Translator Assn.
Personnel: Wayne Johnson, General Manager.
- Cortez-Red Mesa—K46IE,** Ch. 46, Rocky Mountain Public Broadcasting Network Inc. (KRMA-TV Ch. 6 Denver) Phone: 303-892-6666.
Technical Facilities: 1.64-kw ERP, 49-ft. above ground, 10269-ft. above sea level, lat. 37° 21' 54", long. 108° 08' 51".
Holdings CP for change to 1.1-kw ERP, , BDFCDTT-20060331AWW.
Ownership: Rocky Mountain Public Broadcasting Network Inc.
- Craig—K02CB,** Ch. 2, Moffat County. (KCNC-TV Ch. 4 Denver)
Technical Facilities: 0.017-kw ERP, lat. 40° 34' 00", long. 107° 36' 32".
Ownership: Moffat County.
- Craig—K03CK,** Ch. 3, Moffat County. (KUSA-TV Ch. 9 Denver)
Technical Facilities: 0.008-kw ERP, lat. 40° 31' 36", long. 107° 33' 51".
Ownership: Moffat County.
- Craig—K06CI,** Ch. 6, Moffat County. (KCNC-TV Ch. 4 Denver)
Technical Facilities: 0.008-kw ERP, lat. 40° 31' 27", long. 107° 33' 11".
Ownership: Moffat County.
- Craig—K09GQ,** Ch. 9, Moffat County. (KGWN-TV Ch. 5 Cheyenne)
Technical Facilities: 0.008-kw ERP, lat. 40° 31' 27", long. 107° 33' 11".
Ownership: Moffat County.
- Craig—K27FA,** Ch. 27, Tia Shaw. (KDVR Ch. 31 Denver) Phone: 970-824-5835.
Technical Facilities: 0.522-kw ERP, lat. 40° 31' 27", long. 107° 33' 11".
Holdings CP for change to channel number 43, 0.108-kw ERP, 237-ft. above ground, 7556-ft. above sea level, lat. 40° 33' 53", long. 107° 36' 36". BMJPTT-20000803ABT.
Ownership: Tia Shaw.
- Craig—K55CI,** Ch. 55, Moffat County.
Technical Facilities: 1.08-kw ERP, lat. 40° 31' 27", long. 107° 33' 11".
Ownership: Moffat County.
- Craig—K68BS,** Ch. 68, Moffat County. (KRMA-TV Ch. 6 Denver)
Technical Facilities: 0.11-kw ERP, lat. 40° 31' 27", long. 107° 33' 11".
Ownership: Moffat County.

- Crested Butte**—K12AK, Ch. 12, Gunnison County Metro. Recreation District. (KREX-TV Ch. 5 Grand Junction)
 Technical Facilities: 0.01-kw ERP, lat. 38° 52' 45", long. 106° 57' 55".
 Ownership: Gunnison County Metropolitan Recreation District.
- Crested Butte**—K30EJ, Ch. 30, Gunnison County Metro. Recreation District.
 Technical Facilities: 0.16-kw ERP, 20-ft. above ground, 9058-ft. above sea level, lat. 38° 48' 37", long. 106° 54' 30".
 Ownership: Gunnison County Metropolitan Recreation District.
- Crested Butte**—K33EL, Ch. 33, Town of Crested Butte.
 Technical Facilities: 0.125-kw ERP, lat. 38° 54' 008", long. 106° 58' 20".
 Transmitter: 2.3-mi. N of Crested Butte.
 Ownership: Town of Crested Butte.
- Crested Butte & Mount Crested Butte**—K43AH, Ch. 43, Gunnison County Metro. Recreation District. (KTSC Ch. 8 Pueblo)
 Technical Facilities: 0.46-kw ERP, 9774-ft. above sea level, lat. 38° 54' 08", long. 106° 58' 20".
 Ownership: Gunnison County Metropolitan Recreation District.
- Crested Butte South**—K45CY, Ch. 45, Gunnison County Metro. Recreation District.
 Technical Facilities: 20.3-kw ERP, lat. 38° 48' 37", long. 106° 54' 30".
 Transmitter: Approx. 2-mi. SW of Crested Butte.
 Ownership: Gunnison County Metropolitan Recreation District.
- Crested Butte South**—K49BW, Ch. 49, Gunnison County Metro. Recreation District. (KREX-TV Ch. 5 Grand Junction)
 Technical Facilities: 0.128-kw ERP, lat. 38° 48' 37", long. 106° 54' 30".
 Transmitter: Approx. 2-mi. SW of Crested Butte.
 Ownership: Gunnison County Metropolitan Recreation District.
- Crested Butte, etc.**—K04GS, Ch. 4, Gunnison County Metro. Recreation District. (KUSA-TV Ch. 9 Denver)
 Technical Facilities: 0.01-kw ERP, lat. 38° 54' 008", long. 106° 58' 20".
 Ownership: Gunnison County Metropolitan Recreation District.
- Crested Butte, etc.**—K10AK, Ch. 10, Gunnison County Metro. Recreation District. (KOAA-TV Ch. 5 Pueblo)
 Technical Facilities: 0.01-kw ERP, lat. 38° 54' 008", long. 106° 58' 20".
 Ownership: Gunnison County Metropolitan Recreation District.
- Crested Butte, etc.**—K41AH, Ch. 41, Gunnison County Metro. Recreation District.
 Technical Facilities: 0.46-kw ERP, 9764-ft. above sea level, lat. 38° 54' 08", long. 106° 58' 20".
 Ownership: Gunnison County Metropolitan Recreation District.
- Crested Butte, etc.**—K47BL, Ch. 47, Gunnison County Metro. Recreation District. (KTSC Ch. 8 Pueblo)
- Technical Facilities:** 0.17-kw ERP, 33-ft. above ground, 9810-ft. above sea level, lat. 38° 48' 47", long. 106° 54' 30".
Transmitter: 2-mi. SW of Crested Butte South.
Ownership: Gunnison County Metropolitan Recreation District.
- Cripple Creek**—K42CX, Ch. 42, Pikes Peak Television Inc. (KRDO-TV Ch. 13 Colorado Springs) Phone: 719-632-1515.
 Technical Facilities: 0.12-kw ERP, 20-ft. above ground, 9810-ft. above sea level, lat. 38° 45' 00", long. 105° 11' 42".
 Ownership: News Press & Gazette Co.
- Cripple Creek, etc.**—K14MH, Ch. 14, Tuck Properties Inc.
 Technical Facilities: 5-kw ERP, 141-ft. above ground, 6516-ft. above sea level, lat. 38° 49' 53", long. 104° 51' 33".
 Ownership: Tuck Properties Inc.
- Cripple Creek, etc.**—K30IK, Ch. 30, Tuck Properties Inc. (KCNC-TV Ch. 4 Denver)
 Technical Facilities: 0.5-kw ERP, 131-ft. above ground, 6824-ft. above sea level, lat. 39° 25' 39", long. 104° 51' 60".
 Ownership: Tuck Properties Inc.
- Crystal, etc.**—K35HK, Ch. 35, Pitkin County Translator Dept. Phone: 970-920-5395.
 Technical Facilities: 1.7-kw ERP, 96-ft. above ground, 10663-ft. above sea level, lat. 39° 26' 23.50", long. 107° 22' 31.60".
 Ownership: Pitkin County Translator Dept.
- Crystal, etc.**—K56AD, Ch. 56, Pitkin County Translator Dept. (KCNC-TV Ch. 4 Denver) Phone: 970-920-5395.
 Technical Facilities: 1.7-kw ERP, 87-ft. above ground, 10651-ft. above sea level, lat. 39° 25' 24", long. 107° 22' 32".
 Ownership: Pitkin County Translator Dept.
- Crystal, etc.**—K58AA, Ch. 58, Pitkin County Translator Dept. (KUSA-TV Ch. 9 Denver) Phone: 970-920-5395.
 Technical Facilities: 0.794-kw ERP, lat. 39° 25' 33", long. 107° 22' 25".
 Holds CP for change to channel number 40, 0.5-kw ERP, 92-ft. above ground, 10656-ft. above sea level, lat. 39° 25' 23.5", long. 107° 22' 31.6". BPTT-20040719ADT.
 Ownership: Pitkin County Translator Dept.
- Del Norte**—K02KJ, Ch. 2, Rocky Mountain Public Broadcasting Network Inc. (KTSC Ch. 8 Pueblo)
 Technical Facilities: 0.055-kw ERP, lat. 37° 40' 30", long. 106° 14' 30".
 Ownership: Rocky Mountain Public Broadcasting Network Inc.
- Del Norte**—K04JA, Ch. 4, Parker Hill TV Assn. (KNME-TV Ch. 5 Albuquerque) Phone: 719-657-2744.
 Technical Facilities: 0.126-kw ERP, lat. 37° 40' 30", long. 106° 14' 30".
 Ownership: Parker Hill TV Association.
- Del Norte**—K06KB, Ch. 6, Parker Hill TV Assn. (KASA-TV Ch. 2 Santa Fe) Phone: 719-657-2744.
 Technical Facilities: 0.126-kw ERP, lat. 37° 40' 30", long. 106° 14' 30".
 Ownership: Parker Hill TV Association.
- Del Norte**—K07KB, Ch. 7, Parker Hill TV Assn. (KOB-TV Ch. 4 Albuquerque) Phone: 719-657-2744.
 Technical Facilities: 0.222-kw ERP, lat. 37° 40' 30", long. 106° 14' 30".
 Ownership: Parker Hill TV Association.
- Del Norte**—K09BU, Ch. 9, Parker Hill TV Assn. (KOAA-TV Ch. 5 Pueblo) Phone: 719-657-2744.
 Technical Facilities: 0.003-kw ERP, lat. 37° 40' 19", long. 106° 21' 11".
 Ownership: Parker Hill TV Association.
- Del Norte**—K11EG, Ch. 11, Parker Hill TV Assn. (KRQE Ch. 13 Albuquerque) Phone: 719-657-2744.
 Technical Facilities: 0.215-kw ERP, lat. 37° 40' 30", long. 106° 14' 30".
 Ownership: Parker Hill TV Association.
- Del Norte**—K13CB, Ch. 13, Parker Hill TV Assn. (KOAT-TV Ch. 7 Albuquerque) Phone: 719-657-2744.
 Technical Facilities: 0.207-kw ERP, lat. 37° 40' 30", long. 106° 14' 30".
 Ownership: Parker Hill TV Association.
- Del Norte & South Fork**—K41DJ, Ch. 41, South Fork TV Assn. (KTSC Ch. 8 Pueblo) Phone: 719-657-2744.
 Technical Facilities: 0.398-kw ERP, 49-ft. above ground, 7815-ft. above sea level, lat. 37° 40' 30", long. 106° 14' 30".
 Ownership: South Fork TV Association.
- Delta**—K52BC, Ch. 52, Rocky Mountain Public Broadcasting Network Inc. (KRMA-TV Ch. 6 Denver)
 Technical Facilities: 1.06-kw ERP, lat. 38° 44' 50", long. 108° 004' 55".
 Ownership: Rocky Mountain Public Broadcasting Network Inc.
- Delta**—K55DR, Ch. 55, Rocky Mountain Public Broadcasting Network Inc. (KRMA-TV Ch. 6 Denver)
 Technical Facilities: 0.31-kw ERP, lat. 38° 42' 30", long. 107° 36' 15".
 Ownership: Rocky Mountain Public Broadcasting Network Inc.
- Denver**—K48FW, Ch. 48, Trinity Broadcasting Network Inc. Phone: 714-832-2950.
 Technical Facilities: 15.5-kw ERP, 732-ft. above ground, 5961-ft. above sea level, lat. 39° 44' 37", long. 104° 59' 18".
 Ownership: Trinity Broadcasting Network Inc.
- Denver**—K57BT, Ch. 57, Trinity Broadcasting Network of Denver. Phone: 303-650-5515.
 Studio: 90th & Yates St., Westminster, CO .
 Technical Facilities: 1000-w TPO, 4.9-kw ERP, 449-ft. above ground, 7333-ft. above sea level, lat. 39° 43' 59", long. 105° 14' 12".
 Holds CP for change to channel number 44, 8-kw ERP, 239-ft. above ground, 7493-ft. above sea level, lat. 39° 23' 06", long. 105° 02' 49". BDISDTL-20060327AHL.
 Transmitter: Lookout Mountain, adjacent to Cody Monument, Golden.
 Began Operation: April 1, 1982.
 Ownership: Trinity Broadcasting Network Inc.
 Personnel: Paul Crouch, General Manager; Ben Miller, Chief Engineer; Rod Henke, Sales Manager.
- Denver**—K66FB, Ch. 66, Trinity Broadcasting Network Inc. Phones: 303-770-0400; 303-771-3926. Fax: 303-796-1322.
 Studio: 8081 E. Orchard Rd., Greenwood Village, CO 80111.
 Technical Facilities: 47.3-kw ERP, 105-ft. above ground, 5564-ft. above sea level, lat. 39° 51' 08", long. 105° 00' 51".
 Began Operation: June 1, 1986.
 Ownership: Trinity Broadcasting Network Inc.
 Personnel: Joe Oestreich, Chief Engineer; Pat Rosales, Traffic Manager; Gene Steiner, Director, Media.
- Denver**—KDVT-LP, Ch. 36, Entravision Holdings LLC. Phone: 310-447-3870.
 Studio: 777 Grant, 5th Floor, Denver, CO 80203.
 Technical Facilities: 1000-w TPO, 31.4-kw ERP, 43-ft. above ground, 7316-ft. above sea level, lat. 39° 43' 59", long. 105° 14' 12".
 Holds CP for change to 35-kw ERP, 59-ft. above ground, 7293-ft. above sea level, lat. 39° 23' 07", long. 105° 02' 52". BPTTL-20051130AAY.
 Transmitter: KWGN-TV transmitter site, Buffalo Bill Hwy., Lookout Mountain, Golden.
 Began Operation: June 1, 1989.
 Ownership: Entravision Communications Corp.
 Personnel: Yrma Rico, General Manager; Dennis Visser, Chief Engineer.
- Denver**—KHDT-LP, Ch. 45, Syncom Media Group Inc.
 Technical Facilities: 59.5-kw ERP, 36-ft. above ground, 8337-ft. above sea level, lat. 39° 54' 48", long. 105° 17' 33".
 Ownership: Syncom Media Group Inc.
- Denver**—KLPD-LP, Ch. 28, Syncom Media Group Inc. Phone: 303-593-1433.
 Technical Facilities: 38.4-kw ERP, 20-ft. above ground, 8317-ft. above sea level, lat. 39° 54' 48", long. 105° 17' 33".
 Ownership: Syncom Media Group Inc.
- Denver**—KLPT-LP, Ch. 30, Syncom Media Group. (KUSA-TV Ch. 9 Denver) Phone: 303-593-1433.
 Technical Facilities: 6-kw ERP, 20-ft. above ground, 8320-ft. above sea level, lat. 39° 54' 48", long. 105° 17' 33".
 Ownership: Syncom Media Group Inc.
- Denver**—KMAS-LP, Ch. 63, NBC Telemundo License Co. Phone: 202-637-4535.
 Technical Facilities: 13.2-kw ERP, 52-ft. above ground, 7772-ft. above sea level, lat. 39° 40' 24", long. 105° 13' 03".
 Holds CP for change to channel number 33, 69-kw ERP, 54-ft. above ground, 7774-ft. above sea level, BPTTL-20041129AQW.
 Ownership: NBC Universal.
- Denver**—KSBS-LP, Ch. 47, NBC Telemundo License Co. Phone: 202-637-4535.
 Technical Facilities: 23.2-kw ERP, 60-ft. above ground, 7280-ft. above sea level, lat. 39° 23' 06", long. 105° 02' 51".
 Transmitter: 0.99-mi. N of Woodbine Lodge.
 Ownership: NBC Universal.
- Denver**—KZCO-LP, Ch. 27, McGraw-Hill Broadcasting Co. Inc. Phone: 303-832-0190.
 Technical Facilities: 29.5-kw ERP, 54-ft. above ground, 7774-ft. above sea level, lat. 39° 40' 24", long. 105° 13' 003".

Colorado — Low Power TV & TV Translator Stations

- Ownership:** McGraw-Hill Broadcasting Co. Inc.
Personnel: Darrell Brown, General Manager.
- Deora**—K47CJ, Ch. 47, Baca County. (KKTV Ch. 11 Colorado Springs)
Technical Facilities: 3.12-kw ERP, 56-ft. above ground, 4849-ft. above sea level, lat. 37° 37' 08", long. 102° 56' 22".
Ownership: Baca County.
- Deora & rural area**—K45BU, Ch. 45, Baca County. (KOA-TV Ch. 5 Pueblo)
Technical Facilities: 3.12-kw ERP, lat. 37° 37' 008", long. 102° 56' 22".
Ownership: Baca County.
- Deora & rural area**—K49BT, Ch. 49, Baca County. (KRDO-TV Ch. 13 Colorado Springs)
Technical Facilities: 3.12-kw ERP, lat. 37° 37' 008", long. 102° 56' 22".
Ownership: Baca County.
- Deora, etc.**—K51CL, Ch. 51, Baca County. (KTSC Ch. 8 Pueblo)
Technical Facilities: 0.832-kw ERP, 49-ft. above ground, 4862-ft. above sea level, lat. 37° 37' 08", long. 102° 56' 22".
Ownership: Baca County.
- Divide Creek**—K12LM, Ch. 12, Garfield County.
Ownership: Garfield County.
- Divide Creek, etc.**—K04GM, Ch. 4, Garfield County. (KCNC-TV Ch. 4 Denver)
Technical Facilities: 0.047-kw ERP, 8537-ft. above sea level, lat. 39° 36' 11", long. 107° 38' 49".
Ownership: Garfield County.
- Divide Creek, etc.**—K06GW, Ch. 6, Rocky Mountain Public Broadcasting Network Inc. (KRMA-TV Ch. 6 Denver) Phone: 303-892-6666.
Technical Facilities: 0.011-kw ERP, lat. 39° 36' 11", long. 107° 38' 49".
Holds CP for change to 0.005-kw ERP, 26-ft. above ground, 6365-ft. above sea level, lat. 39° 33' 56", long. 107° 31' 57". BDFCDTT-20060331AYJ.
Ownership: Rocky Mountain Public Broadcasting Network Inc.
- Dolores**—K02DG, Ch. 2, Southwest Colorado TV Translator Assn. Phone: 970-565-2121.
Technical Facilities: 10-w TPO, 0.04-kw ERP, 7037-ft. above sea level, lat. 37° 28' 07", long. 108° 32' 48".
Transmitter: S of Dolores.
Ownership: Southwest Colorado TV Translator Assn.
- Dolores**—K04NK, Ch. 4, Southwest Colorado TV Translator Assn. Phone: 970-565-2121.
Technical Facilities: 1-w TPO, 0.005-kw ERP, lat. 37° 28' 07", long. 108° 32' 48".
Transmitter: S of Dolores.
Ownership: Southwest Colorado TV Translator Assn.
- Dolores**—K05GA, Ch. 5, Southwest Colorado TV Translator Assn. Phone: 970-565-2121.
Technical Facilities: 0.001-kw ERP, lat. 37° 28' 07", long. 108° 32' 48".
Transmitter: S of Dolores.
- Ownership:** Southwest Colorado TV Translator Assn.
- Dolores**—K06NT, Ch. 6, Southwest Colorado Television Translator Assn. Phone: 970-565-2129.
Technical Facilities: 0.005-kw ERP, 10-ft. above ground, 7080-ft. above sea level, lat. 37° 28' 000", long. 108° 31' 26".
Ownership: Southwest Colorado TV Translator Assn.
- Dolores**—K08LL, Ch. 8, Southwest Colorado TV Translator Assn. Phone: 970-565-2121.
Technical Facilities: 50-w TPO, 0.05-kw ERP, lat. 37° 28' 07", long. 108° 32' 48".
Transmitter: S of Dolores.
Ownership: Southwest Colorado TV Translator Assn.
Personnel: Wayne Johnson, General Manager.
- Dolores**—K10MZ, Ch. 10, Southwest Colorado TV Translator Assn. Phone: 970-565-2121.
Technical Facilities: 5-w TPO, 0.005-kw ERP, lat. 37° 28' 07", long. 108° 32' 48".
Transmitter: S of Dolores.
Ownership: Southwest Colorado TV Translator Assn.
Personnel: Wayne Johnson, General Manager.
- Dolores**—K13AT, Ch. 13, Southwest Colorado TV Translator Assn. Phone: 970-565-2121.
Technical Facilities: 1-w TPO, 0.004-kw ERP, lat. 37° 28' 07", long. 108° 32' 48".
Transmitter: S of Dolores.
Ownership: Southwest Colorado TV Translator Assn.
Personnel: Wayne Johnson, General Manager.
- Dolores**—K15GU, Ch. 15, Southwest Colorado TV Translator Assn.
Technical Facilities: 0.3-kw ERP, 89-ft. above ground, 6998-ft. above sea level, lat. 37° 45' 37", long. 108° 54' 39".
Ownership: Southwest Colorado TV Translator Assn.
- Dolores**—K17GE, Ch. 17, Southwest Colorado TV Translator Assn.
Technical Facilities: 0.3-kw ERP, 98-ft. above ground, 7004-ft. above sea level, lat. 37° 45' 55", long. 108° 54' 13".
Ownership: Southwest Colorado TV Translator Assn.
- Dolores**—K19GB, Ch. 19, Southwest Colorado TV Translator Assn. Phone: 970-565-2129.
Technical Facilities: 0.3-kw ERP, 89-ft. above ground, 6998-ft. above sea level, lat. 37° 45' 55", long. 108° 54' 10".
Ownership: Southwest Colorado TV Translator Assn.
- Dolores**—K21GT, Ch. 21, Southwest Colorado TV Translator Assn. Phone: 970-565-2129.
Technical Facilities: 0.3-kw ERP, 88-ft. above ground, 6998-ft. above sea level, lat. 37° 45' 55", long. 108° 54' 10".
Ownership: Southwest Colorado TV Translator Assn.
- Dolores**—K23GF, Ch. 23, Southwest Colorado Television Translator Assn. c/o Wayne Johnson. Phone: 970-565-2129.
- Technical Facilities:** 0.3-kw ERP, 89-ft. above ground, 6998-ft. above sea level, lat. 37° 45' 37", long. 108° 54' 39".
Ownership: Southwest Colorado TV Translator Assn.
- Dove Creek**—K30DC, Ch. 30, Southwest Colorado TV Translator Assn. (KREX-TV Ch. 5 Grand Junction)
Technical Facilities: 1.17-w TPO, 2004/11/16-kw ERP, 118-ft. above ground, 7027-ft. above sea level, lat. 37° 45' 37", long. 108° 54' 39".
Ownership: Southwest Colorado TV Translator Assn.
- Dove Creek**—K32EY, Ch. 32, Southwest Colorado TV Translator Assn. Phone: 970-565-2121.
Technical Facilities: 1.17-kw ERP, 66-ft. above ground, 6863-ft. above sea level, lat. 37° 45' 37", long. 108° 54' 39".
Transmitter: 409 N. Main.
Ownership: Southwest Colorado TV Translator Assn.
Personnel: Wayne Johnson, General Manager.
- Dove Creek**—K34IA, Ch. 34, Southwest Colorado TV Translator Assn. Phone: 970-565-2121.
Technical Facilities: 1.17-kw ERP, 118-ft. above ground, 7027-ft. above sea level, lat. 37° 45' 37", long. 108° 54' 39".
Ownership: Southwest Colorado TV Translator Assn.
- Dove Creek**—K48BK, Ch. 48, Southwest Colorado TV Translator Assn. Phone: 970-565-2121.
Technical Facilities: 100-w TPO, 1.76-kw ERP, lat. 37° 48' 05", long. 109° 25' 30".
Ownership: Southwest Colorado TV Translator Assn.
Personnel: Wayne Johnson, General Manager.
- Doyleville**—K03EY, Ch. 3, Gunnison County Metro. Recreation District.
Technical Facilities: 0.003-kw ERP, lat. 38° 22' 25", long. 106° 40' 47".
Ownership: Gunnison County Metropolitan Recreation District.
- Durango**—K25GE, Ch. 25, KOB-TV LLC. (KOB Ch. 12 Farmington) Phone: 651-642-4212.
Technical Facilities: 20-kw ERP, 40-ft. above ground, 8957-ft. above sea level, lat. 37° 20' 16", long. 107° 49' 23".
Ownership: Hubbard Broadcasting Inc.
- Durango**—K29CZ, Ch. 29, Rocky Mountain Public Broadcasting Network Inc.
Technical Facilities: 0.6-kw ERP, lat. 37° 15' 44", long. 107° 53' 58".
Transmitter: Smelter Mountain.
Ownership: Rocky Mountain Public Broadcasting Network Inc.
- Durango**—K39AH, Ch. 39, KASA License Subsidiary LLC. (KASA-TV Ch. 2 Santa Fe) Phone: 505-246-2222. Fax: 505-242-1355.
Technical Facilities: 1.3-kw ERP, 46-ft. above ground, 7749-ft. above sea level, lat. 37° 15' 46", long. 107° 54' 58".
Ownership: Raycom Media Inc.
- Durango**—K45DH, Ch. 45, KDAT Hearst-Argyle Television Inc. (KOAT-TV Ch. 7 Albuquerque)
Technical Facilities: 0.68-kw ERP, lat. 37° 20' 18", long. 107° 49' 21".
Ownership: Hearst-Argyle Television Inc.
- Durango/Hermosa**—K31FV, Ch. 31, LIN of Colorado LLC. (KRQE Ch. 13 Albuquerque) Phone: 202-462-6001.
Technical Facilities: 1.993-kw ERP, 49-ft. above ground, 9062-ft. above sea level, lat. 37° 20' 18", long. 107° 49' 21".
Holds CP for change to 0.399-kw ERP, BDFCDTT-20060323AIN.
Ownership: LIN TV Corp.
- Eads**—K50AA, Ch. 50, Kiowa County. (KDA-TV Ch. 5 Pueblo)
Technical Facilities: 0.888-kw ERP, lat. 38° 22' 35", long. 102° 58' 48".
Ownership: Kiowa County.
- Eads**—K52AA, Ch. 52, Kiowa County. (KKTV Ch. 11 Colorado Springs)
Technical Facilities: 0.89-kw ERP, lat. 38° 22' 35", long. 102° 58' 48".
Ownership: Kiowa County.
- Eads**—K54AB, Ch. 54, Kiowa County. (KRDO-TV Ch. 13 Colorado Springs)
Technical Facilities: 0.89-kw ERP, lat. 38° 22' 35", long. 102° 58' 48".
Ownership: Kiowa County.
- Eads**—K56AG, Ch. 56, Kiowa County. (KTSC Ch. 8 Pueblo)
Technical Facilities: 0.888-kw ERP, lat. 38° 22' 35", long. 102° 58' 48".
Ownership: Kiowa County.
- Eads & rural area**—K48DW, Ch. 48, Kiowa County.
Technical Facilities: 0.75-kw ERP, lat. 38° 22' 35", long. 102° 58' 47".
Transmitter: 13-mi. SW of Eads.
Ownership: Kiowa County.
- Eagle, etc.**—K44DF, Ch. 44, Colorado TV Marketing LLC. (KRMA-TV Ch. 6 Denver) Phone: 866-250-6422.
Technical Facilities: 1.41-kw ERP, 46-ft. above ground, 10515-ft. above sea level, lat. 39° 44' 23", long. 106° 48' 04".
Holds CP for change to 10-kw ERP, 72-ft. above ground, 8090-ft. above sea level, lat. 39° 32' 36.7", long. 107° 17' 49.3". BPTT-20041222GDU.
Ownership: Colorado TV Marketing LLC.
- Eagle, etc.**—K44DF, Ch. 44, Colorado TV Marketing LLC. (KRMA-TV Ch. 6 Denver) Phone: 866-250-6422.
Technical Facilities: 1.41-kw ERP, 46-ft. above ground, 10515-ft. above sea level, lat. 39° 44' 23", long. 106° 48' 04".
Holds CP for change to 3.5-kw ERP, 46-ft. above ground, 9445-ft. above sea level, lat. 39° 13' 33", long. 106° 50' 07". BPTT-20050422ADO.
Ownership: Colorado TV Marketing LLC.
- East Elk Creek**—K02JD, Ch. 2, Garfield County. (KUSA-TV Ch. 9 Denver)
Technical Facilities: 0.011-kw ERP, lat. 39° 36' 32", long. 107° 33' 23".
Ownership: Garfield County.

East Elk Creek—K04JL, Ch. 4, Garfield County. (KCNC-TV Ch. 4 Denver)
 Technical Facilities: 0.012-kw ERP, lat. 39° 36' 32", long. 107° 33' 23".
 Ownership: Garfield County.

East Elk Creek—K06JS, Ch. 6, Garfield County. (KREX-TV Ch. 5 Grand Junction)
 Technical Facilities: 0.011-kw ERP, lat. 39° 36' 32", long. 107° 33' 23".
 Ownership: Garfield County.

East Elk Creek—K08JS, Ch. 8, Garfield County.
 Technical Facilities: 0.003-kw ERP, lat. 39° 36' 32", long. 107° 33' 23".
 Ownership: Garfield County.

East Elk Creek—K10LN, Ch. 10, Garfield County. (KRMA-TV Ch. 6 Denver)
 Technical Facilities: 0.003-kw ERP, lat. 39° 36' 32", long. 107° 33' 23".
 Ownership: Garfield County.

Elk River Valley—K02CQ, Ch. 2, Yampa Valley TV Assn. (KCNC-TV Ch. 4 Denver)
 Technical Facilities: 0.011-kw ERP, lat. 40° 36' 45", long. 106° 57' 38".
 Ownership: Yampa Valley TV Association Inc.

Estes Park—K47EC, Ch. 47, Syncom Media Group Inc. (KCNC-TV Ch. 4 Denver)
 Technical Facilities: 0.12-kw ERP, lat. 40° 20' 15", long. 105° 34' 44".

Estes Park—K61AA, Ch. 61, Syncom Media Group Inc. (KUSA-TV Ch. 9 Denver) Phone: 303-593-1433.
 Technical Facilities: 1.27-kw ERP, lat. 40° 25' 13", long. 105° 26' 39".
 Ownership: Syncom Media Group Inc.

Estes Park—K63AB, Ch. 63, Syncom Media Group Inc. Phone: 303-593-1433.
 Technical Facilities: 1.24-kw ERP, lat. 40° 25' 13", long. 105° 26' 39".
 Ownership: Syncom Media Group Inc.

Fairplay—K11MM, Ch. 11, Twelve Mile Club. (KRDO-TV Ch. 13 Colorado Springs)
 Technical Facilities: 0.006-kw ERP, lat. 39° 007' 37", long. 106° 003' 45".
 Ownership: Twelve Mile Ranch.

Fall River, etc.—K08HL, Ch. 8, Multimedia Holdings Corp. (KCNC-TV Ch. 4 Denver) Phone: 703-854-6621.
 Technical Facilities: 0.02-kw ERP, lat. 40° 22' 35", long. 105° 33' 35".
 Holds CP for change to 0.3-kw ERP, 85-ft. above ground, 9006-ft. above sea level, lat. 40° 25' 13", long. 105° 26' 39". BPTT-20030117AAX.
 Ownership: Gannett Co. Inc.

Flagler-Seibert—K63AJ, Ch. 63, Kit Carson County. (KCNC-TV Ch. 4 Denver)
 Technical Facilities: 0.742-kw ERP, lat. 39° 19' 005", long. 103° 006' 25".
 Ownership: Kit Carson County.

Flagler-Seibert—K65AO, Ch. 65, Kit Carson County. (KRMA-TV Ch. 6 Denver)
 Technical Facilities: 0.742-kw ERP, lat. 39° 19' 005", long. 103° 006' 25".
 Ownership: Kit Carson County.

Flagler-Seibert—K67AQ, Ch. 67, Kit Carson County. (KMGH-TV Ch. 7 Denver)
 Technical Facilities: 0.742-kw ERP, lat. 39° 19' 005", long. 103° 006' 25".
 Ownership: Kit Carson County.

Flagler-Seibert—K69AX, Ch. 69, Kit Carson County. (KUSA-TV Ch. 9 Denver)
 Technical Facilities: 0.742-kw ERP, lat. 39° 19' 005", long. 103° 006' 25".
 Ownership: Kit Carson County.

Fort Collins—K03EM, Ch. 3, Entravision Holdings LLC.
 Technical Facilities: 0.006-kw ERP, lat. 40° 27' 23", long. 105° 26' 59".
 Holds CP for change to channel number 43, 65.8-kw ERP, 127-ft. above ground, 7289-ft. above sea level, lat. 40° 32' 46", long. 105° 11' 51". BMJPTT-20000822AAN.
 Ownership: Entravision Communications Corp.

Fort Collins—K35EQ, Ch. 35, Multimedia Holdings Corp. Phone: 703-854-6621.
 Technical Facilities: 12.59-kw ERP, lat. 40° 35' 009", long. 105° 004' 50".
 Holds CP for change to 156-ft. above ground, 5150-ft. above sea level, BMTT-20031010ABB.
 Transmitter: Key Bank Bldg., 125 S. Howes St.
 Ownership: Gannett Co. Inc.

Fort Collins—K54IK, Ch. 54, Entravision Holdings LLC.
 Technical Facilities: 76.4-kw ERP, 127-ft. above ground, 7289-ft. above sea level, lat. 40° 32' 46", long. 105° 11' 51".
 Ownership: Entravision Communications Corp.

Fort Collins—KPXH-LP, Ch. 52, Paxson Communications LPTV Inc. Phone: 561-682-4206. Fax: 561-659-4754.
 Technical Facilities: 25-kw ERP, 69-ft. above ground, 7149-ft. above sea level, lat. 40° 32' 56", long. 105° 11' 47".
 Holds CP for change to channel number 13, 0.3-kw ERP, , BDISDTL-20060321ADB.
 Transmitter: Horseshoe Mountain, 8-km SW of Fort Collins.
 Ownership: ION Media Networks Inc.
 Personnel: Catherine Goin, General Manager; Paul A. Des Chenes, Chief Engineer.

Fraser—K27CB, Ch. 27, Fraser Valley Metropolitan Recreation District.
 Technical Facilities: 0.4-kw ERP, lat. 39° 51' 45", long. 105° 46' 20".
 Ownership: Fraser Valley Metropolitan Recreation District.

Fraser—K33BV, Ch. 33, Fraser Valley Metropolitan Recreation District.
 Technical Facilities: 0.39-kw ERP, lat. 39° 51' 45", long. 105° 46' 20".
 Ownership: Fraser Valley Metropolitan Recreation District.

Fraser—K36BR, Ch. 36, Fraser Valley Metropolitan Recreation District.
 Technical Facilities: 0.382-kw ERP, lat. 39° 51' 45", long. 105° 46' 20".
 Ownership: Fraser Valley Metropolitan Recreation District.

Fraser—K39BT, Ch. 39, Fraser Valley Metropolitan Recreation District.

Technical Facilities: 0.371-kw ERP, lat. 39° 51' 45", long. 105° 46' 20".
 Ownership: Fraser Valley Metropolitan Recreation District.

Fraser, etc.—K30CR, Ch. 30, Fraser Valley Metropolitan Recreation District.
 Technical Facilities: 0.355-kw ERP, 20-ft. above ground, 11102-ft. above sea level, lat. 39° 51' 45", long. 105° 46' 20".
 Ownership: Fraser Valley Metropolitan Recreation District.

Frying Pan River—K07KF, Ch. 7, Pitkin County Translator Dept.
 Technical Facilities: 0.005-kw ERP, lat. 39° 21' 12", long. 106° 41' 000".

Garfield, etc.—K20GE, Ch. 20, Garfield County. (KSL-TV Ch. 5 Salt Lake City) Phone: 435-676-8826.
 Technical Facilities: 1.36-kw ERP, 36-ft. above ground, 11263-ft. above sea level, lat. 38° 32' 10", long. 112° 04' 19".
 Ownership: Garfield County.

Gateway—K62DP, Ch. 62, Gunnison County Metropolitan Recreation District.
 Technical Facilities: 0.128-kw ERP, 20-ft. above ground, 9117-ft. above sea level, lat. 38° 15' 43", long. 107° 15' 01".
 Ownership: Gunnison County Metropolitan Recreation District.

Gateway, etc.—K02IK, Ch. 2, Hinsdale County Chamber of Commerce. (KUSA-TV Ch. 9 Denver)
 Technical Facilities: 0.005-kw ERP, 9258-ft. above sea level, lat. 38° 17' 28", long. 107° 15' 06".
 Ownership: Hinsdale County Chamber of Commerce.

Gateway—K04KG, Ch. 4, Mesa County.
 Technical Facilities: 0.008-kw ERP, 23-ft. above ground, 7602-ft. above sea level, lat. 38° 44' 18", long. 108° 53' 10".
 Ownership: Mesa County.

Gateway—K09MR, Ch. 9, Hoak Media of Colorado License LLC. (KREY-TV Ch. 10 Montrose) Phone: 972-960-4896.
 Technical Facilities: 0.01-kw ERP, lat. 38° 38' 25", long. 108° 59' 32".
 Ownership: Hoak Media LLC.

Glen Haven—K08IS, Ch. 8, Syncom Media Group Inc. (KCNC-TV Ch. 4 Denver) Phone: 303-593-1433.
 Technical Facilities: 0.005-kw ERP, lat. 40° 27' 23", long. 105° 26' 59".
 Holds CP for change to channel number 68, 15-kw ERP, 92-ft. above ground, 8976-ft. above sea level, lat. 40° 25' 13", long. 105° 26' 39". BPTTL-20050110ABM.
 Ownership: Syncom Media Group Inc.

Glen Haven—K10JY, Ch. 10, Syncom Media Group Inc. (KMGH-TV Ch. 7 Denver) Phone: 303-593-1433.
 Technical Facilities: 0.005-kw ERP, lat. 40° 27' 23", long. 105° 26' 59".
 Holds CP for change to channel number 69, 15-kw ERP, 92-ft. above ground, 8976-ft. above sea level, lat. 40° 25' 13", long. 105° 26' 39". BPTTL-20050110ABJ.
 Ownership: Syncom Media Group Inc.

Glen Haven—K12KP, Ch. 12, Syncom Media Group Inc. (KUSA-TV Ch. 9 Denver)
 Technical Facilities: 0.005-kw ERP, lat. 40° 27' 23", long. 105° 26' 59".
 Ownership: Syncom Media Group Inc.

Glen Haven—K13ON, Ch. 13, Syncom Media Group Inc. (KRMA-TV Ch. 6 Denver) Phone: 303-593-1433.
 Technical Facilities: 0.005-kw ERP, lat. 40° 27' 34", long. 105° 27' 48".
 Holds CP for change to channel number 62, 12-kw ERP, 92-ft. above ground, 8976-ft. above sea level, lat. 40° 25' 13", long. 105° 26' 39". BPTTL-20040922AGS.
 Ownership: Syncom Media Group Inc.

Glenwood Springs—K05HE, Ch. 5, Multimedia Holdings Corp. Phone: 703-854-6621.
 Technical Facilities: 0.02-kw ERP, lat. 39° 32' 38", long. 107° 17' 59".
 Ownership: Gannett Co. Inc.

Glenwood Springs—K06LX, Ch. 6, Rocky Mountain Public Broadcasting Network Inc. (KRMA-TV Ch. 6 Denver)
 Technical Facilities: 0.02-kw ERP, lat. 39° 32' 38", long. 107° 17' 59".
 Ownership: Rocky Mountain Public Broadcasting Network Inc.

Glenwood Springs—K07GD, Ch. 7, Hoak Media of Colorado License LLC. Phone: 972-960-4896.
 Technical Facilities: 0.02-kw ERP, lat. 39° 33' 48", long. 107° 18' 59".
 Ownership: Hoak Media LLC.

Glenwood Springs—K09DC, Ch. 9, Garfield County. (KUSA-TV Ch. 9 Denver)
 Technical Facilities: 0.058-kw ERP, lat. 39° 32' 38", long. 107° 17' 59".
 Ownership: Garfield County.

Glenwood Springs—K42EV, Ch. 42, Pikes Peak Television Inc. Phone: 719-632-1515. Fax: 719-475-0815.
 Studio: 8 Foresight Circle, Grand Junction, CO 81505.

Technical Facilities: 100-w TPO, 1.23-kw ERP, 88-ft. above ground, 8123-ft. above sea level, lat. 39° 32' 36", long. 107° 17' 51".
 Transmitter: 1.4-mi. E of Glenwood Springs.
 Multichannel TV Sound: Stereo only.
 Ownership: News Press & Gazette Co.
 Personnel: Neil Klockziem, General Manager; Jay Rademacher, Chief Engineer.

Glenwood Springs, etc.—K11DI, Ch. 11, Garfield County. (KCNC-TV Ch. 4 Denver; KTVQ Ch. 2 Billings)
 Technical Facilities: 0.014-kw ERP, lat. 39° 32' 38", long. 107° 17' 59".
 Ownership: Garfield County.

Gore Pass—K13JZ, Ch. 13, Yampa Valley TV Assn. Inc.
 Ownership: Yampa Valley TV Association Inc.

Grand Junction—K02GH, Ch. 2, Gunnison County Metropolitan Recreation District. (KREX-TV Ch. 5 Grand Junction)
 Technical Facilities: lat. 38° 42' 47", long. 106° 48' 36".
 Ownership: Gunnison County Metropolitan Recreation District.

Colorado — Low Power TV & TV Translator Stations

Grand Junction—K25FZ, Ch. 25, Trinity Broadcasting Network Inc. (KTBN-TV Ch. 40 Santa Ana)

Technical Facilities: 21.4-kw ERP, lat. 39° 04' 00", long. 108° 44' 41".

Holds CP for change to 15-kw ERP, 131-ft. above ground, 7198-ft. above sea level, BDFCDTT-20060330AAQ.

Transmitter: KJYE-FM tower, Black Ridge.

Ownership: Trinity Broadcasting Network Inc.

Grand Junction—K45IT, Ch. 45, Mesa County. Phone: 970-255-7150.

Technical Facilities: 0.976-kw ERP, 46-ft. above ground, 7165-ft. above sea level, lat. 39° 03' 56", long. 108° 44' 50".

Ownership: Mesa County.

Grand Junction—K49IO, Ch. 49, Mesa County. Phone: 970-255-7150.

Technical Facilities: 0.976-kw ERP, 59-ft. above ground, 7178-ft. above sea level, lat. 39° 03' 56", long. 108° 44' 50".

Ownership: Mesa County.

■ **Grand Junction**—KGJT-LP, Ch. 27, Hoak Media of Colorado License LLC. (KBYU-TV Ch. 11 Provo) Phone: 972-960-4896.

Technical Facilities: 150-kw ERP, lat. 39° 05' 21", long. 108° 13' 37".

Holds CP for change to 0.14-kw ERP, BDFCDTA-20060331AYI.

Transmitter: Palisades Point, Grand Mesa.

Ownership: Hoak Media LLC.

Grand Junction, etc.—K39AF, Ch. 39, Mesa County.

Technical Facilities: 1.22-kw ERP, lat. 39° 005' 20", long. 108° 13' 35".

Ownership: Mesa County.

Grand Junction, etc.—K41AE, Ch. 41, Mesa County. (KRMA-TV Ch. 6 Denver)

Technical Facilities: 1.22-kw ERP, lat. 39° 005' 20", long. 108° 13' 25".

Ownership: Mesa County.

Grand Junction, etc.—K43AB, Ch. 43, Mesa County. (KCNC-TV Ch. 4 Denver)

Technical Facilities: 1.22-kw ERP, lat. 39° 005' 20", long. 108° 13' 25".

Ownership: Mesa County.

Grand Junction, etc.—K47JR, Ch. 47, Mesa County. Phone: 970-255-7150.

Technical Facilities: 0.976-kw ERP, 59-ft. above ground, 7178-ft. above sea level, lat. 39° 03' 56", long. 108° 44' 50".

Ownership: Mesa County.

Grand Lake—K11ET, Ch. 11, Grand Lake Metropolitan Recreation District.

Technical Facilities: 0.006-kw ERP, lat. 40° 13' 00", long. 105° 51' 51".

Ownership: Grand Lake Metropolitan Recreation District.

Grand Lake—K13EL, Ch. 13, Grand Lake Metropolitan Recreation District. (KCNC-TV Ch. 4 Denver)

Technical Facilities: 0.022-kw ERP, lat. 40° 13' 00", long. 105° 51' 51".

Ownership: Grand Lake Metropolitan Recreation District.

Grand Valley—K02HW, Ch. 2, Hoak Media of Colorado License LLC. Phone: 972-960-4896.

Technical Facilities: 0.06-kw ERP, lat. 39° 25' 48", long. 107° 57' 10".

Ownership: Hoak Media LLC.

Grand Valley—K11PR, Ch. 11, Garfield County.

Technical Facilities: 0.141-kw ERP, lat. 39° 26' 34", long. 107° 57' 57".

Ownership: Garfield County.

Grand Valley—K13OZ, Ch. 13, Multimedia Holdings Corp. Phone: 703-854-6621.

Technical Facilities: 0.072-kw ERP, lat. 39° 26' 34", long. 107° 57' 57".

Ownership: Gannett Co. Inc.

Grand Valley—K28HA, Ch. 28, Rocky Mountain Public Broadcasting Network Inc. (KRMA-TV Ch. 6 Denver) Phone: 303-892-6666.

Technical Facilities: 0.356-kw ERP, 42-ft. above ground, 7262-ft. above sea level, lat. 39° 26' 36", long. 107° 58' 01".

Holds CP for change to 0.43-kw ERP, 43-ft. above ground, 7316-ft. above sea level, BDFCDTT-20060331AZE.

Ownership: Rocky Mountain Public Broadcasting Network Inc.

Grand Valley, etc.—K07JM, Ch. 7, Garfield County. (KUSA-TV Ch. 9 Denver)

Technical Facilities: 0.05-kw ERP, 8130-ft. above sea level, lat. 39° 26' 34", long. 107° 57' 57".

Ownership: Garfield County.

Gunnison—K02LY, Ch. 2, Gunnison County Metro. Recreation District. Phone: 303-641-3290.

Studio: 105 N. Wisconsin, Gunnison, CO 81230.

Technical Facilities: 10-w TPO, 0.024-kw ERP, 46-ft. above ground, 8666-ft. above sea level, lat. 38° 31' 45", long. 106° 54' 22".

Transmitter: Tenderfoot Mountain, 1.5-mi. SE of Gunnison.

Began Operation: September 1, 1982.

Ownership: Gunnison County Metropolitan Recreation District.

Personnel: Carol Draper, Station Manager; Fred Jones, Chief Engineer.

Gunnison—K04DH, Ch. 4, Gunnison County Metro. Recreation District. Phone: 303-641-0196.

Technical Facilities: 0.01-kw ERP, 35-ft. above ground, 8620-ft. above sea level, lat. 38° 31' 25", long. 106° 54' 20".

Transmitter: 2-mi. SE of Gunnison.

Ownership: Gunnison County Metropolitan Recreation District.

Gunnison—K06HN, Ch. 6, Gunnison County Metropolitan Recreation District. (KTSC Ch. 8 Pueblo)

Technical Facilities: 0.013-kw ERP, lat. 38° 31' 25", long. 106° 54' 20".

Ownership: Gunnison County Metropolitan Recreation District.

Gunnison—K09TH, Ch. 9, Gunnison County Metropolitan Recreation District.

Technical Facilities: 0.016-kw ERP, lat. 38° 31' 25", long. 106° 54' 20".

Ownership: Gunnison County Metropolitan Recreation District.

Gunnison—K13AV, Ch. 13, Gunnison County Metropolitan Recreation District. (KDVR Ch. 31 Denver)

Technical Facilities: 0.021-kw ERP, 30-ft. above ground, 8651-ft. above sea level, lat. 38° 31' 25", long. 106° 54' 20".

Gunnison, etc.—K07BE, Ch. 7, Gunnison County Metropolitan Recreation District. (KOAA-TV Ch. 5 Pueblo)

Technical Facilities: 0.01-kw ERP, lat. 38° 31' 25", long. 106° 54' 20".

Ownership: Gunnison County Metropolitan Recreation District.

Gunnison, etc.—K11AT, Ch. 11, Gunnison County Metropolitan Recreation District. (KREX-TV Ch. 5 Grand Junction)

Technical Facilities: 0.024-kw ERP, lat. 38° 31' 25", long. 106° 54' 20".

Ownership: Gunnison County Metropolitan Recreation District.

Hamilton—K09GO, Ch. 9, Moffat County. (KCNC-TV Ch. 4 Denver)

Technical Facilities: 0.021-kw ERP, lat. 40° 19' 54", long. 107° 35' 54".

Ownership: Moffat County.

Hartsel—K66AW, Ch. 66, Gunnison County Metropolitan Recreation District.

Technical Facilities: 4.6-kw ERP, lat. 39° 002' 57", long. 105° 30' 45".

Ownership: Gunnison County Metropolitan Recreation District.

Hartsel—K68AR, Ch. 68, Chaffee County TV Translator Assn. (KCNC-TV Ch. 4 Denver) Phone: 719-539-2942.

Technical Facilities: 4.62-kw ERP, lat. 39° 002' 57", long. 105° 30' 45".

Ownership: Chaffee County TV Translator Assn.

Hartsel—K70FL, Ch. 70, Chaffee County TV Translator Assn. Phone: 719-539-2942.

Technical Facilities: 3.4-kw ERP, 16-ft. above ground, 11309-ft. above sea level, lat. 39° 02' 57", long. 105° 30' 45".

Holds CP for change to channel number 23, BPTT-20040127AMD.

Ownership: Chaffee County TV Translator Assn.

Hartsel, etc.—K64AQ, Ch. 64, Gunnison County Metropolitan Recreation District. (KUSA-TV Ch. 9 Denver)

Technical Facilities: 4.6-kw ERP, 11306-ft. above sea level, lat. 39° 02' 57", long. 105° 30' 45".

Ownership: Gunnison County Metropolitan Recreation District.

Haxtun—K31FZ, Ch. 31, Region 1 Translator Assn.

Technical Facilities: 0.862-kw ERP, 276-ft. above ground, 4373-ft. above sea level, lat. 40° 38' 57", long. 102° 40' 58".

Ownership: Region 1 Translator Association.

Haxtun—K33GM, Ch. 33, Region 1 Translator Assn.

Technical Facilities: 0.89-kw ERP, 276-ft. above ground, 4373-ft. above sea level, lat. 40° 38' 57", long. 102° 40' 58".

Ownership: Region 1 Translator Association.

Haxtun—K35GO, Ch. 35, Region 1 Translator Assn.

Technical Facilities: 0.89-kw ERP, 276-ft. above ground, 4373-ft. above sea level, lat. 40° 38' 57", long. 102° 40' 58".

Ownership: Region 1 Translator Association.

Haxtun—K39HM, Ch. 39, Region 1 Translator Assn. (KRMA-TV Ch. 6 Denver) Phone: 970-848-5301.

Technical Facilities: 0.89-kw ERP, 276-ft. above ground, 4373-ft. above sea level, lat. 40° 38' 57", long. 102° 40' 58".

Ownership: Region 1 Translator Association.

Haxtun—K41IT, Ch. 41, Region 1 Translator Assn. (KUSA-TV Ch. 9 Denver)

Technical Facilities: 0.89-kw ERP, 276-ft. above ground, 4373-ft. above sea level, lat. 40° 38' 57", long. 102° 40' 58".

Ownership: Region 1 Translator Association.

Haxtun—K43JJ, Ch. 43, Region 1 Translator Assn. Phone: 970-848-5301.

Technical Facilities: 0.89-kw ERP, 276-ft. above ground, 4373-ft. above sea level, lat. 40° 38' 57", long. 102° 40' 58".

Ownership: Region 1 Translator Association.

Hayden—K06CE, Ch. 6, Yampa Valley TV Assn. (KCNC-TV Ch. 4 Denver)

Technical Facilities: 0.072-kw ERP, lat. 40° 31' 16", long. 107° 17' 51".

Ownership: Yampa Valley TV Association Inc.

Hayden—K09NX, Ch. 9, Yampa Valley TV Assn. (KMGH-TV Ch. 7 Denver)

Technical Facilities: 0.052-kw ERP, lat. 40° 31' 16", long. 107° 17' 51".

Ownership: Yampa Valley TV Association Inc.

Hayden—K19CF, Ch. 19, Routt County.

Technical Facilities: 0.49-kw ERP, 112-ft. above ground, 7392-ft. above sea level, lat. 40° 31' 15", long. 107° 17' 46".

Ownership: Routt County.

Hesperus—K04PJ, Ch. 4, Southwest Colorado TV Translator Assn. Phone: 970-565-2121.

Technical Facilities: 0.005-kw ERP, 20-ft. above ground, 8888-ft. above sea level, lat. 37° 17' 00", long. 108° 00' 00".

Ownership: Southwest Colorado TV Translator Assn.

Hesperus—K13XX, Ch. 13, Southwest Colorado TV Translator Assn. Phone: 970-565-2121.

Technical Facilities: 0.005-kw ERP, 20-ft. above ground, 8888-ft. above sea level, lat. 37° 17' 00", long. 108° 00' 00".

Ownership: Southwest Colorado TV Translator Assn.

Holyoke—K15FD, Ch. 15, Region 1 Translator Assn.

Technical Facilities: 3.46-kw ERP, lat. 40° 30' 37", long. 102° 21' 33".

Transmitter: 5-mi. S & 3-mi. W of Holyoke.

Ownership: Region 1 Translator Association.

Holyoke—K17EU, Ch. 17, Region 1 Translator Assn. (KCNC-TV Ch. 4 Denver)

Technical Facilities: 0.74-kw ERP, lat. 40° 30' 37", long. 102° 21' 33".

Transmitter: 5-mi. S & 3-mi. W of Holyoke.

Ownership: Region 1 Translator Association.

Holyoke—K19EG, Ch. 19, Region 1 Translator Assn. (KRMA-TV Ch. 6 Denver)
 Technical Facilities: 3.455-kw ERP, lat. 40° 30' 37", long. 102° 21' 33".
 Transmitter: 5-mi. S & 3-mi. W of Holyoke.
 Ownership: Region 1 Translator Association.

Holyoke—K21FF, Ch. 21, Region 1 Translator Assn. (KMGH-TV Ch. 7 Denver) Phone: 970-848-5301.
 Technical Facilities: 3.46-kw ERP, lat. 40° 30' 37", long. 102° 21' 33".
 Holds CP for change to 0.74-kw ERP, 209-ft. above ground, 4192-ft. above sea level, BMPPT-20011106ABD.
 Transmitter: 5-mi. S & 3-mi. W of Holyoke.
 Ownership: Region 1 Translator Association.

Holyoke—K25GZ, Ch. 25, Region 1 Translator Assn.
 Technical Facilities: 0.946-kw ERP, lat. 40° 30' 37", long. 102° 21' 33".
 Transmitter: 5-mi. S & 3-mi. W of Holyoke.
 Ownership: Region 1 Translator Association.

Holyoke—K29GI, Ch. 29, Region 1 Translator Assn.
 Technical Facilities: 3.714-kw ERP, 209-ft. above ground, 4192-ft. above sea level, lat. 40° 30' 37", long. 102° 21' 33".
 Ownership: Region 1 Translator Association.

Hotchkiss & Crawford—K13ML, Ch. 13, Hoak Media of Colorado License LLC. (KREY-TV Ch. 10 Montrose) Phone: 972-960-4896.
 Technical Facilities: 0.03-kw ERP, lat. 38° 42' 48", long. 107° 36' 42".
 Ownership: Hoak Media LLC.

Howard—K04IC, Ch. 4, Pleasant Valley TV Assn. Phone: 719-942-3353.
 Technical Facilities: 0.0038-kw ERP, lat. 38° 42' 48", long. 105° 48' 0008".
 Ownership: Pleasant Valley TV Assn.

Idaho Springs—K44GT, Ch. 44, Multimedia Holdings Corp. (KCNC-TV Ch. 4 Denver) Phone: 703-854-6621.
 Technical Facilities: 0.7-kw ERP, 75-ft. above ground, 9675-ft. above sea level, lat. 39° 45' 54", long. 105° 32' 32".
 Ownership: Gannett Co. Inc.

Idalia—K14LB, Ch. 14, Region 1 Translator Assn. Phone: 970-848-5301.
 Technical Facilities: 0.59-kw ERP, 409-ft. above ground, 4563-ft. above sea level, lat. 39° 43' 50", long. 102° 28' 56".
 Ownership: Region 1 Translator Association.

Idalia—K18FO, Ch. 18, Region 1 Translator Assn. (KCNC-TV Ch. 4 Denver)
 Technical Facilities: 0.966-kw ERP, lat. 39° 43' 50", long. 102° 28' 56".
 Transmitter: 10.5-mi. WNW of Idalia.
 Ownership: Region 1 Translator Association.

Idalia—K20HM, Ch. 20, Region 1 Translator Assn. Phone: 970-848-5301.
 Technical Facilities: 0.59-kw ERP, 409-ft. above ground, 4563-ft. above sea level, lat. 39° 43' 50", long. 102° 28' 56".
 Ownership: Region 1 Translator Association.

Idalia—K22GQ, Ch. 22, Region 1 Translator Assn. Phone: 970-848-5301.
 Technical Facilities: 0.59-kw ERP, 409-ft. above ground, 4563-ft. above sea level, lat. 39° 43' 50", long. 102° 28' 56".
 Ownership: Region 1 Translator Association.

Idalia & South Yuma County—K28FX, Ch. 28, Region 1 Translator Assn. (KDVR Ch. 31 Denver) Phone: 970-848-5301.
 Technical Facilities: 0.526-kw ERP, lat. 39° 43' 50", long. 102° 28' 56".
 Holds CP for change to channel number 29, 0.154-kw ERP, 410-ft. above ground, 4567-ft. above sea level, BDISDTT-20060313AEU.
 Transmitter: 10.5-mi. WNW of Idalia.
 Ownership: Region 1 Translator Association.

Idalia & South Yuma County rural areas—K16EK, Ch. 16, Region 1 Translator Assn.
 Technical Facilities: 0.54-kw ERP, lat. 39° 43' 50", long. 102° 28' 56".
 Transmitter: 10.5-mi. WNW of Idalia.
 Ownership: Region 1 Translator Association.

Idalia & South Yuma County rural areas—K24EZ, Ch. 24, Region 1 Translator Assn. (KRMA-TV Ch. 6 Denver)
 Technical Facilities: 0.966-kw ERP, lat. 39° 43' 50", long. 102° 28' 56".
 Transmitter: 10.5-mi. WNW of Idalia.
 Ownership: Region 1 Translator Association.

Idalia & South Yuma County rural areas—K26FP, Ch. 26, Region 1 Translator Assn. (KUSA-TV Ch. 9 Denver)
 Technical Facilities: 0.966-kw ERP, lat. 39° 43' 50", long. 102° 28' 56".
 Transmitter: 10.5-mi. WNW of Idalia.
 Ownership: Region 1 Translator Association.

Ignacio—K52GA, Ch. 52, Rocky Mountain Public Broadcasting Network Inc. Phone: 303-620-5625.
 Technical Facilities: 0.582-kw ERP, 68-ft. above ground, 8979-ft. above sea level, lat. 37° 11' 003", long. 107° 29' 006".
 Transmitter: Rattlesnake Ridge.
 Ownership: Rocky Mountain Public Broadcasting Network Inc.

Ismay Canyon—K02OU, Ch. 2, Southwest Colorado TV Translator Assn. Phone: 970-565-2121.
 Technical Facilities: 1-w TPO, 0.002-kw ERP, 10-ft. above ground, 1801-ft. above sea level, lat. 37° 15' 08", long. 108° 41' 16".
 Transmitter: Approx. 8.5-mi. SW of Cortez.
 Ownership: Southwest Colorado TV Translator Assn.

Ismay Canyon—K040O, Ch. 4, Southwest Colorado TV Translator Assn. Phone: 970-565-2121. Fax: 970-565-1120.
 Technical Facilities: 1-w TPO, 0.016-kw ERP, 16-ft. above ground, 5915-ft. above sea level, lat. 37° 15' 08", long. 108° 41' 16".
 Transmitter: Approx. 8.5-mi. SW of Cortez.
 Ownership: Southwest Colorado TV Translator Assn.

Ismay Canyon—K05JW, Ch. 5, Southwest Colorado TV Translator Assn. Phone: 970-565-2121.

Technical Facilities: 10-w TPO, 0.002-kw ERP, 23-ft. above ground, 592-ft. above sea level, lat. 37° 15' 08", long. 108° 41' 16".
 Transmitter: Approx. 8.5-mi. SW of Cortez.
 Ownership: Southwest Colorado TV Translator Assn.

Ismay Canyon—K10NY, Ch. 10, Southwest Colorado TV Translator Assn. Phone: 970-565-2121.
 Technical Facilities: 1-w TPO, 0.2-kw ERP, 26-ft. above ground, 5925-ft. above sea level, lat. 37° 15' 08", long. 108° 41' 16".
 Transmitter: Approx. 8.5-mi. SW of Cortez.
 Ownership: Southwest Colorado TV Translator Assn.
 Personnel: Wayne Johnson, General Manager.

Ismay Canyon—K13XG, Ch. 13, Southwest Colorado TV Translator Assn. Phone: 970-565-2121.
 Technical Facilities: 1-w TPO, 0.0002-kw ERP, 30-ft. above ground, 5928-ft. above sea level, lat. 37° 15' 08", long. 108° 41' 16".
 Transmitter: Approx. 8.5-mi. SW of Cortez.
 Ownership: Southwest Colorado TV Translator Assn.
 Personnel: Wayne Johnson, General Manager.

Jack's Cabin—K05EJ, Ch. 5, Gunnison County Metropolitan Recreation District. (K0AA-TV Ch. 5 Pueblo)
 Technical Facilities: 0.024-kw ERP, 30-ft. above ground, 9439-ft. above sea level, lat. 38° 42' 47", long. 106° 48' 36".
 Ownership: Gunnison County Metropolitan Recreation District.

Jack's Cabin—K16DR, Ch. 16, Town of Crested Butte.
 Technical Facilities: 0.074-kw ERP, 20-ft. above ground, 9439-ft. above sea level, lat. 38° 42' 47", long. 106° 48' 36".
 Ownership: Town of Crested Butte.

Jack's Cabin—K67CQ, Ch. 67, Gunnison County Metropolitan Recreation District. (KREX-TV Ch. 5 Grand Junction)
 Technical Facilities: 0.93-kw ERP, lat. 38° 42' 47", long. 106° 48' 36".
 Ownership: Gunnison County Metropolitan Recreation District.

Jack's Cabin & adjacent area—K65CR, Ch. 65, Gunnison County Metropolitan Recreation District.
 Technical Facilities: 0.93-kw ERP, lat. 38° 43' 45", long. 106° 47' 53".
 Ownership: Gunnison County Metropolitan Recreation District.

Jack's Cabin area—K08HC, Ch. 8, Gunnison County Metropolitan Recreation District. (KUSA-TV Ch. 9 Denver)
 Technical Facilities: 0.015-kw ERP, lat. 38° 42' 47", long. 106° 48' 36".
 Ownership: Gunnison County Metropolitan Recreation District.

Jack's Cabin area—K69BU, Ch. 69, Gunnison County Metropolitan Recreation District. (KTSC Ch. 8 Pueblo)
 Technical Facilities: 0.2-kw ERP, lat. 38° 43' 45", long. 106° 47' 53".
 Ownership: Gunnison County Metropolitan Recreation District.

Jackson County (rural SW)—K13RB, Ch. 13, Jackson County Colorado. (KCNC-TV Ch. 4 Denver)
 Technical Facilities: 0.01-kw ERP, lat. 40° 20' 15", long. 106° 19' 15".
 Ownership: Jackson County Colorado.

Jackson County (rural SW)—K69CW, Ch. 69, Jackson County Colorado. (KRMA-TV Ch. 6 Denver)
 Technical Facilities: 0.02-kw ERP, lat. 40° 20' 15", long. 106° 19' 15".
 Ownership: Jackson County Colorado.

Jackson County (rural)—K22DT, Ch. 22, Jackson County Colorado.
 Technical Facilities: 0.014-kw ERP, 16-ft. above ground, 11440-ft. above sea level, lat. 40° 20' 15", long. 106° 19' 15".
 Ownership: Jackson County Colorado.

Jackson County SW—K20BX, Ch. 20, Jackson County Colorado. (KMGH-TV Ch. 7 Denver)
 Technical Facilities: 0.01-kw ERP, lat. 40° 20' 15", long. 106° 19' 15".
 Ownership: Jackson County Colorado.

Julesburg—K47JH, Ch. 47, Region 1 Translator Assn. Phone: 970-848-5301.
 Technical Facilities: 0.665-kw ERP, 289-ft. above ground, 4157-ft. above sea level, lat. 40° 54' 19", long. 102° 22' 32".
 Ownership: Region 1 Translator Association.

Julesburg—K49IN, Ch. 49, Region 1 Translator Assn. (KCNC-TV Ch. 4 Denver) Phone: 970-848-5301.
 Technical Facilities: 0.665-kw ERP, 289-ft. above ground, 4157-ft. above sea level, lat. 40° 54' 19", long. 102° 22' 32".
 Ownership: Region 1 Translator Association.

Julesburg—K51IL, Ch. 51, Region 1 Translator Assn. (KRMA-TV Ch. 6 Denver) Phone: 970-848-5301.
 Technical Facilities: 0.665-kw ERP, 289-ft. above ground, 4157-ft. above sea level, lat. 40° 54' 19", long. 102° 22' 32".
 Ownership: Region 1 Translator Association.

Julesburg—K53IY, Ch. 53, Region 1 Translator Assn. (KMGH-TV Ch. 7 Denver) Phone: 970-848-5301.
 Technical Facilities: 0.665-kw ERP, 289-ft. above ground, 4157-ft. above sea level, lat. 40° 54' 19", long. 102° 22' 32".
 Ownership: Region 1 Translator Association.

Julesburg—K55JC, Ch. 55, Region 1 Translator Assn. (KUSA-TV Ch. 9 Denver) Phone: 970-848-5301.
 Technical Facilities: 0.665-kw ERP, 289-ft. above ground, 4157-ft. above sea level, lat. 40° 54' 19", long. 102° 22' 32".
 Ownership: Region 1 Translator Association.

Julesburg—K57JE, Ch. 57, Region 1 Translator Assn. Phone: 970-848-5301.
 Technical Facilities: 0.665-kw ERP, 289-ft. above ground, 4157-ft. above sea level, lat. 40° 54' 19", long. 102° 22' 32".
 Ownership: Region 1 Translator Association.

La Junta—K35DZ, Ch. 35, Full Gospel Outreach Inc. (KTBN-TV Ch. 40 Santa Ana)

Colorado — Low Power TV & TV Translator Stations

- Technical Facilities:** 1.26-kw ERP, 138-ft. above ground, 4334-ft. above sea level, lat. 37° 56' 47", long. 103° 32' 39".
Ownership: Full Gospel Outreach Inc.
- La Veta—K03FR, Ch. 3, Rocky Mountain Public Broadcasting Network Inc. (KTSC Ch. 8 Pueblo)**
Technical Facilities: 0.006-kw ERP, lat. 37° 30' 00", long. 105° 00' 27".
Ownership: Rocky Mountain Public Broadcasting Network Inc.
- Lake City—K04HG, Ch. 4, Kinsdale County Chamber of Commerce. (K0AA-TV Ch. 5 Pueblo) Phone: 970-944-2527.**
Technical Facilities: 0.012-kw ERP, 11220-ft. above sea level, lat. 37° 59' 35", long. 107° 19' 30".
Ownership: Hinsdale County Chamber of Commerce.
- Lake City—K08GV, Ch. 8, Hinsdale County Chamber of Commerce Inc. (K0AA-TV Ch. 5 Pueblo)**
Technical Facilities: 0.004-kw ERP, lat. 38° 00' 16", long. 107° 14' 17".
Ownership: Hinsdale County Chamber of Commerce.
- Lake City—K10EA, Ch. 10, Kinsdale County Chamber of Commerce. (KREX-TV Ch. 5 Grand Junction) Phone: 970-944-2527.**
Technical Facilities: 0.005-kw ERP, lat. 37° 59' 56", long. 107° 19' 35".
Ownership: Hinsdale County Chamber of Commerce.
- Lake City & rural area—K12KV, Ch. 12, Hinsdale County Chamber of Commerce. (KUSA-TV Ch. 9 Denver) Phone: 970-944-2527.**
Technical Facilities: 0.01-kw ERP, lat. 37° 59' 35", long. 107° 19' 30".
Ownership: Hinsdale County Chamber of Commerce.
- Lake George—K13EO, Ch. 13, Lake George Volunteer Fire Dept. (K0AA-TV Ch. 5 Pueblo; KCNC-TV Ch. 4 Denver)**
Technical Facilities: 0.006-kw ERP, lat. 38° 59' 10", long. 105° 21' 00".
Ownership: Lake George Volunteer Fire Dept.
- Lake George—K39CD, Ch. 39, Pikes Peak Television Inc. Phone: 719-632-1515.**
Technical Facilities: 2.34-kw ERP, lat. 39° 00' 01", long. 105° 30' 50".
Transmitter: Badger Mountain, 9.9-mi. NW of Lake George.
Ownership: News Press & Gazette Co.
- Lake George & Florissant—K11MT, Ch. 11, Lake George Volunteer Fire Dept. (KMGH-TV Ch. 7 Denver)**
Technical Facilities: 0.006-kw ERP, lat. 38° 59' 10", long. 105° 21' 00".
Ownership: Lake George Volunteer Fire Dept.
- Lake George, etc.—K03FP, Ch. 3, Lake George Volunteer Fire Dept. (KUSA-TV Ch. 9 Denver)**
Technical Facilities: 0.007-kw ERP, lat. 38° 59' 10", long. 105° 21' 00".
Ownership: Lake George Volunteer Fire Dept.
- Lake George, etc.—K58FY, Ch. 58, Rocky Mountain Public Broadcasting Network Inc. (KRMA-TV Ch. 6 Denver) Phone: 303-892-6666.**
Technical Facilities: 1.19-kw ERP, lat. 39° 03' 01", long. 105° 30' 50".
Holds CP for change to channel number 29, 1.2-kw ERP, 89-ft. above ground, 11319-ft. above sea level, BPTT-20040109ABN.
Ownership: Rocky Mountain Public Broadcasting Network Inc.
- Lamar—K03BA, Ch. 3, City of Lamar. (KKTU Ch. 11 Colorado Springs)**
Technical Facilities: 0.004-kw ERP, lat. 38° 00' 35", long. 102° 39' 00".
Ownership: City of Lamar.
- Lamar—K07DH, Ch. 7, City of Lamar. (KRDO-TV Ch. 13 Colorado Springs)**
Technical Facilities: 0.01-kw ERP, lat. 38° 00' 35", long. 102° 39' 00".
Ownership: City of Lamar.
- Lamar—K09DH, Ch. 9, City of Lamar. (K0AA-TV Ch. 5 Pueblo)**
Technical Facilities: 0.007-kw ERP, lat. 38° 00' 35", long. 102° 39' 00".
Ownership: City of Lamar.
- Lamar—K42EA, Ch. 42, Full Gospel Outreach Inc. (KTBN-TV Ch. 40 Santa Ana)**
Technical Facilities: 1.24-kw ERP, 102-ft. above ground, 3888-ft. above sea level, lat. 38° 02' 13", long. 102° 36' 02".
Ownership: Full Gospel Outreach Inc.
- Lamar & rural area—K53AA, Ch. 53, Prowers County. (K0AA-TV Ch. 5 Pueblo)**
Technical Facilities: 0.754-kw ERP, lat. 38° 00' 00", long. 102° 26' 10".
Ownership: Prowers County.
- Lamar & rural area—K55AK, Ch. 55, Prowers County. (KKTU Ch. 11 Colorado Springs)**
Technical Facilities: 0.754-kw ERP, lat. 38° 00' 00", long. 102° 26' 10".
Ownership: Prowers County.
- Lamar & rural area—K57AG, Ch. 57, Prowers County. (KRDO-TV Ch. 13 Colorado Springs)**
Technical Facilities: 0.754-kw ERP, lat. 38° 00' 00", long. 102° 26' 10".
Ownership: Prowers County.
- Lamar & rural area—K59AH, Ch. 59, Prowers County. (KTSC Ch. 8 Pueblo)**
Technical Facilities: 0.754-kw ERP, lat. 38° 00' 00", long. 102° 26' 10".
Ownership: Prowers County.
- Las Animas—K40DP, Ch. 40, Full Gospel Outreach Inc.**
Technical Facilities: 20-w TPO, 0.041-kw ERP, 144-ft. above ground, 4043-ft. above sea level, lat. 38° 04' 10", long. 103° 14' 21".
Transmitter: 29875 McBride Ave., Las Animas.
Ownership: Full Gospel Outreach Inc.
- Las Animas—K63AF, Ch. 63, Bent County. (K0AA-TV Ch. 5 Pueblo)**
Technical Facilities: 0.75-kw ERP, lat. 38° 00' 15", long. 102° 59' 10".
Ownership: Bent County.
- Las Animas—K67AH, Ch. 67, Bent County. (KRDO-TV Ch. 13 Colorado Springs)**
Technical Facilities: 0.754-kw ERP, lat. 38° 00' 15", long. 102° 59' 10".
Ownership: Bent County.
- Las Animas & rural area—K65AJ, Ch. 65, Bent County. (KKTU Ch. 11 Colorado Springs)**
Technical Facilities: 0.754-kw ERP, lat. 38° 00' 15", long. 102° 59' 10".
Ownership: Bent County.
- Las Animas & rural area—K69AN, Ch. 69, Bent County. (KTSC Ch. 8 Pueblo)**
Technical Facilities: 0.754-kw ERP, lat. 38° 00' 15", long. 102° 59' 10".
Ownership: Bent County.
- Leadville—K03CD, Ch. 3, Lake County TV-FM Inc. (KRMA-TV Ch. 6 Denver)**
Technical Facilities: 0.011-kw ERP, lat. 39° 15' 48", long. 106° 10' 57".
Ownership: Lake County TV-FM Inc.
- Leadville—K05CK, Ch. 5, Lake County TV-FM Inc.**
Technical Facilities: 0.011-kw ERP, 13008-ft. above sea level, lat. 39° 15' 54", long. 106° 11' 01".
Ownership: Lake County TV-FM Inc.
- Leadville—K08ER, Ch. 8, Lake County TV-FM Inc. (KCNC-TV Ch. 4 Denver)**
Technical Facilities: 0.112-kw ERP, lat. 39° 16' 15", long. 106° 11' 11".
Ownership: Lake County TV-FM Inc.
- Leadville—K11GM, Ch. 11, Lake County TV-FM Inc. (KUSA-TV Ch. 9 Denver)**
Technical Facilities: 0.11-kw ERP, lat. 39° 15' 52", long. 106° 10' 54".
Ownership: Lake County TV-FM Inc.
- Leadville—K13GI, Ch. 13, Lake County TV-FM Inc. (KUSA-TV Ch. 9 Denver)**
Technical Facilities: 0.11-kw ERP, lat. 39° 15' 52", long. 106° 10' 54".
Ownership: Lake County TV-FM Inc.
- Loveland—K48CG, Ch. 48, Trinity Broadcasting Network Inc. Phone: 714-832-2950. Fax: 714-730-0661.**
Technical Facilities: 1000-w TPO, 3-kw ERP, 367-ft. above ground, 7178-ft. above sea level, lat. 40° 32' 56", long. 105° 11' 47".
Transmitter: Horsetooth Mtn., 3.3-mi W of Drake Rd. & Overland Trail Rd, near Fort Collins.
Began Operation: August 2, 1988.
Ownership: Trinity Broadcasting Network Inc.
Personnel: Paul Crouch, General Manager; Ben Miller, Chief Engineer; Rod Henke, Sales Manager.
- Lower Frying Pan—K03AJ, Ch. 3, Pitkin County Translator Dept. (KREX-TV Ch. 5 Grand Junction) Phone: 970-920-5395.**
Technical Facilities: 0.012-kw ERP, lat. 39° 22' 15", long. 106° 50' 00".
Ownership: Pitkin County Translator Dept.
- Lower Frying Pan River area—K11LM, Ch. 11, Pitkin County Translator Dept. (KUSA-TV Ch. 9 Denver) Phone: 970-920-5395.**
Technical Facilities: 0.045-kw ERP, 33-ft. above ground, 12434-ft. above sea level, lat. 39° 21' 12", long. 106° 41' 00".
- Ownership:** Pitkin County Translator Dept.
- Ownership:** Pitkin County Translator Dept.
- Lower Piceance Creek—K03HG, Ch. 3, Rio Blanco County TV Assn.**
Technical Facilities: 0.006-kw ERP, lat. 39° 58' 14", long. 108° 11' 29".
Transmitter: 17-mi. WSW of Meeker.
Ownership: Rio Blanco County TV Association.
- Lower Piceance Creek—K07WH, Ch. 7, Rio Blanco County TV Assn.**
Technical Facilities: 0.008-kw ERP, lat. 39° 58' 14", long. 108° 11' 29".
Ownership: Rio Blanco County TV Association.
- Lower Piceance Creek—K11TV, Ch. 11, Rio Blanco County TV Assn. (KMGH-TV Ch. 7 Denver)**
Technical Facilities: 0.01-kw ERP, lat. 39° 58' 44", long. 108° 11' 29".
Ownership: Rio Blanco County TV Association.
- Lower Piceance Creek—K13WY, Ch. 13, Rio Blanco County TV Assn. (KUSA-TV Ch. 9 Denver)**
Technical Facilities: 0.007-kw ERP, 43-ft. above ground, 5971-ft. above sea level, lat. 39° 58' 14", long. 108° 11' 29".
Ownership: Rio Blanco County TV Association.
- Manitou Springs—K03AO, Ch. 3, City of Manitou Springs. (KKTU Ch. 11 Colorado Springs) Phone: 719-685-2600.**
Technical Facilities: 0.001-kw ERP, lat. 38° 51' 50", long. 104° 54' 15".
Ownership: City of Manitou Springs.
- Manitou Springs—K06BI, Ch. 6, City of Manitou Springs. (KRDO-TV Ch. 13 Colorado Springs) Phone: 719-685-2600.**
Technical Facilities: 0.001-kw ERP, lat. 38° 51' 50", long. 104° 54' 15".
Ownership: City of Manitou Springs.
- Manitou Springs—K07PA, Ch. 7, Rocky Mountain Public Broadcasting Network Inc. (KRMA-TV Ch. 6 Denver) Phone: 303-892-6666.**
Technical Facilities: 0.037-kw ERP, lat. 38° 51' 50", long. 104° 54' 15".
Holds CP for change to 0.02-kw ERP, 23-ft. above ground, 6601-ft. above sea level, BDFCDDT-20060331AYF.
Ownership: Rocky Mountain Public Broadcasting Network Inc.
- Manitou Springs—K09LH, Ch. 9, City of Manitou Springs. (K0AA-TV Ch. 5 Pueblo) Phone: 719-685-2600.**
Technical Facilities: 0.003-kw ERP, lat. 38° 51' 50", long. 104° 54' 15".
Ownership: City of Manitou Springs.
- Manitou Springs—K47FJ, Ch. 47, Full Gospel Outreach Inc.**
Technical Facilities: 0.054-kw ERP, lat. 38° 51' 50", long. 104° 54' 48".
Transmitter: Approx. 0.25-mi. NE of Manitou Springs Post Office.
Ownership: Full Gospel Outreach Inc.
- Marvine Creek rural area—K39DO, Ch. 39, Rio Blanco County TV Assn. (KCNC-TV Ch. 4 Denver)**
Technical Facilities: 0.13-kw ERP, lat. 40° 00' 41", long. 107° 30' 22".

- Ownership: Rio Blanco County TV Association.
- Marvine Creek rural area—K50AS**, Ch. 50, Rio Blanco County TV Assn. (KUSA-TV Ch. 9 Denver)
 Technical Facilities: 0.13-kw ERP, lat. 40° 00' 41", long. 107° 30' 22".
 Ownership: Rio Blanco County TV Association.
- Marvine Creek rural area—K67EF**, Ch. 67, Rio Blanco County TV Assn. (KMGH-TV Ch. 7 Denver)
 Technical Facilities: 0.06-kw ERP, lat. 40° 00' 41", long. 107° 30' 22".
 Ownership: Rio Blanco County TV Association.
- Marvine Creek rural area—K69GJ**, Ch. 69, Rio Blanco County TV Assn. (KRMA-TV Ch. 6 Denver)
 Technical Facilities: 0.126-kw ERP, lat. 40° 00' 41", long. 107° 30' 22".
 Ownership: Rio Blanco County TV Association.
- Marvine Creek, etc.—K48EC**, Ch. 48, Rio Blanco County TV Assn.
 Technical Facilities: 0.126-kw ERP, 23-ft. above ground, 7976-ft. above sea level, lat. 40° 02' 41", long. 107° 30' 21".
 Ownership: Rio Blanco County TV Association.
- Maybell—K08EC**, Ch. 8, Moffat County. (KCNC-TV Ch. 4 Denver)
 Technical Facilities: 0.017-kw ERP, 7949-ft. above sea level, lat. 40° 27' 15", long. 108° 01' 47".
 Ownership: Moffat County.
- Maybell & rural area—K10EW**, Ch. 10, Moffat County. (KMGH-TV Ch. 7 Denver)
 Technical Facilities: 0.009-kw ERP, lat. 40° 27' 15", long. 108° 00' 47".
 Ownership: Moffat County.
- McElmo Canyon—K100E**, Ch. 10, Southwest Colorado TV Translator Assn. Phone: 970-565-2121.
 Technical Facilities: 1-w TPO, 0.005-kw ERP, 10-ft. above ground, 7000-ft. above sea level, lat. 37° 21' 40", long. 108° 46' 36".
 Transmitter: 9-mi. W of Cortez.
 Began Operation: June 1, 1995.
 Ownership: Southwest Colorado TV Translator Assn.
 Personnel: Wayne Johnson, General Manager.
- Meeker—K30CK**, Ch. 30, Rio Blanco County TV Assn.
 Technical Facilities: 1.63-kw ERP, lat. 40° 00' 51", long. 108° 48' 36".
 Ownership: Rio Blanco County TV Association.
- Meeker—K46DO**, Ch. 46, Rio Blanco County TV Assn.
 Technical Facilities: 1.06-kw ERP, 20-ft. above ground, 7585-ft. above sea level, lat. 40° 02' 35", long. 107° 56' 01".
 Ownership: Rio Blanco County TV Association.
- Meeker—K48CL**, Ch. 48, Rio Blanco County TV Assn. (KUSA-TV Ch. 9 Denver)
 Technical Facilities: 3.58-kw ERP, lat. 39° 42' 00", long. 107° 57' 00".
 Ownership: Rio Blanco County TV Association.
- Meeker—K64BH**, Ch. 64, Rio Blanco County TV Assn. (KRMA-TV Ch. 6 Denver)
- Technical Facilities: 1.26-kw ERP, lat. 40° 00' 35", long. 107° 56' 00".
 Ownership: Rio Blanco County TV Association.
- Meeker & rural area—K12LT**, Ch. 12, Rio Blanco County TV Assn. (KMGH-TV Ch. 7 Denver)
 Technical Facilities: 0.011-kw ERP, lat. 40° 10' 55", long. 107° 54' 00".
 Ownership: Rio Blanco County TV Association.
- Meeker & surrounding rural area—K06JJ**, Ch. 6, Rio Blanco County TV Assn. (KUSA-TV Ch. 9 Denver)
 Technical Facilities: 0.011-kw ERP, lat. 40° 00' 35", long. 107° 56' 00".
 Ownership: Rio Blanco County TV Association.
- Meeker, etc.—K09FE**, Ch. 9, Rio Blanco County TV Assn. (KCNC-TV Ch. 4 Denver)
 Technical Facilities: 0.011-kw ERP, lat. 40° 00' 35", long. 107° 56' 00".
 Ownership: Rio Blanco County TV Association.
- Meeker, Rangely, etc.—K56EZ**, Ch. 56, Rio Blanco County TV Assn. (KCNC-TV Ch. 4 Denver)
 Technical Facilities: 1.36-kw ERP, lat. 40° 00' 50", long. 108° 26' 36".
- Mesa—K120R**, Ch. 12, Mesa County.
 Technical Facilities: 0.2-kw ERP, lat. 39° 00' 55", long. 108° 12' 16".
 Transmitter: SW of the town of Mesa.
 Ownership: Mesa County.
- Mesa—K31DW**, Ch. 31, Mesa County.
 Technical Facilities: 0.167-kw ERP, 20-ft. above ground, 9997-ft. above sea level, lat. 38° 00' 45", long. 108° 12' 18".
 Ownership: Mesa County.
- Montrose—K19CE**, Ch. 19, Professional Antenna, Tower & Translator Service. (KUSA-TV Ch. 9 Denver) Phone: 970-945-4932.
 Technical Facilities: 1.3-kw ERP, 26-ft. above ground, 9938-ft. above sea level, lat. 38° 20' 21", long. 107° 38' 22".
 Ownership: Professional Antenna, Tower & Translator Service.
- Montrose—K28AD**, Ch. 28, Pikes Peak Television Inc. (KJCT Ch. 8 Grand Junction) Phone: 719-632-1515.
 Technical Facilities: 27.6-kw ERP, lat. 38° 31' 00", long. 107° 51' 00".
 Ownership: News Press & Gazette Co.
 Personnel: Jay Rademacher, Chief Engineer.
- Montrose—K36HJ**, Ch. 36, Paul Varecha. (KFQX Ch. 4 Grand Junction) Phone: 970-257-0172.
 Technical Facilities: 1.3-kw ERP, 40-ft. above ground, 9951-ft. above sea level, lat. 38° 20' 21", long. 107° 38' 22".
 Ownership: Sunshine Broadcasting LLC.
- Montrose—K50EZ**, Ch. 50, Gray Television Licensee Inc. (KKCO Ch. 11 Grand Junction)
 Technical Facilities: 8.07-kw ERP, 210-ft. above ground, 10131-ft. above sea level, lat. 38° 18' 49", long. 108° 12' 09".
 Holds CP for change to 184-ft. above ground, 10095-ft. above sea level, lat. 38° 18' 57", long. 108° 11' 47". BPTT-20031208BEC.
 Transmitter: Approx. 20-mi. SW of Montrose.
- Ownership: Gray Television Inc.
- Montrose, etc.—K32CW**, Ch. 32, Rocky Mountain Public Broadcasting Network Inc. (KRMA-TV Ch. 6 Denver) Phone: 303-892-6666.
 Technical Facilities: 9.87-kw ERP, 217-ft. above ground, 10157-ft. above sea level, lat. 38° 18' 50", long. 108° 12' 09".
 Holds CP for change to 2.5-kw ERP, BDFCDTT-20060331AXA.
 Ownership: Rocky Mountain Public Broadcasting Network Inc.
- Mount Carmel—K08GY**, Ch. 8, Baca County. (KOA-TV Ch. 5 Pueblo)
 Technical Facilities: 0.027-kw ERP, lat. 37° 00' 20", long. 102° 22' 45".
 Ownership: Baca County.
- Mount Carmel—K10IM**, Ch. 10, Baca County. (KRDO-TV Ch. 13 Colorado Springs)
 Technical Facilities: 0.028-kw ERP, lat. 37° 00' 20", long. 102° 22' 45".
 Ownership: Baca County.
- Mount Carmel—K13VR**, Ch. 13, Baca County.
 Technical Facilities: 0.028-kw ERP, 207-ft. above ground, 4235-ft. above sea level, lat. 37° 00' 20", long. 102° 22' 45".
 Ownership: Baca County.
- Mount Carmel & rural area—K12IM**, Ch. 12, Baca County. (KKTU Ch. 11 Colorado Springs)
 Technical Facilities: 0.028-kw ERP, lat. 37° 00' 20", long. 102° 22' 45".
 Ownership: Baca County.
- Mount Massive, etc.—K09LT**, Ch. 9, Mount Massive Lakes Inc. (KRDO-TV Ch. 13 Colorado Springs)
 Technical Facilities: 0.004-kw ERP, lat. 39° 00' 02", long. 106° 18' 00".
 Ownership: Mount Massive Lakes Inc.
- Mount Massive, etc.—K51FQ**, Ch. 51, Pikes Peak Television Inc. (KRDO-TV Ch. 13 Colorado Springs) Phone: 719-632-1515.
 Technical Facilities: 0.043-kw ERP, 16-ft. above ground, 9590-ft. above sea level, lat. 39° 11' 46", long. 106° 19' 50".
 Ownership: News Press & Gazette Co.
- New Castle—K36AF**, Ch. 36, Pikes Peak Television Inc. Phone: 970-245-8880. Fax: 970-245-8249.
 Studio: 8 Foresight Circle, Grand Junction, CO 81505.
 Technical Facilities: 20-w TPO, 0.145-kw ERP, 21-ft. above ground, 6355-ft. above sea level, lat. 39° 33' 56", long. 107° 31' 57".
 Transmitter: 0.5-mi. S of New Castle.
 Multichannel TV Sound: Stereo only.
 Began Operation: August 1, 1987.
 Ownership: News Press & Gazette Co.
 Personnel: Neil Klockziern, General Manager; Jay Rademacher, Chief Engineer.
- New Castle & Peach Valley—K09JT**, Ch. 9, Garfield County. (KCNC-TV Ch. 4 Denver)
 Technical Facilities: 0.049-kw ERP, 6421-ft. above sea level, lat. 39° 33' 40", long. 107° 31' 57".
 Ownership: Garfield County.
- New Castle, etc.—K05GY**, Ch. 5, Multimedia Holdings Corp. Phone: 703-854-6621.
 Technical Facilities: 0.011-kw ERP, 6437-ft. above sea level, lat. 39° 33' 40", long. 107° 31' 57".
 Ownership: Gannett Co. Inc.
- New Castle, etc.—K11JZ**, Ch. 11, Garfield County. (KUSA-TV Ch. 9 Denver)
 Technical Facilities: 0.047-kw ERP, 6421-ft. above sea level, lat. 39° 33' 40", long. 107° 31' 57".
 Ownership: Garfield County.
- Norwood—K06GQ**, Ch. 6, Hoak Media of Colorado License LLC. (KREY-TV Ch. 10 Montrose) Phone: 972-960-4896.
 Technical Facilities: 0.14-kw ERP, lat. 38° 00' 00", long. 108° 13' 20".
 Ownership: Hoak Media LLC.
- Nucla—K13SN**, Ch. 13, Rocky Mountain Public Broadcasting Network Inc. (KRMA-TV Ch. 6 Denver) Phone: 303-892-6666.
 Technical Facilities: 0.053-kw ERP, 6689-ft. above sea level, lat. 38° 15' 30", long. 108° 41' 15".
 Holds CP for change to 0.02-kw ERP, 56-ft. above ground, 6903-ft. above sea level, BDFCDTT-20060331AYB.
 Ownership: Rocky Mountain Public Broadcasting Network Inc.
- Nucla, etc.—K02GC**, Ch. 2, Hoak Media of Colorado License LLC. (KREY-TV Ch. 10 Montrose) Phone: 972-960-4896.
 Technical Facilities: 0.14-kw ERP, lat. 38° 15' 10", long. 108° 39' 30".
 Ownership: Hoak Media LLC.
- Nucla, etc.—K04FY**, Ch. 4, Montrose County. (KUTV Ch. 2 Salt Lake City)
 Technical Facilities: 0.143-kw ERP, lat. 38° 15' 30", long. 108° 41' 15".
 Ownership: Montrose County.
- Oak Creek—K02DY**, Ch. 2, Yampa Valley TV Assn. Inc. (KUSA-TV Ch. 9 Denver)
 Technical Facilities: 0.003-kw ERP, lat. 40° 15' 20", long. 106° 56' 21".
 Ownership: Yampa Valley TV Association Inc.
- Oak Creek—K69DL**, Ch. 69, Yampa Valley TV Assn. Inc.
 Technical Facilities: 2.49-kw ERP, lat. 40° 17' 00", long. 106° 58' 00".
 Ownership: Yampa Valley TV Association Inc.
- Oak Creek & Yampa—K06CH**, Ch. 6, Yampa Valley TV Assn. Inc. (KCNC-TV Ch. 4 Denver)
 Technical Facilities: 0.002-kw ERP, lat. 40° 15' 17", long. 106° 57' 20".
 Ownership: Yampa Valley TV Association Inc.
- Oak Creek & Yampa—K09IF**, Ch. 9, Yampa Valley TV Assn. Inc. (KMGH-TV Ch. 7 Denver)
 Technical Facilities: 0.002-kw ERP, lat. 40° 15' 17", long. 106° 57' 20".
 Ownership: Yampa Valley TV Association Inc.
- Ouray—K05JC**, Ch. 5, City of Ouray. (KJCT Ch. 8 Grand Junction)
 Technical Facilities: 0.005-kw ERP, 43-ft. above ground, 8484-ft. above sea level, lat. 38° 00' 57", long. 107° 39' 59".
 Ownership: City of Ouray.

Colorado — Low Power TV & TV Translator Stations

- Ouray**—K07BV, Ch. 7, City of Ouray. (KREY-TV Ch. 10 Montrose)
 Technical Facilities: 0.006-kw ERP, lat. 38° 00' 30", long. 107° 40' 19".
 Ownership: City of Ouray.
- Ouray, etc.**—K09PJ, Ch. 9, Rocky Mountain Public Broadcasting Network Inc. (KRMA-TV Ch. 6 Denver) Phone: 303-892-6666.
 Technical Facilities: 0.03-kw ERP, lat. 38° 00' 57", long. 107° 39' 59".
 Holds CP for change to 0.02-kw ERP, 20-ft. above ground, 8271-ft. above sea level, BDFCDDT-20060331AYD.
 Ownership: Rocky Mountain Public Broadcasting Network Inc.
- Ouray, etc.**—K61BR, Ch. 61, Rocky Mountain Public Broadcasting Network Inc. (KRMA-TV Ch. 6 Denver)
 Technical Facilities: 0.71-kw ERP, lat. 38° 23' 12", long. 107° 40' 31".
 Ownership: Rocky Mountain Public Broadcasting Network Inc.
- Pagosa Springs**—K02IL, Ch. 2, LIN of Colorado LLC. (KREZ-TV Ch. 6 Durango)
 Technical Facilities: 0.06-kw ERP, lat. 37° 15' 40", long. 107° 00' 24".
 Ownership: LIN TV Corp.
- Pagosa Springs**—K04NS, Ch. 4, LIN of Colorado LLC. (KRQE Ch. 13 Albuquerque)
 Technical Facilities: 0.002-kw ERP, 49-ft. above ground, 7818-ft. above sea level, lat. 37° 15' 40", long. 107° 02' 45".
 Ownership: LIN TV Corp.
- Pagosa Springs**—K08GM, Ch. 8, KOB-TV LLC. (KOB-TV Ch. 4 Albuquerque)
 Technical Facilities: 0.008-kw ERP, lat. 37° 15' 40", long. 107° 00' 24".
 Ownership: LIN TV Corp.
- Pagosa Springs**—K10GO, Ch. 10, Pagosa Springs TV Assn. (KOAT-TV Ch. 7 Albuquerque)
 Technical Facilities: 0.008-kw ERP, lat. 37° 15' 40", long. 107° 00' 24".
 Ownership: Pagosa Springs TV Association.
- Pagosa Springs**—K31FS, Ch. 31, KASA License Subsidiary LLC.
 Technical Facilities: 1.3-kw ERP, 98-ft. above ground, 7618-ft. above sea level, lat. 37° 15' 40", long. 107° 00' 24".
 Ownership: Raycom Media Inc.
- Pagosa Springs**—K40GE, Ch. 40, KOB-TV LLC. Phone: 651-642-4212.
 Technical Facilities: 0.62-kw ERP, 36-ft. above ground, 7959-ft. above sea level, lat. 37° 11' 36", long. 107° 05' 31".
 Ownership: Hubbard Broadcasting Inc.
- Pagosa Springs**—K43GT, Ch. 43, LIN of Colorado LLC. (KREZ-TV Ch. 6 Durango) Phone: 202-462-6001.
 Technical Facilities: 0.444-kw ERP, 70-ft. above ground, 8751-ft. above sea level, lat. 37° 11' 32", long. 107° 05' 57".
 Holds CP for change to 0.09-kw ERP, BDFCOTD-20060323AIL.
 Ownership: LIN TV Corp.
- Pagosa Springs**—K48HA, Ch. 48, KASA License Subsidiary LLC. (KNME-TV Ch. 5 Albuquerque)
 Technical Facilities: 1.32-kw ERP, 33-ft. above ground, 8661-ft. above sea level, lat. 37° 11' 36", long. 107° 00' 51".
 Ownership: Raycom Media Inc.
- Pagosa Springs**—K58CJ, Ch. 58, Pagosa Springs TV Assn. (KOAT-TV Ch. 7 Albuquerque)
 Technical Facilities: 0.12-kw ERP, lat. 37° 11' 36", long. 107° 00' 51".
 Ownership: Pagosa Springs TV Association.
- Paonia**—K06HZ, Ch. 6, Hoak Media of Colorado License LLC. (KREY-TV Ch. 10 Montrose) Phone: 972-960-4896.
 Technical Facilities: 0.06-kw ERP, lat. 38° 52' 34", long. 107° 39' 29".
 Ownership: Hoak Media LLC.
- Paonia**—K58BV, Ch. 58, Rocky Mountain Public Broadcasting Network Inc. (KRMA-TV Ch. 6 Denver)
 Technical Facilities: 2.23-kw ERP, lat. 38° 52' 20", long. 107° 39' 45".
 Ownership: Rocky Mountain Public Broadcasting Network Inc.
- Paonia & Hotchkiss**—K09QA, Ch. 9, Hoak Media of Colorado License LLC. (KUSA-TV Ch. 9 Denver)
 Technical Facilities: 0.04-kw ERP, lat. 38° 54' 39", long. 107° 36' 00".
 Ownership: Hoak Media LLC.
- Parachute**—K45AF, Ch. 45, Pikes Peak Television Inc. (KJCT Ch. 8 Grand Junction) Phone: 719-632-1515.
 Technical Facilities: 0.822-kw ERP, lat. 39° 26' 34", long. 107° 57' 59".
 Ownership: News Press & Gazette Co.
- Parlin, etc.**—K41DU, Ch. 41, Gunnison County Metropolitan Recreation District. (KMGH-TV Ch. 7 Denver)
 Technical Facilities: 0.17-kw ERP, 23-ft. above ground, 8858-ft. above sea level, lat. 38° 30' 22", long. 106° 40' 47".
 Ownership: Gunnison County Metropolitan Recreation District.
- Parlin, etc.**—K61DC, Ch. 61, Gunnison County Metropolitan Recreation District. (KOAA-TV Ch. 5 Pueblo)
 Technical Facilities: 0.037-kw ERP, lat. 38° 30' 22", long. 106° 40' 47".
 Transmitter: 3-mi. NE of Parlin.
 Ownership: Gunnison County Metropolitan Recreation District.
- Parlin, etc.**—K63CX, Ch. 63, Gunnison County Metropolitan Recreation District. (KUSA-TV Ch. 9 Denver)
 Technical Facilities: 0.04-kw ERP, lat. 38° 30' 22", long. 106° 40' 47".
 Ownership: Gunnison County Metropolitan Recreation District.
- Parlin-Doyleville**—K36GQ, Ch. 36, Gunnison County Metropolitan Recreation District. Phone: 970-641-8725.
 Technical Facilities: 0.052-kw ERP, 59-ft. above ground, 8894-ft. above sea level, lat. 38° 30' 22", long. 106° 40' 47".
 Ownership: Gunnison County Metropolitan Recreation District.
- Parlin-Doyleville**—K39DC, Ch. 39, Gunnison County Metropolitan Recreation District.
 Technical Facilities: 0.052-kw ERP, 23-ft. above ground, 8858-ft. above sea level, lat. 38° 30' 22", long. 106° 40' 47".
 Ownership: Gunnison County Metropolitan Recreation District.
- Peetz**—K26FM, Ch. 26, Board of Logan County Commissioners.
 Technical Facilities: 0.74-kw ERP, lat. 40° 53' 31", long. 103° 13' 45".
 Transmitter: 6-mi. W of Peetz.
 Ownership: Board of Logan County Commissioners.
- Peetz**—K28FW, Ch. 28, Board of Logan County Commissioners.
 Technical Facilities: 0.74-kw ERP, lat. 40° 53' 31", long. 103° 13' 45".
 Transmitter: 6-mi. W of Peetz.
 Ownership: Board of Logan County Commissioners.
- Peetz**—K30FO, Ch. 30, Board of Logan County Commissioners.
 Technical Facilities: 0.74-kw ERP, lat. 40° 53' 31", long. 103° 13' 45".
 Transmitter: 6-mi. W of Peetz.
 Ownership: Board of Logan County Commissioners.
- Peetz**—K32EX, Ch. 32, Board of Logan County Commissioners. Phone: 970-522-0888.
 Technical Facilities: 0.74-kw ERP, 209-ft. above ground, 4797-ft. above sea level, lat. 40° 53' 31", long. 103° 13' 45".
 Began operation: August 26, 1996.
 Ownership: Board of Logan County Commissioners.
- Peetz & Logan County**—K14JZ, Ch. 14, Board of Logan County Commissioners. (KBDI-TV Ch. 12 Broomfield) Phone: 970-522-0888.
 Technical Facilities: 0.69-kw ERP, 209-ft. above ground, 4797-ft. above sea level, lat. 40° 53' 31", long. 103° 13' 45".
 Holds CP for change to 0.165-kw ERP, 209-ft. above ground, 4796-ft. above sea level, BDFCDDT-20060329AGU.
 Ownership: Board of Logan County Commissioners.
- Peetz & Logan County**—K16EJ, Ch. 16, Board of Logan County Commissioners. (KCNC-TV Ch. 4 Denver)
 Technical Facilities: 0.757-kw ERP, lat. 40° 53' 31", long. 103° 13' 45".
 Transmitter: 6-mi. W of Peetz.
 Ownership: Board of Logan County Commissioners.
- Peetz & Logan County**—K18FN, Ch. 18, Board of Logan County Commissioners.
 Technical Facilities: 0.757-kw ERP, lat. 40° 53' 31", long. 103° 13' 45".
 Transmitter: 6-mi. W of Peetz.
 Ownership: Board of Logan County Commissioners.
- Peetz & Logan County**—K20FS, Ch. 20, Board of Logan County Commissioners. (KRMA-TV Ch. 6 Denver)
 Technical Facilities: 0.757-kw ERP, lat. 40° 53' 31", long. 103° 13' 45".
- Transmitter:** 6-mi. W of Peetz.
Ownership: Board of Logan County Commissioners.
- Piceance Creek**—K09WZ, Ch. 9, Rio Blanco County TV Assn.
 Technical Facilities: 0.024-kw ERP, lat. 39° 52' 00", long. 108° 13' 55".
 Transmitter: 19-mi. SW of Meeker.
 Ownership: Rio Blanco County TV Association.
- Piceance Creek**—K61BD, Ch. 61, Rio Blanco County TV Assn.
 Technical Facilities: 0.069-kw ERP, 7031-ft. above sea level, lat. 39° 52' 00", long. 108° 13' 55".
 Ownership: Rio Blanco County TV Association.
- Piceance Creek rural area**—K07QB, Ch. 7, Rio Blanco County TV Assn. (KRMA-TV Ch. 6 Denver)
 Technical Facilities: 0.02-kw ERP, lat. 39° 52' 00", long. 108° 13' 55".
 Ownership: Rio Blanco County TV Association.
- Piceance Creek rural area (central)**—K64AV, Ch. 64, Rio Blanco County TV Assn. (KUSA-TV Ch. 9 Denver)
 Technical Facilities: 0.068-kw ERP, lat. 39° 52' 00", long. 108° 13' 55".
 Ownership: Rio Blanco County TV Association.
- Piceance Creek rural area (central)**—K67BK, Ch. 67, Rio Blanco County TV Assn. (KCNC-TV Ch. 4 Denver)
 Technical Facilities: 0.069-kw ERP, lat. 39° 52' 00", long. 108° 13' 55".
 Ownership: Rio Blanco County TV Association.
- Pitkin**—K05JT, Ch. 5, Gunnison County Metropolitan Recreation District. (KMGH-TV Ch. 7 Denver)
 Technical Facilities: 0.002-kw ERP, 26-ft. above ground, 10184-ft. above sea level, lat. 38° 33' 28", long. 106° 29' 32".
 Ownership: Gunnison County Metropolitan Recreation District.
- Pitkin**—K17GC, Ch. 17, Gunnison County Metropolitan Recreation District. (KDVR Ch. 31 Denver) Phone: 970-641-8725.
 Technical Facilities: 0.155-kw ERP, 30-ft. above ground, 9229-ft. above sea level, lat. 38° 36' 16", long. 106° 31' 40".
 Ownership: Gunnison County Metropolitan Recreation District.
- Pitkin**—K19OS, Ch. 19, Gunnison County Metropolitan Recreation District. (KMGH-TV Ch. 7 Denver) Phone: 940-641-8725.
 Technical Facilities: 0.16-kw ERP, 20-ft. above ground, 9219-ft. above sea level, lat. 38° 36' 16", long. 106° 31' 40".
 Ownership: Gunnison County Metropolitan Recreation District.
- Pitkin**—K21EF, Ch. 21, Gunnison County Metropolitan Recreation District. (KMGH-TV Ch. 7 Denver) Phone: 940-641-8725.
 Technical Facilities: 0.155-kw ERP, 30-ft. above ground, 9229-ft. above sea level, lat. 38° 36' 16", long. 106° 31' 40".
 Ownership: Gunnison County Metropolitan Recreation District.

Pitkin—K23DX, Ch. 23, Gunnison County Metropolitan Recreation District. (KMGH-TV Ch. 7 Denver) Phone: 940-641-8725.

Technical Facilities: 0.17-kw ERP, 13-ft. above ground, 9212-ft. above sea level, lat. 38° 36' 16", long. 106° 31' 40".

Ownership: Gunnison County Metropolitan Recreation District.

Pitkin—K43EG, Ch. 43, Gunnison County Metropolitan Recreation District. (KMGH-TV Ch. 7 Denver) Phone: 940-641-8725.

Technical Facilities: 0.16-kw ERP, 23-ft. above ground, 9222-ft. above sea level, lat. 38° 36' 16", long. 106° 31' 40".

Ownership: Gunnison County Metropolitan Recreation District.

Pitkin & Ohio City—K08JZ, Ch. 8, Gunnison County Metropolitan Recreation District. (KUSA-TV Ch. 9 Denver)

Technical Facilities: 0.006-kw ERP, lat. 38° 33' 28", long. 106° 29' 32".

Ownership: Gunnison County Metropolitan Recreation District.

Pitkin & Ohio City—K10MA, Ch. 10, Gunnison County Metropolitan Recreation District.

Technical Facilities: 0.01-kw ERP, lat. 38° 33' 28", long. 106° 29' 32".

Ownership: Gunnison County Metropolitan Recreation District.

Pitkin & Ohio City—K12AL, Ch. 12, Gunnison County Metropolitan Recreation District. (KOAA-TV Ch. 5 Pueblo)

Technical Facilities: 0.01-kw ERP, lat. 38° 33' 28", long. 106° 29' 32".

Ownership: Gunnison County Metropolitan Recreation District.

Pitkin & Ohio City—K15ED, Ch. 15, Gunnison County Metropolitan Recreation District. (KTSC Ch. 8 Pueblo)

Technical Facilities: 0.17-kw ERP, 23-ft. above ground, 10184-ft. above sea level, lat. 38° 33' 28", long. 106° 29' 32".

Ownership: Gunnison County Metropolitan Recreation District.

Placerville—K03FX, Ch. 3, Hoak Media of Colorado License LLC. (KREY-TV Ch. 10 Montrose) Phone: 972-960-4896.

Technical Facilities: 0.02-kw ERP, lat. 38° 00' 05", long. 108° 00' 02".

Ownership: Hoak Media LLC.

Pleasant Valley—K14KL, Ch. 14, Region 1 Translator Assn.

Technical Facilities: 0.214-kw ERP, 75-ft. above ground, 3805-ft. above sea level, lat. 40° 30' 35", long. 102° 06' 51".

Ownership: Region 1 Translator Association.

Pleasant Valley—K16ET, Ch. 16, Region 1 Translator Assn. (KCNC-TV Ch. 4 Denver) Phone: 970-848-5301.

Technical Facilities: 0.214-kw ERP, 75-ft. above ground, 3802-ft. above sea level, lat. 40° 30' 35", long. 102° 06' 51".

Ownership: Region 1 Translator Association.

Pleasant Valley—K18GM, Ch. 18, Region 1 Translator Assn. Phone: 970-848-5301.

Technical Facilities: 0.214-kw ERP, 75-ft. above ground, 3802-ft. above sea level, lat. 40° 30' 35", long. 102° 06' 51".

Ownership: Region 1 Translator Association.

Pleasant Valley—K20GK, Ch. 20, Region 1 Translator Assn.

Technical Facilities: 0.214-kw ERP, 75-ft. above ground, 3805-ft. above sea level, lat. 40° 30' 35", long. 102° 06' 51".

Ownership: Region 1 Translator Association.

Pleasant Valley—K24FU, Ch. 24, Region 1 Translator Assn. Phone: 970-848-5301.

Technical Facilities: 0.214-kw ERP, 75-ft. above ground, 3802-ft. above sea level, lat. 40° 30' 35", long. 102° 06' 51".

Ownership: Region 1 Translator Association.

Pleasant Valley—K26GX, Ch. 26, Region 1 Translator Assn. Phone: 970-848-5301.

Technical Facilities: 0.214-kw ERP, 75-ft. above ground, 3802-ft. above sea level, lat. 40° 30' 35", long. 102° 06' 51".

Ownership: Region 1 Translator Association.

Pleasant Valley—K28IX, Ch. 28, Region 1 Translator Association. Phone: 970-848-5301.

Technical Facilities: 0.214-kw ERP, 75-ft. above ground, 3806-ft. above sea level, lat. 40° 30' 35", long. 102° 06' 51".

Ownership: Region 1 Translator Association.

Pleasant Valley—K30GO, Ch. 30, Region 1 Translator Assn. Phone: 970-848-5301.

Technical Facilities: 0.214-kw ERP, 75-ft. above ground, 3803-ft. above sea level, lat. 40° 30' 35", long. 102° 06' 51".

Ownership: Region 1 Translator Association.

Powderhorn—K69AO, Ch. 69, Pitkin County Translator Dept. (KREX-TV Ch. 5 Grand Junction) Phone: 970-920-5395.

Technical Facilities: 4.47-kw ERP, lat. 39° 00' 15", long. 108° 13' 40".

Ownership: Pitkin County Translator Dept.

Powderhorn Valley—K09WB, Ch. 9, Gunnison County Metropolitan Recreation District. (KREY-TV Ch. 10 Montrose)

Technical Facilities: 0.002-kw ERP, lat. 38° 18' 30", long. 107° 00' 00".

Ownership: Gunnison County Metropolitan Recreation District.

Powderhorn Valley—K12LX, Ch. 12, Gunnison County Metropolitan Recreation District. (KUSA-TV Ch. 9 Denver)

Technical Facilities: 0.015-kw ERP, lat. 38° 17' 53", long. 107° 00' 55".

Ownership: Gunnison County Metropolitan Recreation District.

Pueblo—K34FB, Ch. 34, NBC Telemundo License Co. Phone: 202-637-4535.

Technical Facilities: 100-w TPO, 1.34-kw ERP, 72-ft. above ground, 4970-ft. above sea level, lat. 38° 18' 56", long. 104° 37' 01".

Transmitter: 3.1-mi. N of Pueblo.

Began Operation: April 5, 1996.

Ownership: NBC Universal.

Pueblo—K48CU, Ch. 48, Full Gospel Outreach Inc.

Technical Facilities: 100-w TPO, 1.09-kw ERP, 126-ft. above ground, 4830-ft. above sea level, lat. 38° 16' 50", long. 104° 36' 34".

Transmitter: 2109 7th Ave.

Ownership: Full Gospel Outreach Inc.

■ **Pueblo, etc.**—KGBH-CA, Ch. 27, Entravision Holdings LLC.

Technical Facilities: 7.71-kw ERP, 95-ft. above ground, 9504-ft. above sea level, lat. 38° 44' 43", long. 104° 51' 41".

Ownership: Entravision Communications Corp.

Rangely—K06IX, Ch. 6, Rio Blanco County TV Assn. (KREX-TV Ch. 5 Grand Junction)

Technical Facilities: 0.08-kw ERP, lat. 40° 00' 36", long. 108° 57' 12".

Rangely—K22DZ, Ch. 22, Rio Blanco County TV Assn. (KSL-TV Ch. 5 Salt Lake City)

Technical Facilities: 0.456-kw ERP, 39-ft. above ground, 5331-ft. above sea level, lat. 40° 05' 51", long. 108° 48' 36".

Rangely—K24DG, Ch. 24, Rio Blanco County TV Assn. (KCNC-TV Ch. 4 Denver)

Technical Facilities: 0.456-kw ERP, 39-ft. above ground, 5331-ft. above sea level, lat. 40° 05' 51", long. 108° 48' 36".

Rangely—K26DP, Ch. 26, Rio Blanco County TV Assn. (KRMA-TV Ch. 6 Denver)

Technical Facilities: 0.368-kw ERP, lat. 40° 00' 51", long. 108° 48' 36".

Rangely—K28CG, Ch. 28, Rio Blanco County TV Assn.

Technical Facilities: 0.456-kw ERP, 39-ft. above ground, 5331-ft. above sea level, lat. 40° 05' 51", long. 108° 48' 36".

Rangely—K32AC, Ch. 32, Rio Blanco County TV Assn. (KRMA-TV Ch. 6 Denver)

Technical Facilities: 2.05-kw ERP, lat. 40° 00' 51", long. 108° 48' 36".

Rangely—K60FE, Ch. 60, Rio Blanco County TV Assn. (KDVR Ch. 31 Denver)

Technical Facilities: 0.456-kw ERP, 33-ft. above ground, 5325-ft. above sea level, lat. 40° 05' 51", long. 108° 48' 36".

Rangely—K66ER, Ch. 66, Rio Blanco County TV Assn. (KJCT Ch. 8 Grand Junction)

Technical Facilities: 0.456-kw ERP, 39-ft. above ground, 5331-ft. above sea level, lat. 40° 05' 51", long. 108° 48' 36".

Redstone—K04HP, Ch. 4, Pitkin County Translator Dept. (KUSA-TV Ch. 9 Denver) Phone: 970-920-5395.

Technical Facilities: 0.045-kw ERP, 15-ft. above ground, 7921-ft. above sea level, lat. 39° 14' 20", long. 107° 13' 00".

Ownership: Pitkin County Translator Dept.

Redstone—K09XN, Ch. 9, Pitkin County Translator Dept. Phone: 970-945-4932.

Technical Facilities: 0.042-kw ERP, 39-ft. above ground, 8409-ft. above sea level, lat. 39° 14' 18", long. 107° 13' 28".

Redstone—K11VC, Ch. 11, Pitkin County Translator Dept. Phone: 970-945-4932.

Technical Facilities: 0.042-kw ERP, 43-ft. above ground, 8114-ft. above sea level, lat. 39° 14' 18", long. 107° 13' 28".

Redstone—K18GD, Ch. 18, Pitkin County Translator Dept. (KDVR Ch. 31 Denver) Phone: 970-920-5395.

Technical Facilities: 0.05-kw ERP, 56-ft. above ground, 8763-ft. above sea level, lat. 39° 14' 20", long. 107° 13' 02".

Ownership: Pitkin County Translator Dept.

Redstone, etc.—K02IO, Ch. 2, Pitkin County Translator Dept. (KCNC-TV Ch. 4 Denver) Phone: 970-920-5395.

Technical Facilities: 0.045-kw ERP, 15-ft. above ground, 7925-ft. above sea level, lat. 39° 14' 20", long. 107° 13' 00".

Ownership: Pitkin County Translator Dept.

Redstone, etc.—K06CK, Ch. 6, Pitkin County Translator Dept. (KREX-TV Ch. 5 Grand Junction)

Technical Facilities: 0.113-kw ERP, lat. 39° 14' 18", long. 107° 13' 28".

Redvale, etc.—K34DH, Ch. 34, Montrose County. (KREY-TV Ch. 10 Montrose)

Technical Facilities: 0.317-kw ERP, 95-ft. above ground, 10033-ft. above sea level, lat. 38° 18' 53", long. 108° 11' 52".

Ridgway—K03AY, Ch. 3, Hoak Media of Colorado License LLC. (KREY-TV Ch. 10 Montrose) Phone: 972-960-4896.

Technical Facilities: 0.02-kw ERP, lat. 38° 11' 11", long. 107° 46' 30".

Ownership: Hoak Media LLC.

Ridgway—K13RH, Ch. 13, City of Ouray. (KJCT Ch. 8 Grand Junction)

Technical Facilities: 0.02-kw ERP, lat. 38° 11' 11", long. 107° 46' 30".

Ridgway, etc.—K64BL, Ch. 64, Rocky Mountain Public Bcstg. Network Inc. (KTSC Ch. 8 Pueblo)

Technical Facilities: 0.63-kw ERP, lat. 38° 11' 11", long. 107° 46' 30".

Rifle—K57CR, Ch. 57, Pikes Peak Television Inc. (KJCT Ch. 8 Grand Junction) Phone: 719-632-1515. Fax: 719-475-0815.

Studio: 8 Foresight Circle, Grand Junction, CO 81505.

Technical Facilities: 100-w TPO, 3.385-kw ERP, 16-ft. above ground, 8150-ft. above sea level, lat. 39° 32' 10", long. 107° 56' 56".

Holds CP for change to channel number 34, 3.88-kw ERP, 16-ft. above ground, 8153-ft. above sea level, BDISTT-20060324AFH.

Transmitter: 9-mi. W of Rifle.

Multichannel TV Sound: Stereo only.

Began Operation: August 1, 1987.

Ownership: News Press & Gazette Co.

Personnel: Neil Klockziem, General Manager; Jay Rademacher, Chief Engineer.

Rio Blanco Valley—K36DM, Ch. 36, Rio Blanco County TV Assn.

Technical Facilities: 1.57-kw ERP, 79-ft. above ground, 8432-ft. above sea level, lat. 39° 42' 04", long. 107° 57' 05".

Rio Blanco Valley—K50AE, Ch. 50, Rio Blanco County TV Assn. (KRMA-TV Ch. 6 Denver)

Technical Facilities: 0.684-kw ERP, lat. 40° 10' 55", long. 107° 54' 00".

Rio Blanco Valley, etc.—K38AG, Ch. 38, Rio Blanco County TV Assn. (KRMA-TV Ch. 6 Denver)

Colorado — Low Power TV & TV Translator Stations

Technical Facilities: 0.63-kw ERP, lat. 39° 42' 00", long. 107° 57' 00".

Rio Blanco Valley, etc.—K44AC, Ch. 44, Rio Blanco County TV Assn. (KCNC-TV Ch. 4 Denver)

Technical Facilities: 0.63-kw ERP, lat. 39° 42' 00", long. 107° 57' 00".

Roan Creek—K04KF, Ch. 4, Garfield County. (KRMA-TV Ch. 6 Denver)

Technical Facilities: 0.022-kw ERP, lat. 39° 28' 15", long. 108° 21' 47".

Roan Creek—K13RC, Ch. 13, Garfield County. (KJCT Ch. 8 Grand Junction)

Technical Facilities: 0.049-kw ERP, lat. 39° 28' 15", long. 108° 21' 47".

Rocky Ford—K39ED, Ch. 39, Full Gospel Outreach Inc. (KTBN-TV Ch. 40 Santa Ana)

Technical Facilities: 0.903-kw ERP, 111-ft. above ground, 4295-ft. above sea level, lat. 38° 03' 38", long. 103° 43' 53".

Romeo—K63AN, Ch. 63, San Luis Valley TV Inc.

Technical Facilities: 5.72-kw ERP, 98-ft. above ground, 11023-ft. above sea level, lat. 36° 51' 25", long. 106° 00' 12".

Romeo, etc.—K45GD, Ch. 45, San Luis Valley TV Inc. (KREZ-TV Ch. 6 Durango) Phone: 719-843-5883.

Technical Facilities: 1-kw ERP, lat. 36° 51' 25", long. 106° 01' 12".

Holds CP for change to 0.2-kw ERP, 98-ft. above ground, 11023-ft. above sea level, BDFCDTT-20060331ARV.

Ownership: San Luis Valley Television Inc.

Romeo, etc.—K57CB, Ch. 57, WEAU Licensee Corp. (KKTU Ch. 11 Colorado Springs) Phone: 715-835-1313.

Technical Facilities: 7.11-kw ERP, lat. 37° 12' 25", long. 106° 00' 12".

Ownership: Gray Television Inc.

Romeo, etc.—K59BG, Ch. 59, San Luis Valley TV Inc. (KNME-TV Ch. 5 Albuquerque)

Technical Facilities: 7.11-kw ERP, lat. 37° 12' 25", long. 106° 00' 12".

Romeo, etc.—K61AZ, Ch. 61, San Luis Valley TV Inc. (KASA-TV Ch. 2 Santa Fe)

Technical Facilities: 7.086-kw ERP, lat. 37° 12' 25", long. 106° 00' 12".

Romeo, etc.—K65AS, Ch. 65, San Luis Valley TV Inc. (KOAT-TV Ch. 7 Albuquerque)

Technical Facilities: 6.32-kw ERP, lat. 37° 12' 25", long. 106° 00' 12".

Rulison—K26FK, Ch. 26, Multimedia Holdings Corp. Phone: 703-854-6621.

Technical Facilities: 1.69-kw ERP, 36-ft. above ground, 8986-ft. above sea level, lat. 39° 32' 05", long. 107° 57' 25".

Ownership: Gannett Co. Inc.

Rulison—K40CS, Ch. 40, Hoak Media of Colorado License LLC. Phone: 972-960-4896.

Technical Facilities: 0.01-kw ERP, lat. 39° 32' 005", long. 107° 57' 25".

Ownership: Hoak Media LLC.

Rulison, etc.—K61BN, Ch. 61, Rocky Mountain Public Broadcasting Network Inc. (KUSA-TV Ch. 9 Denver)

Technical Facilities: 1.69-kw ERP, lat. 39° 32' 005", long. 107° 57' 25".

Rulison, etc.—K63BM, Ch. 63, Garfield County. (KCNC-TV Ch. 4 Denver)

Technical Facilities: 1.69-kw ERP, 8986-ft. above sea level, lat. 39° 32' 05", long. 107° 57' 25".

Rulison, etc.—K68BR, Ch. 68, Garfield County.

Technical Facilities: 1.69-kw ERP, 8986-ft. above sea level, lat. 39° 32' 05", long. 107° 57' 25".

Salida & Buena Vista—K02JH, Ch. 2, Chaffee County TV Translator Assn. (KTSC Ch. 8 Pueblo)

Technical Facilities: 0.009-kw ERP, lat. 38° 44' 37", long. 106° 11' 50".

Salida & Buena Vista—K04JD, Ch. 4, Chaffee County TV Translator Assn.

Technical Facilities: 0.041-kw ERP, lat. 38° 44' 37", long. 106° 11' 50".

Salida & Buena Vista—K06HF, Ch. 6, Chaffee County TV Translator Assn. (KUSA-TV Ch. 9 Denver)

Technical Facilities: 0.021-kw ERP, lat. 38° 44' 37", long. 106° 11' 50".

Salida & Buena Vista—K11KU, Ch. 11, Chaffee County TV Translator Assn. (KCNC-TV Ch. 4 Denver)

Technical Facilities: 0.036-kw ERP, lat. 38° 44' 37", long. 106° 11' 50".

Salida & Buena Vista—K13LD, Ch. 13, Chaffee County TV Translator Assn. (KMGH-TV Ch. 7 Denver)

Technical Facilities: 0.036-kw ERP, lat. 38° 44' 37", long. 106° 11' 50".

Salida, etc.—K44CI, Ch. 44, Pikes Peak Television Inc. (KRDO-TV Ch. 13 Colorado Springs) Phone: 719-632-1515.

Technical Facilities: 8.73-kw ERP, 39-ft. above ground, 11712-ft. above sea level, lat. 37° 26' 44", long. 106° 00' 35".

Ownership: News Press & Gazette Co.

Salida, etc.—K53AR, Ch. 53, Rocky Mountain Public Broadcasting Network Inc. (KTSC Ch. 8 Pueblo)

Technical Facilities: 2.27-kw ERP, lat. 38° 26' 48", long. 106° 00' 38".

San Luis—K02KI, Ch. 2, Rocky Mountain Public Broadcasting Network Inc. (KTSC Ch. 8 Pueblo)

Technical Facilities: 0.005-kw ERP, lat. 37° 12' 14", long. 105° 25' 37".

San Luis & rural area—K06BE, Ch. 6, Costilla County TV Booster Assn. (KOB-TV Ch. 4 Albuquerque)

Technical Facilities: lat. 37° 12' 14", long. 105° 25' 37".

San Luis Valley, etc.—K55CL, Ch. 55, Rocky Mountain Public Broadcasting Network Inc. (KTSC Ch. 8 Pueblo)

Technical Facilities: 1.14-kw ERP, lat. 37° 12' 25", long. 106° 00' 12".

Ownership: Rocky Mountain Public Broadcasting Network Inc.

Sapinero—K46DB, Ch. 46, Gunnison County Metro. Recreation District. (KUSA-TV Ch. 9 Denver)

Technical Facilities: 0.16-kw ERP, 20-ft. above ground, 8658-ft. above sea level, lat. 38° 26' 52", long. 107° 16' 20".

Sapinero—K48EF, Ch. 48, Gunnison County Metro. Recreation District. (KOAA-TV Ch. 5 Pueblo)

Technical Facilities: 0.16-kw ERP, 20-ft. above ground, 8658-ft. above sea level, lat. 38° 26' 52", long. 107° 16' 20".

Sargents—K02NV, Ch. 2, Gunnison County Metro. Recreation District.

Technical Facilities: 0.002-kw ERP, lat. 28° 23' 26", long. 106° 24' 39".

Transmitter: 1-mi. SSE of Sargents.

Sargents—K040F, Ch. 4, Gunnison County Metro. Recreation District. (KUSA-TV Ch. 9 Denver)

Technical Facilities: 0.002-kw ERP, lat. 38° 23' 26", long. 106° 24' 39".

Transmitter: 1-mi. SSE of Sargents.

Sargents—K06NG, Ch. 6, Gunnison County Metropolitan Recreation District.

Technical Facilities: 0.003-kw ERP, 23-ft. above ground, 9262-ft. above sea level, lat. 38° 23' 26", long. 106° 24' 39".

Ownership: Gunnison County Metropolitan Recreation District.

Sargents—K07VH, Ch. 7, Gunnison County Metro. Recreation District. (KOAA-TV Ch. 5 Pueblo)

Technical Facilities: 0.003-kw ERP, 20-ft. above ground, 9258-ft. above sea level, lat. 38° 23' 26", long. 106° 24' 39".

Sargents—K11TJ, Ch. 11, Gunnison County Metro. Recreation District. (KMGH-TV Ch. 7 Denver)

Technical Facilities: 0.002-kw ERP, 20-ft. above ground, 9258-ft. above sea level, lat. 38° 23' 26", long. 106° 24' 39".

Transmitter: 1-mi. SSE of Sargents.

Sargents—K53AY, Ch. 53, Gunnison County Metro. Recreation District. (KOAA-TV Ch. 5 Pueblo)

Technical Facilities: 0.95-kw ERP, lat. 38° 29' 56", long. 106° 19' 28".

Sargents—K57CS, Ch. 57, Gunnison County Metro. Recreation District. (KUSA-TV Ch. 9 Denver)

Technical Facilities: 0.94-kw ERP, 13-ft. above ground, 11913-ft. above sea level, lat. 38° 29' 56", long. 106° 19' 28".

Sargents—K59DV, Ch. 59, Gunnison County Metro. Recreation District. (KREX-TV Ch. 5 Grand Junction)

Technical Facilities: 0.894-kw ERP, 13-ft. above ground, 11913-ft. above sea level, lat. 38° 29' 56", long. 106° 19' 28".

Silt & Four Mile Creek—K47AC, Ch. 47, Multimedia Holdings Corp. Phone: 703-854-6621.

Technical Facilities: 0.87-kw ERP, lat. 39° 25' 45", long. 107° 23' 00".

Ownership: Gannett Co. Inc.

Silt, etc.—K49AH, Ch. 49, Rocky Mountain Public Broadcasting Network Inc. (KRMA-TV Ch. 6 Denver) Phone: 303-892-6666.

Technical Facilities: 0.869-kw ERP, lat. 39° 25' 45", long. 107° 23' 00".

Holds CP for change to 1-kw ERP, 98-ft. above ground, 10702-ft. above sea level, BDFCDTT-20060331AWR.

Ownership: Rocky Mountain Public Broadcasting Network Inc.

Snowmass at Aspen—K02HI, Ch. 2, Pitkin County Translator Dept. (KREX-TV Ch. 5 Grand Junction) Phone: 970-920-5395.

Technical Facilities: 0.016-kw ERP, lat. 39° 13' 11", long. 106° 54' 31".

Holds CP for change to 28-ft. above ground, 9444-ft. above sea level, lat. 39° 13' 33", long. 106° 50' 00". BPTTV-20040719ADQ.

Ownership: Pitkin County Translator Dept.

Snowmass at Aspen—K04HH, Ch. 4, Pitkin County Translator Dept. (KUSA-TV Ch. 9 Denver) Phone: 970-920-5395.

Technical Facilities: 0.016-kw ERP, lat. 39° 13' 11", long. 106° 54' 31".

Holds CP for change to 44-ft. above ground, 9463-ft. above sea level, lat. 39° 13' 33", long. 106° 50' 00". BPTTV-20040719ADO.

Ownership: Pitkin County Translator Dept.

Snowmass at Aspen—K10IW, Ch. 10, Pitkin County Translator Dept. (KCNC-TV Ch. 4 Denver) Phone: 970-920-5395.

Technical Facilities: 0.033-kw ERP, lat. 39° 13' 11", long. 106° 54' 31".

Ownership: Pitkin County Translator Dept.

Somersøt—K02UJ, Ch. 2, Mesa Television Inc. (KOAA-TV Ch. 5 Pueblo)

Technical Facilities: 0.009-kw ERP, lat. 38° 55' 34", long. 107° 30' 006".

Somersøt—K10KK, Ch. 10, Mesa Television Inc. (KUSA-TV Ch. 9 Denver)

Technical Facilities: 0.006-kw ERP, lat. 38° 55' 34", long. 107° 30' 006".

Somersøt—K12MN, Ch. 12, Mesa Television Inc. (KREX-TV Ch. 5 Grand Junction)

Technical Facilities: 0.008-kw ERP, lat. 38° 55' 34", long. 107° 30' 006".

South Fork & rural area—K57BW, Ch. 57, South Fork TV Assn. (KNME-TV Ch. 5 Albuquerque)

Technical Facilities: 0.25-kw ERP, lat. 37° 41' 007", long. 106° 39' 19".

South Fork, etc.—K02EX, Ch. 2, South Fork TV Assn. (KOAT-TV Ch. 7 Albuquerque)

Technical Facilities: 0.024-kw ERP, lat. 37° 41' 007", long. 106° 39' 19".

South Fork, etc.—K18DE, Ch. 18, South Fork TV Assn. (KTSC Ch. 8 Pueblo)

Technical Facilities: 0.118-kw ERP, 26-ft. above ground, 8642-ft. above sea level, lat. 37° 41' 07", long. 106° 39' 19".

Southwest Baca County—K03DZ, Ch. 3, Baca County. (KKTU Ch. 11 Colorado Springs)

Technical Facilities: 0.136-kw ERP, lat. 37° 10' 005", long. 103° 005' 55".

Southwest Baca County—K06HW, Ch. 6, Baca County. (KRDO-TV Ch. 13 Colorado Springs)

Technical Facilities: 0.136-kw ERP, lat. 37° 10' 005", long. 103° 005' 55".

Southwest Baca County—K07UN, Ch. 7, Baca County. (KTSC Ch. 8 Pueblo)

Technical Facilities: 0.085-kw ERP, 62-ft. above ground, 5538-ft. above sea level, lat. 37° 10' 05", long. 103° 05' 55".

Southwest Baca County rural area—K09JS, Ch. 9, Baca County. (KOAA-TV Ch. 5 Pueblo)

Technical Facilities: 0.136-kw ERP, lat. 37° 10' 005", long. 103° 005' 55".

Spring Creek—K03HA, Ch. 3, Gunnison County Metro. Recreation District. (KUSA-TV Ch. 9 Denver)

Technical Facilities: 0.003-kw ERP, lat. 38° 43' 33", long. 106° 46' 24".

Transmitter: 0.15-mi. N of Rte. 306, along Spring Creek.

Spring Creek, etc.—K11QK, Ch. 11, Gunnison County Metro. Recreation District. (KOAA-TV Ch. 5 Pueblo)

Technical Facilities: 0.005-kw ERP, lat. 38° 43' 33", long. 106° 46' 24".

Transmitter: 800-ft. N of Rte. 306, along Spring Creek.

Spring Creek, etc.—K13RX, Ch. 13, Gunnison County Metro. Recreation District. (KREX-TV Ch. 5 Grand Junction)

Technical Facilities: 0.005-kw ERP, lat. 38° 43' 33", long. 106° 46' 24".

Transmitter: 800-ft. N of Rte. 306, along Spring Creek.

Springfield—K62CT, Ch. 62, Baca County. (KTSC Ch. 8 Pueblo)

Technical Facilities: 0.932-kw ERP, lat. 37° 21' 44", long. 102° 38' 44".

Springfield—K64CT, Ch. 64, Baca County. (KOAA-TV Ch. 5 Pueblo)

Technical Facilities: 0.8-kw ERP, lat. 37° 21' 44", long. 102° 38' 44".

Springfield—K66CW, Ch. 66, Baca County. (KKTU Ch. 11 Colorado Springs)

Technical Facilities: 0.8-kw ERP, lat. 37° 21' 44", long. 102° 38' 44".

Springfield—K68CR, Ch. 68, Baca County. (KRDO-TV Ch. 13 Colorado Springs)

Technical Facilities: 0.799-kw ERP, lat. 37° 21' 33", long. 102° 37' 20".

Stadtman Mesa—K60AC, Ch. 60, Rio Blanco County TV Assn. (KCNC-TV Ch. 4 Denver)

Technical Facilities: 1.546-kw ERP, 46-ft. above ground, 6808-ft. above sea level, lat. 40° 09' 50", long. 108° 26' 36".

Transmitter: 28.8-mi. W of Meeker.

Stadtman Mesa, etc.—K58EF, Ch. 58, Rio Blanco County TV Assn. (KUSA-TV Ch. 9 Denver)

Technical Facilities: 1.36-kw ERP, lat. 40° 009' 50", long. 108° 26' 36".

Stadtman Mesa, etc.—K62AB, Ch. 62, Rio Blanco County TV Assn. (KMGH-TV Ch. 7 Denver)

Technical Facilities: 1.58-kw ERP, 46-ft. above ground, 6808-ft. above sea level, lat. 40° 09' 50", long. 108° 26' 36".

Ownership: Rio Blanco County TV Association.

Staley—K13QT, Ch. 13, Rio Blanco County TV Assn.

Staley & Goeder—K09PE, Ch. 9, Rio Blanco County TV Assn. (KREX-TV Ch. 5 Grand Junction)

Technical Facilities: 0.008-kw ERP, lat. 40° 005' 24", long. 108° 43' 14".

Staley & Goeder—K11PI, Ch. 11, Rio Blanco County TV Assn. (KUTV Ch. 2 Salt Lake City)

Technical Facilities: 0.008-kw ERP, lat. 40° 002' 39", long. 108° 59' 32".

Steamboat Springs—K03CL, Ch. 3, Yampa Valley TV Assn. Inc. (KUSA-TV Ch. 9 Denver)

Technical Facilities: 0.004-kw ERP, lat. 40° 27' 47", long. 106° 51' 10".

Steamboat Springs—K06CF, Ch. 6, Yampa Valley TV Assn. Inc. (KCNC-TV Ch. 4 Denver)

Technical Facilities: 0.002-kw ERP, lat. 40° 27' 36", long. 106° 51' 10".

Steamboat Springs—K09GX, Ch. 9, Yampa Valley TV Assn. Inc. (KMGH-TV Ch. 7 Denver)

Technical Facilities: 0.002-kw ERP, lat. 40° 27' 36", long. 106° 51' 10".

Steamboat Springs—K11FW, Ch. 11, Moffat County. (KCNC-TV Ch. 4 Denver)

Technical Facilities: 0.086-kw ERP, 10341-ft. above sea level, lat. 40° 27' 16", long. 106° 44' 34".

Ownership: Moffat County.

Steamboat Springs—K58AQ, Ch. 58, Routt County Communications. (KRMA-TV Ch. 6 Denver)

Technical Facilities: 2.78-kw ERP, lat. 40° 27' 16", long. 106° 44' 34".

Steamboat Springs—K64AR, Ch. 64, Routt County Communications.

Technical Facilities: 2.78-kw ERP, lat. 40° 27' 16", long. 106° 44' 34".

Sterling—K46CY, Ch. 46, Board of Logan County Commissioners. Phone: 970-522-0888.

Technical Facilities: 500-w TPO, 2.26-kw ERP, 407-ft. above ground, 4918-ft. above sea level, lat. 40° 35' 28", long. 103° 02' 23".

Transmitter: Reiradon Hill, 9.4-mi. E of Sterling.

Ownership: Board of Logan County Commissioners.

Sterling—K48DQ, Ch. 48, Board of Logan County Commissioners. Phone: 303-522-0888.

Technical Facilities: 0.45-kw ERP, 407-ft. above ground, 4918-ft. above sea level, lat. 40° 35' 28", long. 103° 02' 23".

Ownership: Board of Logan County Commissioners.

Sterling—K50EE, Ch. 50, Board of Logan County Commissioners. Phone: 970-522-0888.

Technical Facilities: 0.45-kw ERP, 407-ft. above ground, 4918-ft. above sea level, lat. 40° 35' 28", long. 103° 02' 23".

Ownership: Board of Logan County Commissioners.

Sterling—K52EW, Ch. 52, Board of Logan County Commissioners. Phone: 970-522-0888.

Technical Facilities: 0.45-kw ERP, 407-ft. above ground, 4918-ft. above sea level, lat. 40° 35' 28", long. 103° 02' 23".

Began Operation: August 26, 1996.

Ownership: Board of Logan County Commissioners.

Sterling—K54GJ, Ch. 54, Board of Logan County Commissioners. (KDVR Ch. 31 Denver) Phone: 970-522-0888.

Technical Facilities: 2.26-kw ERP, 407-ft. above ground, 4918-ft. above sea level, lat. 40° 35' 28", long. 103° 02' 23".

Holds CP for change to channel number 31, 0.398-kw ERP, , BDISDTT-20060320AFY.

Ownership: Board of Logan County Commissioners.

Sterling—K58GH, Ch. 58, Board of Logan County Commissioners. (KRMA-TV Ch. 6 Denver)

Technical Facilities: 2.26-kw ERP, 407-ft. above ground, 4918-ft. above sea level, lat. 40° 35' 28", long. 103° 02' 23".

Ownership: Board of Logan County Commissioners.

Sterling & south Logan County—K44FL, Ch. 44, Board of Logan County Commissioners.

Technical Facilities: 0.45-kw ERP, 407-ft. above ground, 4918-ft. above sea level, lat. 40° 35' 28", long. 103° 02' 23".

Ownership: Board of Logan County Commissioners.

Sterling, etc.—K56GL, Ch. 56, Board of Logan County Commissioners. (KUSA-TV Ch. 9 Denver)

Technical Facilities: 2.26-kw ERP, 407-ft. above ground, 4918-ft. above sea level, lat. 40° 35' 28", long. 103° 02' 23".

Ownership: Board of Logan County Commissioners.

Sunetha & Nutria—K66AV, Ch. 66, LIN of Colorado LLC. (KREZ-TV Ch. 6 Durango)

Technical Facilities: 0.36-kw ERP, lat. 37° 11' 36", long. 107° 005' 31".

Ownership: LIN TV Corp.

Sutank, etc.—K04KC, Ch. 4, Garfield County.

Technical Facilities: 0.04-kw ERP, 6529-ft. above sea level, lat. 39° 23' 48", long. 107° 14' 00".

Sutank, etc.—K12MH, Ch. 12, Rocky Mountain Public Broadcasting Network Inc.

Technical Facilities: 0.067-kw ERP, 6529-ft. above sea level, lat. 39° 23' 48", long. 107° 14' 00".

■ **Sweetwater Creek—K36DB, Ch. 36, Resort Television USA LLC.** Phone: 207-772-5000.

Technical Facilities: 0.001-kw ERP, 33-ft. above ground, 7461-ft. above sea level, lat. 39° 38' 07", long. 106° 32' 13".

Ownership: Resort Television USA LLC.

Thomasville—K04PO, Ch. 4, Pitkin County Translator Dept. Phone: 970-945-4932.

Technical Facilities: 0.044-kw ERP, 50-ft. above ground, 8682-ft. above sea level, lat. 39° 21' 12", long. 106° 41' 000".

Ownership: Pitkin County Translator Dept.

Thomasville—K05JA, Ch. 5, Pitkin County Translator Dept. (KMGH-TV Ch. 7 Denver)

Technical Facilities: 0.024-kw ERP, lat. 39° 21' 12", long. 106° 41' 000".

Thomasville—K14LQ, Ch. 14, Pitkin County Translator Dept. Phone: 970-920-5395.

Technical Facilities: 0.088-kw ERP, 39-ft. above ground, 8671-ft. above sea level, lat. 39° 21' 12", long. 106° 41' 00".

Ownership: Pitkin County Translator Dept.

Toponas & rural area—K12KR, Ch. 12, Yampa Valley TV Assn. (KCNC-TV Ch. 4 Denver)

Technical Facilities: 0.079-kw ERP, lat. 40° 003' 40", long. 106° 51' 000".

Trinidad—K34GI, Ch. 34, Mainstreet Broadcasting Co. Inc. (KSPK-LP Ch. 28 Walsenburg) Phone: 719-738-3636.

Technical Facilities: 0.84-kw ERP, 86-ft. above ground, 7188-ft. above sea level, lat. 37° 14' 14", long. 104° 30' 52".

Ownership: Mainstreet Broadcasting Co. Inc.

Trinidad, Valdez, etc.—K15GL, Ch. 15, Rocky Mountain Public Broadcasting Network Inc. (KRMA-TV Ch. 6 Denver) Phone: 303-892-6666.

Technical Facilities: 0.64-kw ERP, 26-ft. above ground, 6929-ft. above sea level, lat. 37° 08' 45", long. 104° 28' 09".

Holds CP for change to 0.19-kw ERP, , BDFCDTT-20060331AXH.

Ownership: Rocky Mountain Public Broadcasting Network Inc.

Upper Divide Creek—K10IQ, Ch. 10, Garfield County. (KCNC-TV Ch. 4 Denver)

Technical Facilities: 0.092-kw ERP, lat. 39° 36' 11", long. 107° 38' 49".

Upper Frying Pan River—K09LE, Ch. 9, Pitkin County Translator Dept. (KUSA-TV Ch. 9 Denver) Phone: 970-920-5395.

Technical Facilities: 0.002-kw ERP, lat. 39° 21' 12", long. 106° 41' 000".

Ownership: Pitkin County Translator Dept.

Vail—K45IE, Ch. 45, Vail Associates Inc. dba TV 8. Phone: 970-479-4688.

Technical Facilities: 0.055-kw ERP, 33-ft. above ground, 7625-ft. above sea level, lat. 39° 38' 38", long. 106° 32' 14".

Holds CP for change to 33-ft. above ground, 7493-ft. above sea level, lat. 39° 38' 07", long. 106° 32' 13". BPTTL-20050503ABZ.

Ownership: Vail Associates Inc. dba TV 8.

Personnel: Cathleen Hancock, General Manager.

Vallecito & Bayfield—K08ET, Ch. 8, Lake TV Assn. (KREZ-TV Ch. 6 Durango)

Technical Facilities: 0.057-kw ERP, lat. 37° 22' 000", long. 107° 31' 30".

Vallecito Reservoir area—K02ET, Ch. 2, Lake TV Assn. (KOAT-TV Ch. 7 Albuquerque)

Technical Facilities: 0.038-kw ERP, lat. 37° 22' 000", long. 107° 31' 30".

Colorado — Low Power TV & TV Translator Stations

- Vallecito Reservoir area**—K10AD, Ch. 10, Lake TV Assn. (KOB-TV Ch. 4 Albuquerque)
 Technical Facilities: 0.057-kw ERP, lat. 37° 22' 00", long. 107° 31' 30".
- Walden**—K08EY, Ch. 8, Jackson County. (KCNC-TV Ch. 4 Denver)
 Technical Facilities: 0.07-kw ERP, lat. 40° 39' 49", long. 106° 24' 42".
- Walden**—K10FB, Ch. 10, Jackson County. (KGWN-TV Ch. 5 Cheyenne)
 Technical Facilities: 0.061-kw ERP, lat. 40° 39' 55", long. 106° 24' 34".
- Walden**—K12MK, Ch. 12, Jackson County.
 Technical Facilities: 0.066-kw ERP, 82-ft. above ground, 8661-ft. above sea level, lat. 40° 39' 49", long. 106° 24' 42".
- Walden**—K60BM, Ch. 60, Jackson County. (KRMA-TV Ch. 6 Denver)
 Technical Facilities: 0.66-kw ERP, lat. 40° 39' 49", long. 106° 24' 42".
- Walsenburg**—KSPK-LP, Ch. 28, Mainstreet Broadcasting Co. Inc. Phone: 719-738-3636.
 Technical Facilities: 7.4-kw ERP, 131-ft. above ground, 6886-ft. above sea level, lat. 37° 37' 39", long. 104° 49' 17".
 Began Operation: March 20, 2005.
 Ownership: Mainstreet Broadcasting Co. Inc.
 Personnel: Paul Richards, General Manager.
- Waunita Hot Springs**—K51DI, Ch. 51, Gunnison County Metro. Recreation District. (KTSC Ch. 8 Pueblo)
 Technical Facilities: 0.813-kw ERP, 13-ft. above ground, 11913-ft. above sea level, lat. 38° 29' 56", long. 106° 19' 28".
- Waunita Hot Springs**—K55BI, Ch. 55, Gunnison County Metro. Recreation District.
 Technical Facilities: 0.004-kw ERP, lat. 38° 29' 56", long. 106° 19' 28".
- Weber Canyon**—K02OS, Ch. 2, Southwest Colorado TV Translator Assn. Phone: 970-565-2121.
 Technical Facilities: 1-w TPO, 0.2-kw ERP, 10-ft. above ground, 7004-ft. above sea level, lat. 37° 17' 51", long. 108° 18' 02".
 Transmitter: 6051 County Rte. 41, Mancos.
 Ownership: Southwest Colorado TV Translator Assn.
- Weber Canyon**—K04ON, Ch. 4, Southwest Colorado TV Translator Assn. Phone: 970-565-2121.
 Technical Facilities: 1-w TPO, 0.2-kw ERP, 7011-ft. above sea level, lat. 37° 17' 51", long. 108° 18' 02".
 Transmitter: 6051 County Rte. 41, Mancos.
 Ownership: Southwest Colorado TV Translator Assn.
 Personnel: Wayne Johnson, General Manager.
- Weber Canyon**—K08MB, Ch. 8, Southwest Colorado TV Translator Assn. Phone: 970-565-2121.
 Technical Facilities: 1-w TPO, 0.2-kw ERP, 7018-ft. above sea level, lat. 37° 17' 51", long. 108° 18' 02".
 Transmitter: 6051 County Rte. 41, Mancos.
 Ownership: Southwest Colorado TV Translator Assn.
 Personnel: Wayne Johnson, General Manager.
- Weber Canyon**—K100D, Ch. 10, Southwest Colorado TV Translator Assn. Phone: 970-565-2121.
 Technical Facilities: 1-w TPO, 0.002-kw ERP, 26-ft. above ground, 7019-ft. above sea level, lat. 37° 17' 51", long. 108° 18' 02".
 Transmitter: 6051 County Rte. 41, Mancos.
 Began Operation: April 1, 1995.
 Ownership: Southwest Colorado TV Translator Assn.
 Personnel: Wayne Johnson, General Manager.
- Weber Canyon**—K13XH, Ch. 13, Southwest Colorado TV Translator Assn. Phone: 970-565-2121.
 Technical Facilities: 1-w TPO, 0.0002-kw ERP, 30-ft. above ground, 7024-ft. above sea level, lat. 37° 17' 51", long. 108° 18' 02".
 Transmitter: 6051 County Rte. 41, Mancos.
 Ownership: Southwest Colorado TV Translator Assn.
 Personnel: Wayne Johnson, General Manager.
- Westcliffe**—K07BW, Ch. 7, Custer County Road & Bridge. (KKTV Ch. 11 Colorado Springs) Phone: 719-783-2281.
 Technical Facilities: 0.02-kw ERP, lat. 38° 07' 39", long. 105° 22' 08".
 Holds CP for change to 0.141-kw ERP, 33-ft. above ground, 8688-ft. above sea level, BPTTV-20050706AAJ.
 Ownership: Custer County Road & Bridge.
- Westcliffe**—K09DY, Ch. 9, Custer County Road & Bridge. (KRDO-TV Ch. 13 Colorado Springs) Phone: 719-783-2281.
 Technical Facilities: 0.02-kw ERP, lat. 38° 07' 39", long. 105° 22' 08".
 Holds CP for change to 0.141-kw ERP, 33-ft. above ground, 8688-ft. above sea level, BPTTV-20050706AAJ.
 Ownership: Custer County Road & Bridge.
- Williams Fork rural area**—K12DQ, Ch. 12, Moffat County. (KCNC-TV Ch. 4 Denver)
 Technical Facilities: 0.1-kw ERP, lat. 40° 20' 52", long. 107° 32' 14".
- Windsor**—KZFC-LP, Ch. 36, McGraw-Hill Broadcasting Co. Inc. Phone: 303-832-0190.
 Technical Facilities: 18.9-kw ERP, 341-ft. above ground, 5587-ft. above sea level, lat. 40° 38' 31", long. 104° 49' 03".
 Holds CP for change to 1.75-kw ERP, BDFCDTL-20060331BJQ.
 Ownership: McGraw-Hill Broadcasting Co. Inc.
 Personnel: Darrell Brown, General Manager.
- Wolcott & Eagle**—K07DB, Ch. 7, Eagle Valley TV Corp. (KUSA-TV Ch. 9 Denver)
 Technical Facilities: 0.034-kw ERP, lat. 39° 44' 00", long. 106° 48' 00".
- Wolcott, etc.**—K13DE, Ch. 13, Colorado TV Marketing LLC. (KMGH-TV Ch. 7 Denver) Phone: 866-250-6422.
 Technical Facilities: 0.013-kw ERP, lat. 39° 44' 00", long. 106° 48' 00".
 Holds CP for change to 2.84-kw ERP, 55-ft. above ground, 10504-ft. above sea level, lat. 39° 44' 23", long. 106° 48' 04". BPTTV-20041222GDR.
 Ownership: Colorado TV Marketing LLC.
- Wolcott, etc.**—KRYD-LP, Ch. 10, Colorado TV Marketing LLC. Phone: 866-250-6422.
- Technical Facilities:** 0.032-kw ERP, 10499-ft. above sea level, lat. 39° 44' 01", long. 106° 48' 04".
 Holds CP for change to 0.068-kw ERP, 33-ft. above ground, 7592-ft. above sea level, lat. 39° 38' 38", long. 106° 32' 15". BMPRTL-20050222ABS.
 Ownership: Colorado TV Marketing LLC.
- Woodland Park**—K28GE, Ch. 28, Barrington Colorado Springs License LLC. Phone: 847-884-1877.
 Technical Facilities: 1.12-kw ERP, lat. 38° 59' 13", long. 105° 00' 00".
 Transmitter: 1-mi. SW of Woodland Park Post Office.
 Ownership: Pilot Group LP.
- Woodland Park**—K33EW, Ch. 33, Full Gospel Outreach Inc.
 Technical Facilities: 0.99-kw ERP, lat. 38° 59' 12", long. 105° 00' 00".
 Transmitter: 1-mi. SW of Woodland Park Post Office.
- Woody Creek**—K39HE, Ch. 39, Pitkin County Translator Dept.
 Technical Facilities: 0.06-kw ERP, 60-ft. above ground, 8849-ft. above sea level, lat. 39° 18' 37", long. 106° 56' 53".
 Ownership: Pitkin County Translator Dept.
- Woody Creek**—K44GQ, Ch. 44, Pitkin County Translator Dept. Phone: 970-945-4932.
 Technical Facilities: 1.21-kw ERP, 34-ft. above ground, 8114-ft. above sea level, lat. 39° 18' 30", long. 106° 57' 15".
- Woody Creek, etc.**—K07RN, Ch. 7, Pitkin County Translator Dept. Phone: 970-920-5395.
 Technical Facilities: 0.001-kw ERP, 39-ft. above ground, 8140-ft. above sea level, lat. 38° 18' 30", long. 106° 57' 15".
 Ownership: Pitkin County Translator Dept.
- Woody Creek, etc.**—K11LW, Ch. 11, Woody Creek Recreation Assn. (KUSA-TV Ch. 9 Denver)
 Technical Facilities: 0.017-kw ERP, lat. 39° 18' 30", long. 106° 57' 15".
- Woody Creek, etc.**—K13MT, Ch. 13, Woody Creek Recreation Assn. (KCNC-TV Ch. 4 Denver)
 Technical Facilities: 0.003-kw ERP, lat. 39° 18' 30", long. 106° 57' 15".
- Wray**—K44FM, Ch. 44, Region 1 Translator Assn.
 Technical Facilities: 0.616-kw ERP, lat. 40° 00' 15", long. 102° 13' 31".
- Wray**—K46FF, Ch. 46, Region 1 Translator Assn.
 Technical Facilities: 0.616-kw ERP, lat. 40° 00' 15", long. 102° 13' 31".
- Wray**—K48GA, Ch. 48, Region 1 Translator Assn. (KCNC-TV Ch. 4 Denver)
 Technical Facilities: 0.564-kw ERP, lat. 40° 00' 15", long. 102° 13' 31".
- Wray**—K50FJ, Ch. 50, Region 1 Translator Assn. (KRMA-TV Ch. 6 Denver)
 Technical Facilities: 0.564-kw ERP, lat. 40° 00' 15", long. 102° 13' 31".
- Wray**—K52FZ, Ch. 52, Region 1 Translator Assn. (KUSA-TV Ch. 9 Denver)
 Technical Facilities: 0.563-kw ERP, lat. 40° 00' 15", long. 102° 13' 31".
- Wray**—K54HL, Ch. 54, Region 1 Translator Assn. Phone: 970-848-5301.
 Technical Facilities: 0.615-kw ERP, lat. 40° 03' 15", long. 102° 13' 32".
 Holds CP for change to channel number 31, BDISTT-20051025ABD.
 Ownership: Region 1 Translator Association.
- Wray**—K56HG, Ch. 56, Region 1 Translator Assn. Phone: 970-848-5301.
 Technical Facilities: 0.615-kw ERP, lat. 40° 03' 15", long. 102° 13' 32".
- Wray**—K58GV, Ch. 58, Region 1 Translator Assn.
 Technical Facilities: 0.615-kw ERP, 307-ft. above ground, 4146-ft. above sea level, lat. 40° 03' 15", long. 102° 13' 32".
 Ownership: Region 1 Translator Association.
- Yampa Valley**—K07GK, Ch. 7, Moffat County. (KUSA-TV Ch. 9 Denver)
 Technical Facilities: 0.14-kw ERP, lat. 40° 27' 16", long. 106° 44' 34".
- Yampa, etc.**—K13ES, Ch. 13, Yampa Valley TV Assn. (KMGH-TV Ch. 7 Denver)
 Technical Facilities: 0.123-kw ERP, 10351-ft. above sea level, lat. 40° 27' 16", long. 106° 44' 34".
 Ownership: Yampa Valley TV Association Inc.
- Yuma**—K32AB, Ch. 32, Region 1 Translator Assn. Phone: 970-848-5301.
 Technical Facilities: 2.69-kw ERP, 392-ft. above ground, 4600-ft. above sea level, lat. 40° 08' 35", long. 102° 48' 51".
- Yuma**—K34AC, Ch. 34, Region 1 Translator Assn. (KCNC-TV Ch. 4 Denver) Phone: 970-848-5301.
 Technical Facilities: 0.862-kw ERP, lat. 40° 00' 35", long. 102° 48' 51".
- Yuma**—K36AC, Ch. 36, Region 1 Translator Assn. (KRMA-TV Ch. 6 Denver) Phone: 970-848-5301.
 Technical Facilities: 2.69-kw ERP, lat. 40° 08' 35", long. 102° 48' 51".
- Yuma**—K38AD, Ch. 38, Region 1 Translator Assn. (KUSA-TV Ch. 9 Denver) Phone: 970-848-5301.
 Technical Facilities: 2.69-kw ERP, lat. 40° 08' 35", long. 102° 48' 51".
- Yuma**—K40CG, Ch. 40, Region 1 Translator Assn. (KMGH-TV Ch. 7 Denver)
 Technical Facilities: 2.69-kw ERP, 392-ft. above ground, 4600-ft. above sea level, lat. 40° 08' 35", long. 102° 48' 51".
- Yuma**—K42GI, Ch. 42, Region 1 Translator Assn. Phone: 970-848-5301.
 Technical Facilities: 2.7-kw ERP, 392-ft. above ground, 4598-ft. above sea level, lat. 40° 00' 35", long. 102° 48' 51".

Connecticut

■ **Allingtown**—W28AJ, Ch. 28, Paging Assoc. Inc. Phone: 203-932-3500. Fax: 203-933-2259.

Studio: 24 Rockdale Rd., West Haven, CT 06516.

Technical Facilities: 1000-w TPO, 48.8-kw ERP, 184-ft. above ground, 335-ft. above sea level, lat. 41° 17' 28", long. 72° 58' 06".

Transmitter: 24 Rockdale Rd.
Began Operation: January 1, 1989.
Ownership: Paging Associates Inc.

■ **Bridgeport**—W65DZ, Ch. 65, Paging Assoc. Inc. Phone: 800-343-9333.

Technical Facilities: 1000-w TPO, 1.26-kw ERP, 85-ft. above ground, 102-ft. above sea level, lat. 41° 09' 58", long. 73° 13' 03".

Transmitter: 623 Pine St.
Began Operation: November 4, 1998.
Ownership: Paging Associates Inc.

■ **Danbury**—W22BN, Ch. 22, IT Communications Inc.

Technical Facilities: 500-w TPO, 10.4-kw ERP, 88-ft. above ground, 728-ft. above sea level, lat. 41° 23' 44", long. 73° 25' 24".

Transmitter: Shelter Rock, Shelter Rock Rd.
Multichannel TV Sound: Stereo only.
Ownership: IT Communications Inc.
Personnel: David Abrantes, General Manager & Chief Engineer.

■ **Granby**—WESA-LP, Ch. 12, R and S Broadcasting LLC. Phone: 860-529-9303.

Technical Facilities: 0.042-kw ERP, 128-ft. above ground, 331-ft. above sea level, lat. 41° 58' 45", long. 72° 46' 59".

Holds CP for change to channel number 34, 45-kw ERP, 148-ft. above ground, 788-ft. above sea level, lat. 42° 05' 04.7", long. 72° 42' 16". transmitter to S of King Hill, Suffield, BPTTL-20031119AIE.

Ownership: R and S Broadcasting LLC.

■ **Hartford**—WFXQ-CA, Ch. 28, WWLP Broadcasting LLC. Phone: 202-462-6065.

Technical Facilities: 5-kw ERP, 46-ft. above ground, 1184-ft. above sea level, lat. 42° 15' 05", long. 72° 38' 43".

Ownership: LIN TV Corp.

■ **Hartford**—WHCT-LP, Ch. 38, Venture Technologies Group LLC. Phone: 323-965-5400. Fax: 323-965-5411.

Technical Facilities: 150-kw ERP, 299-ft. above ground, 991-ft. above sea level, lat. 41° 47' 48", long. 72° 47' 52".

Began Operation: January 19, 1996.
Ownership: Venture Technologies Group LLC.

■ **Hartford**—WHTX-LP, Ch. 10, Entravision Holdings LLC. Phone: 310-447-3870.

Technical Facilities: 10-w TPO, 0.03-kw ERP, 285-ft. above ground, 325-ft. above sea level, lat. 41° 45' 51", long. 72° 40' 32".

Transmitter: Bushnell Plaza, Hartford.
Began Operation: February 1, 1995.
Ownership: Entravision Communications Corp.
Personnel: Louis Maisel, President; Mike Lupo, General Manager.

■ **Hartford**—WRDM-LP, Ch. 50, ZGS Hartford Inc. Phone: 703-528-5656.

Studio: 886 Maple Ave., Hartford, CT 06114.

Technical Facilities: 50-kw ERP, 308-ft. above ground, 1001-ft. above sea level, lat. 41° 47' 48", long. 72° 47' 52".

Multichannel TV Sound: Stereo and separate audio program.

Began Operation: June 14, 1986.

Ownership: ZGS Broadcasting Holdings Inc.

Personnel: Lucio C. Ruzzier Sr., President & Chief Executive Officer; Paul D'Agostino, Chief Financial Officer & Controller; William Newton, President, Sales & Program Director; Gaetano Leone, General Manager; Salvatore Minniti, Chief Engineer.

■ **Hartford**—WRNT-LP, Ch. 6, R and S Broadcasting LLC. Phone: 860-529-9303.

Studio: 18 Garden St., Hartford, CT 06105.

Technical Facilities: 10-w TPO, 0.146-kw ERP, 298-ft. above ground, 338-ft. above sea level, lat. 41° 45' 51", long. 72° 40' 32".

Holds CP for change to channel number 48, 50-kw ERP, 280-ft. above ground, 972-ft. above sea level, lat. 41° 47' 48", long. 72° 47' 52". BPTTL-20030714AEF.

Transmitter: Bushnell Plaza, Hartford.

Began Operation: July 1, 1994.

Ownership: R and S Broadcasting LLC.

Personnel: Louis Maisel, President, General Manager & Chief Engineer.

■ **Hartford**—WUTH-CA, Ch. 47, WXTV License Partnership.

Technical Facilities: 17.9-kw ERP, lat. 41° 42' 32", long. 072° 28' 30".

Personnel: Alex Von Lichtenberg, General Manager.

■ **New Haven**—WNHX-LP, Ch. 51, IT Communications Inc. Phone: 202-625-3719.

Technical Facilities: 95.8-kw ERP, 98-ft. above ground, 774-ft. above sea level, lat. 41° 25' 10", long. 72° 42' 45".

Holds CP for change to 100-kw ERP, 73-ft. above ground, 413-ft. above sea level, lat. 41° 19' 42", long. 72° 54' 25". BPTTL-20050726ACH.

Transmitter: Approx. 12-mi. NE of New Haven.

Ownership: IT Communications Inc.

■ **Stamford**—W17CD, Ch. 17, K Licensee Inc. Phone: 718-358-9300.

Technical Facilities: 100-kw ERP, 56-ft. above ground, 187-ft. above sea level, lat. 41° 04' 32", long. 73° 32' 55".

Began Operation: October 21, 1993.

Ownership: K Licensee Inc.

■ **Stamford**—W27CD, Ch. 27, WLNYP. Phone: 631-777-8855. Fax: 631-777-8180.

Technical Facilities: 1000-w TPO, 21.9-kw ERP, 217-ft. above ground, 335-ft. above sea level, lat. 41° 03' 54", long. 73° 32' 04".

Transmitter: 44 Strawberry Hill Court, Stamford.

Began Operation: November 29, 1993.

Ownership: WLNYP Holdings Inc.

Personnel: David Feinblatt, President & General Manager; Richard Mulliner, Chief Engineer; Elliott Simmons, Sales Manager.

■ **Waterbury**—W12BH, Ch. 12, Connecticut Public Broadcasting Inc. (WEDH Ch. 24 Hartford; WEDW Ch. 49 Bridgeport)

Technical Facilities: 1-kw ERP, lat. 41° 33' 51", long. 073° 005' 009".

Delaware

■ **Dover**—W14CM, Ch. 14, Trinity Broadcasting Network Inc. Phone: 714-832-2950. Fax: 714-730-0661.

Technical Facilities: 1000-w TPO, 3.5-kw ERP, 98-ft. above ground, 253-ft. above sea level, lat. 39° 11' 08", long. 75° 29' 28".

Transmitter: 2.36-mi. NW of intersection of State Rtes. 8 & 9.

Began Operation: November 30, 1988.

Ownership: Trinity Broadcasting Network Inc.

Personnel: Paul Crouch, General Manager; Ben Miller, Chief Engineer; Rod Henke, Sales Manager.

■ **Dover**—WEVD-LP, Ch. 10, Delmarva Broadcast Service GP. Phone: 410-742-4747. Fax: 410-742-5767.

Studio: White Oak Rd., Dover, DE 19901.

Technical Facilities: 1000-w TPO, 81.4-kw ERP, 229-ft. above ground, 255-ft. above sea level, lat. 39° 11' 10", long. 75° 29' 26".

Began Operation: January 1, 1987.

Ownership: Delmarva Broadcast Service GP.

■ **Millsboro, etc.**—WLWP-LP, Ch. 4, Ocean 4 Broadcasting Assn. Phone: 302-732-1400. Fax: 302-732-3933.

Technical Facilities: 200-w TPO, 0.063-kw ERP, 69-ft. above ground, 75-ft. above sea level, lat. 36° 33' 08", long. 75° 13' 23".

Transmitter: Rte. 26, Dagsboro, DE.

Ownership: Ocean Broadcasting Assn.

Personnel: Robert Neuhaus, General Manager.

■ **Rehoboth Beach**—W25CY, Ch. 25, Trinity Broadcasting Network Inc.

Technical Facilities: 5-kw ERP, lat. 38° 44' 53", long. 075° 11' 00".

■ **Rehoboth Beach**—W68DR, Ch. 68, Victory Television Inc. Phone: 678-714-2471.

Technical Facilities: 5.5-kw ERP, lat. 38° 44' 53", long. 075° 11' 00".

Ownership: Victory Television Inc.

■ **Sussex County**—WEWE-LP, Ch. 24, Ocean 60 Broadcasting Assn. Phone: 302-732-1400. Fax: 302-732-3933.

Technical Facilities: 0.97-kw ERP, 75-ft. above ground, 95-ft. above sea level, lat. 38° 33' 08", long. 75° 13' 23".

Ownership: Ocean Broadcasting Assn.

Personnel: Robert Neuhaus, General Manager.

■ **Wilmington**—W40AZ, Ch. 40, National Minority TV Inc. (KTBN-TV Ch. 40 Santa Ana)

Technical Facilities: 10.3-kw ERP, 256-ft. above ground, 646-ft. above sea level, lat. 39° 51' 03", long. 75° 29' 45".

■ **Wilmington**—WTSD-CA, Ch. 14, Priority Communications Ministries Inc. Phone: 302-540-5690.

Technical Facilities: 146-kw ERP, 1138-ft. above ground, 1431-ft. above sea level, lat. 40° 002' 30", long. 75° 14' 11".

Transmitter: 0.5-mi. SW of Rte. 7 & I-95, Christiana.

Ownership: Priority Communications Ministries.

Studio: 3400 Idaho Ave. NW, Washington, DC 20016.

Technical Facilities: 2.2-kw ERP, 108-ft. above ground, 495-ft. above sea level, lat. 38° 56' 009", long. 77° 004' 26".

Holds CP for change to 10-kw ERP, 656-ft. above ground, 951-ft. above sea level, lat. 39° 00' 00", long. 77° 03' 26". BPTTL-20050302AKD.

Transmitter: Intersection of Wisconsin & Idaho Aves. NW.

Began Operation: December 5, 1988.

Ownership: Word of God Fellowship Inc.

■ **Washington**—WIAV-LP, Ch. 58, Benita S. Querubin & Julia Cuevo.

Technical Facilities: 661-w TPO, 35-kw ERP, 177-ft. above ground, 325-ft. above sea level, lat. 38° 59' 29", long. 76° 52' 45".

Transmitter: 7501 Greenway Center Dr., Greenbelt, MD.

Ownership: Benita S. Querubin; Julia S. Cuevo.

■ **Washington**—WMDO-CA, Ch. 47, Entravision Holdings LLC. Phone: 301-589-0030. Fax: 301-495-9556.

Studio: 962 Wayne Ave., No. 900, Silver Spring, MD.

Technical Facilities: 24-kw ERP, 308-ft. above ground, 673-ft. above sea level, lat. 38° 56' 10", long. 77° 005' 33".

Ownership: Entravision Communications Corp.

■ **Washington**—WZDC-LP, Ch. 64, Onda Capital Inc. Phone: 703-528-5656.

Technical Facilities: 1000-w TPO, 12.5-kw ERP, 375-ft. above ground, 663-ft. above sea level, lat. 38° 57' 44", long. 77° 01' 36".

Holds CP for change to channel number 25, 32-kw ERP, BDISSTL-20060213ABC.

Transmitter: NW corner of 9th & Peabody Sts.

Ownership: ZGS Broadcasting Holdings Inc.

Florida

■ **Alachua, etc.**—W69AY, Ch. 69, Associated Christian Television System Inc. Phone: 407-298-5555.

Studio: 1001 Waldo Rd., Gainesville, FL 32601.

Technical Facilities: 1000-w TPO, 38.02-kw ERP, 567-ft. above ground, 231-ft. above sea level, lat. 29° 42' 45", long. 82° 18' 08".

Transmitter: 1001 Waldo Rd., Gainesville.

Began Operation: October 18, 1984.

Ownership: Associated Christian Television System Inc.

Personnel: Claud Bowers, Station Manager; Donna Lee, General Sales Manager; John Wasson, Chief Engineer.

■ **Altamonte Springs**—WXXU-LP, Ch. 12, Rama Communications II Ltd.

Technical Facilities: 10-w TPO, 0.42-kw ERP, 1499-ft. above ground, 1122-ft. above sea level, lat. 28° 55' 16", long. 81° 19' 09".

Transmitter: 1.3-mi. W of the intersection of Rtes. 17 & 92 & Miller Rd., Orange City.

Began Operation: April 8, 1994.

Ownership: Rama Communications.

■ **Big Pine**—W16CA, Ch. 16, Cayo Hueso Networks LLC. Phone: 303-688-5162.

Technical Facilities: 36.7-kw ERP, 335-ft. above ground, 338-ft. above sea level, lat. 24° 39' 02", long. 81° 18' 36".

Ownership: Cayo Hueso Television Corp.

District of Columbia

■ **Washington**—WDDN-LP, Ch. 23, Capital Media LLC. Phone: 703-387-0300.

Florida — Low Power TV & TV Translator Stations

Big Pine—W47AC, Ch. 47, WEYS Television Corp.

Technical Facilities: 1.6-kw ERP, lat. 24° 40' 009", long. 081° 21' 33".

Big Pine—W55AM, Ch. 55, Monroe County Board of Commissioners.

Technical Facilities: 55.1-kw ERP, 351-ft. above ground, 354-ft. above sea level, lat. 24° 39' 002", long. 81° 18' 36".

Big Pine Key—W57AM, Ch. 57, Cayo Hueso Networks. (WSVN Ch. 7 Miami) Phone: 303-688-5162.

Technical Facilities: 0.32-kw ERP, lat. 24° 40' 09", long. 81° 21' 33".

Holds CP for change to channel number 6, 2-kw ERP, 197-ft. above ground, 201-ft. above sea level, lat. 24° 39' 58.3", long. 81° 21' 30.6". BMPTVL-20050920AEL.

Ownership: Cayo Hueso Television Corp.

Bradenton—WSVT-CA, Ch. 18, Word of God Fellowship Inc. Phone: 817-858-9955. Fax: 817-571-7478.

Technical Facilities: 150-kw ERP, 594-ft. above ground, 610-ft. above sea level, lat. 27° 56' 49", long. 82° 27' 34".

Ownership: Word of God Fellowship Inc.

Personnel: Nick Manassa, General Manager.

Chiefland—W33BL, Ch. 33, Suncoast Broadcasting of Lafayette County.

Technical Facilities: 22.7-kw ERP, 180-ft. above ground, 220-ft. above sea level, lat. 29° 28' 12", long. 82° 48' 20".

Clearwater—WXAX-LP, Ch. 26, Una Vez Mas Tampa License LLC. Phone: 214-754-7008.

Technical Facilities: 50-kw ERP, 1100-ft. above ground, 1175-ft. above sea level, lat. 27° 50' 52", long. 82° 15' 48".

Ownership: Una Vez Mas GP LLC.

Cocoa Rockledge—W04CN, Ch. 4, Emmis Television License LLC. Phone: 818-973-2722.

Technical Facilities: 10-w TPO, 0.219-kw ERP, 302-ft. above ground, 328-ft. above sea level, lat. 28° 16' 42", long. 80° 42' 03".

Transmitter: Carver Rd.

Ownership: Emmis Communications Corp.

Daytona Beach—WDYB-LP, Ch. 53, Tiger Eye Finance Inc. Phone: 954-431-3144.

Technical Facilities: 1000-w TPO, 11.3-kw ERP, 327-ft. above ground, 209-ft. above sea level, lat. 29° 13' 53", long. 81° 02' 31".

Transmitter: 540 Corporation Dr.

Began Operation: October 18, 1999.

Ownership: Tiger Eye Broadcasting Corp.

Daytona Beach—WPXB-LP, Ch. 57, Paxson Communications LPTV Inc. Phone: 561-659-4122. Fax: 560-659-4754.

Technical Facilities: 34-kw ERP, 380-ft. above ground, 417-ft. above sea level, lat. 29° 10' 24", long. 81° 09' 24".

Holds CP for change to channel number 50, 15-kw ERP, , BDISDTL-20060322ACB.

Transmitter: 7-mi. W of Daytona Beach.

Ownership: ION Media Networks Inc.

Personnel: Frank D. Tenore, General Manager; David T. Hall, Chief Engineer.

De Funiak Springs—WWEO-CA, Ch. 24, World Evangelism Outreach. Phone: 850-892-6202. Fax: 850-892-6226.

Studio: German Club Rd., De Funiak Springs, FL 32433.

Technical Facilities: 1000-w TPO, 10.8-kw ERP, 187-ft. above ground, 404-ft. above sea level, lat. 30° 44' 18", long. 86° 06' 22".

Transmitter: 1.2-mi. NE of Courthouse, near West Sandy Creek.

Began Operation: November 1, 1988.

Ownership: World Evangelism Outreach.

Personnel: R. W. White, President & General Manager; James Roberts, Chief Engineer & Production Manager; Elaine White, Program Director.

Destin—WDES-CA, Ch. 48, Beach TV Properties Inc. Phone: 904-234-2773.

Technical Facilities: 38.4-kw ERP, 174-ft. above ground, 190-ft. above sea level, lat. 30° 23' 49", long. 86° 30' 27".

Transmitter: 140 Palmetto.

Ownership: Beach TV Properties Inc.

Duck Key—W29CW, Ch. 29, Prism Broadcasting Network Inc. Phone: 770-953-3233.

Technical Facilities: 0.004-kw ERP, 50-ft. above ground, 54-ft. above sea level, lat. 24° 46' 02", long. 80° 56' 42".

Ownership: Prism Broadcasting Network Inc.

Fort Lauderdale—W27AQ, Ch. 27, Skinner Broadcasting Inc. (WTVJ Ch. 6 Miami)

Technical Facilities: 70.3-kw ERP, lat. 26° 13' 48", long. 080° 005' 27".

Transmitter: Pompano Beach Club, South Tower, 111 Briny Ave.

Fort Myers—W22CL, Ch. 22, U.S. Interactive LLC. Phone: 318-992-7766.

Technical Facilities: 836-w TPO, 15-kw ERP, 400-ft. above ground, 410-ft. above sea level, lat. 26° 30' 18", long. 81° 51' 14".

Holds CP for change to 75-kw ERP, 1230-ft. above ground, 1259-ft. above sea level, lat. 26° 47' 07.5", long. 81° 47' 46.6". BPTTL-20041118AEE.

Transmitter: 16341 Old U.S. 41 S.

Ownership: U.S. Interactive LLC.

Personnel: J. R. Skinner, General Manager & Sales Manager; Loren Matthews, Chief Engineer.

Fort Myers—W38CO, Ch. 38, Trinity Broadcasting Network Inc. Phone: 714-832-2950. Fax: 714-730-0661.

Technical Facilities: 2000-w TPO, 30.1-kw ERP, 371-ft. above ground, 387-ft. above sea level, lat. 26° 43' 35", long. 81° 47' 12".

Transmitter: 18060 Sable Palm Dr., near Bayshore.

Began Operation: January 21, 1991.

Ownership: Trinity Broadcasting Network Inc.

Fort Myers—WEVU-CA, Ch. 4, Caloosa Television Corp.

Technical Facilities: 3-kw ERP, 259-ft. above ground, 266-ft. above sea level, lat. 26° 38' 47", long. 81° 52' 06".

Ownership: Caloosa Television Corp.

Personnel: David Elliott, General Manager; John Garbo, General Sales Manager; Dave Taylor, News Director.

Fort Myers—WLZE-LP, Ch. 65, EBC Southwest Florida Inc. Phone: 954-431-3144.

Technical Facilities: 6.14-kw ERP, 295-ft. above ground, 302-ft. above sea level, lat. 26° 39' 18", long. 81° 50' 53".

Holds CP for change to channel number 51, 150-kw ERP, 1201-ft. above ground, 1230-ft. above sea level, lat. 26° 47' 07", long. 81° 47' 47". BPTTL-20041020ACQ.

Began Operation: October 2, 1997.

Ownership: Equity Broadcasting Corp.

Fort Myers—WTLE-LP, Ch. 18, EBC Southwest Florida Inc. Phone: 954-431-3144.

Technical Facilities: 1000-w TPO, 50-kw ERP, 400-ft. above ground, 410-ft. above sea level, lat. 26° 30' 19", long. 81° 51' 13".

Holds CP for change to 371-ft. above ground, 391-ft. above sea level, lat. 26° 44' 31", long. 81° 48' 52". BPTTL-20030305AAR.

Transmitter: 16341 Old U.S. 41 S.

Began Operation: July 2, 1996.

Ownership: Equity Broadcasting Corp.

Personnel: Shawn Portman, General Manager; John W. Elliot, Chief Engineer; Greg MacGregor, Sales Manager.

Fort Myers—WTPH-LP, Ch. 14, Tu Programacion Hispana LLC. Phone: 239-772-1650.

Technical Facilities: 27.6-kw ERP, 430-ft. above ground, 446-ft. above sea level, lat. 26° 43' 35", long. 81° 47' 12".

Holds CP for change to 127-kw ERP, 428-ft. above ground, 444-ft. above sea level, lat. 26° 43' 36", long. 81° 47' 14". BPTTL-20040323AJA.

Began Operation: April 27, 1999.

Ownership: Tu Programacion Hispana LLC.

Fort Pierce—W44AY, Ch. 44, Barry Telecommunications Inc. Phone: 561-737-8000. Fax: 561-369-3067.

Studio: 3401 S. Congress Ave., Boynton Beach, FL 33426.

Technical Facilities: 524.7-w TPO, 34.8-kw ERP, 341-ft. above ground, 374-ft. above sea level, lat. 27° 32' 46", long. 80° 22' 08".

Transmitter: 0.5-mi. NW of Viking.

Multichannel TV Sound: Stereo and separate audio program.

Began Operation: February 7, 1994.

Ownership: Barry Telecommunications Inc.

Personnel: Jerry Carr, President; Bernie Henneburg, Vice President, Finance.

Fort Pierce—WFPI-LP, Ch. 8, EBC Southwest Florida Inc. Phone: 501-219-2400.

Technical Facilities: 10-w TPO, 0.06-kw ERP, 30-ft. above ground, 49-ft. above sea level, lat. 27° 26' 05", long. 81° 21' 04".

Holds CP for change to 3-kw ERP, , lat. 27° 26' 06", long. 80° 21' 03". BPTVL-20060306BBU.

Transmitter: 2609 Jersey Ave.

Began Operation: June 12, 1996.

Ownership: Equity Broadcasting Corp.

Gainesville—W29CV, Ch. 29, Robert A. Naismith. Phone: 231-547-2696.

Technical Facilities: 15-kw ERP, 295-ft. above ground, 374-ft. above sea level, lat. 29° 25' 05", long. 82° 32' 57".

Ownership: Robert A. Naismith.

Gainesville—WBXG-CA, Ch. 33, L4 Media Group LLC. Phone: 321-729-8451.

Studio: 3405-B N.W. 97th, Gainesville, FL 32606.

Technical Facilities: 23.6-kw ERP, 367-ft. above ground, 443-ft. above sea level, lat. 29° 38' 37", long. 82° 25' 11".

Transmitter: 7175 S.W. 8th Ave.

Ownership: L4 Media Group LLC.

Personnel: Liz Kiley, Broadcast Vice President; Warren Reeves, Consulting Engineer; Amy Brown, Broadcast Operations Director.

Gainesville—WLUF-LP, Ch. 10, Board of Trustees of U. of Florida. Phone: 904-392-5551. Fax: 904-392-5731.

Studio: U. of Florida, Weimar Hall, Gainesville, FL 32611.

Technical Facilities: 10-w TPO, 0.057-kw ERP, 558-ft. above ground, 738-ft. above sea level, lat. 29° 43' 35", long. 82° 23' 41".

Transmitter: 5.5-mi. NW of Gainesville at the Devil's Millhopper.

Began Operation: November 1, 1989.

Ownership: U. of Florida.

Personnel: Richard A. Lehner, General Manager; Ward Lindsey, Chief Engineer; Frank Counts, Director, Production.

Gainesville—WYPN-CA, Ch. 45, WGLF License Corp. Phone: 610-934-7000.

Technical Facilities: 1000-w TPO, 30-kw ERP, 486-ft. above ground, 95-ft. above sea level, lat. 29° 32' 009", long. 82° 19' 18".

Ownership: The PSC Liquidating Trust.

Personnel: Jimmie Cifers, Chief Engineer; Brenda Maynard, Sales Manager.

Hallandale—W58BU, Ch. 58, NBC Telemundo License Co. (WTVJ Ch. 6 Miami) Phone: 202-637-4535.

Technical Facilities: 78.3-kw ERP, lat. 25° 59' 009", long. 080° 11' 37".

Transmitter: 4991 S.W. 28th St., Pembroke Park.

Ownership: NBC Universal.

Hilliard—W10CM, Ch. 10, Nassau County Board of Public Instruction.

Technical Facilities: 10-w TPO, 0.077-kw ERP, 108-ft. above ground, 125-ft. above sea level, lat. 30° 41' 18", long. 81° 55' 36".

Transmitter: 106 W. Illinois Ave.

Inglis/Yankeetown—WYKE-LP, Ch. 47, Citrus County Association for Retarded Citizens Inc. Phone: 352-564-1400; 352-746-3982.

Studio: 1315 N. Van Nortwick Rd., Lecanto, FL 34461.

Technical Facilities: 15-kw ERP, 277-ft. above ground, 336-ft. above sea level, lat. 28° 53' 02", long. 82° 31' 20".

Multichannel TV Sound: Stereo only.

Began Operation: August 22, 1983.

Ownership: Citrus County Association for Retarded Citizens Inc.

Personnel: Chester V. Cole, Executive Director.

Inverness—W61AK, Ch. 61, Viacom International Inc.

Technical Facilities: 0.015-kw ERP, 548-ft. above sea level, lat. 28° 53' 20", long. 82° 22' 59".

Jacksonville—W45BZ, Ch. 45, Deepak Viswanath. Phone: 908-246-3636.

Technical Facilities: 3434-w TPO, 24.7-kw ERP, 57-ft. above ground, 584-ft. above sea level, lat. 30° 16' 51", long. 81° 34' 12".

Transmitter: 8675-I Hogan Rd., Jacksonville.
 Ownership: Deepak Viswanath.

Jacksonville—W50CD, Ch. 50, Three Angels Broadcasting Network Inc. Phone: 618-627-4651. Fax: 618-627-4155.
 Studio: 3391 Charley Good Rd., West Frankfort, IL 62896.

Technical Facilities: 1000-w TPO, 16.5-kw ERP, 351-ft. above ground, 354-ft. above sea level, lat. 30° 19' 22", long. 81° 38' 34".
 Transmitter: 1084 E. Adams St., Jacksonville.
 Began Operation: August 25, 1995.
 Ownership: Three Angels Broadcasting Network Inc.
 Personnel: Moses Primo, Chief Engineer.

Jacksonville—W54CS, Ch. 54, Ventana Television Inc.
 Technical Facilities: 190-w TPO, 2.51-kw ERP, 538-ft. above ground, 545-ft. above sea level, lat. 30° 19' 33", long. 81° 39' 32".
 Transmitter: Independence Life Bldg., Main at Hogan.
 Ownership: Ventana Television Inc.

Jacksonville—W67DL, Ch. 67, Deepak Viswanath.
 Technical Facilities: 1000-w TPO, 24.71-kw ERP, 350-ft. above ground, 354-ft. above sea level, lat. 30° 19' 22", long. 81° 38' 34".
 Transmitter: 1084 E. Adams St., Jacksonville.
 Began Operation: August 12, 1998.
 Ownership: Deepak Viswanath.

■ **Jacksonville—WJKF-CA**, Ch. 9, Benjamin Perez. Phone: 202-462-3680. Fax: 202-462-3781.
 Technical Facilities: 120-w TPO, 0.1-kw ERP, 635-ft. above ground, 650-ft. above sea level, lat. 30° 16' 53", long. 81° 34' 15".
 Holds CP for change to 2.5-kw ERP, 635-ft. above ground, 645-ft. above sea level, lat. 30° 16' 52", long. 81° 34' 11". BPTVA-20030226ACG.
 Transmitter: 400-ft. N of intersection of Hogan County & Old Hogan County Rds.
 Began Operation: April 1, 1996.
 Ownership: Abacus Television.
 Personnel: Benjamin Perez, General Manager.

Jacksonville—WPXJ-LP, Ch. 41, Paxson Communications License Co. LLC. Phone: 561-582-4110. Fax: 561-659-4754.
 Technical Facilities: 1000-w TPO, 12.2-kw ERP, 554-ft. above ground, 561-ft. above sea level, lat. 30° 19' 33", long. 81° 39' 32".
 Holds CP for change to 15-kw ERP, 555-ft. above ground, 561-ft. above sea level, lat. 30° 19' 33", long. 81° 36' 33". BDFCOTL-20060322ACM.
 Transmitter: One Independence Dr., Jacksonville.
 Ownership: ION Media Networks Inc.

Jacksonville—WUBF-LP, Ch. 23, Ummat Broadcasting Corp. Inc. Phone: 904-354-8573.
 Technical Facilities: 1000-w TPO, 11.45-kw ERP, 233-ft. above ground, 253-ft. above sea level, lat. 30° 23' 15", long. 81° 44' 01".
 Transmitter: 5521 Soutel Dr.
 Began Operation: March 15, 1996.
 Ownership: Ummat Broadcasting Corp. Inc.

Jacksonville—WWRJ-LP, Ch. 27, U.S. Interactive LLC. Phone: 713-479-3838.
 Technical Facilities: 1000-w TPO, 11.9-kw ERP, 550-ft. above ground, 560-ft. above sea level, lat. 30° 19' 33", long. 81° 39' 32".
 Transmitter: Independent Square, One Independent Dr.
 Began Operation: December 6, 1996.
 Ownership: U.S. Interactive LLC.
 Personnel: Bob Joblin, General Manager; Neal Ardman, Chief Engineer.

■ **Jacksonville, etc.—WBXJ-CA**, Ch. 43, L4 Media Group LLC. Phone: 321-729-8451.
 Studio: 3119 Spring Glen Rd., Suite 109, Jacksonville, FL 32207.
 Technical Facilities: 20-w TPO, 49-kw ERP, 217-ft. above ground, 217-ft. above sea level, lat. 30° 16' 34", long. 81° 33' 53".
 Transmitter: 701 N. Ocean Blvd.
 Multichannel TV Sound: Stereo only.
 Began Operation: June 1, 1988.
 Ownership: L4 Media Group LLC.
 Personnel: Liz Kiley, Broadcast Vice President; Warren Reeves, Consulting Engineer; Amy Brown, Broadcast Operations Director.

Jupiter—WWJV-LP, Ch. 53, Spirit Productions Inc. Phone: 461-746-0170.
 Technical Facilities: 10-w TPO, 16.1-kw ERP, 484-ft. above ground, 509-ft. above sea level, lat. 26° 47' 59", long. 80° 04' 33".
 Holds CP for change to channel number 11, 0.2-kw ERP, 295-ft. above ground, 301-ft. above sea level, lat. 26° 56' 20", long. 80° 07' 02". BOISOTL-20060330AET.
 Transmitter: 500 N. Delaware Blvd., Jupiter.
 Ownership: Spirit Productions Inc.

Key West—W05CJ, Ch. 5, James J. Chladek. Phone: 212-686-5386.
 Technical Facilities: 3-kw ERP, 164-ft. above ground, 174-ft. above sea level, lat. 24° 33' 18", long. 81° 48' 007".
 Holds CP for change to 0.59-kw ERP, 75-ft. above ground, 86-ft. above sea level, lat. 24° 33' 18.3", long. 81° 48' 05.2". BPTVL-20060210AAE.
 Ownership: James J. Chladek.

Key West—W10CQ, Ch. 10, James J. Chladek. Phone: 212-686-5386.
 Technical Facilities: 3-kw ERP, 161-ft. above ground, 171-ft. above sea level, lat. 24° 33' 18", long. 81° 48' 007".
 Holds CP for change to 0.66-kw ERP, 80-ft. above ground, 91-ft. above sea level, lat. 24° 33' 18.3", long. 81° 48' 05.2". BPTVL-20060210AAF.
 Ownership: James J. Chladek.

Key West—W31AB, Ch. 31, LPTV Inc. (WPBT Ch. 2 Miami) Phone: 305-294-2657.
 Technical Facilities: 2.24-kw ERP, 167-ft. above ground, 167-ft. above sea level, lat. 24° 34' 58", long. 81° 46' 00".

Key West—W39AC, Ch. 39, Mapale LLC. Phone: 202-457-7040.
 Technical Facilities: 0.4-kw ERP, 90-ft. above ground, 101-ft. above sea level, lat. 24° 33' 18", long. 81° 48' 05".
 Ownership: Cumbia Entertainment LLC.

Key West—W44AC, Ch. 44, Key Communications of Texas.

Technical Facilities: 2.2-kw ERP, lat. 24° 34' 58", long. 081° 46' 000".

■ **Key West—WCAY-LP**, Ch. 34, Beach TV Properties Inc. Phone: 850-234-2773.
 Technical Facilities: 4.62-kw ERP, lat. 24° 34' 17", long. 81° 44' 20".
 Ownership: Beach TV Properties Inc.

Key West—WGAY-LP, Ch. 69, Paradise TV LLC. Phone: 941-349-2165.
 Technical Facilities: 0.52-kw ERP, 65-ft. above ground, 72-ft. above sea level, lat. 24° 33' 07", long. 81° 47' 53".
 Ownership: Paradise TV LLC.

Key West—WGZT-LP, Ch. 27, Jeanette M. Towne-Nolta. Phone: 305-304-5469.
 Technical Facilities: 4-kw ERP, 11-ft. above ground, 115-ft. above sea level, lat. 24° 33' 007", long. 81° 47' 53".
 Transmitter: 0.4-mi. N of Federal Hwy. 1, W. Summerland Key, Big Pine.
 Ownership: Jeanette M. Towne-Nolta.

Key West—WKIZ-LP, Ch. 49, Cayo Hueso Networks LLC. (WSVN Ch. 7 Miami) Phone: 720-746-1996.
 Technical Facilities: 2.2-kw ERP, 143-ft. above ground, 149-ft. above sea level, lat. 24° 34' 04", long. 81° 44' 55".
 Holds CP for change to 4.4-kw ERP, 144-ft. above ground, 151-ft. above sea level, lat. 24° 34' 05", long. 81° 44' 54". BPTTL-20041221ACB.
 Ownership: Cayo Hueso Television Corp.

Kissimmee—W19AX, Ch. 19, Charles S. Namey.
 Technical Facilities: 1000-w TPO, 36.7-kw ERP, 325-ft. above ground, 427-ft. above sea level, lat. 28° 21' 31", long. 81° 30' 45".
 Transmitter: Marriott Orlando World Center, World Center Dr.
 Ownership: Charles S. Namey.

■ **Kissimmee—WTMO-LP**, Ch. 15, ZGS Broadcasting of Orlando Inc. Phone: 703-528-5656.
 Technical Facilities: 50-kw ERP, 315-ft. above ground, 417-ft. above sea level, lat. 28° 21' 31", long. 81° 30' 45".
 Began Operation: November 9, 1993.
 Ownership: ZGS Broadcasting Holdings Inc.

Lake City—W23AQ, Ch. 23, Trinity Broadcasting Network Inc. (KTBN-TV Ch. 40 Santa Ana) Phone: 714-832-2950. Fax: 714-730-0661.
 Technical Facilities: 1000-w TPO, 38.6-kw ERP, 276-ft. above ground, 358-ft. above sea level, lat. 30° 09' 53", long. 82° 44' 56".
 Holds CP for change to 10-kw ERP, 246-ft. above ground, 358-ft. above sea level, lat. 30° 09' 52", long. 82° 44' 55". BDFCDTT-20060331ACU.

Transmitter: 0.8-mi. W of intersection of State Rte. 5252 & Birley Rd.
 Ownership: Trinity Broadcasting Network Inc.

Lake City—W39BZ, Ch. 39, EBC Southwest Florida Inc. Phone: 501-219-2400.
 Technical Facilities: 153-w TPO, 1-kw ERP, 530-ft. above ground, 626-ft. above sea level, lat. 30° 07' 44", long. 82° 52' 49".

Holds CP for change to channel number 33, 974-ft. above av. terrain, 984-ft. above ground, lat. 30° 16' 51", long. 81° 34' 12". BMPPTL-20040427ABD.
 Transmitter: Rte. 49, Lake City.
 Ownership: Equity Broadcasting Corp.

Lake City—WJXE-LP, Ch. 66, Budd Broadcasting Co. Inc. Phone: 352-371-7772.
 Technical Facilities: 1-kw ERP, 489-ft. above ground, 627-ft. above sea level, lat. 30° 07' 44", long. 82° 52' 49".
 Holds CP for change to channel number 15, 344-ft. above ground, 515-ft. above sea level, lat. 30° 16' 32", long. 82° 04' 46". BMTPTL-20040322AAC.
 Ownership: Budd Broadcasting Co. Inc.

Lake City—WMYG-LP, Ch. 11, WGFL License Corp. Phone: 352-371-7772. Fax: 352-371-9353.
 Technical Facilities: 3-kw ERP, 400-ft. above ground, 575-ft. above sea level, lat. 30° 12' 50", long. 82° 39' 000".
 Began Operation: July 1, 1987.
 Ownership: The PSC Liquidating Trust.
 Personnel: Harvey M. Budd, General Manager.

Lakeland—WLWA-LP, Ch. 14, Tri-Media Corp. Phone: 407-682-7195.
 Technical Facilities: 7.59-kw ERP, 276-ft. above ground, 423-ft. above sea level, lat. 28° 03' 02", long. 81° 47' 58".
 Holds CP for change to channel number 31, 9-kw ERP, 413-ft. above ground, 553-ft. above sea level, lat. 28° 00' 10", long. 81° 45' 25". BMTPTL-20060323AIH.
 Ownership: Tri Media Corp.

Largo, etc.—WPOS-LP, Ch. 14, Pinellas County Schools. Phone: 727-588-6402. Fax: 727-588-6347.
 Studio: 301 4th St. SW, Largo, FL 33770.
 Technical Facilities: 1000-w TPO, 19.7-kw ERP, 49-ft. above ground, 118-ft. above sea level, lat. 27° 54' 51", long. 82° 47' 37".

Holds CP for change to 49-ft. above ground, 167-ft. above sea level, BDFCDTT-20060324ABY.
 Transmitter: 301 4th St. SW, Largo.
 Ownership: Pinellas County Schools.
 Personnel: Brian Abe, General Manager; Richard Mahoney, Chief Engineer.

Lealman—W43CE, Ch. 43, Mako Communications LLC. (WTVJ Ch. 6 Miami) Phone: 361-883-1763.
 Technical Facilities: 45-kw ERP, 591-ft. above ground, 600-ft. above sea level, lat. 28° 02' 21", long. 83° 39' 20".
 Holds CP for change to 0.1-kw ERP, 46-ft. above ground, 9393-ft. above sea level, lat. 39° 36' 50", long. 106° 04' 02". BPTTL-20060331AKD.
 Ownership: Mako Communications LLC.

Madison—W03AD, Ch. 3, Thomas H. Greene Jr. & Ann K. Nixon. Phone: 850-973-4141.
 Technical Facilities: 10-w TPO, 0.0313-kw ERP, 150-ft. above ground, 350-ft. above sea level, lat. 30° 28' 57", long. 83° 24' 16".
 Transmitter: 0.24-mi. S of Madison on Hwy 53.
 Ownership: Ann K. Nixon; Thomas H. Greene Jr.

Florida — Low Power TV & TV Translator Stations

Marathon—W38AA, Ch. 38, Mapale LLC. (WSBS-TV Ch. 22 Key West) Phone: 202-457-7040.

Technical Facilities: 1.6-kw ERP, 151-ft. above ground, 154-ft. above sea level, lat. 24° 41' 28", long. 81° 06' 30".

Ownership: Cumbia Entertainment LLC.

Marathon—W63AL, Ch. 63, Mapale LLC. (WSBS-TV Ch. 22 Key West) Phone: 202-457-7040.

Technical Facilities: 0.17-kw ERP, 151-ft. above ground, 154-ft. above sea level, lat. 24° 41' 28", long. 81° 06' 30".

Ownership: Cumbia Entertainment LLC.

Marathon—W65AP, Ch. 65, Mapale LLC. (WSBS-TV Ch. 22 Key West) Phone: 202-457-7040.

Technical Facilities: 0.3-kw ERP, 151-ft. above ground, 154-ft. above sea level, lat. 24° 41' 28", long. 81° 06' 30".

Holds CP for change to channel number 21, 150-kw ERP, 231-ft. above ground, 231-ft. above sea level, lat. 24° 45' 35", long. 80° 57' 22". BPTT-20041215ACN.

Ownership: Cumbia Entertainment LLC.

Marathon—WDFL-LP, Ch. 48, Francois Leconte. Phone: 754-422-1719.

Technical Facilities: 12.2-kw ERP, 115-ft. above ground, 119-ft. above sea level, lat. 24° 46' 02", long. 80° 56' 41".

Ownership: Francois Leconte.

Matecumbe—W27AY, Ch. 27, Board of County Commissioners—Monroe County. (WTVJ Ch. 6 Miami)

Technical Facilities: 3.07-kw ERP, lat. 24° 56' 12", long. 080° 37' 00".

Matecumbe—W40AA, Ch. 40, Cayo Hueso Networks. Phone: 303-688-5162.

Technical Facilities: 1.7-kw ERP, lat. 24° 54' 18", long. 080° 38' 56".

Holds CP for change to channel number 16, 150-kw ERP, 233-ft. above ground, 331-ft. above sea level, lat. 25° 05' 29", long. 80° 26' 37". BPTT-20031126ATC.

Ownership: Cayo Hueso Television Corp.

Matecumbe—W43AD, Ch. 43, WEYS Television Corp. (WSVN Ch. 7 Miami)

Technical Facilities: 3.34-kw ERP, lat. 24° 54' 18", long. 080° 38' 56".

Matecumbe—W43CB, Ch. 43, Key Communications of Texas. Phone: 361-289-0125.

Technical Facilities: 120.5-kw ERP, 984-ft. above ground, 991-ft. above sea level, lat. 25° 32' 24", long. 80° 28' 09".

Ownership: B Communications Joint Venture.

Melbourne—W26BN, Ch. 26, Wireless Broadband Services. Phone: 202-585-1900.

Technical Facilities: 4.4-kw ERP, 489-ft. above ground, 512-ft. above sea level, lat. 28° 08' 14", long. 80° 42' 11".

Began Operation: March 2, 1998.

Melbourne—W46DB, Ch. 46, Entravision Holdings LLC. (WTCE-TV Ch. 21 Fort Pierce) Phone: 310-447-3870.

Technical Facilities: 10-kw ERP, 423-ft. above ground, 446-ft. above sea level, lat. 28° 08' 15", long. 80° 42' 10".

Holds CP for change to channel number 47, BDISTTL-20051017ACU.

Ownership: Entravision Communications Corp.

Melbourne—W59CX, Ch. 59, Three Angels Broadcasting Network Inc. Phone: 618-627-4651. Fax: 618-627-4155.

Studio: 3391 Charley Good Rd., West Frankfort, IL 62896.

Technical Facilities: 1000-w TPO, 7.03-kw ERP, 489-ft. above ground, 512-ft. above sea level, lat. 28° 08' 14", long. 80° 42' 11".

Holds CP for change to channel number 32, 25.6-kw ERP, 492-ft. above ground, 514-ft. above sea level, BPTT-20050303ACH.

Transmitter: 1865 Harlock Rd.

Ownership: Three Angels Broadcasting Network Inc.

Personnel: Moses Primo, Chief Engineer.

Melbourne—WMVJ-LP, Ch. 29, Tiger Eye Finance Inc. Phone: 954-431-3144.

Technical Facilities: 1000-w TPO, 7.96-kw ERP, 489-ft. above ground, 512-ft. above sea level, lat. 28° 08' 14", long. 80° 42' 11".

Holds CP for change to 150-kw ERP, 417-ft. above ground, 443-ft. above sea level, lat. 28° 02' 49", long. 80° 40' 34". BPTT-20040520AFA.

Transmitter: 1865 Harlock Rd.

Began Operation: August 12, 1998.

Ownership: Tiger Eye Broadcasting Corp.

Melbourne—WSCF-LP, Ch. 31, James J. Chladek. Phone: 321-728-9834.

Studio: 1700 W. New Haven Ave., Suite 199, Melbourne, FL 32907.

Technical Facilities: 745-w TPO, 10-kw ERP, 284-ft. above ground, 308-ft. above sea level, lat. 28° 08' 57", long. 80° 42' 15".

Transmitter: 2601 Harlock Rd.

Began Operation: November 29, 1995.

Ownership: James J. Chladek.

Personnel: James Chladek, Chief Engineer.

Miami—W49CL, Ch. 49, Mapale LLC. (WPLG Ch. 10 Miami) Phone: 202-457-7040.

Technical Facilities: 75-kw ERP, 800-ft. above ground, 811-ft. above sea level, lat. 25° 59' 09", long. 80° 11' 37".

Ownership: Cumbia Entertainment LLC.

Miami—WEYS-LP, Ch. 56, AlmaVision Hispanic Network Inc. Phone: 213-627-8711.

Technical Facilities: 76-kw ERP, 804-ft. above ground, 809-ft. above sea level, lat. 25° 58' 15", long. 80° 12' 32".

Holds CP for change to 150-kw ERP. BPTT-20060113AAO.

Ownership: AlmaVision Hispanic Network Inc.

Miami—WGEN-LP, Ch. 55, Mapale LLC. Phone: 202-457-7040.

Technical Facilities: 46.2-kw ERP, 900-ft. above ground, 909-ft. above sea level, lat. 25° 32' 24", long. 80° 28' 07".

Holds CP for change to channel number 30, 138.2-kw ERP, 543-ft. above ground, 553-ft. above sea level, lat. 25° 46' 29", long. 80° 11' 19". BMTTTL-20050728ACS.

Ownership: Cumbia Entertainment LLC.

Miami—WHDT-LP, Ch. 44, Guenter Marksteiner. (WFOR-TV Ch. 4 Miami)

Technical Facilities: 1.56-kw ERP, lat. 25° 58' 15", long. 080° 12' 32".

Transmitter: 350 N.W. 215th St., N. Miami.

■ **Miami**—WIMP-CA, Ch. 25, Sunshine Broadcasting Co. Phone: 603-279-4758.

Technical Facilities: 7.1-kw ERP, 774-ft. above ground, 784-ft. above sea level, lat. 25° 46' 20", long. 80° 11' 20".

Holds CP for change to 595-w TPO, 150-kw ERP, 800-ft. above ground, 811-ft. above sea level, lat. 25° 59' 009", long. 80° 11' 37". transmitter to 200 S. Biscayne Blvd., BPTTA-20040303AAD.

Began Operation: June 1, 1996.

Ownership: Sunshine Broadcasting Co. Ltd.

■ **Miami**—WJAN-CA, Ch. 41, Sherjan Broadcasting Co. Inc. Phone: 305-592-4141. Fax: 305-592-3808.

Technical Facilities: 4000-w TPO, 101.2-kw ERP, 512-ft. above ground, 521-ft. above sea level, lat. 25° 46' 24", long. 80° 25' 22".

Transmitter: 0.87-mi. N of intersection of Tamiami Trail & S.W. 139th Ave., Sweetwater.

Multichannel TV Sound: Stereo only.

Began Operation: September 1, 1993.

Ownership: Sherjan Broadcasting Co. Inc.

Personnel: Sherwin Grossman, President & Chief Executive Officer; Omar Romay, General Manager; Herb Esrino, General Sales Manager; Julio DeFrancesco, Chief Engineer & Operations Director.

Miami—WLMF-LP, Ch. 53, Paging Systems Inc. Phone: 650-697-1000.

Technical Facilities: 15.8-kw ERP, 880-ft. above ground, 884-ft. above sea level, lat. 25° 58' 15", long. 80° 12' 32".

Ownership: Paging Systems Inc.

■ **Miami**—WPMF-LP, Ch. 38, James J. Chladek. Phone: 305-379-7610. Fax: 305-374-3586.

Studio: 555 NE 15th St., 7th Floor, Miami, FL 33132.

Technical Facilities: 14-kw ERP, 602-ft. above ground, 613-ft. above sea level, lat. 25° 46' 19", long. 80° 11' 31".

Transmitter: Knight Center, 100 S.E. 2nd Ave.

Began Operation: June 1, 1998.

Ownership: James J. Chladek.

Personnel: Corrie Medor, Chief Engineer.

■ **Miami**—WSBS-CA, Ch. 50, WDLPLicensing Inc. Phone: 305-441-6901.

Studio: 9130 S. Dadeland Blvd., No. 1612, Miami, FL 33156.

Technical Facilities: 126.9-kw ERP, 768-ft. above ground, 779-ft. above sea level, lat. 25° 59' 09", long. 80° 11' 37".

Began Operation: August 16, 1994.

Ownership: Spanish Broadcasting System Inc.

Personnel: Haydely Rodriguez, General Manager; Raymond Bell Jr., Chief Engineer.

Miami—WVFW-LP, Ch. 34, Key Communications of Texas. Phone: 361-774-4354.

Technical Facilities: 120-kw ERP, 820-ft. above ground, 830-ft. above sea level, lat. 25° 59' 34", long. 80° 10' 27".

Ownership: Gerald G. Benavides.

Miami, etc.—WFUN-LP, Ch. 48, LocalOne Texas Ltd. Phone: 972-692-3310.

Technical Facilities: 50-w TPO, 30-kw ERP, 523-ft. above ground, 528-ft. above sea level, lat. 25° 58' 03", long. 80° 12' 34".

Holds CP for change to 522-ft. above ground, 528-ft. above sea level, BPTTL-20051109ACA.

Transmitter: 390 N.W. 210th St., Miami.

Multichannel TV Sound: Stereo and separate audio program.

Began Operation: April 1, 1989.

Ownership: LocalOne Texas Ltd.

Personnel: J. Rudger Skinner Jr., General Manager & Sales Manager; Loren Matthews, Chief Engineer.

Naples—W56DW, Ch. 56, Trinity Broadcasting Network. (KTBN-TV Ch. 40 Santa Ana) Phone: 714-832-2950. Fax: 714-730-0661.

Technical Facilities: 1000-w TPO, 74.4-kw ERP, 239-ft. above ground, 253-ft. above sea level, lat. 26° 12' 12", long. 81° 48' 54".

Holds CP for change to channel number 16, 5-kw ERP, BDFCDT-20060322ADZ.

Transmitter: 4301 Gulf Shore Blvd. N.

Began Operation: January 28, 1998.

Ownership: Trinity Broadcasting Network Inc.

■ **Naples**—WBSP-CA, Ch. 7, Caloosa Television Corp.

Technical Facilities: 0.573-kw ERP, 381-ft. above ground, 407-ft. above sea level, lat. 26° 25' 22", long. 81° 37' 49".

Ownership: Caloosa Television Corp.

■ **Naples**—WUVF-CA, Ch. 2, EBC Southwest Florida Inc. Phone: 954-431-3144.

Technical Facilities: 3-kw ERP, 699-ft. above ground, 714-ft. above sea level, lat. 26° 19' 00", long. 81° 47' 13".

Began Operation: July 10, 1996.

Ownership: Equity Broadcasting Corp.

Personnel: Warren Reeves, General Manager; Jesse Coleman, Chief Engineer.

■ **Naples**—WVDT-CA, Ch. 43, ZGS of Fort Myers-Naples Inc. Phone: 508-238-6454.

Technical Facilities: 144-kw ERP, 403-ft. above ground, 413-ft. above sea level, lat. 26° 30' 17.7", long. 81° 51' 13.7".

Ownership: ZGS Broadcasting Holdings Inc.

Naples—WXDT-LP, Ch. 23, Guenter Marksteiner. Phones: 561-471-9200; 239-263-0450.

Technical Facilities: 1000-w TPO, 17-kw ERP, 226-ft. above ground, 233-ft. above sea level, lat. 26° 12' 07", long. 81° 48' 49".

Transmitter: 4451 Gulf Shore Blvd.

Multichannel TV Sound: Stereo and separate audio program.

Began Operation: March 6, 1998.

Ownership: Gunter Marksteiner.

Personnel: Sonia DeBerle, General Manager; Gunter Marksteiner, Chief Engineer.

■ **Naples**—WYDT-CA, Ch. 32, Guenter Marksteiner. Phones: 561-471-9200; 239-263-0450.

Technical Facilities: 1000-w TPO, 20.5-kw ERP, 226-ft. above ground, 233-ft. above sea level, lat. 26° 12' 07", long. 81° 48' 49".

Transmitter: 4451 Gulf Shore Blvd.

Multichannel TV Sound: Stereo and separate audio program.

Began Operation: March 6, 1998.

Ownership: Gunter Marksteiner.

Personnel: Sonia DeBeale, General Manager; Gunter Marksteiner, Chief Engineer.

Naples—WZDT-LP, Ch. 39, Guenter Marksteiner.

Technical Facilities: 20-kw ERP, 224-ft. above ground, 231-ft. above sea level, lat. 26° 12' 00", long. 81° 48' 49".

Ocala—W07BP, Ch. 7, Marion County Public Schools. Phones: 352-620-7763; 352-671-7568. Fax: 352-620-7788.

Technical Facilities: 3-kw ERP, 295-ft. above ground, 413-ft. above sea level, lat. 29° 10' 57", long. 82° 08' 00".

Ownership: Marion County Public Schools. Personnel: Doug Joiner, General Manager; Gary Almgren, Chief Engineer.

Ocala—W29AB, Ch. 29, Meredith Corp. Technical Facilities: 15.9-kw ERP, lat. 29° 00' 00", long. 082° 00' 00".

Transmitter: 8240 S.E. 16th Ave.

Okeechobee—W61AP, Ch. 61, Trinity Broadcasting Network Inc. (KTBN-TV Ch. 40 Santa Ana)

Technical Facilities: 1.14-kw ERP, lat. 27° 11' 53", long. 080° 50' 33".

Oldsmar—WZRA-CA, Ch. 48, Amka Broadcasting Network Inc. Phones: 727-725-3500; 727-725-5555.

Technical Facilities: 1000-w TPO, 41.7-kw ERP, 433-ft. above ground, 443-ft. above sea level, lat. 28° 02' 21", long. 82° 39' 21".

Transmitter: 1-mi. N of Oldsmar. Began Operation: June 1, 1995. Ownership: Amka Broadcast Network Inc. Personnel: Sotrios Agelatos, President; Sam Agelatos, General Manager.

Orient City—W15CM, Ch. 15, Mako Communications LLC. (WPLG Ch. 10 Miami) Phone: 361-883-1763.

Technical Facilities: 49-kw ERP, 397-ft. above ground, 446-ft. above sea level, lat. 27° 59' 37", long. 82° 24' 46".

Holds CP for change to 70-kw ERP, 397-ft. above ground, 447-ft. above sea level, lat. 27° 59' 35.9", long. 82° 24' 46.7". BPTTL-20060324ABM.

Ownership: Mako Communications LLC.

Orlando—W21AU, Ch. 21, Central Broadcast Company. Phone: 305-448-4747.

Technical Facilities: 1000-w TPO, 8.35-kw ERP, 499-ft. above ground, 594-ft. above sea level, lat. 28° 36' 23", long. 81° 27' 11".

Transmitter: Lake Spurling Rd., Orlando.

Ownership: Central Broadcast Co.

Orlando—W31AU, Ch. 31, CFF Properties Inc.

Technical Facilities: 9.9-kw ERP, lat. 28° 36' 23", long. 812° 71' 00".

Transmitter: Lake Spurling Rd.

Orlando—W47AL, Ch. 47, Concilio Mision Cristiana Fuente de Agua Viva. Phone: 407-297-6698. Fax: 407-297-7994.

Technical Facilities: 700-w TPO, 10.87-kw ERP, 400-ft. above ground, 508-ft. above sea level, lat. 28° 38' 46", long. 81° 30' 05".

Transmitter: 2121 S. Clarcona Rd., Apopka. Ownership: Concilio Mision Cristiana Fuente de Agua Viva Inc.

Personnel: Otoniel Font, General Manager; Robert Sanchez, Chief Engineer.

Orlando—WDTOLP, Ch. 50, Word of God Fellowship Inc. Phone: 817-571-1229.

Technical Facilities: 87-kw ERP, 646-ft. above ground, 771-ft. above sea level, lat. 28° 33' 34", long. 81° 35' 38".

Ownership: Word of God Fellowship Inc.

Orlando—WFOL-LP, Ch. 4, Native Country Broadcasting Corp. Phone: 772-562-1020.

Technical Facilities: 80-w TPO, 0.078-kw ERP, 249-ft. above ground, 335-ft. above sea level, lat. 28° 36' 22", long. 81° 17' 20".

Transmitter: Aloma Ave. & Forsyth Rd., Winter Park.

Orlando—WOKB-LP, Ch. 7, Rama Communications II Ltd.

Technical Facilities: 180-w TPO, 0.068-kw ERP, 420-ft. above ground, 528-ft. above sea level, lat. 28° 32' 22", long. 81° 22' 46".

Transmitter: Sun Bank Tower, 200 S. Orange.

Began Operation: June 2, 1994.

Ownership: Rama Communications.

Orlando—WPXG-LP, Ch. 31, Tiger Eye Finance Inc. Phone: 305-824-8742.

Technical Facilities: 912-w TPO, 30-kw ERP, 400-ft. above ground, 511-ft. above sea level, lat. 28° 36' 23", long. 81° 27' 11".

Transmitter: Lake Spurling Rd.

Ownership: Tiger Eye Broadcasting Corp.

Personnel: Frank D. Tenore, General Manager; David T. Hall, Chief Engineer.

Orlando—WRCF-LP, Ch. 29, Charles S. Namey.

Technical Facilities: 307-w TPO, 5-kw ERP, 427-ft. above ground, 535-ft. above sea level, lat. 28° 32' 25", long. 81° 22' 46".

Transmitter: Sun Trust Bldg.

Ownership: OD TV Communications Inc.

Orlando—WTWD-LP, Ch. 16, Charles S. Namey.

Technical Facilities: 100-w TPO, 4.42-kw ERP, 299-ft. above sea level, lat. 28° 27' 52", long. 81° 27' 39".

Holds CP for change to channel number 38, 87-kw ERP, 259-ft. above ground, 348-ft. above sea level, lat. 28° 25' 22", long. 81° 27' 35". BPTTA-20040405AAB.

Transmitter: 5905 International Dr., Tangelo Park.

Ownership: Charles S. Namey.

Orlando—WVCI-LP, Ch. 63, Entravision Holdings LLC. Phone: 310-447-3870.

Studio: Suite 300, 5135 Adanson St., Orlando, FL 32804.

Technical Facilities: 730-w TPO, 9.2-kw ERP, 351-ft. above ground, 443-ft. above sea level, lat. 28° 35' 35", long. 81° 25' 13".

Transmitter: 4466 John Young Parkway.

Ownership: Entravision Communications Corp.

Personnel: May Nohra, General Manager; Chuck Seithel, Chief Engineer; Paul Gornache, Sales Manager.

Orlando—WVEN-LP, Ch. 63, Entravision Holdings LLC.

Technical Facilities: 5.01-kw ERP, lat. 28° 35' 35", long. 081° 25' 12".

Transmitter: 4466 John Young Pkwy.

Orlando—WZXZ-CA, Ch. 36, L4 Media Group LLC. Phone: 321-729-8451.

Studio: 1800 Pembroke Dr., Suite 400, Orlando, FL 32810.

Technical Facilities: 23-kw ERP, 550-ft. above ground, 615-ft. above sea level, lat. 28° 34' 52", long. 81° 04' 31".

Multichannel TV Sound: Stereo only.

Began Operation: June 1, 1989.

Ownership: L4 Media Group LLC.

Personnel: Liz Kiley, Broadcast Vice President; Warren Reeves, Consulting Engineer; Amy Brown, Broadcast Operations Director.

Palatka—WJGV-LP, Ch. 48, Pentecostal Revival Assn. Inc. Phones: 904-325-5854; 904-325-6323. Fax: 904-325-8626.

Studio: S. State Rd. 19, Palatka, FL 32077.

Technical Facilities: 1000-w TPO, 22-kw ERP, 356-ft. above ground, 371-ft. above sea level, lat. 29° 35' 48", long. 81° 41' 59".

Transmitter: 5.47-mi. SW of Palatka.

Began Operation: December 16, 1991.

Ownership: Pentecostal Revival Assn. Inc.

Personnel: Rev. Dolly Harrell, General Manager; James L. Harrell Jr., Chief Engineer.

Palm Beach—WTCN-CA, Ch. 43, Viacom Television Station WTCN LLC. Phone: 202-457-4518.

Technical Facilities: 150-kw ERP, 917-ft. above ground, 928-ft. above sea level, lat. 27° 01' 32", long. 80° 10' 43".

Ownership: CBS Corp.

Personnel: Larry A. Most, General Sales Manager.

Panama City—W17CG, Ch. 17, Global Outreach Ministry Network Inc. Phone: 850-932-6412.

Technical Facilities: 131-w TPO, 1-kw ERP, 239-ft. above ground, 256-ft. above sea level, lat. 30° 11' 00", long. 85° 46' 33".

Holds CP for change to 150-kw ERP, 1076-ft. above ground, 1214-ft. above sea level, lat. 30° 30' 42", long. 85° 29' 17". BPTTL-20020819AAF.

Transmitter: Laurie & Laird Rds.

Ownership: Global Outreach Ministry Network Inc.

Panama City—W26BV, Ch. 26, Global Outreach Ministry Network Inc. Phone: 850-932-6412.

Technical Facilities: 120-w TPO, 1-kw ERP, 325-ft. above ground, 339-ft. above sea level, lat. 30° 24' 41", long. 86° 37' 28".

Holds CP for change to 150-kw ERP, 620-ft. above ground, 656-ft. above sea level, lat. 30° 24' 13", long. 86° 59' 34". BPTTL-20031229AAC.

Transmitter: 1-mi. N of Shallmar.

Ownership: Global Outreach Ministry Network Inc.

Panama City—W34DH, Ch. 34, Trinity Broadcasting Network Inc. (KTBN-TV Ch. 40 Santa Ana) Phone: 714-832-2950. Fax: 714-730-0661.

Technical Facilities: 5000-w TPO, 2.1-kw ERP, 175-ft. above ground, 211-ft. above sea level, lat. 30° 11' 41", long. 85° 37' 51".

Holds CP for change to 15-kw ERP, BDFCDTT-20060330AAS.

Transmitter: 3099 Ormond Ave., Hiland Park.

Ownership: Trinity Broadcasting Network Inc.

Panama City—W36BU, Ch. 10, Global Outreach Ministry Network Inc. Phones: 850-932-6412; 800-489-9006.

Technical Facilities: 3-kw ERP, 463-ft. above ground, 515-ft. above sea level, lat. 30° 19' 41", long. 85° 41' 22".

Ownership: Global Outreach Ministry Network Inc.

Panama City—W40BU, Ch. 40, Ralph Fytton. Phone: 954-782-6393.

Technical Facilities: 20.51-kw ERP, 308-ft. above ground, 360-ft. above sea level, lat. 30° 19' 41", long. 85° 41' 22".

Ownership: Ralph Fytton.

Panama City—W41CP, Ch. 41, Global Outreach Ministry Network Inc. Phone: 850-932-6412.

Technical Facilities: 0.6-kw ERP, 292-ft. above ground, 328-ft. above sea level, lat. 30° 15' 18", long. 85° 56' 25".

Ownership: Global Outreach Ministry Network Inc.

Panama City—W46AN, Ch. 46, Beach TV Properties Inc. Phone: 904-234-2773.

Technical Facilities: 1000-w TPO, 13.2-kw ERP, 148-ft. above ground, 158-ft. above sea level, lat. 30° 08' 50", long. 85° 45' 43".

Transmitter: 5801 Thomas Dr., Panama City.

Ownership: Beach TV Properties Inc.

Panama City—W50BP, Ch. 50, Tiger Eye Broadcasting Corp. Phone: 954-431-3144.

Technical Facilities: 1000-w TPO, 2.986-kw ERP, 162-ft. above ground, 180-ft. above sea level, lat. 30° 10' 49", long. 85° 42' 05".

Holds CP for change to channel number 44, 50-kw ERP, 290-ft. above ground, 308-ft. above sea level, lat. 30° 11' 41", long. 85° 50' 01". BDISSTL-20060306BCD.

Transmitter: 3101 W. Hwy. 98.

Began Operation: October 25, 1999.

Ownership: Tiger Eye Broadcasting Corp.

Panama City—W69DH, Ch. 69, Global Outreach Ministry Network Inc. Phones: 850-932-6412; 800-489-9006.

Technical Facilities: 1-kw ERP, 325-ft. above ground, 339-ft. above sea level, lat. 30° 24' 41", long. 86° 37' 28".

Holds CP for change to channel number 46, 115-kw ERP, 620-ft. above ground, 656-ft. above sea level, lat. 30° 24' 13", long. 86° 59' 34". BPTTL-20030701CQU.

Ownership: Global Outreach Ministry Network Inc.

Panama City—WDWY-LP, Ch. 14, Richard C. & Lisa A. Goetz. Phone: 815-943-4760.

Technical Facilities: 98-w TPO, 1-kw ERP, 405-ft. above ground, 344-ft. above sea level, lat. 30° 10' 44", long. 85° 46' 55".

Transmitter: Laurie & Laird Rds.

Ownership: Richard C. & Lisa A. Goetz.

Personnel: Jackson Mitchell, General Manager & Sales Manager; Bryan Baker, Chief Engineer.

Panama City—WPAF-LP, Ch. 2, Marcia T. Turner. Phone: 702-813-3220.

Technical Facilities: 0.127-kw ERP, 151-ft. above ground, 180-ft. above sea level, lat. 30° 08' 51", long. 85° 35' 36".

Ownership: Marcia T. Turner.

Panama City—WPCY-LP, Ch. 26, Tiger Eye Broadcasting Corp. Phone: 954-431-3144.

Florida — Low Power TV & TV Translator Stations

Technical Facilities: 67.6-kw ERP, 615-ft. above ground, 699-ft. above sea level, lat. 30° 21' 00", long. 85° 23' 28".

Transmitter: 3101 W. Hwy. 98.

Multichannel TV Sound: Stereo only.

Ownership: Tiger Eye Broadcasting Corp.

■ **Panama City**—WPFN-CA, Ch. 22, Beach TV Properties Inc.

Technical Facilities: 1000-w TPO, 17.1-kw ERP, 190-ft. above ground, 207-ft. above sea level, lat. 30° 10' 59", long. 85° 46' 42".

Transmitter: 5801 Thomas Dr.

Ownership: Beach TV Properties Inc.

■ **Pensacola**—W19CO, Ch. 19, Vertana Television Inc. Phone: 805-969-6664.

Technical Facilities: 2000-w TPO, 23.6-kw ERP, 282-ft. above ground, 387-ft. above sea level, lat. 30° 30' 52", long. 87° 17' 46".

Transmitter: 8150 Ashland Ave., Pensacola.

Ownership: Vertana Television Inc.

■ **Pensacola**—W39BP, Ch. 39, Pensacola ACTS Inc. Phone: 904-476-2203.

Technical Facilities: 1000-w TPO, 10.1-kw ERP, 250-ft. above ground, 358-ft. above sea level, lat. 30° 30' 50", long. 87° 13' 45".

Transmitter: E corner of the junction of Harold Ave. & Debby Ave.

Ownership: Pensacola ACTS Inc.

■ **Pensacola**—WBQP-CA, Ch. 12, Vernon Watson. Phone: 850-433-1210. Fax: 850-433-2537.

Studio: 3101 N. R. St., Pensacola, FL 32505.

Technical Facilities: 2.89-kw ERP, 305-ft. above ground, 387-ft. above sea level, lat. 30° 26' 39", long. 87° 14' 37".

Multichannel TV Sound: Stereo and separate audio program.

Ownership: Vernon Watson.

Personnel: Vernon Watson, General Manager; David Monard, Chief Engineer; Gary Montgomery, Sales Manager.

■ **Pensacola**—WRBD-LP, Ch. 8, Upper Gulf Coast LLC. Phone: 361-289-0126.

Technical Facilities: 80-w TPO, 0.116-kw ERP, 397-ft. above ground, 482-ft. above sea level, lat. 30° 26' 43", long. 87° 14' 37".

Transmitter: 1301 N. R. St.

Began Operation: November 25, 1996.

Ownership: Upper Gulf Coast LLC.

■ **Perry**—W29CH, Ch. 29, Dockins Communications Inc. Phone: 573-701-9590.

Technical Facilities: 1000-w TPO, 0.756-kw ERP, 199-ft. above ground, 254-ft. above sea level, lat. 30° 07' 43", long. 83° 35' 27".

Transmitter: 700 W. Ash St.

Began Operation: January 1, 1983.

Ownership: Dockins Communications Inc.

■ **Pompano Beach**—W21BD, Ch. 21, WDLP Broadcasting Co. LLC. Phone: 703-836-9400.

Technical Facilities: 10-kw ERP, lat. 26° 13' 47", long. 080° 005' 26".

Transmitter: 111 Briny Ave.

■ **Pompano Beach**—WDLF-CA, Ch. 21, Mapale LLC. (WSBS-TV Ch. 22 Key West) Phone: 202-457-7040.

Technical Facilities: 100-kw ERP, 800-ft. above ground, 811-ft. above sea level, lat. 25° 59' 09", long. 80° 11' 37".

Ownership: Cumbia Entertainment LLC.

■ **Port Charlotte**—W17CK, Ch. 17, Trinity Broadcasting Network Inc. (KTBN-TV Ch. 40 Santa Ana) Phone: 714-832-2950. Fax: 714-730-0661.

Technical Facilities: 1000-w TPO, 10-kw ERP, 300-ft. above ground, 318-ft. above sea level, lat. 26° 58' 48", long. 82° 04' 03".

Holds CP for change to 15-kw ERP, 299-ft. above ground, 317-ft. above sea level, BDFCDTT-20060330ABD.

Transmitter: 1.2-mi. NNE of U.S. Rte. 41 & SR 776.

Ownership: Trinity Broadcasting Network Inc.

■ **Port Richey, etc.**—W18DB, Ch. 18, WMOR-TV Co.

Technical Facilities: 2-kw ERP, 282-ft. above ground, 302-ft. above sea level, lat. 28° 19' 12", long. 82° 41' 52".

Ownership: WMOR-TV Co.

■ **Port St. Lucie**—WSLF-LP, Ch. 35, EBC Southwest Florida Inc. Phone: 954-340-3110.

Technical Facilities: 26.8-kw ERP, 400-ft. above ground, 430-ft. above sea level, lat. 27° 07' 14", long. 80° 23' 59".

Ownership: Equity Broadcasting Corp.

■ **Rock Harbor**—W64AN, Ch. 64, Mapale LLC. Phone: 202-457-7040.

Technical Facilities: 0.29-kw ERP, lat. 25° 005' 29", long. 080° 26' 37".

Holds CP for change to 25-kw ERP, 353-ft. above ground, 363-ft. above sea level, BPTTL-20051115ABI.

Ownership: Cumbia Entertainment LLC.

■ **Sarasota**—W05CO, Ch. 5, Three Angels Broadcasting Network Inc. Phone: 618-627-4651.

Technical Facilities: 3-kw ERP, 338-ft. above ground, 368-ft. above sea level, lat. 27° 20' 11", long. 82° 28' 18".

Ownership: Three Angels Broadcasting Network Inc.

■ **Sarasota**—W48CN, Ch. 48, National Minority TV Inc. (KTBN-TV Ch. 40 Santa Ana) Phone: 949-552-0490. Fax: 949-552-0495.

Technical Facilities: 1000-w TPO, 26-kw ERP, 486-ft. above ground, 512-ft. above sea level, lat. 27° 20' 27", long. 82° 27' 54".

Holds CP for change to 5-kw ERP, 486-ft. above ground, 513-ft. above sea level, lat. 27° 20' 26", long. 82° 27' 55". BDFCDTT-20060328ABM.

Transmitter: 5205 Fruitville Rd.

Began Operation: July 9, 1988.

Ownership: National Minority TV Inc.

Personnel: Mark Fountain, Chief Engineer.

■ **Sebring**—W17BD, Ch. 17, Trinity Broadcasting Network Inc. (KTBN-TV Ch. 40 Santa Ana)

Technical Facilities: 9.7-kw ERP, lat. 27° 24' 25", long. 081° 25' 56".

■ **Sebring**—W23BT, Ch. 23, Viacom International Inc.

Technical Facilities: 10.1-kw ERP, lat. 27° 27' 15", long. 081° 24' 22".

Transmitter: Approx. 3.5-mi. SE of Sebring.

■ **Sebring**—W23CN, Ch. 23, Viacom International Inc.

Technical Facilities: 11-kw ERP, 410-ft. above ground, 518-ft. above sea level, lat. 27° 27' 14", long. 81° 24' 23".

Ownership: CBS Corp.

■ **Sebring**—W60CE, Ch. 60, Trinity Broadcasting Network Inc. (KTBN-TV Ch. 40 Santa Ana) Phone: 714-832-2950.

Technical Facilities: 38.8-kw ERP, lat. 27° 24' 25", long. 81° 25' 56".

Holds CP for change to channel number 51, 15-kw ERP, 269-ft. above ground, 361-ft. above sea level, lat. 27° 24' 29", long. 81° 25' 53". BDFCDTT-20060327ABX.

Transmitter: 1.7-mi. SW of State Rte. 66 & U.S. Rte. 27 intersection.

Ownership: Trinity Broadcasting Network Inc.

■ **Sebring, etc.**—WHRT-CA, Ch. 17, Trianon Broadcasting Co. Inc. Phone: 262-567-7307.

Technical Facilities: 27.5-kw ERP, 376-ft. above ground, 491-ft. above sea level, lat. 27° 29' 39", long. 81° 25' 00".

Began Operation: June 12, 1996.

Ownership: Trianon Broadcasting Co. Inc.

■ **St. Augustine**—WQXT-CA, Ch. 22, A1A TV Inc. Phone: 904-794-6774.

Technical Facilities: 1000-w TPO, 56.1-kw ERP, 374-ft. above ground, 410-ft. above sea level, lat. 29° 54' 14", long. 81° 22' 55".

Transmitter: Industry Center Dr.

Ownership: A1A TV Inc.

■ **St. Petersburg**—W33CC, Ch. 33, Vertana Television Inc. Phone: 805-969-6664.

Technical Facilities: 630-w TPO, 3-kw ERP, 636-ft. above ground, 545-ft. above sea level, lat. 27° 50' 53", long. 82° 45' 48".

Transmitter: 8320 Starkey Rd.

Ownership: Vertana Television Inc.

Personnel: John Skeinik, General Manager.

■ **St. Petersburg**—W36CO, Ch. 36, Trinity Broadcasting Network Inc. (KTBN-TV Ch. 40 Santa Ana) Phone: 714-832-2950. Fax: 714-730-0661.

Technical Facilities: 3.8-kw ERP, 279-ft. above ground, 329-ft. above sea level, lat. 28° 03' 06", long. 82° 44' 11".

Holds CP for change to 15-kw ERP, 279-ft. above ground, 320-ft. above sea level, lat. 28° 03' 06", long. 82° 44' 12". BDFCDTT-20060306BCA.

Began Operation: October 10, 1990.

Ownership: Trinity Broadcasting Network Inc.

Personnel: Paul F. Crouch, General Manager; Ben Miller, Chief Engineer; Rod Henke, Sales Manager.

■ **St. Petersburg**—WMOR-LP, Ch. 63, WMOR-TV Co. Phone: 919-839-0300.

Studio: 9700 82nd Ave. N, Seminole, FL 34647.

Technical Facilities: 1000-w TPO, 15-kw ERP, 325-ft. above ground, 331-ft. above sea level, lat. 27° 50' 44", long. 82° 46' 22".

Holds CP for change to channel number 5, BDISTVL-20051219AFX.

Transmitter: 9700 82nd Ave. N, Seminole.

Multichannel TV Sound: Stereo only.

Began Operation: January 1, 1991.

Ownership: Hearst Broadcasting.

Personnel: Michael Schuck, General Manager; John Norvell, Engineer.

■ **St. Petersburg**—WSPF-CA, Ch. 35, City of St. Petersburg/ICS Communications. Phones: 727-893-7050; 727-551-3211. Fax: 727-843-7173.

Studio: 175 5th St. N., St. Petersburg, FL 33701.

Technical Facilities: 28-kw ERP, 243-ft. above ground, 266-ft. above sea level, lat. 27° 46' 23", long. 82° 38' 008".

Began Operation: January 29, 1988.

Ownership: City of St. Petersburg.

Personnel: Cathi Brake, General Manager; David Solinske, Chief Engineer.

■ **Stuart**—WWHB-CA, Ch. 15, Viacom Television Station WWHB LLC. Phone: 202-457-4518.

Studio: 1500 N.W. Federal Hwy., Stuart, FL 34994.

Technical Facilities: 60-kw ERP, 898-ft. above ground, 909-ft. above sea level, lat. 27° 001' 32", long. 80° 10' 43".

Multichannel TV Sound: Stereo only.

Began Operation: January 11, 1991.

Ownership: CBS Corp.

Personnel: Larry A. Most, General Sales Manager; Louis Delannoy, Chief Engineer.

■ **Tallahassee**—W21BK, Ch. 21, Joseph W. Shaffer. Phone: 713-621-4499.

Technical Facilities: 700-w TPO, 29.5-kw ERP, 230-ft. above ground, 430-ft. above sea level, lat. 30° 29' 35", long. 84° 17' 01".

Transmitter: 3000 N. Meridian Rd.

Began Operation: March 13, 1997.

Ownership: Joseph W. Shaffer.

■ **Tallahassee**—W35BN, Ch. 35, Deepak Viswanath. Phone: 718-774-6869.

Technical Facilities: 1000-w TPO, 20-kw ERP, 551-ft. above ground, 791-ft. above sea level, lat. 30° 29' 32", long. 84° 17' 13".

Transmitter: 123 Ridgeland Rd.

Began Operation: August 12, 1998.

Ownership: Deepak Viswanath.

■ **Tallahassee**—WACX-LP, Ch. 9, Associated Christian Television System Inc.

Technical Facilities: 0.018-kw ERP, 190-ft. above ground, 400-ft. above sea level, lat. 30° 26' 29", long. 84° 16' 55".

Ownership: Associated Christian Television System Inc.

■ **Tallahassee**—WBXT-CA, Ch. 43, L4 Media Group LLC. Phone: 321-729-8451.

Studio: 2834 Industrial Place, Tallahassee, FL 32301.

Technical Facilities: 49-kw ERP, 499-ft. above ground, 722-ft. above sea level, lat. 30° 29' 32", long. 84° 17' 002".

Ownership: L4 Media Group LLC.

Personnel: Liz Kiley, Broadcast Vice President; Warren Reeves, Consulting Engineer; Amy Brown, Broadcast Operations Director; Mike Plummer, Program Director.

■ **Tallahassee**—WTBC-LP, Ch. 65, Temple Baptist Church Inc. Phone: 850-386-6500. Fax: 850-385-7188.

Studio: 3000 N. Meridian Rd., Tallahassee, FL 32312.

Technical Facilities: 1000-w TPO, 16.9-kw ERP, 613-ft. above ground, 712-ft. above sea level, lat. 30° 29' 15", long. 84° 16' 48".

Transmitter: Near Temple Baptist Church, Tallahassee.

Multichannel TV Sound: Stereo and separate audio program.
Began Operation: December 1, 1987.
Ownership: Temple Baptist Church Inc.
Personnel: Daniel M. Lethers, General Manager.

■ Tallahassee—WVUP-CA, Ch. 45, Christian Television Corp. Inc. Phone: 727-535-5622.
Studio: 110 S. Monroe St., Tallahassee, FL 32301.
Technical Facilities: 150-kw ERP, 857-ft. above ground, 1001-ft. above sea level, lat. 30° 34' 27", long. 84° 12' 00".
Holds CP for change to 1.1-kw ERP, , BDFCDTA-20060331BUJ.
Began Operation: September 1, 1984.
Ownership: Christian Television Network Inc.
Personnel: Bob D'Andrea, President.

Tallahassee—WWWF-LP, Ch. 47, Tiger Eye Broadcasting Corp.
Technical Facilities: 1000-w TPO, 150-kw ERP, 328-ft. above ground, 554-ft. above sea level, lat. 30° 29' 32", long. 84° 17' 02".
Transmitter: High Point Center, 106 E. College Ave.
Ownership: Woody Jenkins.
Personnel: Woody Jenkins, General Manager.

Tampa—W56EB, Ch. 56, Trinity Broadcasting Network Inc. (KTBN-TV Ch. 40 Santa Ana) Phone: 714-832-2950. Fax: 714-730-0661.
Technical Facilities: 65-kw ERP, 635-ft. above ground, 695-ft. above sea level, lat. 27° 49' 10", long. 82° 15' 38".
Holds CP for change to channel number 31, 12-kw ERP, 636-ft. above ground, 712-ft. above sea level, lat. 27° 49' 10", long. 82° 15' 39". BDISDTT-20060213AAW.
Transmitter: 111 W. Fortune St.
Began Operation: May 24, 2001.
Ownership: Trinity Broadcasting Network Inc.
Personnel: Paul F. Crouch, General Manager; Ben Miller, Chief Engineer; Rod Henke, Sales Manager.

Tampa—W57BA, Ch. 57, ZGS Television of Tampa Inc. (KTBN-TV Ch. 40 Santa Ana)
Technical Facilities: 14-kw ERP, lat. 27° 56' 50", long. 082° 27' 35".

■ Tampa—WRMD-LP, Ch. 49, ZGS Television of Tampa Inc. Phone: 813-879-5757. Fax: 813-877-4466.
Studio: 2700 W. M.L. King, Suite 400, Tampa, FL 33607.
Technical Facilities: 128-kw ERP, 508-ft. above ground, 524-ft. above sea level, lat. 27° 56' 50.90", long. 82° 27' 32.70".

Multichannel TV Sound: Separate audio program.
Ownership: ZGS Broadcasting Holdings Inc.
Personnel: Laura Santos, General Manager; Jose Torres, Sales Manager.

Tampa—WTAM-LP, Ch. 30, Lotus TV of Tampa LLC.
Technical Facilities: 68.9-kw ERP, 1251-ft. above ground, 1325-ft. above sea level, lat. 27° 49' 09.7", long. 82° 15' 38.7".
Ownership: Lotus Communications Corp.
Personnel: Bob Joblin, General Manager; Neal Ardman, Chief Engineer.

Tampa—WVEA-LP, Ch. 46, Entravision Holdings LLC. Phone: 310-447-3870.

Studio: 2942 W. Columbus Dr., Suite 204, Tampa, FL 33607.

Technical Facilities: 49-kw ERP, 482-ft. above ground, 497-ft. above sea level, lat. 27° 56' 50", long. 82° 27' 35".
Ownership: Entravision Communications Corp.
Personnel: Lilly M. Gonzalez, General Manager; Edwin Castro, Sales Manager.

■ Tampa-St. Petersburg—WARP-CA, Ch. 20, Sunshine Broadcasting Co.
Technical Facilities: 500-w TPO, 20.73-kw ERP, 449-ft. above ground, 466-ft. above sea level, lat. 27° 52' 00", long. 82° 37' 27".
Holds CP for change to 150-kw ERP, 459-ft. above ground, 464-ft. above sea level, BPTTA-20040514AAW.

Transmitter: 1-mi. NE of State Rte. 686 & U.S. 92, near St. Petersburg.
Multichannel TV Sound: Stereo only.
Began Operation: February 7, 1994.
Ownership: Sunshine Broadcasting Co. Ltd.

Union Park—WSWF-LP, Ch. 13, Specialty Broadcasting Corp. Phone: 407-740-8422. Fax: 407-740-6589.
Technical Facilities: 30-w TPO, 0.088-kw ERP, 249-ft. above ground, 325-ft. above sea level, lat. 28° 34' 07", long. 81° 13' 56".
Holds CP for change to 3-kw ERP, 358-ft. above ground, 431-ft. above sea level, lat. 28° 34' 07", long. 81° 13' 55". BPTVL-20060323AIC.
Transmitter: 10606 E. Colonial Dr.
Ownership: Specialty Broadcasting Corp.

Venice—W56CN, Ch. 56, WMOR-TV Co. (WMOR-TV Ch. 32 Lakeland) Phone: 919-839-0300.
Technical Facilities: 1000-w TPO, 57.2-kw ERP, 462-ft. above ground, 479-ft. above sea level, lat. 27° 07' 56", long. 82° 23' 43".
Holds CP for change to channel number 14, , BDISTT-200512221A0V.
Transmitter: 2000 Border Rd.
Began Operation: January 18, 1996.
Ownership: Hearst Broadcasting.

Vero Beach—WMMF-LP, Ch. 57, Pappas Telecasting of the Treasure Coast LLC. Phone: 336-547-0020. Fax: 336-547-8144.
Technical Facilities: 1000-w TPO, 2-kw ERP, 341-ft. above ground, 477-ft. above sea level, lat. 27° 36' 04", long. 80° 23' 33".
Holds CP for change to channel number 19, 150-kw ERP, 341-ft. above ground, 361-ft. above sea level, lat. 27° 36' 005", long. 80° 23' 34". BPTTL-20040708ABL.
Transmitter: South Relief Canal Lot J.
Ownership: Pappas Telecasting Companies.

■ Vero Beach—WWCI-CA, Ch. 10, V-1 Productions Inc. Phone: 561-978-0023. Fax: 561-978-0053.
Technical Facilities: 3-kw ERP, 430-ft. above ground, 449-ft. above sea level, lat. 27° 36' 04", long. 80° 23' 33".
Transmitter: 901 First Place.
Began Operation: March 22, 1996.
Ownership: V-1 Productions Inc.
Personnel: Jose Guerra, General Manager; Frank Banos, Chief Engineer; Maria Guerra, Sales Manager.

West Gate—W16CC, Ch. 16, Mako Communications LLC. (WSVN Ch. 7 Miami) Phone: 361-883-1763.

Technical Facilities: 115-kw ERP, 820-ft. above ground, 830-ft. above sea level, lat. 25° 59' 35", long. 80° 10' 26".
Ownership: Mako Communications LLC.

West Palm Beach—W65DV, Ch. 65, Jacksonville Educators Broadcasting Inc. (WOPX Ch. 56 Melbourne)
Technical Facilities: 19.5-kw ERP, lat. 26° 47' 58", long. 080° 004' 33".

West Palm Beach—WBPB-LP, Ch. 41, Budd Broadcasting Co. Inc. Phone: 352-371-7772.
Technical Facilities: 50-kw ERP, 302-ft. above ground, 322-ft. above sea level, lat. 26° 31' 20", long. 80° 10' 09".
Ownership: Budd Broadcasting Co. Inc.

West Palm Beach—WBWP-LP, Ch. 57, H & R Production Group LLC. Phone: 561-863-0417. Fax: 561-863-0418.
Technical Facilities: 40-kw ERP, 486-ft. above ground, 503-ft. above sea level, lat. 26° 45' 42", long. 80° 04' 42".
Ownership: H & R Production Group LLC.

Williston—W63DB, Ch. 63, Equity Broadcasting Corp. Phone: 501-219-2400.
Technical Facilities: 150-kw ERP, 344-ft. above ground, 420-ft. above sea level, lat. 29° 24' 11", long. 82° 27' 03".
Ownership: Equity Broadcasting Corp.

Georgia

Albany—W34CZ, Ch. 34, Trinity Broadcasting Network Inc. Phone: 714-832-2950. Fax: 714-730-0661.
Technical Facilities: 6.3-kw ERP, 420-ft. above ground, 619-ft. above sea level, lat. 31° 26' 43", long. 84° 07' 53".
Holds CP for change to 15-kw ERP, , lat. 31° 26' 44", long. 84° 07' 52". BDFCDTT-20060330ABG.
Began Operation: July 15, 1988.
Ownership: Trinity Broadcasting Network Inc.
Personnel: Paul Crouch, General Manager; Ben Miller, Chief Engineer; Rod Henke, Sales Manager.

Athens—WAGC-LP, Ch. 42, Georgia Regional Community TV. (WATC Ch. 57 Atlanta) Phone: 706-543-7993. Fax: 706-543-0226.
Studio: Daniels Bridge Rd., Athens, GA 30606.
Technical Facilities: 14.2-kw ERP, 381-ft. above ground, 1119-ft. above sea level, lat. 33° 53' 38", long. 83° 25' 58".
Began Operation: November 13, 1991.
Ownership: Georgia Regional Community TV.
Personnel: Stanley R. Pulliam, Executive Chairman.

Atlanta—W24AL, Ch. 24, Ventana Television Inc. Phone: 805-969-6664.
Technical Facilities: 11.6-kw ERP, 394-ft. above ground, 1253-ft. above sea level, lat. 33° 48' 40", long. 84° 21' 50".
Transmitter: 740 Bismark Rd.
Ownership: Ventana Television Inc.
Personnel: John Skelnik, General Manager & Chief Engineer.

■ Atlanta—W38CU, Ch. 38, Korean American TV Broadcasting Corp. Phone: 404-455-1613. Fax: 404-455-0792.
Studio: 250 Spring St., Atlanta, GA 30303.

Technical Facilities: 4.62-kw ERP, 325-ft. above ground, 1417-ft. above sea level, lat. 33° 55' 000", long. 84° 12' 007".
Began Operation: September 30, 1990.
Ownership: Korean American TV Broadcasting Corp.

■ Atlanta—WANN-LP, Ch. 32, Prism Broadcasting Network Inc. Phone: 770-953-3233.
Technical Facilities: 12-kw ERP, 1017-ft. above ground, 2034-ft. above sea level, lat. 33° 46' 15", long. 84° 23' 10".

Atlanta—WANX-LP, Ch. 26, Prism Broadcasting Network Inc. Phone: 404-295-5656.
Studio: 646 Mount Alto Rd., Rome, GA 30161.
Technical Facilities: 1000-w TPO, 22.2-kw ERP, 801-ft. above ground, 1870-ft. above sea level, lat. 33° 45' 34", long. 84° 23' 19".
Transmitter: 210 Peachtree St.
Ownership: Prism Broadcasting Network Inc.
Personnel: Bill Hill, General Manager; Don Patterson, Sales Manager; John Simmons, Sales Manager.

■ Atlanta—WDAH-CA, Ch. 55, EBC St. Louis Inc. Phone: 501-219-2400.
Technical Facilities: 1000-w TPO, 9-kw ERP, 492-ft. above ground, 1443-ft. above sea level, lat. 33° 35' 39", long. 84° 32' 006".
Transmitter: 3075 River Rd., Panthersville.
Ownership: Equity Broadcasting Corp.

■ Atlanta—WIRE-CA, Ch. 40, Commercial Broadcasting Corp.
Technical Facilities: 1000-w TPO, 0.032-kw ERP, 518-ft. above ground, 1558-ft. above sea level, lat. 33° 45' 15", long. 84° 23' 25".
Transmitter: 3340 Peachtree St.
Multichannel TV Sound: Stereo only.
Began Operation: July 17, 1996.
Ownership: Commercial Broadcasting Corp.

■ Atlanta—WSKC-CA, Ch. 22, KM LPTV of Atlanta LLC. Phone: 847-674-0864; 847-674-9188. Fax: 770-645-1114.
Technical Facilities: 150-kw ERP, 112-ft. above ground, 1791-ft. above sea level, lat. 34° 04' 01", long. 84° 27' 23".
Transmitter: Sweet Mountain, approx. 1.8-mi. W of Marietta.
Ownership: KM Communications Inc.
Personnel: K. C. Bae, General Manager; Stan Byers, Chief Engineer.

Atlanta—WTHC-LP, Ch. 42, The Atlanta Channel Inc. Phone: 404-582-8887.
Technical Facilities: 940-w TPO, 8-kw ERP, 717-ft. above ground, 1785-ft. above sea level, lat. 33° 45' 34", long. 84° 23' 19".
Holds CP for change to 7-kw ERP, 721-ft. above ground, 1790-ft. above sea level, BDFCDTL-20051116ACN.
Transmitter: 210 Peachtree St.
Ownership: The Atlanta Channel Inc.
Personnel: J. Mitchell Johnson, General Manager.

Atlanta—WUVM-LP, Ch. 4, L4 Media Group LLC. Phone: 321-729-8451.
Technical Facilities: 1000-w TPO, 2.5-kw ERP, 870-ft. above ground, 1737-ft. above sea level, lat. 33° 48' 26", long. 84° 20' 22".
Transmitter: Sweet Mountain radio site, Marietta.
Ownership: L4 Media Group LLC.

Georgia — Low Power TV & TV Translator Stations

- Augusta**—W58CZ, Ch. 58, Trinity Broadcasting Network Inc. Phone: 714-832-2950. Fax: 714-730-0661.
- Technical Facilities: 1000-w TPO, 6-kw ERP, 551-ft. above ground, 1001-ft. above sea level, lat. 33° 30' 53", long. 81° 56' 23".
- Transmitter: Intersection of Aetna and Womrath.
- Began Operation: March 27, 1990.
- Ownership: Trinity Broadcasting Network Inc.
- Personnel: Paul F. Crouch, General Manager; Rod Henke, Sales Manager; Ben Miller, Chief Engineer.
- Augusta**—WAAU-LP, Ch. 18, Thomas J. Piper.
- Technical Facilities: 50-kw ERP, 328-ft. above ground, 760-ft. above sea level, lat. 33° 26' 13", long. 82° 05' 32".
- Transmitter: 7-mi. W of I-20 & I-520 intersection.
- Ownership: Thomas J. Piper.
- **Augusta**—WBEC-CA, Ch. 16, AVN Inc. Phone: 706-736-6700.
- Technical Facilities: 150-kw ERP, 121-ft. above ground, 593-ft. above sea level, lat. 33° 28' 25", long. 82° 02' 05".
- Transmitter: Water tower near Central & Highland Aves.
- Began Operation: March 1, 1986.
- Ownership: AVN Inc.
- Personnel: Jeremy M. Coghlan, President; Gene Diduch, Sales; James Garner, Production; Gene Wilson, Engineer.
- **Augusta**—WBPI-CA, Ch. 49, Watchmen Broadcasting Productions International Inc. Phone: 803-278-3618.
- Technical Facilities: 150-kw ERP, 480-ft. above ground, 929-ft. above sea level, lat. 33° 30' 53", long. 81° 56' 23".
- Holds CP for change to 1.1-kw ERP, , BDFCDTA-20060329AKI.
- Ownership: Watchmen Broadcasting Productions International Inc.
- Brunswick**—W33AL, Ch. 33, Trinity Broadcasting Network Inc. (KTBN-TV Ch. 40 Santa Ana) Phone: 714-832-2950. Fax: 714-730-0611.
- Technical Facilities: 1000-w TPO, 10.4-kw ERP, 174-ft. above ground, 184-ft. above sea level, lat. 31° 10' 07", long. 81° 32' 14".
- Holds CP for change to 15-kw ERP, , BDFCDT-20060331ADG.
- Transmitter: State Rte. 303 & U.S. Rte. 95, near Brunswick.
- Began Operation: November 1, 1990.
- Ownership: Trinity Broadcasting Network Inc.
- Personnel: Paul Crouch, General Manager; Ben Miller, Chief Engineer; Rod Henke, Sales Manager.
- Cairo & Thomasville**—W02CI, Ch. 2, Cee Inc. Phone: 912-234-8675.
- Technical Facilities: 10-w TPO, 0.018-kw ERP, 174-ft. above ground, 413-ft. above sea level, lat. 30° 52' 21", long. 84° 05' 17".
- Transmitter: 7-mi. E of Cairo, on N side of Hwy. 84.
- Began Operation: August 26, 1996.
- Ownership: Cee Inc.
- Carnesville**—W52AA, Ch. 52, Georgia Public Telecommunications Commission. (WCES-TV Ch. 20 Wrens) Phone: 404-685-2527. Fax: 404-685-2491.
- Technical Facilities: 0.886-kw ERP, lat. 34° 21' 38", long. 83° 12' 51".
- Ownership: Georgia Public Telecommunications Commission.
- Personnel: Mark G. Fehlig, Chief Engineer.
- Carrollton**—W49AD, Ch. 49, Georgia Public Telecommunications Commission. (WJSP-TV Ch. 28 Columbus) Phone: 404-685-2527. Fax: 404-685-2491.
- Technical Facilities: 0.008-kw ERP, lat. 33° 33' 50", long. 85° 01' 04".
- Ownership: Georgia Public Telecommunications Commission.
- Personnel: Mark G. Fehlig, Chief Engineer.
- Cedartown**—W65AD, Ch. 65, Georgia Public Telecommunications Commission. (WCPL-TV Ch. 18 Chatsworth) Phone: 404-685-2527. Fax: 404-685-2491.
- Technical Facilities: 0.863-kw ERP, lat. 34° 04' 09", long. 85° 14' 50".
- Ownership: Georgia Public Telecommunications Commission.
- Personnel: Mark G. Fehlig, Chief Engineer.
- Clayton, etc.**—W06AE, Ch. 6, Hearst-Argyle Properties Inc. (WYFF Ch. 4 Greenville)
- Technical Facilities: 0.01-kw ERP, 3652-ft. above sea level, lat. 34° 54' 24", long. 83° 24' 56".
- Colquitt**—W08DM, Ch. 8, MS Communications LLC. Phone: 310-552-7970. Fax: 310-277-3069.
- Technical Facilities: 0.09-kw ERP, 30-ft. above ground, 230-ft. above sea level, lat. 31° 16' 00", long. 84° 42' 16".
- Ownership: MS Communications LLC.
- Colquitt**—W22BV, Ch. 22, MS Communications LLC. Phone: 310-552-7970. Fax: 310-277-3069.
- Technical Facilities: 0.007-kw ERP, 105-ft. above ground, 699-ft. above sea level, lat. 31° 14' 35", long. 84° 44' 55".
- Ownership: MS Communications LLC.
- Colquitt**—W26BM, Ch. 26, MS Communications LLC. Phone: 310-552-7970. Fax: 310-277-3069.
- Technical Facilities: 0.007-kw ERP, 105-ft. above ground, 699-ft. above sea level, lat. 31° 14' 35", long. 84° 44' 55".
- Ownership: MS Communications LLC.
- Colquitt**—W30BO, Ch. 30, MS Communications LLC. Phone: 310-552-7970. Fax: 310-277-3069.
- Technical Facilities: 0.007-kw ERP, 105-ft. above ground, 699-ft. above sea level, lat. 31° 14' 35", long. 84° 44' 55".
- Transmitter: 1.2-mi. E of Hwy. 45 & Early-Miller County Line intersection.
- Ownership: MS Communications LLC.
- Colquitt**—W45BL, Ch. 45, MS Communications LLC. Phone: 310-552-7970. Fax: 310-277-3069.
- Technical Facilities: 0.007-kw ERP, 105-ft. above ground, 699-ft. above sea level, lat. 31° 14' 35", long. 84° 44' 55".
- Ownership: MS Communications LLC.
- Colquitt**—W47BX, Ch. 47, MS Communications LLC. Phone: 310-552-7970. Fax: 310-277-3069.
- Technical Facilities: 0.007-kw ERP, 105-ft. above ground, 699-ft. above sea level, lat. 31° 14' 35", long. 84° 44' 55".
- Ownership: MS Communications LLC.
- Colquitt**—W51CQ, Ch. 51, MS Communications LLC. Phone: 310-552-7970. Fax: 310-277-3069.
- Technical Facilities: 0.007-kw ERP, 105-ft. above ground, 699-ft. above sea level, lat. 31° 14' 35", long. 84° 44' 55".
- Ownership: MS Communications LLC.
- Colquitt**—W69DO, Ch. 69, MS Communications LLC. Phone: 310-552-7970. Fax: 310-277-3069.
- Technical Facilities: 0.007-kw ERP, 105-ft. above ground, 399-ft. above sea level, lat. 31° 14' 35", long. 84° 44' 55".
- Ownership: MS Communications LLC.
- **Columbia**—WYBU-CA, Ch. 16, Christian Television Network Inc. Phone: 706-323-6630. Fax: 706-323-9796.
- Technical Facilities: 1000-w TPO, 8.2-kw ERP, 344-ft. above ground, 968-ft. above sea level, lat. 32° 27' 48", long. 85° 03' 23".
- Holds CP for change to 0.041-kw ERP, , BDFCDTA-20060331BKI.
- Transmitter: Windtree Dr., Phenix City.
- Multichannel TV Sound: Stereo and separate audio program.
- Ownership: Christian Television Network Inc.
- Personnel: Virgil Thompson, General Manager; Steven Rhodes, Chief Engineer.
- Columbus**—W07CP, Ch. 7, Word of God Fellowship Inc. Phone: 817-571-1229. Fax: 817-571-7478.
- Technical Facilities: 10-w TPO, 0.059-kw ERP, 108-ft. above ground, 509-ft. above sea level, lat. 32° 30' 46", long. 84° 58' 06".
- Transmitter: N. of intersection of 50th St. & Hamilton Rd.
- Ownership: Word of God Fellowship Inc.
- **Dalton**—WDGA-CA, Ch. 43, North Georgia Television. Phone: 706-278-9713.
- Technical Facilities: 100-w TPO, 1.25-kw ERP, 131-ft. above ground, 955-ft. above sea level, lat. 34° 46' 16", long. 84° 57' 51".
- Transmitter: 100 S. Spencer St., Dalton.
- **Dalton**—WDNN-CA, Ch. 49, Community News Television Inc. Phone: 706-278-9713. Fax: 706-278-7950.
- Studio: 101 S. Spencer St., Dalton, GA 30721.
- Technical Facilities: 10.36-kw ERP, 69-ft. above ground, 1880-ft. above sea level, lat. 34° 44' 00", long. 85° 01' 03".
- Began Operation: May 1, 1989.
- Ownership: North Georgia Television.
- Personnel: Doug Jensen, Chief Executive Officer; Calvin Means, General Manager; Doug Smith, Operations Director.
- Douglas**—WWPD-LP, Ch. 41, KM Communications Inc. Phone: 847-674-0864.
- Technical Facilities: 5.3-kw ERP, 184-ft. above ground, 433-ft. above sea level, lat. 31° 30' 41", long. 82° 51' 32".
- Ownership: KM Communications Inc.
- Draketown**—W27AA, Ch. 27, Georgia Public Telecommunications Commission. (WCPL-TV Ch. 18 Chatsworth) Phone: 404-685-2527. Fax: 404-685-2491.
- Technical Facilities: 0.913-kw ERP, lat. 33° 49' 51", long. 85° 06' 50".
- Ownership: Georgia Public Telecommunications Commission.
- Personnel: Mark G. Fehlig, Chief Engineer.
- Dublin**—W35BB, Ch. 35, WDIG LLC. Phone: 478-272-4444.
- Studio: 211 S. Monroe St., Dublin, GA 31021.
- Technical Facilities: 1000-w TPO, 23.9-kw ERP, 177-ft. above ground, 476-ft. above sea level, lat. 32° 31' 00", long. 82° 58' 18".
- Holds CP for change to 134-kw ERP, 182-ft. above ground, 422-ft. above sea level, lat. 32° 31' 25.5", long. 82° 55' 20.6". BPTTL-20050311ABU.
- Transmitter: 2.9-mi. SE of Dublin.
- Began Operation: November 1, 1990.
- Ownership: WDIG LLC.
- Elberton**—W60AE, Ch. 60, Georgia Public Telecommunications Commission. Phone: 404-685-2527. Fax: 404-685-2491.
- Technical Facilities: 0.878-kw ERP, 150-ft. above ground, lat. 34° 06' 34", long. 82° 53' 01".
- Ownership: Georgia Public Telecommunications Commission.
- Personnel: Mark G. Fehlig, Chief Engineer.
- Fayetteville**—WDTA-LP, Ch. 53, Word of God Fellowship. Phone: 817-571-1229. Fax: 817-571-7478.
- Technical Facilities: 1000-w TPO, 111.5-kw ERP, 1017-ft. above ground, 2034-ft. above sea level, lat. 33° 46' 15", long. 84° 23' 10".
- Holds CP for change to channel number 50, 116-kw ERP, 853-ft. above ground, 1877-ft. above sea level, lat. 33° 45' 45", long. 84° 23' 14". BPTTL-20030530DWS.
- Transmitter: Nations Bank Bldg., Atlanta.
- Ownership: Word of God Fellowship Inc.
- Hartwell & Royston**—W22AC, Ch. 22, Georgia Public Telecommunications Commission. (WCES-TV Ch. 20 Wrens) Phone: 404-685-2527. Fax: 404-685-2491.
- Technical Facilities: 0.9-kw ERP, lat. 34° 18' 45", long. 82° 56' 15".
- Ownership: Georgia Public Telecommunications Commission.
- Hazlehurst**—WV0H-LP, Ch. 56, Jeff Davis Broadcasters Inc. Phone: 912-375-4511. Fax: 912-375-4512.
- Technical Facilities: 0.76-kw ERP, 259-ft. above ground, 499-ft. above sea level, lat. 31° 51' 15", long. 82° 34' 00".
- Transmitter: Hwy. 341 S.
- Began Operation: August 1, 1986.
- Ownership: Jeff Davis Broadcasters Inc.
- Personnel: John Hulett, General Manager & Sales Manager; Wilbur Heath, Chief Engineer.
- Hiawassee**—W50AB, Ch. 50, Georgia Public Telecommunications Commission. (WCPL-TV Ch. 18 Chatsworth) Phone: 404-685-2527. Fax: 404-685-2491.
- Technical Facilities: 1.05-kw ERP, lat. 34° 57' 15", long. 83° 43' 47".
- Ownership: Georgia Public Telecommunications Commission.
- Personnel: Mark G. Fehlig, Chief Engineer.
- Hiawassee, etc.**—W07BB, Ch. 7, Tri-County TV Booster Inc. (WSB-TV Ch. 2 Atlanta)

Technical Facilities: 0.02-kw ERP, lat. 34° 57' 15", long. 083° 43' 48".

Hiwassee, etc.—W10AM, Ch. 10, Tri-County TV Booster Inc.

Technical Facilities: 0.02-kw ERP, lat. 34° 57' 15", long. 083° 43' 48".

Hiwassee, etc.—W13AX, Ch. 13, Tri-County TV Booster Inc. (WXIA-TV Ch. 11 Atlanta)

Technical Facilities: 0.02-kw ERP, lat. 34° 57' 15", long. 083° 43' 48".

Hinesville-Richmond Hill—W39BV, Ch. 39, Southern TV Corp.

Technical Facilities: 97.5-kw ERP, 184-ft. above ground, 272-ft. above sea level, lat. 31° 50' 30", long. 81° 47' 00".

La Fayette—W35AA, Ch. 35, Georgia Public Telecommunications Commission. (WCLP-TV Ch. 18 Chatsworth) Phone: 404-685-2527. Fax: 404-685-2491.

Technical Facilities: 0.906-kw ERP, lat. 34° 41' 37", long. 85° 16' 14".

Ownership: Georgia Public Telecommunications Commission.

Personnel: Mark G. Fehlig, Chief Engineer.

■ **La Grange—WCAG-LP**, Ch. 33, Georgia-Alabama Broadcasting Inc. Phone: 706-845-8833. Fax: 706-845-8804.

Studio: No. 1 E. Lafayette Square, La Grange, GA 30240.

Technical Facilities: 1000-w TPO, 23.9-kw ERP, 223-ft. above ground, 1043-ft. above sea level, lat. 33° 03' 00", long. 85° 01' 50".

Transmitter: E of Ridley Ave., N of Mitchell Ave.

Multichannel TV Sound: Separate audio program.

Began Operation: April 15, 1989.

Ownership: Georgia-Alabama Broadcasting Inc.

Personnel: Peter Mallory, General Manager; Donna Martin, General Sales Manager; John Simmons, Chief Engineer.

Lafayette—WLFV-LP, Ch. 41, North Georgia Television/NGTV.

Technical Facilities: 1.22-kw ERP, lat. 34° 41' 00", long. 085° 11' 46".

Transmitter: Taylor's Ridge, near Hwy. 136.

■ **Macon—W50DA**, Ch. 50, Trinity Broadcasting Network Inc. Phone: 714-832-2950. Fax: 714-730-0661.

Technical Facilities: 1000-w TPO, 13.3-kw ERP, 499-ft. above ground, 809-ft. above sea level, lat. 32° 45' 09", long. 83° 33' 35".

Holds CP for change to 15-kw ERP, 499-ft. above ground, 812-ft. above sea level, lat. 32° 45' 04", long. 83° 33' 27". BDFCDTT-20060216AAZ.

Transmitter: WPGA (TV) tower, Macon.

Ownership: Trinity Broadcasting Network Inc.

■ **Macon—WDMA-CA**, Ch. 31, Word of God Fellowship Inc. Phone: 817-571-1229. Fax: 817-571-7478.

Technical Facilities: 32-kw ERP, 591-ft. above ground, 1020-ft. above sea level, lat. 32° 50' 31", long. 83° 40' 19".

Transmitter: 667 Bartlett Rd.

Ownership: Word of God Fellowship Inc.

Marietta—W55BM, Ch. 55, Trinity Broadcasting Network Inc.

Technical Facilities: 1000-w TPO, 12-kw ERP, 108-ft. above ground, 1788-ft. above sea level, lat. 34° 04' 02", long. 84° 27' 23".

Holds CP for change to 48.3-kw ERP, 112-ft. above ground, 1791-ft. above sea level, BPTT-20030702AAN.

Transmitter: Atop Sweat Mountain, 0.6-mi. NE of intersection of Jim's & Wigley Rds.

Ownership: Trinity Broadcasting Network Inc.

■ **Moultrie—W19CP**, Ch. 19, Southern Television & Radio LLC. Phone: 770-642-6717.

Technical Facilities: 300-w TPO, 2.62-kw ERP, 500-ft. above ground, 823-ft. above sea level, lat. 31° 08' 05", long. 84° 06' 16".

Transmitter: Hwy. 93, 2-mi. E. of Pelham.

Ownership: Southern Television & Radio LLC.

Personnel: James Christian Hawkins, Partner.

■ **Pearson—WPNG-LP**, Ch. 3, KM Communications Inc. Phone: 847-674-0864.

Technical Facilities: 0.6-kw ERP, 427-ft. above ground, 619-ft. above sea level, lat. 31° 19' 36", long. 82° 51' 54".

Holds CP for change to 3-kw ERP, 427-ft. above ground, 620-ft. above sea level, BMDPTVL-20060322ACR.

Ownership: KM Communications Inc.

■ **Ringgold—WRNG-LP**, Ch. 63, North Georgia Television/NGTV.

Technical Facilities: 1.288-kw ERP, lat. 34° 55' 30", long. 085° 005' 50".

Holds CP for change to 78.1-kw ERP, 102-ft. above ground, 2053-ft. above sea level, lat. 34° 57' 67", long. 85° 22' 58". BPTTL-20011112AAF.

Transmitter: Clearview Dr., White Oak Mountain.

■ **Savannah—W34BO**, Ch. 34, Upchurch Bcstg. Inc.

Technical Facilities: 4.21-kw ERP, lat. 32° 00' 43", long. 081° 007' 23".

■ **Savannah—W57CT**, Ch. 43, Trinity Broadcasting Network Inc. (KTBN-TV Ch. 40 Santa Ana) Phone: 714-832-2950. Fax: 714-730-0661.

Technical Facilities: 36.5-kw ERP, 384-ft. above ground, 394-ft. above sea level, lat. 32° 02' 43", long. 81° 07' 23".

Ownership: Trinity Broadcasting Network Inc.

■ **Savannah—W55AW**, Ch. 55, Channel America LPTV License Subsidiary Inc. Phone: 305-856-5668.

Technical Facilities: 60-w TPO, 0.692-kw ERP, 161-ft. above ground, 180-ft. above sea level, lat. 32° 03' 48", long. 81° 02' 56".

Transmitter: 2526 Gregory St., Savannah.

Began Operation: June 1, 1989.

Ownership: Channel America LPTV License Subsidiary Inc.

■ **Savannah—WGSA-CA**, Ch. 50, Southern TV Corp. Phone: 912-692-8000.

Technical Facilities: 146-kw ERP, 384-ft. above ground, 390-ft. above sea level, lat. 32° 04' 21", long. 81° 04' 45".

Transmitter: 835 E. Perry Lane.

■ **Savannah—WHDS-LP**, Ch. 32, Carolina Christian Broadcasting Inc. Phone: 864-244-1616.

Technical Facilities: 138-w TPO, 4.46-kw ERP, 400-ft. above ground, 322-ft. above sea level, lat. 32° 04' 07", long. 81° 05' 35".

Holds CP for change to channel number 20, 12-kw ERP, 300-ft. above ground, 344-ft. above sea level, lat. 32° 04' 06", long. 81° 05' 36". BPTT-20050207AAX.

Transmitter: 4-mi. W of Hopeton Airport.

Ownership: Carolina Christian Broadcasting Co.

■ **Savannah—WXSX-CA**, Ch. 46, L4 Media Group LLC. Phone: 321-729-8451.

Studio: 214 Television Circle, Savannah, GA 31406.

Technical Facilities: 50-kw ERP, 430-ft. above ground, 430-ft. above sea level, lat. 32° 02' 43", long. 81° 07' 20".

Ownership: L4 Media Group LLC.

Personnel: Warren Reeves, Consulting Engineer; Amy Brown, Broadcast Operations Director; Liz Kiley, Broadcast Vice President.

■ **Statesboro—W25CQ**, Ch. 25, Southern TV Corp.

Technical Facilities: 17-kw ERP, lat. 32° 20' 00", long. 081° 41' 15".

Transmitter: 1.1-mi. SW of intersection with State Rte. 67.

■ **Statesboro—W48BH**, Ch. 48, Trinity Broadcasting Network Inc. (KTBN-TV Ch. 40 Santa Ana) Phone: 714-832-2950. Fax: 714-730-0661.

Technical Facilities: 100-w TPO, 13.3-kw ERP, 269-ft. above ground, 515-ft. above sea level, lat. 32° 25' 32", long. 81° 47' 43".

Transmitter: 1-mi. SSW of U.S. Hwy. 310 & State Hwy. 67 intersection.

Began Operation: August 1, 1993.

Ownership: Trinity Broadcasting Network Inc.

Personnel: Mark Loyd, General Manager.

■ **Summerville-Trion—WSUT-LP**, Ch. 21, North Georgia Television/NGTV.

Technical Facilities: 1.22-kw ERP, lat. 34° 31' 28", long. 085° 18' 34".

Transmitter: North Georgia Electric Membership Corp. tower, Penn Bridge & Hwy. 27 intersection.

■ **Thomasville—W38CM**, Ch. 38, National Minority TV Inc. (KTBN-TV Ch. 40 Santa Ana) Phone: 949-552-0490.

Technical Facilities: 21.6-kw ERP, lat. 30° 23' 42", long. 83° 32' 02".

Holds CP for change to channel number 29, 15-kw ERP, 282-ft. above ground, 492-ft. above sea level, lat. 30° 50' 51", long. 83° 52' 56". BDISDTT-20060329ABW.

Transmitter: NNW of State Rtes. 388 & 167 intersection, near Bennett.

■ **Tifton—W05AZ**, Ch. 5, First Baptist Church of Tifton Inc. Phone: 229-382-6063.

Technical Facilities: 10-w TPO, 0.03-kw ERP, 150-ft. above ground, 420-ft. above sea level, lat. 31° 26' 58", long. 83° 30' 24".

Holds CP for change to channel number 28, 10.4-kw ERP, 531-ft. above ground, 810-ft. above sea level, lat. 31° 27' 17", long. 83° 33' 38". BPTTL-20050708AAE.

Transmitter: 6-mi. S of Tifton off Old Union Rd.

Ownership: First Baptist Church of Tifton Inc.

■ **Tifton—W12DA**, Ch. 12, Southern Television & Radio LLC. Phone: 229-528-6412.

Technical Facilities: 0.1-kw ERP, 246-ft. above ground, 541-ft. above sea level, lat. 31° 34' 00", long. 82° 58' 15".

Holds CP for change to channel number 13, 3-kw ERP, 486-ft. above ground, 804-ft. above sea level, lat. 31° 28' 11", long. 83° 14' 11". BPTVL-20030610AAQ.

Ownership: Southern Television & Radio LLC.

■ **Tifton—W33BX**, Ch. 33, Trinity Broadcasting Network. (KTBN-TV Ch. 40 Santa Ana) Phone: 714-832-2950.

Technical Facilities: 21.2-kw ERP, 499-ft. above ground, 781-ft. above sea level, lat. 31° 27' 17", long. 83° 33' 37".

Holds CP for change to 15-kw ERP, 499-ft. above ground, 779-ft. above sea level, lat. 31° 27' 17", long. 83° 33' 38". BOFCOTT-20060331ADJ.

Ownership: Trinity Broadcasting Network Inc.

■ **Tifton—W38DG**, Ch. 38, Northside Baptist Church. Phones: 912-386-5151; 912-382-6855. Fax: 912-382-9542.

Technical Facilities: 1-kw ERP, 115-ft. above ground, 466-ft. above sea level, lat. 31° 28' 18", long. 83° 30' 48".

Ownership: Northside Baptist Church.

Personnel: Ricky Hobby, General Manager.

■ **Tifton—W62DE**, Ch. 62, Billy Ray Washington. Phone: 229-392-4848.

Technical Facilities: 0.16-kw ERP, 89-ft. above ground, 440-ft. above sea level, lat. 31° 26' 34", long. 83° 30' 27".

Holds CP for change to 0.19-kw ERP, 89-ft. above ground, 517-ft. above sea level, lat. 31° 25' 41.7", long. 83° 32' 01.6". BPTTL-20060724ACW.

Ownership: Billy Ray Washington.

■ **Toccoa—W68AF**, Ch. 68, Georgia Public Telecommunications Commission. (WCES-TV Ch. 20 Wrens) Phone: 404-685-2527. Fax: 404-685-2491.

Technical Facilities: 0.867-kw ERP, lat. 34° 36' 32", long. 83° 21' 51".

Ownership: Georgia Public Telecommunications Commission.

Personnel: Mark G. Fehlig, Chief Engineer.

■ **Valdosta—W25CP**, Ch. 25, Trinity Broadcasting Network Inc. Phone: 714-832-2950. Fax: 714-730-0661.

Technical Facilities: 1000-w TPO, 8-kw ERP, 417-ft. above ground, 607-ft. above sea level, lat. 30° 51' 50", long. 83° 23' 40".

Holds CP for change to 15-kw ERP, BOFCDDT-20060302AAS.

Transmitter: WAFB(FM) tower site, near Valdosta.

Ownership: Trinity Broadcasting Network Inc.

■ **Valdosta—WBFL-CA**, Ch. 13, WTLH License Corp.

Technical Facilities: 66.2-kw ERP, lat. 30° 51' 50", long. 083° 23' 39".

Transmitter: S side of State Rte. 94, 4.25-mi. NNW of intersection of I-75 & State Rte. 94.

Ownership: The PSC Liquidating Trust.

■ **Valdosta—WBVJ-LP**, Ch. 35, WTLH License Corp. Phone: 850-576-4990. Fax: 850-576-4904.

Technical Facilities: 100-w TPO, 0.439-kw ERP, 400-ft. above ground, 564-ft. above sea level, lat. 30° 50' 29", long. 83° 18' 26".

Transmitter: W. Gordon St.

Hawaii

Ownership: The PSC Liquidating Trust.

Personnel: Don Abel, Creative Services Director; David Hinterschied, General Manager; Michael F. Brown, Chief Engineer.

Vidalia—W14CQ, Ch. 14, Trinity Broadcasting Network Inc. Phone: 714-832-2950. Fax: 714-730-0661.

Technical Facilities: 10-kw ERP, 308-ft. above ground, 634-ft. above sea level, lat. 32° 12' 19", long. 82° 29' 40".

Ownership: Trinity Broadcasting Network Inc.

Vidalia—W53CG, Ch. 53, ETC Communications Inc./Independent Producers Network. Phone: 256-389-9171.

Technical Facilities: 2-kw ERP, 328-ft. above ground, 643-ft. above sea level, lat. 32° 12' 29", long. 82° 29' 48".

Holds CP for change to channel number 17, 143-kw ERP, , BPTTL-20060123ACL.

Ownership: ETC Communications Inc.

■ **Vidalia**—WPHJ-CA, Ch. 46, April E. McKinney. Phone: 919-523-2287.

Technical Facilities: 45.7-kw ERP, 367-ft. above ground, 682-ft. above sea level, lat. 32° 12' 29", long. 82° 29' 49".

Ownership: April E. McKinney.

Waycross—W54CW, Ch. 54, TCCSA Inc. dba Trinity Broadcasting Network. (KTBN-TV Ch. 40 Santa Ana) Phone: 714-832-2950. Fax: 714-730-0661.

Technical Facilities: 1000-w TPO, 18.8-kw ERP, 390-ft. above sea level, lat. 31° 15' 49", long. 82° 17' 30".

Holds CP for change to channel number 45, 19.8-kw ERP, 253-ft. above ground, 456-ft. above sea level, BPTT-20031202ACC.

Transmitter: Side of WKUB(FM) tower, near Blackshear.

Began Operation: May 1, 1993.

Ownership: Trinity Broadcasting Network Inc.

Personnel: Paul Crouch, General Manager; Ben Miller, Chief Engineer; Rod Henke, Sales Manager.

Young Harris—W04BJ, Ch. 4, Georgia Public Telecommunications Commission. (WCLP-TV Ch. 18 Chatsworth) Phone: 404-685-2527. Fax: 404-685-2491.

Technical Facilities: 0.006-kw ERP, lat. 34° 55' 22", long. 83° 50' 26".

Ownership: Georgia Public Telecommunications Commission.

Personnel: Mark G. Fehlig, Chief Engineer.

Young Harris—W07BE, Ch. 7, Tri-County TV Booster Inc. (WXIA-TV Ch. 11 Atlanta)

Technical Facilities: 0.008-kw ERP, lat. 34° 56' 18", long. 083° 55' 002".

Young Harris—W10AQ, Ch. 10, Tri-County TV Booster Inc.

Technical Facilities: 0.008-kw ERP, lat. 34° 56' 18", long. 083° 55' 002".

Young Harris—W13AY, Ch. 13, Tri-County TV Booster Inc. (WSB-TV Ch. 2 Atlanta)

Technical Facilities: 0.008-kw ERP, lat. 34° 56' 18", long. 083° 55' 002".

Anahola—K63AZ, Ch. 63, Hawaii Public Television Foundation. (KHET Ch. 11 Honolulu; KMEB Ch. 10 Wailuku)

Technical Facilities: 0.548-kw ERP, lat. 22° 00' 22", long. 159° 19' 14".

Hakalau—K67BA, Ch. 67, Hawaii Public Television Foundation. (KHET Ch. 11 Honolulu; KMEB Ch. 10 Wailuku)

Technical Facilities: 0.1-kw ERP, lat. 19° 54' 55", long. 155° 11' 007".

Hanalei & Princeville—K68BE, Ch. 68, Hawaii Public Television Foundation. (KHET Ch. 11 Honolulu; KMEB Ch. 10 Wailuku)

Technical Facilities: 1.13-kw ERP, lat. 22° 12' 42", long. 159° 28' 13".

Hanamaulu—K06NC, Ch. 6, Chang Broadcasting Hawaii LLC. Phones: 808-245-9844; 866-528-2450. Fax: 808-245-9666.

Studio: 2970 Kele St., No. 116-71, Lihue, HI 96766.

Technical Facilities: 3-kw ERP, 98-ft. above ground, 1358-ft. above sea level, lat. 21° 56' 10", long. 159° 26' 43".

Multichannel TV Sound: Stereo only.

Ownership: Chang Broadcasting Hawaii LLC.

Personnel: Jeff Chang, President & General Manager.

Hilo—K04FE, Ch. 4, Hawaii Public Television Foundation. (KMEB Ch. 10 Wailuku; KHET Ch. 11 Honolulu)

Technical Facilities: 0.705-kw ERP, lat. 19° 43' 56", long. 155° 001' 000".

Hilo—K34HC, Ch. 34, Trinity Broadcasting Network Inc. (KTBN-TV Ch. 40 Santa Ana) Phone: 714-832-2950. Fax: 714-730-0661.

Technical Facilities: 12.5-kw ERP, 72-ft. above ground, 730-ft. above sea level, lat. 19° 50' 19", long. 155° 06' 43".

Holds CP for change to 15-kw ERP, , BDFCDTT-20060331AEH.

Ownership: Trinity Broadcasting Network Inc.

Hilo—K45CT, Ch. 45, KHNL/KFVE License Subsidiary LLC. Phone: 334-206-1400.

Technical Facilities: 91.8-kw ERP, 46-ft. above ground, 8215-ft. above sea level, lat. 19° 35' 18", long. 155° 27' 10".

Holds CP for change to 150-kw ERP, 126-ft. above ground, 131-ft. above sea level, lat. 19° 43' 51", long. 155° 04' 11". BMJPTT-20000824AEG.

Ownership: Raycom Media Inc.

Hilo—KHBB-LP, Ch. 5, Hilo Hawaii Broadcasting Ltd. Phone: 808-964-8690.

Technical Facilities: 1.5-kw ERP, 56-ft. above ground, 66-ft. above sea level, lat. 19° 44' 11", long. 155° 01' 48".

Ownership: Hilo Hawaii Broadcasting Ltd.

Honolulu—K42CO, Ch. 42, Oceania Broadcasting Network Inc. Phone: 808-262-2000. Fax: 808-596-2646.

Technical Facilities: 1000-w TPO, 13.1-kw ERP, 39-ft. above ground, 164-ft. above sea level, lat. 21° 19' 49", long. 157° 45' 25".

Transmitter: SW junction of Kakaina & Waikapana Sts., near Waimanalo.

Ownership: Oceania Broadcasting Network Inc.

Honolulu—K56EX, Ch. 56, Victor Agmata. Phones: 808-847-1151; 808-845-0056. Fax: 808-848-2660.

Technical Facilities: 1000-w TPO, 46.9-kw ERP, 33-ft. above ground, 2234-ft. above sea level, lat. 21° 23' 45", long. 158° 05' 58".

Transmitter: Palehua Ridge.

Began Operation: June 1, 1995.

Ownership: Victor Agmata.

Personnel: Flora Galla, General & Sales Manager; Robin Liu, Chief Engineer.

Honolulu—KHHL-LP, Ch. 48, Equity Broadcasting Corp. Phone: 501-221-0400. Fax: 501-221-3955.

Technical Facilities: 1800-w TPO, 32.8-kw ERP, 59-ft. above ground, 2339-ft. above sea level, lat. 21° 23' 45", long. 158° 05' 58".

Transmitter: Palikea Ridge, 0.25 mi. SE of Palehua.

Began Operation: March 1, 1996.

Ownership: Equity Broadcasting Corp.

Personnel: Bob Jobin, General Manager; Neal Ardman, Chief Engineer.

■ **Honolulu**—KHLU-LP, Ch. 46, HTV/HTN Hawaii Television Network. Phone: 808-878-1770.

Technical Facilities: 11.9-kw ERP, 59-ft. above ground, 2340-ft. above sea level, lat. 21° 23' 45", long. 158° 05' 58".

Holds CP for change to 6.55-kw ERP, 2339-ft. above ground, 4620-ft. above sea level, BPTTA-20040423AAS.

Transmitter: Palikea Ridge, 0.25-mi. SE of Palehua.

Multichannel TV Sound: Stereo only.

Began Operation: August 12, 1996.

Ownership: HTV/HTN/Hawaiian Television Network Ltd.

Personnel: Charlene Weh, General Manager.

Kailua Kona—K63DZ, Ch. 63, KHNL/KFVE License Subsidiary LLC.

Technical Facilities: 1.44-kw ERP, 49-ft. above ground, 5653-ft. above sea level, lat. 19° 42' 56", long. 155° 55' 00".

Ownership: Raycom Media Inc.

Kailua-Kona—K32GJ, Ch. 32, Chang Broadcasting Hawaii LLC. Phone: 310-403-5039.

Technical Facilities: 5-kw ERP, 230-ft. above ground, 5548-ft. above sea level, lat. 19° 43' 00", long. 155° 55' 00".

Ownership: Chang Broadcasting Hawaii LLC.

Kailua-Kona—K38HU, Ch. 38, Trinity Broadcasting Network Inc. Phone: 714-832-2950. Fax: 714-730-0661.

Technical Facilities: 9.7-kw ERP, 131-ft. above ground, 5451-ft. above sea level, lat. 19° 43' 04", long. 155° 55' 00".

Ownership: Trinity Broadcasting Network Inc.

Kaunakani—K63AI, Ch. 63, Hawaii Public Television Foundation. (KHET Ch. 11 Honolulu; KMEB Ch. 10 Wailuku)

Technical Facilities: 0.368-kw ERP, lat. 21° 56' 27", long. 159° 32' 25".

Kilauea—K62AQ, Ch. 62, Hawaii Public Television Foundation. (KHET Ch. 11 Honolulu; KMEB Ch. 10 Wailuku)

Technical Facilities: 2.56-kw ERP, lat. 22° 13' 30", long. 159° 23' 44".

Kilauea Military Camp—K56BD, Ch. 56, Hawaii Public Television Foundation. (KHET Ch. 11 Honolulu; KMEB Ch. 10 Wailuku)

Technical Facilities: 1.32-kw ERP, lat. 19° 31' 25", long. 155° 18' 006".

Lihue—K51BB, Ch. 51, Hearst-Argyle Stations Inc. (KITV Ch. 4 Honolulu)

Technical Facilities: 0.66-kw ERP, lat. 21° 58' 41", long. 159° 29' 55".

Ownership: Hearst-Argyle Television Inc.

Lihue—K55DZ, Ch. 55, Montecito Hawaii License LLC. (KHON-TV Ch. 2 Honolulu) Phone: 805-969-9278.

Technical Facilities: 1.06-kw ERP, 49-ft. above ground, 2799-ft. above sea level, lat. 21° 58' 41", long. 159° 29' 55".

Ownership: Montecito Broadcast Group LLC.

Lihue—K65BV, Ch. 65, KHNL/KFVE License Subsidiary LLC. (KHNL Ch. 13 Honolulu)

Technical Facilities: 0.142-kw ERP, lat. 21° 58' 41", long. 159° 29' 55".

Transmitter: 8-mi. W of Lihue.

Ownership: Raycom Media Inc.

Lihue—K67AV, Ch. 67, Hawaii Public Television Foundation. (KHET Ch. 11 Honolulu; KMEB Ch. 10 Wailuku)

Technical Facilities: 23-kw ERP, lat. 21° 58' 41", long. 159° 29' 55".

Lihue—K69BZ, Ch. 69, Emmis Television License LLC. (KGMB Ch. 9 Honolulu)

Technical Facilities: 1.36-kw ERP, lat. 21° 58' 41", long. 159° 29' 55".

Ownership: Emmis Communications Corp.

Mountain View—K0IW-LP, Ch. 22, ESI Broadcasting Corp. Phone: 561-694-1280.

Technical Facilities: 1000-w TPO, 26-kw ERP, 69-ft. above ground, 1939-ft. above sea level, lat. 19° 23' 33", long. 155° 006' 22".

Transmitter: 1.2-mi. NW of Glenwood.

Began Operation: May 7, 1999.

Ownership: ESI Broadcasting Corp.

Naalehu & Pahala—K63BB, Ch. 63, Hawaii Public Television Foundation. (KHET Ch. 11 Honolulu; KMEB Ch. 10 Wailuku)

Technical Facilities: 1.13-kw ERP, lat. 19° 002' 40", long. 155° 35' 000".

South Point—K69CF, Ch. 69, Hawaii Public Television Foundation. (KHET Ch. 11 Honolulu; KMEB Ch. 10 Wailuku)

Technical Facilities: 2.31-kw ERP, lat. 19° 000' 19", long. 155° 40' 39".

Wailuku—K27DW, Ch. 27, KHNL/KFVE License Subsidiary LLC.

Technical Facilities: 52.9-kw ERP, 36-ft. above ground, 8838-ft. above sea level, lat. 20° 42' 33", long. 156° 15' 52".

Ownership: Raycom Media Inc.

Wailuku—KAMN-LP, Ch. 61, Juliet R. Yankowitz.

Technical Facilities: 1000-w TPO, 10.2-kw ERP, 30-ft. above ground, 827-ft. above sea level, lat. 20° 53' 58", long. 156° 31' 15".

Began Operation: October 29, 1995.

Ownership: Juliet R. Harvey.

Personnel: Daniel C. Yankowitz, General Manager.

Walluku—KAUI-LP, Ch. 51, Word of God Fellowship Inc. Phone: 817-571-1229. Fax: 817-571-7478.

Technical Facilities: 49.3-kw ERP, 121-ft. above ground, 3719-ft. above sea level, lat. 20° 39' 37", long. 156° 21' 34".

Holds CP for change to 10-kw ERP, 49-ft. above ground, 6831-ft. above sea level, lat. 20° 46' 22", long. 156° 14' 42". BMDPTL-20060320AHH.

Transmitter: Puu Makua Peak, near Walluku.

Began Operation: May 7, 1999.

Ownership: Word of God Fellowship Inc.

Waimea—K57BI, Ch. 57, Emmis Television License LLC. (KGMB Ch. 9 Honolulu)

Technical Facilities: 0.366-kw ERP, lat. 21° 56' 27", long. 159° 32' 25".

Ownership: Emmis Communications Corp.

Waimea—K63DT, Ch. 63, Hawaii Public Television Foundation. (KHET Ch. 11 Honolulu; KMEB Ch. 10 Walluku)

Technical Facilities: 2.54-kw ERP, 16-ft. above ground, 4213-ft. above sea level, lat. 19° 53' 09", long. 155° 39' 28".

Walpake—K66AY, Ch. 66, Hawaii Public Television Foundation. (KHET Ch. 11 Honolulu; KMEB Ch. 10 Walluku)

Technical Facilities: 0.28-kw ERP, lat. 22° 11' 19", long. 159° 19' 60".

Idaho

Ahsahka—K11DK, Ch. 11, Riverside TV Inc. (KHQ-TV Ch. 6 Spokane)

Technical Facilities: 0.008-kw ERP, lat. 46° 31' 28", long. 116° 22' 32".

Ahsahka—K13EG, Ch. 13, Riverside TV Inc. (KREM-TV Ch. 2 Spokane)

Technical Facilities: 0.008-kw ERP, lat. 46° 31' 28", long. 116° 22' 32".

Ahsahka & Riverside—K08DU, Ch. 8, Riverside TV Inc. (KXLY-TV Ch. 4 Spokane)

Technical Facilities: 0.008-kw ERP, lat. 46° 31' 28", long. 116° 22' 32".

Albion—K09IR, Ch. 9, Neuhoff Family LP. (KMVT Ch. 11 Twin Falls)

Technical Facilities: 0.01-kw ERP, lat. 42° 21' 44", long. 113° 27' 13".

Ownership: Neuhoff Family LP.

Arco—K13VK, Ch. 13, Oregon Trail Broadcasting Co. Phone: 702-642-3333. Fax: 702-657-3423.

Technical Facilities: 10-w TPO, 0.17-kw ERP, 56-ft. above ground, 5358-ft. above sea level, lat. 43° 37' 17", long. 113° 17' 25".

Transmitter: Approx. 1.6-mi. NW of Country Rd. & U.S. 20/26 intersection.

Ownership: Oregon Trail Broadcasting Co.

Personnel: Bill Fouch, General Manager; Robin Estopinal, Chief Engineer.

Ashton—K13YF, Ch. 13, Oregon Trail Broadcasting Co. Phone: 702-642-3333. Fax: 702-657-3423.

Technical Facilities: 0.15-kw ERP, 59-ft. above ground, 5305-ft. above sea level, lat. 44° 00' 59", long. 111° 27' 31".

Ownership: Oregon Trail Broadcasting Co.

Personnel: Bill Fouch, General Manager; Robin Estopinal, Chief Engineer.

Blackfoot—K13VI, Ch. 13, Oregon Trail Broadcasting Co. Phone: 702-642-3333. Fax: 702-657-3423.

Technical Facilities: 10-w TPO, 0.085-kw ERP, 49-ft. above ground, 4531-ft. above sea level, lat. 43° 11' 54", long. 112° 21' 22".

Transmitter: Near corner of Jensen Grove & Parkway Dr., Blackfoot.

Ownership: Oregon Trail Broadcasting Co.

Personnel: Bill Fouch, General Manager; Robin Estopinal, Chief Engineer.

Blackrock & Inkom—K07NO, Ch. 7, Inkom TV Assn. (KPVI Ch. 6 Pocatello)

Technical Facilities: 0.089-kw ERP, lat. 42° 46' 38", long. 112° 10' 00".

■ **Boise**—K31FD, Ch. 31, Three Angels Broadcasting Network Inc. Phone: 618-627-4651. Fax: 618-627-4155.

Studio: 3391 Charley Good Rd., West Frankfort, IL 62896.

Technical Facilities: 1000-w TPO, 72-kw ERP, 200-ft. above ground, 7240-ft. above sea level, lat. 43° 45' 18", long. 116° 05' 52".

Transmitter: Deer Point antenna site, 9.5-mi. NNE of Boise.

Began Operation: October 1, 1995.

Ownership: Three Angels Broadcasting Network Inc.

Personnel: Moses Primo, Chief Engineer.

Boise—K47BE, Ch. 47, Trinity Broadcasting Network Inc. Phone: 714-832-2950. Fax: 714-730-0611.

Technical Facilities: 900-w TPO, 59.6-kw ERP, 79-ft. above ground, 3740-ft. above sea level, lat. 43° 35' 41", long. 116° 08' 39".

Holds CP for change to 15-kw ERP, BDFCDTT-20060303ABJ.

Transmitter: Table Rock, approx. 1-mi. E of Boise.

Began Operation: December 14, 1988.

Ownership: Trinity Broadcasting Network Inc.

Personnel: Paul Crouch, General Manager; Ben Miller, Chief Engineer; Rod Henke, Sales Manager.

Boise—KBTI-LP, Ch. 41, Gary M. Cocola Family Trust, Gary M. Cocola, Trustee. Phone: 310-552-7970. Fax: 310-277-3069.

Technical Facilities: 150-kw ERP, 49-ft. above ground, 5905-ft. above sea level, lat. 43° 44' 23", long. 116° 008' 14".

Ownership: Gary M. Cocola Family Trust.

Boise—KCBB-LP, Ch. 51, Gary M. Cocola Family Trust. Phone: 559-435-7000.

Technical Facilities: 150-kw ERP, 98-ft. above ground, 5955-ft. above sea level, lat. 43° 44' 23", long. 116° 08' 15".

Ownership: Gary M. Cocola Family Trust.

■ **Boise**—KCLP-CA, Ch. 18, Alpha & Omega Communications LLC. Phone: 801-595-0056. Studio: 309 1/2 11th Ave. S, Nampa, ID 83651.

Technical Facilities: 60-kw ERP, 135-ft. above ground, 7175-ft. above sea level, lat. 43° 45' 18", long. 116° 05' 52".

Transmitter: Deer Point antenna site, 9.5-mi. NNE of Boise.

Multichannel TV Sound: Stereo only.

Began Operation: July 1, 1994.

Ownership: Alpha & Omega Communications LLC.

Personnel: William B. Hull, General Manager; Roy Gould, Chief Engineer.

Boise—KITL-LP, Ch. 20, Todd A. Lopes. Phone: 559-433-9035.

Technical Facilities: 150-kw ERP, 52-ft. above ground, 5905-ft. above sea level, lat. 43° 44' 23", long. 116° 08' 14".

Holds CP for change to 15-kw ERP, BDFCDTL-20060330ACS.

Ownership: Todd A. Lopes.

Boise—KIWB-LP, Ch. 43, Gary M. Cocola Family Trust, Gary M. Cocola, Trustee. Phone: 559-435-7000. Fax: 559-435-3201.

Technical Facilities: 150-kw ERP, 52-ft. above ground, 5905-ft. above sea level, lat. 43° 44' 23", long. 116° 08' 14".

Transmitter: Table Rock, 1-mi. E of Boise.

Ownership: Gary M. Cocola Family Trust.

Personnel: Todd Lopes, President.

Boise—KKIC-LP, Ch. 16, Gary M. Cocola Family Trust, Gary M. Cocola, Trustee. Phone: 559-435-7000.

Technical Facilities: 150-kw ERP, 164-ft. above ground, 6020-ft. above sea level, lat. 43° 44' 23", long. 116° 08' 15".

Ownership: Gary M. Cocola Family Trust.

Boise—KUNS-LP, Ch. 35, EBC Boise Inc. Phones: 501-221-0400; 501-219-2400. Fax: 501-221-1101.

Technical Facilities: 150-kw ERP, 70-ft. above ground, 7114-ft. above sea level, lat. 43° 45' 17", long. 116° 05' 53".

Ownership: Equity Broadcasting Corp.

Boise—KZAK-LP, Ch. 49, Gary M. Cocola Family Trust, Gary M. Cocola, Trustee. Phone: 559-435-7000.

Technical Facilities: 150-kw ERP, 98-ft. above ground, 5955-ft. above sea level, lat. 43° 44' 23", long. 116° 008' 15".

Ownership: Gary M. Cocola Family Trust.

Boise, etc.—KBSE-LP, Ch. 33, Gary M. Cocola Family Trust. Phone: 559-435-7000. Fax: 559-435-3201.

Technical Facilities: 120-kw ERP, 75-ft. above ground, 5876-ft. above sea level, lat. 43° 44' 23", long. 116° 08' 14".

Transmitter: Table Rock, 1-mi. E of Boise.

Ownership: Gary M. Cocola Family Trust.

Personnel: Todd Lopes, President.

Bonnors Ferry—K09HK, Ch. 9, Boundary County TV Translator District. (KREM-TV Ch. 2 Spokane)

Technical Facilities: 0.135-kw ERP, lat. 48° 36' 37", long. 116° 15' 24".

Bonnors Ferry—K13HQ, Ch. 13, Boundary County TV Translator District.

Technical Facilities: 0.7625-kw ERP, 40-ft. above ground, 6123-ft. above sea level, lat. 48° 36' 38", long. 116° 15' 28".

Bonnors Ferry—K32HA, Ch. 32, Boundary County TV Translator District. (KAYU-TV Ch. 28 Spokane) Phone: 208-267-7220.

Technical Facilities: 1.1-kw ERP, 40-ft. above ground, 6123-ft. above sea level, lat. 48° 36' 37", long. 116° 15' 24".

Ownership: Boundary County TV Translator District.

Bonnors Ferry—K46HZ, Ch. 46, Boundary County TV Translator District. (KSPS-TV Ch. 7 Spokane) Phone: 208-267-7220.

Technical Facilities: 1.1-kw ERP, 40-ft. above ground, 6123-ft. above sea level, lat. 48° 36' 37", long. 116° 15' 24".

Ownership: Boundary County TV Translator District.

Bonnors Ferry—K50GL, Ch. 50, Boundary County TV Translator District. (KHQ-TV Ch. 6 Spokane)

Technical Facilities: 0.132-kw ERP, lat. 48° 36' 37", long. 116° 15' 24".

Bonnors Ferry—K51IN, Ch. 51, Three Angels Broadcasting Network Inc. Phone: 618-627-4651. Fax: 618-627-4155.

Technical Facilities: 3-kw ERP, 66-ft. above ground, 6148-ft. above sea level, lat. 48° 36' 37", long. 116° 15' 24".

Ownership: Three Angels Broadcasting Network Inc.

Personnel: Moses Primo, Broadcasting Operations & Engineering Director.

Bonnors Ferry—K59BW, Ch. 59, State Board of Education, State of Idaho. (KUID-TV Ch. 12 Moscow) Phone: 208-373-7220.

Technical Facilities: 0.63-kw ERP, lat. 48° 36' 37", long. 116° 15' 24".

Holds CP for change to channel number 23, 20-ft. above ground, 6056-ft. above sea level, BPTT-20030620AAK.

Ownership: Idaho State Board of Education.

Bonnors Ferry & Naples—K11HM, Ch. 11, Boundary County TV Translator District. (KXLY-TV Ch. 4 Spokane)

Technical Facilities: 0.014-kw ERP, lat. 48° 36' 37", long. 116° 15' 24".

Brownlee—K09OP, Ch. 9, Idaho Power Co. (KVI Ch. 6 Nampa)

Technical Facilities: 0.02-kw ERP, lat. 44° 47' 51", long. 116° 53' 006".

Brownlee—K13QL, Ch. 13, Idaho Power Co. (KTVB Ch. 7 Boise)

Technical Facilities: 0.02-kw ERP, lat. 44° 47' 51", long. 116° 53' 006".

Brownlee Power Plant—K11PD, Ch. 11, Idaho Power Co. (KBCT-TV Ch. 2 Boise)

Technical Facilities: 0.02-kw ERP, lat. 44° 47' 51", long. 116° 53' 006".

Burley—K07UL, Ch. 7, Falls Broadcasting Co. Phone: 702-642-3333. Fax: 702-657-3423.

Technical Facilities: 10-w TPO, 0.174-kw ERP, 56-ft. above ground, 4206-ft. above sea level, lat. 42° 32' 38", long. 113° 48' 00".

Transmitter: Near intersection of 8th St. & Yale Ave., Burley.

Ownership: Falls Broadcasting Co.

Personnel: Bill Fouch, General Manager; Robin Estopinal, Chief Engineer.

Burley & Rupert area—K63BX, Ch. 63, Falls Broadcasting Co. (KPVI Ch. 6 Pocatello)

Technical Facilities: 13-kw ERP, lat. 42° 26' 008", long. 113° 37' 24".

Idaho — Low Power TV & TV Translator Stations

- Burley, etc.**—K14IC, Ch. 14, State Board of Education. (KISU-TV Ch. 10 Pocatello)
 Technical Facilities: 1.28-kw ERP, 43-ft. above ground, 5239-ft. above sea level, lat. 42° 26' 08", long. 113° 37' 24".
- Burley, etc.**—K59CC, Ch. 59, Neuhoff Family LP. (KMVT Ch. 11 Twin Falls)
 Technical Facilities: 1-kw ERP, 5226-ft. above sea level, lat. 42° 26' 08", long. 113° 37' 24".
 Ownership: Neuhoff Family LP.
- Burley, etc.**—K61AP, Ch. 61, NPG of Idaho Inc. (KIFI-TV Ch. 8 Idaho Falls) Phone: 816-271-8505.
 Technical Facilities: 0.684-kw ERP, lat. 42° 26' 08", long. 113° 37' 24".
 Holds CP for change to channel number 26, 4.25-kw ERP, 49-ft. above ground, 5239-ft. above sea level, BDISTT-20060324AAF.
 Ownership: News Press & Gazette Co.
- Burley, etc.**—K65AZ, Ch. 65, Fisher Broadcasting - S.E. Idaho TV LLC.
 Technical Facilities: 0.005-kw ERP, lat. 45° 00' 05", long. 113° 52' 30".
- Cambridge**—K55GM, Ch. 55, Fisher Broadcasting Inc. (KBCL-TV Ch. 2 Boise)
 Technical Facilities: 0.09-kw ERP, lat. 44° 31' 59", long. 116° 39' 22".
- Cambridge, etc.**—K05DC, Ch. 5, KTVB-TV Inc. (KTVB Ch. 7 Boise)
 Technical Facilities: 0.007-kw ERP, lat. 44° 31' 59", long. 116° 39' 22".
- Cambridge, etc.**—K11PB, Ch. 11, State Board of Education. (KAID Ch. 4 Boise)
 Technical Facilities: 0.003-kw ERP, lat. 44° 31' 59", long. 116° 39' 22".
- Cascade**—K09LO, Ch. 9, State Board of Education. (KAID Ch. 4 Boise)
 Technical Facilities: 0.009-kw ERP, lat. 44° 31' 25", long. 116° 00' 50".
- Cascade**—K11GR, Ch. 11, Fisher Broadcasting Inc. (KBCL-TV Ch. 2 Boise)
 Technical Facilities: 0.008-kw ERP, lat. 44° 31' 25", long. 116° 00' 50".
- Cascade**—K13GO, Ch. 13, KTVB-TV Inc. (KTVB Ch. 7 Boise)
 Technical Facilities: 0.085-kw ERP, lat. 44° 31' 25", long. 116° 00' 50".
- Challis**—K04OH, Ch. 4, Oregon Trail Broadcasting Co. (KPVI Ch. 6 Pocatello) Phone: 702-642-3333. Fax: 702-657-3423.
 Technical Facilities: 10-w TPO, 0.098-kw ERP, 8461-ft. above sea level, lat. 44° 14' 02", long. 113° 57' 23".
 Transmitter: Willow Creek Summit, N of Dickey.
 Ownership: Oregon Trail Broadcasting Co.
 Personnel: Bill Fouch, General Manager; Robin Estopinal, Chief Engineer.
- Challis**—K05CJ, Ch. 5, NPG of Idaho Inc.
 Technical Facilities: 0.01-kw ERP, lat. 44° 32' 46", long. 114° 00' 57".
 Ownership: News Press & Gazette Co.
- Challis**—K07VI, Ch. 7, Oregon Trail Broadcasting Co. Phone: 208-232-6666. Fax: 208-233-6678.
 Technical Facilities: 10-w TPO, 0.075-kw ERP, 20-ft. above ground, 5102-ft. above sea level, lat. 44° 30' 50", long. 114° 09' 24".
 Transmitter: 3.5-mi. ENE of center of Challis, 0.9-mi. SE of Beardsley Hot Springs.
 Ownership: Oregon Trail Broadcasting Co.
- Challis**—K10AW, Ch. 10, Fisher Broadcasting of Southeast Idaho TV LLC.
 Technical Facilities: 0.01-kw ERP, 8300-ft. above sea level, lat. 44° 32' 46", long. 114° 04' 57".
- Challis & Ellis**—K12LS, Ch. 12, State Board of Education. (KISU-TV Ch. 10 Pocatello)
 Technical Facilities: 0.089-kw ERP, lat. 44° 32' 45", long. 114° 00' 50".
- Coeur d'Alene**—K18DT, Ch. 18, William Stacy Cowles.
 Technical Facilities: 27.03-kw ERP, lat. 47° 43' 54", long. 116° 43' 47".
 Transmitter: W. Canfield Butte, 0.9-mi. NE of Dalton.
- Coeur d'Alene**—K38IS, Ch. 38, Spokane Television Inc. Phone: 509-324-4000. Fax: 509-328-5274.
 Technical Facilities: 11.2-kw ERP, 75-ft. above ground, 4150-ft. above sea level, lat. 47° 43' 54", long. 116° 43' 47".
 Multichannel TV Sound: Stereo only.
 Ownership: Spokane Television Inc.
- Coeur d'Alene**—K41FJ, Ch. 41, King Broadcasting Co. c/o KREM-TV Inc. (KTVB Ch. 7 Boise) Phone: 509-448-2000.
 Technical Facilities: 9.6-kw ERP, lat. 47° 43' 54", long. 116° 43' 47".
- Coeur d'Alene**—K44EC, Ch. 44, Spokane School District 81. (KSPS-TV Ch. 7 Spokane)
 Technical Facilities: 11-kw ERP, lat. 47° 43' 54", long. 116° 43' 47".
 Transmitter: 0.5-mi. NNW of Coeur d'Alene at West Canfield Butte.
- Coeur d'Alene**—K50DM, Ch. 50, Mountain Licenses LP. (KAYU-TV Ch. 28 Spokane)
 Technical Facilities: 9.96-kw ERP, 89-ft. above ground, 4170-ft. above sea level, lat. 47° 43' 54", long. 116° 43' 47".
- Coeur d'Alene**—K53FF, Ch. 53, Trinity Broadcasting Network Inc. Phone: 714-832-2950.
 Technical Facilities: 100-w TPO, 1.3-kw ERP, 69-ft. above ground, 2650-ft. above sea level, lat. 47° 41' 40", long. 117° 20' 01".
 Transmitter: Fantcher Hill, Spokane.
 Ownership: Trinity Broadcasting Network Inc.
- Coeur d'Alene**—KQUP-LP, Ch. 47, Pullman Broadcasting Inc. Phone: 501-219-2400.
 Technical Facilities: 11-kw ERP, 43-ft. above ground, 3182-ft. above sea level, lat. 47° 36' 03", long. 117° 19' 51".
 Ownership: Equity Broadcasting Corp.
- Coeur d'Alene**—KTYJ-LP, Ch. 58, Christian Broadcasting of Idaho Inc. Phone: 208-734-6633.
 Technical Facilities: 1000-w TPO, 26.4-kw ERP, 66-ft. above ground, 4146-ft. above sea level, lat. 47° 43' 54", long. 116° 43' 47".
 Holds CP for change to 20.3-kw ERP, 75-ft. above ground, 4412-ft. above sea level, lat. 47° 39' 36", long. 116° 57' 47". BPTTL-20020925ABX.
 Transmitter: W. Canfield Butte, 4-mi. NNE of Coeur d'Alene.
 Ownership: Christian Broadcasting of Idaho Inc.
- Coolin**—K11UN, Ch. 11, Priest Lake Translator District. (KAYU-TV Ch. 28 Spokane)
 Technical Facilities: 0.074-kw ERP, lat. 48° 35' 36", long. 116° 54' 29".
 Transmitter: 9.9-mi. NNW of Coolin.
- Coolin, etc.**—K05GL, Ch. 5, Priest Lake Translator District. (KSPS-TV Ch. 7 Spokane)
 Technical Facilities: 0.041-kw ERP, lat. 48° 35' 38", long. 116° 54' 30".
- Coolin, etc.**—K09XY, Ch. 9, Priest Lake Translator District. (KREM-TV Ch. 2 Spokane) Phone: 208-443-3896.
 Technical Facilities: 0.237-kw ERP, 23-ft. above ground, 3445-ft. above sea level, lat. 48° 35' 35.70", long. 116° 54' 32.80".
 Ownership: Priest Lake Translator District.
- Coolin, etc.**—K10KR, Ch. 10, Priest Lake Translator District. (KOLY-TV Ch. 4 Spokane)
 Technical Facilities: 0.029-kw ERP, lat. 48° 35' 38", long. 116° 54' 30".
- Coolin, etc.**—K12LF, Ch. 12, Priest Lake Translator District. (KHQ-TV Ch. 6 Spokane)
 Technical Facilities: 0.028-kw ERP, lat. 48° 35' 38", long. 116° 54' 30".
- Coolin, etc.**—K31DS, Ch. 31, Priest Lake Translator District. (KSPS-TV Ch. 7 Spokane)
 Technical Facilities: 0.107-kw ERP, 46-ft. above ground, 3235-ft. above sea level, lat. 48° 31' 53", long. 116° 48' 58".
- Coolin, etc.**—K41ES, Ch. 41, Priest Lake Translator District. (KREM-TV Ch. 2 Spokane)
 Technical Facilities: 0.53-kw ERP, 33-ft. above ground, 3222-ft. above sea level, lat. 48° 31' 53", long. 116° 48' 58".
- Coolin, etc.**—K51EF, Ch. 51, Priest Lake Translator District. (KAYU-TV Ch. 28 Spokane)
 Technical Facilities: 0.109-kw ERP, 39-ft. above ground, 3228-ft. above sea level, lat. 48° 31' 53", long. 116° 48' 58".
- Cottonwood, etc.**—K39CT, Ch. 39, Faith-TV.
 Technical Facilities: 1.2-kw ERP, 39-ft. above ground, 5771-ft. above sea level, lat. 46° 04' 09", long. 116° 27' 54".
 Transmitter: Cottonwood Butte.
- Council**—K05GO, Ch. 5, State Board of Education. (KAID Ch. 4 Boise)
 Technical Facilities: 0.035-kw ERP, 3425-ft. above sea level, lat. 44° 39' 48", long. 116° 26' 24".
- Council**—K09OA, Ch. 9, City of Council. (KVI Ch. 6 Nampa)
 Technical Facilities: lat. 44° 39' 48", long. 116° 26' 24".
- Council**—K11HA, Ch. 11, City of Council. (KBCL-TV Ch. 2 Boise)
 Technical Facilities: lat. 44° 39' 48", long. 116° 26' 24".
- Council**—K13GW, Ch. 13, City of Council. (KTVB Ch. 7 Boise)
 Technical Facilities: lat. 44° 39' 48", long. 116° 26' 24".
 Ownership: City of Council.
- Craigmont, etc.**—K26CK, Ch. 26, Central Idaho TV Inc. (KOLY-TV Ch. 4 Spokane)
 Technical Facilities: 1.2-kw ERP, lat. 46° 00' 09", long. 116° 27' 54".
- Crouch & Garden Valley**—K41EO, Ch. 41, State Board of Education. (KAID Ch. 4 Boise)
 Technical Facilities: 0.007-kw ERP, lat. 44° 00' 49", long. 116° 00' 28".
 Transmitter: 2-mi. NW of Crouch.
- Dingle, etc.**—K09PL, Ch. 9, Bear Lake Valley TV Assn. (KUTV Ch. 2 Salt Lake City)
 Technical Facilities: 0.012-kw ERP, 6220-ft. above sea level, lat. 42° 19' 15", long. 111° 17' 12".
- Dingle, etc.**—K11PP, Ch. 11, Bear Lake Valley TV Assn. (KPVI Ch. 6 Pocatello)
 Technical Facilities: 0.012-kw ERP, 6220-ft. above sea level, lat. 42° 19' 15", long. 111° 17' 12".
- Dingle, etc.**—K13QY, Ch. 13, Bear Lake Valley TV Assn. (KSL-TV Ch. 5 Salt Lake City)
 Technical Facilities: 0.012-kw ERP, 6220-ft. above sea level, lat. 42° 19' 15", long. 111° 17' 12".
- Driggs**—K02KD, Ch. 2, Booth Creek Ski Holdings Inc. (KPVI Ch. 6 Pocatello) Phone: 530-550-5103.
 Technical Facilities: 0.058-kw ERP, 9977-ft. above sea level, lat. 43° 47' 42", long. 110° 52' 57".
- Driggs**—K07QC, Ch. 7, Booth Creek Ski Holdings Inc. Phone: 530-550-5103.
 Technical Facilities: 0.047-kw ERP, 9947-ft. above sea level, lat. 43° 47' 18", long. 110° 56' 02".
- Driggs**—K51HF, Ch. 51, Oregon Trail Broadcasting Co. Phone: 702-642-3333. Fax: 702-657-3423.
 Technical Facilities: 1-kw ERP, 26-ft. above ground, 9826-ft. above sea level, lat. 43° 47' 18", long. 110° 56' 02".
 Transmitter: Grand Targhee Ski Resort, 8.9-mi. E of Driggs.
 Ownership: Oregon Trail Broadcasting Co.
 Personnel: Bill Fouch, General Manager; Robin Estopinal, Chief Engineer.
- Driggs, etc.**—K05GU, Ch. 5, GT Acquisition I LLC, c/o Larry Williams. (KIFI-TV Ch. 8 Idaho Falls)
 Technical Facilities: 0.057-kw ERP, 9947-ft. above sea level, lat. 43° 47' 18", long. 110° 56' 02".
- Driggs, etc.**—K13QE, Ch. 13, State Board of Education. (KISU-TV Ch. 10 Pocatello)
 Technical Facilities: 0.032-kw ERP, 7323-ft. above sea level, lat. 43° 46' 08", long. 110° 59' 40".

- Elk Bend**—K07SZ, Ch. 7, Elk Bend TV Unincorporated Assn. (KIFI-TV Ch. 8 Idaho Falls)
 Technical Facilities: 0.001-kw ERP, 4524-ft. above sea level, lat. 44° 53' 57", long. 113° 57' 44".
- Fairfield**—K03FK, Ch. 3, Camas County TV Translator Assn. (KIVI Ch. 6 Nampa)
 Technical Facilities: 0.082-kw ERP, 16-ft. above ground, 5541-ft. above sea level, lat. 43° 17' 22", long. 114° 55' 24".
- Fairfield**—K05GT, Ch. 5, Camas County TV Translator Assn. (KTVB Ch. 7 Boise)
 Technical Facilities: 0.082-kw ERP, 5545-ft. above sea level, lat. 43° 17' 22", long. 114° 55' 24".
- Fairfield**—K09OZ, Ch. 9, Camas County TV Translator Assn. (KAID Ch. 4 Boise)
 Technical Facilities: 0.082-kw ERP, 5545-ft. above sea level, lat. 43° 17' 22", long. 114° 55' 24".
- Fairfield**—K13QP, Ch. 13, Camas County TV Translator Assn. (KBCI-TV Ch. 2 Boise)
 Technical Facilities: 0.114-kw ERP, 5545-ft. above sea level, lat. 43° 17' 22", long. 114° 55' 24".
- Ferdinand**—K07CP, Ch. 7, Ferdinand TV Service. (KXLY-TV Ch. 4 Spokane)
 Technical Facilities: 0.005-kw ERP, 4150-ft. above sea level, lat. 46° 09' 06", long. 116° 24' 15".
- Ferdinand**—K09CK, Ch. 9, Ferdinand TV Service. (KREM-TV Ch. 2 Spokane)
 Technical Facilities: 0.005-kw ERP, 4170-ft. above sea level, lat. 46° 09' 06", long. 116° 24' 15".
- Ferdinand**—K11CR, Ch. 11, Ferdinand TV Service. (KHQ-TV Ch. 6 Spokane)
 Technical Facilities: 0.005-kw ERP, 4170-ft. above sea level, lat. 46° 09' 06", long. 116° 24' 15".
- Firth-Basalt**—K12OE, Ch. 12, Oregon Trail Broadcasting Co. Phone: 702-642-3333. Fax: 702-657-3423.
 Technical Facilities: 10-w TPO, 0.043-kw ERP, 60-ft. above ground, 4711-ft. above sea level, lat. 43° 18' 46", long. 112° 11' 08".
 Transmitter: River Rd., approx. 0.46-mi. NW of intersection with Yellowstone Hwy.
 Ownership: Oregon Trail Broadcasting Co.
 Personnel: Bill Fouch, General Manager; Robin Estopinal, Chief Engineer.
- **Fish Creek**—K13CO, Ch. 13, NPG of Idaho Inc.
 Technical Facilities: 0.007-kw ERP, 66-ft. above ground, 6178-ft. above sea level, lat. 42° 36' 59", long. 112° 00' 08".
 Ownership: News Press & Gazette Co.
- Garden Valley**—K49EB, Ch. 49, Terrace Lakes Recreation Ranch Inc. (KBCI-TV Ch. 2 Boise)
 Technical Facilities: 0.032-kw ERP, lat. 44° 00' 48", long. 115° 49' 35".
 Transmitter: Ridge 9.2-mi. SE of Crouch.
- Garden Valley**—K51FL, Ch. 51, State Board of Education. (KAID Ch. 4 Boise)
 Technical Facilities: 0.033-kw ERP, 13-ft. above ground, 5128-ft. above sea level, lat. 44° 01' 48", long. 115° 49' 35".
- Garden Valley**—K57FO, Ch. 57, Garden Valley Translator District. (KTRV-TV Ch. 12 Nampa)
 Technical Facilities: 0.03-kw ERP, lat. 44° 00' 48", long. 115° 49' 35".
 Transmitter: SE of Crouch.
- Garden Valley (southeastern area)**—K55GZ, Ch. 55, Garden Valley Translator District. (KTVB Ch. 7 Boise)
 Technical Facilities: 0.032-kw ERP, lat. 44° 00' 48", long. 115° 49' 35".
 Transmitter: 9.2-mi. SE of Crouch.
- Garden Valley, etc.**—K53EF, Ch. 53, Garden Valley Translator District. (KIVI Ch. 6 Nampa)
 Technical Facilities: 0.032-kw ERP, 16-ft. above ground, 5105-ft. above sea level, lat. 44° 01' 48", long. 115° 49' 35".
- Georgetown**—K17CO, Ch. 17, Bear Lake County TV District. (KPVI Ch. 6 Pocatello)
 Technical Facilities: 0.088-kw ERP, 20-ft. above ground, 7001-ft. above sea level, lat. 42° 30' 00", long. 111° 20' 19".
- Georgetown**—K57IA, Ch. 57, State Board of Education. (KISU-TV Ch. 10 Pocatello)
 Technical Facilities: 0.326-kw ERP, 38-ft. above ground, 6935-ft. above sea level, lat. 42° 30' 07", long. 111° 20' 31.4".
- Glenns Ferry**—K04EN, Ch. 4, Neuhoff Family LP. (KMVT Ch. 11 Twin Falls) Phone: 561-625-0616.
 Technical Facilities: 0.01-kw ERP, lat. 42° 55' 37", long. 115° 21' 10".
 Ownership: Neuhoff Family LP.
- Glenns Ferry**—K05DD, Ch. 5, KTVB-TV Inc. (KTVB Ch. 7 Boise)
 Technical Facilities: 0.012-kw ERP, lat. 42° 55' 37", long. 115° 21' 10".
- Glenns Ferry**—K09HS, Ch. 9, Fisher Broadcasting Inc. (KBCI-TV Ch. 2 Boise)
 Technical Facilities: 0.009-kw ERP, lat. 42° 55' 37", long. 115° 21' 10".
- Grace, etc.**—K07BK, Ch. 7, Caribou County TV Assn. (KUTV Ch. 2 Salt Lake City)
 Technical Facilities: 0.03-kw ERP, lat. 42° 37' 48", long. 111° 41' 00".
- Grace, etc.**—K11BC, Ch. 11, Caribou County TV Assn. (KTVX Ch. 4 Salt Lake City)
 Technical Facilities: 0.27-kw ERP, lat. 42° 37' 48", long. 111° 41' 00".
- Grace, etc.**—K13AY, Ch. 13, Caribou County TV Assn. (KSL-TV Ch. 5 Salt Lake City)
 Technical Facilities: 0.26-kw ERP, lat. 42° 37' 48", long. 111° 41' 00".
- Grangeville**—K19BY, Ch. 19, Mountain Licenses LP.
 Technical Facilities: 0.928-kw ERP, 52-ft. above ground, 5781-ft. above sea level, lat. 46° 00' 4' 00", long. 116° 27' 54".
- Grangeville**—K59BA, Ch. 59, State Board of Education, State of Idaho. (KUID-TV Ch. 12 Moscow) Phone: 208-373-7220.
 Technical Facilities: 1.35-kw ERP, 52-ft. above ground, 5787-ft. above sea level, lat. 46° 04' 09", long. 116° 27' 54".
 Holds CP for change to channel number 46, BPTT-20030620AAP.
 Ownership: Idaho State Board of Education.
- Grangeville & Nezperce**—K69AK, Ch. 69, Central Idaho TV Inc. (KLEW-TV Ch. 3 Lewiston)
 Technical Facilities: 1.237-kw ERP, lat. 46° 00' 4' 00", long. 116° 27' 54".
 Transmitter: Cottonwood Butte, 6-mi. WNW of Cottonwood.
- Grangeville, etc.**—K43CI, Ch. 43, Central Idaho TV Inc. (KHQ-TV Ch. 6 Spokane)
 Technical Facilities: 1.26-kw ERP, lat. 46° 00' 4' 00", long. 116° 27' 54".
- Grangeville, etc.**—K48DH, Ch. 48, Central Idaho TV Inc. (KREM-TV Ch. 2 Spokane)
 Technical Facilities: 1.19-kw ERP, lat. 46° 00' 4' 00", long. 116° 27' 54".
- Hagerman**—K57CC, Ch. 57, Neuhoff Family LP. (KMVT Ch. 11 Twin Falls)
 Technical Facilities: 1.29-kw ERP, lat. 42° 50' 56", long. 114° 54' 44".
 Ownership: Neuhoff Family LP.
- Hagerman**—K61EA, Ch. 61, Hagerman Translator District. (KTRV-TV Ch. 12 Nampa) Phone: 208-837-4522.
 Technical Facilities: 1.44-kw ERP, lat. 42° 50' 56", long. 114° 54' 44".
 Holds CP for change to channel number 31, 16-ft. above ground, 3432-ft. above sea level, lat. 42° 50' 56", long. 114° 54' 44". BPTT-20050617ABH.
 Ownership: Hagerman Translator District.
- Hagerman**—K63AM, Ch. 63, Hagerman Translator District. (KSAW-LP Ch. 52 Twin Falls) Phone: 208-837-4522.
 Technical Facilities: 1.44-kw ERP, lat. 42° 50' 56", long. 114° 54' 44".
 Holds CP for change to channel number 29, 1.43-kw ERP, 16-ft. above ground, 3415-ft. above sea level, BPTT-20050620ACG.
 Ownership: Hagerman Translator District.
- Hagerman**—K65AQ, Ch. 65, Hagerman Translator District. (KIPT Ch. 13 Twin Falls) Phone: 208-837-4522.
 Technical Facilities: 1.44-kw ERP, lat. 42° 50' 56", long. 114° 54' 44".
 Holds CP for change to channel number 47, 1.43-kw ERP, 16-ft. above ground, 3432-ft. above sea level, BPTT-20050617ABN.
 Ownership: Hagerman Translator District.
- Hagerman**—K67AT, Ch. 67, Hagerman Translator District. (KXTF Ch. 35 Twin Falls) Phone: 208-837-4522.
 Technical Facilities: 1.44-kw ERP, lat. 42° 50' 56", long. 114° 54' 44".
 Holds CP for change to channel number 41, 1.43-kw ERP, 16-ft. above ground, 3432-ft. above sea level, BPTT-20050617ABP.
 Ownership: Hagerman Translator District.
- Hagerman**—K69BD, Ch. 69, Hagerman Translator District. (KTFT-LP Ch. 38 Twin Falls) Phone: 208-837-4522.
 Technical Facilities: 1.44-kw ERP, lat. 42° 50' 56", long. 114° 54' 44".
- Holds CP for change to channel number 49, 1.43-kw ERP, 16-ft. above ground, 3432-ft. above sea level, BPTT-20050617ABR.**
 Ownership: Hagerman Translator District.
- **Hailey**—KSVX-LP, Ch. 18, E-DA-HOE Inc. Phone: 208-788-4504. Fax: 208-788-4444.
 Technical Facilities: 100-w TPO, 1.5-kw ERP, 46-ft. above ground, 8688-ft. above sea level, lat. 43° 38' 36", long. 114° 23' 49".
 Transmitter: Seattle Ridge, 3.1-mi. from Ketchum.
 Began Operation: March 14, 1997.
 Ownership: E-DA-HOE Inc.
 Personnel: Clint Stennett, General Manager; Maria Prekegys, Sales Manager.
- Idaho Falls**—K12NZ, Ch. 12, Oregon Trail Broadcasting Co. Phone: 702-642-3333. Fax: 702-657-3423.
 Technical Facilities: 10-w TPO, 0.226-kw ERP, 65-ft. above ground, 4803-ft. above sea level, lat. 43° 29' 50", long. 112° 03' 42".
 Transmitter: 1594 W. Broadway.
 Ownership: Oregon Trail Broadcasting Co.
 Personnel: Bill Fouch, General Manager; Robin Estopinal, Chief Engineer.
- Idaho Falls**—K26EW, Ch. 26, Trinity Broadcasting Network Inc. Phone: 714-832-2950. Fax: 714-730-0661.
 Technical Facilities: 1000-w TPO, 23-kw ERP, 26-ft. above ground, 5561-ft. above sea level, lat. 43° 32' 37", long. 111° 53' 07".
 Transmitter: Side of existing tower, 2.4-mi. NE of Iona.
 Began Operation: September 29, 1999.
 Ownership: Trinity Broadcasting Network Inc.
- Inkom**—K11AG, Ch. 11, Inkom TV Assn.
 Technical Facilities: 0.012-kw ERP, 6526-ft. above sea level, lat. 42° 46' 51", long. 112° 09' 30".
- Inkom**—K13AH, Ch. 13, Inkom TV Assn. (KIFI-TV Ch. 8 Idaho Falls)
 Technical Facilities: 0.012-kw ERP, 6526-ft. above sea level, lat. 42° 46' 51", long. 112° 09' 30".
- Irwin & Swan Valley**—K13QH, Ch. 13, State Board of Regents, University of Idaho. (KISU-TV Ch. 10 Pocatello)
 Technical Facilities: 0.01-kw ERP, lat. 43° 24' 21", long. 111° 17' 33".
- Jerome**—K08KV, Ch. 8, Falls Broadcasting Co. Phone: 702-642-3333. Fax: 702-657-3423.
 Technical Facilities: 10-w TPO, 0.151-kw ERP, 56-ft. above ground, 3865-ft. above sea level, lat. 42° 43' 55", long. 114° 30' 06".
 Transmitter: N side of 8th Ave., Jerome.
 Ownership: Falls Broadcasting Co.
 Personnel: Bill Fouch, General Manager; Robin Estopinal, Chief Engineer.
- Juliaetta**—K07NL, Ch. 7, Juliaetta TV Assn. (KXLY-TV Ch. 4 Spokane)
 Technical Facilities: 0.007-kw ERP, lat. 46° 34' 44", long. 116° 41' 26".
- Juliaetta**—K09DF, Ch. 9, Juliaetta TV Assn. (KREM-TV Ch. 2 Spokane)
 Technical Facilities: 0.007-kw ERP, lat. 46° 34' 44", long. 116° 41' 26".

Idaho — Low Power TV & TV Translator Stations

- Juliaetta**—K11DL, Ch. 11, Juliaetta TV Assn. (KHQ-TV Ch. 6 Spokane)
 Technical Facilities: 0.002-kw ERP, lat. 46° 40' 10", long. 116° 45' 10".
- Juliaetta**—K41GW, Ch. 41, Juliaetta TV Assn. (KAYU-TV Ch. 28 Spokane)
 Technical Facilities: 0.004-kw ERP, lat. 46° 34' 44", long. 116° 41' 26".
- Juliaetta**—K43GE, Ch. 43, Regents of U. of Idaho. (KUID-TV Ch. 12 Moscow)
 Technical Facilities: 0.01-kw ERP, lat. 46° 36' 31", long. 116° 41' 45".
- Juliaetta**—K48HB, Ch. 48, Juliaetta TV Assn. (KLEW-TV Ch. 3 Lewiston)
 Technical Facilities: 0.004-kw ERP, lat. 46° 34' 44", long. 116° 41' 26".
- Kamiah**—K07AQ, Ch. 7, Kamiah Valley TV Inc. (KXLY-TV Ch. 4 Spokane)
 Technical Facilities: 0.002-kw ERP, lat. 46° 11' 30", long. 116° 002' 000".
- Kamiah**—K09AL, Ch. 9, Kamiah Valley TV Inc. (KREM-TV Ch. 2 Spokane)
 Technical Facilities: 0.002-kw ERP, lat. 46° 11' 30", long. 116° 002' 000".
- Kamiah**—K11KO, Ch. 11, Kamiah Valley TV Inc. (KUID-TV Ch. 12 Moscow)
 Technical Facilities: 0.001-kw ERP, lat. 46° 11' 30", long. 116° 002' 000".
- Kamiah**—K13AP, Ch. 13, Kamiah Valley TV Inc. (KHQ-TV Ch. 6 Spokane)
 Technical Facilities: 0.002-kw ERP, lat. 46° 11' 30", long. 116° 002' 000".
- Kellogg**—K59GD, Ch. 59, State Board of Education. (KUID-TV Ch. 12 Moscow) Phone: 208-373-7220.
 Technical Facilities: 0.065-kw ERP, lat. 47° 29' 32", long. 116° 08' 33".
 Holds CP for change to channel number 49, 13-ft. above ground, 6227-ft. above sea level, BPTT-20030620AAJ.
 Ownership: Idaho State Board of Education.
- Ketchum**—KSVT-LP, Ch. 20, E-DA-HOE Inc. Phone: 208-788-4504. Fax: 208-788-4444.
 Technical Facilities: 20-w TPO, 0.143-kw ERP, 8671-ft. above sea level, lat. 43° 38' 36", long. 114° 23' 49".
 Transmitter: Seattle Ridge, 3.1-mi. from Ketchum.
 Began Operation: September 20, 1996.
 Ownership: E-DA-HOE Inc.
 Personnel: Clint Stennett, General Manager; Maria Prekegys, Sales Manager.
- Ketchum, etc.**—K13HG, Ch. 13, Neuhoff Family LP. (KMVT Ch. 11 Twin Falls)
 Technical Facilities: 0.01-kw ERP, lat. 43° 40' 55", long. 114° 20' 51".
 Ownership: Neuhoff Family LP.
- Kooskia & Stites**—K05GQ, Ch. 5, State Board of Education. (KUID-TV Ch. 12 Moscow)
 Technical Facilities: 0.01-kw ERP, lat. 46° 009' 23", long. 115° 58' 50".
- Lava Hot Springs**—K11CP, Ch. 11, Fisher Broadcasting Inc.
 Technical Facilities: lat. 42° 36' 59", long. 112° 000' 008".
- Lava Hot Springs**—K59BV, Ch. 59, State Board of Education. (KISU-TV Ch. 10 Pocatello)
 Technical Facilities: 0.001-kw ERP, lat. 42° 36' 46", long. 112° 000' 005".
- **Leadore**—K13RV, Ch. 13, NPG of Idaho Inc.
 Technical Facilities: 0.007-kw ERP, lat. 44° 42' 40", long. 113° 19' 25".
 Ownership: News Press & Gazette Co.
- Leadore**—K14LJ, Ch. 14, State Board of Education. (KISU-TV Ch. 10 Pocatello)
 Technical Facilities: 0.015-kw ERP, 13-ft. above ground, 6529-ft. above sea level, lat. 44° 42' 40", long. 113° 19' 25".
- Leadore (north)**—K61CI, Ch. 61, NPG of Idaho Inc. (KIFI-TV Ch. 8 Idaho Falls) Phone: 816-271-8505.
 Technical Facilities: 0.99-kw ERP, lat. 44° 40' 02", long. 113° 34' 00".
 Holds CP for change to channel number 26, 16-ft. above ground, 6037-ft. above sea level, BDISTT-20060324AAE.
 Ownership: News Press & Gazette Co.
- Leadore, etc.**—K11BD, Ch. 11, Salmon TV Translator District.
 Technical Facilities: 0.003-kw ERP, 6112-ft. above sea level, lat. 44° 42' 30", long. 113° 20' 00".
- Lemhi, etc.**—K05BE, Ch. 5, Salmon TV Translator District.
 Technical Facilities: 0.246-kw ERP, lat. 44° 52' 30", long. 113° 34' 40".
- Lemhi, etc.**—K09SD, Ch. 9, Salmon TV Translator District. (KIFI-TV Ch. 8 Idaho Falls)
 Technical Facilities: 0.163-kw ERP, lat. 44° 55' 30", long. 113° 34' 40".
- Lewiston**—K15CH, Ch. 15, Washington State U. (KWSU-TV Ch. 10 Pullman)
 Technical Facilities: 0.18-kw ERP, lat. 46° 27' 004", long. 117° 002' 46".
 Ownership: Washington State U.
- Lewiston**—K21CC, Ch. 21, King Broadcasting Co. (KREM-TV Ch. 2 Spokane) Phone: 214-977-6606.
 Technical Facilities: 0.12-kw ERP, lat. 46° 27' 004", long. 117° 002' 46".
 Ownership: Belo Corp.
- Lewiston**—K27GO, Ch. 27, Trinity Broadcasting Network Inc.
 Technical Facilities: 2.2-kw ERP, lat. 46° 27' 29", long. 117° 006' 005".
- Lewiston**—K35BW, Ch. 35, KHQ Inc. Phone: 508-448-6000.
 Technical Facilities: 100-w TPO, 0.617-kw ERP, 37-ft. above ground, 2877-ft. above sea level, lat. 46° 27' 04", long. 117° 02' 46".
 Transmitter: 2.5-mi. N of Clarkston, WA.
 Ownership: KHQ Inc.
- Lewiston**—K45FZ, Ch. 45, Spokane Television Inc. (KXLY-TV Ch. 4 Spokane) Phone: 509-324-4000.
 Technical Facilities: 0.634-kw ERP, 27-ft. above ground, 2875-ft. above sea level, lat. 46° 27' 004", long. 117° 002' 46".
 Ownership: Spokane Television Inc.
- Lewiston**—K51HY, Ch. 51, State Board of Education, State of Idaho. (KUID-TV Ch. 12 Moscow) Phone: 208-373-7220.
 Technical Facilities: 0.362-kw ERP, 38-ft. above ground, 2869-ft. above sea level, lat. 46° 27' 03", long. 117° 02' 46".
 Ownership: Idaho State Board of Education.
- Lewiston**—K53GN, Ch. 53, Spokane School District No. 81. (KSPS-TV Ch. 7 Spokane)
 Technical Facilities: 1.32-kw ERP, lat. 46° 27' 004", long. 117° 002' 46".
- Lewiston**—K58GL, Ch. 58, Vernon Snyder III.
 Technical Facilities: 3.5-kw ERP, lat. 46° 27' 30", long. 117° 006' 001".
 Ownership: Vernon Snyder III.
- Lewiston**—KIDQ-LP, Ch. 61, John Summers & Dana Summers dba The Continental Group. Phone: 661-310-4483.
 Technical Facilities: 2.8-kw ERP, 33-ft. above ground, 2657-ft. above sea level, lat. 46° 27' 38", long. 117° 01' 00".
 Holds CP for change to channel number 27, BPTTL-20060209AAB.
 Ownership: John Summers & Dana Summers dba The Continental Group.
- Lewiston, etc.**—K47BW, Ch. 47, Mountain Licenses LP. Phone: 509-448-2828. Fax: 509-448-3815.
 Studio: 4600 S. Regal, Spokane, WA 99336.
 Technical Facilities: 100-w TPO, 2.58-kw ERP, 20-ft. above ground, 2870-ft. above sea level, lat. 46° 27' 04", long. 117° 02' 47".
 Transmitter: 2.5-mi. N of Clarkston.
- Lowman**—K13IA, Ch. 13, Fisher Bcstg. Inc.
 Technical Facilities: 0.003-kw ERP, lat. 44° 005' 41", long. 115° 37' 37".
- Mackay**—K17CY, Ch. 17, State Board of Education. (KISU-TV Ch. 10 Pocatello) Phone: 208-373-7220.
 Technical Facilities: 0.148-kw ERP, 16-ft. above ground, 7707-ft. above sea level, lat. 43° 55' 40", long. 113° 40' 20".
 Holds CP for change to channel number 15, 16-ft. above ground, 7723-ft. above sea level, BPTT-20030225ABJ.
 Ownership: Idaho State Board of Education.
- Malad**—K31HS, Ch. 31, Franklin County Translator District. Phone: 208-766-4405.
 Technical Facilities: 1.2-kw ERP, 30-ft. above ground, 5108-ft. above sea level, lat. 42° 04' 50", long. 112° 12' 29".
 Ownership: Franklin County Translator District.
- Malad**—K60AZ, Ch. 60, Oneida County Translator District. (KIFI-TV Ch. 8 Idaho Falls) Phone: 207-766-4405.
 Technical Facilities: 0.913-kw ERP, lat. 42° 05' 50", long. 112° 12' 29".
 Holds CP for change to channel number 33, BDISTT-20051118AGM.
 Ownership: Oneida County Translator District.
- Malad City**—K35GW, Ch. 35, State Board of Education, State of Idaho. Phone: 208-373-7220.
 Technical Facilities: 1.17-kw ERP, 23-ft. above ground, 5102-ft. above sea level, lat. 42° 04' 50", long. 112° 12' 29".
 Ownership: Idaho State Board of Education.
- Malad City**—K46IM, Ch. 46, Oneida County Translator District. (KUPX Ch. 16 Provo) Phone: 208-766-4405.
 Technical Facilities: 1.2-kw ERP, 30-ft. above ground, 5108-ft. above sea level, lat. 42° 04' 50", long. 112° 12' 29".
 Holds CP for change to channel number 27, BDISTT-20051118AGL.
 Ownership: Oneida County Translator District.
- Malad City**—K52CO, Ch. 52, Oneida County Translator District. (KBYU-TV Ch. 11 Provo) Phone: 207-766-4405.
 Technical Facilities: 0.913-kw ERP, 20-ft. above ground, 5079-ft. above sea level, lat. 42° 04' 50", long. 112° 12' 29".
 Holds CP for change to channel number 21, BDISTT-20051116AEZ.
 Ownership: Oneida County Translator District.
- Malad City**—K54AS, Ch. 54, Oneida County Translator District. (KUPX Ch. 16 Provo) Phone: 207-766-4405.
 Technical Facilities: 0.913-kw ERP, 5082-ft. above sea level, lat. 42° 04' 50", long. 112° 12' 29".
 Holds CP for change to channel number 17, BDISTT-20051115AEY.
 Ownership: Oneida County Translator District.
- Malad City**—K56BM, Ch. 56, Oneida County Translator District. (KSTU Ch. 13 Salt Lake City)
 Technical Facilities: 0.913-kw ERP, 5089-ft. above sea level, lat. 42° 05' 50", long. 112° 12' 29".
- Malad City**—K58AR, Ch. 58, Oneida County Translator District. Phone: 207-766-4405.
 Technical Facilities: 0.913-kw ERP, 5095-ft. above sea level, lat. 42° 05' 50", long. 112° 12' 29".
 Holds CP for change to channel number 29, BDISTT-20051116AFB.
 Ownership: Oneida County Translator District.
- Malad City, etc.**—K48EA, Ch. 48, Oneida County Translator District. Phone: 207-766-4405.
 Technical Facilities: 1.12-kw ERP, 20-ft. above ground, 5079-ft. above sea level, lat. 42° 04' 50", long. 112° 12' 29".
 Holds CP for change to channel number 25, BDISTT-20051115AEZ.
 Ownership: Oneida County Translator District.
- Malad City, etc.**—K50DH, Ch. 50, Oneida County Translator District. (KSL-TV Ch. 5 Salt Lake City) Phone: 207-766-4405.
 Technical Facilities: 1.12-kw ERP, 20-ft. above ground, 5079-ft. above sea level, lat. 42° 04' 50", long. 112° 12' 29".
 Holds CP for change to channel number 19, BDISTT-20051116AEY.
 Ownership: Oneida County Translator District.
- Malta, etc.**—K23DO, Ch. 23, State Board of Education. (KISU-TV Ch. 10 Pocatello)
 Technical Facilities: 0.087-kw ERP, 20-ft. above ground, 7129-ft. above sea level, lat. 42° 21' 42", long. 113° 27' 17".
- **McCall**—K27DX, Ch. 27, Journal Broadcast Group Inc. Phone: 414-332-9611. Fax: 414-967-5400.

Technical Facilities: 100-w TPO, 1.93-kw ERP, 26-ft. above ground, 7385-ft. above sea level, lat. 45° 00' 38", long. 116° 07' 53".

Transmitter: No Business Mountain, S of McCall.

Ownership: Journal Communications Inc.

Personnel: David Harbert, General Manager; Don Conkin, Chief Engineer; Bob Thomas, Sales Manager.

McCall—K41HS, Ch. 41, State Board of Education, State of Idaho. (KAID Ch. 4 Boise) Phone: 208-373-7220.

Technical Facilities: 0.338-kw ERP, 63-ft. above ground, 7386-ft. above sea level, lat. 44° 45' 54", long. 116° 11' 54".

Ownership: Idaho State Board of Education.

McCall, etc.—K05FG, Ch. 5, State Board of Education. (KAID Ch. 4 Boise)

Technical Facilities: 0.04-kw ERP, lat. 45° 00' 29", long. 116° 00' 00".

McCall, etc.—K10FD, Ch. 10, Fisher Broadcasting Inc. (KBCI-TV Ch. 2 Boise)

Technical Facilities: 0.02-kw ERP, lat. 45° 00' 00", long. 116° 00' 00".

McCall, etc.—K13SO, Ch. 13, KTVB-TV Inc. (KTVB Ch. 7 Boise)

Technical Facilities: 0.1-kw ERP, lat. 45° 00' 00", long. 116° 00' 00".

Mink Creek—K08EZ, Ch. 8, Mink Creek TV Corp. (KUTV Ch. 2 Salt Lake City)

Technical Facilities: 0.005-kw ERP, lat. 42° 15' 10", long. 111° 43' 45".

Mink Creek—K10FF, Ch. 10, Mink Creek TV Corp. (KTVX Ch. 4 Salt Lake City)

Technical Facilities: 0.006-kw ERP, lat. 42° 15' 10", long. 111° 43' 45".

Mink Creek—K13HA, Ch. 13, Mink Creek TV Corp. (KSL-TV Ch. 5 Salt Lake City)

Technical Facilities: 0.005-kw ERP, lat. 42° 15' 10", long. 111° 43' 45".

Montpelier—K19DQ, Ch. 19, Bear Lake County TV District. (KTVX Ch. 4 Salt Lake City)

Technical Facilities: 0.257-kw ERP, lat. 42° 23' 22", long. 111° 23' 00".

Transmitter: 7-mi. NW of Montpelier.

Montpelier—K21CE, Ch. 21, Bear Lake County TV District. (KSTU Ch. 13 Salt Lake City)

Technical Facilities: 0.257-kw ERP, lat. 42° 23' 22", long. 111° 23' 00".

Transmitter: 7-mi. NW of Montpelier.

Montpelier—K23BV, Ch. 23, Bear Lake County TV District. (KUTV Ch. 2 Salt Lake City)

Technical Facilities: 0.257-kw ERP, lat. 42° 23' 22", long. 111° 23' 00".

Transmitter: 7-mi. NW of Montpelier.

Montpelier—K25CK, Ch. 25, Bear Lake County TV District. (KUED Ch. 7 Salt Lake City)

Technical Facilities: 0.44-kw ERP, lat. 42° 23' 22", long. 111° 23' 00".

Montpelier—K27CS, Ch. 27, Bear Lake County TV District.

Technical Facilities: 0.257-kw ERP, lat. 42° 23' 22", long. 111° 23' 00".

Transmitter: 7-mi. NW of Montpelier.

Montpelier—K29BM, Ch. 29, Bear Lake County TV District. (KPVI Ch. 6 Pocatello)

Technical Facilities: 0.257-kw ERP, lat. 42° 23' 22", long. 111° 23' 00".

Transmitter: 7-mi. NW of Montpelier.

Montpelier—K31CI, Ch. 31, Bear Lake County TV District. (KSL-TV Ch. 5 Salt Lake City)

Technical Facilities: 0.257-kw ERP, lat. 42° 23' 22", long. 111° 23' 00".

Transmitter: 7-mi. NW of Montpelier.

Montpelier—K33DR, Ch. 33, Bear Lake County TV District. (KUTV Ch. 2 Salt Lake City)

Technical Facilities: 0.257-kw ERP, lat. 42° 23' 22", long. 111° 23' 00".

Transmitter: 7-mi. NW of Montpelier.

Montpelier—K52EC, Ch. 52, Bear Lake County TV District. (KISU-TV Ch. 10 Pocatello)

Technical Facilities: 0.2567-kw ERP, lat. 41° 23' 22", long. 111° 23' 00".

Transmitter: 7-mi. NW of Montpelier.

Montpelier—K54DY, Ch. 54, Bear Lake County TV District. (KUTV Ch. 2 Salt Lake City)

Technical Facilities: 0.257-kw ERP, 16-ft. above ground, 7116-ft. above sea level, lat. 42° 23' 22", long. 111° 23' 05".

Montpelier—K56FM, Ch. 56, Bear Lake County TV District.

Technical Facilities: 0.588-kw ERP, lat. 42° 30' 00", long. 111° 20' 19".

Transmitter: 1.8-mi. NE of Georgetown.

Mullan—K10HC, Ch. 10, BlueStone License Holdings Inc. (KECI-TV Ch. 13 Missoula)

Technical Facilities: 0.019-kw ERP, lat. 47° 27' 15", long. 115° 40' 23".

Ownership: BlueStone TV Holdings Inc.

Orofino—K07FT, Ch. 7, Orofino TV Inc. (KXLY-TV Ch. 4 Spokane)

Technical Facilities: 0.001-kw ERP, lat. 46° 28' 00", long. 116° 17' 00".

Orofino—K09FV, Ch. 9, Orofino TV Inc. (KREM-TV Ch. 2 Spokane)

Technical Facilities: 0.002-kw ERP, lat. 46° 28' 00", long. 116° 17' 00".

Oxbow Dam—K02JS, Ch. 2, Idaho Power Co. (KIVI Ch. 6 Nampa)

Technical Facilities: 0.004-kw ERP, 2717-ft. above sea level, lat. 44° 57' 34", long. 116° 49' 57".

Paul—K04NO, Ch. 4, Falls Broadcasting Co. Phone: 702-642-3333. Fax: 702-657-3423.

Technical Facilities: 10-w TPO, 0.082-kw ERP, 56-ft. above ground, 4203-ft. above sea level, lat. 42° 36' 20", long. 113° 47' 35".

Transmitter: N side of Rte. 25, approx. 0.25-mi. W of 4th St.

Ownership: Falls Broadcasting Co.

Personnel: Bill Fouch, General Manager; Robin Estopinal, Chief Engineer.

Payette—K17ED, Ch. 17, Doug Garcia. Phone: 618-627-4651. Fax: 618-627-4155.

Studio: 3391 Charley Good Rd., West Frankfort, IL 62896.

Technical Facilities: 18.18-kw ERP, 374-ft. above ground, 2854-ft. above sea level, lat. 44° 03' 44", long. 116° 54' 22".

Began Operation: July 8, 1998.

Ownership: Doug Garcia.

Personnel: Moses Primo, Chief Engineer.

Peck—K07BQ, Ch. 7, Peck TV Club. (KXLY-TV Ch. 4 Spokane)

Technical Facilities: 0.008-kw ERP, lat. 46° 28' 42", long. 116° 27' 30".

Peck—K09AX, Ch. 9, Peck TV Club. (KHQ-TV Ch. 6 Spokane)

Technical Facilities: 0.008-kw ERP, lat. 46° 28' 42", long. 116° 27' 30".

Pocatello—K120A, Ch. 12, Oregon Trail Broadcasting Co. Phone: 702-642-3333. Fax: 702-657-3423.

Technical Facilities: 10-w TPO, 0.043-kw ERP, 28-ft. above ground, 4688-ft. above sea level, lat. 42° 50' 52", long. 112° 26' 24".

Transmitter: 0.5-mi. S of Main St. & Arthur Ave. intersection.

Ownership: Oregon Trail Broadcasting Co.

Personnel: Bill Fouch, General Manager; Robin Estopinal, Chief Engineer.

Pocatello—K41JC, Ch. 41, Trinity Broadcasting Network Inc. (KTBN-TV Ch. 40 Santa Ana)

Technical Facilities: 16-kw ERP, 43-ft. above ground, 7319-ft. above sea level, lat. 42° 48' 33", long. 112° 29' 07".

Holds CP for change to 4-kw ERP, , BDFCDTT-20060330ACA.

Ownership: Trinity Broadcasting Network Inc.

Pocatello—K61FO, Ch. 61, NPG of Idaho Inc. (KIFI-TV Ch. 8 Idaho Falls) Phone: 816-271-8505.

Technical Facilities: 0.106-kw ERP, 59-ft. above ground, 6854-ft. above sea level, lat. 42° 49' 40", long. 112° 25' 23".

Holds CP for change to channel number 39, 0.23-kw ERP, , BDISTT-20060324AAD.

Ownership: News Press & Gazette Co.

Pocatello—KUNP-LP, Ch. 24, EBC Pocatello Inc. Phone: 501-221-0400. Fax: 501-221-1101.

Technical Facilities: 1000-w TPO, 10.2-kw ERP, 100-ft. above ground, 5917-ft. above sea level, lat. 42° 51' 58", long. 112° 30' 48".

Transmitter: Howard Mountain, approx. 3.1-mi. W of Pocatello.

Began Operation: June 26, 2001.

Ownership: Equity Broadcasting Corp.

Preston—K07XM, Ch. 7, Franklin Country Translator District. Phone: 208-766-4405.

Technical Facilities: 0.08-kw ERP, 26-ft. above ground, 5846-ft. above sea level, lat. 42° 15' 10", long. 111° 43' 45".

Ownership: Franklin Country Translator District.

Preston—K19EW, Ch. 19, Franklin Country Translator District. Phone: 208-766-4405.

Technical Facilities: 0.765-kw ERP, 20-ft. above ground, 6221-ft. above sea level, lat. 42° 00' 30", long. 111° 46' 30".

Ownership: Franklin County Translator District.

Preston—K21HH, Ch. 21, Franklin County Translator District. Phone: 208-766-4405.

Technical Facilities: 1.12-kw ERP, 89-ft. above ground, 6289-ft. above sea level, lat. 42° 07' 30", long. 111° 46' 30".

Ownership: Franklin County Translator District.

Preston—K23GR, Ch. 23, Franklin County Translator District. Phone: 208-766-4405.

Technical Facilities: 0.107-kw ERP, 20-ft. above ground, 6221-ft. above sea level, lat. 42° 00' 30", long. 111° 46' 30".

Ownership: Franklin County Translator District.

Preston—K25HG, Ch. 25, Franklin County Translator District. (KBYU-TV Ch. 11 Provo) Phone: 208-766-4405.

Technical Facilities: 0.765-kw ERP, 20-ft. above ground, 6221-ft. above sea level, lat. 42° 00' 30", long. 111° 46' 30".

Transmitter: 4-mi. NW of Preston.

Ownership: Franklin County Translator District.

Preston—K27GM, Ch. 27, Franklin Country Translator District. (KISU-TV Ch. 10 Pocatello) Phone: 208-766-4405.

Technical Facilities: 0.765-kw ERP, 20-ft. above ground, 6221-ft. above sea level, lat. 42° 00' 30", long. 111° 46' 30".

Ownership: Franklin County Translator District.

Preston—K29EY, Ch. 29, Franklin County Translator District. (KUTV Ch. 2 Salt Lake City) Phone: 208-766-4405.

Technical Facilities: 0.765-kw ERP, 20-ft. above ground, 6221-ft. above sea level, lat. 42° 00' 30", long. 111° 46' 30".

Ownership: Franklin County Translator District.

Preston—K31FR, Ch. 31, Franklin County Translator District. (KTVX Ch. 4 Salt Lake City) Phone: 208-766-4405.

Technical Facilities: 0.765-kw ERP, 20-ft. above ground, 6221-ft. above sea level, lat. 42° 00' 30", long. 111° 46' 30".

Ownership: Franklin County Translator District.

Preston—K33GF, Ch. 33, Franklin County Translator District. (KSL-TV Ch. 5 Salt Lake City) Phone: 208-766-4405.

Technical Facilities: 0.765-kw ERP, 20-ft. above ground, 6221-ft. above sea level, lat. 42° 00' 30", long. 111° 46' 30".

Ownership: Franklin County Translator District.

Preston—K35GJ, Ch. 35, Franklin County Translator District. (KSTU Ch. 13 Salt Lake City) Phone: 208-766-4405.

Technical Facilities: 0.765-kw ERP, 20-ft. above ground, 6221-ft. above sea level, lat. 42° 00' 30", long. 111° 46' 30".

Transmitter: electronic site, 4-mi. NE of Preston.

Ownership: Franklin County Translator District.

Preston—K40GZ, Ch. 40, Franklin Country Translator District. Phone: 208-766-4405.

Technical Facilities: 1.8-kw ERP, lat. 41° 53' 00", long. 112° 00' 42".

Ownership: Franklin County Translator District.

Preston—K42GN, Ch. 42, Franklin Country Translator District. Phone: 208-766-4405.

Technical Facilities: 1.8-kw ERP, 20-ft. above ground, 5978-ft. above sea level, lat. 41° 53' 00", long. 112° 00' 42".

Idaho — Low Power TV & TV Translator Stations

- Preston—K44HA**, Ch. 44, Franklin County Translator District. Phone: 208-766-4405.
Technical Facilities: 1.8-kw ERP, 20-ft. above ground, 5978-ft. above sea level, lat. 41° 53' 00", long. 112° 04' 42".
- Preston—K46HW**, Ch. 46, Franklin County Translator District.
Technical Facilities: 1.8-kw ERP, 20-ft. above ground, 5978-ft. above sea level, lat. 41° 53' 00", long. 112° 004' 42".
Ownership: Franklin County Translator District.
- Preston—K48LJ**, Ch. 48, Franklin County Translator District. Phone: 208-766-4405.
Technical Facilities: 1.8-kw ERP, 20-ft. above ground, 5978-ft. above sea level, lat. 41° 53' 00", long. 112° 004' 42".
Ownership: Franklin County Translator District.
- Preston—K50IE**, Ch. 50, Franklin County Translator District.
Technical Facilities: 1.8-kw ERP, 20-ft. above ground, 5978-ft. above sea level, lat. 41° 53' 00", long. 112° 004' 42".
Ownership: Franklin County Translator District.
- Priest Lake—K57CM**, Ch. 57, Regents of U. of Idaho. (KUID-TV Ch. 12 Moscow)
Technical Facilities: 0.007-kw ERP, lat. 48° 35' 38", long. 116° 54' 30".
- Rexburg—K13UF**, Ch. 13, Oregon Trail Broadcasting Co. Phone: 702-642-3333. Fax: 702-657-3423.
Technical Facilities: 10-w TPO, 0.19-kw ERP, lat. 43° 49' 09", long. 111° 48' 37".
Transmitter: Near corner of Routes 549 S & 1500 W near Rexburg, ID.
Ownership: Oregon Trail Broadcasting Co.
Personnel: Bill Fouch, General Manager; Robin Estopinal, Chief Engineer.
- **Rexburg, etc.—K12MA**, Ch. 12, NPG of Idaho Inc.
Technical Facilities: 0.409-kw ERP, 66-ft. above ground, 5308-ft. above sea level, lat. 43° 45' 33", long. 111° 57' 51".
Ownership: News Press & Gazette Co.
- Rockland—K19CY**, Ch. 19, State Board of Education. (KISU-TV Ch. 10 Pocatello)
Technical Facilities: 0.015-kw ERP, 16-ft. above ground, 4731-ft. above sea level, lat. 42° 34' 27", long. 112° 54' 00".
- Rupert—K02NO**, Ch. 2, Falls Broadcasting Co. Phone: 702-642-3333. Fax: 702-657-3423.
Technical Facilities: 10-w TPO, 0.09-kw ERP, 60-ft. above ground, 4290-ft. above sea level, lat. 42° 37' 22", long. 113° 41' 14".
Transmitter: W of County Rte. 100, approx. 0.2-mi. N of intersection with 8th St.
Ownership: Falls Broadcasting Co.
Personnel: Bill Fouch, General Manager; Robin Estopinal, Chief Engineer.
- Salmon—K07PV**, Ch. 7, Salmon TV Translator District.
Technical Facilities: 0.005-kw ERP, 4780-ft. above sea level, lat. 45° 004' 005", long. 113° 32' 30".
- Salmon—K30BU**, Ch. 30, Salmon TV Translator District. (KPVI Ch. 6 Pocatello)
Technical Facilities: 0.01-kw ERP, lat. 44° 42' 40", long. 113° 19' 25".
- Salmon—K34CB**, Ch. 34, Salmon TV Translator District. (KPVI Ch. 6 Pocatello)
Technical Facilities: 0.15-kw ERP, lat. 44° 40' 002", long. 113° 21' 000".
- Salmon—K46EC**, Ch. 46, Salmon TV Translator District. (KIFI-TV Ch. 8 Idaho Falls)
Technical Facilities: 0.36-kw ERP, lat. 45° 008' 45", long. 114° 000' 30".
Transmitter: Baldy Mountain, 6-mi. SW of Salmon.
- Salmon—K57CI**, Ch. 57, State Board of Education. (KISU-TV Ch. 10 Pocatello)
Technical Facilities: 1.79-kw ERP, lat. 45° 008' 44", long. 114° 000' 30".
- Salmon—K59AV**, Ch. 59, Salmon TV Translator District. (KPVI Ch. 6 Pocatello)
Technical Facilities: 0.85-kw ERP, lat. 45° 008' 45", long. 114° 000' 30".
- Salmon—K65BG**, Ch. 65, Salmon TV Translator District. (KOIN Ch. 6 Portland; KECI-TV Ch. 13 Missoula)
Technical Facilities: 0.85-kw ERP, lat. 45° 008' 45", long. 114° 000' 30".
- Salmon—K69CA**, Ch. 69, Salmon TV Translator District.
Technical Facilities: 0.798-kw ERP, lat. 45° 008' 45", long. 114° 000' 30".
- Salmon, etc.—K11TY**, Ch. 11, Salmon TV Translator District. (KIFI-TV Ch. 8 Idaho Falls)
Technical Facilities: 0.06-kw ERP, 16-ft. above ground, 4774-ft. above sea level, lat. 45° 04' 05", long. 113° 52' 30".
- Sandpoint—K16EN**, Ch. 16, State Board of Education. Phone: 208-373-7220.
Technical Facilities: 1.17-kw ERP, 68-ft. above ground, 6315-ft. above sea level, lat. 48° 19' 53", long. 116° 41' 35".
- Sandpoint—K24DW**, Ch. 24, Spokane School District No. 81. (KSPS-TV Ch. 7 Spokane)
Technical Facilities: 0.561-kw ERP, 49-ft. above ground, 6243-ft. above sea level, lat. 48° 19' 53", long. 116° 41' 34".
- Sandpoint—K48DX**, Ch. 48, William Stacy Cowies.
Technical Facilities: 0.607-kw ERP, lat. 48° 19' 54", long. 116° 41' 35".
Transmitter: Bald Mountain.
- Sandpoint—K52GH**, Ch. 52, Mountain Licenses LP. (KAYU-TV Ch. 28 Spokane) Phone: 517-347-4141.
Technical Facilities: 0.8-kw ERP, 36-ft. above ground, 6266-ft. above sea level, lat. 48° 19' 53", long. 116° 41' 34".
Transmitter: Bald Mountain.
- Shelley—K13VJ**, Ch. 13, Oregon Trail Broadcasting Co. Phone: 702-642-3333. Fax: 702-657-3423.
Technical Facilities: 10-w TPO, 0.054-kw ERP, 56-ft. above ground, 1426-ft. above sea level, lat. 43° 22' 47", long. 112° 07' 59".
Transmitter: Hanson Ave. & Pine St., Shelley.
Ownership: Oregon Trail Broadcasting Co.
Personnel: Bill Fouch, General Manager; Robin Estopinal, Chief Engineer.
- Soda Springs—K09ID**, Ch. 9, Caribou County TV Assn.
Technical Facilities: 0.026-kw ERP, 20-ft. above ground, 7040-ft. above sea level, lat. 42° 37' 48", long. 111° 41' 000".
- Soda Springs—K39GZ**, Ch. 39, Caribou County TV Assn. (KBYU-TV Ch. 11 Provo) Phone: 208-317-0008.
Technical Facilities: 1.135-kw ERP, 85-ft. above ground, 7106-ft. above sea level, lat. 42° 37' 48", long. 111° 41' 00".
Ownership: Caribou County TV Assn.
- Soda Springs—K41GK**, Ch. 41, Caribou County TV Assn. Phone: 208-282-2339.
Technical Facilities: 1.19-kw ERP, 20-ft. above ground, 7041-ft. above sea level, lat. 42° 37' 46", long. 111° 41' 000".
- Soda Springs—K47HF**, Ch. 47, Caribou County TV Assn. (KSTU Ch. 13 Salt Lake City) Phone: 208-282-2339.
Technical Facilities: 1.19-kw ERP, 20-ft. above ground, 7041-ft. above sea level, lat. 42° 37' 48", long. 111° 41' 000".
- Soda Springs, etc.—K12LK**, Ch. 12, Caribou County TV Assn. (KISU-TV Ch. 10 Pocatello)
Technical Facilities: 0.265-kw ERP, lat. 42° 37' 48", long. 111° 41' 000".
- Soda Springs, etc.—K33HO**, Ch. 33, Caribou County TV Assn. (KUPX Ch. 16 Provo) Phone: 208-317-0008.
Technical Facilities: 1.135-kw ERP, 85-ft. above ground, 7106-ft. above sea level, lat. 42° 37' 48", long. 111° 41' 00".
Ownership: Caribou County TV Assn.
- Soda Springs, etc.—K35HD**, Ch. 35, Caribou County TV Assn. Phone: 208-317-0008.
Technical Facilities: 1.135-kw ERP, 85-ft. above ground, 7106-ft. above sea level, lat. 42° 37' 48", long. 111° 41' 00".
Ownership: Caribou County TV Assn.
- Soda Springs, etc.—K43GP**, Ch. 43, Caribou County TV Assn. (KIFI-TV Ch. 8 Idaho Falls) Phone: 208-282-2339.
Technical Facilities: 1.19-kw ERP, 20-ft. above ground, 7041-ft. above sea level, lat. 42° 37' 48", long. 111° 41' 00".
- Soda Springs, etc.—K45GG**, Ch. 45, Caribou County TV Assn. (KPVI Ch. 6 Pocatello) Phone: 208-282-2339.
Technical Facilities: 1.19-kw ERP, 20-ft. above ground, 7041-ft. above sea level, lat. 42° 37' 48", long. 111° 41' 00".
- Soda Springs, etc.—K49HU**, Ch. 49, Caribou County TV Assn. (KISU-TV Ch. 10 Pocatello) Phone: 208-317-0008.
Technical Facilities: 1.135-kw ERP, 85-ft. above ground, 7106-ft. above sea level, lat. 42° 37' 48", long. 111° 41' 00".
Ownership: Caribou County TV Assn.
- Soda Springs, etc.—K51HM**, Ch. 51, Caribou County TV Assn. Phone: 208-317-0008.
Technical Facilities: 1.135-kw ERP, 85-ft. above ground, 7106-ft. above sea level, lat. 42° 37' 48", long. 111° 41' 00".
Ownership: Caribou County TV Assn.
- St. Anthony—K120B**, Ch. 12, Oregon Trail Broadcasting Co. Phone: 702-642-3333. Fax: 702-657-3423.
Technical Facilities: 10-w TPO, 0.03-kw ERP, 56-ft. above ground, 5016-ft. above sea level, lat. 43° 57' 30", long. 111° 41' 18".
Transmitter: S Corner of W. 8th & S. 5th Sts.
Ownership: Oregon Trail Broadcasting Co.
Personnel: Bill Fouch, General Manager; Robin Estopinal, Chief Engineer.
- St. Maries—K54FR**, Ch. 54, State Board of Education, State of Idaho. (KUID-TV Ch. 12 Moscow) Phone: 208-373-7220.
Technical Facilities: 1.13-kw ERP, lat. 47° 21' 49", long. 116° 20' 21".
Holds CP for change to channel number 23, 15-ft. above ground, 5842-ft. above sea level, lat. 47° 21' 49", long. 116° 24' 43". BPTT-20030620AAL.
Ownership: Idaho State Board of Education.
- Tendoy & Baker—K55AI**, Ch. 55, Salmon TV Translator District. (KPVI Ch. 6 Pocatello)
Technical Facilities: 4.2-kw ERP, lat. 44° 55' 30", long. 113° 34' 40".
- Terrace Lakes—K03ET**, Ch. 3, Garden Valley Translator District. (KIVI Ch. 6 Nampa)
Technical Facilities: 0.005-kw ERP, lat. 44° 007' 009", long. 116° 000' 28".
- Terrace Lakes & Crouch—K67FI**, Ch. 67, Garden Valley Translator District. (KTRV-TV Ch. 12 Nampa)
Technical Facilities: 0.074-kw ERP, 16-ft. above ground, 5026-ft. above sea level, lat. 44° 07' 49", long. 116° 00' 28".
- Terrace Lakes, etc.—K05EY**, Ch. 5, Garden Valley Translator District. (KBCT-TV Ch. 2 Boise)
Technical Facilities: 0.006-kw ERP, lat. 44° 007' 49", long. 116° 000' 28".
- Terrace Lakes, etc.—K100A**, Ch. 10, Garden Valley Translator District. (KTVB Ch. 7 Boise)
Technical Facilities: 0.006-kw ERP, lat. 44° 007' 49", long. 116° 000' 28".
- Twin Falls—K05DX**, Ch. 5, Falls Broadcasting Co. Phone: 702-642-3333. Fax: 702-657-3423.
Technical Facilities: 10-w TPO, 0.08-kw ERP, 60-ft. above ground, 3679-ft. above sea level, lat. 42° 35' 35", long. 114° 28' 17".
Transmitter: N side of Poleline Rd., approx. 0.6-mi. W of intersection with Blue Lakes Butte.
Ownership: Falls Broadcasting Co.
Personnel: Bill Fouch, General Manager; Robin Estopinal, Chief Engineer.
- Twin Falls—K25EV**, Ch. 25, Trinity Broadcasting Network Inc. Phone: 714-832-2950. Fax: 714-730-0661.
Technical Facilities: 1000-w TPO, 11.1-kw ERP, 282-ft. above ground, 4449-ft. above sea level, lat. 42° 43' 54", long. 114° 25' 04".
Holds CP for change to 15-kw ERP, 190-ft. above ground, 4488-ft. above sea level, BDFCDTT-20060331AFA.
Transmitter: Side of KZRT(FM) tower, Flat Top Butte.
Began Operation: June 7, 1994.
Ownership: Trinity Broadcasting Network Inc.

Twin Falls—KBAX-LP, Ch. 27, Christian Broadcasting of Idaho Inc. Phone: 208-733-3133.

Technical Facilities: 975-w TPO, 16-kw ERP, 141-ft. above ground, 4413-ft. above sea level, lat. 42° 43' 44", long. 114° 24' 56".

Transmitter: 11.2-mi. N of Twin Falls on Flat Top Butte, Jerome.

Ownership: Christian Broadcasting of Idaho Inc.

Twin Falls—KCTF-LP, Ch. 45, Christian Broadcasting of Idaho Inc. Phone: 208-733-3133.

Technical Facilities: 942-w TPO, 16-kw ERP, 141-ft. above ground, 4413-ft. above sea level, lat. 42° 43' 44", long. 114° 24' 56".

Transmitter: Flat Top Butte, 11.2-mi. N of Twin Falls.

Ownership: Christian Broadcasting of Idaho Inc.

Twin Falls—KSAW-LP, Ch. 52, Journal Broadcast Corp. (KIVI Ch. 6 Nampa) Phone: 702-876-1313.

Technical Facilities: 23.5-kw ERP, 167-ft. above ground, 4445-ft. above sea level, lat. 42° 43' 42", long. 114° 24' 48".

Holds CP for change to channel number 51, 21.6-kw ERP, 110-ft. above ground, 4401-ft. above sea level, lat. 42° 43' 46", long. 114° 24' 53". BMTTL-20060118AAI.

Ownership: Journal Communications Inc.

Personnel: Scott Eyrer, General Manager; Ken Ritchie, Sales Manager; Denise Vickers, News Director; Don Conklin, Engineering Director.

Twin Falls—KTFT-LP, Ch. 38, KTVB-TV Inc. (KTVB Ch. 7 Boise)

Technical Facilities: 150-kw ERP, 325-ft. above ground, 4583-ft. above sea level, lat. 42° 43' 48", long. 114° 25' 006".

Ownership: Belo Corp.

Twin Falls—KTID-LP, Ch. 58, Neuhoff Family LP. Phone: 773-486-8914.

Technical Facilities: 946-w TPO, 50-kw ERP, 161-ft. above ground, 4459-ft. above sea level, lat. 42° 43' 47", long. 114° 24' 52".

Transmitter: Flat Top Butte, 11-mi. N of Twin Falls.

Began Operation: November 21, 2001.

Ownership: Neuhoff Family LP.

Twin Falls—KTWT-LP, Ch. 43, Neuhoff Family LP. Phone: 773-486-8914.

Technical Facilities: 941-w TPO, 11-kw ERP, 161-ft. above ground, 4459-ft. above sea level, lat. 42° 43' 47", long. 114° 24' 52".

Transmitter: 11-mi. N of Twin Falls.

Began Operation: October 8, 1999.

Ownership: Neuhoff Family LP.

Twin Falls—KYTL-LP, Ch. 53, Todd A. Lopes. Phone: 559-433-9035.

Technical Facilities: 150-kw ERP, 289-ft. above ground, 5354-ft. above sea level, lat. 42° 12' 53", long. 114° 42' 42".

Holds CP for change to 125-ft. above ground, 4377-ft. above sea level, lat. 42° 43' 46", long. 114° 25' 08". BPTTL-20060310ADQ.

Ownership: Todd A. Lopes.

White Bird—K09GK, Ch. 9, White Bird TV Assn. (KREM-TV Ch. 2 Spokane)

Technical Facilities: 0.001-kw ERP, lat. 45° 51' 008", long. 116° 14' 004".

White Bird—K11BJ, Ch. 11, White Bird TV Assn. (KHQ-TV Ch. 6 Spokane)

Technical Facilities: 0.003-kw ERP, lat. 45° 51' 008", long. 116° 14' 006".

White Bird—K13JL, Ch. 13, White Bird TV Assn. (KXLY-TV Ch. 4 Spokane)

Technical Facilities: 0.006-kw ERP, lat. 45° 51' 008", long. 116° 14' 006".

Illinois

■ **Alton**—W50CH, Ch. 50, Liberty Communications. Phone: 618-463-5757. Fax: 618-465-4017.

Technical Facilities: 2000-w TPO, 41-kw ERP, 184-ft. above ground, 689-ft. above sea level, lat. 38° 55' 12", long. 90° 06' 18".

Transmitter: 3401 Fosterburg Rd., Alton.

Ownership: Liberty Communications.

Personnel: Fred Church, General Manager & Sales Manager; Al Manning, Chief Engineer.

■ **Arlington Heights**—W64CQ, Ch. 64, Trinity Broadcasting Network Inc. Phone: 714-832-2950. Fax: 714-730-0661.

Technical Facilities: 1000-w TPO, 1.4-kw ERP, 249-ft. above ground, 958-ft. above sea level, lat. 42° 08' 14", long. 87° 58' 57".

Transmitter: Side of existing WYLL(FM) tower.

Ownership: Trinity Broadcasting Network Inc.

■ **Arlington Heights**—WEDE-CA, Ch. 34, First United Inc. Phone: 708-633-0001.

Technical Facilities: 48-kw ERP, 1457-ft. above ground, 2051-ft. above sea level, lat. 41° 52' 44", long. 87° 38' 10".

Ownership: First United Inc.

■ **Aurora**—W24AJ, Ch. 24, Nelson TV Inc. Phone: 630-552-1000.

Technical Facilities: 831-w TPO, 7-kw ERP, 437-ft. above ground, 1204-ft. above sea level, lat. 41° 36' 23", long. 88° 27' 09".

Transmitter: Immanuel & Legion Rds., S of Yorkville.

Began Operation: September 29, 1999.

Ownership: WFXV-TV Inc.

■ **Bloomington**—W51CT, Ch. 51, Trinity Broadcasting Network Inc. (KTBN-TV Ch. 40 Santa Ana) Phone: 714-832-2950. Fax: 714-730-0661.

Studio: 420 E. Stevenson Rd., Ottawa, IL 61350.

Technical Facilities: 6.6-kw ERP, 392-ft. above ground, 1180-ft. above sea level, lat. 40° 28' 59", long. 88° 59' 43".

Holds CP for change to 15-kw ERP, BDFCDTT-20060313AAN.

Transmitter: 2018 Ireland Grove Rd., Bloomington.

Ownership: Trinity Broadcasting Network Inc.

Personnel: Roger Crawford, General Manager; Charles Boyd, Chief Engineer.

■ **Bloomington**—W64BK, Ch. 64, All American TV Inc. (WWTO-TV Ch. 35 La Salle)

Technical Facilities: 7.04-kw ERP, lat. 40° 28' 59", long. 088° 59' 43".

Transmitter: 2018 Ireland Grove Rd., Bloomington.

■ **Carbondale**—W10AH, Ch. 10, WPSD-TV Inc. (WPSD-TV Ch. 6 Paducah)

Technical Facilities: 0.05-kw ERP, lat. 37° 42' 29", long. 089° 14' 005".

■ **Carthage**—WCRD-LP, Ch. 44, FXM Broadcasting LLC. Phone: 847-674-0864.

Technical Facilities: 35.5-kw ERP, 485-ft. above ground, 1300-ft. above sea level, lat. 41° 59' 46", long. 89° 12' 11".

Holds CP for change to 150-kw ERP, 509-ft. above ground, 1328-ft. above sea level, lat. 42° 17' 48", long. 89° 10' 15". BPTTL-20050627ACM.

Ownership: KM Communications Inc.

■ **Champaign**—W07DD, Ch. 7, Three Angels Broadcasting Network Inc. Phone: 618-627-4651. Fax: 618-627-4155.

Technical Facilities: 0.9-kw ERP, 348-ft. above ground, 1167-ft. above sea level, lat. 40° 10' 10", long. 88° 17' 56".

Ownership: Three Angels Broadcasting Network Inc.

■ **Champaign**—W21BE, Ch. 21, Three Angels Broadcasting Network Inc. Phone: 618-627-4651. Fax: 618-627-4155.

Studio: 3391 Charley Good Rd., West Frankfort, IL 62896.

Technical Facilities: 1000-w TPO, 14.98-kw ERP, 1168-ft. above sea level, lat. 40° 10' 10", long. 88° 17' 56".

Transmitter: 400-ft. S of intersection on County Rd. 900.

Began Operation: October 15, 1994.

Ownership: Three Angels Broadcasting Network Inc.

Personnel: Moses Primo, Chief Engineer.

■ **Champaign**—W32CM, Ch. 32, Ventana Television Inc.

Technical Facilities: 1000-w TPO, 12.5-kw ERP, 248-ft. above ground, 979-ft. above sea level, lat. 40° 06' 34", long. 88° 14' 06".

Transmitter: 302 E. John St.

Ownership: Ventana Television Inc.

Personnel: John Skelnik, General Manager & Chief Engineer.

■ **Champaign**—W34DL, Ch. 34, Trinity Broadcasting Network Inc. (KTBN-TV Ch. 40 Santa Ana) Phone: 714-832-2950. Fax: 714-730-0611.

Technical Facilities: 90-kw ERP, 400-ft. above ground, 1086-ft. above sea level, lat. 40° 09' 12", long. 88° 06' 56".

Holds CP for change to 15-kw ERP, BDFCDTT-20060221ACF.

Began Operation: June 2, 1990.

Ownership: Trinity Broadcasting Network Inc.

■ **Champaign & Urbana**—W52BR, Ch. 52, Marcia Cohen. Phone: 781-431-7002.

Technical Facilities: 1000-w TPO, 29.1-kw ERP, 338-ft. above ground, 1188-ft. above sea level, lat. 40° 10' 51", long. 88° 19' 04".

Holds CP for change to channel number 46, 150-kw ERP, 1214-ft. above ground, 3018-ft. above sea level, lat. 41° 53' 006", long. 87° 37' 17". BPTTL-20021118ACB.

Transmitter: NW of Champaign.

Ownership: Marcia Cohen.

■ **Champaign & Urbana**—WBXC-CA, Ch. 46, L4 Media Group LLC. Phone: 321-729-8451.

Studio: 4108 Fieldstone Rd., Suite C, Champaign, IL 61822.

Technical Facilities: 15-kw ERP, 274-ft. above ground, 1008-ft. above sea level, lat. 40° 006' 40", long. 88° 14' 35".

Ownership: L4 Media Group LLC.

Personnel: Liz Kiley, Broadcast Vice President; Warren Reeves, Consulting Engineer; Amy Brown, Director, Broadcast Operations.

■ **Champaign/Urbana**—W48CU, Ch. 48, MS Communications LLC. Phone: 310-552-7970.

Technical Facilities: 0.004-kw ERP, 50-ft. above ground, 759-ft. above sea level, lat. 40° 13' 05", long. 88° 06' 55".

Ownership: MS Communications LLC.

■ **Chana**—WBKM-LP, Ch. 46, BKM Broadcasting LLC. Phone: 847-674-0864.

Technical Facilities: 35.5-kw ERP, 470-ft. above ground, 1285-ft. above sea level, lat. 41° 59' 46", long. 89° 12' 11".

Holds CP for change to 150-kw ERP, 328-ft. above ground, 1165-ft. above sea level, lat. 41° 53' 52", long. 89° 36' 20". BPTTL-20050628AAZ.

Ownership: KM Communications Inc.

■ **Chicago**—WFBT-CA, Ch. 48, Weigel Broadcasting Co. Phone: 847-615-1090.

Studio: 19418 S. 97th Ave., Mokena, IL 60448.

Technical Facilities: 20-kw ERP, 390-ft. above ground, 1099-ft. above sea level, lat. 41° 32' 11", long. 87° 51' 17".

Began Operation: January 1, 1992.

Ownership: Weigel Broadcasting Co.

Personnel: John Ambul, General Manager.

■ **Chicago**—W0CH-CA, Ch. 41, KM LPTV of Chicago-28 LLC. Phone: 847-674-0864. Fax: 847-674-9188.

Technical Facilities: 25-kw ERP, 1167-ft. above ground, 1760-ft. above sea level, lat. 41° 53' 56", long. 87° 37' 23".

Began Operation: September 1, 1990.

Ownership: KM Communications Inc.

Personnel: K. C. Bae, General Manager; Stan Byers, Chief Engineer.

■ **Chicago**—W0CK-CA, Ch. 13, KM Communications Inc. Phone: 847-674-0864. Fax: 847-674-9188.

Technical Facilities: 10-w TPO, 3-kw ERP, 1185-ft. above ground, 1778-ft. above sea level, lat. 41° 53' 56", long. 87° 37' 23".

Transmitter: John Hancock Bldg., 875 N. Michigan Ave.

Multichannel TV Sound: Stereo only.

Ownership: KM Communications Inc.

Personnel: Stuart Mackie, General Manager; Stan Byers, Chief Engineer.

■ **Chicago**—WWME-CA, Ch. 23, Channel 23 LP. Phone: 312-705-2600. Fax: 312-705-2656.

Technical Facilities: 700-w TPO, 19.6-kw ERP, 1552-ft. above ground, 2147-ft. above sea level, lat. 41° 52' 44", long. 87° 38' 10".

Transmitter: Sears Tower, 233 S. Walker Dr.

Ownership: Weigel Broadcasting Co.

■ **Danville**—W31BX, Ch. 31, WAND (TV) Partnership. Phone: 202-462-6065.

Technical Facilities: 1-kw ERP, lat. 40° 07' 30", long. 87° 37' 49".

Holds CP for change to 3.08-kw ERP, 194-ft. above ground, 791-ft. above sea level, BDFCDTT-20060331ABQ.

Illinois — Low Power TV & TV Translator Stations

Decatur—W29BG, Ch. 29, Trinity Broadcasting Network Inc. (KTBN-TV Ch. 40 Santa Ana) Phone: 714-832-2950.

Technical Facilities: 14.9-kw ERP, 449-ft. above ground, 1125-ft. above sea level, lat. 39° 48' 35", long. 88° 59' 31".

Holds CP for change to channel number 32, 15-kw ERP, 449-ft. above ground, 1124-ft. above sea level, BDISDTT-20060329ALT.

Ownership: Trinity Broadcasting Network Inc.

Effingham—WEIL-LP, Ch. 54, Believer's Broadcasting Corp. Phone: 217-228-1616.

Technical Facilities: 1000-w TPO, 18.83-kw ERP, 285-ft. above ground, 922-ft. above sea level, lat. 39° 13' 19", long. 88° 30' 32".

Holds CP for change to channel number 45, 150-kw ERP, 492-ft. above ground, 1147-ft. above sea level, lat. 39° 36' 38.87", long. 88° 41' 31.75". BNPTT-20031114ABZ.

Transmitter: 0.6-mi. NW of U.S. Rte. 45, near Sigel.

Ownership: Believer's Broadcasting Corp.

Personnel: Jarnie Bye, General Manager; Brian Haarmann, Chief Engineer; Gerri Bye, Sales Manager.

Elgin—W57DN, Ch. 57, Trinity Broadcasting Network Inc. (KTBN-TV Ch. 40 Santa Ana) Phone: 714-832-2950. Fax: 714-730-0661.

Technical Facilities: 1000-w TPO, 17.8-kw ERP, 322-ft. above ground, 1093-ft. above sea level, lat. 41° 59' 54", long. 88° 14' 33".

Holds CP for change to channel number 30, 15-kw ERP, , BDISDTT-20060213ACF.

Transmitter: WJKL (FM) tower.

Began Operation: July 9, 2001.

Ownership: Trinity Broadcasting Network Inc.

Flora—WNOI-LP, Ch. 24, H & R Communications Inc. Phones: 618-662-8331; 618-662-8332. Fax: 618-662-2407.

Technical Facilities: 1000-w TPO, 9.59-kw ERP, 319-ft. above ground, 837-ft. above sea level, lat. 38° 39' 55", long. 88° 21' 16".

Holds CP for change to 305-ft. above ground, 835-ft. above sea level, BPTTL-20021025AAZ.

Transmitter: Rural Rte. 2, Clay City.

Began Operation: June 1, 1993.

Ownership: H & R Communications Inc.

Personnel: Randy Poole, General Manager; Brenda Miller, Sales Manager; Frank Hertel, Chief Engineer.

Galesburg—W50BY, Ch. 50, Trinity Broadcasting Network Inc. (KTBN-TV Ch. 40 Santa Ana) Phone: 714-832-2950.

Technical Facilities: 8.9-kw ERP, lat. 40° 56' 36", long. 90° 20' 39".

Holds CP for change to channel number 51, 15-kw ERP, 322-ft. above ground, 1096-ft. above sea level, BDFCDTT-20060331AEM.

Transmitter: WGIL(AM) tower, 0.2-mi. ENE of Grand Ave. & Farnham St. intersection.

Ownership: Trinity Broadcasting Network Inc.

Holcomb—WRDH-LP, Ch. 7, CHN Media LLC. Phone: 847-674-0864.

Technical Facilities: 1.9-kw ERP, 495-ft. above ground, 1310-ft. above sea level, lat. 41° 59' 46", long. 89° 12' 11".

Holds CP for change to 3-kw ERP, , BPTVL-20050628ABB.

Ownership: KM Communications Inc.

Johnston City—W15BU, Ch. 15, Three Angels Broadcasting Network Inc. Phone: 618-627-4651. Fax: 618-627-4155.

Studio: 3391 Charley Good Rd., West Frankfort, IL 62896.

Technical Facilities: 1000-w TPO, 12.7-kw ERP, 466-ft. above ground, 909-ft. above sea level, lat. 37° 50' 43", long. 88° 55' 46".

Transmitter: 0.6-mi. E of State Rte. 37, 2-mi. N of Johnson City.

Began Operation: May 1, 1991.

Ownership: Three Angels Broadcasting Network Inc.

Personnel: Moses Primo, Chief Engineer; Linda Shelton, Program Director.

Mount Carmel—WCJT-LP, Ch. 12, Wabash Communications Inc. Phone: 618-262-4102. Fax: 618-262-4103.

Studio: 606 Market St., Mount Carmel, IL 62863.

Technical Facilities: 10-w TPO, 0.0374-kw ERP, 112-ft. above ground, 541-ft. above sea level, lat. 38° 24' 44", long. 87° 45' 46".

Transmitter: 606 Market St., Mount Carmel.

Multichannel TV Sound: Separate audio program.

Began Operation: November 25, 1991.

Ownership: Wabash Communications Inc.

Personnel: Kevin Madden, Sales Manager; Frank Hertel, Engineer; Robert Effland, Engineer; Kyle Peach, General Manager.

Palatine—W40BY, Ch. 40, Trinity Broadcasting Network Inc. (KTBN-TV Ch. 40 Santa Ana) Phone: 714-832-2950. Fax: 714-730-0661.

Technical Facilities: 37.2-kw ERP, 1493-ft. above ground, 2088-ft. above sea level, lat. 41° 52' 44", long. 87° 38' 08".

Ownership: Trinity Broadcasting Network Inc.

Peoria—W50DD, Ch. 50, Trinity Broadcasting Network Inc. (KTBN-TV Ch. 40 Santa Ana) Phone: 714-832-2950.

Technical Facilities: 37.7-kw ERP, 302-ft. above ground, 955-ft. above sea level, lat. 40° 33' 29", long. 89° 34' 05".

Holds CP for change to channel number 33, 15-kw ERP, 302-ft. above ground, 954-ft. above sea level, BDISDTT-20060328ABW.

Ownership: Trinity Broadcasting Network Inc.

Peoria—W67CW, Ch. 67, M. C. Productions. Phone: 309-679-2326.

Studio: 500 W. Main St., Peoria, IL 61606.

Technical Facilities: 100-w TPO, 1.14-kw ERP, 141-ft. above ground, 745-ft. above sea level, lat. 40° 41' 57", long. 89° 36' 04".

Transmitter: 500 W. Main St.

Began Operation: March 20, 1995.

Ownership: M.C. Productions.

Personnel: Murion Bursa, General Manager; Dale Bargeman, Chief Engineer; Charles Bursa, Sales Manager.

Plano—WSPY-LP, Ch. 30, WSPY-TV Inc. Phone: 630-552-1000.

Studio: One Broadcast Center, Plano, IL 60545.

Technical Facilities: 3.3-kw ERP, 475-ft. above ground, 1106-ft. above sea level, lat. 41° 39' 55", long. 88° 34' 34".

Transmitter: 2-mi. W of Plano.

Began Operation: October 1, 1990.

Quincy—W18CJ, Ch. 18, Three Angels Broadcasting Network Inc. Phone: 618-627-4651. Fax: 618-627-4155.

Studio: 3391 Charley Good Rd., West Frankfort, IL 62896.

Technical Facilities: 1000-w TPO, 21.3-kw ERP, 1339-ft. above sea level, lat. 39° 58' 18", long. 91° 19' 42".

Transmitter: NE of Quincy.

Began Operation: January 1, 1995.

Ownership: Three Angels Broadcasting Network Inc.

Personnel: Moses Primo, Chief Engineer; Linda Shelton, Program Director.

Quincy—W36BS, Ch. 36, MSCommunications LLC.

Technical Facilities: 0.007-kw ERP, 105-ft. above ground, 846-ft. above sea level, lat. 39° 58' 22", long. 91° 19' 55".

Quincy—W45BM, Ch. 45, MS Communications LLC. Phone: 310-552-7970. Fax: 310-277-3069.

Technical Facilities: 138-w TPO, 0.007-kw ERP, 105-ft. above ground, 846-ft. above sea level, lat. 39° 58' 22", long. 91° 19' 54".

Transmitter: 1-mi. N of Hickory Grove.

Ownership: MS Communications LLC.

Quincy—W49BS, Ch. 49, MSCommunications LLC. Phone: 310-552-7970. Fax: 310-277-3069.

Technical Facilities: 138-w TPO, 0.007-kw ERP, 105-ft. above ground, 846-ft. above sea level, lat. 39° 58' 22", long. 91° 19' 55".

Transmitter: 1-mi. N of Hickory Grove.

Ownership: MS Communications LLC.

Quincy—W53BP, Ch. 53, MSCommunications LLC. Phone: 310-552-7970. Fax: 310-277-3069.

Technical Facilities: 138-w TPO, 0.007-kw ERP, 105-ft. above ground, 846-ft. above sea level, lat. 39° 58' 22", long. 91° 19' 55".

Holds CP for change to channel number 69, 150-kw ERP, 892-ft. above ground, 1576-ft. above sea level, lat. 40° 14' 10", long. 91° 03' 35". BPTTL-20040120AAG.

Transmitter: 1-mi. N of Hickory Grove.

Ownership: MS Communications LLC.

Quincy—W61CO, Ch. 61, MSCommunications LLC. Phone: 310-552-7970. Fax: 310-277-3069.

Technical Facilities: 0.007-kw ERP, 105-ft. above ground, 846-ft. above sea level, lat. 39° 58' 22", long. 91° 19' 54".

Ownership: MS Communications LLC.

Quincy—W65CZ, Ch. 65, MSCommunications LLC. Phone: 310-552-7970. Fax: 310-277-3069.

Technical Facilities: 0.007-kw ERP, 105-ft. above ground, 846-ft. above sea level, lat. 39° 58' 22", long. 91° 19' 55".

Ownership: MS Communications LLC.

Quincy—W67DR, Ch. 67, MSCommunications LLC. Phone: 310-552-7970. Fax: 310-277-3069.

Technical Facilities: 138-w TPO, 0.007-kw ERP, 105-ft. above ground, 846-ft. above sea level, lat. 39° 58' 22", long. 91° 19' 54".

Transmitter: 1-mi. N of Hickory Grove.

Ownership: MS Communications LLC.

Quincy—W69DF, Ch. 69, MS Communications LLC. Phone: 310-552-7970. Fax: 310-277-3069.

Technical Facilities: 0.007-kw ERP, 105-ft. above ground, 846-ft. above sea level, lat. 39° 58' 22", long. 91° 19' 55".

Ownership: MS Communications LLC.

Robinson—W57AD, Ch. 57, Full Gospel Business Men's Fellowship.

Technical Facilities: 1000-w TPO, 9.3-kw ERP, 308-ft. above ground, 860-ft. above sea level, lat. 39° 06' 58", long. 87° 48' 29".

Transmitter: 2-mi. SSE of Annapolis.

Ownership: Full Gospel Business Men's Fellowship International.

Rochelle—WMKB-LP, Ch. 25, Diligent Broadcasting LLC. Phone: 847-674-0864.

Technical Facilities: 20-kw ERP, 492-ft. above ground, 1307-ft. above sea level, lat. 41° 59' 46", long. 89° 12' 11".

Holds CP for change to 150-kw ERP, , BPTTL-20050628ABC.

Ownership: KM Communications Inc.

Rockford—W25CL, Ch. 25, Trinity Broadcasting Network Inc. Phone: 714-832-2950. Fax: 714-730-0661.

Technical Facilities: 3.5-kw ERP, 184-ft. above ground, 974-ft. above sea level, lat. 42° 16' 02", long. 89° 04' 12".

Ownership: Trinity Broadcasting Network Inc.

Rockford—W62BU, Ch. 62, All American TV Inc. (WWTO-TV Ch. 35 La Salle)

Technical Facilities: 5.1-kw ERP, lat. 42° 16' 00", long. 089° 004' 12".

Rockford—WCFC-CA, Ch. 51, Christian Communications of Chicagoland Inc.

Technical Facilities: 49.4-kw ERP, 367-ft. above ground, 1224-ft. above sea level, lat. 42° 19' 19.9", long. 89° 00' 40.6".

Ownership: Christian Communications of Chicagoland Inc.

Rockford—WCWW-LP, Ch. 33, Weigel Broadcasting Co. Phone: 312-705-2600. Fax: 312-705-2656.

Technical Facilities: 14.4-kw ERP, 174-ft. above ground, 968-ft. above sea level, lat. 42° 16' 02", long. 89° 04' 12".

Ownership: Weigel Broadcasting Co.

Rockford—WQLF-CA, Ch. 8, Family Values Organization Inc. Phone: 815-677-8000. Fax: 815-987-3975.

Studio: 721 E. State St., Rockford, IL 61104.

Technical Facilities: 10-w TPO, 0.016-kw ERP, 180-ft. above ground, 991-ft. above sea level, lat. 42° 15' 51", long. 89° 01' 55".

Transmitter: 4249 E. State St.

Multichannel TV Sound: Stereo and separate audio program.

Began Operation: October 1, 1990.

Ownership: Family Values Organization Inc.

Personnel: Joe Musser, President & General Manager; Todd Houser, Engineer.

Salem—W29CI, Ch. 29, Three Angels Broadcasting Network Inc. Phone: 618-627-4651. Fax: 618-627-4155.

Studio: 3391 Charley Good Rd., Frankfort, IL 62896.

Technical Facilities: 1000-w TPO, 12.6-kw ERP, 417-ft. above ground, 961-ft. above sea level, lat. 38° 33' 45", long. 88° 59' 57".

Transmitter: 5.3-mi. SW of city center, 0.74-mi. W of Interstate 57, Salem.

Ownership: Three Angels Broadcasting Network Inc.

Personnel: Moses Primo, Chief Engineer.

Springfield—W08DP, Ch. 8, West Central Illinois Educational Telecommuni. (WSEC Ch. 14 Jacksonville)

Technical Facilities: 0.14-kw ERP, lat. 39° 49' 44", long. 089° 35' 44".

Springfield—W28BE, Ch. 28, The Marian Center. Phone: 217-523-0907.

Studio: 700 E. Adams, Room 2104A, Springfield, IL.

Technical Facilities: 1000-w TPO, 0.301-kw ERP, 381-ft. above ground, 978-ft. above sea level, lat. 39° 48' 02", long. 89° 38' 44".

Transmitter: Hilton Hotel, Adams St., between 7th & 8th Sts., Springfield.

Ownership: The Marian Center.

Personnel: Mark R. Thomas, General Manager.

Springfield—W33AY, Ch. 33, Ventana Television Inc.

Technical Facilities: 1000-w TPO, 8.52-kw ERP, 381-ft. above ground, 971-ft. above sea level, lat. 39° 46' 52", long. 89° 36' 17".

Transmitter: 1820 Dirksen Pkwy.

Ownership: Ventana Television Inc.

Sterling—W48CK, Ch. 48, Black Hawk College. Phone: 309-796-2424. Fax: 309-796-2484.

Technical Facilities: 15.8-kw ERP, 351-ft. above ground, 1188-ft. above sea level, lat. 41° 53' 52", long. 89° 36' 20".

Ownership: Black Hawk College.

Personnel: Rick Best, General Manager; Steve Ellis, Chief Engineer.

Sterling-Dixon—W52BI, Ch. 52, Trinity Broadcasting Network Inc. (WWTO-TV Ch. 35 La Salle)

Technical Facilities: 8.8-kw ERP, 299-ft. above ground, 1138-ft. above sea level, lat. 41° 53' 52", long. 89° 36' 20".

Holds CP for change to channel number 19, 19.1-kw ERP, 299-ft. above ground, 1135-ft. above sea level, BPTTL-20030916ACI.

Sugar Grove—W54BE, Ch. 54, Waubensee Community College. Phone: 708-466-7900. Fax: 708-466-7799.

Studio: Rte. 47 at Harter Rd., Sugar Grove, IL 60554.

Technical Facilities: 100-w TPO, 1.69-kw ERP, 190-ft. above ground, 892-ft. above sea level, lat. 41° 47' 47", long. 88° 27' 26".

Transmitter: Rte. 47 at Harter Rd.

Began Operation: April 1, 1992.

Ownership: Waubensee Community College.

Personnel: Michael Vester, General Manager; Steve Zahn, Chief Engineer.

Indiana

Auburn—W07CL, Ch. 7, Frank Kovas. Phone: 219-747-1511.

Studio: 5446 County Rd. 29, Auburn, IN 46706.

Technical Facilities: 10-w TPO, 0.032-kw ERP, 272-ft. above ground, 1142-ft. above sea level, lat. 41° 20' 01", long. 85° 03' 08".

Transmitter: 5446 County Rd. 29, Auburn.

Began Operation: August 22, 1990.

Ownership: Frank Kovas.

Brookston—W4JN-LP, Ch. 43, Jerald Nay. Phone: 219-785-4091.

Technical Facilities: 150-kw ERP, 164-ft. above ground, 896-ft. above sea level, lat. 40° 45' 31", long. 87° 02' 39".

Ownership: Jerald Nay.

Chesterton—W04CQ, Ch. 4, Aqua-Land Communications Inc. Phone: 219-762-1541. Fax: 219-763-6349.

Technical Facilities: 10-w TPO, 0.115-kw ERP, 253-ft. above ground, 889-ft. above sea level, lat. 41° 36' 16", long. 87° 07' 22".

Holds CP for change to channel number 49, 87-kw ERP, 312-ft. above ground, 1165-ft. above sea level, lat. 41° 31' 17", long. 87° 01' 26". BPTTL-20060322ADY.

Transmitter: 1175 Oak Rd., Burns Harbor.

Ownership: Aqua-Land Communications Inc.

Personnel: Thomas W. Tittle, President.

Chesterton—W54BK, Ch. 54, LeSea Broadcasting Corp.

Technical Facilities: 16-kw ERP, 394-ft. above ground, 1243-ft. above sea level, lat. 41° 31' 22", long. 87° 01' 28".

■ **Clarksville**—WJYL-CA, Ch. 45, Dominion Media Inc. Phone: 812-949-9595.

Technical Facilities: 150-kw ERP, 302-ft. above ground, 1282-ft. above sea level, lat. 38° 22' 09", long. 85° 49' 46".

Transmitter: WAVE-TV Tower, Bald Knob Rd.

Ownership: John W. Smith Jr.

Columbia—W27CT, Ch. 27, Venture Technologies Group LLC. Phone: 323-965-5400.

Technical Facilities: 2-kw ERP, 197-ft. above ground, 1207-ft. above sea level, lat. 39° 37' 55", long. 85° 00' 10".

Ownership: Venture Technologies Group LLC.

Elkhart—W18CF, Ch. 18, Trinity Broadcasting Network Inc. (KTBN-TV Ch. 40 Santa Ana)

Technical Facilities: 2.9-kw ERP, lat. 41° 38' 41", long. 85° 59' 11".

Holds CP for change to 8-kw ERP, 279-ft. above ground, 1109-ft. above sea level, BDFCDTT-20060223AAW.

Transmitter: 58555 County 7, near Elkhart.

Ownership: Trinity Broadcasting Network Inc.

■ **Evansville**—W23BV, Ch. 23, Bethel Sanitarium.

Technical Facilities: 12.9-kw ERP, 472-ft. above ground, 961-ft. above sea level, lat. 38° 03' 49", long. 87° 42' 36".

Ownership: Bethel Sanitarium.

Evansville—W38BK, Ch. 38, Trinity Broadcasting Network Inc. (KTBN-TV Ch. 40 Santa Ana)

Technical Facilities: 5-kw ERP, 476-ft. above ground, 889-ft. above sea level, lat. 37° 52' 45", long. 87° 27' 17".

Holds CP for change to 15-kw ERP, 476-ft. above ground, 899-ft. above sea level, lat. 37° 52' 45", long. 87° 27' 16". BDFCDTT-20060216AAT.

Ownership: Trinity Broadcasting Network Inc.

Evansville—W56DN, Ch. 56, Evansville Low Power Partnership. Phone: 812-464-4463. Fax: 812-465-4559.

Technical Facilities: 1000-w TPO, 12.4-kw ERP, 499-ft. above ground, 905-ft. above sea level, lat. 37° 53' 17", long. 87° 32' 37".

Holds CP for change to channel number 36, 13.5-kw ERP, 499-ft. above ground, 911-ft. above sea level, BPTTL-20030729AEX.

Transmitter: WEVV Tower, 0.9-mi. E of State Rte. 414 & U.S. 41 intersection, Henderson.

Ownership: Communications Corp. of America, Debtor-In-Possession; Evansville Low Power Partnership.

Personnel: Dan Robbins, General Manager; Don Hollingsworth, Chief Engineer.

■ **Evansville**—WAZE-LP, Ch. 17, South Central Communications Corp. Phone: 812-463-7950. Fax: 812-423-3405.

Studio: 1277 N. St. Joe Ave., Evansville, IN 47720.

Technical Facilities: 2.74-kw ERP, 449-ft. above ground, 879-ft. above sea level, lat. 37° 59' 21", long. 87° 35' 48".

Multichannel TV Sound: Stereo only.

Began Operation: August 1, 1990.

Ownership: South Central Communications Corp.

Personnel: John Engelbrecht, President; Conrad L. Cagle, General Manager & Sales Manager.

Evansville—WEOA-LP, Ch. 50, South Central Communications Corp. Phone: 812-425-1900. Fax: 812-423-3405.

Technical Facilities: 1000-w TPO, 6.3-kw ERP, 364-ft. above ground, 846-ft. above sea level, lat. 37° 59' 13", long. 87° 16' 11".

Holds CP for change to 150-kw ERP, 499-ft. above ground, 993-ft. above sea level, BPTTL-20050105ABP.

Transmitter: New Hope Rd., Boonville.

Ownership: South Central Communications Corp.

Personnel: Conrad Cagle, General Manager & Sales Manager; Lee Thompson, Chief Engineer.

Evansville—WTSN-LP, Ch. 63, Evansville Low Power Partnership. Phones: 812-464-4463; 812-465-4559.

Studio: 44 Main St., Evansville, IN 44708-1450.

Technical Facilities: 12.1-kw ERP, 499-ft. above ground, 906-ft. above sea level, lat. 37° 53' 17", long. 87° 32' 37".

Holds CP for change to channel number 41, 1000-w TPO, 13.2-kw ERP, 499-ft. above ground, 912-ft. above sea level, BPTTL-20030729AFD.

Began Operation: October 8, 1993.

Ownership: Communications Corp. of America, Debtor-In-Possession; Evansville Low Power Partnership.

Personnel: Dan Robbins, General Manager; Don Hollingsworth, Chief Engineer.

Evansville, etc.—WIKY-LP, Ch. 5, South Central Communications Corp. Phone: 812-425-1900. Fax: 812-423-3405.

Studio: 1162 Mt. Auburn Rd., Evansville, IN 47720.

Technical Facilities: 10-w TPO, 0.14-kw ERP, 427-ft. above ground, 856-ft. above sea level, lat. 37° 59' 21", long. 87° 35' 48".

Transmitter: Near intersection of St. Joseph Ave. & W. Maryland, Evansville.

Ownership: South Central Communications Corp.

Personnel: Conrad Cagle, General Manager & Sales Manager; Lee Thompson, Chief Engineer.

Evansville, etc.—WJPS-LP, Ch. 4, South Central Communications Corp. Phone: 812-463-7950. Fax: 812-423-3405.

Studio: 1162 Mount Auburn Rd., Evansville, IN 47720.

Technical Facilities: 10-w TPO, 0.108-kw ERP, 449-ft. above ground, 879-ft. above sea level, lat. 37° 59' 21", long. 87° 35' 48".

Transmitter: Near intersection of St. Joseph Ave. & W. Maryland.

Multichannel TV Sound: Stereo only.

Ownership: South Central Communications Corp.

Personnel: Conrad L. Cagle, General Manager & Sales Manager; Lee Thompson, Engineering.

Fort Wayne—W43CF, Ch. 43, Tri-State Christian TV Inc. Phone: 618-997-9333. Fax: 618-997-1859.

Studio: 02966 Road 1, Edgerton, OH 43517.

Technical Facilities: 1000-w TPO, 4.4-kw ERP, 584-ft. above ground, 1398-ft. above sea level, lat. 41° 00' 13", long. 85° 11' 28".

Transmitter: 3632 Butler Rd., Fort Wayne.

Ownership: TCT of Michigan Inc.

Personnel: Kyle Hinnerichs, Station Manager; Lee Gilbert, Chief Engineer.

Fort Wayne—W53BY, Ch. 53, Tri-State Christian TV Inc. (WINM Ch. 63 Angola)

Technical Facilities: 5.8-kw ERP, lat. 41° 00' 13", long. 085° 11' 28".

Transmitter: 3632 Butler Rd., Fort Wayne.

■ **Fort Wayne**—WFWC-CA, Ch. 45, Tran-Star Inc.

Technical Facilities: 100-w TPO, 5.8-kw ERP, 394-ft. above ground, 1171-ft. above sea level, lat. 41° 05' 58", long. 85° 08' 43".

Transmitter: 2602 Cass St., Fort Wayne.

Ownership: Tran-Star Inc.

Gary—WHNW-LP, Ch. 18, LeSea Broadcasting Corp. Phone: 574-291-8200.

Technical Facilities: 915-w TPO, 26.3-kw ERP, 161-ft. above ground, 761-ft. above sea level, lat. 41° 36' 10", long. 87° 20' 15".

Holds CP for change to 15-kw ERP, BDFCDTL-20060331AGD.

Transmitter: 504 Broadway St., intersection of U.S. Rte. 12 & State Rd. 53, Gary.

Ownership: LeSea Broadcasting Corp.

Personnel: Peter Sumrall, General Manager; Doug Garinger, Chief Engineer.

■ **Indianapolis**—WALV-CA, Ch. 50, VideOhio Inc. Phone: 317-636-1313. Fax: 317-636-3717.

Studio: 1000 N. Meridian, Indianapolis, IN 46204.

Technical Facilities: 1000-w TPO, 14.9-kw ERP, 833-ft. above ground, 1657-ft. above sea level, lat. 39° 55' 43", long. 86° 10' 55".

Transmitter: Ditch Rd. & 96th St.

Ownership: Dispatch Broadcast Group.

Personnel: Richard Pegram, General Manager; Marc Dunlap, Station Manager; Al Grossnicklaus, Engineering Director; Curt Young, Local Sales Manager.

■ **Indianapolis**—WBXI-CA, Ch. 47, Viacom International Inc. Phone: 615-833-1107. Fax: 615-833-0758.

Indiana — Low Power TV & TV Translator Stations

- Studio:** 1800 N. Meridian, Suite 404, Indianapolis, IN 46202.
Technical Facilities: 1000-w TPO, 13.92-kw ERP, 860-ft. above ground, 1552-ft. above sea level, lat. 39° 46' 11", long. 86° 09' 26".
Holds CP for change to: 117.4-kw ERP, 568-ft. above ground, 1385-ft. above sea level, lat. 39° 53' 25", long. 86° 12' 20". BPTTA-20040513AAD.
Transmitter: 111 Monument Circle.
Ownership: CBS Corp.
Personnel: Liz Kiley, Broadcast Vice President; Warren Reeves, Consulting Engineer; Amy Brown, Broadcast Operations Director.
- Indianapolis—WDNI-LP, Ch. 65, Radio One Licenses Inc.**
Technical Facilities: 40-kw ERP, 286-ft. above ground, 730-ft. above sea level, lat. 39° 49' 29", long. 86° 09' 23".
Ownership: Radio One Licenses Inc.
Personnel: Bill Shirk, General Manager; Marty Hensley, Chief Engineer; Doug Housemeyer, Sales Manager.
- Indianapolis—WIH-CA, Ch. 17, Indiana Broadcasting LLC. Phone:** 202-462-6065.
Technical Facilities: 6-w TPO, 14.5-kw ERP, 531-ft. above ground, 1348-ft. above sea level, lat. 39° 53' 25", long. 86° 12' 20".
Transmitter: 7619 Walnut Dr.
Began Operation: October 28, 1989.
Ownership: LIN TV Corp.
Personnel: Scott Blumenthal, General Manager; Jeff White, General Sales Manager; Terry VanBibber, Chief Engineer; Rick Thedwall, Program Manager.
- Indianapolis—WIPX-LP, Ch. 51, Paxson Communications License Co. LLC. Phone:** 516-659-4122. Fax: 516-659-4754.
Technical Facilities: 588-w TPO, 6.5-kw ERP, 781-ft. above ground, 1496-ft. above sea level, lat. 39° 46' 11", long. 86° 09' 26".
Holds CP for change to: channel number 34, 15-kw ERP, 780-ft. above ground, 1604-ft. above sea level, lat. 39° 55' 43", long. 86° 10' 55". BDISDL-20060323AHQ.
Transmitter: 111 Monument Circle, Bank One Center.
Ownership: ION Media Networks Inc.
Personnel: Marc Dunlap, General Manager; Scott Burloett, Chief Engineer.
- Indianapolis—WKOG-LP, Ch. 31, Kingdom of God Inc. Phone:** 317-920-1000.
Technical Facilities: 55-kw ERP, 322-ft. above ground, 1040-ft. above sea level, lat. 39° 46' 01", long. 86° 09' 29".
Began Operation: June 1, 1989.
Ownership: International Evangelical Catholic Television Network.
Personnel: Sister Sue Jenkins, President.
- Jasper—WJTS-LP, Ch. 27, Paul E. Knies. Phone:** 812-482-2727. Fax: 812-482-3696.
Studio: 6th & Newton Sts., Jasper, IN 47546.
Technical Facilities: 15.2-w TPO, 18.75-kw ERP, 249-ft. above ground, 728-ft. above sea level, lat. 38° 22' 26", long. 86° 56' 21".
Began Operation: February 14, 1993.
Personnel: Paul Knies, General Manager; Brent Wible, Station & Sales Manager; Jim Anderson, News Director.
- Jeffersonville, etc.—WVHF-CA, Ch. 16, Dominion Media Inc. Phone:** 812-284-9595.
- Technical Facilities:** 15-kw ERP, 299-ft. above ground, 1283-ft. above sea level, lat. 38° 22' 009", long. 85° 49' 46".
Holds CP for change to: channel number 9, 3-kw ERP, 300-ft. above ground, 1283-ft. above sea level, lat. 38° 22' 008", long. 85° 49' 48". BMJPTVA-200416AAC.
Ownership: John W. Smith Jr.
- Kokomo—WKGK-LP, Ch. 50, Kingdom of God Inc.**
Technical Facilities: 10.8-kw ERP, 46-ft. above ground, 896-ft. above sea level, lat. 40° 25' 55", long. 86° 006' 37".
Ownership: International Evangelical Catholic Television Network.
- Lafayette—W57DC, Ch. 57, Trinity Broadcasting Network Inc. Phone:** 714-832-2950. Fax: 714-730-0661.
Technical Facilities: 1000-w TPO, 15-kw ERP, 318-ft. above ground, 977-ft. above sea level, lat. 40° 24' 26", long. 86° 51' 53".
Holds CP for change to: channel number 51, 35.4-kw ERP, 322-ft. above ground, 976-ft. above sea level, lat. 40° 23' 24", long. 86° 51' 53". BPTT-20030723AIH.
Transmitter: 2510 S. 30th St., Lafayette.
Began Operation: November 1, 1991.
Ownership: Trinity Broadcasting Network Inc.
- Marion—WIWU-LP, Ch. 51, IWU Communications Inc. Phone:** 765-677-2819; 765-677-2791. Fax: 765-677-2794.
Technical Facilities: 1000-w TPO, 5.7-kw ERP, 150-ft. above ground, 1323-ft. above sea level, lat. 40° 35' 52", long. 85° 39' 21".
Transmitter: 0.5-mi. SW of State Rte. 9 & Harreld Rd., near Marion.
Multichannel TV Sound: Stereo only.
Began Operation: March 28, 1994.
Ownership: IWU Communications Inc.
Personnel: Terry Munday, General Manager; Marty Lewis, Technical Operations Manager; Max Nottingham, Sales Manager.
- Marion—WSOT-LP, Ch. 57, Sunnycrest Media Inc. Phone:** 765-668-1014. Fax: 765-668-1014.
Studio: 2172 Chapel Pike, Marion, IN 46952.
Technical Facilities: 1000-w TPO, 6.6-kw ERP, 555-ft. above ground, 1427-ft. above sea level, lat. 40° 35' 52", long. 85° 39' 21".
Holds CP for change to: channel number 27, 18.9-kw ERP, 486-ft. above ground, 1383-ft. above sea level, lat. 40° 39' 18", long. 85° 37' 23". BPTTL-20050425ABG.
Transmitter: Near State Rte. 9 & Harreld Rd., near Marion.
Began Operation: November 1, 1990.
Ownership: Sunnycrest Media Inc.
Personnel: David Trimble, Vice President & General Manager; Steve Wright, Sales Manager; Gene Miller, Engineer; Nancy Newcomer, Programming Manager; Jan Walters, Production Manager.
- Martinsville—WREP-LP, Ch. 15, Metropolitan School District of Martinsville. Phone:** 765-342-5571. Fax: 765-349-5256.
Studio: 1360 E. Gray St., Martinsville, IN 46151.
Technical Facilities: 570-w TPO, 4.6-kw ERP, 187-ft. above ground, 978-ft. above sea level, lat. 39° 26' 43", long. 86° 25' 06".
Transmitter: 1310 Lincoln Hill Rd.
Multichannel TV Sound: Stereo only.
Began Operation: July 9, 1996.
- Ownership:** Metropolitan School District of Martinsville.
Personnel: Eric Meyer, General Manager & Station Manager; Martin Hensley, Chief Engineer.
- Mount Vernon—W66CT, Ch. 66, Bethel Sanitarium. Phone:** 812-428-6348.
Technical Facilities: 1000-w TPO, 6.8-kw ERP, 489-ft. above ground, 987-ft. above sea level, lat. 37° 57' 10", long. 87° 45' 45".
Transmitter: 0.8-mi. N of State Rte. 62 & East Rd. intersection, near Marrs Center.
Began Operation: March 1, 1996.
Ownership: Bethel Sanitarium.
Personnel: Conrad Cagle, General Manager.
- Muncie—W32AC, Ch. 32, Full Gospel Business Men's Fellowship. (WCLJ-TV Ch. 42 Bloomington)**
Technical Facilities: 0.501-kw ERP, lat. 40° 006' 43", long. 085° 28' 32".
Muncie—WMUN-LP, Ch. 26, Full Gospel Business Men's Fellowship.
Technical Facilities: 875-w TPO, 10.4-kw ERP, 259-ft. above ground, 1211-ft. above sea level, lat. 40° 06' 43", long. 85° 28' 32".
Transmitter: State Hwy. 67 S, Muncie.
Began Operation: March 1, 1982.
Ownership: Full Gospel Business Men's Fellowship International.
Personnel: Donald Bradley, General Manager.
- Portage—W13BQ, Ch. 13, Studio 5 Inc. Phone:** 219-763-7211; 219-762-1541. Fax: 219-763-6349.
Technical Facilities: 10-w TPO, 0.08454-kw ERP, 107-ft. above ground, 808-ft. above sea level, lat. 41° 37' 28", long. 87° 11' 28".
Holds CP for change to: 3-kw ERP, 108-ft. above ground, 807-ft. above sea level, BPTVL-20050224AAD.
Transmitter: Lot 53, Hillcrest Rd., Ogdun Dunes.
Multichannel TV Sound: Separate audio program.
Ownership: Studio 5 Inc.
Personnel: Thomas W. Tittle, Chief Engineer.
- Princeton—W06BD, Ch. 6, North Gibson School Corp. Phone:** 812-385-5292; 812-385-2591. Fax: 812-386-1531.
Studio: Old Hwy. 41 N, Princeton, IN 47676.
Technical Facilities: 10-w TPO, 0.614-kw ERP, 210-ft. above ground, 679-ft. above sea level, lat. 38° 21' 56", long. 87° 34' 54".
Transmitter: Old Hwy. 41 N, Princeton.
Multichannel TV Sound: Stereo only.
Began Operation: September 1, 1988.
Ownership: North Gibson School Corp.
Personnel: Kyla D. Krieg, General Manager.
- Salem—WHAN-LP, Ch. 17, Rebecca L. White. Phone:** 812-883-5750; 812-883-3401. Fax: 812-883-2797.
Studio: 1308 Hwy. 56 E, Salem, IN 47167.
Technical Facilities: 1000-w TPO, 9-kw ERP, 256-ft. above ground, 1145-ft. above sea level, lat. 38° 35' 59", long. 86° 05' 17".
Transmitter: Existing WSLM(FM) tower.
Multichannel TV Sound: Stereo and separate audio program.
Ownership: Don Martin; Rebecca L. White.
Personnel: Don H. Martin, General Manager; J. R. Martin, Chief Engineer.
- South Bend—WBND-LP, Ch. 57, WBND-TV LP. Phone:** 312-705-2600. Fax: 312-705-2656.
Technical Facilities: 1000-w TPO, 58.2-kw ERP, 1020-ft. above ground, 1893-ft. above sea level, lat. 41° 36' 55", long. 86° 11' 007".
Transmitter: 16965 Johnson Rd., Mishawaka.
Began Operation: October 1, 1995.
Ownership: Weigel Broadcasting Co.
Personnel: Jeff Guy, General Manager; Frank Hawkins, Sales Manager; Bernard Hoelting, Chief Engineer.
- South Bend—WMWB-LP, Ch. 25, WMWB-TV LP. Phone:** 312-705-2600. Fax: 312-705-2656.
Technical Facilities: 2000-w TPO, 37.8-kw ERP, 1054-ft. above ground, 1927-ft. above sea level, lat. 41° 36' 55", long. 86° 11' 007".
Transmitter: 2814 U.S. Hwy. 31 N, Niles, MI.
Began Operation: July 1, 1988.
Ownership: Weigel Broadcasting Co.
- South Bend—WMYS-LP, Ch. 69, Weigel Broadcasting Co. Phone:** 312-705-2600. Fax: 312-705-2656.
Technical Facilities: 131-kw ERP, 974-ft. above ground, 1847-ft. above sea level, lat. 41° 36' 55", long. 86° 11' 007".
Transmitter: 2.5-mi. SW of State Rte. 19 & US Hwy. 6.
Ownership: Weigel Broadcasting Co.
- Sullivan—WHFE-LP, Ch. 18, KM Communications Inc. Phone:** 847-674-0864. Fax: 847-674-9188.
Technical Facilities: 0.053-kw ERP, 92-ft. above ground, 623-ft. above sea level, lat. 39° 07' 12", long. 87° 24' 36".
Holds CP for change to: 25-kw ERP, 591-ft. above ground, 1091-ft. above sea level, lat. 39° 20' 13", long. 89° 28' 00". BPTTL-20050714ACM.
Ownership: KM Communications Inc.
- Sullivan—WVGO-LP, Ch. 54, KM Communications Inc. Phone:** 847-674-0864. Fax: 847-674-9188.
Technical Facilities: 0.039-kw ERP, 98-ft. above ground, 630-ft. above sea level, lat. 39° 07' 12", long. 87° 24' 36".
Ownership: KM Communications Inc.
- Terre Haute—W43BV, Ch. 43, Trinity Broadcasting Network Inc. Phone:** 714-832-2950. Fax: 714-730-0661.
Technical Facilities: 11.2-kw ERP, 587-ft. above ground, 1148-ft. above sea level, lat. 39° 30' 14", long. 87° 26' 37".
Holds CP for change to: 15-kw ERP, 587-ft. above ground, 1147-ft. above sea level, BDFCDTT-20060313AAJ.
Transmitter: 0.3-mi. E of Hwy. 150 on Mulberry Ave., Terre Haute.
Began Operation: June 5, 1990.
Ownership: Trinity Broadcasting Network Inc.
Personnel: Paul F. Crouch, General Manager; Rod Henke, Sales Manager; Benn Miller, Chief Engineer.
- Valparaiso—W24AW, Ch. 24, LeSea Broadcasting Corp.**
Technical Facilities: 1000-w TPO, 6.29-kw ERP, 348-ft. above ground, 1198-ft. above sea level, lat. 41° 31' 22", long. 87° 01' 28".
Transmitter: NE of intersection of 600 N & 200 E, 3.9-mi. NNE of Valparaiso.

Ownership: LeSea Broadcasting Corp.
Personnel: Peter Sumrall, General Manager; Doug Garlinger, Chief Engineer.

Iowa

Ames—K48FZ, Ch. 48, TV-52 Inc.
Technical Facilities: 3-kw ERP, 423-ft. above ground, 1476-ft. above sea level, lat. 41° 58' 49", long. 93° 44' 23".

Ames—K56GD, Ch. 56, TV-45 Inc. Phone: 515-597-3531.
Technical Facilities: 5000-w TPO, 20-kw ERP, 427-ft. above ground, 1476-ft. above sea level, lat. 41° 58' 49", long. 93° 44' 23".
Transmitter: 260th & West Rds., Boone County.
Ownership: TV-45 Inc.

Cedar Rapids—K17ET, Ch. 17, Trinity Broadcasting Network Inc. (KTBN-TV Ch. 40 Santa Ana) Phone: 714-832-2950. Fax: 714-730-0661.
Technical Facilities: 4-kw ERP, 299-ft. above ground, 1112-ft. above sea level, lat. 42° 02' 43", long. 91° 38' 48".
Holds CP for change to 15-kw ERP, 299-ft. above ground, 1111-ft. above sea level, BDFCDTT-20060313ABV.
Began Operation: October 11, 1990.
Ownership: Trinity Broadcasting Network Inc.

Cedar Rapids—KCDE-LP, Ch. 67, Tiger Eye Broadcasting Corp. Phone: 954-431-3144.
Technical Facilities: 100-w TPO, 0.51-kw ERP, 295-ft. above ground, 1135-ft. above sea level, lat. 41° 54' 33", long. 91° 39' 17".
Holds CP for change to channel number 44, 29-kw ERP, . BPTTL-20060331AYS.
Transmitter: 6301 Kirkwood Blvd.
Ownership: Tiger Eye Broadcasting Corp.

Cedar Rapids—KCDR-LP, Ch. 55, Tiger Eye Broadcasting Corp. Phone: 954-431-3144.
Technical Facilities: 100-w TPO, 0.523-kw ERP, 295-ft. above ground, 1135-ft. above sea level, lat. 41° 54' 33", long. 91° 39' 17".
Transmitter: 6301 Kirkwood Blvd.
Began Operation: November 17, 1997.
Ownership: Tiger Eye Broadcasting Corp.

Cedar Rapids—KHHH-LP, Ch. 57, Tiger Eye Broadcasting Corp. Phone: 954-431-3144.
Technical Facilities: 100-w TPO, 0.52-kw ERP, 295-ft. above ground, 1135-ft. above sea level, lat. 41° 54' 33", long. 91° 39' 17".
Transmitter: 6301 Kirkwood Blvd.
Ownership: Tiger Eye Broadcasting Corp.

Cedar Rapids—KRUB-LP, Ch. 65, Tiger Eye Broadcasting Corp. Phone: 954-431-3144.
Technical Facilities: 100-w TPO, 0.512-kw ERP, 295-ft. above ground, 1135-ft. above sea level, lat. 41° 54' 33", long. 91° 39' 17".
Holds CP for change to 50-kw ERP, . BPTTL-20020909ABD.
Transmitter: 6301 Kirkwood Blvd.
Began Operation: July 12, 2001.
Ownership: Tiger Eye Broadcasting Corp.

Clarinda—K56AF, Ch. 56, City of Clarinda. (KMTV Ch. 3 Omaha)
Technical Facilities: 0.775-kw ERP, lat. 40° 44' 28", long. 095° 003' 37".

Clarinda—K58AE, Ch. 58, City of Clarinda.
Technical Facilities: 0.775-kw ERP, 1591-ft. above sea level, lat. 40° 44' 28", long. 95° 03' 37".
Ownership: City of Clarinda.

Clarinda—K60AK, Ch. 60, City of Clarinda.
Ownership: City of Clarinda.

Clarinda—K64AH, Ch. 64, City of Clarinda.
Ownership: City of Clarinda.

Clarinda—K66AL, Ch. 66, City of Clarinda.
Technical Facilities: 0.775-kw ERP, lat. 40° 44' 28", long. 095° 003' 37".

Council Bluffs—K52GP, Ch. 52, TV 45 Inc. Phone: 515-597-3531.
Technical Facilities: 2000-w TPO, 35.7-kw ERP, 108-ft. above ground, 1335-ft. above sea level, lat. 41° 15' 17", long. 95° 50' 009".
Transmitter: 5 Linn Ave.
Began Operation: February 5, 1999.
Ownership: TV-45 Inc.

Council Bluffs—K54GL, Ch. 54, TV-45 Inc. Phone: 515-597-3531.
Technical Facilities: 4700-w TPO, 29.7-kw ERP, 108-ft. above ground, 1335-ft. above sea level, lat. 41° 15' 17", long. 95° 50' 009".
Transmitter: Omaha Communications Tower, Linn Lane.
Ownership: TV-45 Inc.

Davenport—K16EL, Ch. 16, Three Angels Broadcasting Network Inc. Phone: 618-627-4651. Fax: 618-627-4155.
Studio: 3391 Charley Good Rd., West Frankfort, IL 62896.
Technical Facilities: 1000-w TPO, 16-kw ERP, 800-ft. above ground, 1529-ft. above sea level, lat. 41° 36' 22", long. 90° 59' 35".
Transmitter: KB0B(FM) tower.
Began Operation: June 16, 1997.
Ownership: Three Angels Broadcasting Network Inc.
Personnel: Moses Primo, Chief Engineer.

Davenport—K61HD, Ch. 61, Trinity Broadcasting Network Inc. Phone: 714-832-2950. Fax: 714-730-0661.
Technical Facilities: 2000-w TPO, 5.8-kw ERP, 541-ft. above ground, 1211-ft. above sea level, lat. 41° 32' 52", long. 90° 28' 30".
Holds CP for change to channel number 29, 15-kw ERP, , lat. 41° 32' 51", long. 90° 28' 28". BDISDTT-20060328ACJ.
Transmitter: Intersection of Belmont & Middle Rds.
Began Operation: October 1, 1987.
Ownership: Trinity Broadcasting Network Inc.
Personnel: Paul Crouch, General Manager; Ben Miller, Chief Engineer; Rod Henke, Sales Manager.

Davenport—WBQD-LP, Ch. 26, Four Seasons Broadcasting LLC. Phone: 323-965-5400.
Technical Facilities: 1000-w TPO, 26-kw ERP, 315-ft. above ground, 974-ft. above sea level, lat. 41° 28' 29", long. 90° 26' 45".
Holds CP for change to channel number 10, 3-kw ERP, 295-ft. above ground, 955-ft. above sea level, BPTVL-20030310ATW.
Transmitter: 4-mi. W of Scott Community College, Bettendorf.

Decorah—K14AF, Ch. 14, Iowa Public Broadcasting Board. (KYIN Ch. 24 Mason City) Phone: 515-242-3100.
Technical Facilities: lat. 43° 18' 05", long. 91° 47' 31".
Holds CP for change to channel number 16, 126-kw ERP, 373-ft. above ground, 1532-ft. above sea level, lat. 43° 19' 30", long. 91° 46' 00". BDISTT-20060322ACJ.
Ownership: Iowa Public Broadcasting Board.

Decorah—K63GH, Ch. 63, Iowa Public Broadcasting Board. (KYIN Ch. 24 Mason City)
Technical Facilities: 5.87-kw ERP, lat. 43° 19' 30", long. 091° 46' 000".
Des Moines—K29EA, Ch. 29, TV-45 Inc. Phone: 515-597-3138.
Technical Facilities: 932-w TPO, 10.9-kw ERP, 194-ft. above ground, 1155-ft. above sea level, lat. 41° 39' 54", long. 93° 35' 03".
Ownership: TV-45 Inc.

Ownership: Malibu Broadcasting LLC; Venture Technologies Group LLC.
Personnel: Julie Brinks, General Manager; Tim Harrison, Chief Engineer.

Decorah—K63GH, Ch. 63, Iowa Public Broadcasting Board. (KYIN Ch. 24 Mason City)
Technical Facilities: 5.87-kw ERP, lat. 43° 19' 30", long. 091° 46' 000".
Des Moines—K29EA, Ch. 29, TV-45 Inc. Phone: 515-597-3138.
Technical Facilities: 932-w TPO, 10.9-kw ERP, 194-ft. above ground, 1155-ft. above sea level, lat. 41° 39' 54", long. 93° 35' 03".
Ownership: TV-45 Inc.

Des Moines—K41DD, Ch. 41, Ventana Television Inc.
Technical Facilities: 1000-w TPO, 33.2-kw ERP, 459-ft. above ground, 1427-ft. above sea level, lat. 41° 39' 53", long. 93° 45' 24".
Transmitter: 5750 N.W. 100th St., 1.8-mi. SE of Grimes.
Began Operation: November 1, 1995.
Ownership: Ventana Television Inc.
Personnel: John Skelnik, General Manager & Chief Engineer.

Des Moines—K46EY, Ch. 46, TV-45 Inc. Phone: 515-597-3531.
Technical Facilities: 100-w TPO, 13.03-kw ERP, 194-ft. above ground, 1135-ft. above sea level, lat. 41° 39' 54", long. 93° 35' 03".
Transmitter: 2011 N.E. 58th Ave.
Ownership: TV-45 Inc.

Des Moines—KRPGLP, Ch. 43, Tiger Eye Broadcasting Corp. Phone: 954-431-3144.
Technical Facilities: 36.9-kw ERP, 463-ft. above ground, 1404-ft. above sea level, lat. 41° 35' 20", long. 93° 32' 18".
Began Operation: November 4, 1998.
Ownership: Tiger Eye Broadcasting Corp.

Des Moines—WBXF-CA, Ch. 4, L4 Media Group LLC. Phone: 321-729-8451.
Studio: 319 7th St., Suite 428, Des Moines, IA 50309.
Technical Facilities: 0.015-kw ERP, 476-ft. above ground, 1289-ft. above sea level, lat. 41° 35' 13", long. 93° 37' 34".
Transmitter: Ruan Center.
Multichannel TV Sound: Stereo only.
Began Operation: June 1, 1988.
Ownership: L4 Media Group LLC.
Personnel: Liz Kiley, Broadcast Vice President; Warren Reeves, Consulting Engineer; Amy Brown, Broadcast Operations Director.

Fort Madison, etc.—K38AB, Ch. 38, Iowa Public Broadcasting Board. (KIIN Ch. 12 Iowa City) Phone: 515-242-3100.
Technical Facilities: 1-kw ERP, lat. 40° 37' 55", long. 91° 26' 01".

Holds CP for change to channel number 28, 76.6-kw ERP, 421-ft. above ground, 1081-ft. above sea level, lat. 40° 37' 55", long. 91° 26' 00.4". BMPPTT-20060308AAE.
Ownership: Iowa Public Broadcasting Board.

Iowa City—K39EX, Ch. 39, R.B. Sheldahl.
Technical Facilities: 1000-w TPO, 1.22-kw ERP, 190-ft. above ground, 942-ft. above sea level, lat. 41° 41' 12", long. 91° 33' 45".
Transmitter: 0.2-mi. NE of First Ave. & I-80, Coralville.
Ownership: Twyla P. Sheldahl Trustee, R. B. Sheldahl Estate.

Iowa Falls—K25FA, Ch. 25, Robert M. Campbell.
Technical Facilities: 1000-w TPO, 1.3-kw ERP, 480-ft. above ground, 1689-ft. above sea level, lat. 42° 20' 10", long. 93° 28' 00".
Transmitter: 1.5-mi. N & 1.5-mi. W of Radcliffe.
Began Operation: October 9, 1997.
Ownership: Robert M. Campbell.

Iowa Falls—K47EK, Ch. 47, Robert M. Campbell. Phone: 612-937-1466.
Technical Facilities: 100-w TPO, 1.612-kw ERP, 480-ft. above ground, 1690-ft. above sea level, lat. 42° 20' 10", long. 93° 28' 00".
Transmitter: 1.5-mi. N of Radcliffe.
Began Operation: March 25, 1998.
Ownership: Robert M. Campbell.

Iowa Falls—K49DZ, Ch. 49, East Side Enterprises. Phone: 612-771-8865.
Technical Facilities: 46-w TPO, 0.77-kw ERP, 479-ft. above ground, 1689-ft. above sea level, lat. 42° 20' 10", long. 93° 28' 00".
Transmitter: 1.4-mi. N & 1.4-mi. W of Radcliffe.
Began Operation: March 25, 1998.
Ownership: East Side Enterprises.

Iowa Falls—K51EP, Ch. 51, East Side Enterprises. Phone: 612-771-8865.
Technical Facilities: 46-w TPO, 0.77-kw ERP, 480-ft. above ground, 1690-ft. above sea level, lat. 42° 20' 10", long. 93° 28' 00".
Transmitter: 1.5-mi. N of Radcliffe.
Began Operation: October 2, 1997.
Ownership: East Side Enterprises.

Iowa Falls—K53FD, Ch. 53, Robert M. Campbell. Phone: 612-937-1466.
Technical Facilities: 1.67-kw ERP, 480-ft. above ground, 1690-ft. above sea level, lat. 42° 20' 10", long. 93° 28' 00".
Transmitter: 2.25-mi. SE of Williams.
Began Operation: October 2, 1997.
Ownership: Robert M. Campbell.

Iowa Falls—K57GN, Ch. 57, East Side Enterprises. Phone: 612-771-8865.
Technical Facilities: 45-w TPO, 0.77-kw ERP, 479-ft. above ground, 1689-ft. above sea level, lat. 42° 20' 10", long. 93° 28' 00".
Transmitter: 1.5-mi. N of Radcliffe.
Began Operation: October 9, 1997.
Ownership: East Side Enterprises.

Iowa Falls, etc.—K19DX, Ch. 19, BSA Investment. Phone: 612-451-9197.
Technical Facilities: 1.24-kw ERP, 480-ft. above ground, 1690-ft. above sea level, lat. 42° 20' 10", long. 93° 28' 00".
Transmitter: 1.49-mi. N of Radcliffe.

Iowa — Low Power TV & TV Translator Stations

- Began Operation:** March 25, 1998.
Ownership: BSA Investment.
- Iowa Falls, etc.—K27EW, Ch. 27, BSA Investment.**
Technical Facilities: 1.32-kw ERP, 480-ft. above ground, 1689-ft. above sea level, lat. 42° 20' 10", long. 93° 28' 00".
Transmitter: 1.5-mi. N of Radcliffe.
Began Operation: October 2, 1997.
Ownership: BSA Investment.
- Iowa Falls, etc.—K33ED, Ch. 33, East Side Enterprises. Phone:** 612-771-8865.
Technical Facilities: 1.34-kw ERP, 480-ft. above ground, 1689-ft. above sea level, lat. 42° 20' 10", long. 93° 28' 00".
Began Operation: March 25, 1998.
Ownership: East Side Enterprises.
- Iowa Falls, etc.—K55GV, Ch. 55, Robert M. Campbell. Phone:** 612-937-1466.
Technical Facilities: 46-w TPO, 0.8-kw ERP, 479-ft. above ground, 1689-ft. above sea level, lat. 42° 20' 10", long. 93° 28' 00".
Transmitter: 1.5-mi. N of Radcliffe.
Began Operation: March 25, 1998.
Ownership: Robert M. Campbell.
- Iowa Falls, etc.—K59FM, Ch. 59, East Side Enterprises. Phone:** 612-771-8865.
Technical Facilities: 46-w TPO, 0.8-kw ERP, 480-ft. above ground, 1689-ft. above sea level, lat. 42° 20' 10", long. 93° 28' 00".
Transmitter: 1.5-mi. NW of Radcliffe.
Began Operation: March 25, 1998.
Ownership: East Side Enterprises.
- Iowa Falls, etc.—K61GF, Ch. 61, BSA Investment. Phone:** 612-451-9197.
Technical Facilities: 46-w TPO, 0.8-kw ERP, 480-ft. above ground, 1689-ft. above sea level, lat. 42° 20' 10", long. 93° 28' 00".
Transmitter: 1.5-mi. NW of Radcliffe.
Began Operation: March 25, 1998.
Ownership: BSA Investment.
- Iowa Falls, etc.—K69GZ, Ch. 69, BSA Investment. Phone:** 612-451-9197.
Technical Facilities: 1.77-kw ERP, 480-ft. above ground, 1690-ft. above sea level, lat. 42° 20' 10", long. 93° 28' 00".
Began Operation: May 21, 1998.
Ownership: BSA Investment.
- Keokuk—K44AB, Ch. 44, Iowa Public Broadcasting Board. (KIIN Ch. 12 Iowa City) Phone:** 515-242-3100.
Technical Facilities: 0.439-kw ERP, 167-ft. above ground, 810-ft. above sea level, lat. 40° 24' 40", long. 91° 24' 14".
Holds CP for change to 24.8-kw ERP, 167-ft. above ground, 974-ft. above sea level, BPPT-20060320AAC.
- Keokuk—K60CL, Ch. 60, Christ Vision Inc. Phone:** 217-847-3348.
Studio: 228 N. 4th St., Keokuk, IA 52632.
Technical Facilities: 81-w TPO, 0.65-kw ERP, 197-ft. above ground, 817-ft. above sea level, lat. 40° 22' 37", long. 91° 22' 10".
Transmitter: 4.7-mi. S of intersection of U.S. 136 & Hamilton Toll Bridge.
Began Operation: March 17, 1986.
Ownership: Christ Vision.
- Personnel:** Jim Richardson, General Manager; Melvin George, Chief Engineer.
- Keosauqua, etc.—K54AF, Ch. 54, Iowa Public Broadcasting Board. (KIIN Ch. 12 Iowa City) Phone:** 515-242-3100.
Technical Facilities: 0.1-kw ERP, 1142-ft. above sea level, lat. 40° 43' 04", long. 91° 56' 23".
Holds CP for change to channel number 24, 114-kw ERP, 390-ft. above ground, 1100-ft. above sea level, BDISTT-20060320AAB.
Ownership: Iowa Public Broadcasting Board.
- Lansing—K41AD, Ch. 41, Iowa Public Broadcasting Board. (KRIN Ch. 32 Waterloo)**
Technical Facilities: 16.6-kw ERP, lat. 43° 21' 10", long. 093° 13' 000".
- **Marshalltown—KDAO-LP, Ch. 45, MS Communications LLC. Phone:** 310-552-7970. Fax: 310-277-3069.
Studio: 1930 N. Center St., Marshalltown, IA 50158.
Technical Facilities: 2.97-kw ERP, 197-ft. above ground, 1066-ft. above sea level, lat. 42° 04' 17", long. 92° 55' 19".
Transmitter: 1930 N. Center St., Marshalltown.
Began Operation: February 12, 1987.
Ownership: MTN Broadcasting Inc.
Personnel: Mark Osmundson, General Manager.
- Muscatine—K62FU, Ch. 62, Trinity Broadcasting Network Inc. Phone:** 714-832-2950. Fax: 714-730-0661.
Technical Facilities: 1000-w TPO, 18.9-kw ERP, 283-ft. above ground, 1004-ft. above sea level, lat. 41° 26' 34", long. 91° 04' 33".
Holds CP for change to channel number 42, 19.6-kw ERP, 282-ft. above ground, 958-ft. above sea level, BPPT-20050712ACP.
Transmitter: KWCC-FM tower.
Ownership: Trinity Broadcasting Network Inc.
- Ottumwa—K21EM, Ch. 21, MS Communications LLC. Phone:** 310-552-7970. Fax: 310-277-3069.
Technical Facilities: 100-w TPO, 0.007-kw ERP, 105-ft. above ground, 837-ft. above sea level, lat. 40° 57' 50", long. 92° 23' 51".
Holds CP for change to 150-kw ERP, 230-ft. above ground, 1033-ft. above sea level, lat. 41° 13' 35", long. 92° 44' 48". BMPTTL-20031231ABX.
Transmitter: Black Hawk Rd., 2.2-mi. W of Ottumwa.
Ownership: MS Communications LLC.
- Ottumwa—K23CI, Ch. 23, Ottumwa Area Translator System Inc. (KCCI Ch. 8 Des Moines) Phone:** 641-652-7575.
Technical Facilities: 0.89-kw ERP, lat. 40° 57' 50", long. 92° 23' 50".
Holds CP for change to 0.74-kw ERP, 384-ft. above ground, 1207-ft. above sea level, lat. 40° 55' 45", long. 92° 23' 03". BPPT-20051209AAY.
Ownership: Ottumwa Area Translator System Inc.
- Ottumwa—K25DE, Ch. 25, Ottumwa Area Translator System Inc. Phone:** 641-652-7575.
Technical Facilities: 0.89-kw ERP, 387-ft. above ground, 1129-ft. above sea level, lat. 40° 57' 50", long. 92° 23' 50".
- Holds CP for change to 0.74-kw ERP, 384-ft. above ground, 1207-ft. above sea level, lat. 40° 55' 45", long. 92° 23' 03". BPPT-20051209ABA.**
Ownership: Ottumwa Area Translator System Inc.
- Ottumwa—K27CV, Ch. 27, Ottumwa Area Translator System Inc. (WHO-TV Ch. 13 Des Moines) Phone:** 641-652-7575.
Technical Facilities: 0.89-kw ERP, lat. 40° 57' 50", long. 092° 23' 50".
Holds CP for change to 0.74-kw ERP, 384-ft. above ground, 1207-ft. above sea level, lat. 40° 55' 45", long. 92° 23' 03". BPPT-20051209AAV.
Ownership: Ottumwa Area Translator System Inc.
- Ottumwa—K31ED, Ch. 31, MS Communications LLC. Phone:** 310-552-7970. Fax: 310-277-3069.
Technical Facilities: 100-w TPO, 0.007-kw ERP, 105-ft. above ground, 837-ft. above sea level, lat. 40° 57' 50", long. 92° 23' 51".
Transmitter: Black Hawk Rd., 2.2-mi. W of Ottumwa.
Ownership: MS Communications LLC.
- Ottumwa—K33AA, Ch. 33, Iowa Public Broadcasting Board. (KIIN Ch. 12 Iowa City) Phone:** 515-242-3100.
Technical Facilities: 13-kw ERP, 1240-ft. above sea level, lat. 40° 57' 40", long. 92° 22' 11".
Holds CP for change to channel number 18, 100-kw ERP, 459-ft. above ground, 1230-ft. above sea level, BPPT-20030609AEB.
Ownership: Iowa Public Broadcasting Board.
- Ottumwa—K42AM, Ch. 42, Trinity Broadcasting Network Inc. Phone:** 714-832-2950. Fax: 714-730-0661.
Technical Facilities: 1000-w TPO, 2.2-kw ERP, 302-ft. above ground, 1073-ft. above sea level, lat. 41° 01' 28", long. 92° 28' 56".
Transmitter: 0.96-mi. N of U.S. Rte. 34.
Began Operation: July 30, 1986.
Ownership: Trinity Broadcasting Network Inc.
Personnel: Paul Crouch, General Manager; Ben Miller, Chief Engineer; Rod Henke, Sales Manager.
- Ottumwa—K45EE, Ch. 45, MS Communications LLC. Phone:** 310-552-7970. Fax: 310-277-3069.
Technical Facilities: 100-w TPO, 0.007-kw ERP, 105-ft. above ground, 837-ft. above sea level, lat. 40° 57' 50", long. 92° 23' 51".
Transmitter: Black Hawk Rd., 2.2-mi. W of Ottumwa.
Ownership: MS Communications LLC.
- Ottumwa—K49DX, Ch. 49, MS Communications LLC. Phone:** 310-552-7970. Fax: 310-277-3069.
Technical Facilities: 0.007-kw ERP, 190-ft. above ground, 961-ft. above sea level, lat. 40° 57' 50", long. 92° 23' 51".
Ownership: MS Communications LLC.
- Ottumwa—K51FJ, Ch. 51, MS Communications LLC. Phone:** 310-552-7970. Fax: 310-277-3069.
Technical Facilities: 100-w TPO, 0.007-kw ERP, 105-ft. above ground, 837-ft. above sea level, lat. 40° 57' 50", long. 92° 23' 51".
- Holds CP for change to 150-kw ERP, 230-ft. above ground, 1033-ft. above sea level, lat. 41° 13' 35", long. 92° 44' 48". BMPTTL-20031231ABY.**
Transmitter: Black Hawk Rd., 2.2-mi. W of Ottumwa.
Ownership: MS Communications LLC.
- Ottumwa—K53FC, Ch. 53, MS Communications LLC. Phone:** 310-552-7970. Fax: 310-277-3069.
Technical Facilities: 100-w TPO, 0.007-kw ERP, 105-ft. above ground, 837-ft. above sea level, lat. 40° 57' 50", long. 92° 23' 51".
Transmitter: Black Hawk Rd., 2.2-mi. W of Ottumwa.
Ownership: MS Communications LLC.
- Ottumwa—K55GS, Ch. 55, MS Communications LLC. Phone:** 310-552-7970. Fax: 310-277-3069.
Technical Facilities: 100-w TPO, 0.007-kw ERP, 105-ft. above ground, 837-ft. above sea level, lat. 40° 57' 50", long. 92° 23' 51".
Transmitter: Black Hawk Rd., 2.2-mi. W of Ottumwa.
Ownership: MS Communications LLC.
- Ottumwa—K58ER, Ch. 58, MS Communications LLC. Phone:** 310-552-7970. Fax: 310-277-3069.
Technical Facilities: 100-w TPO, 0.007-kw ERP, 105-ft. above ground, 837-ft. above sea level, lat. 40° 57' 50", long. 92° 23' 51".
Transmitter: Black Hawk Rd., 3.5-mi. W of Ottumwa.
Ownership: MS Communications LLC.
- Ottumwa—K65GA, Ch. 65, MS Communications LLC. Phone:** 310-552-7970. Fax: 310-277-3069.
Technical Facilities: 100-w TPO, 0.007-kw ERP, 105-ft. above ground, 837-ft. above sea level, lat. 40° 57' 50", long. 92° 23' 51".
Transmitter: Black Hawk Rd., 2.2-mi. W of Ottumwa.
Ownership: MS Communications LLC.
- Ottumwa—K67GH, Ch. 67, MS Communications LLC. Phone:** 310-552-7970. Fax: 310-277-3069.
Technical Facilities: 100-w TPO, 0.007-kw ERP, 105-ft. above ground, 837-ft. above sea level, lat. 40° 57' 50", long. 92° 23' 51".
Transmitter: Black Hawk Rd., 2.2-mi. W of Ottumwa.
Ownership: MS Communications LLC.
- Ottumwa—KOTT-LP, Ch. 62, Peter Jackson. Phone:** 301-845-0311.
Technical Facilities: 0.996-kw ERP, 190-ft. above ground, 961-ft. above sea level, lat. 41° 01' 27", long. 92° 28' 56".
Transmitter: Black Hawk Rd., 2.2-mi. W of Ottumwa.
Began Operation: October 7, 1999.
Ownership: Peter Jackson.
Personnel: Richard P. Jackson Jr., General Manager.
- Rock Rapids, etc.—K25AA, Ch. 25, Iowa Public Broadcasting Board. (KSN-TV Ch. 27 Sioux City)**
Technical Facilities: 1-kw ERP, lat. 43° 22' 36", long. 096° 11' 46".

Sibley, etc.—K33AB, Ch. 33, Iowa Public Broadcasting Board. (KSIN-TV Ch. 27 Sioux City) Phone: 515-242-3100.

Technical Facilities: 18.6-kw ERP, lat. 43° 24' 10", long. 95° 40' 15".

Holds CP for change to 126-kw ERP, 475-ft. above ground, 2084-ft. above sea level, BPTT-20060322ACK.

Ownership: Iowa Public Broadcasting Board.

Sioux City—KSKX-LP, Ch. 5, Venture Technologies Group LLC. Phone: 323-904-4090.

Technical Facilities: 3-kw ERP, 276-ft. above ground, 1713-ft. above sea level, lat. 42° 29' 36", long. 96° 18' 20".

Ownership: Venture Technologies Group LLC.

Spencer—K55FL, Ch. 55, Waitt Broadcasting Inc. Phone: 712-277-3554. Fax: 712-277-4732.

Technical Facilities: 1000-w TPO, 8.4-kw ERP, 399-ft. above ground, 1775-ft. above sea level, lat. 43° 15' 20", long. 94° 58' 36".

Transmitter: 3-mi. SSW of Terril.

Ownership: Waitt Broadcasting Inc.

Personnel: Brian McDonough, General Manager; Richard Herr, Chief Technician; Janice Jessen, Sales Manager.

Storm Lake—K40CO, Ch. 40, Waitt Broadcasting Inc. (KMEG Ch. 14 Sioux City) Phones: 712-277-3554; 402-697-8000. Fax: 712-277-4732.

Technical Facilities: 1000-w TPO, 8.3-kw ERP, 403-ft. above ground, 1695-ft. above sea level, lat. 42° 40' 07", long. 94° 59' 26".

Holds CP for change to channel number 18, 15-kw ERP, 394-ft. above ground, 1686-ft. above sea level, lat. 42° 40' 06", long. 94° 59' 35". BDFCDTT-20060331AQR.

Transmitter: 5.5-mi. N of Rte. 7, 4.3-mi. NNE of Newell.

Ownership: Waitt Broadcasting Inc.

Personnel: Brian McDonough, General Manager; Richard Herr, Chief Engineer; Janice Jessen, Sales Manager.

Washington—K13MN, Ch. 13, KGAN Licensee LLC.

Technical Facilities: 0.09-kw ERP, lat. 41° 19' 00", long. 091° 41' 30".

Waterloo—K40GO, Ch. 40, MS Communications LLC. Phone: 310-552-7970. Fax: 310-277-3069.

Technical Facilities: 0.004-kw ERP, 50-ft. above ground, 901-ft. above sea level, lat. 42° 29' 43.00", long. 92° 19' 15.30".

Ownership: MS Communications LLC.

Waterloo—K44FK, Ch. 44, Trinity Broadcasting Network Inc. (KTBN-TV Ch. 40 Santa Ana) Phone: 714-832-2950. Fax: 714-730-0661.

Technical Facilities: 180-w TPO, 9.1-kw ERP, 322-ft. above ground, 1283-ft. above sea level, lat. 42° 26' 45", long. 92° 22' 29".

Holds CP for change to 15-kw ERP, BDFCDTT-20060327ACA.

Transmitter: KKC(FM) tower, 4719 Ansborough Ave.

Began Operation: April 5, 1989.

Ownership: Trinity Broadcasting Network Inc.

Waterloo—K65BY, Ch. 65, Trinity Broadcasting Network Inc. (KTBN-TV Ch. 40 Santa Ana)

Technical Facilities: 8.7-kw ERP, lat. 42° 25' 45", long. 092° 22' 29".

Transmitter: 4719 Ansborough Ave.

Kansas

Atwood—K13QO, Ch. 13, City of Atwood. (KLNE-TV Ch. 3 Lexington)

Technical Facilities: 0.008-kw ERP, lat. 39° 47' 49", long. 101° 002' 25".

Concordia—K64BS, Ch. 64, Smoky Hills Public TV. (KOOD Ch. 9 Hays)

Technical Facilities: 1-kw ERP, lat. 39° 32' 20", long. 097° 41' 42".

Dodge City—K43HN, Ch. 43, Trinity Broadcasting Network Inc.

Technical Facilities: 20-kw ERP, lat. 37° 45' 36", long. 100° 005' 53".

Dodge City—KSAS-LP, Ch. 29, Clear Channel Radio Licenses Inc. Phone: 210-822-2828.

Technical Facilities: 1000-w TPO, 15-kw ERP, 354-ft. above ground, 2975-ft. above sea level, lat. 37° 46' 47", long. 100° 03' 39".

Transmitter: Rural Rte. 2, 3-mi. N of post office.

Began Operation: April 25, 1995.

Ownership: Clear Channel Communications Inc.

Emporia—K52GZ, Ch. 52, Trinity Broadcasting Network Inc.

Technical Facilities: 10-kw ERP, lat. 38° 31' 47", long. 096° 005' 10".

Emporia—KETM-CA, Ch. 17, Montgomery Communications Inc. Phones: 785-762-5000; 785-762-5055. Fax: 785-762-3096.

Technical Facilities: 1000-w TPO, 22.3-kw ERP, 371-ft. above ground, 1634-ft. above sea level, lat. 38° 31' 47", long. 96° 05' 09".

Transmitter: 0.6-mi. N of Hwy. 170, 0.6-mi E of Hwy. 99, Reading Twp.

Ownership: Montgomery Communications Inc.

Garden City—K34GG, Ch. 34, Enriqueta Garza. Phone: 956-428-7556.

Technical Facilities: 0.111-kw ERP, 52-ft. above ground, 2877-ft. above sea level, lat. 37° 57' 27", long. 100° 48' 46".

Ownership: Enriqueta Garza.

Garden City—K39FW, Ch. 39, Trinity Broadcasting Network Inc. Phone: 714-832-2950. Fax: 714-730-0661.

Technical Facilities: 10.1-kw ERP, 259-ft. above ground, 3132-ft. above sea level, lat. 37° 59' 42", long. 100° 52' 42".

Ownership: Trinity Broadcasting Network Inc.

Garden City—KAAS-LP, Ch. 31, Clear Channel Radio Licenses Inc. Phone: 210-822-2828.

Technical Facilities: 1000-w TPO, 14.6-kw ERP, 390-ft. above ground, 3284-ft. above sea level, lat. 37° 52' 25", long. 100° 50' 44".

Transmitter: 6.5-mi. SSW of Garden City, E of Hwy. 83.

Ownership: Clear Channel Communications Inc.

Goodland—K23BU, Ch. 23, Smoky Hills Public TV. (KOOD Ch. 9 Hays)

Technical Facilities: 7.98-kw ERP, lat. 39° 28' 009", long. 101° 33' 20".

Great Bend—K30GD, Ch. 30, Gray Television Licensee Inc. (KAKE-TV Ch. 10 Wichita) Phone: 316-943-4221.

Technical Facilities: 8.4-kw ERP, 342-ft. above ground, 2242-ft. above sea level, lat. 38° 24' 22", long. 98° 43' 19".

Holds CP for change to 15-kw ERP, BDFCDTT-20060331ACT.

Ownership: Gray Television Inc.

Great Bend—KSCC-LP, Ch. 14, Clear Channel Broadcasting Licenses Inc.

Technical Facilities: 14.7-kw ERP, 515-ft. above ground, 2447-ft. above sea level, lat. 38° 37' 54", long. 98° 50' 52".

Hays—K25CV, Ch. 25, Gray Television Licensee Inc. (KAKE-TV Ch. 10 Wichita) Phone: 316-943-4221.

Technical Facilities: 8.9-kw ERP, 194-ft. above ground, 2324-ft. above sea level, lat. 38° 54' 54", long. 99° 19' 39".

Holds CP for change to 15-kw ERP, BDFCDTT-20060331ABZ.

Ownership: Gray Television Inc.

Hoxie, etc.—K69DB, Ch. 69, Sheridan County. (KOOD Ch. 9 Hays)

Technical Facilities: 0.87-kw ERP, 358-ft. above ground, 3117-ft. above sea level, lat. 39° 20' 03", long. 100° 26' 19".

Independence—K54GC, Ch. 54, Trinity Broadcasting Network. (KTBN-TV Ch. 40 Santa Ana) Phone: 714-832-2950. Fax: 714-730-0661.

Technical Facilities: 18.9-kw ERP, 279-ft. above ground, 1145-ft. above sea level, lat. 37° 09' 58", long. 95° 33' 45".

Holds CP for change to channel number 50, 19-kw ERP, 279-ft. above ground, 1146-ft. above sea level, BPTT-20031202ABU.

Ownership: Trinity Broadcasting Network Inc.

Personnel: Thomas Harrison, General Manager; Jim Bowles, Chief Engineer.

Iola—K30AL, Ch. 30, Washburn U. of Topeka. (KTWU Ch. 11 Topeka)

Technical Facilities: 12.5-kw ERP, lat. 37° 54' 30", long. 95° 07' 25".

Holds CP for change to 7.1-kw ERP, 515-ft. above ground, 1592-ft. above sea level, lat. 37° 54' 33", long. 95° 07' 23". BDFCDTT-20060208AAW.

Ownership: Washburn U.

Junction City—K25DS, Ch. 25, Trinity Broadcasting Network Inc.

Technical Facilities: 1000-w TPO, 7.3-kw ERP, 459-ft. above ground, 1742-ft. above sea level, lat. 39° 00' 53", long. 96° 52' 15".

Transmitter: 1-mi. S of K-18 & Spring Valley Rd.

Began Operation: June 18, 1990.

Ownership: Trinity Broadcasting Network Inc.

Personnel: Paul F. Crouch, General Manager; Rod Henke, Sales Manager; W. Ben Miller, Chief Engineer.

Junction City—K39BR, Ch. 39, Free State Communications LLC. Phone: 317-362-4678.

Technical Facilities: 1000-w TPO, 42.8-kw ERP, 427-ft. above ground, 1706-ft. above sea level, lat. 39° 00' 53", long. 96° 52' 15".

Transmitter: E side of W. 6th St., 1-mi. S of Rte. 18, Junction City.

Ownership: Free State Communications LLC.

Junction City—KTLJ-CA, Ch. 6, Montgomery Communications Inc. Phone 785-272-4350.

Technical Facilities: 0.016-kw ERP, 49-ft. above ground, 1339-ft. above sea level, lat. 39° 01' 07", long. 96° 48' 14".

Ownership: Montgomery Communications Inc.

Kiowa—K36DE, Ch. 36, Becker Broadcast Systems.

Technical Facilities: 10-w TPO, 0.1-kw ERP, 1371-ft. above sea level, lat. 37° 43' 00", long. 98° 29' 08".

Transmitter: 517 S. 7th.

Ownership: Becker Broadcast Systems.

Lawrence—K58CX, Ch. 58, Northeast Kansas Broadcast Service Inc. Phone: 785-273-4949.

Technical Facilities: 1000-w TPO, 59-kw ERP, 282-ft. above ground, 1312-ft. above sea level, lat. 38° 53' 23", long. 95° 17' 17".

Transmitter: 2.4-mi. S of Hwy. 10 & U.S. 59, 1.2-mi. W of U.S. 59 on County Rd.

Ownership: Brechner Management Co.

Lawrence—KUJH-LP, Ch. 14, U. of Kansas. Phone: 913-864-0600. Fax: 913-864-0614.

Technical Facilities: 532-w TPO, 7.2-kw ERP, 390-ft. above ground, 1401-ft. above sea level, lat. 38° 57' 18", long. 95° 15' 57".

Transmitter: Daisy Hill, U. of Kansas, W. Campus, Lawrence.

Multichannel TV Sound: Stereo only.

Ownership: U. of Kansas.

Personnel: Gary Hawke, General Manager.

Liberal—KLKT-LP, Ch. 41, Marcia T. Turner. Phone: 702-256-8030.

Technical Facilities: 7.7-kw ERP, 492-ft. above ground, 3278-ft. above sea level, lat. 37° 03' 13", long. 100° 51' 22".

Ownership: Marcia T. Turner.

Manhattan—K31BW, Ch. 31, Trinity Broadcasting Network Inc.

Technical Facilities: 1000-w TPO, 8.7-kw ERP, 269-ft. above ground, 1549-ft. above sea level, lat. 39° 13' 34", long. 96° 37' 01".

Transmitter: 1.5-mi. SSE of intersection of Hwys. 113 & 24, near Manhattan.

Began Operation: December 21, 1988.

Ownership: Trinity Broadcasting Network Inc.

Manhattan—KKSU-LP, Ch. 21, Kansas State U., Educational Communications. Phone: 785-532-7041. Fax: 785-532-7355.

Technical Facilities: 32-w TPO, 0.44-kw ERP, 121-ft. above ground, 1187-ft. above sea level, lat. 39° 11' 32", long. 96° 34' 45".

Transmitter: Dole Hall.

Ownership: Kansas State University.

Personnel: Mel Chastain, Director; Tracy Gibson, Chief Engineer; Susan Jagerson, Coordinator.

Natoma—K11NS, Ch. 11, City of Natoma. (KLNE-TV Ch. 3 Lexington)

Technical Facilities: 0.036-kw ERP, lat. 39° 10' 24", long. 099° 002' 004".

Natoma—K130M, Ch. 13, City of Natoma. (KSNB-TV Ch. 4 Superior)

Technical Facilities: 0.003-kw ERP, lat. 39° 10' 24", long. 099° 002' 004".

Norton—K39BS, Ch. 39, Smoky Hills Public TV. (KOOD Ch. 9 Hays)

Kansas — Low Power TV & TV Translator Stations

Technical Facilities: 0.735-kw ERP, lat. 39° 48' 23", long. 099° 53' 11".

Oakley—K15CG, Ch. 15, Smoky Hills Public TV. (KOOD Ch. 9 Hays)

Technical Facilities: 8.34-kw ERP, lat. 39° 00' 06", long. 100° 51' 00".

Oberlin—K32BY, Ch. 32, Smoky Hills Public TV.

Technical Facilities: 7.49-kw ERP, 407-ft. above ground, 3264-ft. above sea level, lat. 39° 49' 48", long. 100° 42' 04".

■ **Ogden**—KMJT-CA, Ch. 15, Montgomery Communications Inc. Phones: 785-762-5055; 785-762-5000. Fax: 785-762-3096.

Technical Facilities: 1000-w TPO, 10.9-kw ERP, 220-ft. above ground, 1404-ft. above sea level, lat. 39° 09' 21", long. 96° 36' 44".

Transmitter: 0.6-mi. SSW of intersection of State Rtes. 18 & 113.

Began Operation: March 1, 1994.

Ownership: Montgomery Communications Inc.

Overland Park—K27FR, Ch. 27, U. of Kansas School of Journalism. Phone: 913-864-0603. Fax: 913-864-5173.

Technical Facilities: 12.2-kw ERP, 135-ft. above ground, 1175-ft. above sea level, lat. 38° 53' 58", long. 94° 43' 30".

Multichannel TV Sound: Stereo only.

Began Operation: January 1, 1992.

Ownership: U. of Kansas.

Personnel: Gary Hawke, Provost's Representative.

Overland Park—K68DK, Ch. 68, U. of Kansas.

Technical Facilities: 12.23-kw ERP, lat. 38° 53' 57", long. 094° 43' 29".

Transmitter: 0.1-mi. W of Quivera Rd. & 0.1-mi. N of 127th St., Overland.

Phillipsburg—K66CD, Ch. 66, Smoky Hills Public TV. (KOOD Ch. 9 Hays)

Technical Facilities: 2.21-kw ERP, lat. 39° 55' 10", long. 099° 19' 43".

Pittsburg—KPJO-LP, Ch. 49, Dean M. Mosely. Phone: 318-992-7766.

Technical Facilities: 44.3-kw ERP, 312-ft. above ground, 1189-ft. above sea level, lat. 37° 11' 29.9", long. 94° 41' 18.2".

Ownership: Dean M. Mosely.

Pittsburg—KSPJ-LP, Ch. 59, Lamar Veasey. Phone: 916-501-7787.

Technical Facilities: 37.9-kw ERP, 131-ft. above ground, 1063-ft. above sea level, lat. 37° 23' 39", long. 94° 46' 14".

Holds CP for change to channel number 38, BMDPTL-20050727AMC.

Ownership: Lamar Veasey.

Russell—K38GH, Ch. 38, Gray Television License Inc. (KAKE-TV Ch. 10 Wichita) Phone: 316-943-4221.

Technical Facilities: 7.2-kw ERP, 368-ft. above ground, 2213-ft. above sea level, lat. 38° 54' 51", long. 98° 51' 51".

Holds CP for change to 15-kw ERP, BDFCDT-20060331AQO.

Ownership: Gray Television Inc.

Salina—K06LZ, Ch. 6, Montecito Television License Corp. of Wichita. Phone: 805-969-9278.

Technical Facilities: 0.019-kw ERP, 217-ft. above ground, 1447-ft. above sea level, lat. 38° 50' 29", long. 97° 40' 03".

Ownership: Montecito Broadcast Group LLC.

Salina—K15CN, Ch. 15, Trinity Broadcasting Network Inc. Phone: 714-832-2950. Fax: 714-730-0661.

Technical Facilities: 1000-w TPO, 11.2-kw ERP, 154-ft. above ground, 1390-ft. above sea level, lat. 38° 50' 06", long. 97° 36' 24".

Transmitter: 0.1-mi. NW of intersection of Santa Fe Ave. & South St.

Began Operation: July 8, 1988.

Ownership: Trinity Broadcasting Network Inc.

Personnel: Paul Crouch, General Manager; Ben Miller, Chief Engineer; Rod Henke, Sales Manager.

Salina—K51GC, Ch. 51, Gray Television Licensee Inc. (KAKE-TV Ch. 10 Wichita) Phone: 316-943-4221.

Technical Facilities: 0.94-kw ERP, lat. 38° 50' 27", long. 97° 40' 07".

Holds CP for change to 15-kw ERP, 284-ft. above ground, 1518-ft. above sea level, BDFCDT-20060331ART.

Ownership: Gray Television Inc.

Salina—KSKV-LP, Ch. 41, Marcia T. Turner. Phone: 305-788-5300.

Technical Facilities: 52.7-kw ERP, 313-ft. above ground, 1537-ft. above sea level, lat. 38° 53' 23", long. 97° 38' 46".

Holds CP for change to 150-kw ERP, 445-ft. above ground, 2078-ft. above sea level, lat. 38° 39' 58", long. 47° 41' 29.9". BPTTL-20060331BLM.

Ownership: Marcia T. Turner.

Topeka—K33IC, Ch. 33, Trinity Broadcasting Network Inc. Phone: 714-832-2950. Fax: 714-730-0661.

Technical Facilities: 49.9-kw ERP, 499-ft. above ground, 1609-ft. above sea level, lat. 39° 01' 34", long. 95° 55' 01".

Ownership: Trinity Broadcasting Network Inc.

■ **Topeka**—KTMJ-CA, Ch. 43, Montgomery Communications Inc. Phones: 785-762-5000; 785-762-5055. Fax: 785-762-3096.

Technical Facilities: 1000-w TPO, 29.3-kw ERP, 425-ft. above ground, 1198-ft. above sea level, lat. 39° 00' 35", long. 95° 45' 49".

Transmitter: 4137 Lower Silver Lake Rd.

Began Operation: January 1, 1995.

Ownership: Montgomery Communications Inc.

Wichita—K15DD, Ch. 15, Ventana Television Inc.

Technical Facilities: 1.3-kw ERP, 331-ft. above ground, 1630-ft. above sea level, lat. 37° 41' 53", long. 97° 19' 10".

Wichita—K28JB, Ch. 28, Trinity Broadcasting Network Inc. (KTBN-TV Ch. 40 Santa Ana) Phone: 714-832-2950.

Technical Facilities: 8.8-kw ERP, 329-ft. above ground, 1631-ft. above sea level, lat. 37° 41' 53", long. 97° 19' 10".

Holds CP for change to channel number 38, 15-kw ERP, BDISDTT-20060328AJT.

Transmitter: 1615 Murdock Ave., Wichita.

Began Operation: February 1, 1989.

Ownership: Trinity Broadcasting Network Inc.

Wichita—KCTU-LP, Ch. 5, River City Broadcasting Corp. Phone: 316-942-7948.

Technical Facilities: 3-kw ERP, 296-ft. above ground, 1598-ft. above sea level, lat. 37° 41' 53", long. 97° 19' 10".

Ownership: River City Broadcasting Corp.

Wichita—KFVT-LP, Ch. 40, Family Broadcasting Group Inc. Phone: 405-373-2511.

Technical Facilities: 50-kw ERP, 358-ft. above ground, 1670-ft. above sea level, lat. 37° 43' 43", long. 97° 19' 43".

Ownership: Family Broadcasting Group Inc.

Wichita—KSMI-LP, Ch. 51, Newmark Communications LLC. Phone: 818-955-5704.

Technical Facilities: 14.1-kw ERP, 302-ft. above ground, 1604-ft. above sea level, lat. 37° 41' 53", long. 97° 19' 10".

Ownership: Newmark Communications LLC.

■ **Wichita**—KTQW-CA, Ch. 49, Knowledge LC. Phone: 316-261-5313. Fax: 316-262-5101.

Technical Facilities: 346-w TPO, 4.8-kw ERP, 259-ft. above ground, 1561-ft. above sea level, lat. 37° 41' 13", long. 97° 20' 23".

Transmitter: 300 W. Douglas, Wichita.

Began Operation: December 1, 1998.

Ownership: Knowledge LC.

Personnel: Mary Knecht, General Manager.

Kentucky

Augusta—W56AT, Ch. 56, Kentucky Authority for ETV. (WKMR Ch. 38 Morehead)

Technical Facilities: 1.22-kw ERP, lat. 38° 46' 45", long. 084° 00' 33".

Barbourville—W04AF, Ch. 4, Barbourville Area TV Corp. (WBIR-TV Ch. 10 Knoxville)

Technical Facilities: 0.06-kw ERP, lat. 36° 51' 58", long. 083° 54' 00".

Barbourville—W07AH, Ch. 7, Barbourville Area TV Corp. (WATE-TV Ch. 6 Knoxville)

Technical Facilities: 0.004-kw ERP, lat. 36° 51' 58", long. 083° 54' 00".

■ **Campbellsville**—W04BP, Ch. 4, Campbellsville U. Broadcast Services. Phone: 502-789-5210. Fax: 502-789-5095.

Studio: 217 Matthew St., Campbellsville, KY 42718.

Technical Facilities: 10-w TPO, 0.071-kw ERP, 220-ft. above ground, 1075-ft. above sea level, lat. 37° 20' 07", long. 85° 22' 33".

Began Operation: September 15, 1986.

Ownership: Campbellsville U.

Personnel: Nallia Sabrina, Director, Broadcast Services; Mike Graham, Engineer; Marc C. Whitt, Director, Marketing & Public Relations.

Corbin—W33BK, Ch. 33, Trinity Broadcasting Network Inc. (KTBN-TV Ch. 40 Santa Ana) Phone: 714-832-2950. Fax: 714-730-0661.

Technical Facilities: 1000-w TPO, 10.9-kw ERP, 187-ft. above ground, 1621-ft. above sea level, lat. 36° 57' 15", long. 83° 58' 42".

Holds CP for change to 15-kw ERP, 187-ft. above ground, 1647-ft. above sea level, BDFCDT-20060329AJG.

Transmitter: W41AZ Tower, Gray.

Began Operation: June 13, 1991.

Ownership: Trinity Broadcasting Network Inc.

Corbin—W39CK, Ch. 39, Derek Ray Eubanks. Phone: 606-528-2818. Fax: 606-523-0427.

Technical Facilities: 1000-w TPO, 10.7-kw ERP, 213-ft. above ground, 1516-ft. above sea level, lat. 36° 58' 51", long. 84° 06' 42".

Transmitter: 0.43-mi. NNW of U.S. 25E & I-75 interchange, Corbin.

Ownership: Derek Ray Eubanks.

Corbin—WVTN-LP, Ch. 48, Victory Training School Corp. Phones: 606-528-8604; 606-528-4671. Fax: 606-528-8704.

Technical Facilities: 1000-w TPO, 10.147-kw ERP, 315-ft. above ground, 1515-ft. above sea level, lat. 36° 59' 01", long. 84° 08' 01".

Transmitter: 2.9-mi. SE of Keavy, 1.3-mi. NW of Corbin.

Ownership: Victory Training School Corp.

Personnel: Charles Sivley, President; Brenda Sivley, Chief Executive Officer.

■ **East Bernstadt, etc.**—W0BZ-LP, Ch. 9, Andrea Joy Kesler. Phone: 606-843-9999.

Technical Facilities: 10-w TPO, 0.174-kw ERP, 197-ft. above ground, 1398-ft. above sea level, lat. 37° 12' 32", long. 84° 09' 00".

Transmitter: Johnson Ridge, 0.3-mi. NE of Johnson Ridge School, East Bernstadt.

Began Operation: August 1, 1993.

Ownership: Andrea J. Kesler.

Personnel: J. Kesler, General Manager; James Evans, Chief Engineer; Andrea Kesler, Sales Manager.

Elizabethtown—W39CJ, Ch. 39, Trinity Broadcasting Network Inc. Phone: 714-832-2950. Fax: 714-730-0661.

Technical Facilities: 1000-w TPO, 28-kw ERP, 450-ft. above ground, 1227-ft. above sea level, lat. 37° 40' 55", long. 85° 50' 31".

Transmitter: WKZT-TV tower, approx. 1-mi. SE of Elizabethtown.

Ownership: Trinity Broadcasting Network Inc.

Falmouth—W56AM, Ch. 56, Kentucky Authority for ETV. (WKON Ch. 52 Owenton)

Technical Facilities: 0.485-kw ERP, lat. 38° 40' 009", long. 084° 19' 35".

Glasgow—WKUG-LP, Ch. 62, Budd Broadcasting Co. Inc. Phone: 352-371-7772.

Technical Facilities: 20-kw ERP, 328-ft. above ground, 1204-ft. above sea level, lat. 36° 58' 37", long. 85° 53' 48".

Holds CP for change to 150-kw ERP, 197-ft. above ground, 1250-ft. above sea level, lat. 37° 06' 39", long. 85° 58' 44". BPTTL-20050606AIY.

Ownership: Budd Broadcasting Co. Inc.

Glasgow—WKUT-LP, Ch. 64, Budd Broadcasting Co. Inc. Phone: 352-371-7772. Fax: 352-371-9353.

Technical Facilities: 6.9-kw ERP, 328-ft. above ground, 1007-ft. above sea level, lat. 36° 57' 34", long. 86° 00' 08".

Ownership: Budd Broadcasting Co. Inc.

Hopkinsville—W22CH, Ch. 22, Trinity Broadcasting Network Inc. Phone: 714-832-2950. Fax: 714-730-0661.

Technical Facilities: 1000-w TPO, 11.9-kw ERP, 138-ft. above ground, 738-ft. above sea level, lat. 36° 53' 05", long. 87° 30' 44".

Transmitter: 0.31-mi. N of intersection US 68 & SR 91.

Began Operation: December 15, 1987.

Ownership: Trinity Broadcasting Network Inc.

Personnel: Paul Crouch, General Manager; Ben Miller, Chief Engineer; Rod Henke, Sales Manager.

■ **Hopkinsville**—WKAG-CA, Ch. 43, Owen Broadcasting LLC. Phone: 502-885-4300. Fax: 502-886-5882.

Studio: 1616 E. 9th St., Hopkinsville, KY 42240.

Technical Facilities: 1000-w TPO, 17.1-kw ERP, 300-ft. above ground, 1032-ft. above sea level, lat. 36° 55' 36", long. 87° 28' 35".

Transmitter: 4-mi. N of city center on Old Madisonville Rd.

Began Operation: July 1, 1984.

Ownership: Owen Broadcasting LLC.

Personnel: Edward Owen, General Manager; Ron Hicks, Chief Engineer; Kim Borders, General Sales Manager; Tim Golden, News Operations.

Lebanon—W06AY, Ch. 6, Gary White. Phone: 270-692-0237. Fax: 270-692-6915.

Studio: 144 W. Main St., Lebanon, KY 40033.

Technical Facilities: 10-w TPO, 0.07-kw ERP, 130-ft. above ground, 1010-ft. above sea level, lat. 37° 35' 12", long. 85° 12' 15".

Transmitter: Shortline Pike.

Began Operation: December 31, 1988.

Ownership: Gary White.

Personnel: Gary White, General Manager.

Lexington—WBLU-LP, Ch. 62, Sandra B. Powley. Phone: 859-273-3500.

Studio: 155 W. Tiverton Way, 1A, Lexington, KY 40503.

Technical Facilities: 4-kw ERP, 410-ft. above ground, 1358-ft. above sea level, lat. 38° 02' 51", long. 84° 29' 57".

Holds CP for change to channel number 10, 3-kw ERP, BPTVL-20041208AAW.

Transmitter: Lex Fin Center.

Began Operation: May 3, 1999.

Ownership: Sandra B. Powley.

Personnel: John R. Powley, General Manager; D. Powell, Chief Engineer; W. Smith, Sales Manager.

Louis—W10AR, Ch. 10, Kentucky Authority for ETV. (WKMR Ch. 38 Morehead)

Technical Facilities: 0.002-kw ERP, lat. 38° 00' 36", long. 082° 36' 35".

■ **Louisville**—W24BW, Ch. 24, Greater Louisville Communications. Phone: 502-966-0624. Fax: 502-968-0424.

Technical Facilities: 21.8-kw ERP, 330-ft. above ground, 965-ft. above sea level, lat. 38° 21' 55", long. 85° 50' 24".

Began Operation: March 25, 1996.

Ownership: Greater Louisville Communications.

Personnel: Bernard D. Rosenthal, General Manager; Jerome Hutchinson Jr., Sales Manager.

Louisville—W50CI, Ch. 50, South Central Communications Corp. Phone: 812-463-7950.

Technical Facilities: 1000-w TPO, 26.2-kw ERP, 367-ft. above ground, 1319-ft. above sea level, lat. 38° 21' 54", long. 85° 50' 25".

Holds CP for change to 150-kw ERP, 367-ft. above ground, 1330-ft. above sea level, lat. 38° 21' 55", long. 85° 50' 24". BPTTL-20050105ABN.

Transmitter: Floyds Knob.

Multichannel TV Sound: Stereo only.

Began Operation: July 6, 1993.

Ownership: South Central Communications Corp.

Personnel: John Englebrecht, General Manager.

■ **Louisville**—WBKI-CA, Ch. 28, Louisville Communications LLC. Phone: 502-809-3400. Fax: 502-266-6262.

Technical Facilities: 10-w TPO, 21.1-kw ERP, 983-ft. above ground, 1947-ft. above sea level, lat. 38° 04' 36", long. 85° 46' 10".

Transmitter: Mitchell Hill.

■ **Louisville**—WBXV-CA, Ch. 13, L4 Media Group LLC. Phone: 321-729-8451.

Studio: 410 Mount Tabor Rd., New Albany, IN 47150.

Technical Facilities: 0.75-kw ERP, 249-ft. above ground, 1212-ft. above sea level, lat. 38° 21' 55", long. 85° 50' 24".

Ownership: L4 Media Group LLC.

Personnel: Warren Reeves, Consulting Engineer; Amy Brown, Broadcast Operations Director; Liz Kiley, Broadcast Vice President.

■ **Lynch & Benham**—WAPM-CA, Ch. 9, Holston Valley Broadcasting Corp.

Technical Facilities: 0.008-kw ERP, lat. 36° 54' 50", long. 082° 53' 40".

Transmitter: Black Mountain, 3.9-mi. from Lynch.

Ownership: Glenwood Communications Corp.

Murray—WQTV-LP, Ch. 24, KFVS License Subsidiary LLC.

Studio: 804 Fine Arts Bldg., Murray, KY 42071.

Technical Facilities: 9.97-kw ERP, 530-ft. above ground, 1063-ft. above sea level, lat. 36° 32' 58", long. 88° 19' 52".

Began Operation: July 1, 1990.

Ownership: Raycom Media Inc.

Personnel: Stan Marinoff, General Manager & Sales Manager; Larry Albert, Chief Engineer; Glenda Jones, Marketing & Public Relations; Shasta O'Neal, Operations; Allen Fowler, Transmitter Engineer.

Paducah—W54AE, Ch. 54, Tri-State Christian TV Inc.

Technical Facilities: 13.5-kw ERP, 456-ft. above ground, 906-ft. above sea level, lat. 37° 01' 48", long. 88° 38' 51".

Transmitter: Star Hill Rd., Paducah.

Ownership: TCT of Michigan Inc.

Paducah—WQWQ-LP, Ch. 9, KFVS License Subsidiary LLC. Phone: 207-744-8769. Fax: 207-744-0999.

Studio: 2000 McCracken Blvd., Paducah, KY 42001.

Technical Facilities: 3000-w TPO, 7.47-kw ERP, 314-ft. above ground, 336-ft. above sea level, lat. 37° 02' 55", long. 88° 35' 41".

Transmitter: W. Hovekamp Rd. End.

Multichannel TV Sound: Stereo only.

Ownership: Raycom Media Inc.

Personnel: Jean Turnbough, Station Manager; Mike Wunderlich, Operations Director; Allen Fowler, Chief Engineer; Stan Marinoff, Program Executive; Chuck Voss, Creative Services Director.

■ **Scottsville**—WPBM-LP, Ch. 31, Proclaim Broadcasting Inc. Phone: 270-618-8848. Fax: 270-618-4800.

Studio: 9406 New Glasgow Rd., Scottsville, KY 42102.

Technical Facilities: 1000-w TPO, 35.6-kw ERP, 466-ft. above ground, 1166-ft. above sea level, lat. 36° 50' 00", long. 86° 05' 00".

Transmitter: 9406 New Glasgow Rd.

Began Operation: July 1, 1995.

Ownership: Proclaim Broadcasting Inc.

Personnel: Dave Benz, General Manager; Dale Howard, Chief Engineer; Lisa Harmon, Administration & Sales Director.

Talbert—W16BI, Ch. 16, MS Communications LLC. Phone: 310-552-7970. Fax: 310-277-3069.

Technical Facilities: 1000-w TPO, 5.49-kw ERP, 550-ft. above ground, 2579-ft. above sea level, lat. 37° 11' 34", long. 83° 11' 16".

Transmitter: Buffalo Knob, 3.6-mi. S of Harvard.

Ownership: MS Communications LLC.

Talbert—W20B0, Ch. 20, MS Communications LLC. Phone: 310-552-7970. Fax: 310-277-3069.

Technical Facilities: 500-w TPO, 0.5-kw ERP, 344-ft. above ground, 1138-ft. above sea level, lat. 37° 32' 46", long. 83° 23' 42".

Transmitter: 0.4-mi. S of Jackson.

Ownership: MS Communications LLC.

Talbert—W24BT, Ch. 24, MS Communications LLC. Phone: 310-552-7970. Fax: 310-277-3069.

Technical Facilities: 1000-w TPO, 6-kw ERP, 551-ft. above ground, 2578-ft. above sea level, lat. 37° 11' 34", long. 83° 11' 16".

Transmitter: Buffalo Knob, 3.6-mi. S of Harvard.

Ownership: MS Communications LLC.

Talbert—W26BK, Ch. 26, MS Communications LLC. Phone: 310-552-7970. Fax: 310-277-3069.

Technical Facilities: 1000-w TPO, 0.007-kw ERP, 105-ft. above ground, 2005-ft. above sea level, lat. 37° 10' 18", long. 83° 07' 42".

Transmitter: Buffalo Knob, 3.6-mi. S of Harvard.

Ownership: MS Communications LLC.

Talbert—W31BU, Ch. 31, MS Communications LLC. Phone: 310-552-7970. Fax: 310-277-3069.

Technical Facilities: 1-w TPO, 0.007-kw ERP, 105-ft. above ground, 2005-ft. above sea level, lat. 37° 10' 18", long. 83° 07' 42".

Transmitter: 0.7-mi. SW of Jackson.

Ownership: MS Communications LLC.

Talbert—W51CK, Ch. 51, MS Communications LLC. Phone: 310-552-7970. Fax: 310-277-3069.

Technical Facilities: 432-w TPO, 0.007-kw ERP, 105-ft. above ground, 2005-ft. above sea level, lat. 37° 10' 18", long. 83° 07' 42".

Transmitter: Buffalo Knob, 3.6-mi. S of Harvard.

Ownership: MS Communications LLC.

Talbert—W53BQ, Ch. 53, MS Communications LLC. Phone: 310-552-7970. Fax: 310-277-3069.

Technical Facilities: 1000-w TPO, 0.007-kw ERP, 105-ft. above ground, 2005-ft. above sea level, lat. 37° 10' 18", long. 83° 07' 42".

Transmitter: Buffalo Knob, 3.5-mi. S of Harvard.

Ownership: MS Communications LLC.

Talbert—W54CI, Ch. 54, MS Communications LLC. Phone: 310-552-7970. Fax: 310-277-3069.

Technical Facilities: 63-w TPO, 0.5-kw ERP, 328-ft. above ground, 1627-ft. above sea level, lat. 37° 32' 46", long. 83° 23' 42".

Transmitter: 0.5-mi. SW of Jackson.

Ownership: MS Communications LLC.

Talbert—W64CM, Ch. 64, MS Communications LLC. Phone: 310-552-7970. Fax: 310-277-3069.

Technical Facilities: 458-w TPO, 0.007-kw ERP, 105-ft. above ground, 2005-ft. above sea level, lat. 37° 10' 18", long. 83° 07' 42".

Transmitter: Buffalo Knob, 3.6-mi. S of Harvard.

Ownership: MS Communications LLC.

Talbert—W66DA, Ch. 66, MS Communications LLC. Phone: 310-552-7970. Fax: 310-277-3069.

Technical Facilities: 466-w TPO, 0.007-kw ERP, 105-ft. above ground, 2005-ft. above sea level, lat. 37° 10' 18", long. 83° 007' 42".

Holds CP for change to 15-kw ERP, 105-ft. above ground, 2110-ft. above sea level, BPTTL-20040115ADC.

Transmitter: Buffalo Knob, 3.6-mi. S of Harvard.

Ownership: MS Communications LLC.

Talbert—W69ED, Ch. 69, MS Communications LLC. Phone: 310-552-7970. Fax: 310-277-3069.

Technical Facilities: 729-w TPO, 0.007-kw ERP, 105-ft. above ground, 2005-ft. above sea level, lat. 37° 10' 18", long. 83° 07' 42".

Transmitter: Buffalo Knob, 3.6-mi. S of Harvard.

Ownership: MS Communications LLC.

Louisiana

Alexandria—K16DK, Ch. 16, MS Communications LLC. Phone: 310-552-7970. Fax: 310-277-3069.

Technical Facilities: 0.007-kw ERP, 105-ft. above ground, 197-ft. above sea level, lat. 31° 18' 24", long. 92° 24' 12".

Transmitter: 1736 Bayou Marie Rd., Pineville.

Ownership: MS Communications LLC.

Alexandria—K21EL, Ch. 21, MS Communications LLC. Phone: 310-552-7970. Fax: 310-277-3069.

Technical Facilities: 0.007-kw ERP, 109-ft. above ground, 197-ft. above sea level, lat. 31° 18' 24", long. 92° 26' 12".

Holds CP for change to 1000-w TPO, 150-kw ERP, 328-ft. above ground, 420-ft. above sea level, BPTTL-20030710ABX.

Transmitter: 1736 Bayou Marie Rd., Pineville.

Ownership: MS Communications LLC.

Alexandria—K23DZ, Ch. 23, MS Communications LLC. Phone: 310-552-7970. Fax: 310-277-3069.

Technical Facilities: 1000-w TPO, 0.007-kw ERP, 105-ft. above ground, 197-ft. above sea level, lat. 31° 18' 24", long. 92° 24' 12".

Transmitter: 1736 Bayou Marie Rd., Pineville.

Ownership: MS Communications LLC.

Louisiana — Low Power TV & TV Translator Stations

Alexandria—K38EG, Ch. 38, MS Communications LLC. Phone: 310-552-7970. Fax: 310-277-3069.

Technical Facilities: 1000-w TPO, 0.007-kw ERP, 105-ft. above ground, 551-ft. above sea level, lat. 31° 16' 04", long. 92° 26' 24".

Ownership: MS Communications LLC.

Alexandria—K43EI, Ch. 43, MS Communications LLC. Phone: 310-552-7970. Fax: 310-277-3069.

Technical Facilities: 1000-w TPO, 0.007-kw ERP, 105-ft. above ground, 92-ft. above sea level, lat. 31° 18' 24", long. 92° 24' 12".

Transmitter: 1736 Bayou Marie Rd., Pineville.

Ownership: MS Communications LLC.

Alexandria—K45IY, Ch. 45, Trinity Broadcasting Network. (KTBN-TV Ch. 40 Sarita Ana) Phone: 714-832-2950.

Technical Facilities: 7.8-kw ERP, 374-ft. above ground, 449-ft. above sea level, lat. 31° 16' 04", long. 92° 26' 24".

Holds CP for change to 15-kw ERP, . BDFCDTT-20060315AFG.

Ownership: Trinity Broadcasting Network Inc.

Alexandria—K47DW, Ch. 47, White Knight Holdings Inc., Debtor In Possession.

Technical Facilities: 13.3-kw ERP, 374-ft. above ground, 456-ft. above sea level, lat. 31° 16' 04", long. 92° 26' 24".

Ownership: White Knight Holdings Inc., Debtor In Possession.

Alexandria—K50DW, Ch. 50, MS Communications LLC. Phone: 310-552-7970. Fax: 310-277-3069.

Technical Facilities: 1000-w TPO, 0.007-kw ERP, 105-ft. above ground, 197-ft. above sea level, lat. 31° 18' 04", long. 92° 24' 12".

Transmitter: 1736 Bayou Marie Rd., Pineville.

Ownership: MS Communications LLC.

Alexandria—K55GT, Ch. 55, MS Communications LLC. Phone: 310-552-7970. Fax: 310-277-3069.

Technical Facilities: 725-w TPO, 0.007-kw ERP, 105-ft. above ground, 551-ft. above sea level, lat. 31° 16' 04", long. 92° 26' 24".

Ownership: MS Communications LLC.

Alexandria—K57GK, Ch. 57, MS Communications LLC. Phone: 310-552-7970. Fax: 310-277-3069.

Technical Facilities: 653-w TPO, 0.007-kw ERP, 105-ft. above ground, 92-ft. above sea level, lat. 31° 18' 24", long. 92° 24' 12".

Transmitter: 1736 Bayou Marie Rd., Pineville.

Ownership: MS Communications LLC.

Alexandria—K60GE, Ch. 60, MS Communications LLC. Phone: 310-552-7970. Fax: 310-277-3069.

Technical Facilities: 1000-w TPO, 0.007-kw ERP, 105-ft. above ground, 551-ft. above sea level, lat. 31° 18' 24", long. 92° 24' 12".

Transmitter: 1736 Bayou Marie Rd., Pineville.

Ownership: MS Communications LLC.

Alexandria—K66EY, Ch. 66, Tiger Eye Broadcasting Corp. Phone: 954-431-3144.

Technical Facilities: 0.811-kw ERP, 404-ft. above ground, 479-ft. above sea level, lat. 31° 16' 04", long. 92° 26' 24".

Holds CP for change to channel number 2, 3-kw ERP, 607-ft. above ground, 699-ft. above sea level, lat. 31° 18' 24", long. 92° 24' 12". BPTVL-20040706AAH.

Ownership: Tiger Eye Broadcasting Corp.

Alexandria—KWCE-LP, Ch. 36, Pollack/Betz Communications Inc. Phone: 901-753-0768.

Technical Facilities: 1000-w TPO, 12.3-kw ERP, 500-ft. above ground, 591-ft. above sea level, lat. 31° 18' 24", long. 92° 24' 12".

Holds CP for change to channel number 27, 430-ft. above ground, 522-ft. above sea level, BPTTL-20051214AAE.

Transmitter: 1736 Bayou Marie Rd., Pineville.

Began Operation: June 17, 1999.

Ownership: Pollack/Betz Broadcasting Co. LLC.

Baton Rouge—K07WE, Ch. 7, Louisiana Christian Broadcasting Inc. Phone: 318-322-1399.

Technical Facilities: 10-w TPO, 0.03-kw ERP, 105-ft. above ground, 157-ft. above sea level, lat. 30° 27' 32", long. 91° 08' 20".

Holds CP for change to 3-kw ERP, 190-ft. above ground, 246-ft. above sea level, lat. 30° 26' 59.3", long. 91° 07' 54.5". BPTVL-20060307BAN.

Transmitter: 918 N. Foster Dr.

Began Operation: May 15, 1996.

Ownership: Louisiana Christian Broadcasting Inc.

Personnel: Woody Jenkins, General Manager.

Baton Rouge—K58GB, Ch. 58, Trinity Broadcasting Network Inc. Phone: 714-832-2950. Fax: 714-730-0661.

Technical Facilities: 3-kw ERP, 1007-ft. above ground, 1020-ft. above sea level, lat. 30° 19' 34", long. 91° 16' 36".

Holds CP for change to channel number 48, 12.9-kw ERP, . BPTT-20030414ABN.

Began Operation: December 1, 1990.

Ownership: Trinity Broadcasting Network Inc.

Baton Rouge—KBTR-CA, Ch. 41, Veritas Broadcasting Group LLC. Phones: 225-907-3549; 225-928-3146.

Technical Facilities: 18.9-kw ERP, 190-ft. above ground, 246-ft. above sea level, lat. 30° 26' 59.30", long. 91° 007' 54.50".

Ownership: Veritas Broadcasting Group LLC.

Baton Rouge—KPBN-LP, Ch. 11, Pelican Broadcasting Network Inc. Phone: 225-248-0049. Fax: 225-774-5004.

Technical Facilities: 195-w TPO, lat. 30° 26' 02", long. 91° 05' 09".

Began Operation: June 12, 1996.

Ownership: Pelican Broadcasting Co.

Baton Rouge—KZUP-CA, Ch. 19, Knight Broadcasting of Baton Rouge License Corp. Phone: 337-237-9965.

Studio: 914 N. Foster, Baton Rouge, LA 70806.

Technical Facilities: 150-kw ERP, 700-ft. above ground, 713-ft. above sea level, lat. 30° 19' 34", long. 91° 16' 36".

Transmitter: One American Place, Baton Rouge.

Began Operation: August 1, 1987.

Ownership: White Knight Holdings Inc., Debtor In Possession.

Personnel: Tammy Trahan Willeford, General Manager; Louis (Woody) Jenkins, Chairman & Sales Manager; Kris Kreutz, News Director; Edress Landry, Traffic Manager.

Baton Rouge—WBRL-CA, Ch. 21, ComCorp of Baton Rouge License Corp. Phone: 337-237-1142.

Studio: 914 N. Foster Dr., Baton Rouge, LA 70806.

Technical Facilities: 150-kw ERP, 700-ft. above ground, 713-ft. above sea level, lat. 30° 19' 34", long. 91° 16' 36".

Transmitter: 3920 LA 1 N, Port Allen.

Began Operation: February 1, 1995.

Ownership: Communications Corp. of America, Debtor-In-Possession.

Personnel: Woody Jenkins, General Manager; Dan Richey, News Director.

Baton Rouge—WBXH-CA, Ch. 39, WAFB License Subsidiary LLC.

Studio: 5400 Firestation Rd., Suite D, Zachary, LA 70791.

Technical Facilities: 59.5-kw ERP, 459-ft. above ground, 551-ft. above sea level, lat. 30° 36' 50", long. 91° 47' 02".

Transmitter: 6.7-mi. NW of Ryan Airport, Irene.

Ownership: Raycom Media Inc.

Personnel: Liz Kiley, Vice President, Broadcast; Warren Reeves, Consulting Engineer; Amy Brown, Director, Broadcast Operations.

Baton Rouge—WLF-CA, Ch. 30, Bethany World Prayer Center Inc. Phone: 255-774-1700. Fax: 225-774-7785.

Technical Facilities: 50-kw ERP, 476-ft. above ground, 499-ft. above sea level, lat. 30° 22' 50", long. 91° 003' 16".

Holds CP for change to 150-kw ERP, . BPTTA-20030903ABG.

Ownership: Bethany World Prayer Center Inc.

Personnel: Ronald L. Bennett, Vice President; Darren Ryder, General Manager; Beau Hoover, Chief Engineer.

Bunkie—K67GL, Ch. 67, White Knight Holdings Inc., Debtor In Possession. (WNTZ Ch. 48 Natchez)

Technical Facilities: 8.87-kw ERP, 302-ft. above ground, 374-ft. above sea level, lat. 31° 00' 58", long. 92° 08' 58".

Ownership: White Knight Holdings Inc., Debtor In Possession.

Church Point—K69HD, Ch. 69, ComCorp of Louisiana License Corp.

Technical Facilities: 4.09-kw ERP, 833-ft. above sea level, lat. 30° 21' 44", long. 92° 12' 53".

Ownership: Communications Corp. of America, Debtor-In-Possession.

Crowley—KAGN-LP, Ch. 31, Rice Capital Broadcasting Co. Inc. Phone: 337-783-1560. Fax: 318-783-1674.

Studio: 110 W. 3rd St., Crowley, LA 70526.

Technical Facilities: 17.8-kw ERP, 500-ft. above ground, 528-ft. above sea level, lat. 30° 19' 20", long. 92° 22' 40".

Transmitter: W of Hwy. 13, 0.87-mi. S of Crowley.

Ownership: Rice Capital Broadcasting Co. Inc.

Personnel: Barry Thompson, General Manager; Tony Evans, Chief Engineer; Bryan Rivera, Sales Manager.

Hammond—WSTY-LP, Ch. 23, Veritas Broadcasting Group LLC. Phone: 225-907-3549.

Technical Facilities: 1000-w TPO, 24.3-kw ERP, 529-ft. above ground, 577-ft. above sea level, lat. 30° 32' 26", long. 90° 29' 07".

Transmitter: 3795 N. Morrison Blvd. Began Operation: February 12, 1999.

Ownership: Veritas Broadcasting Group LLC.

Hicks—K61GO, Ch. 61, White Knight Holdings Inc., Debtor In Possession. (WNTZ Ch. 48 Natchez)

Technical Facilities: 9.29-kw ERP, 282-ft. above ground, 666-ft. above sea level, lat. 31° 09' 35", long. 92° 58' 20".

Ownership: White Knight Holdings Inc., Debtor In Possession.

Houma—KFOL-CA, Ch. 30, Folse Communications LLC. Phone: 504-928-3146. Fax: 504-923-2822.

Technical Facilities: 1000-w TPO, 40-kw ERP, 370-ft. above ground, 376-ft. above sea level, lat. 29° 38' 52", long. 90° 41' 34".

Transmitter: Rte. 316 & Hwy. 90 intersection, 3-mi. N of Houma.

Began Operation: April 1, 1995.

Ownership: Folse Communications LLC.

Jennings—KJEF-CA, Ch. 13, Apex Broadcasting Inc.

Studio: 1215 S. Lake Arthur Ave., Jennings, LA 70546.

Technical Facilities: 10-w TPO, 0.012-kw ERP, 220-ft. above ground, 243-ft. above sea level, lat. 30° 12' 38", long. 92° 39' 55".

Transmitter: 1215 S. Lake Arthur Ave., Jennings.

Began Operation: December 1, 1988.

Ownership: Apex Broadcasting Inc.

Personnel: Gregory N. Marcantel, General Manager; Tony Evans, Chief Engineer; Charles L. Williams, Program Director; Sara Cormier, Office Manager.

Lafayette—K58GA, Ch. 58, ComCorp of Louisiana License Corp.

Technical Facilities: 7.41-kw ERP, 491-ft. above ground, 522-ft. above sea level, lat. 30° 12' 49", long. 92° 04' 59".

Began Operation: November 29, 1995.

Ownership: Communications Corp. of America, Debtor-In-Possession.

Lafayette—KAJN-LP, Ch. 40, Rice Capital Broadcasting Co. Inc. Phone: 318-783-1560. Fax: 318-783-1674.

Studio: 704 Eraste Landry Rd., Lafayette, LA 70501.

Technical Facilities: 1000-w TPO, 150-kw ERP, 508-ft. above ground, 528-ft. above sea level, lat. 30° 02' 54", long. 91° 59' 49".

Transmitter: 0.4-mi. S of Hwys. 342 & 93.

Began Operation: March 19, 1998.

Ownership: Rice Capital Broadcasting Co. Inc.

Personnel: Barry Thompson, General Manager; Tony Evans, Chief Engineer.

Lafayette—KLFT-LP, Ch. 21, Delta Media Corp. Phone: 337-896-1600.

Technical Facilities: 1000-w TPO, 32.8-kw ERP, 361-ft. above ground, 404-ft. above sea level, lat. 30° 15' 41", long. 92° 02' 08".

Transmitter: N of I-10, Moore Park Lane.

Ownership: Delta Media Corp.

Personnel: K. Sandoval Burke, General Manager.

Lake Charles—K22GT, Ch. 22, Sagebrush Communications Inc. Phone: 830-896-1230.

Technical Facilities: 9-kw ERP, 481-ft. above ground, 489-ft. above sea level, lat. 30° 05' 54", long. 93° 28' 32".

Ownership: Sagebrush Communications Inc.

Lake Charles—K51EC, Ch. 51, National Minority TV Inc. Phone: 949-552-0490. Fax: 949-552-0495.

Technical Facilities: 1000-w TPO, 7.6-kw ERP, 403-ft. above sea level, lat. 30° 16' 45", long. 93° 14' 45".

Transmitter: SSW junction of State Rtes. 378 & 378 Spur, near Lake Charles.

Ownership: National Minority TV Inc.

Personnel: Jane P. Duff, General Manager; Mark Fountain, Chief Engineer.

Lake Charles—KFAM-LP, Ch. 14, Rice Capital Broadcasting Inc. Phone: 318-433-1322. Fax: 318-783-1674.

Technical Facilities: 150-kw ERP, 555-ft. above ground, 570-ft. above sea level, lat. 30° 13' 23.96", long. 93° 18' 35.94".

Began Operation: October 18, 1999.

Ownership: Rice Capital Broadcasting Co. Inc. Personnel: Barry Thompson, General Manager & Sales Manager; Tony Evans, Chief Engineer.

Leesville—K51FO, Ch. 51, White Knight Holdings Inc., Debtor In Possession. (WNTZ Ch. 48 Natchez)

Technical Facilities: 8.07-kw ERP, 385-ft. above ground, 755-ft. above sea level, lat. 31° 14' 08", long. 93° 12' 04".

Ownership: White Knight Holdings Inc., Debtor In Possession.

Mermentau—K45DI, Ch. 45, Trinity Broadcasting Network Inc. (KTBN-TV Ch. 40 Santa Ana) Phone: 714-832-2950. Fax: 714-730-0661.

Technical Facilities: 1000-w TPO, 21.9-kw ERP, 406-ft. above ground, 430-ft. above sea level, lat. 30° 11' 32", long. 92° 37' 16".

Holds CP for change to 3-kw ERP, 400-ft. above ground, 411-ft. above sea level, lat. 30° 11' 30", long. 92° 37' 17". BDFCDTT-20060331AFA.

Transmitter: 0.12-mi. S of Hwy. 90, Acadia Parish.

Began Operation: November 29, 1993.

Ownership: Trinity Broadcasting Network Inc.

Monroe—K45IM, Ch. 45, Trinity Broadcasting Network Inc. (KTBN-TV Ch. 40 Santa Ana) Phones: 714-832-2950; 330-753-5542. Fax: 714-730-0661.

Technical Facilities: 28.8-kw ERP, 499-ft. above ground, 573-ft. above sea level, lat. 32° 39' 36", long. 92° 05' 15".

Holds CP for change to 15-kw ERP, BDFCDTT-20060313AAF.

Ownership: Trinity Broadcasting Network Inc.

Monroe—KMNO-LP, Ch. 22, Great Oaks Broadcasting Corp. Phone: 225-201-2121. Fax: 225-928-5097.

Technical Facilities: 18.2-kw ERP, 446-ft. above ground, 518-ft. above sea level, lat. 32° 30' 21", long. 92° 008' 54".

Ownership: Great Oaks Broadcasting Corp.

Personnel: Woody Jenkins, General Manager.

Morgan City—KJUN-CA, Ch. 7, Folsie Communications LLC. Phone: 504-876-3456.

Technical Facilities: 0.013-kw ERP, 328-ft. above ground, 333-ft. above sea level, lat. 29° 45' 15", long. 91° 10' 26".

Began Operation: April 1, 1995.

Ownership: Folsie Communications LLC.

Morgan City—KWB-LP, Ch. 39, Price Media Corp. Phone: 985-384-6960. Fax: 985-385-1916.

Studio: 608 Michigan St., Morgan City, LA 70380.

Technical Facilities: 1000-w TPO, 8.61-kw ERP, 200-ft. above ground, 194-ft. above sea level, lat. 29° 43' 15", long. 91° 12' 18".

Transmitter: 719-ft. NE of Shaw St. & Shaw Dr., Morgan City.

Began Operation: March 1, 1990.

Ownership: Price Media Corp.

Personnel: David C. Price, General Manager; J. A. Price, Chief Engineer; Stacie Gravois, Sales Representative; Leda Lipari, Programming & Traffic Manager.

Natchitoches—KAIN-LP, Ch. 55, Mary Gill Lee. Phone: 318-356-0017. Fax: 318-356-0872.

Technical Facilities: 138-w TPO, 1-kw ERP, 410-ft. above ground, 672-ft. above sea level, lat. 31° 47' 56", long. 93° 28' 54".

Transmitter: 2-mi. SE of Pleasant Hill.

Began Operation: January 9, 1997.

Ownership: Mary Gill Lee.

Personnel: Richard Gill, General Manager; Ron Davis, Chief Engineer; David Poston, Sales Manager.

Natchitoches—KNTS-LP, Ch. 17, Richard Gill. Phone: 318-356-0017. Fax: 318-356-0872.

Technical Facilities: 138-w TPO, 1-kw ERP, 308-ft. above ground, 673-ft. above sea level, lat. 31° 47' 56", long. 93° 28' 54".

Transmitter: 2-mi. SE of Pleasant Hill.

Began Operation: January 9, 1997.

Ownership: Richard Gill.

Personnel: Richard Gill, General Manager; Ron Davis, Chief Engineer; David Poston, Sales Manager.

Natchitoches—KNYS-LP, Ch. 27, Mary Gill Lee. Phone: 318-356-0017. Fax: 318-356-0872.

Technical Facilities: 138-w TPO, 1-kw ERP, 309-ft. above ground, 673-ft. above sea level, lat. 31° 47' 56", long. 93° 28' 54".

Transmitter: 2-mi. SE of Pleasant Hill.

Began Operation: March 6, 1998.

Ownership: Mary Gill Lee.

New Iberia—K49DE, Ch. 49, Trinity Broadcasting Network. Phone: 714-832-2950.

Technical Facilities: 49.8-kw ERP, 325-ft. above ground, 339-ft. above sea level, lat. 30° 01' 51", long. 91° 48' 48".

Ownership: Trinity Broadcasting Network Inc.

New Iberia—K54FT, Ch. 54, ComCorp of Louisiana License Corp.

Technical Facilities: 7.58-kw ERP, 440-ft. above ground, 459-ft. above sea level, lat. 29° 57' 12", long. 91° 45' 10".

Ownership: Communications Corp. of America, Debtor-In-Possession.

New Iberia—W08DT, Ch. 8, Native Country Broadcasting Corp. Phone: 772-465-4400.

Technical Facilities: 3-kw ERP, 492-ft. above ground, 495-ft. above sea level, lat. 29° 37' 37", long. 92° 22' 24".

Ownership: Native Country Broadcasting Corp.

New Orleans—K28IL, Ch. 28, Trinity Broadcasting Network Inc. Phone: 714-832-2950. Fax: 714-730-0661.

Technical Facilities: 1000-w TPO, 150-kw ERP, 535-ft. above ground, 535-ft. above sea level, lat. 29° 55' 11", long. 90° 01' 29".

Holds CP for change to 15-kw ERP, BDFCDTT-20060306BCC.

Began Operation: August 11, 1989.

Ownership: Trinity Broadcasting Network Inc.

Personnel: Paul Crouch, General Manager; Ben Miller, Chief Engineer; Rod Henke, Sales Manager.

New Orleans—K66FW, Ch. 66, Ventana Television Inc. Phone: 727-872-4406.

Technical Facilities: 1380-w TPO, 8.91-kw ERP, 814-ft. above ground, 814-ft. above sea level, lat. 29° 55' 11", long. 90° 01' 29".

Holds CP for change to channel number 47, 72.8-kw ERP, BMDPTL-20060329AAML.

Transmitter: 1036 Old Behrman Hwy., Gretna.

Ownership: Ventana Television Inc.

New Orleans—KNOV-LP, Ch. 57, Beach TV Properties Inc. Phone: 850-234-2773.

Technical Facilities: 0.72-kw ERP, 666-ft. above ground, 669-ft. above sea level, lat. 29° 57' 07", long. 90° 04' 13".

Holds CP for change to channel number 41, 6.3-kw ERP, 662-ft. above ground, 666-ft. above sea level, BDISTL-20051017AAH.

Transmitter: 201 St. Charles Ave.

Ownership: Beach TV Properties Inc.

New Orleans—W30ID, Ch. 30, MS Communications LLC. Phone: 310-552-7970. Fax: 310-277-3069.

Technical Facilities: 0.004-kw ERP, 49-ft. above ground, 49-ft. above sea level, lat. 29° 55' 11", long. 90° 01' 29".

Holds CP for change to 38-kw ERP, 630-ft. above ground, 630-ft. above sea level, BPTTL-20050622AAAX.

Ownership: MS Communications LLC.

New Orleans—WBXN-CA, Ch. 18, Television Station WBXN LLC. Phone: 615-833-1107. Fax: 615-833-0758.

Studio: 1830 St. Bernard, New Orleans, LA 70116.

Technical Facilities: 500-w TPO, 5-kw ERP, 1001-ft. above ground, 1001-ft. above sea level, lat. 29° 55' 12", long. 90° 001' 29".

Multichannel TV Sound: Stereo only.

Began Operation: June 1, 1990.

Ownership: CBS Corp.

Personnel: Liz Kiley, Vice President, Broadcast; Warren Reeves, Consulting Engineer; Amy Brown, Director, Broadcast Operations.

New Orleans—WLPN-LP, Ch. 61, TV-61 New Orleans Inc. Phone: 248-559-4200.

Technical Facilities: 1000-w TPO, 30-kw ERP, 869-ft. above ground, 869-ft. above sea level, lat. 29° 55' 11", long. 90° 01' 29".

Transmitter: Near Clairborne Ave. & Arnon Aster Ave.

Ownership: Glenn R. & Karin A. Plummer.

Opelousas—K50FI, Ch. 50, National Minority TV Assn. (KTBN-TV Ch. 40 Santa Ana) Phone: 949-552-0490.

Technical Facilities: 23.5-kw ERP, lat. 30° 36' 41", long. 92° 08' 22".

Holds CP for change to channel number 39, 15-kw ERP, 433-ft. above ground, 496-ft. above sea level, lat. 30° 36' 41", long. 92° 08' 24". BDISTL-20060329ABD.

Transmitter: 0.5-mi. SE of Big Willie Rd. & Dupre Rd., St. Landry Parish.

Ownership: National Minority TV Inc.

Opelousas—KDCG-LP, Ch. 22, Acadiana Cable Advertising Inc. Phone: 318-948-7267. Fax: 318-948-9040.

Studio: 2897 S. Union St., Opelousas, LA 70570.

Technical Facilities: 10.9-kw ERP, 269-ft. above sea level, lat. 30° 30' 02", long. 95° 05' 12".

Holds CP for change to 0.0057-kw ERP, 207-ft. above ground, 267-ft. above sea level, BDFCDTA-20060315ABI.

Transmitter: Hwy. 182 S, 1.7-mi. S of Jefferson St.

Multichannel TV Sound: Separate audio program.

Ownership: Acadiana Cable Advertising Inc.

Personnel: Thom Daly, General Manager; Karl Fontenot, Chief Engineer; Roddy Dye, Sales Manager; Liz Hernandez, Program Director; Melanie Zerinque, News Director.

Opelousas—KLAFLP, Ch. 62, ComCorp of Louisiana License Corp.

Technical Facilities: 8.93-kw ERP, 290-ft. above ground, 354-ft. above sea level, lat. 30° 31' 14", long. 92° 33' 06".

Transmitter: 0.5-mi. SE of State Rte. 49 on Laurent St.

Began Operation: June 24, 1991.

Ownership: Communications Corp. of America, Debtor-In-Possession.

Personnel: Eddie Blanchard, General Manager; Tom Poehler, Sales; Keith Townsden, Engineering.

Rayville—K24EO, Ch. 24, Don Rayburn Jr.

Technical Facilities: 126-w TPO, 1-kw ERP, 314-ft. above ground, 374-ft. above sea level, lat. 32° 27' 22", long. 91° 39' 27".

Transmitter: 1-mi. NE of Bee Bayou.

Began Operation: March 31, 1998.

Ownership: Don Rayburn Jr.

Rayville—K26EV, Ch. 26, Don Rayburn Jr.

Technical Facilities: 126-w TPO, 1-kw ERP, 314-ft. above ground, 374-ft. above sea level, lat. 32° 27' 22", long. 91° 39' 27".

Transmitter: 1-mi. NE of Bee Bayou.

Began Operation: March 31, 1998.

Ownership: Don Rayburn Jr.

Shreveport—K31HO, Ch. 31, Trinity Broadcasting Network Inc. (KTBN-TV Ch. 40 Santa Ana) Phone: 714-832-2950. Fax: 714-730-0661.

Technical Facilities: 50-kw ERP, 991-ft. above ground, 1256-ft. above sea level, lat. 32° 39' 58", long. 93° 55' 59".

Holds CP for change to 15-kw ERP, lat. 32° 39' 58", long. 93° 55' 58". BDFCDTT-20060221ADH.

Ownership: Trinity Broadcasting Network Inc.

Shreveport—K42FE, Ch. 42, Three Angels Broadcasting Network Inc. Phone: 618-627-4651. Fax: 618-627-4155.

Studio: 3391 CharleyGood Rd., West Frankfort, IL 62896.

Technical Facilities: 1000-w TPO, 11-kw ERP, 223-ft. above ground, 443-ft. above sea level, lat. 32° 30' 31", long. 93° 45' 10".

Holds CP for change to 46-kw ERP, 380-ft. above ground, 621-ft. above sea level, lat. 32° 28' 25", long. 93° 46' 13". BPTTL-20030210AAQ.

Transmitter: 726 Cotton St.

Ownership: Three Angels Broadcasting Network Inc.

Personnel: Moses Primo, Chief Engineer.

Shreveport—K67FB, Ch. 67, Ventana Television Inc.

Technical Facilities: 7.6-kw ERP, 243-ft. above ground, 463-ft. above sea level, lat. 32° 30' 32", long. 93° 45' 00".

Holds CP for change to channel number 47, 21-kw ERP, . BPTTL-20041028AIH.

Ownership: Ventana Television Inc.

Shreveport—K67FD, Ch. 67, Ventana Television Inc.

Technical Facilities: 610-w TPO, 7.6-kw ERP, 243-ft. above ground, 463-ft. above sea level, lat. 32° 30' 32", long. 93° 45' 00".

Transmitter: Fairmont Apartment Bldg., 726 Cotton St.

Ownership: Ventana Television Inc.

■ **Shreveport**—KADO-LP, Ch. 15, Word of Life Ministries Inc.

Technical Facilities: 1000-w TPO, 6.55-kw ERP, 275-ft. above ground, 535-ft. above sea level, lat. 32° 29' 36", long. 93° 45' 53".

Transmitter: 1903 Park Ave.

Ownership: Word of Life Ministries Inc.

■ **Shreveport**—KBXS-CA, Ch. 50, L4 Media Group LLC. Phone: 321-729-8451.

Studio: 400 Travis St., Shreveport, LA 71101.

Technical Facilities: 104-kw ERP, 274-ft. above ground, 484-ft. above sea level, lat. 32° 30' 51", long. 93° 44' 58".

Ownership: L4 Media Group LLC.

Personnel: Warren Reeves, Consulting Engineer; Amy Brown, Broadcast Operations Director; Liz Kiley, Broadcast Vice President.

Vidalia—W44CE, Ch. 44, KM Television of El Dorado LLC. Phone: 847-674-0864.

Technical Facilities: 12.7-kw ERP, 453-ft. above ground, 814-ft. above sea level, lat. 31° 27' 17", long. 91° 18' 54".

Ownership: KM Communications Inc.

West Monroe—KWMS-LP, Ch. 17, Sonrise Communications Inc. Phone: 318-323-4668.

Technical Facilities: 21-kw ERP, 246-ft. above ground, 323-ft. above sea level, lat. 32° 30' 07.2", long. 92° 07' 35.4".

Ownership: Sonrise Communications Inc.

Winnfield—KCDH-LP, Ch. 4, Cranford L. Jordan. Phone: 318-628-3892. Fax: 318-628-3818.

Studio: 171 Snowden Rd., Winnfield, LA 71483.

Technical Facilities: 10-w TPO, 0.023-kw ERP, 200-ft. above ground, 381-ft. above sea level, lat. 31° 52' 39", long. 92° 35' 11".

Holds CP for change to 2.51-kw ERP, 305-ft. above ground, 485-ft. above sea level, BMJPTVL-20000830BQH.

Transmitter: 2.5-mi. SE of Winnfield.

Multichannel TV Sound: Separate audio program. **Ownership:** Cranford L. Jordan.

Personnel: Cranford L. Jordan, General Manager; Mike Culbertson, Chief Engineer; Philip Wise, Sales Manager.

Maine

Allagash—W04BH, Ch. 4, Maine Public Broadcasting Corp. (WMEM-TV Ch. 10 Presque Isle)

Technical Facilities: 0.007-kw ERP, lat. 47° 00' 50", long. 069° 00' 16".

Bangor—W30BF, Ch. 30, Sherwood H. Craig, Trustee of TV Trust.

Technical Facilities: 1000-w TPO, 33.7-kw ERP, lat. 44° 40' 39", long. 68° 45' 15".

Ownership: Craig Ministries Inc.

Bangor—W36CK, Ch. 36, Trinity Broadcasting Network Inc. Phone: 714-832-2950. Fax: 714-730-0661.

Technical Facilities: 2000-w TPO, 19.8-kw ERP, 110-ft. above ground, 1047-ft. above sea level, lat. 44° 40' 39", long. 68° 45' 15".

Transmitter: Side of WKIT-FM tower atop Kings Mountain.

Ownership: Trinity Broadcasting Network Inc.

Bangor—W39CC, Ch. 39, MS Communications LLC. Phone: 310-552-7970. Fax: 310-277-3069.

Technical Facilities: 0.007-kw ERP, 105-ft. above ground, 981-ft. above sea level, lat. 44° 45' 36", long. 68° 33' 59".

Transmitter: Summit of Blackcap Mountain, East Eddington.

Ownership: MS Communications LLC.

Bangor—W42BZ, Ch. 42, MS Communications LLC. Phone: 310-552-7970. Fax: 310-277-3069.

Technical Facilities: 0.007-kw ERP, 105-ft. above ground, 699-ft. above sea level, lat. 44° 45' 36", long. 68° 33' 59".

Ownership: MS Communications LLC.

Bangor—W50BX, Ch. 50, MS Communications LLC. Phone: 310-552-7970. Fax: 310-277-3069.

Technical Facilities: 0.007-kw ERP, 105-ft. above ground, 981-ft. above sea level, lat. 44° 45' 36", long. 68° 33' 59".

Ownership: MS Communications LLC.

Bangor—W54CG, Ch. 54, MS Communications LLC. Phone: 310-552-7970. Fax: 310-277-3069.

Technical Facilities: 0.007-kw ERP, 105-ft. above ground, 1086-ft. above sea level, lat. 44° 45' 36", long. 68° 33' 59".

Transmitter: Summit of Blackcap Mountain, East Eddington.

Ownership: MS Communications LLC.

Bangor—W58CM, Ch. 58, MS Communications LLC. Phone: 310-552-7970. Fax: 310-277-3069.

Technical Facilities: 0.007-kw ERP, 105-ft. above ground, 1086-ft. above sea level, lat. 44° 45' 36", long. 68° 33' 59".

Ownership: MS Communications LLC.

Bangor—W66CL, Ch. 66, MS Communications LLC. Phone: 310-552-7970. Fax: 310-277-3069.

Technical Facilities: 0.007-kw ERP, 105-ft. above ground, 981-ft. above sea level, lat. 44° 45' 36", long. 68° 33' 59".

Ownership: MS Communications LLC.

Bangor—WBAN-LP, Ch. 9, Bangor Media Group LLC.

Technical Facilities: 1.16-kw ERP, 131-ft. above ground, 1109-ft. above sea level, lat. 44° 45' 36", long. 68° 33' 59".

Bangor—WBGR-LP, Ch. 33, Maine Family Broadcasting Inc. Phone: 207-947-3300. Fax: 207-884-8333.

Technical Facilities: 1000-w TPO, 29.8-kw ERP, 89-ft. above ground, 883-ft. above sea level, lat. 44° 44' 16", long. 68° 42' 06".

Transmitter: Copeland Hill, East Holden.

Began Operation: November 6, 1995.

Ownership: Maine Family Broadcasting Inc.

Bangor—WFVX-LP, Ch. 22, Rockfleet Broadcasting III LLC. Phone: 212-605-0401.

Technical Facilities: 0.007-kw ERP, 105-ft. above ground, 699-ft. above sea level, lat. 44° 45' 36", long. 68° 33' 59".

Holds CP for change to 150-kw ERP, 256-ft. above ground, 1196-ft. above sea level, lat. 44° 45' 45", long. 68° 33' 58". BPTTL-20040506ABL.

Ownership: Rockfleet Broadcasting II Inc.

Bethel, etc.—W04BS, Ch. 4, Maine Public Broadcasting Corp. (WCBB Ch. 10 Augusta)

Technical Facilities: 0.02-kw ERP, lat. 44° 25' 42", long. 070° 46' 46".

Brunswick—W29CA, Ch. 29, Craig Ministries Inc. Phone: 207-989-4040.

Technical Facilities: 14.82-kw ERP, 93-ft. above ground, 354-ft. above sea level, lat. 43° 59' 35", long. 69° 58' 40".

Ownership: Craig Ministries Inc.

Calais—W57AQ, Ch. 57, Pacific & Southern Co. Inc. Phone: 703-289-6961.

Studio: 329 Mount Hope Ave., Bangor, ME 04401.

Technical Facilities: 1000-w TPO, 11-kw ERP, 118-ft. above ground, 597-ft. above sea level, lat. 45° 01' 44", long. 67° 19' 24".

Transmitter: Conant Hill, 0.8-mi. SE of Rtes. 191 & 214, Meddybemps.

Ownership: Gannett Co. Inc.

Calais—W61AO, Ch. 61, Community Broadcast Service. (WABI-TV Ch. 5 Bangor)

Technical Facilities: 3.36-kw ERP, lat. 45° 00' 44", long. 067° 19' 24".

Danforth—W17BJ, Ch. 17, Trinity Broadcasting Network Inc. Phone: 714-832-2950. Fax: 714-730-0661.

Technical Facilities: 100-w TPO, 1.442-kw ERP, 39-ft. above ground, 761-ft. above sea level, lat. 45° 39' 30", long. 67° 53' 25".

Transmitter: Atop Snow Mountain.

Ownership: Trinity Broadcasting Network Inc.

Dover & Foxcroft—W27CE, Ch. 27, Trinity Broadcasting Network Inc. Phone: 714-832-2950. Fax: 714-730-0661.

Technical Facilities: 100-w TPO, 1.1-kw ERP, 112-ft. above ground, 843-ft. above sea level, lat. 45° 12' 59", long. 69° 14' 37".

Transmitter: Goffs Comer.

Ownership: Trinity Broadcasting Network Inc.

Falmouth—W57AP, Ch. 57, Sherwood H. Craig. Phones: 207-866-2000; 207-989-4040. Fax: 207-898-3304.

Technical Facilities: 100-kw ERP, 194-ft. above ground, 699-ft. above sea level, lat. 43° 45' 32", long. 70° 19' 14".

Began Operation: January 1, 1997.

Ownership: Craig Ministries Inc.

Personnel: Sherwood Craig, General Manager & Sales Manager; Howie Soule, Chief Engineer.

Farmington—W21BI, Ch. 21, Mark Carl Nolte. Phone: 727-389-9151.

Technical Facilities: 15-kw ERP, 190-ft. above ground, 1250-ft. above sea level, lat. 44° 39' 24", long. 70° 11' 52".

Transmitter: Voter Hill, near West Farmington.

Ownership: Mark Carl Nolte.

Harrison, etc.—W03AM, Ch. 3, Maine Public Broadcasting Corp. (WCBB Ch. 10 Augusta) Phone: 207-783-9101.

Technical Facilities: 0.01-kw ERP, lat. 44° 05' 58", long. 70° 40' 22".

Holds CP for change to 0.007-kw ERP, 85-ft. above ground, 705-ft. above sea level, BDFCDDT-20060323ABI.

Ownership: Maine Public Broadcasting Corp.

Machias—W21BH, Ch. 21, Trinity Broadcasting Network Inc. Phone: 714-832-2950. Fax: 714-730-0661.

Technical Facilities: 1000-w TPO, 35.3-kw ERP, 56-ft. above ground, 725-ft. above sea level, lat. 44° 59' 14", long. 67° 28' 07".

Transmitter: Cooper Mountain.

Ownership: Trinity Broadcasting Network Inc.

Madawaska—W11AA, Ch. 11, MMM License LLC.

Technical Facilities: 0.01-kw ERP, lat. 47° 20' 30", long. 068° 18' 51".

Madawaska—W17BN, Ch. 17, Trinity Broadcasting Network Inc. Phone: 714-832-2950.

Technical Facilities: 1000-w TPO, 9.5-kw ERP, 128-ft. above ground, 1188-ft. above sea level, lat. 47° 19' 47", long. 68° 20' 56".

Transmitter: Frontier Cablevision Tower.

Ownership: Trinity Broadcasting Network Inc.

Medway—W34CN, Ch. 34, Trinity Broadcasting Network Inc. Phone: 714-832-2950. Fax: 714-730-0661.

Technical Facilities: 100-w TPO, 0.653-kw ERP, 801-ft. above sea level, lat. 45° 34' 25", long. 68° 31' 10".

Transmitter: 0.16-mi. S of Cemetery Rd.

Ownership: Trinity Broadcasting Network Inc.

Portland—W32CA, Ch. 32, National Minority TV Inc.

Technical Facilities: 25-kw ERP, 400-ft. above ground, 820-ft. above sea level, lat. 43° 44' 38", long. 70° 20' 05".

Portland—WLLB-LP, Ch. 15, Word of God Fellowship Inc. Phone: 617-423-0210. Fax: 617-482-9305.

Technical Facilities: 863-w TPO, 8-kw ERP, 164-ft. above ground, 200-ft. above sea level, lat. 43° 41' 22", long. 70° 20' 06".

Transmitter: 779 Warren Ave., Portland.

Ownership: Word of God Fellowship Inc.

Personnel: Ken Carter, General Manager; Steve Callahan, Chief Engineer.

Presque Isle—W51AG, Ch. 51, Trinity Broadcasting Network Inc. Phone: 714-832-2950. Fax: 714-730-0661.

Technical Facilities: 1000-w TPO, 20-kw ERP, 72-ft. above ground, 1043-ft. above sea level, lat. 46° 44' 29", long. 67° 54' 59".

Transmitter: 6-mi. N of Presque Isle.

Began Operation: December 2, 1987.

Ownership: Trinity Broadcasting Network Inc.

Personnel: Paul Crouch, General Manager; Ben Miller, Chief Engineer; Rod Henke, Sales Manager.

Rockland—W64BY, Ch. 64, Craig Ministries Inc. Phones: 207-989-4040; 207-866-2000. Fax: 207-866-3304.

Technical Facilities: 12.24-kw ERP, 82-ft. above ground, 394-ft. above sea level, lat. 44° 06' 30", long. 69° 09' 28".

Began Operation: November 25, 1996.

Ownership: Craig Ministries Inc.

Personnel: Sherwood Craig, General Manager & Sales Manager; Howie Soule, Chief Engineer.

Skowhegan—WGCI-LP, Ch. 4, Pacific & Southern Co. Inc. Phones: 207-942-4821; 703-854-6899. Fax: 207-947-0992.

Studio: 329 Mount Hope Ave., Bangor, ME 04401.

Technical Facilities: 0.3-kw ERP, 151-ft. above ground, 932-ft. above sea level, lat. 44° 42' 46", long. 69° 43' 38".

Ownership: Gannett Co. Inc.

St. Francis—W02AU, Ch. 2, St. Francis Chamber of Commerce.

Technical Facilities: 0.002-kw ERP, lat. 47° 10' 00", long. 068° 51' 47".

St. Francis—W04AY, Ch. 4, Maine Public Broadcasting Corp. (WMEM-TV Ch. 10 Presque Isle)

Technical Facilities: 0.002-kw ERP, lat. 47° 10' 00", long. 068° 51' 47".

St. John Plantation—W11AY, Ch. 11, Town of St. John.

Technical Facilities: 0.039-kw ERP, lat. 47° 13' 30", long. 068° 42' 16".

Transmitter: Summit of Bossy Mountain.

Waterville—WYFW-LP, Ch. 41, Three Angels Broadcasting Network Inc. Phone: 618-627-4651. Fax: 618-627-4155.

Studio: 3391 Charley Good Rd., West Frankfort, IL 62896.

Technical Facilities: 1000-w TPO, 28.5-kw ERP, 249-ft. above ground, 673-ft. above sea level, lat. 44° 29' 04", long. 69° 39' 22".

Transmitter: NNW of Intersection of Grove Rd. & Taber Hill, Vassalboro.

Began Operation: April 1, 1994.

Ownership: Three Angels Broadcasting Network Inc.

Personnel: Moses Primo, Chief Engineer.

Maryland

Annapolis—WRZB-LP, Ch. 61, OC Broadcasting Inc. Phones: 303-593-1433; 303-520-9996. Fax: 815-327-4319.

Technical Facilities: 1-kw ERP, 92-ft. above ground, 167-ft. above sea level, lat. 38° 59' 13", long. 76° 33' 12".

Holds CP for change to channel number 31, 59.2-kw ERP, 387-ft. above ground, 512-ft. above sea level, lat. 38° 59' 46", long. 76° 39' 26". BPTTL-20020701ABJ.

Began Operation: January 18, 2002.

Ownership: OC Broadcasting Inc.

Annapolis—WWTD-LP, Ch. 63, OC Broadcasting Inc. Phones: 303-593-1433; 303-520-9996. Fax: 815-327-4319.

Technical Facilities: 1-kw ERP, 92-ft. above ground, 167-ft. above sea level, lat. 38° 59' 13", long. 76° 33' 12".

Holds CP for change to channel number 49, 59.2-kw ERP, 405-ft. above ground, 792-ft. above sea level, lat. 38° 56' 24", long. 77° 04' 54". BPTTL-20050912ACV.

Ownership: DC Broadcasting Inc.

Baltimore—W28BY, Ch. 28, Wireless Data Systems Inc. Phone: 202-756-2800. Fax: 202-756-4329.

Technical Facilities: 317-w TPO, 14-kw ERP, 413-ft. above ground, 800-ft. above sea level, lat. 38° 56' 24", long. 77° 04' 54".

Transmitter: 4001 Nebraska Ave. NW.

Multichannel TV Sound: Stereo and separate audio program.

Began Operation: February 18, 1998.

Personnel: Dennis Ounbar, General Manager; Brian McConaughay, Chief Engineer; Mel Hopkins, Sales Manager.

Cresaptown—W43BP, Ch. 43, Trinity Broadcasting Network Inc. Phone: 714-832-2950.

Technical Facilities: 1.3-kw ERP, 43-ft. above ground, 2936-ft. above sea level, lat. 39° 34' 56", long. 78° 53' 53".

Began Operation: October 6, 1986.

Ownership: Trinity Broadcasting Network Inc.

Personnel: Paul Crouch, General Manager; Ben Miller, Chief Engineer; Rod Henke, Sales Manager.

Flintstone—W08BN, Ch. 8, Flintstone Community TV Inc. (WJAC-TV Ch. 6 Johnstown)

Technical Facilities: 0.013-kw ERP, lat. 39° 41' 18", long. 078° 31' 56".

Flintstone—W11AL, Ch. 11, Flintstone Community TV Inc. (WUSA Ch. 9 Washington)

Technical Facilities: 0.012-kw ERP, lat. 39° 41' 18", long. 078° 31' 56".

Flintstone—W13AO, Ch. 13, Flintstone Community TV Inc. (WJLA-TV Ch. 7 Washington)

Technical Facilities: 0.013-kw ERP, lat. 39° 41' 18", long. 078° 31' 56".

Frederick—W22DA, Ch. 22, Three Angels Broadcasting Network Inc.

Technical Facilities: 37.3-kw ERP, 200-ft. above ground, 1138-ft. above sea level, lat. 39° 19' 50", long. 77° 31' 29".

Ownership: Three Angels Broadcasting Network Inc.

Hagerstown—W42CK, Ch. 42, Three Angels Broadcasting Network Inc. Phone: 618-627-4651. Fax: 618-627-4155.

Studio: 3391 Charley Good Rd., West Frankfort, IL 62896.

Technical Facilities: 1000-w TPO, 6.37-kw ERP, 699-ft. above ground, 738-ft. above sea level, lat. 39° 36' 41", long. 77° 46' 53".

Transmitter: Hwy. 81, Williamsport.

Began Operation: December 9, 1999.

Ownership: Three Angels Broadcasting Network Inc.

Personnel: Moses Primo, Chief Engineer.

Lake Shore—WQAW-LP, Ch. 69, Una Vez Mas LP. Phone: 214-754-7008.

Technical Facilities: 150-kw ERP, 394-ft. above ground, 404-ft. above sea level, lat. 38° 58' 01.5", long. 76° 15' 30.1".

Ownership: Una Vez Mas GP LLC.

Ocean City—W63DC, Ch. 63, Christopher McHale. Phone: 310-709-9041.

Technical Facilities: 0.2-kw ERP, 243-ft. above ground, 253-ft. above sea level, lat. 38° 24' 59", long. 75° 03' 24".

Ownership: Chris McHale.

Ocean City—W65EF, Ch. 65, Chris McHale. Phone: 310-709-9041.

Technical Facilities: 0.2-kw ERP, 243-ft. above ground, 253-ft. above sea level, lat. 38° 24' 59", long. 75° 03' 24".

Ownership: Chris McHale.

Ocean City—WBLP-LP, Ch. 22, Ocean 22 Broadcasting Assn. Phone: 718-448-5055.

Technical Facilities: 10-w TPO, 0.061-kw ERP, 62-ft. above sea level, lat. 38° 26' 37", long. 75° 03' 15".

Transmitter: Parking lot, 138th St. & Coastal Hwy.

Ownership: Ocean Broadcasting Assn.

Ocean City—WRAV-LP, Ch. 8, Benita S. Querubin & Julia Cuevo.

Technical Facilities: 10-w TPO, 0.297-kw ERP, 279-ft. above ground, 260-ft. above sea level, lat. 38° 22' 52", long. 75° 10' 32".

Transmitter: N of Rte. 90, E of Rte. 589, Ocean Pines.

Ownership: Benita S. Querubin; Julia S. Cuevo.

Salisbury—W38BN, Ch. 38, Salisbury Educational Broadcasting Foundation.

Technical Facilities: 1000-w TPO, 20.9-kw ERP, 135-ft. above ground, 174-ft. above sea level, lat. 38° 24' 28", long. 75° 36' 17".

Transmitter: Jersey Rd., Salisbury.

Began Operation: November 5, 1999.

Ownership: Salisbury Educational Broadcasting Foundation.

Towson—WMJF-LP, Ch. 16, Towson U. Phone: 410-704-2447. Fax: 410-704-3744.

Technical Facilities: 3.5-kw ERP, 154-ft. above ground, 554-ft. above sea level, lat. 39° 23' 45", long. 76° 36' 29".

Transmitter: Residence Tower, Towson U.

Began Operation: April 1, 1992.

Ownership: Towson State U.

Personnel: John MacKerron, General Manager.

Massachusetts

Adams, etc.—W380L, Ch. 38, WNYT-TV LLC. (WNYT Ch. 13 Albany) Phone: 651-642-4212.

Technical Facilities: 6-kw ERP, 187-ft. above ground, 3625-ft. above sea level, lat. 42° 38' 14", long. 73° 10' 08".

Ownership: Hubbard Broadcasting Inc.

Boston—W40BO, Ch. 40, Paxson Communications LPTV Inc. (WBPX Ch. 68 Boston) Phone: 561-659-4131. Fax: 561-659-4754.

Technical Facilities: 918-w TPO, 20-kw ERP, 860-ft. above ground, 958-ft. above sea level, lat. 42° 18' 27", long. 71° 13' 27".

Holds CP for change to 3.5-kw ERP, 860-ft. above ground, 954-ft. above sea level, BOFCOTT-20060322ACL.

Transmitter: 1165 Chestnut St., Newton.

Ownership: ION Media Networks Inc.

Personnel: Lon Miroli, General Manager; David J. Raymond, Chief Engineer.

Boston—WCEA-LP, Ch. 3, Channel 19 TV Corp. Phone: 617-541-2222. Fax: 617-427-6227.

Studio: 780 Oudley St., Dorchester, MA 02125.

Technical Facilities: 5-kw ERP, 131-ft. above ground, 148-ft. above sea level, lat. 42° 19' 52", long. 71° 004' 40".

Began Operation: January 1, 1987.

Ownership: Channel 19 TV Corp.

Personnel: Peter N. Cuenca, General Manager; Juan Hernandez, Sales Manager.

Boston—WFXZ-CA, Ch. 24, Boston Broadcasting Corp.

Technical Facilities: 26-kw ERP, 860-ft. above ground, 958-ft. above sea level, lat. 42° 18' 27", long. 71° 13' 27".

Holds CP for change to 45-kw ERP, . BPTTA-20040506ABC.

Ownership: Boston Broadcasting Corp.

Boston—WHON-LP, Ch. 26, Guenter Marksteiner. Phones: 772-220-9886; 561-471-9200.

Technical Facilities: 15-kw ERP, 613-ft. above ground, 652-ft. above sea level, lat. 42° 21' 31", long. 71° 03' 33".

Ownership: Gunter Marksteiner.

Boston—WTMU-LP, Ch. 32, ZGS Boston Inc. Phone: 703-528-5656.

Technical Facilities: 1000-w TPO, 12.5-kw ERP, 817-ft. above ground, 800-ft. above sea level, lat. 42° 20' 50", long. 71° 04' 59".

Transmitter: Prudential Tower Bldg., 800 Boylston St.

Ownership: ZGS Broadcasting Holdings Inc.

Dennis—WMPX-LP, Ch. 33, Paxson Boston-68 License Inc. Phone: 561-682-4206.

Technical Facilities: 14.6-kw ERP, 259-ft. above ground, 385-ft. above sea level, lat. 41° 41' 20", long. 70° 20' 49".

Holds CP for change to 15-kw ERP, . BOFCOTL-20060322AAN.

Ownership: ION Media Networks Inc.

Leicester—WCRN-LP, Ch. 34, Carter Broadcasting Corp. Phone: 617-423-0810. Fax: 617-482-9305.

Technical Facilities: 909-w TPO, 7-kw ERP, 1361-ft. above sea level, lat. 42° 14' 47", long. 71° 55' 51".

Transmitter: Hwy. 9, 0.8-mi. W of Leicester.

Began Operation: March 4, 1996.

Ownership: Carter Broadcasting Corp.

Personnel: Ken Carter, General Manager; Steve Callahan, Chief Engineer.

Pittsfield, etc.—W07AI, Ch. 7, WNYT-TV LLC. (WNYT Ch. 13 Albany) Phone: 651-642-4212.

Technical Facilities: 0.009-kw ERP, lat. 42° 25' 26", long. 73° 15' 57".

Holds CP for change to channel number 28, 9.3-kw ERP, 80-ft. above ground, 1440-ft. above sea level, BOISTT-20051107AOH.

Massachusetts — Low Power TV & TV Translator Stations

Ownership: Hubbard Broadcasting Inc.

Plainfield—W35BK, Ch. 35, Lydia Sylvane Stockwell. Phone: 413-931-5300. Fax: 413-634-5688.

Technical Facilities: 0.28-kw ERP, 30-ft. above ground, 157-ft. above sea level, lat. 42° 31' 23", long. 72° 52' 47".

Began Operation: October 2, 1997.

Ownership: Lydia Sylvane Stockwell.

Springfield—WOMR-LP, Ch. 65, ZGS Hartford Inc. Phone: 703-528-5656.

Studio: 886 Maple Ave., Hartford, CT 06114.

Technical Facilities: 1000-w TPO, 31.28-kw ERP, 183-ft. above ground, 787-ft. above sea level, lat. 42° 05' 07", long. 72° 42' 12".

Holds CP for change to channel number 51, 142-kw ERP, 157-ft. above ground, 761-ft. above sea level, BPTTL-20030711ABU.

Transmitter: Provin Mountain, on West St.

Multichannel TV Sound: Separate audio program.

Began Operation: June 13, 1991.

Ownership: ZGS Broadcasting Holdings Inc.

Personnel: Lucio C. Ruzzier Sr., President; Gaetano Leone, General Manager; Sal Minniti, Chief Engineer; William Newton, President, Sales.

Springfield—WSHM-LP, Ch. 67, Meredith Corp. Phone: 413-736-4333.

Studio: One Monarch Place, Suite 300, Springfield, MA 01144-7012.

Technical Facilities: 1.6-kw ERP, 30-ft. above ground, 1195-ft. above sea level, lat. 42° 14' 28", long. 72° 38' 54".

Transmitter: side of existing WGGW-TV tower atop Mount Tom.

Began Operation: October 31, 1996.

Ownership: Meredith Corp.

Michigan

Alpena—W18BT, Ch. 18, Trinity Broadcasting Network Inc. Phone: 714-832-2950. Fax: 714-730-0661.

Technical Facilities: 1000-w TPO, 17.4-kw ERP, 330-ft. above ground, 1079-ft. above sea level, lat. 45° 09' 22", long. 83° 37' 54".

Transmitter: 1295 E. LaComb Rd.

Began Operation: February 5, 1999.

Ownership: Trinity Broadcasting Network Inc.

Personnel: Curt Smith, General Manager; Jim Marr, Chief Engineer; Barbara Bowen, Sales Manager.

Alpena—W31B0, Ch. 31, Rockfleet Broadcasting II LLC.

Technical Facilities: 9.09-kw ERP, 302-ft. above ground, 1211-ft. above sea level, lat. 45° 00' 46", long. 83° 42' 56".

Ann Arbor—W27CJ, Ch. 27, TCT of Michigan Inc. Phone: 618-997-9333. Fax: 618-997-1859.

Studio: 12880 Burt Rd., Detroit, MI 48227.

Technical Facilities: 1000-w TPO, 1.5-kw ERP, 272-ft. above ground, 1142-ft. above sea level, lat. 42° 16' 41", long. 83° 44' 32".

Transmitter: 555 E. Williams St.

Began Operation: February 1, 1991.

Ownership: TCT of Michigan Inc.

Personnel: Adrian Boganey, Station Manager; Ron Booth, Chief Engineer.

Ann Arbor—W67AJ, Ch. 67, Eastern Michigan University. (WLNS-TV Ch. 6 Lansing)

Technical Facilities: 0.13-kw ERP, lat. 42° 16' 34", long. 083° 44' 17".

■ **Battle Creek**—W0BC-CA, Ch. 14, WOOD License Co. LLC. Phone: 202-462-6065.

Technical Facilities: 9.1-kw ERP, 305-ft. above ground, 1184-ft. above sea level, lat. 42° 17' 17", long. 85° 09' 54".

Transmitter: 0.4-mi. S of Golden Ave. & Beadle Lake Rd. intersection, Kalamazoo.

Ownership: LIN TV Corp.

Berrien Springs—WYGN-LP, Ch. 12, Good News Television. Phone: 269-473-5274.

Technical Facilities: 1000-w TPO, 3-kw ERP, 450-ft. above ground, 1109-ft. above sea level, lat. 41° 57' 42", long. 86° 21' 00".

Transmitter: 1.2-mi. NW of Snow Rd. & U.S. Rte. 31/33 intersection.

Ownership: Weigel Broadcasting Co.

Crystal—W22BH, Ch. 22, Omnivision. Phone: 989-235-3948. Fax: 989-235-6247.

Technical Facilities: 10-w TPO, 0.122-kw ERP, 194-ft. above ground, 1001-ft. above sea level, lat. 43° 15' 49", long. 84° 54' 56".

Transmitter: 122 Lake St.

Began Operation: February 14, 1996.

Ownership: Omnivision Inc.

Personnel: W. Rex Skea, President.

Crystal—W24BS, Ch. 24, Omnivision. Phone: 989-235-6100. Fax: 989-235-6247.

Studio: 122 Lake St., Crystal, MI 48818.

Technical Facilities: 10-w TPO, 0.122-kw ERP, 194-ft. above ground, 1001-ft. above sea level, lat. 43° 15' 49", long. 84° 54' 56".

Transmitter: 122 Lake St.

Began Operation: November 4, 1995.

Ownership: Omnivision Inc.

Crystal—W26BD, Ch. 26, Omnivision. Phone: 202-857-2500.

Technical Facilities: 10-w TPO, 0.122-kw ERP, 194-ft. above ground, 1001-ft. above sea level, lat. 43° 15' 49", long. 84° 54' 56".

Transmitter: 122 Lake St.

Began Operation: February 13, 1996.

Ownership: Omnivision Inc.

Personnel: W. Rex Skea, President.

Crystal—W30BE, Ch. 30, Omnivision.

Technical Facilities: 0.539-kw ERP, 192-ft. above ground, 1002-ft. above sea level, lat. 43° 15' 49", long. 84° 54' 56".

Crystal—W39B0, Ch. 39, Mid-Michigan Wireless. Phone: 517-235-6100. Fax: 989-235-6247.

Technical Facilities: 10-w TPO, 0.12-kw ERP, 1001-ft. above sea level, lat. 43° 15' 49", long. 84° 54' 56".

Holds CP for change to channel number 32, 0.539-kw ERP, 192-ft. above ground, 1001-ft. above sea level, BPTTL-19980602JH.

Transmitter: 122 Lake St.

Began Operation: March 1, 1996.

Ownership: Mid-Michigan Wireless.

Personnel: W. Rex Skea, President.

Crystal—W45BC, Ch. 45, Mid-Michigan Wireless. Phone: 517-235-4339.

Technical Facilities: 10-w TPO, 0.117-kw ERP, 194-ft. above ground, 1001-ft. above sea level, lat. 43° 15' 49", long. 84° 54' 56".

Transmitter: 122 Lake St.

Began Operation: February 13, 1996.

Ownership: Mid-Michigan Wireless.

Crystal—W51BX, Mid-Michigan Wireless.

Technical Facilities: 0.117-kw ERP, 194-ft. above ground, 1001-ft. above sea level, lat. 43° 15' 49", long. 84° 54' 56".

Crystal—W55BZ, Ch. 55, Mid-Michigan Wireless. Phone: 989-235-3948. Fax: 989-235-6247.

Technical Facilities: 100-w TPO, 0.117-kw ERP, 199-ft. above ground, 871-ft. above sea level, lat. 43° 15' 49", long. 84° 54' 56".

Transmitter: 122 Lake St.

Began Operation: February 13, 1996.

Ownership: Mid-Michigan Wireless.

Crystal—W68CN, Ch. 68, Mid-Michigan Wireless. Phone: 517-235-4339.

Technical Facilities: 10-w TPO, 0.116-kw ERP, 194-ft. above ground, 1001-ft. above sea level, lat. 43° 15' 49", long. 84° 54' 56".

Transmitter: 122 Lake St.

Began Operation: February 13, 1996.

Ownership: Mid-Michigan Wireless.

■ **Dearborn**—W33BY, Ch. 33, Highland Park Broadcasting LP.

Technical Facilities: 15-kw ERP, 325-ft. above ground, 948-ft. above sea level, lat. 42° 22' 40", long. 83° 14' 32".

Ownership: Highland Park Broadcasting LP.

Detroit—W48AV, Ch. 48, Paxson Communications License Co. LLC. Phone: 561-659-4122. Fax: 561-659-4754.

Technical Facilities: 2000-w TPO, 38.24-kw ERP, 312-ft. above ground, 892-ft. above sea level, lat. 42° 27' 43", long. 82° 52' 35".

Transmitter: 1500 Shore Club Dr., St. Clair Shores.

Ownership: ION Media Networks Inc.

Personnel: Michael Berman, General Manager; Robert Thompson, Chief Engineer.

Detroit—W66BV, Ch. 66, Trinity Broadcasting Network Inc. Phone: 714-832-2950. Fax: 714-730-0661.

Technical Facilities: 1-w TPO, 19.7-kw ERP, 1298-ft. above ground, 1869-ft. above sea level, lat. 42° 19' 45", long. 83° 02' 25".

Transmitter: Westin Hotel Bldg., Detroit.

Began Operation: March 1, 1983.

Ownership: Trinity Broadcasting Network Inc.

■ **Detroit**—WDWO-CA, Ch. 18, TCT of Michigan Inc. Phone: 618-997-9333.

Studio: 12280 Burt Rd., Detroit, MI 48227.

Technical Facilities: 1000-w TPO, 20-kw ERP, 289-ft. above ground, 915-ft. above sea level, lat. 42° 22' 40", long. 83° 14' 37".

Transmitter: 12280 Burt Rd.

Ownership: TCT of Michigan Inc.

Personnel: Adrian Boganey, General Manager; Ronald L. Booth, Chief Engineer.

■ **Detroit**—WLPC-LP, Ch. 26, WLPC TV-26 Detroit Inc. Phone: 248-559-4200.

Technical Facilities: 2000-w TPO, 32-kw ERP, 475-ft. above ground, 1037-ft. above sea level, lat. 45° 19' 56", long. 83° 02' 42".

Transmitter: Cadillac Tower Bldg., Cadillac Square.

Ownership: Glenn R. & Karin A. Plummer.

Personnel: Glenn R. Plummer, General Manager; Timothy Hoadly, Chief Engineer.

■ **Detroit**—WUOT-CA, Ch. 23, EBC Detroit Inc. Phone: 501-219-2400.

Studio: 4128 W. Vernor Hwy., Detroit, MI 482090.

Technical Facilities: 50-kw ERP, 712-ft. above ground, 1375-ft. above sea level, lat. 42° 26' 52", long. 83° 10' 23".

Began Operation: January 1, 1989.

Ownership: Equity Broadcasting Corp.

Personnel: Liz Kiley, Vice President, Broadcast; Warren Reeves, Consulting Engineer; Amy Brown, Broadcast Operations Director.

Escanaba—W14CE, Ch. 14, Barrington Marquette License LLC. (WLUC-TV Ch. 6 Marquette)

Technical Facilities: 0.856-kw ERP, lat. 45° 46' 56", long. 087° 006' 004".

Transmitter: 5623 17th Rd., Wells Twp.

Ownership: Pilot Group LP.

Escanaba—W40AN, Ch. 40, LIN of Wisconsin LLC. (WLUC-TV Ch. 11 Green Bay) Phone: 202-462-6065.

Technical Facilities: 0.1-kw ERP, lat. 45° 46' 56", long. 87° 06' 04".

Holds CP for change to 4.04-kw ERP, 233-ft. above ground, 925-ft. above sea level, BDFCDTT-20060324AAN.

Ownership: LIN TV Corp.

Flint—WHNE-LP, Ch. 32, Thomas T. Tait. Phone: 818-415-3438.

Technical Facilities: 35.4-kw ERP, 234-ft. above ground, 1015-ft. above sea level, lat. 43° 10' 23", long. 83° 40' 51".

Ownership: Thomas T. Tait.

Flint—WXON-LP, Ch. 54, P & P Cable Holdings LLC. Phone: 231-547-2696.

Technical Facilities: 2000-w TPO, 0.1-kw ERP, 30-ft. above ground, 833-ft. above sea level, lat. 43° 07' 09", long. 83° 40' 38".

Holds CP for change to 150-kw ERP, 361-ft. above ground, 1118-ft. above sea level, lat. 43° 08' 04", long. 83° 35' 42". BPTTL-20031201BFL.

Ownership: P & P Cable Holdings LLC.

Grand Rapids—W25CZ, Ch. 25, Trinity Broadcasting Network Inc.

Technical Facilities: 10-kw ERP, lat. 47° 15' 17", long. 093° 26' 003".

■ **Grand Rapids**—W48CL, Ch. 48, Three Angels Broadcasting Network Inc. Phone: 618-627-4651. Fax: 618-627-4155.

Technical Facilities: 1000-w TPO, 16.1-kw ERP, 308-ft. above ground, 1079-ft. above sea level, lat. 43° 01' 01", long. 85° 45' 25".

Transmitter: Near Elmridge Dr. & Three Mile Rd.

Ownership: Three Angels Broadcasting Network Inc.

Personnel: Moses Primo, General Manager; Linda Shelton, Program Director.

■ **Grand Rapids**—W0GC-CA, Ch. 25, WOOD License Co. LLC. Phone: 401-454-2880.

Technical Facilities: 381-ft. above ground, 1030-ft. above sea level, lat. 42° 48' 59", long. 85° 57' 20".

Began Operation: June 24, 1994.
 Ownership: LIN TV Corp.

■ **Grand Rapids**—WOLP-CA, Ch. 27, WOOD License Co. LLC.

Technical Facilities: 1000-w TPO, 15.3-kw ERP, 138-ft. above ground, 879-ft. above sea level, lat. 42° 57' 36", long. 85° 39' 18".

Transmitter: 1.6-mi. SE of I-131 & I-196 intersection.
 Ownership: LIN TV Corp.

■ **Grand Rapids**—WUHQ-LP, Ch. 29, Marquette Broadcasting Inc. Phone: 501-219-2400.

Technical Facilities: 537.7-w TPO, 40-kw ERP, 392-ft. above ground, 1002-ft. above sea level, lat. 42° 57' 14", long. 85° 41' 52".

Transmitter: 0.3-mi. W of Blue Grass Rd. on U.S. Rte. 27.
 Ownership: Equity Broadcasting Corp.

■ **Grand Rapids**—WXSP-CA, Ch. 15, WOOD License Co. LLC, c/o LIN Television Corp. Phone: 401-454-2880.

Technical Facilities: 9.42-kw ERP, 344-ft. above ground, 1115-ft. above sea level, lat. 43° 01' 01", long. 85° 44' 25".

Ownership: LIN TV Corp.

■ **Herman**—W16BL, Ch. 16, Don Rayburn Sr.

Technical Facilities: 153-w TPO, 1-kw ERP, 362-ft. above ground, 2228-ft. above sea level, lat. 46° 39' 50", long. 88° 23' 06".

Transmitter: 1-mi. W of Baraga.

Ownership: Don Rayburn Sr.

■ **Herman**—W22BZ, Ch. 22, Don Rayburn Sr. Phone: 504-273-1224.

Technical Facilities: 153-w TPO, 1-kw ERP, 362-ft. above ground, 2228-ft. above sea level, lat. 46° 39' 50", long. 88° 23' 06".

Transmitter: 1-mi. W of Baraga.

Ownership: Don Rayburn Sr.

■ **Herman**—W24CD, Ch. 24, Don Rayburn Sr. Phone: 504-273-1224.

Technical Facilities: 153-w TPO, 1-kw ERP, 362-ft. above ground, 2228-ft. above sea level, lat. 46° 39' 50", long. 88° 23' 06".

Transmitter: 1-mi. W of Baraga.

Ownership: Don Rayburn Sr.

■ **Herman**—W31BJ, Ch. 31, Dan Loflin. Phone: 504-928-3574.

Technical Facilities: 153-w TPO, 1-kw ERP, 362-ft. above ground, 2228-ft. above sea level, lat. 46° 39' 50", long. 88° 23' 06".

Transmitter: 1-mi. W of Baraga.

Ownership: Dan Loflin.

■ **Herman**—W38CG, Ch. 38, Eric McBride. Phone: 504-928-3574.

Technical Facilities: 153-w TPO, 1-kw ERP, 362-ft. above ground, 2228-ft. above sea level, lat. 46° 39' 50", long. 88° 23' 06".

Transmitter: 1-mi. W of Baraga.

Ownership: Eric McBride.

■ **Herman**—W41CA, Ch. 41, Eric McBride. Phone: 504-928-3574.

Technical Facilities: 153-w TPO, 1-kw ERP, 362-ft. above ground, 2228-ft. above sea level, lat. 46° 39' 50", long. 88° 23' 06".

Transmitter: 1-mi. W of Baraga.

Ownership: Eric McBride.

■ **Herman**—W44BM, Ch. 44, Eric McBride. Phone: 504-928-3574.

Technical Facilities: 153-w TPO, 1-kw ERP, 362-ft. above ground, 2228-ft. above sea level, lat. 46° 39' 50", long. 88° 23' 06".

Transmitter: 1-mi. W of Baraga.

Ownership: Eric McBride.

■ **Herman**—W46CM, Ch. 46, Martha Rayburn. Phone: 504-273-1224.

Technical Facilities: 153-w TPO, 1-kw ERP, 362-ft. above ground, 2228-ft. above sea level, lat. 46° 39' 50", long. 88° 23' 06".

Transmitter: 1-mi. W of Baraga.

Ownership: Martha Rayburn.

■ **Herman**—W48CA, Ch. 48, Dan Loflin. Phone: 504-928-3574.

Technical Facilities: 153-w TPO, 1-kw ERP, 362-ft. above ground, 2228-ft. above sea level, lat. 43° 39' 50", long. 88° 23' 06".

Transmitter: 1-mi. W of Baraga.

Ownership: Dan Loflin.

■ **Herman**—W50BZ, Ch. 50, Dan Loflin. Phone: 504-928-3574.

Technical Facilities: 153-w TPO, 1-kw ERP, 362-ft. above ground, 2228-ft. above sea level, lat. 46° 39' 50", long. 88° 23' 06".

Transmitter: 1-mi. W of Baraga.

Ownership: Dan Loflin.

■ **Herman**—W60CJ, Ch. 60, Eric McBride. Phone: 504-928-3574.

Technical Facilities: 153-w TPO, 1-kw ERP, 362-ft. above ground, 2228-ft. above sea level, lat. 46° 39' 50", long. 88° 23' 06".

Transmitter: 1-mi. W of Baraga.

Ownership: Eric McBride.

■ **Hesperia**—W42CB, Ch. 42, Tribune Television Holdings Inc. (WXMI Ch. 17 Grand Rapids)

Technical Facilities: 7.31-kw ERP, 427-ft. above ground, 1227-ft. above sea level, lat. 43° 33' 00", long. 86° 02' 34".

Holds CP for change to 15-kw ERP, , BDFCDTT-20060124AAT.

Ownership: Tribune Broadcasting Co.

■ **Holland**—WOHO-CA, Ch. 33, WOOD License Co. LLC. Phone: 616-456-8888.

Technical Facilities: 1000-w TPO, 10-kw ERP, 381-ft. above ground, lat. 42° 48' 59", long. 85° 57' 20".

Transmitter: 2640 72nd Ave.

Ownership: LIN TV Corp.

■ **Houghton**—W27CQ, Ch. 27, Trinity Broadcasting Network Inc. Phone: 714-832-2950.

Technical Facilities: 10-kw ERP, 279-ft. above ground, 1340-ft. above sea level, lat. 47° 06' 06", long. 88° 34' 11".

Ownership: Trinity Broadcasting Network Inc.

■ **Houghton Lake**—W18CB, Ch. 18, MS Communications LLC. Phone: 310-552-7970. Fax: 310-277-3069.

Technical Facilities: 1000-w TPO, 0.007-kw ERP, 105-ft. above ground, 1424-ft. above sea level, lat. 44° 17' 25", long. 84° 44' 40".

Transmitter: 1-mi. S of Summit Heights.

Ownership: MS Communications LLC.

■ **Houghton Lake**—W21BS, Ch. 21, MS Communications LLC. Phone: 310-552-7970. Fax: 310-277-3069.

Technical Facilities: 132-w TPO, 0.007-kw ERP, 105-ft. above ground, 1424-ft. above sea level, lat. 44° 17' 25", long. 84° 44' 40".

Transmitter: 1-mi. S of Summit Heights.

Ownership: MS Communications LLC.

■ **Houghton Lake**—W24CG, Ch. 24, MS Communications LLC. Phone: 310-552-7970. Fax: 310-277-3069.

Technical Facilities: 132-w TPO, 0.007-kw ERP, 105-ft. above ground, 1424-ft. above sea level, lat. 44° 17' 25", long. 84° 44' 40".

Transmitter: 1-mi. S of Summit Heights.

Ownership: MS Communications LLC.

■ **Houghton Lake**—W31BN, Ch. 31, MS Communications LLC. Phone: 310-552-7970. Fax: 310-277-3069.

Technical Facilities: 132-w TPO, 0.007-kw ERP, 105-ft. above ground, 1424-ft. above sea level, lat. 44° 17' 25", long. 84° 44' 40".

Transmitter: 1-mi. S of Summit Heights.

Ownership: MS Communications LLC.

■ **Houghton Lake**—W36CE, Ch. 36, MS Communications LLC. Phone: 310-552-7970. Fax: 310-277-3069.

Technical Facilities: 132-w TPO, 0.007-kw ERP, 105-ft. above ground, 1424-ft. above sea level, lat. 44° 17' 25", long. 84° 44' 40".

Transmitter: 1-mi. S of Summit Heights.

Ownership: MS Communications LLC.

■ **Houghton Lake**—W50CD, Ch. 50, MS Communications LLC. Phone: 310-552-7970. Fax: 310-277-3069.

Technical Facilities: 132-w TPO, 0.007-kw ERP, 105-ft. above ground, 1424-ft. above sea level, lat. 44° 17' 25", long. 84° 44' 40".

Transmitter: 1-mi. S of Summit Heights.

Ownership: MS Communications LLC.

■ **Houghton Lake**—W52CO, Ch. 52, MS Communications LLC. Phone: 310-552-7970. Fax: 310-277-3069.

Technical Facilities: 132-w TPO, 0.007-kw ERP, 105-ft. above ground, 1423-ft. above sea level, lat. 44° 17' 25", long. 84° 44' 40".

Transmitter: 1-mi. S of Summit Heights.

Ownership: MS Communications LLC.

■ **Houghton Lake**—W55CH, Ch. 55, MS Communications LLC. Phone: 310-552-7970. Fax: 310-277-3069.

Technical Facilities: 132-w TPO, 0.007-kw ERP, 105-ft. above ground, 1423-ft. above sea level, lat. 44° 17' 25", long. 84° 44' 40".

Transmitter: 1-mi. S of Summit Heights.

Ownership: MS Communications LLC.

■ **Houghton Lake**—W57CQ, Ch. 57, MS Communications LLC. Phone: 310-552-7970. Fax: 310-277-3069.

Technical Facilities: 132-w TPO, 0.007-kw ERP, 105-ft. above ground, 1424-ft. above sea level, lat. 44° 17' 25", long. 84° 44' 40".

Transmitter: 1-mi. S of Summit Heights.

Ownership: MS Communications LLC.

■ **Houghton Lake**—W59DC, Ch. 59, MS Communications LLC. Phone: 310-552-7970. Fax: 310-277-3069.

Technical Facilities: 132-w TPO, 0.007-kw ERP, 105-ft. above ground, 1424-ft. above sea level, lat. 44° 17' 25", long. 84° 44' 40".

Transmitter: 1-mi. S of Summit Heights.

Ownership: MS Communications LLC.

■ **Houghton Lake**—W61CS, Ch. 61, MS Communications LLC. Phone: 310-552-7970. Fax: 310-277-3069.

Technical Facilities: 500-w TPO, 0.007-kw ERP, 105-ft. above ground, 1319-ft. above sea level, lat. 44° 17' 25", long. 84° 44' 40".

Transmitter: 1-mi. S of Summit Heights.

Ownership: MS Communications LLC.

■ **Houghton Lake**—W63CH, Ch. 63, MS Communications LLC. Phone: 310-552-7970. Fax: 310-277-3069.

Technical Facilities: 500-w TPO, 0.007-kw ERP, 105-ft. above ground, 1424-ft. above sea level, lat. 44° 17' 25", long. 84° 44' 40".

Transmitter: 1-mi. S of Summit Heights.

Ownership: MS Communications LLC.

■ **Houghton Lake**—W65DJ, Ch. 65, MS Communications LLC. Phone: 310-552-7970. Fax: 310-277-3069.

Technical Facilities: 132-w TPO, 0.007-kw ERP, 105-ft. above ground, 1424-ft. above sea level, lat. 44° 17' 25", long. 84° 44' 40".

Transmitter: 1-mi. S of Summit Heights.

Ownership: MS Communications LLC.

■ **Houghton Lake**—W67DN, Ch. 67, MS Communications LLC. Phone: 310-552-7970. Fax: 310-277-3069.

Technical Facilities: 0.007-kw ERP, 105-ft. above ground, 1424-ft. above sea level, lat. 44° 17' 25", long. 84° 44' 40".

Ownership: MS Communications LLC.

■ **Ironwood**—W32CV, Ch. 32, KQDS Acquisition Corp. Phone: 701-277-1515.

Technical Facilities: 15.9-kw ERP, 350-ft. above ground, 2010-ft. above sea level, lat. 46° 26' 28", long. 90° 11' 26".

Ownership: KQDS Acquisition Corp.

■ **Kalamazoo**—W26BX, Ch. 26, TCT of Michigan Inc. (WTLJ Ch. 54 Muskegon)

Technical Facilities: 5.3-kw ERP, 440-ft. above ground, 1355-ft. above sea level, lat. 42° 07' 43", long. 85° 20' 16".

Ownership: TCT of Michigan Inc.

■ **Kalamazoo**—WOKZ-CA, Ch. 50, WOOD License Co. LLC. Phone: 401-454-2880.

Technical Facilities: 14.3-kw ERP, 148-ft. above ground, 1086-ft. above sea level, lat. 42° 17' 48", long. 85° 38' 29".

Multichannel TV Sound: Separate audio program.
 Began Operation: January 1, 1996.

Ownership: LIN TV Corp.

Personnel: Scott Blumenthal, General Manager; Mike Laermers, Director, Engineering; Diane Knowski, Sales Manager.

■ **Lansing**—W27CN, Ch. 27, Tri-State Christian TV Inc. Phone: 618-997-9333. Fax: 618-997-1859.

Studio: 2865 Trautner Dr., Saginaw, MI 48604.

Technical Facilities: 8.5-kw ERP, 340-ft. above ground, 1169-ft. above sea level, lat. 42° 43' 16", long. 84° 33' 01".

Ownership: TCT of Michigan Inc.

Michigan — Low Power TV & TV Translator Stations

Personnel: Mike Socier, Station Manager; Ron Booth, Chief Engineer.

Leeland, etc.—W69AV, Ch. 69, Central Michigan U. (WCMU-TV Ch. 14 Mount Pleasant)

Technical Facilities: 0.78-kw ERP, lat. 44° 58' 50", long. 085° 40' 45".

Ludington—W34BZ, Ch. 34, MS Communications LLC. Phone: 310-552-7970. Fax: 310-277-3069.

Technical Facilities: 100-w TPO, 0.007-kw ERP, 105-ft. above ground, 823-ft. above sea level, lat. 44° 03' 57", long. 86° 19' 58".

Transmitter: Jebavy at Ehler.

Ownership: MS Communications LLC.

Ludington—W48BY, Ch. 48, MS Communications LLC. Phone: 310-552-7970. Fax: 310-277-3069.

Technical Facilities: 100-w TPO, 0.007-kw ERP, 105-ft. above ground, 823-ft. above sea level, lat. 44° 03' 57", long. 86° 19' 58".

Transmitter: Jebavy at Ehler.

Ownership: MS Communications LLC.

Ludington—W53CC, Ch. 53, Bustos Media of Wisconsin License LLC. Phone: 916-368-6300.

Technical Facilities: 100-w TPO, 0.007-kw ERP, 105-ft. above ground, 823-ft. above sea level, lat. 44° 03' 27", long. 86° 24' 58".

Holds CP for change to 35-kw ERP, 574-ft. above ground, 1202-ft. above sea level, lat. 43° 05' 46", long. 87° 54' 15". BPTTL-20060324ACV.

Transmitter: Jebavy at Ehler.

Ownership: Bustos Media of Wisconsin License LLC.

Marquette—W070B, Ch. 7, Barrington Marquette License LLC. (WLUC-TV Ch. 6 Marquette)

Technical Facilities: 0.025-kw ERP, 115-ft. above ground, 830-ft. above sea level, lat. 46° 32' 45", long. 87° 23' 27".

Ownership: Pilot Group LP.

Marquette—W17CS, Ch. 17, Trinity Broadcasting Network Inc. Phone: 714-832-2950. Fax: 714-730-0611.

Technical Facilities: 8.9-kw ERP, 380-ft. above ground, 1625-ft. above sea level, lat. 46° 30' 52", long. 87° 28' 36".

Ownership: Trinity Broadcasting Network Inc.

Mount Pleasant—W32BT, Ch. 32, P & P Cable Holdings LLC. Phone: 231-436-7731.

Technical Facilities: 515-w TPO, 0.0872-kw ERP, 50-ft. above ground, 847-ft. above sea level, lat. 43° 34' 33", long. 84° 46' 29".

Transmitter: 0.3-mi. W of Blue Grass Rd. on U.S. Rte. 27.

Ownership: P & P Cable Holdings LLC.

Mount Pleasant—W44BQ, Ch. 44, NTN/Saginaw Inc. Phone: 231-436-7731.

Technical Facilities: 512-w TPO, 0.242-kw ERP, 25-ft. above ground, 806-ft. above sea level, lat. 43° 41' 56", long. 84° 46' 11".

Transmitter: U.S. Rte. 27, 0.4-mi. W of Blue Grass Rd.

Ownership: NTN/Saginaw Inc.

Mount Pleasant—W60CO, Ch. 60, NTN/Saginaw Inc. Phone: 231-436-7731.

Technical Facilities: 528.6-w TPO, 0.242-kw ERP, 257-ft. above ground, 806-ft. above sea level, lat. 43° 41' 56", long. 84° 46' 11".

Transmitter: 0.3-mi. W of Blue Grass Rd. on U.S. Rte. 27.

Began Operation: January 16, 2002.

Ownership: Merle W. Pearce.

Mount Pleasant—W610K, Ch. 61, NTN/Saginaw Inc. Phone: 231-436-7731.

Technical Facilities: 1000-w TPO, 9.73-kw ERP, 1277-ft. above ground, 1164-ft. above sea level, lat. 43° 34' 33", long. 84° 46' 29".

Transmitter: BR/27, 1.5-mi. S of Mount Pleasant.

Ownership: NTN/Saginaw Inc.

Muskegon—W520B, Ch. 52, Tribune TV Holdings Inc. (WXMI Ch. 17 Grand Rapids) Phone: 616-364-8722.

Technical Facilities: 21.7-kw ERP, 420-ft. above ground, 1076-ft. above sea level, lat. 43° 18' 50", long. 86° 09' 17".

Holds CP for change to channel number 31, 15-kw ERP, , BOISOTT-20060202AAB.

Transmitter: 5-mi. W of Big Rapids.

Ownership: Tribune Broadcasting Co.

■ **Muskegon**—WMKG-LP, Ch. 38, Kelley Enterprises. Phone: 616-733-4040. Fax: 616-739-4329.

Studio: 4237 Airline Rd., North Shores, MI 49444.

Technical Facilities: 33.8-kw ERP, 187-ft. above ground, 843-ft. above sea level, lat. 43° 15' 06", long. 86° 09' 10".

Multichannel TV Sound: Stereo only.

Ownership: Kelley Enterprises.

Personnel: Fenton Kelley, General Manager & Chief Engineer.

■ **Muskegon**—WOMS-CA, Ch. 29, WOOD License Co. LLC. Phone: 202-462-6065.

Technical Facilities: 8.3-kw ERP, 410-ft. above ground, 1079-ft. above sea level, lat. 43° 13' 47", long. 86° 05' 05".

Holds CP for change to 10.4-kw ERP, 440-ft. above ground, 1122-ft. above sea level, lat. 43° 15' 45", long. 86° 04' 34". BPTTA-20060330AIG.

Transmitter: Near State Rte. 46 & Hilton Park Rd.

Ownership: LIN TV Corp.

Petoskey—W18BX, Ch. 18, MS Communications LLC. Phone: 310-552-7970. Fax: 310-277-3069.

Technical Facilities: 4-kw ERP, 415-ft. above ground, 1686-ft. above sea level, lat. 45° 28' 40", long. 84° 57' 04".

Holds CP for change to 0.0124-kw ERP, 50-ft. above ground, 1321-ft. above sea level, BPTTL-20050613ABG.

Ownership: MS Communications LLC.

Petoskey—W20BQ, Ch. 20, MS Communications LLC. Phone: 310-552-7970. Fax: 310-277-3069.

Technical Facilities: 4-kw ERP, 415-ft. above ground, 1686-ft. above sea level, lat. 45° 28' 40", long. 84° 57' 04".

Holds CP for change to 0.0124-kw ERP, 50-ft. above ground, 1321-ft. above sea level, BPTTL-20050613ABH.

Ownership: MS Communications LLC.

Petoskey—W23BM, Ch. 23, MS Communications LLC. Phone: 310-552-7970. Fax: 310-277-3069.

Technical Facilities: 4-kw ERP, 415-ft. above ground, 1686-ft. above sea level, lat. 45° 28' 40", long. 84° 57' 04".

Holds CP for change to 0.0124-kw ERP, 50-ft. above ground, 1321-ft. above sea level, BPTTL-20050613ABI.

Ownership: MS Communications LLC.

Petoskey—W25CO, Ch. 25, MS Communications LLC. Phone: 310-552-7970. Fax: 310-277-3069.

Technical Facilities: 4-kw ERP, 415-ft. above ground, 1686-ft. above sea level, lat. 45° 28' 40", long. 84° 57' 04".

Holds CP for change to 0.0124-kw ERP, 50-ft. above ground, 1321-ft. above sea level, BPTTL-20050613ABJ.

Ownership: MS Communications LLC.

Petoskey—W31BI, Ch. 31, MS Communications LLC. Phone: 310-552-7970. Fax: 310-277-3069.

Technical Facilities: 179-w TPO, 1-kw ERP, 623-ft. above ground, 1814-ft. above sea level, lat. 45° 19' 17", long. 84° 52' 33".

Transmitter: 1-mi. N of Boyne City.

Ownership: MS Communications LLC.

Petoskey—W34CR, Ch. 34, Frank J. Catz, Trustee. Phone: 650-854-0111. Fax: 650-854-0223.

Technical Facilities: 179-w TPO, 1-kw ERP, 594-ft. above ground, 1884-ft. above sea level, lat. 45° 19' 34", long. 84° 52' 43".

Transmitter: 1-mi. N of Boyne City.

Began Operation: March 21, 2002.

Ownership: Frank J. Catz, Trustee.

Petoskey—W36CO, Ch. 36, MS Communications LLC. Phone: 310-552-7970. Fax: 310-277-3069.

Technical Facilities: 179-w TPO, 4-kw ERP, 415-ft. above ground, 1686-ft. above sea level, lat. 45° 28' 40", long. 84° 57' 04".

Holds CP for change to 0.0124-kw ERP, 50-ft. above ground, 1321-ft. above sea level, BPTTL-20050613ABK.

Transmitter: 1-mi. N of Boyne City.

Ownership: MS Communications LLC.

Petoskey—W39CB, Ch. 39, MS Communications LLC. Phone: 310-552-7970. Fax: 310-277-3069.

Technical Facilities: 179-w TPO, 4-kw ERP, 415-ft. above ground, 1686-ft. above sea level, lat. 45° 28' 40", long. 84° 57' 04".

Holds CP for change to 0.0124-kw ERP, 50-ft. above ground, 1321-ft. above sea level, BPTTL-20050613ABL.

Transmitter: 1-mi. N of Boyne City.

Ownership: MS Communications LLC.

Petoskey—W41CK, Ch. 41, Frank J. Catz, Trustee. Phone: 650-854-0111. Fax: 650-854-0223.

Technical Facilities: 179-w TPO, 1-kw ERP, 623-ft. above ground, 1814-ft. above sea level, lat. 45° 19' 17", long. 84° 52' 33".

Transmitter: 1-mi. N of Boyne City.

Ownership: Frank J. Catz, Trustee.

Petoskey—W51CR, Ch. 51, MS Communications LLC. Phone: 310-552-7970. Fax: 310-277-3069.

Technical Facilities: 179-w TPO, 4-kw ERP, 415-ft. above ground, 1686-ft. above sea level, lat. 45° 28' 40", long. 84° 57' 004".

Holds CP for change to 0.0124-kw ERP, 50-ft. above ground, 1321-ft. above sea level, BPTTL-20050613ABM.

Transmitter: 1-mi. N of Boyne City.

Ownership: MS Communications LLC.

Petoskey—W53BN, Ch. 53, MS Communications LLC. Phone: 310-552-7970. Fax: 310-277-3069.

Technical Facilities: 179-w TPO, 4-kw ERP, 415-ft. above ground, 1686-ft. above sea level, lat. 45° 28' 40", long. 84° 57' 04".

Holds CP for change to 0.0124-kw ERP, 50-ft. above ground, 1321-ft. above sea level, BPTTL-20050613ABN.

Transmitter: 1-mi. N of Boyne City.

Ownership: MS Communications LLC.

Petoskey—W55CL, Ch. 55, MS Communications LLC. Phone: 310-552-7970. Fax: 310-277-3069.

Technical Facilities: 179-w TPO, 4-kw ERP, 415-ft. above ground, 1686-ft. above sea level, lat. 45° 28' 40", long. 84° 57' 04".

Holds CP for change to 0.0124-kw ERP, 50-ft. above ground, 1321-ft. above sea level, BPTTL-20050613ABD.

Transmitter: 1-mi. N of Boyne City.

Ownership: MS Communications LLC.

Petoskey—W57CP, Ch. 57, MS Communications LLC. Phone: 310-552-7970. Fax: 310-277-3069.

Technical Facilities: 179-w TPO, 4-kw ERP, 415-ft. above ground, 1686-ft. above sea level, lat. 45° 28' 40", long. 84° 57' 004".

Transmitter: 1-mi. N of Boyne City.

Ownership: MS Communications LLC.

Petoskey—W62CR, Ch. 62, MS Communications LLC. Phone: 310-552-7970. Fax: 310-277-3069.

Technical Facilities: 179-w TPO, 4-kw ERP, 415-ft. above ground, 1686-ft. above sea level, lat. 45° 28' 40", long. 84° 57' 04".

Holds CP for change to 0.0124-kw ERP, 50-ft. above ground, 1321-ft. above sea level, BPTTL-20050613ABP.

Transmitter: 0.99 miles N. of Boyne City.

Ownership: MS Communications LLC.

Petoskey—W64CK, Ch. 64, MS Communications LLC. Phone: 310-552-7970. Fax: 310-277-3069.

Technical Facilities: 179-w TPO, 4-kw ERP, 415-ft. above ground, 1686-ft. above sea level, lat. 45° 28' 40", long. 84° 57' 004".

Holds CP for change to 0.0124-kw ERP, 50-ft. above ground, 1321-ft. above sea level, BPTTL-20050613ABQ.

Transmitter: 1-mi. N of Boyne City.

Ownership: MS Communications LLC.

Petoskey—W66CY, Ch. 66, MS Communications LLC. Phone: 310-552-7970. Fax: 310-277-3069.

Technical Facilities: 179-w TPO, 4-kw ERP, 415-ft. above ground, 1686-ft. above sea level, lat. 45° 28' 40", long. 84° 57' 04".

Holds CP for change to 0.0124-kw ERP, 50-ft. above ground, 1321-ft. above sea level, BPTTL-20050613ABR.

Transmitter: 1-mi. N of Bayne City.

Ownership: MS Communications LLC.

Petoskey—W68DH, Ch. 68, MS Communications LLC. Phone: 310-552-7970. Fax: 310-277-3069.

Technical Facilities: 4-kw ERP, 415-ft. above ground, 1686-ft. above sea level, lat. 45° 28' 40", long. 84° 57' 04".

Holds CP for change to 0.0124-kw ERP, 50-ft. above ground, 1321-ft. above sea level, BPTTL-20050613ABS.

Ownership: MS Communications LLC.

Pinconning—W09CK, Ch. 9, P & P Cable Holdings LLC. Phone: 231-436-7731. Fax: 231-436-7731.

Technical Facilities: 939-w TPO, 0.085-kw ERP, 26-ft. above ground, 830-ft. above sea level, lat. 43° 00' 09", long. 83° 40' 38".

Transmitter: 3685 Garfield Rd., Mount Forest Twp.

Ownership: P & P Cable Holdings LLC.

Pinconning—W15BP, Ch. 15, P & P Cable Holdings LLC. Phone: 231-436-7731. Fax: 231-436-7731.

Technical Facilities: 1000-w TPO, 0.25-kw ERP, 25-ft. above ground, 618-ft. above sea level, lat. 43° 50' 46", long. 84° 00' 32".

Transmitter: 3685 Garfield Rd., Mount Forest Twp.

Ownership: P & P Cable Holdings LLC.

Pinconning—W44BO, Ch. 44, P & P Cable Holdings LLC. Phone: 231-436-7731.

Technical Facilities: 1000-w TPO, 0.25-kw ERP, 25-ft. above ground, 618-ft. above sea level, lat. 43° 50' 46", long. 84° 00' 32".

Transmitter: 3685 Garfield Rd., Mount Forest Twp.

Ownership: P & P Cable Holdings LLC.

Pinconning—WKJF-LP, Ch. 58, P & P Cable Holdings LLC. Phone: 231-436-7731.

Technical Facilities: 931-w TPO, 0.25-kw ERP, 25-ft. above ground, 618-ft. above sea level, lat. 43° 42' 00", long. 83° 59' 17".

Transmitter: 3685 Garfield Rd., Mount Forest Twp.

Ownership: P & P Cable Holdings LLC.

Pinconning—WKNX-LP, Ch. 22, P & P Cable Holdings LLC. Phone: 231-436-7731.

Technical Facilities: 1000-w TPO, 0.25-kw ERP, 25-ft. above ground, 618-ft. above sea level, lat. 43° 42' 00", long. 83° 59' 17".

Transmitter: 3685 Garfield Rd., Mount Forest Twp.

Ownership: P & P Cable Holdings LLC.

Pinconning—WLLZ-LP, Ch. 12, P & P Cable Holdings LLC. Phone: 231-436-7731.

Technical Facilities: 0.075-kw ERP, 100-ft. above ground, 1173-ft. above sea level, lat. 44° 45' 22", long. 85° 40' 42".

Holds CP for change to 1.23-kw ERP, BPTVL-20031201BFI.

Ownership: P & P Cable Holdings LLC.

Pinconning—WTCF-LP, Ch. 69, NTN/Saginaw Inc. Phone: 231-436-7731. Fax: 231-436-0980.

Technical Facilities: 0.25-kw ERP, 25-ft. above ground, 618-ft. above sea level, lat. 43° 50' 46", long. 84° 00' 32".

Transmitter: 3685 Garfield Rd., Mount Forest Twp.

Ownership: NTN/Saginaw Inc.

Pinconning—WUHO-LP, Ch. 36, P & P Cable Holdings LLC. Phone: 231-547-2696. Fax: 231-540-0981.

Technical Facilities: 15-kw ERP, 450-ft. above ground, 1379-ft. above sea level, lat. 42° 16' 28", long. 85° 39' 12".

Holds CP for change to 8.94-kw ERP, 190-ft. above ground, 1119-ft. above sea level, lat. 42° 18' 54", long. 85° 36' 52". BMTTL-20030718AFM.

Ownership: P & P Cable Holdings LLC.

Republic—W43BY, Ch. 43, Western Upper Peninsula Television Inc.

Technical Facilities: 0.95-kw ERP, lat. 46° 24' 00", long. 087° 59' 26".

Transmitter: Republic, MI.

Saginaw & Midland—W46CR, Ch. 46, Three Angels Broadcasting Network Inc. Phone: 618-627-4651.

Technical Facilities: 1000-w TPO, 66.4-kw ERP, 476-ft. above ground, 1164-ft. above sea level, lat. 43° 30' 56", long. 84° 32' 49".

Transmitter: 2-mi. ENE of Geneva Rd.

Began Operation: December 9, 1999.

Personnel: Moses Primo, Chief Engineer.

Sault Ste. Marie—W21BN, Ch. 21, MS Communications LLC. Phone: 310-552-7970. Fax: 310-277-3069.

Technical Facilities: 132-w TPO, 0.007-kw ERP, 105-ft. above ground, 761-ft. above sea level, lat. 46° 23' 48", long. 84° 23' 52".

Transmitter: 1-mi. S of Sault Ste. Marie.

Ownership: MS Communications LLC.

Sault Ste. Marie—W32BN, Ch. 32, MS Communications LLC. Phone: 310-552-7970. Fax: 310-277-3069.

Technical Facilities: 132-w TPO, 0.007-kw ERP, 105-ft. above ground, 656-ft. above sea level, lat. 46° 23' 48", long. 84° 23' 52".

Transmitter: 1-mi. S of Sault Ste. Marie.

Ownership: MS Communications LLC.

Sault Ste. Marie—W36BV, Ch. 36, MS Communications LLC. Phone: 310-552-7970. Fax: 310-277-3069.

Technical Facilities: 132-w TPO, 0.007-kw ERP, 105-ft. above ground, 656-ft. above sea level, lat. 46° 23' 48", long. 84° 23' 52".

Transmitter: 1-mi. S of Sault Ste. Marie.

Ownership: MS Communications LLC.

Sault Ste. Marie—W39BY, Ch. 39, MS Communications LLC. Phone: 310-552-7970. Fax: 310-277-3069.

Technical Facilities: 132-w TPO, 0.007-kw ERP, 105-ft. above ground, 656-ft. above sea level, lat. 46° 23' 48", long. 84° 23' 52".

Transmitter: 1-mi. S of Sault Ste. Marie.

Ownership: MS Communications LLC.

Sault Ste. Marie—W48BZ, Ch. 48, MS Communications LLC. Phone: 310-552-7970. Fax: 310-277-3069.

Technical Facilities: 132-w TPO, 0.007-kw ERP, 105-ft. above ground, 656-ft. above sea level, lat. 46° 23' 48", long. 84° 23' 52".

Transmitter: 1-mi. S of Sault Ste. Marie.

Ownership: MS Communications LLC.

Sault Ste. Marie—W50CA, Ch. 50, MS Communications LLC. Phone: 310-552-7970. Fax: 310-277-3069.

Technical Facilities: 132-w TPO, 0.007-kw ERP, 105-ft. above ground, 656-ft. above sea level, lat. 46° 23' 48", long. 84° 23' 52".

Transmitter: 1-mi. S of Sault Ste. Marie.

Ownership: MS Communications LLC.

Sault Ste. Marie—W52CB, Ch. 52, MS Communications LLC. Phone: 310-552-7970. Fax: 310-277-3069.

Technical Facilities: 1000-w TPO, 0.007-kw ERP, 105-ft. above ground, 656-ft. above sea level, lat. 46° 23' 48", long. 84° 23' 52".

Transmitter: 1-mi. S of Sault Ste. Marie.

Began Operation: October 30, 2001.

Ownership: MS Communications LLC.

Sault Ste. Marie—W56DI, Ch. 56, MS Communications LLC. Phone: 310-552-7970. Fax: 310-277-3069.

Technical Facilities: 132-w TPO, 0.007-kw ERP, 105-ft. above ground, 656-ft. above sea level, lat. 46° 23' 48", long. 84° 23' 52".

Transmitter: 1-mi. S of Sault Ste. Marie.

Ownership: MS Communications LLC.

Sault Ste. Marie—W58CO, Ch. 58, MS Communications LLC. Phone: 310-552-7970. Fax: 310-277-3069.

Technical Facilities: 500-w TPO, 0.007-kw ERP, 105-ft. above ground, 656-ft. above sea level, lat. 46° 23' 48", long. 84° 23' 52".

Transmitter: 1-mi. S of Sault Ste. Marie.

Ownership: MS Communications LLC.

Sault Ste. Marie—W61CR, Ch. 61, Rockfleet Broadcasting II Inc.

Technical Facilities: 10-kw ERP, lat. 46° 29' 10", long. 084° 13' 49".

Transmitter: Sugar Island Rd., 0.6-mi. W of McMahon Rd.

Ownership: Rockfleet Broadcasting II Inc.

Sault Ste. Marie—W67CS, Ch. 67, Three Angels Broadcasting Network Inc. (KTBN-TV Ch. 40 Santa Ana)

Technical Facilities: 10.3-kw ERP, 157-ft. above ground, 856-ft. above sea level, lat. 46° 26' 16", long. 84° 22' 42".

Ownership: Three Angels Broadcasting Network Inc.

Traverse City—W15BM, Ch. 15, MS Communications LLC. Phone: 310-552-7970. Fax: 310-277-3069.

Technical Facilities: 0.007-kw ERP, 105-ft. above ground, 1155-ft. above sea level, lat. 44° 46' 13", long. 85° 41' 43".

Ownership: MS Communications LLC.

Traverse City—W23BL, Ch. 23, MS Communications LLC. Phone: 310-552-7970. Fax: 310-277-3069.

Technical Facilities: 69-w TPO, 0.007-kw ERP, 105-ft. above ground, 1155-ft. above sea level, lat. 44° 46' 13", long. 85° 41' 43".

Transmitter: 1.5-mi. SE of Traverse City Airport.

Ownership: MS Communications LLC.

Traverse City—W25CU, Ch. 25, Edward J. & Madge E. Hess. Phone: 209-722-1976.

Technical Facilities: 0.5-kw ERP, 459-ft. above ground, 480-ft. above sea level, lat. 44° 45' 22", long. 85° 40' 42".

Ownership: Edward J. & Madge E. Hess.

Traverse City—W34CE, Ch. 34, MS Communications LLC. Phone: 310-552-7970. Fax: 310-277-3069.

Technical Facilities: 69-w TPO, 0.007-kw ERP, 105-ft. above ground, 1155-ft. above sea level, lat. 44° 46' 13", long. 85° 41' 43".

Transmitter: 1.6-mi. SE of Traverse City airport.

Ownership: MS Communications LLC.

Traverse City—W36BZ, Ch. 36, MS Communications LLC. Phone: 310-552-7970. Fax: 310-277-3069.

Technical Facilities: 69-w TPO, 0.007-kw ERP, 105-ft. above ground, 1155-ft. above sea level, lat. 44° 46' 13", long. 85° 41' 43".

Holds CP for change to channel number 19, 0.008-kw ERP, 49-ft. above ground, 1493-ft. above sea level, lat. 44° 14' 56", long. 85° 18' 48". BMTTL-20060329AHS.

Transmitter: 1.5-mi. SE of Traverse City airport.

Ownership: MS Communications LLC.

Traverse City—W48CC, Ch. 48, MS Communications LLC. Phone: 310-552-7970. Fax: 310-277-3069.

Technical Facilities: 69-w TPO, 0.007-kw ERP, 105-ft. above ground, 1050-ft. above sea level, lat. 44° 46' 13", long. 85° 41' 43".

Transmitter: 1.5-mi. SE of Traverse City Airport.

Ownership: MS Communications LLC.

Traverse City—W52CP, Ch. 52, MS Communications LLC. Phone: 310-552-7970. Fax: 310-277-3069.

Technical Facilities: 69-w TPO, 0.007-kw ERP, 105-ft. above ground, 1050-ft. above sea level, lat. 44° 46' 13", long. 85° 41' 43".

Transmitter: 1.5-mi. SE of Traverse City Airport.

Ownership: MS Communications LLC.

Traverse City—W54CR, Ch. 54, Rockfleet Broadcasting II LLC. Phone: 212-605-0401.

Technical Facilities: 30.45-kw ERP, 269-ft. above ground, 1318-ft. above sea level, lat. 44° 46' 13", long. 85° 41' 43".

Began Operation: October 30, 2001.

Ownership: MS Communications LLC.

Traverse City—W56DF, Ch. 56, MS Communications LLC. Phone: 310-552-7970. Fax: 310-277-3069.

Technical Facilities: 0.007-kw ERP, 105-ft. above ground, 1155-ft. above sea level, lat. 44° 46' 13", long. 85° 41' 43".

Ownership: MS Communications LLC.

Traverse City—W58CN, Ch. 58, MS Communications LLC. Phone: 310-552-7970. Fax: 310-277-3069.

Technical Facilities: 0.007-kw ERP, 105-ft. above ground, 1050-ft. above sea level, lat. 44° 46' 13", long. 85° 41' 43".

Ownership: MS Communications LLC.

Traverse City—W62CQ, Ch. 62, MS Communications LLC. Phone: 310-552-7970. Fax: 310-277-3069.

Technical Facilities: 0.007-kw ERP, 105-ft. above ground, 1050-ft. above sea level, lat. 44° 46' 13", long. 85° 41' 43".

Transmitter: 1.5-mi. SE of Traverse City Airport.

Ownership: MS Communications LLC.

Michigan — Low Power TV & TV Translator Stations

Technical Facilities: 69-w TPO, 0.007-kw ERP, 105-ft. above ground, 1050-ft. above sea level, lat. 44° 46' 13", long. 85° 41' 43".

Transmitter: 1.5-mi. SE of Traverse City Airport.

Ownership: MS Communications LLC.

Traverse City—W66CX, Ch. 66, MS Communications LLC. Phone: 310-552-7970. Fax: 310-277-3069.

Technical Facilities: 69-w TPO, 0.007-kw ERP, 105-ft. above ground, 1050-ft. above sea level, lat. 44° 46' 13", long. 85° 41' 43".

Transmitter: 1.5-mi. SE of Traverse City Airport.

Ownership: MS Communications LLC.

Traverse City—W68DD, Ch. 68, MS Communications LLC. Phone: 310-552-7970. Fax: 310-277-3069.

Technical Facilities: 69-w TPO, 0.007-kw ERP, 105-ft. above ground, 1050-ft. above sea level, lat. 44° 46' 13", long. 85° 41' 43".

Transmitter: 1.5-mi. SE of Traverse City Airport.

Ownership: MS Communications LLC.

Traverse City, etc.—W46AD, Ch. 46, Central Michigan U. (WCMU-TV Ch. 14 Mount Pleasant)

Technical Facilities: 15.6-kw ERP, lat. 44° 46' 36", long. 085° 41' 002".

Minnesota

Aitkin—K33ET, Ch. 33, Malara Broadcast Group of Duluth Licensee LLC. (KDLH Ch. 3 Duluth) Phone: 941-312-0214.

Technical Facilities: 0.1-kw ERP, lat. 46° 32' 005", long. 093° 52' 41".

Transmitter: 7.5-mi. W of Aitkin.

Ownership: TCM Media Associates LLC.

Aitkin—K39GG, Ch. 39, KQDS Acquisition Corp. Phone: 701-277-1515.

Technical Facilities: 14.3-kw ERP, 328-ft. above ground, 1545-ft. above sea level, lat. 46° 32' 005", long. 93° 50' 15".

Ownership: KQDS Acquisition Corp.

Albert Lea—K54HA, Ch. 54, Trinity Broadcasting Network Inc.

Technical Facilities: 10-kw ERP, lat. 43° 37' 40", long. 093° 21' 50".

Alexandria—K14LZ, Ch. 14, Selective TV Inc. (WCCO-TV Ch. 4 Minneapolis)

Technical Facilities: 1.56-kw ERP, 354-ft. above ground, 1824-ft. above sea level, lat. 45° 55' 59", long. 95° 26' 50".

Ownership: Selective TV Inc.

Alexandria—K16CO, Ch. 16, Selective TV Inc. Phone: 320-763-5924. Fax: 320-763-9247.

Studio: 2308 S. Broadway, Alexandria, MN 56308.

Technical Facilities: 100-w TPO, 1.56-kw ERP, 338-ft. above ground, 1808-ft. above sea level, lat. 45° 55' 59", long. 95° 26' 50".

Transmitter: 4-mi. NW of Alexandria.

Began Operation: December 1, 1991.

Ownership: Selective TV Inc.

Personnel: Mike Gregor, General Manager; Dave Wilbur, Chief Engineer.

Alexandria—K18DG, Ch. 18, Selective TV Inc. Phone: 320-763-5924. Fax: 320-763-9247.

Studio: 2308 S. Broadway, Alexandria, MN 56308.

Technical Facilities: 100-w TPO, 1.56-kw ERP, 338-ft. above ground, 1808-ft. above sea level, lat. 45° 55' 59", long. 95° 26' 50".

Transmitter: 4-mi. NW of Alexandria.

Began Operation: December 1, 1991.

Ownership: Selective TV Inc.

Personnel: Mike Gregor, General Manager; Dave Wilbur, Chief Engineer.

Alexandria—K21GN, Ch. 21, Selective TV Inc. Phone: 651-642-4212.

Technical Facilities: 1.56-kw ERP, 338-ft. above ground, 1808-ft. above sea level, lat. 45° 55' 59", long. 95° 26' 50".

Ownership: Selective TV Inc.

Alexandria—K26CL, Ch. 26, Selective TV Inc. Phone: 320-763-5924. Fax: 320-763-9247.

Studio: 2308 S. Broadway, Alexandria, MN 56308.

Technical Facilities: 100-w TPO, 0.745-kw ERP, 338-ft. above ground, 1808-ft. above sea level, lat. 45° 55' 59", long. 95° 26' 50".

Transmitter: 4-mi. NW of Alexandria.

Began Operation: March 1, 1990.

Ownership: Selective TV Inc.

Personnel: Mike Gregor, General Manager; Dave Wilbur, Chief Engineer.

Alexandria—K30AF, Ch. 30, Selective TV Inc. Phone: 320-763-5924. Fax: 320-763-9247.

Studio: 2308 S. Broadway, Alexandria, MN 56308.

Technical Facilities: 100-w TPO, 1.4012-kw ERP, 354-ft. above ground, 1824-ft. above sea level, lat. 45° 55' 59", long. 95° 26' 50".

Transmitter: 4-mi. NW of Alexandria.

Began Operation: November 1, 1982.

Ownership: Selective TV Inc.

Personnel: Mike Gregor, General Manager; Dave Wilbur, Chief Engineer.

Alexandria—K32EB, Ch. 32, Selective TV Inc. Phone: 320-763-5924. Fax: 320-763-9247.

Technical Facilities: 100-w TPO, 1.63-kw ERP, 354-ft. above ground, 1807-ft. above sea level, lat. 45° 55' 59", long. 95° 26' 50".

Transmitter: 4-mi. NW of Alexandria.

Began Operation: October 19, 1995.

Ownership: Selective TV Inc.

Personnel: Mike Gregor, General Manager; Dave Wilbur, Chief Engineer.

Alexandria—K34AF, Ch. 34, Selective TV Inc. Phone: 320-763-5924. Fax: 320-763-9247.

Studio: 2308 S. Broadway, Alexandria, MN 56308.

Technical Facilities: 100-w TPO, 1.4012-kw ERP, 354-ft. above ground, 1470-ft. above sea level, lat. 45° 55' 59", long. 95° 26' 50".

Transmitter: 4-mi. NW of Alexandria.

Began Operation: May 1, 1983.

Ownership: Selective TV Inc.

Personnel: Mike Gregor, General Manager; Dave Wilbur, Chief Engineer.

Alexandria—K38AC, Ch. 38, Selective TV Inc.

Technical Facilities: 1.4-kw ERP, 1811-ft. above sea level, lat. 45° 55' 59", long. 95° 26' 50".

Alexandria—K44GH, Ch. 44, Three Angels Broadcasting Network Inc. Phone: 618-627-4651.

Technical Facilities: 1.2-kw ERP, 338-ft. above ground, 1808-ft. above sea level, lat. 45° 55' 59", long. 95° 26' 50".

Ownership: Three Angels Broadcasting Network Inc.

Alexandria—K48DV, Ch. 48, Selective TV Inc. Phone: 320-763-5924. Fax: 320-763-9247.

Studio: 2308 S. Broadway, Alexandria, MN 56308.

Technical Facilities: 100-w TPO, 1.45-kw ERP, 338-ft. above ground, 1808-ft. above sea level, lat. 45° 55' 59", long. 95° 26' 50".

Transmitter: 4-mi. NW of Alexandria.

Began Operation: May 1, 1993.

Ownership: Selective TV Inc.

Personnel: Mike Gregor, General Manager; Dave Wilbur, Chief Engineer.

Alexandria—K50DB, Ch. 50, Selective TV Inc. Phone: 320-763-5924. Fax: 320-763-9247.

Studio: 2308 S. Broadway, Alexandria, MN 56308.

Technical Facilities: 100-w TPO, 1.45-kw ERP, 338-ft. above ground, 1808-ft. above sea level, lat. 45° 55' 59", long. 95° 26' 50".

Transmitter: 4-mi. NW of Alexandria.

Began Operation: May 1, 1993.

Ownership: Selective TV Inc.

Personnel: Michael R. Gregor, President.

Alexandria—K52DZ, Ch. 52, Selective TV Inc. Phone: 320-763-5924. Fax: 320-763-9247.

Studio: 2308 S. Broadway, Alexandria, MN 56308.

Technical Facilities: 100-w TPO, 1.45-kw ERP, 338-ft. above ground, 1808-ft. above sea level, lat. 45° 55' 59", long. 95° 26' 50".

Transmitter: 4-mi. NW of Alexandria.

Began Operation: May 1, 1993.

Ownership: Selective TV Inc.

Personnel: Michael R. Gregor, General Manager; Dave Wilbur, Chief Engineer.

Alexandria—K55ID, Ch. 55, Selective TV Inc.

Technical Facilities: 1.56-kw ERP, lat. 45° 55' 59", long. 095° 26' 50".

Alexandria—K58DS, Ch. 58, Selective TV Inc. Phone: 320-763-5924. Fax: 320-763-9247.

Studio: 2308 S. Broadway, Alexandria, MN 56308.

Technical Facilities: 100-w TPO, 1.53-kw ERP, 338-ft. above ground, 1808-ft. above sea level, lat. 45° 55' 59", long. 95° 26' 50".

Transmitter: 4-mi. NW of Alexandria.

Began Operation: December 1, 1991.

Ownership: Selective TV Inc.

Personnel: Michael R. Gregor, General Manager; Dave Wilbur, Chief Engineer.

Alexandria—K60EJ, Ch. 60, Selective TV Inc. Phone: 320-763-5924. Fax: 320-763-9247.

Studio: 2308 S. Broadway, Alexandria, MN 56308.

Technical Facilities: 100-w TPO, 1.53-kw ERP, 338-ft. above ground, 1807-ft. above sea level, lat. 45° 55' 59", long. 95° 26' 50".

Transmitter: 4-mi. NW of Alexandria.

Began Operation: August 1, 1991.

Ownership: Selective TV Inc.

Personnel: Michael R. Gregor, General Manager; Dave Wilbur, Chief Engineer.

Alexandria—K62AU, Ch. 62, Selective TV Inc.

Phone: 320-763-5924. Fax: 320-763-9247.

Studio: 2308 S. Broadway, Alexandria, MN 56308.

Technical Facilities: 100-w TPO, 1.4-kw ERP, lat. 45° 55' 59", long. 95° 26' 50".

Transmitter: 4-mi. NW of Alexandria.

Began Operation: February 19, 1979.

Ownership: Selective TV Inc.

Personnel: Michael R. Gregor, General Manager; Dave Wilbur, Chief Engineer.

Alexandria—K65HD, Ch. 65, Selective TV Inc. Phone: 320-763-5924. Fax: 320-763-9247.

Studio: 2308 S. Broadway, Alexandria, MN 56308.

Technical Facilities: 1.26-kw ERP, 338-ft. above ground, 1808-ft. above sea level, lat. 45° 55' 59", long. 95° 26' 50".

Began Operation: March 1, 1988.

Ownership: Selective TV Inc.

Personnel: Michael R. Gregor, General Manager; Dave Wilbur, Chief Engineer.

Alexandria—K67HI, Ch. 67, Selective TV Inc.

Technical Facilities: 1.31-kw ERP, lat. 45° 55' 59", long. 095° 26' 50".

Appleton—K15DC, Ch. 15, Prairieview TV Inc.

Technical Facilities: 1.26-kw ERP, 483-ft. above ground, 1515-ft. above sea level, lat. 45° 10' 49", long. 95° 59' 47".

Ownership: Prairieview TV Inc.

Appleton—K17CS, Ch. 17, Prairieview TV Inc. Phone: 612-975-0548.

Technical Facilities: 100-w TPO, 1.23-kw ERP, 482-ft. above ground, 1503-ft. above sea level, lat. 45° 10' 49", long. 95° 59' 47".

Transmitter: Near Hwy. 7, 1-mi. SE of Appleton.

Ownership: Prairieview TV Inc.

Personnel: Tamie Campbell, General Manager.

Appleton—K19CW, Ch. 19, Prairieview TV Inc. Phone: 612-975-0548.

Technical Facilities: 100-w TPO, 1.31-kw ERP, 482-ft. above ground, 1503-ft. above sea level, lat. 45° 10' 49", long. 95° 59' 47".

Transmitter: Near Hwy. 7, 1-mi. SE of Appleton.

Ownership: Prairieview TV Inc.

Personnel: Tamie Campbell, General Manager.

Appleton—K21AK, Ch. 21, Televue Systems of Minnesota Inc.

Technical Facilities: 1.17-kw ERP, 489-ft. above ground, 1509-ft. above sea level, lat. 45° 10' 49", long. 95° 59' 47".

Transmitter: 0.99 mi. SE of Appleton, near Hwy. 7.

Ownership: Televue Systems of Minnesota.

Appleton—K23DF, Ch. 23, Prairieview TV Inc. Phone: 612-975-0548.

Technical Facilities: 100-w TPO, 0.82-kw ERP, 479-ft. above ground, 1499-ft. above sea level, lat. 45° 10' 49", long. 95° 59' 47".

Transmitter: Near Hwy. 7, 1-mi. SE of Appleton.

Ownership: Prairieview TV Inc.

Personnel: Tamie Campbell, General Manager.

Appleton—K25EI, Ch. 25, Prairieview TV Inc.

Technical Facilities: 1.21-kw ERP, 483-ft. above ground, 1515-ft. above sea level, lat. 45° 10' 49", long. 95° 59' 47".

Appleton—K29CC, Ch. 29, Prairieview TV Inc. Phone: 612-975-0548.

Technical Facilities: 0.896-kw ERP, lat. 45° 10' 49", long. 95° 59' 47".

Transmitter: Near Hwy. 7, 1-mi. SE of Appleton.

Ownership: Prairieview TV Inc.

Appleton—K31BT, Ch. 31, Prairieview TV Inc. Phone: 612-975-0548.

Technical Facilities: 100-w TPO, 0.896-kw ERP, 482-ft. above ground, 1503-ft. above sea level, lat. 45° 10' 49", long. 95° 59' 47".

Transmitter: Near Hwy. 7, 1-mi. SE of Appleton.

Ownership: Prairieview TV Inc.

Personnel: Tamie Campbell, General Manager.

Appleton—K33CR, Ch. 33, Prairieview TV Inc. Phone: 612-975-0548.

Technical Facilities: 100-w TPO, 0.896-kw ERP, 482-ft. above ground, 1503-ft. above sea level, lat. 45° 10' 49", long. 95° 59' 47".

Transmitter: Near Hwy. 7, 1-mi. SE of Appleton.

Ownership: Prairieview TV Inc.

Personnel: Tamie Campbell, General Manager.

Appleton—K49ED, Ch. 49, Prairieview TV Inc. Phone: 612-975-0548.

Technical Facilities: 100-w TPO, 0.98-kw ERP, 495-ft. above ground, 1516-ft. above sea level, lat. 45° 10' 49", long. 95° 59' 47".

Transmitter: Near Hwy. 7, 1-mi. SE of Appleton.

Began Operation: March 3, 1997.

Ownership: Prairieview TV Inc.

Personnel: Tamie Campbell, General Manager.

Appleton—K52AH, Ch. 52, Prairieview TV Inc.

Technical Facilities: 1.68-kw ERP, lat. 45° 10' 49", long. 095° 59' 47".

Appleton—K54AK, Ch. 54, Prairieview TV Inc. (KMSP-TV Ch. 9 Minneapolis)

Technical Facilities: 1.68-kw ERP, lat. 45° 10' 49", long. 095° 59' 47".

Appleton—K56BZ, Ch. 56, Prairieview TV Inc. (KARE Ch. 11 Minneapolis)

Technical Facilities: 1.17-kw ERP, 482-ft. above ground, 1503-ft. above sea level, lat. 45° 10' 49", long. 95° 59' 47".

Appleton—K58EQ, Ch. 58, Prairieview TV Inc. Phone: 612-975-0548.

Technical Facilities: 100-w TPO, 1.17-kw ERP, 483-ft. above ground, 1503-ft. above sea level, lat. 45° 10' 49", long. 95° 59' 47".

Transmitter: Near Hwy. 7, 1-mi. SE of Appleton.

Ownership: Prairieview TV Inc.

Personnel: Tamie Campbell, General Manager.

Appleton—K60AB, Ch. 60, Prairieview TV Inc. (KVRR Ch. 15 Fargo)

Technical Facilities: 1.68-kw ERP, lat. 45° 10' 46", long. 095° 59' 35".

Aurora—K45FR, Ch. 45, Renville County TV Corp. Phone: 320-523-2448. Fax: 320-523-2799.

Technical Facilities: 100-w TPO, 0.99-kw ERP, 384-ft. above ground, 1475-ft. above sea level, lat. 44° 45' 33", long. 94° 52' 24".

Transmitter: 1-mi. ESE of Bird Island.

Ownership: Renville County TV Corp.

Personnel: Tom Upman, Chief Engineer.

Baudette—K53BL, Ch. 53, Lake of the Woods County. (KQJB-TV Ch. 4 Valley City)

Technical Facilities: 1.46-kw ERP, lat. 48° 40' 14", long. 094° 34' 24".

Baudette—K55BH, Ch. 55, Lake of the Woods County.

Technical Facilities: 1.48-kw ERP, lat. 48° 40' 14", long. 094° 34' 24".

Baudette—K57AR, Ch. 57, Lake of the Woods County. (WDAZ-TV Ch. 8 Devils Lake)

Technical Facilities: 1.46-kw ERP, lat. 48° 40' 14", long. 094° 34' 24".

Bemidji—K28DD, Ch. 28, KSAX-TV Inc. (KSAX Ch. 42 Alexandria) Phone: 651-642-4212. Fax: 651-642-4103.

Technical Facilities: 1.6-kw ERP, 371-ft. above ground, 1850-ft. above sea level, lat. 47° 28' 08", long. 94° 49' 23".

Holds CP for change to 16-kw ERP, , BPTTL-20050804AAE.

Ownership: Hubbard Broadcasting Inc.

Bemidji—K30DK, Ch. 30, Fox Television Stations Inc. (KMSP-TV Ch. 9 Minneapolis)

Technical Facilities: 16-kw ERP, 371-ft. above ground, 1850-ft. above sea level, lat. 47° 28' 08", long. 94° 49' 23".

Bemidji—K42FH, Ch. 42, Trinity Broadcasting Network Inc. Phone: 714-832-2950. Fax: 714-730-0611.

Technical Facilities: 8.8-kw ERP, 350-ft. above ground, 1760-ft. above sea level, lat. 47° 33' 21", long. 94° 48' 05".

Ownership: Trinity Broadcasting Network Inc.

Big Falls—W64AM, Ch. 64, County of Koochiching. (WIRT Ch. 13 Hibbing)

Technical Facilities: 0.812-kw ERP, lat. 48° 11' 30", long. 093° 48' 000".

Big Falls, etc.—K60BO, Ch. 60, County of Koochiching. (KBJR-TV Ch. 6 Superior)

Technical Facilities: 0.81-kw ERP, lat. 48° 11' 30", long. 093° 48' 000".

Big Falls, etc.—K62BJ, Ch. 62, County of Koochiching. (KDLH Ch. 3 Duluth)

Technical Facilities: 0.81-kw ERP, lat. 48° 11' 30", long. 093° 48' 000".

Big Fork, etc.—K67CA, Ch. 67, EZ-TV Inc. (KDLH Ch. 3 Duluth)

Technical Facilities: 0.812-kw ERP, lat. 47° 39' 005", long. 093° 40' 24".

Big Fork, etc.—K69CR, Ch. 69, EZ-TV Inc. (KBJR-TV Ch. 6 Superior)

Technical Facilities: 0.81-kw ERP, lat. 47° 39' 005", long. 093° 40' 24".

Birchdale, etc.—K56BO, Ch. 56, County of Koochiching. (KDLH Ch. 3 Duluth)

Technical Facilities: 0.924-kw ERP, lat. 48° 29' 008", long. 094° 000' 26".

Birchdale, etc.—W58AI, Ch. 58, County of Koochiching. (WIRT Ch. 13 Hibbing)

Technical Facilities: 0.924-kw ERP, lat. 48° 29' 008", long. 094° 000' 26".

Blue Earth—K70DR, Ch. 70, KTTC Television Inc. (KTTC Ch. 10 Rochester)

Technical Facilities: 2.68-kw ERP, lat. 43° 38' 005", long. 094° 002' 35".

Brainerd—K16BQ, Ch. 16, KSAX-TV Inc. (KSAX Ch. 42 Alexandria) Phone: 651-642-4212. Fax: 651-642-4103.

Technical Facilities: 15.6-kw ERP, lat. 46° 19' 19", long. 094° 009' 55".

Ownership: Hubbard Broadcasting Inc.

Brainerd—K48IF, Ch. 48, Fox Television Stations Inc. (KMSP-TV Ch. 9 Minneapolis) Phone: 202-895-3088.

Technical Facilities: 1.14-kw ERP, 450-ft. above ground, 1720-ft. above sea level, lat. 46° 19' 19", long. 94° 009' 55".

Ownership: Fox Television Holdings Inc.

Brainerd—K54AT, Ch. 54, Red River Broadcast Co. LLC. Phone: 701-277-1515.

Studio: 4015 9th Ave. SW, Fargo, ND 58103.

Technical Facilities: 1000-w TPO, 19.5-kw ERP, 512-ft. above ground, 1883-ft. above sea level, lat. 46° 25' 21", long. 94° 27' 41".

Transmitter: E of Rte. 1, 6-mi. N of intersection of Rte. 1 & Hwy. 210, Piliagar.

Multichannel TV Sound: Stereo and separate audio program.

Began Operation: April 1, 1988.

Ownership: Red River Broadcast Corp.

Breezy Point—KLKS-LP, Ch. 14, Lakes Broadcasting Group Inc. Phone: 218-562-4884. Fax: 218-562-4058.

Technical Facilities: 970-w TPO, 13.1-kw ERP, 473-ft. above ground, 1607-ft. above sea level, lat. 46° 36' 13", long. 94° 15' 04".

Transmitter: NE of Wildwood Lane & County Rd. 11, 1.68-mi. W of Breezy Point.

Began Operation: March 10, 1995.

Ownership: Lakes Broadcasting Group Inc.

Cass Lake—K78AK, Ch. 78, Blue Grass TV Inc. (KDLH Ch. 3 Duluth)

Technical Facilities: 0.12-kw ERP, lat. 47° 21' 30", long. 094° 28' 55".

Cass Lake—K82AF, Ch. 82, RJR Communications Inc.

Technical Facilities: 0.119-kw ERP, lat. 47° 21' 30", long. 094° 28' 55".

Deer River—K59BQ, Ch. 59, Malara Broadcast Group of Duluth Licensee LLC. (KDLH Ch. 3 Duluth) Phone: 941-312-0214.

Technical Facilities: 11.3-kw ERP, 390-ft. above ground, 1851-ft. above sea level, lat. 47° 21' 25.10", long. 93° 45' 13.20".

Ownership: TCM Media Associates LLC.

Deer River—K61BH, Ch. 61, KBJR License Inc. (KBJR-TV Ch. 6 Superior)

Technical Facilities: 11.3-kw ERP, lat. 47° 21' 15", long. 093° 45' 20".

Transmitter: 2-mi. NE of Deer River.

Donnelly—K27EN, Ch. 27, Federated Telephone Cooperative. Phone: 320-324-7111. Fax: 320-324-2777.

Technical Facilities: 1000-w TPO, 1.35-kw ERP, 486-ft. above ground, 1575-ft. above sea level, lat. 45° 42' 08", long. 96° 08' 13".

Transmitter: 6.5-mi. W of Donnelly.

Ownership: Federated Telephone Cooperative.

Personnel: Kevin Beyer, General Manager; Tom Lorenz, Chief Engineer.

Donnelly—K39DZ, Ch. 39, Federated Telephone Cooperative. Phone: 320-324-7111. Fax: 320-324-2777.

Technical Facilities: 100-w TPO, 1.38-kw ERP, 488-ft. above ground, 1578-ft. above sea level, lat. 45° 42' 08", long. 96° 08' 14".

Transmitter: 6.5-mi. W of Donnelly.

Ownership: Federated Telephone Cooperative.

Personnel: Kevin Beyer, General Manager; Tom Lorenz, Chief Engineer.

Donnelly—K45DP, Ch. 45, Federated Telephone Cooperative. Phone: 320-324-7111. Fax: 320-324-2777.

Technical Facilities: 100-w TPO, 1.29-kw ERP, 500-ft. above ground, 1578-ft. above sea level, lat. 45° 42' 08", long. 96° 08' 14".

Transmitter: 6.5-mi. W of Donnelly.

Began Operation: June 21, 1994.

Ownership: Federated Telephone Cooperative.

Personnel: Kevin Beyer, General Manager; Tom Lorenz, Chief Engineer.

Donnelly—K51EJ, Ch. 51, Federated Telephone Cooperative. Phone: 320-324-7111. Fax: 320-324-2777.

Technical Facilities: 1000-w TPO, 1.46-kw ERP, 486-ft. above ground, 1575-ft. above sea level, lat. 45° 42' 08", long. 96° 08' 14".

Transmitter: 6.5-mi. W of Donnelly.

Ownership: Federated Telephone Cooperative.

Personnel: Kevin Beyer, General Manager; Tom Lorenz, Chief Engineer.

Donnelly—K53DX, Ch. 53, Federated Telephone Cooperative. (KVRR Ch. 15 Fargo)

Technical Facilities: 0.83-kw ERP, 486-ft. above ground, 1575-ft. above sea level, lat. 45° 42' 08", long. 96° 08' 14".

Donnelly—K55FW, Ch. 55, Federated Telephone Cooperative. Phone: 320-324-7111. Fax: 320-324-2777.

Technical Facilities: 50-w TPO, 500-ft. above ground, 1578-ft. above sea level, lat. 45° 42' 08", long. 96° 08' 14".

Transmitter: 6.5-mi. W of Donnelly.

Ownership: Federated Telephone Cooperative.

Personnel: Kevin Beyer, General Manager; Tom Lorenz, Chief Engineer; Donna Eul, Sales Manager.

Donnelly—K57BL, Ch. 57, Federated Telephone Cooperative. (KARE Ch. 11 Minneapolis)

Technical Facilities: 0.8-kw ERP, 486-ft. above ground, 1575-ft. above sea level, lat. 45° 42' 08", long. 96° 08' 14".

Donnelly—K59BT, Ch. 59, Federated Telephone Cooperative. (KMSP-TV Ch. 9 Minneapolis)

Technical Facilities: 0.73-kw ERP, 486-ft. above ground, 1575-ft. above sea level, lat. 45° 42' 08", long. 96° 08' 14".

Donnelly—K61BJ, Ch. 61, Federated Telephone Cooperative. (KDLO-TV Ch. 3 Florence)

Minnesota — Low Power TV & TV Translator Stations

Technical Facilities: 0.73-kw ERP, 486-ft. above ground, 1575-ft. above sea level, lat. 45° 42' 08", long. 96° 08' 14".

Duluth—K58CM, Ch. 58, Trinity Broadcasting Network Inc.

Technical Facilities: 12.7-kw ERP, 492-ft. above ground, 1732-ft. above sea level, lat. 46° 47' 007", long. 92° 007' 13".

Duluth—KWMN-LP, Ch. 56, Duluth Datacasting Partners GP. Phone: 800-948-7101.

Technical Facilities: 288-w TPO, 1.165-kw ERP, 1538-ft. above sea level, lat. 46° 47' 19", long. 92° 06' 59".

Transmitter: 5th Ave. & W. 10th St.

Began Operation: December 9, 1993.

Ownership: Duluth Datacasting Partners GP.

Erhard—K31CH, Ch. 31, Rural Services of Central Minnesota Inc. Phone: 218-863-4600. Fax: 218-863-1172.

Technical Facilities: 923-w TPO, 15-kw ERP, 164-ft. above ground, 1755-ft. above sea level, lat. 46° 28' 19", long. 95° 58' 13".

Transmitter: 1.3-mi. SE of intersection of Rtes. 3 & 24.

Ownership: Rural Services of Central Minnesota Inc.

Personnel: David Weakend, General Manager; Michael Ostbye, Chief Financial Officer.

Erhard—K39CJ, Ch. 39, Rural Services of Central Minnesota Inc. Phone: 218-863-4600. Fax: 218-863-1172.

Technical Facilities: 914-w TPO, 16-kw ERP, 164-ft. above ground, 1755-ft. above sea level, lat. 46° 28' 19", long. 95° 58' 13".

Transmitter: 1.3-mi. SE of intersection of Rtes. 3 & 24.

Ownership: Rural Services of Central Minnesota Inc.

Personnel: David Weakend, General Manager; Michael Ostbye, Chief Financial Officer.

Erhard—K41CS, Ch. 41, Rural Services of Central Minnesota Inc. Phone: 218-863-4600. Fax: 218-863-1172.

Technical Facilities: 908-w TPO, 16-kw ERP, 164-ft. above ground, 1755-ft. above sea level, lat. 46° 28' 19", long. 95° 58' 13".

Transmitter: 1.3-mi. SE of intersection of Rtes. 3 & 24.

Ownership: Rural Services of Central Minnesota Inc.

Personnel: David Weakend, General Manager; Michael Ostbye, Chief Financial Officer.

Erhard—K43CS, Ch. 43, Rural Services of Central Minnesota Inc. Phone: 218-863-4600. Fax: 218-863-1172.

Technical Facilities: 908-w TPO, 16.4-kw ERP, 164-ft. above ground, 1755-ft. above sea level, lat. 46° 28' 19", long. 95° 58' 13".

Transmitter: 1.3-mi. SE of intersection of County Rtes. 3 & 24.

Ownership: Rural Services of Central Minnesota Inc.

Personnel: David Weakend, General Manager; Michael Ostbye, Chief Financial Officer.

Erhard—K51DC, Ch. 51, Rural Services of Central Minnesota Inc. Phone: 218-863-4600. Fax: 218-863-1172.

Technical Facilities: 993-w TPO, 16.5-kw ERP, 167-ft. above ground, 1759-ft. above sea level, lat. 46° 28' 19", long. 95° 58' 13".

Transmitter: 1.3-mi. SE of intersection of Rtes. 3 & 24.

Ownership: Rural Services of Central Minnesota Inc.

Personnel: David Weakend, General Manager; Michael Ostbye, Chief Financial Officer.

Fairmont—K28AE, Ch. 28, Ogdan Broadcasting of Minnesota. Phone: 507-359-2911.

Studio: 64 Downtown Plaza, Fairmont, MN 56031.

Technical Facilities: 100-w TPO, 0.847-kw ERP, 200-ft. above ground, 1387-ft. above sea level, lat. 43° 39' 10", long. 94° 27' 44".

Transmitter: Intersection of Blue Earth & Albion Aves.

Began Operation: January 1, 1983.

Ownership: Ogdan Newspapers Inc.

Personnel: Joe Cotner, General Manager.

Fergus Falls—K02MM, Ch. 2, Forum Publishing. (WDAY-TV Ch. 6 Fargo)

Technical Facilities: 0.099-kw ERP, 1381-ft. above sea level, lat. 46° 19' 35", long. 96° 05' 25".

Fergus Falls—K49FA, Ch. 49, West Central Minnesota Educational TV Co. Phone: 320-289-2622. Fax: 320-289-2627.

Technical Facilities: 1000-w TPO, 32-kw ERP, 466-ft. above ground, 2027-ft. above sea level, lat. 46° 28' 48", long. 96° 01' 45".

Transmitter: 4-mi. E of Erhard.

Ownership: West Central Minnesota ETV Corp.

Frost—K14KD, Ch. 14, South Central Electric Assn.

Technical Facilities: 1.71-kw ERP, lat. 43° 35' 009", long. 093° 55' 46".

Transmitter: 0.25-mi. W of Frost.

Frost—K18EY, Ch. 18, South Central Electric Assn. Phone: 507-375-3164.

Technical Facilities: 71-w TPO, 0.875-kw ERP, 293-ft. above ground, 1424-ft. above sea level, lat. 43° 35' 09", long. 93° 55' 46".

Transmitter: 0.25-mi. W of Frost.

Ownership: South Central Electric Assn.

Frost—K23FY, Ch. 23, Cooperative TV Assn. of Southern Minnesota. Phone: 507-387-7963.

Technical Facilities: 2-kw ERP, 245-ft. above ground, 1375-ft. above sea level, lat. 43° 35' 09", long. 93° 55' 46".

Ownership: Cooperative Television Assn. of Southern Minnesota.

Frost—K27FI, Ch. 27, South Central Electric Assn. Phone: 507-375-3164.

Technical Facilities: 71-w TPO, 0.902-kw ERP, 293-ft. above ground, 1424-ft. above sea level, lat. 43° 35' 09", long. 93° 55' 46".

Holds CP for change to 2-kw ERP, , BMJPTTL-20000821AHG.

Transmitter: 0.25-mi. W of Frost.

Ownership: South Central Electric Assn.

Frost—K31EF, Ch. 31, South Central Electric Assn. Phone: 507-375-3164.

Technical Facilities: 100-w TPO, 1.71-kw ERP, 305-ft. above ground, 1424-ft. above sea level, lat. 43° 35' 09", long. 93° 55' 46".

Transmitter: 0.25-mi. W of Frost.

Ownership: South Central Electric Assn.

Frost—K36FI, Ch. 36, South Central Electric Assn. Phone: 507-375-3164.

Technical Facilities: 100-w TPO, 1.51-kw ERP, 293-ft. above ground, 1429-ft. above sea level, lat. 43° 35' 09", long. 93° 55' 46".

Transmitter: 0.2-mi. W of Frost.

Ownership: South Central Electric Assn.

Frost—K58FC, Ch. 58, Blue Earth-Nicollet-Faribault Electric Assn. Phone: 507-387-7963.

Technical Facilities: 71-w TPO, 1.09-kw ERP, 293-ft. above ground, 1424-ft. above sea level, lat. 43° 35' 09", long. 93° 55' 46".

Transmitter: 0.25-mi. W of Frost.

Ownership: Blue Earth-Nicollet-Faribault Coop. Electric Assn.

Frost—K60FY, Ch. 60, Blue Earth-Nicollet-Faribault Electric Assn. Phone: 507-387-7963.

Technical Facilities: 71-w TPO, 1.09-kw ERP, 293-ft. above ground, 1424-ft. above sea level, lat. 43° 35' 09", long. 93° 55' 46".

Holds CP for change to 1.75-kw ERP, 294-ft. above ground, 1424-ft. above sea level, BMJPTTL-20000821AHG.

Transmitter: 0.25-mi. W of Frost.

Ownership: Blue Earth-Nicollet-Faribault Coop. Electric Assn.

Frost—K62FH, Ch. 62, Blue Earth-Nicollet-Faribault Electric Assn. Phone: 507-387-7963.

Technical Facilities: 71-w TPO, 1.09-kw ERP, 293-ft. above ground, 1424-ft. above sea level, lat. 43° 35' 09", long. 93° 55' 46".

Transmitter: 0.25-mi. W of Frost.

Ownership: Blue Earth-Nicollet-Faribault Coop. Electric Assn.

Frost—K65FW, Ch. 65, South Central Electric Assn. Phone: 507-375-3164.

Technical Facilities: 100-w TPO, 2.12-kw ERP, 305-ft. above ground, 1424-ft. above sea level, lat. 43° 35' 09", long. 93° 55' 46".

Transmitter: 0.2-mi. W of Frost.

Ownership: South Central Electric Assn.

Grand Marais—K27FV, Ch. 27, KBJR License Inc. (KBJR-TV Ch. 6 Superior)

Technical Facilities: 0.818-kw ERP, lat. 47° 46' 13", long. 090° 21' 006".

Grand Marais—K63BI, Ch. 63, Malara Broadcast Group of Duluth Licensee LLC. (KDLH Ch. 3 Duluth) Phone: 941-312-0214.

Technical Facilities: 0.82-kw ERP, lat. 47° 46' 13", long. 090° 21' 006".

Ownership: TCM Media Associates LLC.

Grand Marais—K65BJ, Ch. 65, KBJR License Inc., c/o Granite Bcstg. Corp. Phone: 212-826-2530. Fax: 212-826-2858.

Technical Facilities: 0.818-kw ERP, 295-ft. above ground, 1795-ft. above sea level, lat. 47° 46' 13", long. 90° 21' 06".

Ownership: Granite Broadcasting Corp.

Grand Marais—K67CT, Ch. 67, Duluth-Superior Area Educational TV Corp. (WDSE-TV Ch. 8 Duluth) Phone: 218-724-8567.

Technical Facilities: 2.6-kw ERP, lat. 47° 46' 004", long. 90° 20' 47".

Ownership: Duluth-Superior Area ETV Corp.

Grand Marais—W61AF, Ch. 61, WDIO-TV Inc. (WDIO-TV Ch. 10 Duluth)

Technical Facilities: 0.82-kw ERP, lat. 47° 46' 009", long. 090° 20' 49".

Ownership: Hubbard Broadcasting Inc.

Grand Portage—K55BR, Ch. 55, WDIO-TV Inc. (WDIO-TV Ch. 10 Duluth)

Technical Facilities: 0.82-kw ERP, lat. 47° 58' 30", long. 089° 45' 34".

Ownership: Hubbard Broadcasting Inc.

Grand Portage—K57BH, Ch. 57, Malara Broadcast Group of Duluth Licensee LLC. (KDLH Ch. 3 Duluth) Phone: 941-312-0214.

Technical Facilities: 100-ft. above ground, 1361-ft. above sea level, lat. 40° 21' 59", long. 80° 35' 22".

Began Operation: 3, BALC.

Ownership: TCM Media Associates LLC.

Grand Rapids—K18AI, Ch. 18, Red River Broadcast Co. LLC. (KVRH Ch. 15 Fargo)

Technical Facilities: lat. 47° 20' 22", long. 093° 23' 48".

Transmitter: Approx. 2-mi. NNW of Taconite, MN.

Grand Rapids—K29EB, Ch. 29, Red River Broadcast Co. LLC. Phone: 701-277-1515.

Technical Facilities: 1000-w TPO, 35.9-kw ERP, 499-ft. above ground, 1989-ft. above sea level, lat. 47° 20' 22", long. 93° 23' 48".

Transmitter: Approx. 2-mi. NNW of Taconite.

Began Operation: November 1, 1982.

Ownership: Red River Broadcast Corp.

Granite Falls—K16CP, Ch. 16, Minnesota Valley TV Improvement.

Technical Facilities: 100-w TPO, 1.67-kw ERP, 312-ft. above ground, 1325-ft. above sea level, lat. 44° 48' 17", long. 95° 34' 49".

Transmitter: 1.5-mi. WSW of Granite Falls.

Ownership: Minnesota Valley TV Improvement Corp.

Granite Falls—K18DI, Ch. 18, Minnesota Valley TV Improvement Corp. Phone: 320-564-4970.

Technical Facilities: 1.67-kw ERP, 312-ft. above ground, 1325-ft. above sea level, lat. 44° 48' 17", long. 95° 34' 49".

Holds CP for change to 1.37-kw ERP, 312-ft. above ground, 1326-ft. above sea level, BPTTL-20020926ABW.

Ownership: Minnesota Valley TV Improvement Corp.

Granite Falls—K22DO, Ch. 22, Minnesota Valley TV Improvement.

Technical Facilities: 100-w TPO, 1.65-kw ERP, 312-ft. above ground, 1325-ft. above sea level, lat. 44° 48' 17", long. 95° 34' 49".

Transmitter: 1.5-mi. WSW of Granite Falls.

Ownership: Minnesota Valley TV Improvement Corp.

Granite Falls—K24CS, Ch. 24, Minnesota Valley TV Improvement. Phones: 612-564-4970; 612-564-4807. Fax: 612-564-4812.

Technical Facilities: 100-w TPO, 1.65-kw ERP, 312-ft. above ground, 1325-ft. above sea level, lat. 44° 48' 17", long. 95° 34' 49".

Transmitter: 1.5-mi. WSW of Granite Falls.

Ownership: Minnesota Valley TV Improvement Corp.

Personnel: Dan Richter, General Manager.

Granite Falls—K29DG, Ch. 26, Minnesota Valley TV Improvement. Phone: 320-564-4970.

Technical Facilities: 100-w TPO, 1.65-kw ERP, 312-ft. above ground, 1325-ft. above sea level, lat. 44° 48' 17", long. 95° 34' 49".

Holds CP for change to channel number 39, 1.58-kw ERP, 312-ft. above ground, 1326-ft. above sea level, BPTTL-20020926ABX.

Transmitter: 1.5-mi. WSW of Granite Falls.
Ownership: Minnesota Valley TV Improvement Corp.

Granite Falls—K32DR, Ch. 32, Minnesota Valley TV Improvement Corp. Phone: 320-564-4970.

Technical Facilities: 1.45-kw ERP, lat. 44° 48' 17", long. 95° 34' 49".

Holds CP for change to 312-ft. above ground, 1326-ft. above sea level, BPTTL-20020926ABV.
Transmitter: 1.5 mi. WSW of Granite Falls.

Granite Falls—K35DK, Ch. 35, Minnesota Valley TV Improvement.

Technical Facilities: 100-w TPO, 1.45-kw ERP, 312-ft. above ground, 1325-ft. above sea level, lat. 44° 48' 17", long. 95° 34' 49".

Transmitter: 1.5-mi. WSW of Granite Falls.
Ownership: Minnesota Valley TV Improvement Corp.

Granite Falls—K45DJ, Ch. 45, Minnesota Valley TV Improvement.

Technical Facilities: 100-w TPO, 1.45-kw ERP, 312-ft. above ground, 1325-ft. above sea level, lat. 44° 48' 17", long. 95° 34' 49".

Transmitter: 1.5-mi. WSW of Granite Falls.
Ownership: Minnesota Valley TV Improvement Corp.

Granite Falls—K47EA, Ch. 47, Minnesota Valley TV Improvement. Phone: 320-564-4970.

Technical Facilities: 100-w TPO, 1.45-kw ERP, 1325-ft. above sea level, lat. 44° 48' 17", long. 95° 34' 49".

Holds CP for change to channel number 41, 1.58-kw ERP, 312-ft. above ground, 1326-ft. above sea level, BPTTL-20020926ABY.

Transmitter: 1.5-mi. WSW of Granite Falls.
Began Operation: October 21, 1993.
Ownership: Minnesota Valley TV Improvement Corp.

Granite Falls—K49FT, Ch. 49, Minnesota Valley TV Improvement Corp. (KCCO-TV Ch. 7 Alexandria)

Technical Facilities: 1.13-kw ERP, lat. 44° 48' 17", long. 095° 34' 49".

Granite Falls—K51FU, Ch. 51, Minnesota Valley TV Improvement Corp. (KMSP-TV Ch. 9 Minneapolis)

Technical Facilities: 1.13-kw ERP, lat. 44° 48' 17", long. 095° 34' 49".

Granite Falls—K53GE, Ch. 53, Minnesota Valley TV Improvement Corp. (KSTP-TV Ch. 5 St. Paul)

Technical Facilities: 1.13-kw ERP, lat. 44° 48' 17", long. 095° 34' 49".

Granite Falls—K55IP, Ch. 55, Minnesota Valley TV Improvement Corp. (KARE Ch. 11 Minneapolis)

Technical Facilities: 0.73-kw ERP, lat. 44° 48' 17", long. 095° 34' 49".

Granite Falls—K59BE, Ch. 59, Minnesota Valley TV Improvement Corp. (KCCO-TV Ch. 7 Alexandria)

Technical Facilities: 0.734-kw ERP, lat. 44° 48' 17", long. 095° 34' 49".

Granite Falls—K61AU, Ch. 61, Minnesota Valley TV Improvement Corp.

Technical Facilities: 1.37-kw ERP, 312-ft. above ground, 1327-ft. above sea level, lat. 44° 48' 17", long. 95° 34' 50".

Granite Falls—K63AU, Ch. 63, Minnesota Valley TV Improvement Corp.

Technical Facilities: 1.37-kw ERP, 312-ft. above ground, 1326-ft. above sea level, lat. 44° 48' 17", long. 95° 34' 49".

Granite Falls—K65BA, Ch. 65, Minnesota Valley TV Improvement Corp.

Technical Facilities: 1.37-kw ERP, 312-ft. above ground, 1327-ft. above sea level, lat. 44° 48' 17", long. 95° 34' 49".

Granite Falls—K67AN, Ch. 67, Minnesota Valley TV Improvement Corp. (KSTP-TV Ch. 5 St. Paul)

Technical Facilities: 0.707-kw ERP, lat. 44° 48' 00", long. 095° 34' 21".

Granite Falls—K69DP, Ch. 69, Minnesota Valley TV Improvement Corp.

Technical Facilities: 1.37-kw ERP, 312-ft. above ground, 1325-ft. above sea level, lat. 44° 48' 17", long. 95° 34' 49".

Grygla—K55DY, Ch. 55, Lake of the Woods County. (KXJB-TV Ch. 4 Valley City)

Technical Facilities: 5.13-kw ERP, lat. 48° 16' 20", long. 095° 40' 35".

Grygla—K57AS, Ch. 57, Lake of the Woods County. (WDZA-TV Ch. 8 Devils Lake)

Technical Facilities: 5.13-kw ERP, lat. 48° 16' 20", long. 095° 40' 35".

Hibbing—K15GT, Ch. 15, KQDS Acquisition Corp. Phone: 701-277-1515.

Technical Facilities: 175-ft. above ground, 1819-ft. above sea level, lat. 47° 22' 52", long. 92° 57' 19".

Ownership: KQDS Acquisition Corp.

International Falls—K39GT, Ch. 39, Three Angels Broadcasting Network Inc. Phone: 618-627-4651. Fax: 618-627-4155.

Technical Facilities: 3.6-kw ERP, 177-ft. above ground, 1280-ft. above sea level, lat. 48° 35' 29.2", long. 93° 24' 23.4".

Ownership: Three Angels Broadcasting Network Inc.

Personnel: Moses Primo, Broadcasting Engineering & Operations Director.

International Falls—K45JD, Ch. 45, KQDS Acquisition Corp. (KQDS-TV Ch. 21 Duluth) Phone: 701-277-1515.

Technical Facilities: 8.83-kw ERP, 301-ft. above ground, 1526-ft. above sea level, lat. 48° 34' 23", long. 93° 19' 21".

Ownership: KQDS Acquisition Corp.

International Falls—K49BU, Ch. 49, County of Koochiching. (WIRT Ch. 13 Hibbing)

Technical Facilities: 0.91-kw ERP, lat. 48° 34' 12", long. 093° 18' 30".

International Falls—K51CM, Ch. 51, County of Koochiching. (KDLH Ch. 3 Duluth)

Technical Facilities: 0.91-kw ERP, lat. 48° 34' 23", long. 093° 19' 21".

International Falls—K53CQ, Ch. 53, County of Koochiching. (KBJR-TV Ch. 6 Superior)

Technical Facilities: 0.91-kw ERP, lat. 48° 34' 12", long. 093° 18' 30".

International Falls—K60BT, Ch. 60, County of Koochiching. (KBJR-TV Ch. 6 Superior)

Technical Facilities: 0.92-kw ERP, lat. 48° 29' 008", long. 094° 000' 26".

Jackson—K16GL, Ch. 16, Blue Earth-Nicollet-Faribault Coop. Electric. Phone: 507-387-7963.

Technical Facilities: 3-kw ERP, 338-ft. above ground, 1758-ft. above sea level, lat. 43° 36' 12", long. 94° 59' 33".

Ownership: Blue Earth-Nicollet-Faribault Coop. Electric Assn.

Jackson—K18HP, Ch. 18, Cooperative Television Assn. of Southern Minnesota. Phone: 507-387-7963.

Technical Facilities: 3-kw ERP, 338-ft. above ground, 1758-ft. above sea level, lat. 43° 36' 12", long. 94° 59' 33".

Ownership: Cooperative Television Assn. of Southern Minnesota.

Jackson—K19FO, Ch. 19, Cooperative Television Assn. of Southern Minnesota. Phone: 507-387-7963.

Technical Facilities: 2-kw ERP, 253-ft. above ground, 1673-ft. above sea level, lat. 43° 36' 12", long. 94° 59' 33".

Ownership: Cooperative Television Assn. of Southern Minnesota.

Jackson—K23FO, Ch. 23, Federated Rural Electric Assn.

Technical Facilities: 0.8-kw ERP, 304-ft. above ground, 1722-ft. above sea level, lat. 43° 36' 12", long. 94° 59' 34".

Ownership: Federated Rural Electric Assn.

Jackson—K41EG, Ch. 41, Federated Rural Electric Assn. (KEYC-TV Ch. 12 Mankato)

Technical Facilities: 1.8-kw ERP, lat. 43° 36' 12", long. 094° 59' 33".

Ownership: Federated Rural Electric Assn.

Jackson—K45EH, Ch. 45, Federated Rural Electric Assn. (KTCA-TV Ch. 2 St. Paul) Phone: 507-847-3520. Fax: 507-728-8366.

Technical Facilities: 90-w TPO, 1.8-kw ERP, 289-ft. above ground, 1714-ft. above sea level, lat. 43° 36' 12", long. 94° 59' 34".

Holds CP for change to 3-kw ERP, 302-ft. above ground, 1722-ft. above sea level, lat. 43° 36' 12", long. 94° 59' 33". BMJPTTL-20000821AHA.

Transmitter: Hwy. 71, S of Jackson.

Ownership: Federated Rural Electric Assn.

Jackson—K51EN, Ch. 51, Federated Rural Electric Assn. Phone: 507-847-3520. Fax: 507-728-8366.

Technical Facilities: 90-w TPO, 1.8-kw ERP, 289-ft. above ground, 1714-ft. above sea level, lat. 43° 36' 12", long. 94° 59' 34".

Transmitter: Hwy. 71, S of Jackson.

Ownership: Federated Rural Electric Assn.

Jackson—K53HR, Ch. 53, Federated Rural Electric Assn. Phone: 507-847-3520. Fax: 507-728-8366.

Technical Facilities: 3-kw ERP, 302-ft. above ground, 1722-ft. above sea level, lat. 43° 36' 12", long. 94° 59' 33".

Ownership: Federated Rural Electric Assn.

Jackson—K57IX, Ch. 57, Federated Rural Electric Assn. Phone: 507-847-3520.

Technical Facilities: 3-kw ERP, 302-ft. above ground, 1722-ft. above sea level, lat. 43° 36' 12", long. 94° 59' 33".

Ownership: Federated Rural Electric Assn.

Jackson—K61GE, Ch. 61, Blue Earth-Nicollet-Faribault Coop. Electric. Phone: 507-387-7963.

Technical Facilities: 90-w TPO, 1.9-kw ERP, 289-ft. above ground, 1714-ft. above sea level, lat. 43° 36' 12", long. 94° 59' 34".

Transmitter: Hwy. 71, S of Jackson.

Ownership: Blue Earth-Nicollet-Faribault Coop. Electric Assn.

Kabetogama—K65EA, Ch. 65, County of Koochiching. (WIRT Ch. 13 Hibbing)

Technical Facilities: 0.24-kw ERP, lat. 48° 21' 40", long. 093° 000' 36".

Kabetogama—K67EH, Ch. 67, County of Koochiching. (KBJR-TV Ch. 6 Superior)

Technical Facilities: 0.91-kw ERP, lat. 48° 21' 40", long. 093° 000' 36".

Kabetogama—K69FD, Ch. 69, County of Koochiching. (KDLH Ch. 3 Duluth)

Technical Facilities: 0.91-kw ERP, lat. 48° 21' 40", long. 093° 000' 36".

La Crescent—KQEG-CA, Ch. 23, White Eagle Partnership. Phone: 608-784-0876. Fax: 608-784-1138.

Studio: 505 King St., LaCrosse, WI 54601.

Technical Facilities: 3200-w TPO, 18.5-kw ERP, 449-ft. above ground, 1614-ft. above sea level, lat. 43° 44' 53", long. 91° 17' 51".

Transmitter: 5.6-mi. S of La Crescent.
Began Operation: July 1, 1994.

Ownership: White Eagle Partnership.

Personnel: Eleanor St. John, General Manager; Richard T. Wilson, Sales Manager.

Little Falls—K18GF, Ch. 18, Three Angels Broadcasting Network Inc.

Technical Facilities: 2.29-kw ERP, 131-ft. above ground, 1352-ft. above sea level, lat. 45° 56' 38.90", long. 94° 24' 001.30".

Ownership: Three Angels Broadcasting Network Inc.

Little Falls—K63DY, Ch. 63, Fox Television Stations Inc. (KMSP-TV Ch. 9 Minneapolis)

Technical Facilities: 1.62-kw ERP, lat. 45° 52' 57", long. 094° 27' 003".

Little Falls—K69DA, Ch. 69, KSAX-TV Inc. (KSAX Ch. 42 Alexandria) Phone: 651-642-4212. Fax: 651-642-4103.

Technical Facilities: 0.15-kw ERP, lat. 45° 52' 56", long. 94° 26' 49".

Holds CP for change to channel number 15, 1.67-kw ERP, 220-ft. above ground, 1460-ft. above sea level, lat. 45° 52' 58", long. 94° 27' 01". BDISTT-20060327ADM.

Ownership: Hubbard Broadcasting Inc.

Minnesota — Low Power TV & TV Translator Stations

Max, etc.—K60BL, Ch. 60, EZ-TV Inc.

Technical Facilities: 0.868-kw ERP, 1693-ft. above sea level, lat. 47° 36' 48", long. 94° 00' 24".

Max, etc.—K62BH, Ch. 62, EZ-TV Inc. (KDLH Ch. 3 Duluth)

Technical Facilities: 0.868-kw ERP, lat. 47° 39' 00", long. 093° 40' 24".

■ **Minneapolis**—K14KH, Ch. 14, Three Angels Broadcasting Network Inc. Phone: 618-627-4651. Fax: 618-627-4155.

Studio: 3391 Charley Good Rd., West Frankfort, IL 62896.

Technical Facilities: 49.8-kw ERP, 774-ft. above ground, 1624-ft. above sea level, lat. 44° 58' 34", long. 93° 16' 20".

Began Operation: July 1, 1994.

Ownership: Three Angels Broadcasting Network Inc.

Personnel: Moses Primo, Chief Engineer; Linda Shelton, Program Director.

Minneapolis—K25IA, Ch. 25, Trinity Broadcasting Network Inc. Phone: 714-832-2950. Fax: 714-730-0661.

Technical Facilities: 100-kw ERP, 820-ft. above ground, 1674-ft. above sea level, lat. 44° 58' 34", long. 93° 16' 20".

Holds CP for change to 15-kw ERP, . BDFCDTT-20060214AAN.

Began Operation: July 2, 1990.

Ownership: Trinity Broadcasting Network Inc.

Personnel: Paul Crouch, General Manager; Ben Miller, Chief Engineer; Rod Henke, Sales Manager.

Minneapolis—K67HG, Ch. 67, Ventana Television Inc. Phone: 727-872-4406.

Technical Facilities: 4.63-kw ERP, 630-ft. above ground, 1683-ft. above sea level, lat. 44° 58' 34", long. 93° 16' 21".

Holds CP for change to channel number 43, 54.8-kw ERP, 630-ft. above ground, 1684-ft. above sea level, BMTTL-20060330AKT.

Ownership: Ventana Television Inc.

Minneapolis—WDM-LP, Ch. 62, Word of God Fellowship Inc. Phone: 817-858-9955. Fax: 817-571-7478.

Technical Facilities: 9.24-kw ERP, lat. 45° 03' 30", long. 93° 07' 27".

Holds CP for change to 150-kw ERP, 801-ft. above ground, 1654-ft. above sea level, lat. 44° 58' 34", long. 93° 16' 20". BPTTL-20040428ABC.

Ownership: Word of God Fellowship Inc.

■ **Minneapolis**—WTMS-CA, Ch. 7, EBC Minneapolis Inc. Phone: 501-219-2400.

Technical Facilities: 20-w TPO, 0.405-kw ERP, 801-ft. above ground, 1657-ft. above sea level, lat. 44° 58' 34", long. 93° 16' 20".

Transmitter: IDS Center, Nicollet Mall & 7th St., Minneapolis.

Began Operation: August 15, 1991.

Ownership: Equity Broadcasting Corp.

■ **Minneapolis**—WUMN-CA, Ch. 13, EBC Minneapolis Inc. Phone: 501-219-2400.

Studio: 7001 France Ave. S, Suite 200, Edina, MN 55435.

Technical Facilities: 1000-w TPO, 1.25-kw ERP, 604-ft. above ground, 1450-ft. above sea level, lat. 44° 58' 25", long. 93° 16' 13".

Ownership: Equity Broadcasting Corp.

Personnel: Warren Reeves, Consulting Engineer; Amy Brown, Broadcast Operations Director; Liz Kiley, Broadcast Vice President.

New Ulm—K22AE, Ch. 22, Ogden Broadcasting of Minnesota. Phone: 507-359-2911.

Studio: 303 N. Minnesota St., New Ulm, MN 56073.

Technical Facilities: 1.02-kw ERP, 400-ft. above ground, 1220-ft. above sea level, lat. 44° 15' 56", long. 94° 25' 52".

Transmitter: Intersection of Hwys. 15 & 68, New Ulm.

Began Operation: January 1, 1983.

Ownership: Ogden Newspapers Inc.

Personnel: Bruce Fenske, Station Manager.

Norris Camp—K65CS, Ch. 65, Lake of the Woods County. (KXJB-TV Ch. 4 Valley City)

Technical Facilities: 3.52-kw ERP, lat. 48° 36' 38", long. 095° 11' 29".

Norris Camp—K67BC, Ch. 67, Lake of the Woods County. (WDAA-TV Ch. 8 Devils Lake)

Technical Facilities: 3.52-kw ERP, lat. 48° 36' 38", long. 095° 11' 29".

Norris Camp—K69BK, Ch. 69, Lake of the Woods County.

Technical Facilities: 3.52-kw ERP, lat. 48° 36' 38", long. 095° 11' 29".

Northome, etc.—K55BY, Ch. 55, County of Koochiching. (WIRT Ch. 13 Hibbing)

Technical Facilities: 0.868-kw ERP, lat. 47° 48' 12", long. 094° 19' 51".

Northome, etc.—K57BK, Ch. 57, County of Koochiching. (KDLH Ch. 3 Duluth)

Technical Facilities: 0.868-kw ERP, 1818-ft. above sea level, lat. 47° 49' 16", long. 94° 18' 58".

Olivia—K23FP, Ch. 23, Renville County TV Corp. Phone: 320-523-2448. Fax: 320-523-2792.

Technical Facilities: 100-w TPO, 1.05-kw ERP, 384-ft. above ground, 1475-ft. above sea level, lat. 44° 45' 33", long. 94° 52' 24".

Transmitter: 1-mi. ESE of Bird Island.

Ownership: Renville County TV Corp.

Personnel: Tom Upman, Chief Engineer.

Olivia—K31CG, Ch. 31, Renville County TV Corp.

Technical Facilities: 1.04-kw ERP, lat. 44° 45' 50", long. 094° 52' 10".

Transmitter: 1-mi. ESE of Bird Island, MN.

Olivia—K45FR, Ch. 45, Renville County TV Corp.

Technical Facilities: 1.04-kw ERP, lat. 44° 45' 50", long. 094° 52' 10".

Transmitter: 1-mi. ESE of Bird Island.

Olivia—K49AJ, Ch. 49, Renville County TV Corp. (KSTP-TV Ch. 5 St. Paul)

Technical Facilities: 0.96-kw ERP, lat. 44° 45' 50", long. 094° 52' 10".

Olivia—K51AL, Ch. 51, Renville County TV Corp. (WCCO-TV Ch. 4 Minneapolis)

Technical Facilities: 0.96-kw ERP, lat. 44° 45' 50", long. 094° 52' 10".

Olivia—K53AO, Ch. 53, Renville County TV Corp. (KARE Ch. 11 Minneapolis)

Technical Facilities: 0.96-kw ERP, lat. 44° 45' 50", long. 094° 52' 10".

Olivia—K55CK, Ch. 55, Renville County TV Corp. (KMSP-TV Ch. 9 Minneapolis)

Technical Facilities: 0.96-kw ERP, lat. 44° 45' 50", long. 094° 52' 10".

Olivia—K57AE, Ch. 57, Renville County TV Corp.

Technical Facilities: 0.955-kw ERP, 1499-ft. above sea level, lat. 44° 45' 33", long. 94° 52' 23".

Orr—K59EN, Ch. 59, Orr Area Minneonto II. (WDSE-TV Ch. 8 Duluth)

Technical Facilities: 0.994-kw ERP, 243-ft. above ground, 1732-ft. above sea level, lat. 47° 58' 41", long. 92° 49' 49".

Orr—K61EW, Ch. 61, Orr Area Minneonto II. (KDLH Ch. 3 Duluth)

Technical Facilities: 0.99-kw ERP, lat. 47° 58' 41", long. 092° 49' 49".

Orr—K63DV, Ch. 63, Orr Area Minneonto II. (KBJR-TV Ch. 6 Superior)

Technical Facilities: 0.94-kw ERP, lat. 47° 58' 41", long. 092° 49' 49".

Park Rapids—K05IV, Ch. 5, Red River Broadcast Co. LLC. Phone: 701-277-1515.

Technical Facilities: 10-w TPO, 0.019-kw ERP, 312-ft. above ground, 1775-ft. above sea level, lat. 46° 59' 06", long. 95° 06' 17".

Transmitter: Junction of County Rd. 32 & Minnesota State Hwy. 71, Park Rapids.

Began Operation: August 15, 1989.

Ownership: Red River Broadcast Corp.

Park Rapids—K32FY, Ch. 32, KSAX-TV Inc. (KSAX Ch. 42 Alexandria) Phone: 651-642-4212. Fax: 651-642-4103.

Technical Facilities: 8.36-kw ERP, lat. 46° 55' 42", long. 095° 00' 22".

Ownership: Hubbard Broadcasting Inc.

Red Lake—K59FR, Ch. 59, Red Lake Band of Chippewa Indians. (KMSP-TV Ch. 9 Minneapolis)

Technical Facilities: 0.952-kw ERP, 272-ft. above ground, 1572-ft. above sea level, lat. 47° 50' 37", long. 95° 02' 18".

Red Lake—K61CM, Ch. 61, Red Lake Band of Chippewa Indians.

Technical Facilities: 0.952-kw ERP, 272-ft. above ground, 1572-ft. above sea level, lat. 47° 50' 37", long. 95° 02' 18".

Red Lake—K63CI, Ch. 63, Red Lake Band of Chippewa Indians.

Technical Facilities: 0.952-kw ERP, 272-ft. above ground, 1572-ft. above sea level, lat. 47° 50' 37", long. 95° 02' 18".

Red Lake—K65BN, Ch. 65, Red Lake Band of Chippewa Indians. (WOAY-TV Ch. 6 Fargo)

Technical Facilities: 0.94-kw ERP, lat. 47° 50' 37", long. 095° 00' 18".

Red Lake—K67BM, Ch. 67, Red Lake Band of Chippewa Indians. (KCCW-TV Ch. 12 Walker)

Technical Facilities: 0.938-kw ERP, lat. 47° 50' 37", long. 095° 00' 18".

Red Lake—K69BT, Ch. 69, Red Lake Band of Chippewa Indians.

Technical Facilities: 0.938-kw ERP, lat. 47° 50' 37", long. 095° 00' 18".

Redwood Falls—K17BV, Ch. 17, Redwood TV Improvement Corp.

Technical Facilities: 100-w TPO, 0.768-kw ERP, 351-ft. above ground, 1355-ft. above sea level, lat. 44° 33' 15", long. 94° 58' 00".

Transmitter: 0.5-mi. E of Morton.

Ownership: Redwood TV Improvement Corp.

Redwood Falls—K19CV, Ch. 19, Redwood TV Improvement Corp.

Technical Facilities: 100-w TPO, 1.58-kw ERP, 302-ft. above ground, 1305-ft. above sea level, lat. 44° 33' 15", long. 94° 58' 00".

Transmitter: 0.5-mi. E of Morton.

Ownership: Redwood TV Improvement Corp.

Redwood Falls—K25II, Ch. 25, Redwood TV Improvement Corp. Phone: 507-697-6489.

Technical Facilities: 0.72-kw ERP, 328-ft. above ground, 1333-ft. above sea level, lat. 44° 33' 15", long. 94° 58' 02".

Ownership: Redwood TV Improvement Corp.

Redwood Falls—K39CH, Ch. 39, Redwood TV Improvement Corp.

Technical Facilities: 100-w TPO, 0.723-kw ERP, 328-ft. above ground, 1332-ft. above sea level, lat. 44° 33' 15", long. 94° 58' 02".

Transmitter: 0.5-mi. E of Morton.

Ownership: Redwood TV Improvement Corp.

Redwood Falls—K46FY, Ch. 46, Redwood TV Improvement Corp.

Technical Facilities: 0.839-kw ERP, 300-ft. above ground, 1305-ft. above sea level, lat. 44° 32' 59", long. 94° 58' 00".

Transmitter: 0.5-mi. E of Morton.

Redwood Falls—K48GQ, Ch. 48, Redwood TV Improvement Corp.

Technical Facilities: 1.48-kw ERP, 302-ft. above ground, 1306-ft. above sea level, lat. 44° 32' 59", long. 94° 58' 00".

Ownership: Redwood TV Improvement Corp.

Redwood Falls—K52GU, Ch. 52, Redwood TV Improvement Corp. Phone: 507-697-6489.

Technical Facilities: 0.855-kw ERP, 302-ft. above ground, 1306-ft. above sea level, lat. 44° 33' 15", long. 94° 58' 00".

Transmitter: 0.5-mi. E of Morton.

Ownership: Redwood TV Improvement Corp.

Redwood Falls—K58AS, Ch. 58, Redwood TV Improvement Corp. (KELO-TV Ch. 11 Sioux Falls)

Technical Facilities: 0.993-kw ERP, 1355-ft. above sea level, lat. 44° 33' 15", long. 94° 58' 00".

Redwood Falls—K60AO, Ch. 60, Redwood TV Improvement Corp. (KSTP-TV Ch. 5 St. Paul)

Technical Facilities: 0.696-kw ERP, 1453-ft. above sea level, lat. 44° 33' 15", long. 94° 58' 00".

Redwood Falls—K62AA, Ch. 62, Redwood TV Improvement Corp. (WCCO-TV Ch. 4 Minneapolis)

Technical Facilities: 0.2-kw ERP, 1257-ft. above sea level, lat. 44° 33' 15", long. 94° 58' 00".

Redwood Falls—K668B, Ch. 66, Redwood TV Improvement Corp. (KMSP-TV Ch. 9 Minneapolis)

Technical Facilities: 0.645-kw ERP, 1453-ft. above sea level, lat. 44° 32' 59", long. 94° 58' 00".

Redwood Falls—K66BJ, Ch. 68, Redwood TV Improvement Corp. (KARE Ch. 11 Minneapolis)

Technical Facilities: 0.2-kw ERP, 1257-ft. above sea level, lat. 44° 33' 15", long. 94° 58' 00".

Redwood Falls—W64AC, Ch. 64, Redwood TV Improvement Corp. (KTCA-TV Ch. 2 St. Paul)

Technical Facilities: 0.817-kw ERP, lat. 44° 33' 15", long. 094° 58' 002".

Rochester—K27CW, Ch. 27, Fox Television Stations Inc. Phone: 202-895-3088.

Technical Facilities: 3.29-kw ERP, 190-ft. above ground, 1417-ft. above sea level, lat. 44° 03' 21", long. 92° 24' 43".

Ownership: Fox Television Holdings Inc.

Rochester—K52HH, Ch. 52, MS Communications LLC. Phone: 310-552-7970. Fax: 310-277-3069.

Technical Facilities: 0.004-kw ERP, 50-ft. above ground, 1216-ft. above sea level, lat. 43° 58' 16", long. 92° 24' 54".

Ownership: MS Communications LLC.

Rochester—K56HW, Ch. 56, Trinity Broadcasting Network Inc. Phone: 714-832-2950. Fax: 714-730-0661.

Technical Facilities: 75-kw ERP, 528-ft. above ground, 1784-ft. above sea level, lat. 44° 00' 32", long. 92° 20' 26".

Holds CP for change to channel number 44, 78-kw ERP, 528-ft. above ground, 1785-ft. above sea level, lat. 44° 02' 32", long. 92° 20' 25". BPTT-20030723ADA.

Began Operation: October 28, 1989.

Ownership: Trinity Broadcasting Network Inc.
Personnel: Paul Crouch, General Manager; Ben Miller, Chief Engineer; Rod Henka, Sales Manager.

Rochester—K58GC, Ch. 58, Three Angels Broadcasting Network Inc. Phone: 618-627-4651. Fax: 618-627-4155.

Studio: 3391 Charley Good Rd., West Frankfort, IL 62896.

Technical Facilities: 1000-w TPO, 29-kw ERP, 479-ft. above ground, 1735-ft. above sea level, lat. 44° 00' 32", long. 92° 20' 26".

Transmitter: KWWK(FM) tower.

Began Operation: April 4, 1996.

Ownership: Three Angels Broadcasting Network Inc.

Personnel: Moses Primo, Chief Engineer.

Roseau—K42CU, Ch. 42, Roseau County.

Technical Facilities: 2.33-kw ERP, 384-ft. above ground, 1443-ft. above sea level, lat. 48° 51' 10", long. 95° 46' 13".

Ownership: Roseau County.

Roseau—K46BV, Ch. 46, Roseau County. (KNRR Ch. 12 Pembina)

Technical Facilities: 2.34-kw ERP, lat. 48° 51' 10", long. 095° 46' 13".

Roseau—K48CQ, Ch. 48, Roseau County.

Technical Facilities: 2.34-kw ERP, lat. 48° 51' 10", long. 095° 46' 13".

Roseau—K50AM, Ch. 50, Roseau County. (WDAZ-TV Ch. 8 Devils Lake)

Technical Facilities: 2.33-kw ERP, lat. 48° 51' 10", long. 095° 46' 13".

Roseau—K52AM, Ch. 52, Roseau County.

Technical Facilities: 2.33-kw ERP, lat. 48° 51' 10", long. 095° 46' 13".

St. Cloud—K19BG, Ch. 19, Trinity Broadcasting Network Inc. (KTBN-TV Ch. 40 Santa Ana) Phone: 714-832-2950. Fax: 714-730-0661.

Technical Facilities: 100-w TPO, 112-kw ERP, 295-ft. above ground, 1713-ft. above sea level, lat. 45° 31' 00", long. 94° 13' 52".

Holds CP for change to 15-kw ERP, 295-ft. above ground, 1390-ft. above sea level, BDFCDDT-20060313ACO.

Transmitter: 3-mi. SW of Wade Park on County Rd. 135.

Began Operation: September 14, 1987.

Ownership: Trinity Broadcasting Network Inc.

Personnel: Paul Crouch, General Manager; Ben Miller, Chief Engineer; Rod Henka, Sales Manager.

St. Cloud-Sartell—WCMN-LP, Ch. 13, Starcom LLC. Phone: 320-650-1600. Fax: 320-255-5276.

Technical Facilities: 3-kw ERP, 108-ft. above ground, 1207-ft. above sea level, lat. 45° 32' 28", long. 94° 07' 48".

Began Operation: September 1, 2001.

Ownership: Starcom Inc.

Personnel: Scott Christenson, Sales Manager.

St. James—K14KE, Ch. 14, Cooperative TV Assn. of Southern Minnesota. Phone: 507-387-7963.

Technical Facilities: 100-w TPO, 0.98-kw ERP, 600-ft. above ground, 1631-ft. above sea level, lat. 44° 00' 28", long. 94° 35' 55".

Transmitter: 2-mi. E of Godahl.

Began Operation: February 13, 1996.

Ownership: Cooperative Television Assn. of Southern Minnesota.

St. James—K16CG, Ch. 16, Cooperative TV Assn. of Southern Minnesota. Phone: 507-794-3331.

Technical Facilities: 100-w TPO, 0.992-kw ERP, 600-ft. above ground, 1631-ft. above sea level, lat. 44° 06' 28", long. 94° 35' 55".

Began Operation: February 13, 1996.

Ownership: Cooperative Television Assn. of Southern Minnesota.

St. James—K19CA, Ch. 19, United Communications Corp. (KEYC-TV Ch. 12 Mankato; KEYC-TV Ch. 12 Mankato)

Technical Facilities: 39-kw ERP, lat. 44° 00' 28", long. 094° 35' 55".

Transmitter: 2-mi. E of Godahl.

St. James—K21DG, Ch. 21, Cooperative TV Assn. of Southern Minnesota. Phone: 507-794-3331.

Technical Facilities: 71-w TPO, 0.754-kw ERP, 600-ft. above ground, 1631-ft. above sea level, lat. 44° 06' 28", long. 94° 35' 55".

Began Operation: March 1, 1996.

Ownership: Cooperative Television Assn. of Southern Minnesota.

St. James—K24CP, Ch. 24, Cooperative TV Assn. of Southern Minnesota. Phone: 507-387-7963.

Technical Facilities: 2-kw ERP, 598-ft. above ground, 1631-ft. above sea level, lat. 44° 06' 28", long. 94° 35' 55".

Transmitter: 2-mi. E of Godahl.

Began Operation: February 13, 1996.

Ownership: Cooperative Television Assn. of Southern Minnesota.

St. James—K26CS, Ch. 26, Cooperative TV Assn. of Southern Minnesota. Phone: 507-387-7963.

Technical Facilities: 2-kw ERP, 598-ft. above ground, 1631-ft. above sea level, lat. 44° 06' 28", long. 94° 35' 55".

Began Operation: March 1, 1996.

Ownership: Cooperative Television Assn. of Southern Minnesota.

St. James—K30FN, Ch. 30, Cooperative Television Assn. of Southern Minnesota. (KSTP-TV Ch. 5 St. Paul) Phone: 507-387-7963.

Technical Facilities: 12.3-kw ERP, lat. 44° 00' 27", long. 094° 35' 43".

Holds CP for change to 981-ft. above ground, 2021-ft. above sea level, BPTTL-20050408ABB.

Ownership: Cooperative Television Assn. of Southern Minnesota.

St. James—K32GX-D, Ch. 32, Cooperative Television Assn. of Southern Minnesota. Phone: 507-387-7963.

Technical Facilities: 0.04-kw ERP, 981-ft. above ground, 2021-ft. above sea level, lat. 44° 06' 25", long. 94° 35' 44".

Ownership: Cooperative Television Assn. of Southern Minnesota.

St. James—K35DC, Ch. 35, Cooperative TV Assn. of Southern Minnesota.

Technical Facilities: 100-w TPO, 1.24-kw ERP, 600-ft. above ground, 1631-ft. above sea level, lat. 44° 06' 28", long. 94° 35' 55".

Began Operation: March 1, 1996.

Ownership: Cooperative Television Assn. of Southern Minnesota.

St. James—K40BU, Ch. 40, Cooperative TV Assn. of Southern Minnesota.

Technical Facilities: 100-w TPO, 1.34-kw ERP, 613-ft. above ground, 1630-ft. above sea level, lat. 44° 06' 28", long. 94° 34' 55".

Transmitter: 2-mi. E of Godahl.

Began Operation: March 1, 1996.

Ownership: Cooperative Television Assn. of Southern Minnesota.

St. James—K41IZ, Ch. 41, Cooperative Television Assn. of Southern Minnesota. (WCCO-TV Ch. 4 Minneapolis) Phone: 507-387-7963.

Technical Facilities: 2-kw ERP, 981-ft. above ground, 2021-ft. above sea level, lat. 44° 06' 25", long. 94° 35' 44".

Ownership: Cooperative Television Assn. of Southern Minnesota.

St. James—K42AV, Ch. 42, Cooperative TV Assn. of Southern Minnesota.

Technical Facilities: 1.32-kw ERP, 600-ft. above ground, 1631-ft. above sea level, lat. 44° 06' 28", long. 94° 35' 55".

Began Operation: January 1, 1985.

Ownership: Cooperative Television Assn. of Southern Minnesota.

St. James—K44AD, Ch. 44, Cooperative Television Assn. of Southern Minnesota. (KMSP-TV Ch. 9 Minneapolis)

Technical Facilities: 1.35-kw ERP, 600-ft. above ground, 1631-ft. above sea level, lat. 44° 06' 28", long. 94° 36' 55".

St. James—K46AA, Ch. 46, Cooperative TV Assn. of Southern Minnesota.

Technical Facilities: 1.37-kw ERP, 600-ft. above ground, 1630-ft. above sea level, lat. 44° 06' 28", long. 94° 35' 55".

St. James—K48AA, Ch. 48, Cooperative Television Assn. of Southern Minnesota.

Technical Facilities: 1.39-kw ERP, 600-ft. above ground, 1631-ft. above sea level, lat. 44° 06' 20", long. 94° 36' 55".

St. James—K49HE, Ch. 49, Cooperative Television Assn. of Southern Minnesota. Phone: 507-387-7963.

Technical Facilities: 3-kw ERP, 981-ft. above ground, 2021-ft. above sea level, lat. 44° 06' 25", long. 94° 35' 44".

Ownership: Cooperative Television Assn. of Southern Minnesota.

St. James—K50AB, Ch. 50, Cooperative Television Assn. of Southern Minnesota.

Technical Facilities: 1.42-kw ERP, 600-ft. above ground, 1631-ft. above sea level, lat. 44° 06' 28", long. 94° 35' 55".

St. James—K52AB, Ch. 52, Cooperative TV Assn. of Southern Minnesota. (KARE Ch. 11 Minneapolis) Phone: 507-387-7963.

Technical Facilities: 1.75-kw ERP, 598-ft. above ground, 1631-ft. above sea level, lat. 44° 06' 28", long. 94° 35' 55".

Ownership: Cooperative Television Assn. of Southern Minnesota.

St. Paul—K19ER, Ch. 19, Catholic Views Broadcasting. Phone: 201-236-9336.

Studio: 548 LaFond Ave., St. Paul, MN 55103.

Technical Facilities: 1000-w TPO, 4.83-kw ERP, 807-ft. above ground, 1660-ft. above sea level, lat. 44° 58' 34", long. 93° 16' 21".

Began Operation: September 1, 1989.

Ownership: Catholic Views Broadcasts Inc.

Personnel: Terri Brey, General Manager.

Starbuck & Pope City—K688P, Ch. 68, Starbuck Area Development Corp. Phone: 320-239-4622.

Technical Facilities: 0.11-kw ERP, lat. 45° 35' 00", long. 095° 25' 45".

Holds CP for change to 0.114-kw ERP, 255-ft. above ground, 1585-ft. above sea level, lat. 45° 34' 57", long. 95° 25' 41". BPTT-20060113ABK.

Ownership: Starbuck Area Development Corp.

Starbuck, etc.—K648G, Ch. 64, Starbuck Area Development Corp. (KCCD-TV Ch. 7 Alexandria)

Technical Facilities: 1.51-kw ERP, 1558-ft. above sea level, lat. 45° 34' 57", long. 95° 25' 41".

Starbuck, etc.—K668A, Ch. 66, Starbuck Area Development Corp. (KMSP-TV Ch. 9 Minneapolis)

Technical Facilities: 0.114-kw ERP, 1581-ft. above sea level, lat. 45° 34' 57", long. 95° 25' 41".

Minnesota — Low Power TV & TV Translator Stations

Vesta—K51GL, Ch. 51, Three Angels Broadcasting Network Inc. Phone: 618-627-4651.

Technical Facilities: 45-kw ERP, 328-ft. above ground, 1411-ft. above sea level, lat. 44° 29' 00"3", long. 95° 29' 26".

Ownership: Three Angels Broadcasting Network Inc.

Virginia—K47IR, Ch. 47, QDQS Acquisition Corp. Phone: 605-361-5555.

Technical Facilities: 15.6-kw ERP, 175-ft. above ground, 1940-ft. above sea level, lat. 47° 29' 18", long. 92° 31' 12".

Ownership: QDQS Acquisition Corp.

Virginia—K66AP, Ch. 66, County of Koochiching. (KBJR-TV Ch. 6 Superior)

Technical Facilities: 1.21-kw ERP, lat. 47° 34' 14", long. 092° 31' 20".

Virginia—K68AT, Ch. 68, County of Koochiching. (KDLH Ch. 3 Duluth)

Technical Facilities: 1.21-kw ERP, lat. 47° 34' 14", long. 092° 31' 20".

Wabasha—K57CN, Ch. 57, KSTP-TV LLC.

Technical Facilities: 10.4-kw ERP, 282-ft. above ground, 1453-ft. above sea level, lat. 44° 22' 12", long. 92° 004' 47".

Holds CP for change to channel number 40, 282-ft. above ground, 1454-ft. above sea level, BPTTL-20040512AAQ.

Ownership: Hubbard Broadcasting Inc.

Wadena—K17FE, Ch. 17, KSAX-TV Inc. (KSAX Ch. 42 Alexandria) Phone: 651-642-4212. Fax: 651-642-4103.

Technical Facilities: 25-kw ERP, 472-ft. above ground, 1824-ft. above sea level, lat. 46° 23' 23", long. 095° 004' 003".

Ownership: Hubbard Broadcasting Inc.

Wadena—K63DX, Ch. 63, Fox Television Stations Inc. (KMSP-TV Ch. 9 Minneapolis)

Technical Facilities: 1.47-kw ERP, 449-ft. above ground, 1801-ft. above sea level, lat. 46° 23' 24", long. 95° 04' 03".

Walker—K49CU, Ch. 49, Fox Television Stations Inc. (KMSP-TV Ch. 9 Minneapolis)

Technical Facilities: 8.82-kw ERP, 499-ft. above ground, 1886-ft. above sea level, lat. 46° 56' 03", long. 94° 27' 25".

Walker—K65DT, Ch. 65, Leech Lake TV Corp. (KVRR Ch. 15 Fargo)

Technical Facilities: 0.672-kw ERP, lat. 47° 005' 37", long. 094° 34' 47".

Walker—K67BZ, Ch. 67, Leech Lake TV Corp. (KDLH Ch. 3 Duluth) Phone: 218-224-3195.

Technical Facilities: 0.672-kw ERP, lat. 47° 005' 36", long. 94° 34' 47".

Walker—K69CP, Ch. 69, Leech Lake TV Corp. (KSAX Ch. 42 Alexandria; KSTP-TV Ch. 5 St. Paul) Phone: 218-224-3195.

Technical Facilities: 0.672-kw ERP, lat. 47° 005' 36", long. 94° 34' 47".

Williams—K61AR, Ch. 61, Lake of the Woods County. (WDAZ-TV Ch. 8 Devils Lake)

Technical Facilities: 1.46-kw ERP, lat. 48° 51' 49", long. 094° 48' 22".

Williams—K63AS, Ch. 63, Lake of the Woods County.

Technical Facilities: 1.46-kw ERP, lat. 48° 51' 49", long. 094° 48' 22".

Williams—W59AX, Ch. 59, Lake of the Woods County. (KXJB-TV Ch. 4 Valley City)

Technical Facilities: 1.46-kw ERP, 1407-ft. above sea level, lat. 48° 51' 49", long. 94° 48' 22".

Willmar—K13YA, Ch. 13, JLB Productions Inc. Phone: 320-231-1013.

Technical Facilities: 1.5-kw ERP, 167-ft. above ground, 1430-ft. above sea level, lat. 45° 17' 23", long. 94° 55' 47".

Ownership: JLB Productions Inc.

Willmar—K14LF, Ch. 14, UHF-TV Inc. Phone: 866-214-8214.

Technical Facilities: 100-w TPO, 0.97-kw ERP, 472-ft. above ground, 1672-ft. above sea level, lat. 45° 09' 58", long. 95° 02' 37".

Began Operation: March 21, 2002.

Ownership: UHF-TV Inc.

Willmar—K17FA, Ch. 17, UHF Television Inc. Phone: 866-214-8214.

Technical Facilities: 100-w TPO, 1-kw ERP, 472-ft. above ground, 1672-ft. above sea level, lat. 45° 09' 58", long. 95° 02' 37".

Transmitter: 3.5-mi. N of Willmar.

Ownership: UHF-TV Inc.

Personnel: Melissa Greer, General Manager.

Willmar—K20GD, Ch. 20, UHF TV Inc.

Technical Facilities: 0.8-kw ERP, lat. 45° 009' 58", long. 095° 002' 37".

Willmar—K28IF, Ch. 28, Willmar Assembly of God Church. Phone: 320-235-2529. Fax: 320-235-3837.

Technical Facilities: 1-kw ERP, 472-ft. above ground, 1673-ft. above sea level, lat. 45° 09' 58", long. 95° 02' 37".

Transmitter: 3.5-mi. N of Willmar.

Began Operation: May 1, 1989.

Ownership: Willmar Assembly of God Church. Personnel: Michael Jackson, General Manager; Bruce Hanson, Chief Engineer.

Willmar—K30FZ, Ch. 30, KSAX-TV Inc. (KSAX Ch. 42 Alexandria) Phone: 651-642-4212. Fax: 651-642-4103.

Technical Facilities: 11-kw ERP, lat. 45° 009' 58", long. 095° 002' 41".

Ownership: Hubbard Broadcasting Inc.

Willmar—K34HO, Ch. 34, UHF-TV Inc. Phone: 866-214-8214.

Technical Facilities: 100-w TPO, 1.3-kw ERP, 472-ft. above ground, 1673-ft. above sea level, lat. 45° 009' 58", long. 95° 002' 37".

Transmitter: 3.5-mi. N of Willmar.

Ownership: UHF-TV Inc.

Personnel: Melissa Greer, General Manager.

Willmar—K39FE, Ch. 39, UHF-TV Inc. Phone: 320-214-8214.

Technical Facilities: 1.3-kw ERP, 472-ft. above ground, 1673-ft. above sea level, lat. 45° 009' 58", long. 95° 002' 41".

Transmitter: 3.5-mi. N of Willmar.

Ownership: UHF-TV Inc.

Personnel: Melissa Greer, General Manager.

Willmar—K44AE, Ch. 44, UHF TV Inc.

Technical Facilities: 1.4-kw ERP, 1673-ft. above sea level, lat. 45° 009' 58", long. 95° 002' 41".

Willmar—K46AC, Ch. 46, UHF TV Inc. (KARE Ch. 11 Minneapolis)

Technical Facilities: 1.4-kw ERP, lat. 45° 009' 58", long. 095° 002' 41".

Willmar—K48AH, Ch. 48, UHF TV Inc. (KMSP-TV Ch. 9 Minneapolis)

Technical Facilities: 1.4-kw ERP, 1673-ft. above sea level, lat. 45° 09' 58", long. 95° 02' 41".

Willmar—K50HZ, Ch. 50, UHF-TV Inc. Phone: 866-214-8214.

Technical Facilities: 100-w TPO, 1.4-kw ERP, 472-ft. above ground, 1673-ft. above sea level, lat. 45° 009' 58", long. 95° 002' 37".

Transmitter: 3.5-mi. N of Willmar.

Began Operation: March 21, 2002.

Ownership: UHF-TV Inc.

Willmar—K62FG, Ch. 62, UHF-TV Inc.

Technical Facilities: 0.73-kw ERP, lat. 45° 009' 58", long. 095° 002' 41".

Transmitter: 3.5-mi N of Willmar.

Windom—K56AH, Ch. 56, City of Windom. (KMSP-TV Ch. 9 Minneapolis)

Technical Facilities: 0.442-kw ERP, lat. 43° 51' 15", long. 095° 007' 30".

Windom—K58AF, Ch. 58, City of Windom. (KRWV Ch. 43 Redwood Falls; KSTP-TV Ch. 5 St. Paul)

Technical Facilities: 0.43-kw ERP, lat. 43° 51' 15", long. 095° 007' 30".

Windom—K60AD, Ch. 60, City of Windom. (KTCA-TV Ch. 2 St. Paul)

Technical Facilities: 0.163-kw ERP, lat. 43° 51' 15", long. 095° 007' 30".

Windom—K62AI, Ch. 62, City of Windom. (KARE Ch. 11 Minneapolis)

Technical Facilities: 0.42-kw ERP, lat. 43° 51' 15", long. 095° 007' 30".

Windom—K64AK, Ch. 64, City of Windom. (KELO-TV Ch. 11 Sioux Falls)

Technical Facilities: 0.413-kw ERP, lat. 43° 51' 15", long. 095° 007' 30".

Winona—K38CL, Ch. 38, Clear Channel Broadcasting Licenses Inc.

Technical Facilities: 0.87-kw ERP, 400-ft. above ground, 1601-ft. above sea level, lat. 44° 01' 50", long. 91° 39' 48".

Winona—K62EV, Ch. 62, KTTC Television Inc. (KTTC Ch. 10 Rochester)

Technical Facilities: 0.89-kw ERP, lat. 44° 001' 18", long. 091° 34' 24".

Transmitter: 1.9-mi. SE of Winona.

Winona—K64FY, Ch. 64, Trinity Broadcasting Network Inc.

Technical Facilities: 1.5-kw ERP, lat. 44° 001' 52", long. 091° 38' 32".

Worthington—K22HJ, Ch. 22, Independent Communications Inc. (KTTM Ch. 12 Huron)

Technical Facilities: 12.3-kw ERP, 384-ft. above ground, 2085-ft. above sea level, lat. 43° 37' 002", long. 95° 41' 20".

Ownership: Independent Communications Inc.

Mississippi

Biloxi—W35BM, Ch. 35, Trinity Broadcasting Network Inc. Phone: 714-832-2950. Fax: 714-730-0611.

Technical Facilities: 2000-w TPO, 24.1-kw ERP, 164-ft. above ground, 190-ft. above sea level, lat. 30° 23' 36", long. 89° 00' 01".

Transmitter: ENE of the junction of Cowan Rd. & Louisville & Nashville Railroad.

Began Operation: March 1, 1987.

Ownership: Trinity Broadcasting Network Inc.

Personnel: Paul Crouch, General Manager; Ben Miller, Chief Engineer; Rod Henke, Sales Manager.

■ **Booneville**—W53AF, Ch. 53, Unity Broadcasting Inc. Phone: 601-728-6492. Fax: 601-728-3530.

Studio: 504 N. 3rd St., Booneville, MS 38829.

Technical Facilities: 1000-w TPO, 9.08-kw ERP, 315-ft. above ground, 804-ft. above sea level, lat. 34° 39' 47", long. 88° 34' 06".

Transmitter: 504 N. 3rd St., Booneville.

Began Operation: November 1, 1987.

Ownership: Unity Broadcasting Inc.

Personnel: Leland Owens, President; Jewel Owens, Vice President; Bill Lambert, General Manager; Jared Owens, Chief Engineer; Dora Baker, Office Manager.

Bruce—W07BN, Ch. 7, Bruce Independent TV Inc. Phone: 662-983-2801. Fax: 662-983-2814.

Technical Facilities: 100-w TPO, 3-kw ERP, 295-ft. above ground, 669-ft. above sea level, lat. 34° 01' 17", long. 89° 21' 17".

Transmitter: 0.25-mi. N of intersection of Hwys. 9 & 9 West.

Began Operation: November 15, 1982.

Ownership: Bruce Independent TV Inc.

Personnel: William Morgan, Station Manager; Bill Morgan, Sales.

Calhoun City—W34BJ, Ch. 34, William Earl Morgan. (W07BN Ch. 7 Bruce)

Technical Facilities: 50-kw ERP, 246-ft. above ground, 620-ft. above sea level, lat. 34° 01' 17", long. 89° 21' 17".

Ownership: William Earl Morgan.

Clarksdale—WPRQ-LP, Ch. 12, David Ellington. Phone: 662-375-2654.

Technical Facilities: 10-w TPO, 0.078-kw ERP, 380-ft. above ground, 321-ft. above sea level, lat. 34° 10' 31", long. 90° 33' 16".

Holds CP for change to 3-kw ERP, 315-ft. above ground, 476-ft. above sea level, lat. 34° 10' 43", long. 90° 33' 03". BPTVL-20050727AAA.

Transmitter: Hwy. 49 S.

Ownership: David Ellington.

Cleveland—W56DY, Ch. 56, Trinity Broadcasting Network Inc.

Technical Facilities: 2.4-kw ERP, 259-ft. above ground, 394-ft. above sea level, lat. 33° 44' 01", long. 90° 42' 50".

Ownership: Trinity Broadcasting Network Inc.

Cleveland—WHCQ-LP, Ch. 8, David Ellington. Phone: 662-375-2654.

Technical Facilities: 3-kw ERP, 295-ft. above ground, 433-ft. above sea level, lat. 33° 45' 28", long. 90° 42' 56".
Ownership: David Ellington.
Personnel: Chad Ellington, General Manager.

Columbia—W45AA, Ch. 45, Mississippi Authority for ETV. (WMAH-TV Ch. 19 Bilod)
Technical Facilities: 14.2-kw ERP, lat. 31° 16' 00", long. 089° 49' 56".

Columbus—W25AD, Ch. 25, Trinity Broadcasting Network Inc. Phone: 714-832-2950. Fax: 714-730-0661.

Technical Facilities: 9.2-kw ERP, 358-ft. above ground, 677-ft. above sea level, lat. 33° 33' 00", long. 88° 23' 59".
Began Operation: July 13, 1986.
Ownership: Trinity Broadcasting Network Inc.
Personnel: Paul Crouch, General Manager; Ben Miller, Chief Engineer; Rod Henke, Sales Manager.

■ **Fulton—W39CD, Ch. 39, Unity Broadcasting Inc. Phone: 601-872-9796. Fax: 601-728-3530.**

Technical Facilities: 22.9-kw ERP, 484-ft. above ground, 899-ft. above sea level, lat. 34° 03' 30", long. 88° 15' 34".
Ownership: Unity Broadcasting Inc.

Personnel: Bill Lambert, General Manager; Lem Smith, Chief Engineer; Grady Davidson, Sales Manager.

Greenville—W42CY, Ch. 42, Trinity Broadcasting Network Inc. (KTBN-TV Ch. 40 Santa Ana) Phone: 714-832-2950. Fax: 714-730-0661.

Technical Facilities: 17.8-kw ERP, 341-ft. above ground, 456-ft. above sea level, lat. 33° 21' 57", long. 90° 57' 20".
Holds CP for change to 15-kw ERP, BDFCDTT-20060327ACB.
Ownership: Trinity Broadcasting Network Inc.

Greenwood—W48DI, Ch. 48, Trinity Broadcasting Network Inc. (KTBN-TV Ch. 40 Santa Ana) Phone: 714-832-2950. Fax: 714-730-0661.

Technical Facilities: 8-kw ERP, 328-ft. above ground, 453-ft. above sea level, lat. 33° 31' 29", long. 90° 009' 52".
Holds CP for change to 5-kw ERP, BDFCDTT-20060321ADM.
Ownership: Trinity Broadcasting Network Inc.

Grenada—W12CR, Ch. 12, MS Communications LLC. Phone: 310-552-7970. Fax: 310-277-3069.

Technical Facilities: 9.5-w TPO, 0.007-kw ERP, 105-ft. above ground, 407-ft. above sea level, lat. 33° 53' 28", long. 90° 03' 09".
Transmitter: 7-mi. S of Charleston.
Ownership: MS Communications LLC.

Grenada—W13CS, Ch. 13, Dewey Sanford. Phones: 662-226-1354; 662-227-1494.

Technical Facilities: 10-w TPO, 0.078-kw ERP, 250-ft. above ground, 584-ft. above sea level, lat. 33° 46' 36", long. 89° 49' 23".
Transmitter: WQXB(FM) radio tower, Grenada.
Ownership: Dewey Sanford.
Personnel: Dewey Sanford, General Manager, Chief Engineer & Sales Manager.

Grenada—W28BP, Ch. 28, MS Communications LLC. Phone: 310-552-7970. Fax: 310-277-3069.

Technical Facilities: 0.007-kw ERP, 105-ft. above ground, 407-ft. above sea level, lat. 33° 53' 28", long. 90° 03' 09".
Holds CP for change to 150-kw ERP, 164-ft. above ground, 464-ft. above sea level, BPTTL-20030710ABV.
Ownership: MS Communications LLC.

Grenada—W30BY, Ch. 30, Trinity Broadcasting Network Inc. Phone: 714-832-2950. Fax: 714-730-0661.

Technical Facilities: 1000-w TPO, 5.6-kw ERP, 299-ft. above ground, 1857-ft. above sea level, lat. 33° 46' 30", long. 89° 49' 12".
Transmitter: 1.4-mi. SE of junction of State Rte. 8 & U.S. Rte. 55.
Ownership: Trinity Broadcasting Network Inc.

Grenada—W36BT, Ch. 36, MS Communications LLC. Phone: 310-552-7970. Fax: 310-277-3069.

Technical Facilities: 0.007-kw ERP, 105-ft. above ground, 302-ft. above sea level, lat. 33° 53' 28", long. 90° 03' 09".
Ownership: MS Communications LLC.

Grenada—W41BV, Ch. 41, MS Communications LLC. Phone: 310-552-7970. Fax: 310-277-3069.

Technical Facilities: 0.007-kw ERP, 105-ft. above ground, 302-ft. above sea level, lat. 33° 53' 28", long. 90° 03' 09".
Ownership: MS Communications LLC.

Grenada—W46CK, Ch. 46, MS Communications LLC. Phone: 310-552-7970. Fax: 310-277-3069.

Technical Facilities: 0.007-kw ERP, 105-ft. above ground, 302-ft. above sea level, lat. 33° 53' 28", long. 90° 03' 09".
Ownership: MS Communications LLC.

Hattiesburg—W47BP, Ch. 47, Mississippi Authority for ETV. (WMAH-TV Ch. 19 Bilod)

Technical Facilities: 10.66-kw ERP, lat. 31° 21' 00", long. 089° 22' 12".
Hattiesburg—WHGM-LP, Ch. 30, Dean M. Mosely. Phone: 713-479-3833. Fax: 713-479-3845.

Technical Facilities: 8.8-kw ERP, 370-ft. above ground, 730-ft. above sea level, lat. 31° 18' 25.60", long. 89° 24' 47.20".
Ownership: Dean M. Mosely.

Hattiesburg—WHPM-LP, Ch. 30, Hattiesburg TV LLC. Phone: 318-992-7766.

Technical Facilities: 8.8-kw ERP, 370-ft. above ground, 730-ft. above sea level, lat. 31° 18' 26", long. 89° 24' 47".
Ownership: Dean M. Mosely.

■ **Holy Springs—WBII-CA, Ch. 20, Mid-South Broadcasting. Phone: 601-224-6420.**

Technical Facilities: 1000-w TPO, 19.3-kw ERP, 292-ft. above ground, 853-ft. above sea level, lat. 34° 47' 48", long. 89° 24' 42".
Transmitter: Qwest Tower, Hwy. 4 & Finley Rd. intersection.
Began Operation: September 20, 1996.
Ownership: Mid-South Broadcasting.

Jackson—W23BC, Ch. 23, Jackson State U.

Technical Facilities: 100-w TPO, 1-kw ERP, 522-ft. above sea level, lat. 32° 17' 47", long. 90° 12' 23".
Transmitter: 1735 Lynch St.
Ownership: Jackson State U.
Personnel: Judy Alsobrooks, General Manager; Laura Powell, Sales Manager.

■ **Jackson—WBMS-CA, Ch. 10, Mississippi Television LLC. Phone: 850-650-1649.**

Studio: 124 E. Amite St., Jackson, MS 39201.
Technical Facilities: 3-kw ERP, 316-ft. above ground, 595-ft. above sea level, lat. 32° 18' 00", long. 90° 11' 008".
Holds CP for change to 650-ft. above ground, 1070-ft. above sea level, lat. 32° 12' 47", long. 90° 22' 54". transmitter to 210 E. Capitol St., BPTVA-20040223AQL.
Began Operation: January 1, 1988.
Ownership: Mississippi Television LLC.

Personnel: Gene Blalock, General Manager; Major Norman, Chief Engineer.

Jackson—WJKO-LP, Ch. 64, Word of God Fellowship Inc. Phone: 817-571-1229.

Technical Facilities: 1000-w TPO, 5.2-kw ERP, 610-ft. above ground, 1020-ft. above sea level, lat. 32° 16' 00", long. 90° 16' 59".
Holds CP for change to channel number 43, 50-kw ERP, 1083-ft. above ground, 1549-ft. above sea level, lat. 32° 16' 53", long. 90° 17' 41". BDISTTL-20060321ADE.
Transmitter: 140 Rebel Circle.
Began Operation: September 1, 1986.
Ownership: Word of God Fellowship Inc.
Personnel: Gary Neubert, Sales.

Jackson—WJMF-LP, Ch. 53, Tiger Eye Broadcasting Corp. Phone: 501-221-0400. Fax: 501-221-1101.

Technical Facilities: 1000-w TPO, 20.5-kw ERP, 1000-ft. above ground, 1466-ft. above sea level, lat. 32° 16' 53", long. 90° 17' 41".
Transmitter: 140 Alpha Rd. 1.
Ownership: Tiger Eye Broadcasting Corp.

Jackson—WJXF-LP, Ch. 49, Tiger Eye Broadcasting Corp. Phone: 501-219-2400.

Technical Facilities: 20.5-kw ERP, 1040-ft. above ground, 1506-ft. above sea level, lat. 32° 16' 53", long. 90° 17' 41".
Transmitter: 1.4-mi. N of Forest Hill.
Ownership: Tiger Eye Broadcasting Corp.

■ **Jackson, etc.—WBXK-CA, Ch. 8, Community Television Network LLC. Phone: 321-729-8451. Fax: 321-676-2363.**

Studio: 1015 Metrocenter Mall, Jackson, MS 38209.
Technical Facilities: 10-w TPO, 0.91-kw ERP, 1007-ft. above ground, 1348-ft. above sea level, lat. 32° 16' 53", long. 90° 17' 41".
Transmitter: Off Maddox Rd., N of Hwy. 16.
Began Operation: January 1, 1989.
Ownership: Community Television Network LLC.

Personnel: Jesse Weatherby, President; Jim Courtney, Operation Manager; Charles Flowers, Chief Engineer.

Jackson/Brandon—W46CW, Ch. 46, Mississippi Television LLC. Phone: 850-650-1649.

Technical Facilities: 1000-w TPO, 12.6-kw ERP, 137-ft. above ground, 485-ft. above sea level, lat. 32° 25' 30", long. 90° 008' 006".
Transmitter: Water Tower, Rankin & Madison.

Began Operation: August 1, 1995.
Ownership: Mississippi Television LLC.
Personnel: Gene Blalock, General Manager.

McComb—W36AC, Ch. 36, Trinity Broadcasting Network Inc. Phone: 714-832-2950. Studio: Enterprise Journal Bldg., McComb, MS 39648.

Technical Facilities: 24.3-kw ERP, 515-ft. above ground, 915-ft. above sea level, lat. 31° 19' 00", long. 90° 27' 05".
Holds CP for change to 15-kw ERP, BDFCDTT-20060331AHD.
Began Operation: May 1, 1984.
Ownership: Trinity Broadcasting Network Inc.

Meridian—W20BS, Ch. 20, MS Communications LLC. Phone: 310-552-7970. Fax: 310-277-3069.

Technical Facilities: 1000-w TPO, 0.007-kw ERP, 105-ft. above ground, 630-ft. above sea level, lat. 32° 08' 18", long. 89° 05' 36".
Holds CP for change to 0.75-kw ERP, 482-ft. above ground, 1134-ft. above sea level, lat. 32° 11' 42", long. 89° 10' 31". BPTTL-20050509ADR.
Transmitter: 1-mi. SW of Hero.
Ownership: MS Communications LLC.
Personnel: Harry Kalser, General Manager.

Meridian—W26BR, Ch. 26, MS Communications LLC. Phone: 310-552-7970. Fax: 310-277-3069.

Technical Facilities: 0.007-kw ERP, 105-ft. above ground, 630-ft. above sea level, lat. 32° 08' 18", long. 89° 05' 36".
Holds CP for change to 0.75-kw ERP, 482-ft. above ground, 1134-ft. above sea level, lat. 32° 11' 42", long. 89° 10' 31". BPTTL-20050509ADL.
Ownership: MS Communications LLC.

Meridian—W32CN, Ch. 54, MS Communications LLC. Phone: 310-552-7970. Fax: 310-277-3069.

Technical Facilities: 1000-w TPO, 0.007-kw ERP, 105-ft. above ground, 630-ft. above sea level, lat. 32° 08' 18", long. 89° 05' 36".
Holds CP for change to 0.75-kw ERP, 482-ft. above ground, 1134-ft. above sea level, lat. 32° 11' 42", long. 89° 10' 31". BPTTL-20050509ADP.
Transmitter: 5.5-mi. W of Rose Hill.
Ownership: MS Communications LLC.

Meridian—W34CH, Ch. 34, MS Communications LLC. Phone: 310-552-7970. Fax: 310-277-3069.

Technical Facilities: 1000-w TPO, 0.007-kw ERP, 105-ft. above ground, 630-ft. above sea level, lat. 32° 08' 18", long. 89° 05' 36".
Transmitter: 1-mi. SW of Hero.
Ownership: MS Communications LLC.

Meridian—W36BY, Ch. 36, MS Communications LLC. Phone: 310-552-7970. Fax: 310-277-3069.

Technical Facilities: 1000-w TPO, 0.007-kw ERP, 105-ft. above ground, 630-ft. above sea level, lat. 32° 08' 18", long. 89° 05' 36".
Holds CP for change to 0.75-kw ERP, 482-ft. above ground, 1134-ft. above sea level, lat. 32° 11' 42", long. 89° 10' 31". BPTTL-20050509ADJ.
Transmitter: 1-mi. SW of Hero.
Ownership: MS Communications LLC.

Meridian—W36CU, Ch. 36, MS Communications LLC. Phone: 310-552-7970. Fax: 310-277-3069.

Technical Facilities: 106.9-kw ERP, 902-ft. above ground, 1115-ft. above sea level, lat. 30° 42' 30", long. 89° 00' 06".

Ownership: MS Communications LLC.

Meridian—W43BM, Ch. 43, MS Communications LLC. Phone: 310-552-7970. Fax: 310-277-3069.

Technical Facilities: 1000-w TPO, 0.007-kw ERP, 105-ft. above ground, 630-ft. above sea level, lat. 32° 08' 18", long. 89° 05' 36".

Holds CP for change to 0.75-kw ERP, 482-ft. above ground, 1134-ft. above sea level, lat. 32° 11' 42", long. 89° 10' 31". BPTTL-20050509ADM.

Transmitter: 1-mi. SW of Hero.

Ownership: MS Communications LLC.

Meridian—W46CL, Ch. 46, MS Communications LLC. Phone: 310-552-7970. Fax: 310-277-3069.

Technical Facilities: 1000-w TPO, 0.007-kw ERP, 105-ft. above ground, 630-ft. above sea level, lat. 32° 08' 18", long. 89° 05' 36".

Holds CP for change to 138.5-kw ERP, 482-ft. above ground, 1134-ft. above sea level, lat. 32° 11' 42", long. 89° 10' 31". BPTTL-20050509ADH.

Transmitter: 1-mi. SW of Hero.

Ownership: MS Communications LLC.

Meridian—W47CG, Ch. 47, Trinity Broadcasting Network Inc. (KTBN-TV Ch. 40 Santa Ana) Phone: 714-832-2950. Fax: 714-730-0661.

Technical Facilities: 100-w TPO, 10.1-kw ERP, lat. 30° 24' 34", long. 87° 12' 53".

Holds CP for change to 15-kw ERP, 230-ft. above ground, 898-ft. above sea level, lat. 32° 19' 38", long. 88° 41' 28". BDFCDTT-20060317AAB.

Ownership: Trinity Broadcasting Network Inc.

Meridian—W52CS, Ch. 52, MS Communications LLC. Phone: 310-552-7970. Fax: 310-277-3069.

Technical Facilities: 1000-w TPO, 0.007-kw ERP, 105-ft. above ground, 630-ft. above sea level, lat. 32° 08' 18", long. 89° 05' 36".

Holds CP for change to 0.75-kw ERP, 482-ft. above ground, 1134-ft. above sea level, lat. 32° 11' 42", long. 89° 10' 31". BPTTL-20050509ADN.

Transmitter: 1-mi. SW of Hero.

Ownership: MS Communications LLC.

Meridian—W53CE, Ch. 53, MS Communications LLC. Phone: 310-552-7970. Fax: 310-277-3069.

Technical Facilities: 0.004-kw ERP, 50-ft. above ground, 342-ft. above sea level, lat. 31° 46' 00.40", long. 89° 10' 11.80".

Ownership: MS Communications LLC.

Meridian—W59DE, Ch. 59, MS Communications LLC. Phone: 310-552-7970. Fax: 310-277-3069.

Technical Facilities: 1000-w TPO, 0.007-kw ERP, 105-ft. above ground, 630-ft. above sea level, lat. 32° 08' 18", long. 89° 05' 36".

Holds CP for change to 0.75-kw ERP, 482-ft. above ground, 1134-ft. above sea level, lat. 32° 11' 42", long. 89° 10' 31". BPTTL-20050509ADD.

Transmitter: 1-mi. SW of Hero.

Ownership: MS Communications LLC.

Meridian—W65DE, Ch. 65, MS Communications LLC. Phone: 310-552-7970. Fax: 310-277-3069.

Technical Facilities: 1000-w TPO, 0.007-kw ERP, 105-ft. above ground, 630-ft. above sea level, lat. 32° 08' 18", long. 89° 05' 36".

Holds CP for change to 0.75-kw ERP, 482-ft. above ground, 1134-ft. above sea level, lat. 32° 11' 42", long. 89° 10' 31". BPTTL-20050509ADM.

Transmitter: 1-mi. SW of Hero.

Ownership: MS Communications LLC.

Meridian—W69DJ, Ch. 69, MS Communications LLC. Phone: 310-552-7970. Fax: 310-277-3069.

Technical Facilities: 1000-w TPO, 0.007-kw ERP, 105-ft. above ground, 630-ft. above sea level, lat. 32° 08' 18", long. 89° 05' 36".

Holds CP for change to 0.75-kw ERP, 482-ft. above ground, 1134-ft. above sea level, lat. 32° 11' 42", long. 89° 10' 31". BPTTL-20050509ADI.

Transmitter: 1-mi. SW of Hero.

Ownership: MS Communications LLC.

Natchez—W24CR, Ch. 24, Louisiana Christian Broadcasting Inc. (KMCT-TV Ch. 39 West Monroe) Phone: 318-322-1399. Fax: 318-323-3783.

Technical Facilities: 1000-w TPO, 37.6-kw ERP, 470-ft. above ground, 810-ft. above sea level, lat. 31° 30' 19", long. 91° 19' 38".

Holds CP for change to 15-kw ERP, BDFCDTT-20060331BPW.

Transmitter: 2.9-mi. S of Natchez.

Began Operation: October 21, 1999.

Ownership: Louisiana Christian Broadcasting Inc.

Personnel: Woody Jenkins, General Manager.

Natchez—W30CC, Ch. 30, Sagebrush Communications Inc. Phone: 830-896-1230.

Technical Facilities: 50-kw ERP, 164-ft. above ground, 377-ft. above sea level, lat. 31° 35' 05", long. 91° 23' 18".

Ownership: Sagebrush Communications Inc.

Natchez—W59DK, Ch. 59, Trinity Broadcasting Network. (KTBN-TV Ch. 40 Santa Ana) Phone: 714-832-2950. Fax: 714-730-0661.

Technical Facilities: 1000-w TPO, 7.3-kw ERP, 449-ft. above ground, 600-ft. above sea level, lat. 31° 30' 33", long. 91° 24' 19".

Holds CP for change to channel number 27, 15-kw ERP, 449-ft. above ground, 577-ft. above sea level, BDFCDTT-20060322ACO.

Transmitter: WNTZ-TV tower.

Began Operation: February 26, 1991.

Ownership: Trinity Broadcasting Network Inc.

Personnel: Paul Crouch, General Manager; Ben Miller, Chief Engineer; Rod Henke, Sales Manager.

Natchez—WXMS-LP, Ch. 22, Jackson Television LLC. Phone: 337-237-1142.

Technical Facilities: 20.5-kw ERP, lat. 31° 30' 33", long. 091° 24' 19".

Transmitter: 625 Beltline Hwy.

Pascagoula—W51CU, Ch. 51, Trinity Broadcasting Network Inc. Phone: 714-832-2950. Fax: 714-730-0661.

Technical Facilities: 20.5-kw ERP, 266-ft. above ground, 276-ft. above sea level, lat. 30° 26' 54", long. 88° 33' 05".

Holds CP for change to 2-kw ERP, BDFCDTT-20060330ACH.

Began Operation: May 8, 1990.

Ownership: Trinity Broadcasting Network Inc.

Personnel: Paul Crouch, General Manager; Ben Miller, Chief Engineer; Rod Henke, Sales Manager.

Pascagoula—WKFK-LP, Ch. 7, Frances S. Smith dba NCN Cable Advertising. Phones: 228-769-7767; 228-762-0464. Fax: 228-769-7771.

Technical Facilities: 3-kw ERP, 492-ft. above ground, 528-ft. above sea level, lat. 30° 29' 10", long. 88° 42' 53".

Holds CP for change to 0.3-kw ERP, BDFCDTT-20060209AAU.

Ownership: Frances S. Smith.

Pontotoc—W15CG, Ch. 15, Unity Broadcasting Inc. Phone: 662-728-6492.

Technical Facilities: 36.2-kw ERP, 383-ft. above ground, 778-ft. above sea level, lat. 34° 13' 37", long. 88° 58' 53".

Ownership: Unity Broadcasting Inc.

Starkville—W05BV, Ch. 5, First United Methodist Church. Phone: 662-338-1002. Fax: 662-324-5364.

Technical Facilities: 1000-w TPO, 0.066-kw ERP, 141-ft. above ground, 531-ft. above sea level, lat. 33° 27' 47", long. 88° 49' 01".

Transmitter: Wilson at Lapkin St., Starkville.

Multichannel TV Sound: Stereo only.

Began Operation: November 1, 1991.

Ownership: First United Methodist Church.

Personnel: Chris White, General Manager, General Sales Manager & Traffic Director; Olen Booth, Chief Engineer.

Tupelo—W22BS, Ch. 22, WTVA Inc. Phone: 662-842-7620.

Technical Facilities: 4-kw ERP, 522-ft. above ground, 846-ft. above sea level, lat. 34° 19' 26", long. 88° 42' 43".

Ownership: WTVA Inc.

Tupelo—W32BH, Ch. 32, WTVA Inc. Phone: 601-844-4083.

Technical Facilities: 310-w TPO, 3-kw ERP, 476-ft. above ground, 1338-ft. above sea level, lat. 34° 19' 24", long. 88° 42' 39".

Transmitter: 3.6-mi. N of Tupelo, on U.S. 45 at Natchez.

Began Operation: July 1, 1997.

Ownership: WTVA Inc.

Personnel: Mark Ledbetter, General Manager; Wendell Robinson, Chief Engineer.

Tupelo—W49BK, Ch. 49, MS Communications LLC. Phone: 310-552-7970. Fax: 310-277-3069.

Technical Facilities: 0.004-kw ERP, 50-ft. above ground, 300-ft. above sea level, lat. 34° 12' 18", long. 88° 41' 49".

Ownership: MS Communications LLC.

Tylertown—W23CM, Ch. 23, Pegasus Broadcast Television Inc., Debtor-In-Possession. Phone: 610-934-7098.

Technical Facilities: 12.7-kw ERP, 295-ft. above ground, 695-ft. above sea level, lat. 31° 00' 27", long. 90° 00' 00".

Ownership: The PSC Liquidating Trust.

Vicksburg—W26BB, Ch. 26, Three Angels Broadcasting Network Inc. Phone: 618-627-4651. Fax: 618-627-4155.

Technical Facilities: 1000-w TPO, 11.89-kw ERP, 600-ft. above sea level, lat. 32° 21' 34", long. 90° 50' 08".

Transmitter: No. 1 Old Jackson Rd., 3-mi. ENE of Vicksburg.

Began Operation: May 1, 1994.

Ownership: Three Angels Broadcasting Network Inc.

Personnel: Moses Primo, Chief Engineer; Linda Shelton, Program Director.

Webb—WEBU-LP, Ch. 11, David Ellington. Phone: 601-375-9212.

Studio: 307 John St., Webb, MS 38966.

Technical Facilities: 0.028-kw ERP, 184-ft. above ground, 335-ft. above sea level, lat. 33° 56' 38", long. 90° 20' 40".

Began Operation: October 1, 1988.

Ownership: David Ellington.

Missouri

Anderson, etc.—K09VM, Ch. 9, Deborah R. & Gary M. Kenny. Phone: 417-451-1440. Fax: 417-451-3333.

Studio: Rte. 8, PO Box 428E, Neosho, MO 64850.

Technical Facilities: 10-w TPO, 0.03-kw ERP, 225-ft. above ground, 1399-ft. above sea level, lat. 36° 36' 39", long. 94° 24' 28".

Holds CP for change to 50-kw ERP, 228-ft. above ground, 1400-ft. above sea level, BPTT-200440421ABE.

Transmitter: E of U.S. Hwy. 71, 0.3-mi. N of State Hwy. EE.

Began Operation: May 15, 1991.

Ownership: Gary M. Kenny; Deborah R. Kenny. Personnel: Deborah R. Kenny, General Manager; Gary M. Kenny, Engineer.

Asbury—KJOM-LP, Ch. 24, Marcia T. Turner. Phone: 702-813-3220.

Technical Facilities: 58-kw ERP, 180-ft. above ground, 1073-ft. above sea level, lat. 37° 23' 11", long. 94° 42' 34".

Holds CP for change to 58-kw ERP, 370-ft. above ground, 1318-ft. above sea level, lat. 37° 26' 54.8", long. 94° 38' 11.2". BMPPTL-20060106ADD.

Ownership: Marcia T. Turner.

Aurora—K61GJ, Ch. 61, New Life Evangelistic Center Inc. Phone: 314-436-2424.

Technical Facilities: 1000-w TPO, 32-kw ERP, 270-ft. above ground, 1844-ft. above sea level, lat. 36° 52' 50", long. 93° 42' 36".

Transmitter: 0.5-mi. E of State Rd. 39, 5-mi. S of Aurora.

Began Operation: March 4, 1996.

Ownership: New Life Evangelistic Center Inc.

Aurora—KNJE-LP, Ch. 58, EBC Harrison Inc. Phone: 501-221-0400. Fax: 501-221-1101.

Technical Facilities: 150-kw ERP, 364-ft. above ground, 1724-ft. above sea level, lat. 36° 44' 54", long. 93° 39' 32".

Branson—K05JQ, Ch. 5, Miller Family Broadcasting LLC.

Technical Facilities: 10-w TPO, 0.015-kw ERP, 141-ft. above ground, 1227-ft. above sea level, lat. 36° 36' 40", long. 93° 14' 29".

Transmitter: 0.62-mi. S of School of the Ozarks.
 Began Operation: March 15, 1993.
 Ownership: Miller Family Broadcasting LLC.
 Personnel: Jerry Landers, General Manager;
 Dean Fagan, Chief Engineer.

Branson—K17DL, Ch. 17, KY3 Inc.
 Technical Facilities: 2000-w TPO, 20.5-kw ERP,
 476-ft. above ground, 1824-ft. above sea
 level, lat. 36° 44' 52", long. 93° 16' 37".
 Transmitter: 0.2-mi. ESE of State Rtes. T & 76,
 near Branson.
 Ownership: Schurz Communications Inc.

Branson—K25BD, Ch. 25, Christians Incorporated for Christ Inc. Phone: 417-337-8747.
 Fax: 417-337-5503.
 Technical Facilities: 1000-w TPO, 14.2-kw ERP,
 236-ft. above ground, 1206-ft. above sea
 level, lat. 36° 38' 24", long. 93° 14' 31".
 Transmitter: Branson Heights Shopping Center,
 Branson.
 Began Operation: January 1, 1988.
 Ownership: Christians Incorporated for Christ
 Inc.
 Personnel: Keith O'Neil, Vice President.

■ **Branson**—KBNS-CA, Ch. 38, The Vacation Channel Inc. Phone: 417-334-1200.
 Technical Facilities: 49.1-kw ERP, 423-ft. above
 ground, 1663-ft. above sea level, lat. 36° 46'
 52", long. 93° 10' 02".
 Ownership: The Vacation Channel.

Branson—KNJD-LP, Ch. 59, New Life Evangelistic Center Inc.
 Technical Facilities: 740-w TPO, 10.5-kw ERP,
 236-ft. above ground, 1476-ft. above sea
 level, lat. 36° 43' 52", long. 93° 10' 03".
 Transmitter: 1.7-mi. N of U.S. Rte. 160, 0.5-mi.
 NE of State Rd. 176 & U.S. 160, 2.1-mi.
 Began Operation: November 29, 1995.
 Ownership: New Life Evangelistic Center Inc.

Cape Girardeau—K10KM, Ch. 10, WSIL-TV Inc. (WSIL-TV Ch. 3 Harrisburg) Phone: 919-839-0300.
 Technical Facilities: 0.29-kw ERP, lat. 37° 22'
 16", long. 89° 31' 52".
 Holds CP for change to 0.3-kw ERP, 197-ft.
 above ground, 897-ft. above sea level,
 BDFCDTT-20060324AAM.
 Ownership: Mel Wheeler Inc.

Cape Girardeau—K33EQ, Ch. 33, MS Communications LLC. Phone: 310-552-7970.
 Fax: 310-277-3069.
 Technical Facilities: 0.007-kw ERP, 49-ft. above
 ground, 499-ft. above sea level, lat. 37° 09'
 17", long. 89° 36' 39".
 Transmitter: Scott County Rd. 223, Chaffee.
 Ownership: MS Communications LLC.

Cape Girardeau—K47FB, Ch. 47, MS Communications LLC. Phone: 310-552-7970.
 Fax: 310-277-3069.
 Technical Facilities: 0.007-kw ERP, 105-ft.
 above ground, 499-ft. above sea level, lat.
 37° 09' 17", long. 89° 36' 39".
 Transmitter: Scott County Rd. 223, Chaffee.
 Ownership: MS Communications LLC.

Cape Girardeau—K55HL, Ch. 55, MS Communications LLC. Phone: 310-552-7970.
 Fax: 310-277-3069.

Technical Facilities: 100-w TPO, 1.16-kw ERP,
 150-ft. above ground, 663-ft. above sea level,
 lat. 37° 09' 27", long. 89° 36' 20".
 Transmitter: Scott County Rd. 223, Chaffee.
 Ownership: MS Communications LLC.

Cape Girardeau—K58FD, Ch. 58, MS Communications LLC. Phone: 310-552-7970.
 Fax: 310-277-3069.
 Technical Facilities: 100-w TPO, 1.16-kw ERP,
 150-ft. above ground, 663-ft. above sea level,
 lat. 37° 09' 27", long. 89° 36' 20".
 Transmitter: Scott County Rd. 223, Chaffee.
 Ownership: MS Communications LLC.

Cape Girardeau—K65GP, Ch. 65, MS Communications LLC. Phone: 310-552-7970.
 Fax: 310-277-3069.
 Technical Facilities: 100-w TPO, 1.16-kw ERP,
 150-ft. above ground, 663-ft. above sea level,
 lat. 37° 09' 27", long. 89° 36' 20".
 Transmitter: Scott County Rd. 223, Chaffee.
 Ownership: MS Communications LLC.

Cape Girardeau—K67HF, Ch. 67, MS Communications LLC. Phone: 310-552-7970.
 Fax: 310-277-3069.
 Technical Facilities: 0.007-kw ERP, 49-ft. above
 ground, 499-ft. above sea level, lat. 37° 09'
 17", long. 89° 36' 39".
 Transmitter: Scott County Rd. 223, Chaffee.
 Ownership: MS Communications LLC.

Cape Girardeau—K69HT, Ch. 69, MS Communications LLC. Phone: 310-552-7970.
 Fax: 310-277-3069.
 Technical Facilities: 100-w TPO, 1.16-kw ERP,
 150-ft. above ground, 663-ft. above sea level,
 lat. 37° 09' 27", long. 89° 36' 20".
 Transmitter: Scott County Rd. 223, Chaffee.
 Ownership: MS Communications LLC.

■ **Cape Girardeau**—KCGI-CA, Ch. 45, Tri-State Christian TV Inc. Phone: 618-997-9333.
 Fax: 618-997-1859.
 Technical Facilities: 1000-w TPO, 9.1-kw ERP,
 699-ft. above ground, 1414-ft. above sea
 level, lat. 37° 22' 16", long. 89° 31' 52".
 Transmitter: 0.68-mi. S of Bainbridge Rd.,
 approx. 4-mi. N of Cape Girardeau.
 Began Operation: April 3, 1989.
 Ownership: TCT of Michigan Inc.
 Personnel: Fortune Brayfield, Station Manager.

■ **Carthage**—KDSI-CA, Ch. 5, Word of God Fellowship Inc. Phone: 817-858-9955. Fax: 817-571-7478.
 Technical Facilities: 10-w TPO, 0.17-kw ERP,
 57-ft. above ground, 1124-ft. above sea level,
 lat. 37° 08' 14", long. 94° 18' 49".
 Transmitter: 1-mi. W of U.S. 571 & HH junction.
 Began Operation: July 2, 1996.
 Ownership: Word of God Fellowship Inc.

Columbia—K02NQ, Ch. 2, JW Broadcasting LLC. Phone: 520-544-6186.
 Studio: 23 S. 8th St., Columbia, MO 65201.
 Technical Facilities: 0.004-kw ERP, 30-ft. above
 ground, 780-ft. above sea level, lat. 38° 57'
 53.1", long. 92° 19' 51.6".
 Began Operation: June 1, 1990.
 Ownership: JW Broadcasting LLC.
 Personnel: Jim Karpowicz, General Manager.

Columbia—K56AU, Ch. 56, Trinity Broadcasting Network Inc. Phone: 714-832-2950.
 Technical Facilities: 1000-w TPO, 6.7-kw ERP,
 440-ft. above ground, 899-ft. above sea level,
 lat. 38° 57' 21", long. 92° 16' 24".
 Holds CP for change to channel number 47,
 13.9-kw ERP, 440-ft. above ground, 1195-ft.
 above sea level, lat. 38° 57' 18", long. 92°
 16' 20". BPTT-20031117AAQ.
 Transmitter: KARO/KFMZ tower.
 Began Operation: January 1, 1986.
 Ownership: Trinity Broadcasting Network Inc.

Columbia—K20U-LP, Ch. 11, JW Broadcasting LLC. Phone: 520-544-6186.
 Technical Facilities: 10-w TPO, 0.044-kw ERP,
 200-ft. above ground, 945-ft. above sea level,
 lat. 38° 57' 54", long. 92° 19' 54".
 Holds CP for change to channel number 32,
 143.2-kw ERP, 545-ft. above ground, 1424-ft.
 above sea level, lat. 38° 47' 27.9", long. 92°
 17' 43.3". BP TTL-20040205ADT.
 Transmitter: 405 Business Loop 70 E, Columbia.
 Began Operation: October 1, 1990.
 Ownership: JW Broadcasting LLC.

Jamestown—K63FW, Ch. 63, Roger E. Harders. Phone: 402-443-3198.
 Technical Facilities: 0.5-kw ERP, 47-ft. above
 ground, 869-ft. above sea level, lat. 38° 46'
 57", long. 92° 27' 25".
 Ownership: Roger E. Harders.

Jefferson City—K28HP, Ch. 28, Prism Broadcasting Network Inc. Phone: 770-953-3232.
 Technical Facilities: 0.004-kw ERP, 49-ft. above
 ground, 863-ft. above sea level, lat. 38° 33'
 59.7", long. 92° 15' 14.2".
 Ownership: Prism Broadcasting Network Inc.

Jefferson City—K38II, Ch. 38, Chelsey Broadcasting of Columbia LLC. Phone: 573-449-0917. Fax: 573-875-7078.
 Studio: 501 Business Loop 70 E, Columbia,
 MO 65201.
 Technical Facilities: 143.2-kw ERP, 514-ft.
 above ground, 1394-ft. above sea level, lat.
 38° 47' 27", long. 92° 17' 43".
 Ownership: Chelsey Broadcasting Co. LLC.

Jefferson City—K41OI, Ch. 41, Trinity Broadcasting Network Inc. (KTBN-TV Ch. 40 Santa Ana)
 Technical Facilities: 32.2-kw ERP, 449-ft. above
 ground, 1329-ft. above sea level, lat. 38° 49'
 28", long. 92° 17' 43".

Joplin—K04OV, Ch. 4, MS Communications LLC. Phone: 310-552-7970. Fax: 310-277-3069.
 Technical Facilities: 0.007-kw ERP, 105-ft.
 above ground, 1033-ft. above sea level, lat.
 37° 04' 49", long. 94° 33' 25".
 Transmitter: 2510 W. 20th St.
 Ownership: MS Communications LLC.

Joplin—K52FC, Ch. 52, MS Communications LLC. Phone: 310-552-7970. Fax: 310-277-3069.
 Technical Facilities: 143-w TPO, 0.007-kw ERP,
 105-ft. above ground, 1033-ft. above sea
 level, lat. 37° 04' 49", long. 94° 33' 25".
 Transmitter: 0.9-mi. NW of I-44.
 Ownership: MS Communications LLC.

Joplin—K55HU, Ch. 55, MS Communications LLC. Phone: 310-552-7970. Fax: 310-277-3069.
 Technical Facilities: 0.007-kw ERP, 105-ft.
 above ground, 1132-ft. above sea level, lat.
 37° 04' 49", long. 94° 33' 25".
 Transmitter: 2510 W. 20th St.
 Ownership: MS Communications LLC.

Joplin—K64FW, Ch. 64, New Life Evangelistic Center Inc. Phone: 314-436-2424.
 Technical Facilities: 1000-w TPO, 13.7-kw ERP,
 450-ft. above ground, 1109-ft. above sea
 level, lat. 41° 57' 42", long. 86° 21' 00".
 Transmitter: 7-mi. S of Joplin, W of U.S. 71.
 Began Operation: March 1, 1996.
 Ownership: New Life Evangelistic Center Inc.

Joplin—KGCS-LP, Ch. 57, Board of Governors, Missouri Southern State U. Phones: 417-625-9375; 417-625-9777. Fax: 417-625-9742.
 Studio: 3950 E. Newman Rd., Joplin, MO
 64801-1595.
 Technical Facilities: 507-w TPO, 4.2-kw ERP,
 125-ft. above ground, 1116-ft. above sea
 level, lat. 37° 05' 16", long. 94° 30' 48".
 Holds CP for change to channel number 22,
 131-kw ERP, 732-ft. above ground, 1765-ft.
 above sea level, lat. 37° 04' 49", long. 94°
 33' 24". BPTTL-20050512AAB.
 Transmitter: Atop the Mercantile Bank Bldg. at
 4th St., Joplin.
 Began Operation: January 1, 1988.
 Ownership: Missouri Southern State University.
 Personnel: Jay R. Moorman, Executive Manager;
 Judy Stiles, General Manager; Don Ross, Chief
 Engineer.

Joplin—KJJO-LP, Ch. 20, Tiger Eye Broadcasting Corp. Phone: 954-431-3144.
 Technical Facilities: 4-kw ERP, 400-ft. above
 ground, 1470-ft. above sea level, lat. 37° 01'
 15", long. 94° 32' 24".
 Began Operation: December 8, 1999.
 Ownership: Tiger Eye Broadcasting Corp.

Joplin—KJPX-LP, Ch. 47, Gary M. & Deborah R. Kenny. Phone: 417-623-4646. Fax: 417-206-4482.
 Technical Facilities: 25-kw ERP, 350-ft. above
 ground, 1436-ft. above sea level, lat. 37° 03'
 10", long. 94° 23' 20".
 Multichannel TV Sound: Stereo only.
 Began Operation: September 1, 1996.
 Ownership: Gary M. Kenny; Deborah R. Kenny.
 Personnel: Gary Kenny, Chief Engineer.

■ **Joplin-Carthage**—KCLJ-CA, Ch. 30, Gary M. & Deborah R. Kenny. Phone: 417-623-4646. Fax: 417-206-4482.
 Studio: 1146 Lark, Joplin, MO 64804.
 Technical Facilities: 38.1-kw ERP, 336-ft. above
 ground, 336-ft. above sea level, lat. 37° 03'
 10", long. 94° 23' 20".
 Began Operation: August 11, 1993.
 Ownership: Gary M. Kenny; Deborah R. Kenny.
 Personnel: Gary Kenny, Chief Executive Officer;
 Deborah R. Kenny, General Manager.

Kansas City—K45IO, Ch. 45, Ventana Television Inc. Phone: 727-872-4406.
 Technical Facilities: 104-kw ERP, 725-ft. above
 ground, 1611-ft. above sea level, lat. 39° 01'
 20", long. 94° 30' 49".
 Ownership: Ventana Television Inc.
 Personnel: John Skelnik, General Manager.

Kansas City—KCDN-LP, Ch. 35, Word of God Fellowship Inc. Phone: 817-858-9955. Fax: 817-571-7478.

Technical Facilities: 1000-w TPO, 16.8-kw ERP, 827-ft. above ground, 1709-ft. above sea level, lat. 39° 04' 24", long. 94° 29' 06".

Holds CP for change to channel number 43, 150-kw ERP, 699-ft. above ground, 1585-ft. above sea level, lat. 39° 01' 20", long. 94° 30' 49". BPTTL-20050223ACJ.

Transmitter: 2800 Wallace Ave.
Ownership: Word of God Fellowship Inc.

Kansas City—KUKC-LP, Ch. 40, EBC Kansas City Inc. Phone: 817-858-9955. Fax: 817-571-7478.

Technical Facilities: 1000-w TPO, 12.7-kw ERP, 827-ft. above ground, 1709-ft. above sea level, lat. 39° 04' 24", long. 94° 29' 06".

Holds CP for change to 20-kw ERP, 699-ft. above ground, 1585-ft. above sea level, lat. 39° 00' 12", long. 94° 30' 49". BPTTL-20030910AAJ.

Transmitter: 2800 Wallace Ave.
Ownership: Equity Broadcasting Corp.

Kimberling City—K08GN, Ch. 8, Nexstar Finance Inc. (KSFV-TV Ch. 27 Springfield) Phone: 972-373-8800.

Technical Facilities: 0.01-kw ERP, lat. 36° 39' 19", long. 093° 25' 002".

Ownership: Nexstar Broadcasting Group Inc.

Kirksville—K34CW, Ch. 34, Ottumwa Media Holdings LLC. Phone: 704-643-4148.

Technical Facilities: 5.9-kw ERP, lat. 40° 13' 38", long. 092° 36' 35".

Ownership: Ottumwa Media Holdings LLC.

Lebanon—K64FQ, Ch. 64, New Life Evangelistic Center Inc.

Technical Facilities: 891-w TPO, 9.96-kw ERP, 489-ft. above ground, 1670-ft. above sea level, lat. 37° 49' 10", long. 92° 44' 51".

Transmitter: State Rds. E & D, 0.5-mi. SE of Eldridge.
Ownership: New Life Evangelistic Center Inc.

Malden—K62DA, Ch. 62, New York Times Management Services. (WREG-TV Ch. 3 Memphis)

Technical Facilities: 1.41-kw ERP, lat. 36° 30' 18", long. 089° 58' 15".

Marshfield—K17FU, Ch. 17, New Life Evangelistic Center Inc. (KNLJ Ch. 25 Jefferson City) Phone: 314-436-2424.

Technical Facilities: 36.3-kw ERP, 273-ft. above ground, 1653-ft. above sea level, lat. 37° 19' 00", long. 92° 57' 51".

Holds CP for change to 15-kw ERP, BDFCDTL-20060331BAQ.
Ownership: New Life Evangelistic Center Inc.

Marshfield—K68EL, Ch. 68, New Life Evangelistic Center Inc. Phone: 314-436-2424.

Technical Facilities: 942-w TPO, 27.6-kw ERP, 476-ft. above ground, 1916-ft. above sea level, lat. 37° 11' 10", long. 93° 01' 23".

Transmitter: 5.6-mi. NW of Fordland.
Ownership: New Life Evangelistic Center Inc.

Monett—K38DD, Ch. 38, Peggy L. Davis & Deborah R. Kenny. Phones: 417-451-1440; 417-623-4646. Fax: 417-451-3333.

Technical Facilities: 100-w TPO, 0.985-kw ERP, 130-ft. above ground, 1500-ft. above sea level, lat. 36° 56' 15", long. 93° 55' 30".

Transmitter: County Rd. 37 at northern city limits, Monett.

Began Operation: November 1, 1991.
Ownership: Deborah R. Kenny; Peggy L. Davis.

Personnel: Deborah R. Kenny, General Manager; Gary M. Kenny, Chief Engineer.

■ **Neosho**—KCLG-CA, Ch. 32, Gary M. & Deborah R. Kenny. Phones: 417-623-4646; 417-451-1440. Fax: 417-206-4482.

Technical Facilities: 5-kw ERP, 151-ft. above ground, 1375-ft. above sea level, lat. 36° 52' 38", long. 94° 24' 24".

Ownership: Gary M. Kenny; Deborah R. Kenny.

Poplar Bluff—K39CP, Ch. 39, Trinity Broadcasting Network Inc. (KTBN-TV Ch. 40 Santa Ana) Phone: 714-832-2950. Fax: 714-730-0661.

Technical Facilities: 1000-w TPO, 20.6-kw ERP, 479-ft. above ground, 981-ft. above sea level, lat. 36° 48' 04", long. 90° 27' 06".

Holds CP for change to 15-kw ERP, 479-ft. above ground, 975-ft. above sea level, BDFCDTL-20060317AAA.

Transmitter: Side of existing KPOB-TV tower.
Ownership: Trinity Broadcasting Network Inc.
Personnel: Paul Crouch, General Manager; Ben Miller, Chief Engineer; Rod Henke, Sales Manager.

Poplar Bluff—K56FP, Ch. 56, Lloyd Johnson. Phone: 218-436-2817.

Technical Facilities: 100-w TPO, 0.738-kw ERP, 485-ft. above ground, 984-ft. above sea level, lat. 36° 48' 04", long. 90° 27' 06".

Transmitter: Rte. 67, 1-mi. N of Poplar Bluff.
Began Operation: October 31, 1996.
Ownership: Lloyd Johnson.

Poplar Bluff—K59FE, Ch. 59, Marie Johnson. Phone: 218-436-2817.

Technical Facilities: 100-w TPO, 0.738-kw ERP, 485-ft. above ground, 984-ft. above sea level, lat. 36° 48' 04", long. 90° 27' 06".

Transmitter: Rte. 67, 1-mi. N of Poplar Bluff.
Began Operation: October 31, 1996.
Ownership: Marie Johnson.

Poplar Bluff—K61FY, Ch. 61, Marie Johnson. Technical Facilities: 0.738-kw ERP, 485-ft. above ground, 984-ft. above sea level, lat. 36° 48' 004", long. 90° 27' 006".

Rolla—K07SD, Ch. 7, The Curators of the U. of Missouri. Phone: 573-882-8888. Fax: 573-884-8888.

Studio: Hwy. 63 S, Columbia, MO 65201.
Technical Facilities: 10-w TPO, 0.15523-kw ERP, 145-ft. above ground, 1345-ft. above sea level, lat. 37° 57' 35", long. 91° 46' 19".

Transmitter: Thomas Jefferson Hall, 202 W. 18th St., Rolla.
Began Operation: April 1, 1983.
Ownership: The Curators of the U. of Missouri.
Personnel: Martin Siddall, Manager; Lee Eggers, Chief Engineer.

Rolla—K16FE, Ch. 16, Trinity Broadcasting Network Inc. Phone: 714-832-2950. Fax: 714-730-0661.

Technical Facilities: 9.8-kw ERP, 330-ft. above ground, 1510-ft. above sea level, lat. 37° 52' 39", long. 91° 44' 45".

Ownership: Trinity Broadcasting Network Inc.

Sedalia, etc.—K110J, Ch. 11, Barrington Jefferson City License LLC. (KRCG Ch. 13 Jefferson City) Phone: 847-884-1877.

Technical Facilities: 0.14-kw ERP, lat. 38° 44' 48", long. 93° 13' 56".

Ownership: Pilot Group LP.

Springfield—K08MA, Ch. 8, Metropolitan Radio Group Inc. Phone: 417-863-6371. Fax: 417-862-9079.

Studio: 1549 Greenbridge, Springfield, MO 65808.

Technical Facilities: 100-w TPO, 0.212-kw ERP, 1631-ft. above ground, lat. 37° 12' 06", long. 93° 14' 01".

Transmitter: 3000 E. Cherry St.
Ownership: Metropolitan Radio Group Inc.
Personnel: Mark Acker, General Manager; Martha Katona, Sales Manager.

Springfield—K15CZ, Ch. 15, KY3 Inc. Technical Facilities: 247-w TPO, 4.56-kw ERP, 479-ft. above ground, 1863-ft. above sea level, lat. 37° 13' 25", long. 93° 14' 30".

Transmitter: 2650 E. Division Rd.
Ownership: Schurz Communications Inc.

Springfield—K39CI, Ch. 39, New Life Evangelistic Center Inc. Technical Facilities: 8.8-kw ERP, lat. 37° 12' 47", long. 93° 17' 14".

Ownership: New Life Evangelistic Center Inc.

Springfield—K41FQ, Ch. 41, Trinity Broadcasting Network Inc. Phone: 714-832-2950. Fax: 714-730-0661.

Technical Facilities: 1000-w TPO, 76-kw ERP, 699-ft. above ground, 2276-ft. above sea level, lat. 37° 13' 08", long. 92° 56' 56".

Holds CP for change to 15-kw ERP, 699-ft. above ground, 2274-ft. above sea level, lat. 37° 13' 09", long. 92° 56' 57". BDFCDTL-20060221ADX.

Transmitter: side of existing KDEB-TV tower, 2.5-mi. NNE of Fordland.
Began Operation: November 10, 1989.
Ownership: Trinity Broadcasting Network Inc.

Personnel: Paul Crouch, General Manager; Ben Miller, Chief Engineer; Rod Henke, Sales Manager.

Springfield—K49DG, Ch. 49, Trinity Broadcasting Network Inc. Phone: 714-832-2950. Fax: 714-730-0661.

Technical Facilities: 19.3-kw ERP, 266-ft. above ground, 1624-ft. above sea level, lat. 37° 12' 07", long. 93° 14' 02".

Holds CP for change to 15-kw ERP, 266-ft. above ground, 1621-ft. above sea level, BDFCDTL-20060221AEW.
Began Operation: September 16, 1997.
Ownership: Trinity Broadcasting Network Inc.

Springfield—K54FX, Ch. 54, New Life Evangelistic Center Inc. Technical Facilities: 8.8-kw ERP, lat. 37° 12' 47", long. 093° 17' 14".

■ **Springfield**—KWBM-CA, Ch. 56, EBC Harrison Inc. Phone: 501-221-0400. Fax: 417-889-0048.

Studio: 1736 E. Sunshine, Suite 805, Springfield, MO 65804.

Technical Facilities: 1000-w TPO, 19-kw ERP, 174-ft. above ground, 1512-ft. above sea level, lat. 37° 10' 50", long. 93° 15' 58".

Began Operation: January 1, 1995.

Ownership: Equity Broadcasting Corp.
Personnel: Keith Hendrix, General Manager; Neal Ardman, Chief Engineer.

St. Charles—K22HG, Ch. 22, Trinity Broadcasting Network Inc. Phone: 714-832-2950. Fax: 714-730-0661.

Technical Facilities: 20-kw ERP, 400-ft. above ground, 865-ft. above sea level, lat. 38° 45' 07", long. 90° 37' 22".

Holds CP for change to channel number 17, 15-kw ERP, BDISDTT-20060327ACC.

Began Operation: May 24, 1994.
Ownership: Trinity Broadcasting Network Inc.
Personnel: Paul Crouch, General Manager; Ben Miller, Chief Engineer; Rod Henke, Sales Manager.

St. Louis—K33GU, Ch. 33, Trinity Broadcasting Network Inc. (KTBN-TV Ch. 40 Santa Ana) Phones: 714-832-2950; 330-753-5542. Fax: 714-730-0661.

Technical Facilities: 10-kw ERP, 554-ft. above ground, 1024-ft. above sea level, lat. 38° 34' 24", long. 90° 19' 30".

Holds CP for change to 15-kw ERP, 554-ft. above ground, 1025-ft. above sea level, BDFCDTL-20060309AAW.

Began Operation: April 1, 1991.
Ownership: Trinity Broadcasting Network Inc.

St. Louis—K38HD, Ch. 38, Ventana Television Inc. Technical Facilities: 12.5-kw ERP, 259-ft. above ground, 758-ft. above sea level, lat. 38° 37' 55", long. 90° 13' 59".

Holds CP for change to 150-kw ERP, 259-ft. above ground, 759-ft. above sea level, BPTTL-20041028AJJ.

Ownership: Ventana Television Inc.

St. Louis—K43EU, Ch. 43, Roger E. Harders. Technical Facilities: 0.51-kw ERP, 47-ft. above ground, 869-ft. above sea level, lat. 38° 46' 57", long. 92° 27' 25".

■ **St. Louis**—K49FC, Ch. 49, Three Angels Broadcasting Network Inc. Phone: 618-627-4651. Fax: 618-627-4155.

Studio: 3391 Charley Good Rd., West Frankfort, IL 62896.

Technical Facilities: 40.9-kw ERP, 269-ft. above ground, 771-ft. above sea level, lat. 38° 37' 55", long. 90° 13' 59".

Ownership: Three Angels Broadcasting Network Inc.
Personnel: Moses Primo, Chief Engineer.

St. Louis—KDTL-LP, Ch. 64, Word of God Fellowship Inc. Phone: 817-571-1229.

Technical Facilities: 24.2-kw ERP, 528-ft. above ground, 987-ft. above sea level, lat. 38° 37' 48", long. 90° 11' 26".

Holds CP for change to channel number 16, 150-kw ERP, 528-ft. above ground, 991-ft. above sea level, BPTTL-20041230ADF.

Ownership: Word of God Fellowship Inc.

■ **St. Louis**—KEFN-CA, Ch. 62, Eternal Family Network. Phone: 636-949-2424.

Studio: 9705 Watson Rd., St. Louis, MO 63126.

Technical Facilities: 50-kw ERP, 463-ft. above ground, 1237-ft. above sea level, lat. 38° 25' 01", long. 90° 25' 59".

Began Operation: January 1, 1989.
Ownership: Eternal Family Network.
Personnel: William Federer, General Manager.

■ **St. Louis**—KPTN-LP, Ch. 58, Mako Communications LLC. Phone: 361-883-1763.
 Technical Facilities: 1000-w TPO, 8.7-kw ERP, 797-ft. above ground, 1260-ft. above sea level, lat. 38° 24' 24", long. 90° 19' 30".
 Transmitter: Resurrection Cemetery, 7555 MacKenzie Rd., Afton.
 Ownership: Mako Communications LLC.

St. Louis—KUMO-LP, Ch. 51, WPXS Inc. Phone: 817-571-1229.
 Technical Facilities: 70-kw ERP, 900-ft. above ground, 1370-ft. above sea level, lat. 38° 34' 24", long. 90° 19' 30".
 Ownership: Word of God Fellowship Inc.

Warrensburg—K32FH, Ch. 32, Roger E. Harders.
 Technical Facilities: 0.403-kw ERP, 49-ft. above ground, 941-ft. above sea level, lat. 38° 55' 54", long. 93° 49' 007".

West Plains—K38HE, Ch. 38, Unity Broadcasting Inc. Phone: 662-728-6492.
 Technical Facilities: 30.1-kw ERP, 331-ft. above ground, 1391-ft. above sea level, lat. 36° 45' 02", long. 91° 51' 51".
 Ownership: Unity Broadcasting Inc.

Montana

Absarokee—K05EI, Ch. 5, Absarokee Community TV Club. (KULR-TV Ch. 8 Billings)
 Technical Facilities: 0.034-kw ERP, lat. 45° 31' 45", long. 109° 25' 20".

Absarokee—K10MO, Ch. 10, Absarokee Community TV Club. (KSVI Ch. 6 Billings)
 Technical Facilities: 10-kw ERP, lat. 45° 31' 45", long. 109° 25' 20".

Absarokee—K12HX, Ch. 12, Absarokee Community TV Club. (KTVQ Ch. 2 Billings)
 Technical Facilities: 0.034-kw ERP, lat. 45° 31' 45", long. 109° 25' 20".

Arlee—K48EG, Ch. 48, Salish Kootenai College.
 Technical Facilities: 0.064-kw ERP, 86-ft. above ground, 6191-ft. above sea level, lat. 47° 12' 52", long. 114° 01' 43".

Baker—K04IH, Ch. 4, Baker TV Tax District. (KOMA-TV Ch. 2 Dickinson)
 Technical Facilities: 0.01-kw ERP, lat. 46° 18' 45", long. 104° 12' 25".

Baker—K08IP, Ch. 8, Baker TV Tax District. (KHSD-TV Ch. 11 Lead)
 Technical Facilities: 0.146-kw ERP, lat. 46° 16' 30", long. 104° 13' 30".

Baker—K10JP, Ch. 10, Baker TV Tax District. (KXGN-TV Ch. 5 Glendive)
 Technical Facilities: 0.144-kw ERP, lat. 46° 18' 45", long. 104° 12' 25".

Baker—K13OW, Ch. 13, Baker TV Tax District. (KIVV-TV Ch. 5 Lead)
 Technical Facilities: 0.142-kw ERP, lat. 46° 16' 30", long. 104° 13' 30".

Basin—K09BG, Ch. 9, Basin TV Assn. (KXLF-TV Ch. 4 Butte)
 Technical Facilities: 0.001-kw ERP, lat. 46° 16' 23", long. 112° 16' 003".

Basin—K11LA, Ch. 11, Basin TV Assn. (KTVM Ch. 6 Butte)
 Technical Facilities: 0.013-kw ERP, lat. 46° 16' 23", long. 112° 16' 003".

Belgrade, etc.—K20DY, Ch. 20, Montana State U. Phones: 406-586-3280; 406-586-4135.
 Technical Facilities: 6.85-kw ERP, 100-ft. above ground, 5700-ft. above sea level, lat. 45° 38' 15", long. 111° 16' 01".
 Ownership: Montana U. System Board of Regents.

Big Arm—K07VU, Ch. 7, Blacktail TV Tax District. (KXLY-TV Ch. 4 Spokane) Phone: 406-883-2975.
 Technical Facilities: 0.102-kw ERP, 26-ft. above ground, 3077-ft. above sea level, lat. 47° 48' 56", long. 114° 19' 14".
 Ownership: Montana U. System Board of Regents.

Big Arm—K11RX, Ch. 11, Blacktail TV Tax District. (KREM-TV Ch. 2 Spokane) Phone: 406-883-2975.
 Technical Facilities: 0.04-kw ERP, lat. 47° 49' 000", long. 114° 18' 50".

Big Sandy—K07IP, Ch. 7, Big Sandy TV Club. (KTGF Ch. 16 Great Falls)
 Technical Facilities: 0.009-kw ERP, lat. 48° 009' 40", long. 110° 002' 004".

Big Sandy—K10BK, Ch. 10, Big Sandy TV Club. (KFBB-TV Ch. 5 Great Falls)
 Technical Facilities: 0.001-kw ERP, lat. 48° 009' 40", long. 110° 002' 004".

Big Sandy—K130Q, Ch. 13, Big Sandy TV Club. (KRTV Ch. 3 Great Falls)
 Technical Facilities: 0.001-kw ERP, lat. 48° 009' 40", long. 110° 002' 004".

Big Timber—K13BD, Ch. 13, Sweet Grass TV Club. (KULR-TV Ch. 8 Billings)
 Technical Facilities: 0.008-kw ERP, lat. 45° 54' 10", long. 109° 51' 30".

Big Timber, etc.—K11NL, Ch. 11, Sweet Grass TV Club. (KTVQ Ch. 2 Billings)
 Technical Facilities: 0.01-kw ERP, lat. 45° 54' 10", long. 109° 51' 30".

Big Timber, etc.—K69CM, Ch. 69, KTVQ Communications Inc. (KTVQ Ch. 2 Billings) Phone: 406-252-5611.
 Technical Facilities: 0.44-kw ERP, lat. 45° 40' 45", long. 110° 46' 21".
 Holds CP for change to channel number 39, 18-ft. above ground, 7265-ft. above sea level, BDISTTL-20060331BLP.
 Ownership: KTVQ Communications Inc.

Billings—K14IS, Ch. 14, Yellowstone Valley Community TV. Phone: 406-652-1288. Fax: 406-655-0696.
 Technical Facilities: 1000-w TPO, 9.66-kw ERP, 168-ft. above ground, 3796-ft. above sea level, lat. 45° 46' 02", long. 108° 27' 27".
 Transmitter: 2.5-mi. ESE of Billings.
 Ownership: Yellowstone Valley Community TV.

Billings—K20HB, Ch. 20, Montana State U. Phone: 406-994-3437.
 Technical Facilities: 51.2-kw ERP, 148-ft. above ground, 3816-ft. above sea level, lat. 45° 46' 000", long. 108° 27' 27".

Ownership: Montana U. System Board of Regents.

Billings—K25BP, Ch. 25, Nexstar Finance Inc. Phone: 972-373-8800.
 Technical Facilities: 14-kw ERP, lat. 45° 46' 004", long. 108° 27' 27".
 Transmitter: 2-mi. NW of Billings.
 Ownership: Nexstar Broadcasting Group Inc.

Billings—K36EZ, Ch. 36, Comanche Enterprises. Phone: 406-656-3551.
 Technical Facilities: 1.05-kw ERP, 33-ft. above ground, 3658-ft. above sea level, lat. 45° 46' 06", long. 108° 27' 31".
 Ownership: Comanche Enterprises.

Birney—K11CH, Ch. 11, Birney TV Club. (KTVQ Ch. 2 Billings)
 Technical Facilities: 0.01-kw ERP, lat. 45° 17' 27", long. 106° 31' 006".

Birney—K13RW, Ch. 13, Birney TV Club. (KULR-TV Ch. 8 Billings)
 Technical Facilities: 0.005-kw ERP, lat. 45° 17' 27", long. 106° 31' 006".

Bitterroot Range, etc.—K11IL, Ch. 11, Hot Springs Community TV Inc. (KPAX-TV Ch. 8 Missoula)
 Technical Facilities: 0.009-kw ERP, lat. 47° 33' 32", long. 114° 32' 42".

Blacktail, etc.—K32HH, Ch. 32, Blacktail TV Tax District. (KSPS-TV Ch. 7 Spokane) Phone: 406-883-2975.
 Technical Facilities: 0.28-kw ERP, 16-ft. above ground, 7054-ft. above sea level, lat. 48° 01' 10", long. 114° 22' 00".
 Holds CP for change to channel number 32, 0.724-kw ERP, 18-ft. above ground, 6616-ft. above sea level, lat. 48° 00' 37.8", long. 114° 21' 46.2". BDISTT-20060330ALY.
 Ownership: Blacktail TV Tax District.

Blacktail, etc.—K44FR, Ch. 44, Blacktail TV Tax District. Phone: 406-883-2975.
 Technical Facilities: 100-w TPO, 1.02-kw ERP, 43-ft. above ground, 6802-ft. above sea level, lat. 48° 001' 10", long. 114° 20' 000".
 Transmitter: 6.5-mi. W of Lakeside.
 Ownership: Blacktail TV Tax District.

Blacktail, etc.—K46FD, Ch. 46, Blacktail TV Tax District. (KSPS-TV Ch. 7 Spokane)
 Technical Facilities: 0.28-kw ERP, 16-ft. above ground, 7054-ft. above sea level, lat. 48° 01' 10", long. 113° 52' 32".

Boulder—K08KT, Ch. 8, Boulder TV Assn. (KXLF-TV Ch. 4 Butte)
 Technical Facilities: 0.06-kw ERP, lat. 46° 15' 21", long. 112° 008' 53".

Boulder—K10HD, Ch. 10, Boulder TV Assn. (KRTV Ch. 3 Great Falls)
 Technical Facilities: 0.006-kw ERP, lat. 46° 12' 42", long. 112° 006' 18".

Boulder—K13KP, Ch. 13, Boulder TV Assn. (KTVM Ch. 6 Butte)
 Technical Facilities: 0.012-kw ERP, lat. 46° 16' 18", long. 112° 009' 42".

Boulder—K27CD, Ch. 27, Boulder TV Translator Assn. Phones: 406-225-3820; 406-225-3376.
 Technical Facilities: 100-w TPO, 1.24-kw ERP, 49-ft. above ground, 5968-ft. above sea level, lat. 46° 15' 34", long. 112° 09' 08".
 Transmitter: 2-mi. NW of Boulder.
 Ownership: Boulder TV Translator Assn.

Boyes, etc.—K09VL, Ch. 9, Powder River County TV Board. (KTVQ Ch. 2 Billings)
 Technical Facilities: 0.106-kw ERP, 30-ft. above ground, 4472-ft. above sea level, lat. 45° 05' 28", long. 105° 01' 18".
 Transmitter: 699 Bozeman Trail Rd.
 Began Operation: October 20, 1993.
 Ownership: Murray Duffy.

■ **Bozeman**—K26DE, Ch. 26, KCTZ Communications Inc. Phone: 406-586-3280. Fax: 406-586-4135.
 Technical Facilities: 1000-w TPO, 23.1-kw ERP, 30-ft. above ground, 5650-ft. above sea level, lat. 45° 38' 15", long. 111° 16' 01".
 Transmitter: 1.9-mi. S of Rte. 84, 4.3-mi. W of Bozeman.
 Ownership: Evening Post Publishing Co.
 Personnel: Tim Gazy, Station & General Sales Manager; Ron Schlosser, Chief Engineer.

Bozeman—K34FI, Ch. 34, BlueStone License Holdings Inc.
 Technical Facilities: 7.8-kw ERP, 176-ft. above ground, 6786-ft. above sea level, lat. 45° 40' 24", long. 110° 52' 002".
 Ownership: BlueStone TV Holdings Inc.

■ **Bozeman**—K42BZ, Ch. 42, BlueStone License Holdings Inc. (KTVM Ch. 6 Butte)
 Technical Facilities: 26.2-kw ERP, lat. 45° 40' 27", long. 110° 52' 005".
 Ownership: BlueStone TV Holdings Inc.

Bozeman—KBTZ-LP, Ch. 32, Montana License Subsidiary Inc. Phone: 501-219-2400.
 Technical Facilities: 295-w TPO, 10-kw ERP, 189-ft. above ground, 6752-ft. above sea level, lat. 45° 40' 24", long. 110° 52' 04".
 Holds CP for change to 11.8-kw ERP, 121-ft. above ground, 5754-ft. above sea level, lat. 45° 38' 18", long. 111° 16' 05". BMMPTTL-20030829BDJ.
 Transmitter: 1.7-mi. WNW of intersection of Brigham Canyon Rd. & E. U.S. 10.
 Began Operation: October 7, 1999.
 Ownership: Equity Broadcasting Corp.

Bozeman—KWYB-LP, Ch. 28, MMM License LLC. Phone: 757-437-9800.
 Technical Facilities: 297-w TPO, 10-kw ERP, 189-ft. above ground, 6752-ft. above sea level, lat. 45° 40' 24", long. 110° 52' 04".
 Holds CP for change to 15-kw ERP, 180-ft. above ground, 6755-ft. above sea level, BDFCDTL-20060331BIG.
 Transmitter: 1.7-mi. WNW of Brigham Canyon Rd. & E. U.S. 10 intersection, Green Mountain.
 Began Operation: January 14, 1997.
 Ownership: Max Media LLC.
 Personnel: Phillip Hurley, General Manager; Moe Straut, Chief Engineer; Katalin Green, Station Manager.

Montana — Low Power TV & TV Translator Stations

Bozeman, etc.—K45EB, Ch. 45, Gallatin Valley Community TV Assn. Phone: 406-587-8302. Fax: 406-585-0935.

Technical Facilities: 1000-w TPO, 10.3-kw ERP, 60-ft. above ground, 5748-ft. above sea level, lat. 45° 38' 10", long. 111° 16' 18".

Transmitter: 4.5-mi. W of Bozeman Hot Springs.

Began Operation: October 10, 1995.

Ownership: Gallatin Valley Community TV Assn.

Bridger, etc.—K57EW, Ch. 57, Clarks Fork Valley TV District No. 1. (KTVQ Ch. 2 Billings)

Technical Facilities: 1.09-kw ERP, 98-ft. above ground, 4324-ft. above sea level, lat. 45° 17' 11", long. 108° 56' 02".

Bridger, etc.—K59DT, Ch. 59, Clarks Fork Valley TV District No. 1. (KSVI Ch. 6 Billings; KULR-TV Ch. 8 Billings)

Technical Facilities: 1.09-kw ERP, 98-ft. above ground, 4324-ft. above sea level, lat. 45° 17' 11", long. 108° 56' 02".

Bridger, etc.—K61EX, Ch. 61, Clarks Fork Valley TV District No. 1. (KULR-TV Ch. 8 Billings)

Technical Facilities: 1.09-kw ERP, 98-ft. above ground, 4324-ft. above sea level, lat. 45° 17' 11", long. 108° 56' 02".

Bridger, etc.—K63EA, Ch. 63, Clarks Fork Valley TV District No. 1.

Technical Facilities: 100-w TPO, 1.09-kw ERP, 98-ft. above ground, 4324-ft. above sea level, lat. 45° 17' 11", long. 108° 56' 02".

Transmitter: Approximately 1.24-mi. SW of Bridger.

Ownership: Clarks Fork Valley TV District No. 1.

Broadus—K03CS, Ch. 3, Powder River County TV Board. (KHSD-TV Ch. 11 Lead)

Technical Facilities: 0.044-kw ERP, lat. 45° 24' 40", long. 105° 21' 28".

Broadus, etc.—K06AA, Ch. 6, Powder River County TV Board. (KULR-TV Ch. 8 Billings) Phone: 406-436-2361.

Technical Facilities: 0.39-kw ERP, 94-ft. above ground, 3654-ft. above sea level, lat. 45° 24' 40", long. 105° 21' 28".

Broadus, etc.—K08JV, Ch. 8, Powder River County TV Board. (KTVQ Ch. 2 Billings) Phone: 406-436-2361.

Technical Facilities: 0.08-kw ERP, lat. 45° 24' 40", long. 105° 21' 28".

Broadus, etc.—K10AC, Ch. 10, Powder River County TV Board. (KULR-TV Ch. 8 Billings) Phone: 406-436-2361.

Technical Facilities: 0.074-kw ERP, 79-ft. above ground, 4488-ft. above sea level, lat. 45° 36' 02", long. 105° 56' 15".

Broadus, etc.—K55FG, Ch. 55, Powder River County TV Board. (KTVQ Ch. 2 Billings)

Technical Facilities: 1.65-kw ERP, 69-ft. above ground, 4478-ft. above sea level, lat. 45° 36' 02", long. 105° 56' 15".

Browning—K57FM, Ch. 57, Browning Public Schools. Phone: 406-338-2715. Fax: 406-338-2708.

Technical Facilities: 100-w TPO, 1.028-kw ERP, 126-ft. above ground, 4497-ft. above sea level, lat. 48° 33' 26", long. 113° 00' 51".

Transmitter: Atop Browning water tower.

Ownership: Browning Public Schools.

Brusett, etc.—K06EB, Ch. 6, Garfield TV Club. (KRTV Ch. 3 Great Falls)

Technical Facilities: 0.18-kw ERP, 3383-ft. above sea level, lat. 47° 24' 40", long. 107° 25' 50".

Bull Lake Valley—K09KE, Ch. 9, Lake Creek TV District.

Technical Facilities: 0.077-kw ERP, 5604-ft. above sea level, lat. 48° 31' 02", long. 115° 47' 56".

Bull Lake Valley—K11KP, Ch. 11, Lake Creek TV District. (KXLY-TV Ch. 4 Spokane)

Technical Facilities: 0.077-kw ERP, lat. 48° 31' 002", long. 115° 47' 56".

Bull Lake Valley—K13KV, Ch. 13, Lake Creek TV District. (KREM-TV Ch. 2 Spokane)

Technical Facilities: 0.077-kw ERP, lat. 48° 31' 002", long. 115° 47' 56".

Butte—K43DU, Ch. 43, Montana State U. (KUMS Ch. 9 Bozeman) Phone: 406-994-3437.

Technical Facilities: 100-w TPO, 0.338-kw ERP, 50-ft. above ground, 8302-ft. above sea level, lat. 46° 00' 29", long. 112° 26' 30".

Holds CP for change to 13.5-kw ERP, 50-ft. above ground, 8304-ft. above sea level, BPTT-20050722AAY.

Transmitter: Approx. 2.8-mi. E. of Silver Bow County Courthouse.

Began Operation: July 1, 1992.

Ownership: Montana U. System Board of Regents.

Castle Rock, etc.—K64EM, Ch. 64, KTVQ Communications Inc. (KTVQ Ch. 2 Billings) Phone: 406-252-5611.

Technical Facilities: 22.7-kw ERP, 86-ft. above ground, 4790-ft. above sea level, lat. 45° 50' 27", long. 106° 54' 39".

Holds CP for change to channel number 29, , BDISTTL-20060331BMD.

Ownership: KTVQ Communications Inc.

Checkerboard—K11CC, Ch. 11, Checkerboard TV. (KFBB-TV Ch. 5 Great Falls)

Technical Facilities: 0.014-kw ERP, lat. 46° 35' 20", long. 110° 32' 30".

Checkerboard, etc.—K07KD, Ch. 7, Checkerboard TV. (KRTV Ch. 3 Great Falls)

Technical Facilities: 0.014-kw ERP, 5709-ft. above sea level, lat. 46° 35' 20", long. 110° 32' 30".

Checkerboard, etc.—K09WP, Ch. 9, Checkerboard TV. (KTVH Ch. 12 Helena)

Technical Facilities: 0.065-kw ERP, 13-ft. above ground, 5784-ft. above sea level, lat. 46° 35' 20", long. 110° 32' 30".

Transmitter: Hwy. 12, 13.5-mi. NW of Martinsdale.

Chinook—K61BK, Ch. 61, Chinook TV Assn. (KFBB-TV Ch. 5 Great Falls)

Technical Facilities: 1.21-kw ERP, 3005-ft. above sea level, lat. 48° 28' 13", long. 109° 16' 05".

Chinook—K63AR, Ch. 63, Chinook TV Assn. (KRTV Ch. 3 Great Falls)

Technical Facilities: 1.21-kw ERP, 3005-ft. above sea level, lat. 48° 28' 13", long. 109° 16' 05".

Chinook—K65BR, Ch. 65, Chinook TV Assn.

Technical Facilities: 1.21-kw ERP, 2297-ft. above sea level, lat. 48° 28' 13", long. 109° 16' 05".

Circle—K13BC, Ch. 13, Circle TV Booster Club Inc. (KXGN-TV Ch. 5 Glendive)

Technical Facilities: 0.12-kw ERP, lat. 47° 17' 000", long. 105° 24' 55".

Circle—K14AG, Ch. 14, Circle TV Booster Club Inc.

Technical Facilities: 0.341-kw ERP, 1069-ft. above sea level, lat. 47° 16' 60", long. 105° 24' 55".

Circle—K16GP, Ch. 16, Circle TV Booster Club Inc. Phone: 406-485-2986.

Technical Facilities: 0.84-kw ERP, 69-ft. above ground, 3533-ft. above sea level, lat. 47° 16' 004", long. 105° 23' 26".

Ownership: Circle TV Booster Club Inc.

Circle, etc.—K06KY, Ch. 6, Circle TV Booster Club Inc. (KXMD-TV Ch. 11 Williston; KFBB-TV Ch. 5 Great Falls)

Technical Facilities: 0.98-kw ERP, 3510-ft. above sea level, lat. 47° 17' 00", long. 105° 24' 55".

Circle, etc.—K10AT, Ch. 10, Circle TV Booster Club Inc. (KUMV-TV Ch. 8 Williston)

Technical Facilities: 0.095-kw ERP, 3510-ft. above sea level, lat. 47° 17' 00", long. 105° 24' 55".

Circle, etc.—K18CR, Ch. 18, Circle TV Booster Club Inc. (KWSE Ch. 4 Williston)

Technical Facilities: 1.12-kw ERP, 59-ft. above ground, 3527-ft. above sea level, lat. 47° 17' 00", long. 105° 24' 55".

Clancy—K36CX, Ch. 36, Boulder TV Translator Assn. Phones: 406-225-3820; 406-225-3376.

Technical Facilities: 100-w TPO, 0.609-kw ERP, 56-ft. above ground, 5527-ft. above sea level, lat. 46° 30' 37", long. 111° 55' 55".

Transmitter: 4-mi. NE of Clancy.

Ownership: Boulder TV Translator Assn.

Clyde Park, etc.—K44DI, Ch. 44, Shields Valley TV Tax District.

Technical Facilities: 1.73-kw ERP, 49-ft. above ground, 6548-ft. above sea level, lat. 45° 35' 52", long. 110° 32' 45".

Colstrip—K07WJ, Ch. 7, Colstrip TV Tax District.

Technical Facilities: 10-w TPO, 0.106-kw ERP, 69-ft. above ground, 3369-ft. above sea level, lat. 45° 53' 42", long. 106° 37' 39".

Transmitter: Rural area, near Colstrip.

Ownership: Colstrip TV Tax District.

Colstrip—K09OY, Ch. 9, Colstrip TV Club. (KULR-TV Ch. 8 Billings)

Technical Facilities: 0.123-kw ERP, lat. 45° 53' 42", long. 106° 37' 39".

Colstrip—K13PV, Ch. 13, Colstrip TV Club. (KTVQ Ch. 2 Billings)

Technical Facilities: 0.005-kw ERP, lat. 45° 53' 42", long. 106° 37' 39".

Colstrip—K28CB, Ch. 28, Colstrip Public Schools. Phones: 406-748-2920; 406-748-2271. Fax: 406-748-2268.

Studio: 5000 Pine Butte Dr., Colstrip, MT 59323.

Technical Facilities: 100-w TPO, 1.24-kw ERP, 49-ft. above ground, 3251-ft. above sea level, lat. 45° 53' 42", long. 106° 37' 39".

Transmitter: 0.5-mi. N of Colstrip.

Began Operation: November 1, 1990.

Ownership: Colstrip Public Schools.

Colstrip, etc.—K58IH, Ch. 58, Nexstar Broadcasting Inc. (KHMT Ch. 4 Hardin) Phone: 972-373-8800.

Technical Facilities: 31.9-kw ERP, 35-ft. above ground, 4819-ft. above sea level, lat. 45° 50' 20", long. 106° 54' 17".

Ownership: Nexstar Broadcasting Group Inc.

Colstrip, etc.—K61BL, Ch. 61, Colstrip TV Tax District. (KULR-TV Ch. 8 Billings)

Technical Facilities: 3.54-kw ERP, lat. 45° 50' 16", long. 106° 53' 47".

Colstrip, etc.—K66EQ, Ch. 66, Nexstar Finance Inc. Phone: 972-373-8800.

Technical Facilities: 100-w TPO, 1.722-kw ERP, 95-ft. above ground, 4879-ft. above sea level, lat. 45° 50' 20", long. 106° 54' 17".

Transmitter: 14-mi. SW of Colstrip, near Sarpy.

Ownership: Nexstar Broadcasting Group Inc.

Personnel: Dale Woods, General Manager.

Columbus—K24FL, Ch. 24, MMM License II LLC. (KULR-TV Ch. 8 Billings) Phone: 757-437-9800.

Technical Facilities: 0.606-kw ERP, 29-ft. above ground, 3651-ft. above sea level, lat. 45° 37' 36.20", long. 109° 15' 36.40".

Holds CP for change to 5-kw ERP, , BDFCDTT-20060331BOC.

Ownership: Max Media LLC.

Columbus—K26GL, Ch. 26, KTVQ Communications Inc.

Technical Facilities: 0.635-kw ERP, 29-ft. above ground, 3651-ft. above sea level, lat. 45° 37' 36.20", long. 109° 15' 36.40".

Ownership: KTVQ Communications Inc.

Columbus—K33EA, Ch. 33, Nexstar Finance Inc. (KSVI Ch. 6 Billings) Phone: 972-373-8800.

Technical Facilities: 3.8-kw ERP, 16-ft. above ground, 4111-ft. above sea level, lat. 45° 38' 37", long. 109° 17' 43".

Ownership: Nexstar Broadcasting Group Inc.

Condon—K07GM, Ch. 7, Summit TV Improvement Assn. (KXLF-TV Ch. 4 Butte)

Technical Facilities: 0.047-kw ERP, lat. 47° 23' 20", long. 113° 37' 40".

Conrad—K06IL, Ch. 6, Conrad TV District.

Technical Facilities: 0.013-kw ERP, lat. 48° 11' 22", long. 112° 003' 30".

Conrad—K08DT, Ch. 8, Conrad TV District. (KRTV Ch. 3 Great Falls)

Technical Facilities: 0.132-kw ERP, lat. 48° 11' 22", long. 112° 003' 30".

Conrad—K10DX, Ch. 10, Conrad TV District. (KFBB-TV Ch. 5 Great Falls)

Technical Facilities: 0.132-kw ERP, lat. 48° 11' 22", long. 112° 003' 30".

Conrad—K12DJ, Ch. 12, Conrad TV District.

Technical Facilities: 0.01-kw ERP, lat. 48° 11' 22", long. 112° 003' 30".

Cooke City, etc.—K11GE, Ch. 11, Shoo Fly TV Translator Station Assn. (KTVO Ch. 2 Billings)

Technical Facilities: 0.019-kw ERP, lat. 45° 001' 30", long. 109° 54' 10".

Cooke City, etc.—K13FW, Ch. 13, Shoo Fly TV Translator Station Assn. (KULR-TV Ch. 8 Billings)

Technical Facilities: 0.019-kw ERP, lat. 45° 001' 30", long. 109° 54' 10".

Culbertson—K34GY, Ch. 34, Town of Culbertson. Phone: 406-787-5271.

Technical Facilities: 0.99-kw ERP, 89-ft. above ground, 2457-ft. above sea level, lat. 48° 12' 00", long. 104° 31' 54".

Darby—K21AN, Ch. 21, Bitterroot Valley Public TV Inc. Phone: 406-961-3692.

Technical Facilities: 0.931-kw ERP, 49-ft. above ground, 4202-ft. above sea level, lat. 46° 005' 003", long. 114° 11' 14".

Dell—K06FN, Ch. 6, ADHP TV Booster Club. (KIFI-TV Ch. 8 Idaho Falls)

Technical Facilities: 0.058-kw ERP, 9298-ft. above sea level, lat. 44° 56' 30", long. 112° 44' 20".

Dell—K11IN, Ch. 11, ADHP TV Booster Club. (KXLF-TV Ch. 4 Butte)

Technical Facilities: 0.014-kw ERP, 9298-ft. above sea level, lat. 44° 56' 30", long. 112° 44' 20".

Denton—K10HB, Ch. 10, Denton TV Assn. (KFBB-TV Ch. 5 Great Falls)

Technical Facilities: 0.009-kw ERP, lat. 47° 20' 18", long. 109° 55' 30".

Denton—K12HP, Ch. 12, Denton TV Assn. (KULR-TV Ch. 8 Billings)

Technical Facilities: 0.009-kw ERP, lat. 47° 20' 18", long. 109° 55' 30".

Dillon—K51DW, Ch. 51, BlueStone License Holdings Inc. (KTVM Ch. 6 Butte)

Technical Facilities: 0.101-kw ERP, 26-ft. above ground, 5882-ft. above sea level, lat. 45° 14' 21", long. 112° 40' 05".

Ownership: BlueStone TV Holdings Inc.

Dodson & Wagner—K36CW, Ch. 36, Phillips County TV Translator District. (KFBB-TV Ch. 5 Great Falls)

Technical Facilities: 1.3-kw ERP, 26-ft. above ground, 2329-ft. above sea level, lat. 48° 24' 30", long. 108° 09' 15".

Dodson & Wagner—K08FS, Ch. 8, Phillips County TV Translator District. (KTGF Ch. 16 Great Falls)

Technical Facilities: 0.001-kw ERP, 2346-ft. above sea level, lat. 48° 23' 30", long. 108° 10' 00".

Dodson & Wagner—K10FC, Ch. 10, Phillips County TV Translator District. (KRTV Ch. 3 Great Falls)

Technical Facilities: 0.002-kw ERP, 2346-ft. above sea level, lat. 48° 23' 30", long. 108° 10' 00".

Dodson & Wagner—K12GP, Ch. 12, Phillips County TV Translator District. (KFBB-TV Ch. 5 Great Falls)

Technical Facilities: 0.002-kw ERP, 2336-ft. above sea level, lat. 48° 23' 30", long. 108° 10' 00".

East Glacier—K08IU, Ch. 8, East Glacier TV Assn.

Technical Facilities: 0.015-kw ERP, lat. 48° 29' 30", long. 113° 12' 10".

East Glacier—K13EJ, Ch. 13, East Glacier TV Assn. (KFBB-TV Ch. 5 Great Falls)

Technical Facilities: 0.018-kw ERP, lat. 48° 29' 30", long. 113° 12' 10".

East Glacier Park—K10MK, Ch. 10, East Glacier TV Assn.

Technical Facilities: 0.015-kw ERP, 5371-ft. above sea level, lat. 48° 29' 30", long. 113° 12' 10".

Ekalaka—K07EQ, Ch. 7, Ekalaka Community TV Club. (KXMA-TV Ch. 2 Dickinson)

Technical Facilities: 0.004-kw ERP, lat. 45° 54' 003", long. 104° 32' 57".

Ekalaka—K09BE, Ch. 9, Ekalaka Community TV Club. (KXGN-TV Ch. 5 Glendive)

Technical Facilities: 0.007-kw ERP, lat. 45° 54' 003", long. 104° 32' 57".

Ekalaka—K13LN, Ch. 13, Ekalaka Community TV Club. (KHSD-TV Ch. 11 Lead)

Technical Facilities: 0.01-kw ERP, lat. 45° 54' 003", long. 104° 32' 57".

Ekalaka—K23DJ, Ch. 23, Plevna Public School Trustees District No. 55. Phone: 406-772-5601. Fax: 406-772-5548.

Technical Facilities: 100-w TPO, 1.294-kw ERP, 3742-ft. above sea level, lat. 45° 54' 05", long. 104° 33' 00".

Transmitter: NW of Carter County Courthouse.

Began Operation: October 21, 1993.

Ownership: Plevna Public School Trustees District No. 55.

Elmo—K20CP, Ch. 20, Salish Kootenai College.

Technical Facilities: 1.14-kw ERP, lat. 47° 46' 25", long. 114° 16' 004".

Emigrant—K03HF, Ch. 3, Paradise Valley TV District. (KULR-TV Ch. 8 Billings)

Technical Facilities: 0.139-kw ERP, lat. 45° 20' 007", long. 110° 41' 21".

Emigrant—K19CO, Ch. 19, Paradise Valley TV District.

Technical Facilities: 10-w TPO, 0.374-kw ERP, 16-ft. above ground, 5656-ft. above sea level, lat. 45° 20' 07", long. 110° 41' 22".

Transmitter: 4-mi. SE of Emigrant.

Ownership: Paradise Valley TV Assn.

Emigrant—K27DL, Ch. 27, Paradise Valley TV District.

Technical Facilities: 10-w TPO, 0.374-kw ERP, 16-ft. above ground, 5656-ft. above sea level, lat. 45° 20' 07", long. 110° 41' 22".

Transmitter: 4-mi. SE of Emigrant.

Ownership: Paradise Valley TV Assn.

Emigrant, etc.—K05EH, Ch. 5, Paradise Valley TV District. (KULR-TV Ch. 8 Billings)

Technical Facilities: 0.126-kw ERP, lat. 45° 34' 25", long. 110° 32' 40".

Emigrant, etc.—K10AH, Ch. 10, Paradise Valley TV District. (KXLF-TV Ch. 4 Butte)

Technical Facilities: 0.139-kw ERP, lat. 45° 20' 007", long. 110° 41' 22".

Emigrant, etc.—K57CE, Ch. 57, Paradise Valley TV District. (KULR-TV Ch. 8 Billings)

Technical Facilities: 4.46-kw ERP, 30-ft. above ground, 5430-ft. above sea level, lat. 45° 20' 07", long. 110° 41' 22".

Eureka, etc.—K02AO, Ch. 2, BlueStone License Holdings Inc. (KCFW-TV Ch. 9 Kalspell)

Technical Facilities: 0.061-kw ERP, 30-ft. above ground, 4094-ft. above sea level, lat. 48° 51' 53", long. 115° 07' 27".

Ownership: BlueStone TV Holdings Inc.

Ferndale, etc.—K06EL, Ch. 6, Swan Hill TV Inc. (KCFW-TV Ch. 9 Kalspell)

Technical Facilities: 0.002-kw ERP, lat. 48° 004' 13", long. 114° 002' 23".

Ferndale, etc.—K12LO, Ch. 12, Swan Hill TV Inc. (KPAX-TV Ch. 8 Missoula)

Technical Facilities: 0.017-kw ERP, lat. 48° 004' 003", long. 114° 001' 50".

Florence—K29CV, Ch. 29, Bitterroot Valley Public TV Inc.

Technical Facilities: 0.579-kw ERP, 82-ft. above ground, 3786-ft. above sea level, lat. 46° 37' 04", long. 114° 06' 47".

Forsyth—K07LO, Ch. 7, Forsyth Community TV Relay System Inc. (KYUS-TV Ch. 3 Miles City; KSVI Ch. 6 Billings)

Technical Facilities: 0.001-kw ERP, lat. 46° 15' 36", long. 106° 40' 15".

Forsyth—K09BW, Ch. 9, Forsyth Community TV Relay System Inc. (KTVO Ch. 2 Billings)

Technical Facilities: 0.001-kw ERP, lat. 46° 15' 36", long. 106° 40' 15".

Forsyth—K11CB, Ch. 11, Forsyth Community TV Relay System Inc. (KULR-TV Ch. 8 Billings)

Technical Facilities: 0.001-kw ERP, lat. 46° 15' 36", long. 106° 40' 15".

Forsyth—K12LR, Ch. 12, Forsyth TV Tax District. (KTVO Ch. 2 Billings)

Technical Facilities: 0.18-kw ERP, 3084-ft. above sea level, lat. 46° 19' 38", long. 106° 41' 49".

Forsyth, etc.—K04FF, Ch. 4, Forsyth Community TV Relay System Inc. (KULR-TV Ch. 8 Billings)

Technical Facilities: 0.048-kw ERP, lat. 46° 19' 38", long. 106° 41' 49".

Fort Peck—K51BA, Ch. 51, Valley TV Club Inc. (KRTV Ch. 3 Great Falls)

Technical Facilities: 1.38-kw ERP, lat. 48° 001' 49", long. 106° 17' 48".

Four Buttes, etc.—K60BN, Ch. 60, Klear-Vu Television District. (KXMD-TV Ch. 11 Williston)

Technical Facilities: 0.6-kw ERP, 2126-ft. above sea level, lat. 48° 36' 02", long. 105° 17' 44".

Frenchtown—K14IU, Ch. 14, BlueStone License Holdings Inc. Phone: 406-721-2063. Fax: 406-721-2083.

Technical Facilities: 20-w TPO, 0.234-kw ERP, 276-ft. above ground, 5827-ft. above sea level, lat. 46° 51' 12", long. 113° 55' 41".

Transmitter: University Mountain, E of Missoula.

Ownership: BlueStone TV Holdings Inc.

Personnel: Keith Sommer, General Manager; Charlie Cannaliato, Chief Engineer.

Gallatin River, etc.—K07LE, Ch. 7, Big Sky Owners Assn. Inc. (KXLF-TV Ch. 4 Butte)

Technical Facilities: 0.045-kw ERP, lat. 45° 16' 27", long. 111° 23' 36".

Gallatin River, etc.—K09LP, Ch. 9, Big Sky Owners Assn. Inc. (KTVM Ch. 6 Butte)

Technical Facilities: 0.045-kw ERP, lat. 45° 16' 27", long. 111° 23' 36".

Glasgow—K14AR, Ch. 14, Valley County TV District No. 1.

Technical Facilities: 1.38-kw ERP, lat. 48° 12' 18", long. 106° 38' 00".

Transmitter: Northern section of Glasgow city limits.

Ownership: Valley County TV District No. 1.

Glasgow—K16AZ, Ch. 16, Valley County TV District No. 1.

Technical Facilities: 100-w TPO, 0.88-kw ERP, 148-ft. above ground, 2234-ft. above sea level, lat. 48° 12' 18", long. 106° 38' 00".

Transmitter: Northern section of Glasgow city limits.

Ownership: Valley County TV District No. 1.

Glasgow—K18BN, Ch. 18, Valley County TV District No. 1.

Technical Facilities: 100-w TPO, 0.86-kw ERP, 144-ft. above ground, 2185-ft. above sea level, lat. 48° 12' 18", long. 106° 38' 00".

Transmitter: Northern section of Glasgow city limits.

Ownership: Valley County TV District No. 1.

Glasgow—K39GF, Ch. 39, Valley County TV District. Phone: 406-367-9353.

Technical Facilities: 1.02-kw ERP, 56-ft. above ground, 2684-ft. above sea level, lat. 48° 01' 44", long. 106° 19' 06".

Ownership: Valley County TV District No. 1.

Glasgow—K45CH, Ch. 45, Valley County Television District 1. (KRTV Ch. 3 Great Falls)

Technical Facilities: 1.38-kw ERP, 39-ft. above ground, 2792-ft. above sea level, lat. 48° 01' 49", long. 106° 17' 48".

Glasgow, etc.—K07JG, Ch. 7, Valley County Television District 1. (KFBB-TV Ch. 5 Great Falls)

Technical Facilities: 0.12-kw ERP, 2349-ft. above sea level, lat. 48° 12' 18", long. 106° 38' 00".

Montana — Low Power TV & TV Translator Stations

- Glendive**—K13PL, Ch. 13, North Dakota Television License Sub LLC. (KUMV-TV Ch. 8 Williston) Phone: 212-407-2205.
 Technical Facilities: 2.36-kw ERP, lat. 47° 10' 39", long. 104° 38' 37".
 Ownership: North Dakota Television LLC.
- Grass Range**—K13BL, Ch. 13, Grass Range TV Tax District. (KULR-TV Ch. 8 Billings)
 Technical Facilities: 0.003-kw ERP, lat. 47° 00' 00", long. 108° 46' 00".
- Grasshopper Valley, etc.**—K09MY, Ch. 9, Grasshopper TV Assn. (KTMV Ch. 6 Butte)
 Technical Facilities: 0.007-kw ERP, 8441-ft. above sea level, lat. 45° 26' 00", long. 113° 09' 00".
- Grasshopper, etc.**—K07OC, Ch. 7, Grasshopper TV Assn. (KXLF-TV Ch. 4 Butte)
 Technical Facilities: 0.007-kw ERP, 8448-ft. above sea level, lat. 45° 26' 00", long. 113° 09' 00".
- Great Falls**—K53DW, Ch. 53, Trinity Broadcasting Network Inc. Phone: 714-832-2950. Fax: 714-730-0661.
 Technical Facilities: 1000-w TPO, 9.1-kw ERP, 279-ft. above ground, 3839-ft. above sea level, lat. 47° 31' 57", long. 111° 16' 41".
 Holds CP for change to channel number 31, 9.6-kw ERP, 279-ft. above ground, 3848-ft. above sea level, lat. 47° 31' 57", long. 111° 16' 38". BPTT-20030923ACF.
 Transmitter: Great Falls Rd., Black Eagle Community, Great Falls.
 Began Operation: April 8, 1991.
 Ownership: Trinity Broadcasting Network Inc.
 Personnel: Paul F. Crouch, General Manager; Rod Henke, Sales Manager; Ben Miller, Chief Engineer.
- Great Falls**—KBGF-LP, Ch. 50, Beartooth Communications Co. Phones: 406-771-1666; 702-642-3333.
 Technical Facilities: 50-kw ERP, 320-ft. above ground, 3830-ft. above sea level, lat. 47° 32' 19", long. 111° 15' 41".
 Ownership: Beartooth Communications Co.
- Hardin**—K16DZ, Ch. 16, Nexstar Finance Inc. (KSVI Ch. 6 Billings) Phone: 972-373-8800.
 Technical Facilities: 0.922-kw ERP, lat. 45° 44' 40", long. 107° 32' 00".
 Transmitter: 0.3-mi. WNW of Hardin.
 Ownership: Nexstar Broadcasting Group Inc.
- Hardin**—K24GD, Ch. 24, KTVQ Communications Inc. Phone: 406-252-5611.
 Technical Facilities: 1.34-kw ERP, 56-ft. above ground, 3333-ft. above sea level, lat. 45° 44' 39", long. 107° 32' 00".
 Ownership: KTVQ Communications Inc.
- Harlowton**—K10AX, Ch. 10, Harlowton TV Assn. (KTVQ Ch. 2 Billings)
 Technical Facilities: 0.025-kw ERP, lat. 46° 19' 52", long. 109° 43' 30".
- Harlowton**—K13BE, Ch. 13, Harlowton TV Assn. (KULR-TV Ch. 8 Billings)
 Technical Facilities: 0.025-kw ERP, lat. 46° 19' 52", long. 109° 43' 30".
- Harlowton, etc.**—K57FR, Ch. 57, Marlo TV Assn. (KSVI Ch. 6 Billings)
 Technical Facilities: 1.28-kw ERP, 49-ft. above ground, 6476-ft. above sea level, lat. 46° 21' 05", long. 110° 08' 35".
- Harlowton, etc.**—K59CE, Ch. 59, Marlo TV Assn. (KTVQ Ch. 2 Billings)
 Technical Facilities: 1.28-kw ERP, 6476-ft. above sea level, lat. 46° 21' 05", long. 110° 08' 35".
- Harlowton, etc.**—K61CE, Ch. 61, Marlo TV Assn. (KULR-TV Ch. 8 Billings)
 Technical Facilities: 1.35-kw ERP, 6476-ft. above sea level, lat. 46° 21' 05", long. 110° 08' 35".
- Helena**—K41CX, Ch. 41, Trinity Broadcasting Network Inc. (KTBN-TV Ch. 40 Santa Ana) Phone: 714-832-2950. Fax: 714-730-0661.
 Technical Facilities: 9.8-kw ERP, 100-ft. above ground, 4982-ft. above sea level, lat. 46° 46' 07", long. 112° 01' 21".
 Holds CP for change to 15-kw ERP, 100-ft. above ground, 4979-ft. above sea level, BOFCDTT-20060320AAA.
 Began Operation: June 9, 1990.
 Ownership: Trinity Broadcasting Network Inc.
 Personnel: Paul Crouch, General Manager; Ben Miller, Chief Engineer; Rod Henke, Sales Manager.
- Helena**—K44GE, Ch. 44, Wireless Access LLC. Phone: 914-586-3311.
 Technical Facilities: 0.211-kw ERP, 43-ft. above ground, 4003-ft. above sea level, lat. 46° 35' 37", long. 111° 59' 05".
 Ownership: Wireless Access LLC.
- Helena**—K49EH, Ch. 49, Montana State U. (KUSM Ch. 9 Bozeman)
 Technical Facilities: 12.7-kw ERP, lat. 46° 46' 11", long. 112° 00' 25".
 Transmitter: North Ridge Electronic Site, 12-mi. N of Helena.
 Ownership: Montana U. System Board of Regents.
- Helena**—KHBB-LP, Ch. 21, MMM License II LLC. (KFBB-TV Ch. 5 Great Falls)
 Technical Facilities: 10.4-kw ERP, lat. 46° 46' 12", long. 112° 00' 22".
 Ownership: Max Media LLC.
- Helena**—KJJC-LP, Ch. 34, Western Family Television. Phone: 406-442-2655.
 Technical Facilities: 10-kw ERP, 98-ft. above ground, 5102-ft. above sea level, lat. 46° 46' 11", long. 112° 01' 25".
 Ownership: Western Family Television Inc.
- Helena**—KXLH-LP, Ch. 25, KXLF Communications Inc. (KXLF-TV Ch. 4 Butte)
 Technical Facilities: 10.4-kw ERP, 66-ft. above ground, 5020-ft. above sea level, lat. 46° 46' 12", long. 112° 01' 22".
- Hinsdale**—K05IZ, Ch. 5, Hinsdale TV Club. (KRTV Ch. 3 Great Falls)
 Technical Facilities: 0.028-kw ERP, 36-ft. above ground, 2464-ft. above sea level, lat. 48° 21' 54", long. 106° 58' 30".
- Hinsdale**—K10JK, Ch. 10, Hinsdale TV Club. (KRTV Ch. 3 Great Falls)
 Technical Facilities: 0.224-kw ERP, 2464-ft. above sea level, lat. 48° 21' 54", long. 106° 58' 30".
- Hinsdale**—K42FP, Ch. 42, Hinsdale TV District.
 Technical Facilities: 0.891-kw ERP, 36-ft. above ground, 2484-ft. above sea level, lat. 48° 21' 56", long. 106° 58' 46".
 Ownership: Hinsdale TV District.
- Hinsdale & rural area (north)**—K13JO, Ch. 13, Hinsdale TV Club.
 Technical Facilities: 0.022-kw ERP, lat. 48° 21' 54", long. 106° 58' 30".
- Horse Ranch & Roy**—K09CB, Ch. 9, Roy TV Tax District. (KFBB-TV Ch. 5 Great Falls)
 Technical Facilities: 0.007-kw ERP, 4104-ft. above sea level, lat. 47° 20' 36", long. 109° 07' 40".
- Hot Springs**—K05AH, Ch. 5, Hot Springs TV District. (KECF-TV Ch. 13 Missoula)
 Technical Facilities: 0.034-kw ERP, 3146-ft. above sea level, lat. 47° 37' 17", long. 114° 38' 44".
- Hot Springs**—K45DQ, Ch. 45, Hot Springs TV District. (KTMF Ch. 23 Missoula)
 Technical Facilities: 0.131-kw ERP, 23-ft. above ground, 3734-ft. above sea level, lat. 47° 37' 56", long. 114° 39' 50".
- Howard**—K06JU, Ch. 6, Forsyth TV Tax District. (KULR-TV Ch. 8 Billings)
 Technical Facilities: 0.18-kw ERP, lat. 46° 19' 50", long. 106° 59' 35".
- Howard**—K10AJ, Ch. 10, Howard TV Club. (KTVQ Ch. 2 Billings)
 Technical Facilities: 0.008-kw ERP, 3100-ft. above sea level, lat. 46° 19' 50", long. 106° 59' 35".
- Howard**—K44DM, Ch. 44, Forsyth TV Tax District.
 Technical Facilities: 1.38-kw ERP, 26-ft. above ground, 2900-ft. above sea level, lat. 49° 19' 50", long. 106° 59' 35".
- Hysham**—K110S, Ch. 11, Treasure County TV District. (KTVQ Ch. 2 Billings)
 Technical Facilities: 0.12-kw ERP, lat. 46° 14' 20", long. 107° 22' 00".
- Hysham**—K13PO, Ch. 13, Treasure County TV District. (KULR-TV Ch. 8 Billings)
 Technical Facilities: 0.123-kw ERP, lat. 46° 14' 20", long. 107° 22' 00".
- Joplin**—K48AI, Ch. 48, KRTV Communications Inc. (KRTV Ch. 3 Great Falls)
 Technical Facilities: 8.36-kw ERP, lat. 48° 51' 17", long. 111° 008' 27".
- Joplin**—K54AM, Ch. 54, East Butte TV Club Inc. (KFBB-TV Ch. 5 Great Falls)
 Technical Facilities: 11.7-kw ERP, lat. 48° 51' 30", long. 111° 006' 28".
- Jordan, etc.**—K07VA, Ch. 7, Garfield TV Club. (KFBB-TV Ch. 5 Great Falls)
 Technical Facilities: 0.122-kw ERP, 30-ft. above ground, 3081-ft. above sea level, lat. 47° 20' 00", long. 107° 05' 00".
- Jordan, etc.**—K09HI, Ch. 9, Garfield TV Club. (KULR-TV Ch. 8 Billings)
 Technical Facilities: 0.016-kw ERP, lat. 47° 20' 00", long. 107° 005' 000".
- Jordan, etc.**—K11HE, Ch. 11, Garfield TV Club. (KTVQ Ch. 2 Billings; KRTV Ch. 3 Great Falls)
 Technical Facilities: 0.022-kw ERP, lat. 47° 20' 000", long. 107° 005' 000".
- Kalispell**—K15GP, Ch. 15, Blacktail TV Tax District. (KRTV Ch. 3 Great Falls) Phone: 406-883-2975.
 Technical Facilities: 1.32-kw ERP, 30-ft. above ground, 6788-ft. above sea level, lat. 48° 00' 40", long. 114° 21' 48".
 Ownership: Blacktail TV Tax District.
- **Kalispell**—K18AJ, Ch. 18, KPAX Communications Inc. Phones: 406-542-4400; 406-756-5888. Fax: 406-543-7111.
 Technical Facilities: 1000-w TPO, 45.8-kw ERP, 92-ft. above ground, 3799-ft. above sea level, lat. 48° 09' 58", long. 114° 19' 51".
 Transmitter: 3-mi. SW of Kalispell, near Lone Pine State Park.
 Multichannel TV Sound: Stereo only.
 Ownership: Evening Post Publishing Co.
 Personnel: Robert J. Hermes, General Manager; Larry Arbaugh, Chief Engineer.
- Kalispell**—K19GD, Ch. 19, Blacktail TV Tax District. (KTMF Ch. 23 Missoula) Phone: 406-883-2975.
 Technical Facilities: 0.906-kw ERP, 18-ft. above ground, 6616-ft. above sea level, lat. 48° 00' 38", long. 114° 21' 46".
 Ownership: Blacktail TV Tax District.
- Kalispell**—K26DD, Ch. 26, Trinity Broadcasting Network Inc. Phone: 714-832-2950. Fax: 714-730-0661.
 Technical Facilities: 1000-w TPO, 11.8-kw ERP, 118-ft. above ground, 3842-ft. above sea level, lat. 48° 10' 34", long. 114° 20' 53".
 Transmitter: Atop Lone Pine Mountain.
 Ownership: Trinity Broadcasting Network Inc.
 Personnel: Paul F. Crouch, General Manager; Rod Henke, Sales Manager; Ben Miller, Chief Engineer.
- Kalispell**—K51HT, Ch. 51, Blacktail TV Tax District. (KREM-TV Ch. 2 Spokane) Phone: 406-883-2975.
 Technical Facilities: 1.32-kw ERP, 30-ft. above ground, 6788-ft. above sea level, lat. 48° 00' 40", long. 114° 21' 48".
 Ownership: Blacktail TV Tax District.
- Kalispell**—K59EQ, Ch. 59, CTN Missoula Inc. (KTMF Ch. 23 Missoula)
 Technical Facilities: 8.4-kw ERP, lat. 48° 10' 34", long. 114° 20' 53".
 Transmitter: Lone Pine.
- Kalispell**—KEXI-LP, Ch. 24, Montana Broadcasting Group LLC. Phone: 501-219-2400.
 Technical Facilities: 158-w TPO, 10-kw ERP, 121-ft. above ground, 6867-ft. above sea level, lat. 48° 30' 22", long. 114° 20' 49".
 Transmitter: 6.2-mi. NW of Whitefish, Flathead County.
 Began Operation: August 10, 1999.
 Ownership: Equity Broadcasting Corp.
- Kalispell**—KMMF-LP, Ch. 22, Montana License Sub Inc. Phone: 501-221-0400. Fax: 501-221-1101.
 Technical Facilities: 165-w TPO, 10-kw ERP, 121-ft. above ground, 6916-ft. above sea level, lat. 48° 30' 22", long. 114° 20' 49".

Transmitter: 6.2-mi. NW of Whitefish, Flathead County.
Ownership: Equity Broadcasting Corp.

Kalispell—KTMF-LP, Ch. 59, MMM License LLC. Phone: 757-437-9800.

Technical Facilities: 1000-w TPO, 8.4-kw ERP, 108-ft. above ground, 3832-ft. above sea level, lat. 48° 10' 34", long. 114° 20' 53".

Holds CP for change to channel number 42, , BPTTL-20020625AAO.

Transmitter: Lone Pine.
Began Operation: July 1, 1995.
Ownership: Max Media LLC.
Personnel: Phillip H. Hurley, General Manager; Moe Strout, Chief Engineer; Joe Elliot, Sales Manager.

King Springs, etc.—K09HY, Ch. 9, Valley County Television District 1. (KRTV Ch. 3 Great Falls)

Technical Facilities: 0.18-kw ERP, lat. 48° 12' 18", long. 106° 38' 00".

King Springs, etc.—K11IA, Ch. 11, Valley County Television District 1. (KUMV-TV Ch. 8 Williston)

Technical Facilities: 0.015-kw ERP, lat. 48° 12' 18", long. 106° 38' 00".

King Springs, etc.—K13IB, Ch. 13, Valley County Television District 1. (KXMD-TV Ch. 11 Williston)

Technical Facilities: 0.012-kw ERP, lat. 48° 12' 18", long. 106° 38' 00".

Lake McDonald, etc.—K05FC, Ch. 5, Desert Mountain TV Assn. (KCFW-TV Ch. 9 Kalispell)

Technical Facilities: 0.01-kw ERP, lat. 48° 31' 10", long. 114° 00' 15".

Lavina—K11MB, Ch. 11, Golden Valley Assn. (KTVQ Ch. 2 Billings)

Technical Facilities: 0.008-kw ERP, lat. 46° 16' 50", long. 108° 53' 00".

Lavina—K13MR, Ch. 13, Golden Valley Assn. (KULR-TV Ch. 8 Billings)

Technical Facilities: 0.008-kw ERP, lat. 46° 16' 50", long. 108° 53' 00".

Lenep & Martinsdale—K07VK, Ch. 7, Marlo TV Assn. (KTVQ Ch. 2 Billings)

Technical Facilities: 0.09-kw ERP, 36-ft. above ground, 6886-ft. above sea level, lat. 46° 28' 15", long. 110° 26' 59".

Lenep & Martinsdale—K11TK, Ch. 11, Marlo TV Assn. (KULR-TV Ch. 8 Billings)

Technical Facilities: 0.09-kw ERP, 26-ft. above ground, 6877-ft. above sea level, lat. 46° 28' 15", long. 110° 26' 59".

Lewistown—K43DC, Ch. 43, MMM License II LLC. (KFBB-TV Ch. 5 Great Falls)

Technical Facilities: 0.1-kw ERP, lat. 47° 10' 44", long. 109° 32' 15".

Ownership: Max Media LLC.

■ **Lewistown—K45CS, Ch. 45, KRTV Communications Inc.**

Technical Facilities: 1.23-kw ERP, 36-ft. above ground, 5837-ft. above sea level, lat. 47° 10' 42", long. 109° 32' 01".

Lewistown—K47DP, Ch. 47, Destiny Licenses LLC. (KULR-TV Ch. 8 Billings; KTGF Ch. 16 Great Falls)

Technical Facilities: 0.1-kw ERP, lat. 47° 10' 44", long. 109° 32' 15".

Ownership: Destiny Communications LLC.

Libby—K60EA, Ch. 60, Libby Video Club. (KCFW-TV Ch. 9 Kalispell)

Technical Facilities: 1.13-kw ERP, lat. 48° 26' 40", long. 115° 31' 20".

Libby—K62DL, Ch. 62, Libby Video Club. (KREM-TV Ch. 2 Spokane)

Technical Facilities: 0.826-kw ERP, 26-ft. above ground, 2920-ft. above sea level, lat. 48° 26' 40", long. 115° 31' 20".

Libby—K64DL, Ch. 64, Libby Video Club. (KOLY-TV Ch. 4 Spokane)

Technical Facilities: 1.13-kw ERP, lat. 48° 26' 40", long. 115° 31' 20".

Libby—K66DR, Ch. 66, Libby Video Club. (KHQ-TV Ch. 6 Spokane)

Technical Facilities: 1.13-kw ERP, lat. 48° 26' 40", long. 115° 31' 20".

Libby—K68AS, Ch. 68, Libby Video Club. (KSPS-TV Ch. 7 Spokane)

Technical Facilities: 0.206-kw ERP, lat. 48° 26' 15", long. 115° 31' 45".

Livingston—K13DJ, Ch. 13, Park Non-Profit TV Inc. (KULR-TV Ch. 8 Billings)

Technical Facilities: 0.011-kw ERP, 4970-ft. above sea level, lat. 45° 45' 58", long. 110° 19' 39".

Livingston—K17BT, Ch. 17, Shields Valley TV Tax District.

Technical Facilities: 100-w TPO, 1.73-kw ERP, 56-ft. above ground, 6608-ft. above sea level, lat. 45° 35' 52", long. 110° 32' 45".

Transmitter: Approx. 4.5-mi. SE of Livingston on the Myers Ranch.

Ownership: Shields Valley TV Tax District.

Livingston, etc.—K55CF, Ch. 55, Paradise Valley TV District. (KXLF-TV Ch. 4 Butte)

Technical Facilities: 2.2-kw ERP, 6601-ft. above sea level, lat. 45° 35' 52", long. 110° 32' 45".

Livingston, etc.—K60BE, Ch. 60, Paradise Valley TV District. (KTVQ Ch. 2 Billings)

Technical Facilities: 2.15-kw ERP, 6601-ft. above sea level, lat. 45° 35' 52", long. 110° 32' 45".

Livingston, etc.—K63BV, Ch. 63, Paradise Valley TV District. (KTVM Ch. 6 Butte)

Technical Facilities: 2.13-kw ERP, 6624-ft. above sea level, lat. 45° 35' 52", long. 110° 32' 45".

Livingston, etc.—K66BR, Ch. 66, MMM License II LLC. (KULR-TV Ch. 8 Billings)

Technical Facilities: 2.15-kw ERP, lat. 45° 35' 52", long. 110° 32' 45".

Transmitter: Myers Ranch, 6-mi. SE of Livingston.

Ownership: Max Media LLC.

Loma—K07AM, Ch. 7, Loma TV Club. (KRTV Ch. 3 Great Falls)

Technical Facilities: 0.013-kw ERP, lat. 47° 56' 25", long. 110° 29' 55".

Loma—K11AD, Ch. 11, Loma TV Club. (KFBB-TV Ch. 5 Great Falls)

Technical Facilities: 0.013-kw ERP, lat. 47° 56' 25", long. 110° 29' 55".

Loring—K65AH, Ch. 65, Phillips County TV Translator District. (KTGF Ch. 16 Great Falls)

Technical Facilities: 3.58-kw ERP, 2864-ft. above sea level, lat. 48° 53' 45", long. 107° 58' 13".

Loring, etc.—K09JG, Ch. 9, Phillips County TV Translator District. (KRTV Ch. 3 Great Falls)

Technical Facilities: 0.002-kw ERP, 2910-ft. above sea level, lat. 48° 53' 45", long. 107° 58' 13".

Malta—K07IC, Ch. 7, Phillips County TV Translator District. (KFBB-TV Ch. 5 Great Falls)

Technical Facilities: 0.003-kw ERP, lat. 48° 22' 00", long. 107° 51' 55".

Malta—K15AS, Ch. 15, Phillips County TV Translator.

Technical Facilities: 1.38-kw ERP, lat. 48° 20' 15", long. 107° 53' 00".

Ownership: Phillips County TV Translator.

Malta, etc.—K11IH, Ch. 11, Phillips County TV Translator District. (KTGF Ch. 16 Great Falls)

Technical Facilities: 0.003-kw ERP, 2395-ft. above sea level, lat. 48° 22' 02", long. 107° 51' 55".

Malta, etc.—K13GP, Ch. 13, Phillips County TV Translator District. (KRTV Ch. 3 Great Falls)

Technical Facilities: 0.007-kw ERP, 2395-ft. above sea level, lat. 48° 22' 02", long. 107° 51' 55".

Martinsdale-Lenep—K09LW, Ch. 9, Marlo TV Assn. (KTVQ Ch. 2 Billings; KSVI Ch. 6 Billings)

Technical Facilities: 0.09-kw ERP, lat. 46° 28' 15", long. 110° 26' 59".

Transmitter: 0.7-mi. W of Martinsdale.

Miles City—K06FE, Ch. 6, MMM License II LLC. (KULR-TV Ch. 8 Billings)

Technical Facilities: 0.79-kw ERP, lat. 46° 26' 00", long. 105° 50' 51".

Ownership: Max Media LLC.

Miles City—K10GF, Ch. 10, KTVQ Communications Inc.

Technical Facilities: 0.69-kw ERP, lat. 46° 26' 00", long. 105° 50' 51".

Ownership: Nexstar Broadcasting Group Inc.

Miles City—K19FF, Ch. 19, Nexstar Finance Inc. Phone: 617-369-7755.

Technical Facilities: 15.06-kw ERP, 90-ft. above ground, 2710-ft. above sea level, lat. 46° 26' 00", long. 105° 50' 54".

Ownership: Nexstar Broadcasting Group Inc.

Missoula—K32EU, Ch. 32, Spokane School District No. 81. (KSPS-TV Ch. 7 Spokane)

Technical Facilities: 5.01-kw ERP, lat. 47° 00' 00", long. 114° 00' 47".

Missoula—K42EO, Ch. 42, Trinity Broadcasting Network Inc. Phone: 714-832-2950. Fax: 714-730-0661.

Technical Facilities: 6.7-kw ERP, 194-ft. above ground, 5873-ft. above sea level, lat. 46° 48' 30", long. 113° 58' 38".

Ownership: Trinity Broadcasting Network Inc.

Missoula—KMTM-LP, Ch. 46, North Rocky Mountain Television LLC.

Technical Facilities: 127-w TPO, 10-kw ERP, 41-ft. above ground, 8009-ft. above sea level, lat. 47° 02' 27", long. 113° 59' 10".

Transmitter: 11-mi. NW of Missoula.

Ownership: North Rocky Mountain Television LLC.

Missoula, etc.—K50CP, Ch. 50, David A. Tucker. Phone: 406-273-6161.

Studio: 100 Glacier Dr., Suite F, Lolo, MT 59847.

Technical Facilities: 100-w TPO, 2.2-kw ERP, 98-ft. above ground, 4869-ft. above sea level, lat. 46° 47' 49", long. 114° 00' 59".

Transmitter: Mount Dean Stone communications site, 4-mi. S of Missoula.

Multichannel TV Sound: Separate audio program.

Began Operation: February 9, 1991.

Ownership: David A. Tucker.

Northfork, etc.—K10AU, Ch. 10, Garfield TV Club. (KTVQ Ch. 2 Billings)

Technical Facilities: 0.019-kw ERP, 3405-ft. above sea level, lat. 47° 14' 55", long. 107° 27' 35".

■ **Pablo/Ronan—KSKC-CA, Ch. 25, Salish Kootenai College.** Phone: 406-275-4878. Fax: 406-275-4801.

Studio: 52000 Hwy. 93, Box 70, Pablo, MT 59855.

Technical Facilities: 100-w TPO, 1.14-kw ERP, 112-ft. above ground, 3159-ft. above sea level, lat. 47° 31' 53", long. 114° 07' 01".

Transmitter: NE edge of Ronan.

Began Operation: April 1, 1988.

Ownership: Salish Kootenai College.

Personnel: Frank Tyro, General Manager.

Phillipsburg—K07KX, Ch. 7, Phillipsburg TV Tax District. (KXLF-TV Ch. 4 Butte)

Technical Facilities: 0.009-kw ERP, lat. 46° 20' 30", long. 113° 19' 49".

Phillipsburg—K09LJ, Ch. 9, Phillipsburg TV Tax District. (KECH-TV Ch. 13 Missoula)

Technical Facilities: 0.008-kw ERP, lat. 46° 20' 30", long. 113° 19' 49".

Phillips County—K20BP, Ch. 20, Phillips County TV Translator District. (KFBB-TV Ch. 5 Great Falls)

Technical Facilities: 1.38-kw ERP, lat. 47° 56' 20", long. 108° 32' 40".

Phillips County—K46BX, Ch. 46, Phillips County TV Translator District. (KRTV Ch. 3 Great Falls)

Montana — Low Power TV & TV Translator Stations

- Technical Facilities:** 1.38-kw ERP, lat. 47° 56' 20", long. 108° 32' 40".
- Phillips County—K53CP,** Ch. 53, Phillips County TV Translator District.
Technical Facilities: 1.38-kw ERP, 30-ft. above ground, 5751-ft. above sea level, lat. 47° 56' 20", long. 108° 32' 40".
- Pinesdale—K67EC,** Ch. 67, Bitterroot Valley Public TV Inc. (K21AN Ch. 21 Darby) Phone: 406-961-3692.
Technical Facilities: 0.587-kw ERP, lat. 40° 20' 28", long. 95° 02' 36".
Holds CP for change to channel number 45, 75-ft. above ground, 4616-ft. above sea level, BDIST-20060221AEO.
Transmitter: Hilltop location, 3.5-mi. NE of Corvallis.
Ownership: Bitterroot Valley Public TV Inc.
- Pipe Creek—K13MY,** Ch. 13, Libby Video Club. (KREM-TV Ch. 2 Spokane)
Technical Facilities: 0.009-kw ERP, lat. 48° 21' 13", long. 115° 40' 42".
- Pipe Creek, etc.—K10LL,** Ch. 10, Libby Video Club Inc. (KHQ-TV Ch. 6 Spokane)
Technical Facilities: 0.017-kw ERP, 7260-ft. above sea level, lat. 48° 21' 13", long. 115° 40' 42".
- Plains—K11JP,** Ch. 11, Plains-Paradise TV District. (KECI-TV Ch. 13 Missoula)
Technical Facilities: 0.01-kw ERP, lat. 47° 31' 15", long. 114° 57' 28".
- Plains—K19EB,** Ch. 19, Plains-Paradise TV District. (KECI-TV Ch. 13 Missoula)
Technical Facilities: 2.36-kw ERP, lat. 47° 31' 15", long. 114° 57' 28".
- Plains & Paradise—K05GM,** Ch. 5, Plains-Paradise TV District. (KPAX-TV Ch. 8 Missoula)
Technical Facilities: 0.051-kw ERP, lat. 47° 31' 30", long. 114° 57' 28".
- Plains, etc.—K07CH,** Ch. 7, Plains-Paradise TV District. (KXLY-TV Ch. 4 Spokane)
Technical Facilities: 0.09-kw ERP, lat. 47° 31' 30", long. 114° 57' 28".
- Plains, etc.—K21CA,** Ch. 21, Plains-Paradise TV District.
Technical Facilities: 100-w TPO, 3.3-kw ERP, 13-ft. above ground, 3809-ft. above sea level, lat. 47° 31' 15", long. 114° 57' 28".
Transmitter: Approx. 6-mi. NW of Plains.
Ownership: Plains-Paradise TV District.
- Plentywood—K46GS,** Ch. 46, Sheridan County. Phone: 406-765-1660.
Technical Facilities: 1-kw ERP, 69-ft. above ground, 2661-ft. above sea level, lat. 48° 41' 35", long. 104° 35' 44".
- Plevna—K03HD,** Ch. 3, Plevna TV Booster Club. (KXGN-TV Ch. 5 Glendive)
Technical Facilities: 0.043-kw ERP, 36-ft. above ground, 3117-ft. above sea level, lat. 46° 20' 00", long. 104° 31' 50".
- Plevna—K09IV,** Ch. 9, Plevna TV Booster Club. (KXGN-TV Ch. 5 Glendive)
Technical Facilities: 0.012-kw ERP, lat. 46° 20' 00", long. 104° 31' 50".
- Plevna—K13WT,** Ch. 13, Plevna TV Booster Club. (KOTA-TV Ch. 3 Rapid City)
Technical Facilities: 0.088-kw ERP, lat. 46° 20' 00", long. 104° 31' 50".
Transmitter: 5.5-mi. S of Plevna.
- Plevna—K170B,** Ch. 17, Plevna Public School Trustees District No. 55.
Technical Facilities: 0.327-kw ERP, 30-ft. above ground, 3113-ft. above sea level, lat. 46° 20' 05", long. 104° 30' 45".
- Plevna—K24DD,** Ch. 24, Plevna Public School Trustees District No. 55. Phone: 406-772-5601. Fax: 406-772-5548.
Studio: Box 158, Plevna, MT 59344.
Technical Facilities: 20-w TPO, 0.246-kw ERP, 62-ft. above ground, 2812-ft. above sea level, lat. 46° 25' 06", long. 104° 31' 03".
Transmitter: Plevna High School.
Ownership: Plevna Public School Trustees District No. 55.
Personnel: Carter Christiansen, General Manager.
- Plevna—K34DP,** Ch. 34, Plevna Public School Trustees District No. 55.
Technical Facilities: 0.376-kw ERP, 30-ft. above ground, 3081-ft. above sea level, lat. 46° 27' 24", long. 104° 30' 50".
- Polson—K03DJ,** Ch. 3, Blacktail TV Tax District. (KUFM-TV Ch. 11 Missoula) Phones: 406-883-2975; 406-249-3251.
Technical Facilities: 0.15-kw ERP, 20-ft. above ground, 4091-ft. above sea level, lat. 47° 40' 39", long. 114° 08' 30".
Ownership: Blacktail TV Tax District.
- Polson—K10LP,** Ch. 10, Blacktail TV Tax District. (KREM-TV Ch. 2 Spokane) Phone: 406-857-2131.
Technical Facilities: 0.045-kw ERP, 19-ft. above ground, 3418-ft. above sea level, lat. 47° 40' 39", long. 114° 008' 30".
Ownership: Blacktail TV Tax District.
- Polson—K11HO,** Ch. 11, Blacktail TV Tax District. (KPAX-TV Ch. 8 Missoula) Phone: 406-249-3251.
Technical Facilities: 0.103-kw ERP, lat. 47° 40' 42", long. 114° 008' 36".
Ownership: Blacktail TV Tax District.
- Polson—K14LT,** Ch. 14, Blacktail TV Tax District. (KXLY-TV Ch. 4 Spokane) Phone: 406-883-2975.
Technical Facilities: 0.25-kw ERP, 22-ft. above ground, 3417-ft. above sea level, lat. 47° 40' 39", long. 114° 08' 30".
Ownership: Blacktail TV Tax District.
- Polson—K16GJ,** Ch. 16, Blacktail TV Tax District. (KECI-TV Ch. 13 Missoula) Phone: 406-249-3251.
Technical Facilities: 0.25-kw ERP, 22-ft. above ground, 3421-ft. above sea level, lat. 47° 40' 39", long. 114° 008' 30".
Ownership: Blacktail TV Tax District.
- Polson—K30II,** Ch. 30, Blacktail TV Tax District. Phone: 406-883-2975.
Technical Facilities: 0.25-kw ERP, 22-ft. above ground, 3421-ft. above sea level, lat. 47° 40' 39", long. 114° 008' 30".
- Polson—K41IW,** Ch. 41, Blacktail TV Tax District.
- Technical Facilities:** 0.25-kw ERP, 22-ft. above ground, 3421-ft. above sea level, lat. 47° 40' 39", long. 114° 08' 30".
Ownership: Blacktail TV Tax District.
- Pony—K10HZ,** Ch. 10, BlueStone License Holdings Inc. (KTVM Ch. 6 Butte)
Technical Facilities: 0.005-kw ERP, lat. 45° 39' 37", long. 111° 52' 52".
Ownership: BlueStone TV Holdings Inc.
- Poplar—K05KK,** Ch. 5, Poplar TV District. Phone: 406-768-3800. Fax: 406-768-3801.
Technical Facilities: 10-w TPO, 0.124-kw ERP, 36-ft. above ground, 2257-ft. above sea level, lat. 48° 07' 40", long. 105° 04' 21".
Transmitter: 5-mi. E & 1-mi. N of Poplar.
Ownership: Poplar TV District.
- Poplar—K13PZ,** Ch. 13, Poplar TV District. (KFBB-TV Ch. 5 Great Falls)
Technical Facilities: 0.18-kw ERP, lat. 48° 008' 25", long. 105° 007' 15".
- Poplar—K48IA,** Ch. 48, Poplar TV District. Phone: 406-768-3800.
Technical Facilities: 0.818-kw ERP, 112-ft. above ground, 2749-ft. above sea level, lat. 48° 17' 28", long. 105° 15' 09".
Ownership: Poplar TV District.
- Poplar—K50GU,** Ch. 50, Poplar TV District. Phone: 406-768-3800.
Technical Facilities: 0.818-kw ERP, 112-ft. above ground, 2749-ft. above sea level, lat. 48° 17' 28", long. 105° 15' 09".
Ownership: Poplar TV District.
- Poplar—K55BX,** Ch. 55, Poplar TV District. (KFBB-TV Ch. 5 Great Falls) Phone: 407-768-3800.
Technical Facilities: 0.816-kw ERP, 111-ft. above ground, 2749-ft. above sea level, lat. 48° 17' 28", long. 105° 15' 009".
- Quartz Creek, etc.—K11MF,** Ch. 11, Libby Video Club. (KSPS-TV Ch. 7 Spokane)
Technical Facilities: 0.012-kw ERP, lat. 48° 21' 13", long. 115° 40' 42".
- Red Lodge—K39HD,** Ch. 39, KTVQ Communications Inc. Phone: 406-252-5611.
Technical Facilities: 0.807-kw ERP, 23-ft. above ground, 6883-ft. above sea level, lat. 45° 07' 19", long. 109° 16' 11".
Ownership: KTVQ Communications Inc.
- Rexford & Fortine—K05GC,** Ch. 5, Tobacco Valley Communications. (KPAX-TV Ch. 8 Missoula)
Technical Facilities: 0.103-kw ERP, lat. 48° 54' 00", long. 115° 000' 000".
- Richey—K13JU,** Ch. 13, Richey TV District. (KXGN-TV Ch. 5 Glendive)
Technical Facilities: 0.015-kw ERP, lat. 47° 40' 000", long. 105° 003' 45".
- Rock Creek, etc.—K07DI,** Ch. 7, Hinsdale TV Club. (KUMV-TV Ch. 8 Williston)
Technical Facilities: 0.022-kw ERP, 2507-ft. above sea level, lat. 48° 21' 54", long. 106° 58' 30".
- Rosebud, etc.—K07QK,** Ch. 7, Forsyth TV Tax District. (KTVQ Ch. 2 Billings)
- Technical Facilities:** 0.18-kw ERP, 2795-ft. above sea level, lat. 46° 18' 50", long. 106° 30' 25".
- Rosebud, etc.—K09OK,** Ch. 9, Forsyth TV Tax District. (KULR-TV Ch. 8 Billings)
Technical Facilities: 0.18-kw ERP, 2785-ft. above sea level, lat. 46° 18' 50", long. 106° 30' 25".
- Roundup—K07WP,** Ch. 7, Roundup TV Tax District. (KUED Ch. 7 Salt Lake City)
Technical Facilities: 0.16-kw ERP, lat. 46° 28' 002", long. 108° 33' 50".
Transmitter: 1-mi. NW of Roundup.
- Roundup—K09WS,** Ch. 9, Roundup TV Tax District. (KSVI Ch. 6 Billings)
Technical Facilities: 0.16-kw ERP, lat. 46° 28' 002", long. 108° 33' 50".
Transmitter: Approx. 1-mi. NW of city limits.
- Roundup—K11FS,** Ch. 11, Roundup TV Tax District. (KTVQ Ch. 2 Billings)
Technical Facilities: 0.016-kw ERP, lat. 46° 28' 002", long. 108° 33' 50".
- Roundup—K13AN,** Ch. 13, Roundup TV Tax District. (KULR-TV Ch. 8 Billings)
Technical Facilities: 0.016-kw ERP, lat. 46° 28' 002", long. 108° 33' 50".
- Roy, etc.—K11HN,** Ch. 11, Roy TV Tax District. (KRTV Ch. 3 Great Falls)
Technical Facilities: 0.001-kw ERP, 4081-ft. above sea level, lat. 47° 20' 36", long. 109° 07' 40".
- Ryegate—K06FU,** Ch. 6, Golden Valley TV Assn. 1. (KULR-TV Ch. 8 Billings)
Technical Facilities: 0.001-kw ERP, lat. 46° 18' 006", long. 109° 15' 14".
- Ryegate—K12HB,** Ch. 12, Golden Valley TV Assn. 1. (KTVQ Ch. 2 Billings)
Technical Facilities: 0.022-kw ERP, lat. 46° 18' 006", long. 109° 15' 14".
- Saco, etc.—K06FI,** Ch. 6, Phillips County TV Translator District. (KTGF Ch. 16 Great Falls)
Technical Facilities: 0.003-kw ERP, lat. 48° 27' 35", long. 107° 25' 25".
- Saco, etc.—K09BX,** Ch. 9, Phillips County TV Translator District. (KTVQ Ch. 2 Billings)
Technical Facilities: 0.003-kw ERP, 2621-ft. above sea level, lat. 48° 27' 35", long. 107° 25' 25".
- Saco, etc.—K12FB,** Ch. 12, Phillips County TV Translator District. (KRTV Ch. 3 Great Falls)
Technical Facilities: 0.003-kw ERP, 2621-ft. above sea level, lat. 48° 27' 35", long. 107° 25' 25".
- Sand Springs—K13HK,** Ch. 13, Garfield TV Club. (KULR-TV Ch. 8 Billings)
Technical Facilities: 0.026-kw ERP, lat. 47° 001' 30", long. 107° 26' 000".
- Scobey—K03DP,** Ch. 3, Klear-Vu TV District. (KXMD-TV Ch. 11 Williston)
Technical Facilities: 0.01-kw ERP, 2956-ft. above sea level, lat. 48° 47' 51", long. 105° 21' 14".

Scobey—K13MA, Ch. 13, Klear-Vu TV District. (KUMV-TV Ch. 8 Williston)
 Technical Facilities: 0.019-kw ERP, lat. 48° 47' 51", long. 105° 21' 14".

Seeley Lake—K020L, Ch. 2, BlueStone License Holdings Inc. (KECI-TV Ch. 13 Missoula)
 Technical Facilities: 20-ft. above ground, 4961-ft. above sea level, lat. 47° 09' 53", long. 113° 31' 49".
 Ownership: BlueStone TV Holdings Inc.

Sidney & Fairview—K13IG, Ch. 13, Glendive Broadcasting Inc. (KXGN-TV Ch. 5 Glendive)
 Technical Facilities: 0.24-kw ERP, lat. 47° 47' 00", long. 104° 00' 35".

St. Ignatius—K28CF, Ch. 28, Salish Kootenai College. Phone: 406-675-4800. Fax: 406-675-4801.
 Technical Facilities: 1-w TPO, 0.969-kw ERP, 154-ft. above ground, 3103-ft. above sea level, lat. 47° 19' 24", long. 114° 05' 25".

Transmitter: North edge of St. Ignatius.
 Began Operation: April 1, 1988.
 Ownership: Salish Kootenai College.
 Personnel: Frank Tyro, Chief Engineer; Marius McTucker, Sales Manager.

St. Regis—K05DS, Ch. 5, St. Regis TV Tax District. (KECI-TV Ch. 13 Missoula)
 Technical Facilities: 0.009-kw ERP, lat. 47° 19' 00", long. 115° 00' 04".

St. Regis—K10HM, Ch. 10, St. Regis TV Tax District. (KXLY-TV Ch. 4 Spokane)
 Technical Facilities: 0.024-kw ERP, lat. 47° 19' 00", long. 115° 00' 04".

Stanford—K07AV, Ch. 7, Stanford TV Assn. (KRTV Ch. 3 Great Falls)
 Technical Facilities: 0.001-kw ERP, lat. 47° 10' 29", long. 110° 15' 47".

Stanford—K11AQ, Ch. 11, Stanford TV Assn. (KFBB-TV Ch. 5 Great Falls)
 Technical Facilities: 0.001-kw ERP, lat. 47° 10' 29", long. 110° 15' 47".

Sula, etc.—K03GW, Ch. 3, Sula TV District. (KPAX-TV Ch. 8 Missoula)
 Technical Facilities: 0.016-kw ERP, 20-ft. above ground, 6306-ft. above sea level, lat. 45° 49' 18", long. 113° 59' 37".

Sula, etc.—K05JE, Ch. 5, Sula TV District.
 Technical Facilities: 0.018-kw ERP, 20-ft. above ground, 6306-ft. above sea level, lat. 45° 49' 18", long. 113° 59' 37".

Sweetgrass, etc.—K61BZ, Ch. 61, Toole County Tax District.
 Technical Facilities: 0.224-kw ERP, 36-ft. above ground, 3678-ft. above sea level, lat. 48° 59' 00", long. 111° 57' 30".

Sweetgrass, etc.—K63AQ, Ch. 63, Border TV Club. Phone: 406-339-2421.
 Technical Facilities: 0.242-kw ERP, 3674-ft. above sea level, lat. 48° 59' 00", long. 111° 57' 30".
 Ownership: Border TV Club.

Sweetgrass, etc.—K65DK, Ch. 65, Border TV Club. (KTGF Ch. 16 Great Falls) Phone: 406-339-2421.

Technical Facilities: 0.22-kw ERP, 56-ft. above ground, 3674-ft. above sea level, lat. 48° 59' 00", long. 111° 57' 30".
 Ownership: Border TV Club.

Tampico—K57AJ, Ch. 57, Valley County Television District 1. (KRTV Ch. 3 Great Falls)
 Technical Facilities: 3.78-kw ERP, 2595-ft. above sea level, lat. 48° 21' 42", long. 107° 08' 56".

Tampico, etc.—K69DN, Ch. 69, Valley County Television District 1. (KFBB-TV Ch. 5 Great Falls)
 Technical Facilities: 3.82-kw ERP, 2864-ft. above sea level, lat. 48° 21' 42", long. 107° 08' 56".

Terry Creek, etc.—K07EK, Ch. 7, Sheep Mountain TV Club. (KXGN-TV Ch. 5 Glendive)
 Technical Facilities: 0.126-kw ERP, 3461-ft. above sea level, lat. 46° 59' 18", long. 105° 53' 05".

Three Forks—K35DJ, Ch. 35, BlueStone License Holdings Inc. (KTVM Ch. 6 Butte)
 Technical Facilities: 0.326-kw ERP, 39-ft. above ground, 4321-ft. above sea level, lat. 45° 56' 21", long. 111° 29' 10".
 Ownership: BlueStone TV Holdings Inc.

Toole, etc.—K36DK, Ch. 36, East Butte TV Club Inc.
 Technical Facilities: 1.26-kw ERP, 56-ft. above ground, 6972-ft. above sea level, lat. 48° 51' 30", long. 111° 06' 24".

Toole, etc.—K38DZ, Ch. 38, East Butte TV Club Inc.
 Technical Facilities: 1.26-kw ERP, 56-ft. above ground, 6972-ft. above sea level, lat. 48° 51' 30", long. 111° 06' 24".

Toole, etc.—K40DG, Ch. 40, East Butte TV Club Inc. (KRTV Ch. 3 Great Falls)
 Technical Facilities: 1.26-kw ERP, 56-ft. above ground, 6972-ft. above sea level, lat. 48° 51' 30", long. 111° 06' 24".

Toole, etc.—K42DD, Ch. 42, East Butte TV Club Inc. (KTGF Ch. 16 Great Falls)
 Technical Facilities: 1.26-kw ERP, 56-ft. above ground, 6972-ft. above sea level, lat. 48° 51' 30", long. 111° 06' 24".

Townsend—K07EJ, Ch. 7, Townsend TV District. (KRTV Ch. 3 Great Falls)
 Technical Facilities: 0.003-kw ERP, 4924-ft. above sea level, lat. 46° 16' 43", long. 111° 32' 55".

Townsend—K13KH, Ch. 13, Townsend TV District. (KXLF-TV Ch. 4 Butte)
 Technical Facilities: 0.006-kw ERP, lat. 46° 17' 00", long. 111° 33' 00".

Troy—K08BG, Ch. 8, Troy TV District. (KREM-TV Ch. 2 Spokane)
 Technical Facilities: 0.067-kw ERP, lat. 48° 31' 00", long. 115° 47' 56".
 Transmitter: King Mountain, 6.25-mi. NNE of Troy.

Troy—K10AF, Ch. 10, Troy TV District. (KXLY-TV Ch. 4 Spokane)
 Technical Facilities: 0.067-kw ERP, lat. 48° 31' 00", long. 115° 47' 56".

Transmitter: King Mountain, 6.25-mi. NNE of Troy.

Troy—K12AA, Ch. 12, Troy TV District. (KHQ-TV Ch. 6 Spokane)
 Technical Facilities: 0.067-kw ERP, lat. 48° 31' 00", long. 115° 47' 56".

Transmitter: King Mountain, approx. 6.22-mi. NNE of Troy.

Turner-Hogeland—K60BV, Ch. 60, Big Flat TV Assn. (KFBB-TV Ch. 5 Great Falls)
 Technical Facilities: 0.672-kw ERP, lat. 48° 52' 24", long. 108° 57' 13".

Turner-Hogeland—K64BQ, Ch. 64, Big Flat TV Assn. (KTGF Ch. 16 Great Falls)
 Technical Facilities: 0.672-kw ERP, lat. 48° 52' 24", long. 108° 57' 13".

Turner-Hogeland—K66BZ, Ch. 66, Big Flat TV Assn. (KRTV Ch. 3 Great Falls)
 Technical Facilities: 0.672-kw ERP, lat. 48° 52' 24", long. 108° 57' 13".

Valley County—K41BT, Ch. 41, Valley County Television District No. 1.

Valley County—K43CQ, Ch. 43, Valley County Television District 1. (KUMV-TV Ch. 8 Williston)
 Technical Facilities: 1.38-kw ERP, lat. 48° 00' 49", long. 106° 17' 48".

Valley County—K47CY, Ch. 47, Valley County Television District 1. (KXMD-TV Ch. 11 Williston)
 Technical Facilities: 1.38-kw ERP, 39-ft. above ground, 2792-ft. above sea level, lat. 48° 01' 49", long. 106° 17' 48".

Valley County—K49CF, Ch. 49, Valley County Television District 1. (KFBB-TV Ch. 5 Great Falls)
 Technical Facilities: 1.38-kw ERP, lat. 48° 00' 49", long. 106° 17' 48".

Virginia City—K10HL, Ch. 10, BlueStone License Holdings Inc. (KTVM Ch. 6 Butte)
 Technical Facilities: 0.012-kw ERP, lat. 45° 16' 30", long. 111° 57' 15".
 Ownership: BlueStone TV Holdings Inc.

Watkins, etc.—K09KH, Ch. 9, BlueStone License Holdings Inc. (KTVM Ch. 6 Butte)
 Technical Facilities: 0.012-kw ERP, 5154-ft. above sea level, lat. 45° 20' 11", long. 111° 41' 50".
 Ownership: BlueStone TV Holdings Inc.

Weeksville—K66AC, Ch. 66, Plains-Paradise TV District. (KXLY-TV Ch. 4 Spokane)
 Technical Facilities: 3.56-kw ERP, lat. 47° 22' 20", long. 114° 51' 28".

Weeksville, etc.—K68AW, Ch. 68, Plains-Paradise TV District. (KCFW-TV Ch. 9 Kalispell)
 Technical Facilities: 0.89-kw ERP, 6850-ft. above sea level, lat. 47° 22' 20", long. 114° 51' 28".

West Glacier, etc.—K07IT, Ch. 7, Desert Mountain TV Assn. (KXLY-TV Ch. 4 Spokane)
 Technical Facilities: 0.007-kw ERP, 6214-ft. above sea level, lat. 48° 26' 30", long. 113° 58' 00".

West Glacier, etc.—K10LH, Ch. 10, Desert Mountain TV Assn. (KSPS-TV Ch. 7 Spokane)
 Technical Facilities: 0.01-kw ERP, lat. 48° 26' 30", long. 113° 58' 00".

West Glacier, etc.—K12LU, Ch. 12, Desert Mountain TV Assn. (KREM-TV Ch. 2 Spokane)
 Technical Facilities: 0.005-kw ERP, 6214-ft. above sea level, lat. 48° 26' 30", long. 113° 58' 00".

West Yellowstone—K28AZ, Ch. 28, West Yellowstone TV Translator District.
 Technical Facilities: 0.2-kw ERP, lat. 44° 45' 10", long. 111° 11' 54".

West Yellowstone—K30BC, Ch. 30, West Yellowstone TV Translator District.
 Technical Facilities: 0.257-kw ERP, 62-ft. above ground, 7136-ft. above sea level, lat. 44° 45' 10", long. 111° 11' 54".

West Yellowstone—K32CG, Ch. 32, West Yellowstone TV Translator District. (KPVI Ch. 6 Pocatello)
 Technical Facilities: 0.002-kw ERP, lat. 44° 45' 10", long. 111° 11' 54".

West Yellowstone—K34AW, Ch. 34, West Yellowstone TV Translator District.
 Technical Facilities: 20-w TPO, 80-ft. above ground, 7157-ft. above sea level, lat. 44° 45' 10", long. 111° 11' 54".

Transmitter: Horse Butte, 5 miles N of West Yellowstone.

White Sulphur Springs—K06NV, Ch. 6, Meagher County. (KRTV Ch. 3 Great Falls) Phone: 406-547-3816.
 Technical Facilities: 0.065-kw ERP, 20-ft. above ground, 6066-ft. above sea level, lat. 46° 27' 44", long. 110° 51' 22".
 Ownership: Meagher County.

White Sulphur Springs—K07NU, Ch. 7, Meagher County Television District. (KULR-TV Ch. 8 Billings) Phone: 406-547-3612.
 Technical Facilities: 0.018-kw ERP, lat. 46° 30' 12", long. 110° 49' 41".

Holds CP for change to 0.063-kw ERP, 19-ft. above ground, 6065-ft. above sea level, lat. 46° 27' 44", long. 110° 51' 22". BMJPTTV-20000828AJA.

White Sulphur Springs—K08LI, Ch. 8, Meagher County.
 Technical Facilities: 0.065-kw ERP, 16-ft. above ground, 6316-ft. above sea level, lat. 46° 30' 12", long. 110° 49' 41".

White Sulphur Springs—K09MH, Ch. 9, Meagher County. (KXLF-TV Ch. 4 Butte)
 Technical Facilities: 0.051-kw ERP, lat. 46° 30' 12", long. 110° 49' 41".

White Sulphur Springs—K11MP, Ch. 11, Meagher County. (KFBB-TV Ch. 5 Great Falls)
 Technical Facilities: 0.007-kw ERP, lat. 46° 30' 12", long. 110° 49' 41".

White Sulphur Springs—K57CX, Ch. 57, Meagher County Public TV. (KRMA-TV Ch. 6 Denver) Phone: 406-547-3803.
 Technical Facilities: 1-kw ERP, 56-ft. above ground, 5138-ft. above sea level, lat. 46° 32' 40", long. 110° 54' 01".

Montana — Low Power TV & TV Translator Stations

Whitefish/Columbia—K29AA, Ch. 29, Blacktail TV Tax District. (KSPS-TV Ch. 7 Spokane) Phone: 406-883-2975.

Technical Facilities: 1.79-kw ERP, lat. 48° 30' 00", long. 114° 20' 16".

Whitehall—K40HL, Ch. 40, Whitehall Low Power TV Inc. Phone: 406-287-2197.

Technical Facilities: 0.374-kw ERP, 40-ft. above ground, 6589-ft. above sea level, lat. 45° 55' 15", long. 112° 01' 15".

Ownership: Whitehall Low Power TV Inc.

Whitehall—K52CE, Ch. 52, Whitehall Low Power TV Inc. Phone: 406-287-3762. Fax: 406-287-3762.

Technical Facilities: 100-w TPO, 0.86-kw ERP, 118-ft. above ground, 4531-ft. above sea level, lat. 45° 52' 34", long. 112° 05' 14".

Transmitter: New water tower, adjacent to Hwy. 90 on the NE edge of Whitehall.

Ownership: Whitehall Low Power TV Inc.

Whitewater—K34DN, Ch. 34, Phillips County TV Translator District. (KFBB-TV Ch. 5 Great Falls)

Technical Facilities: 1.3-kw ERP, 26-ft. above ground, 2776-ft. above sea level, lat. 48° 45' 30", long. 107° 45' 00".

Winifred, etc.—K070A, Ch. 7, Winifred TV Tax District. (KRTV Ch. 3 Great Falls)

Technical Facilities: 0.008-kw ERP, 3570-ft. above sea level, lat. 47° 33' 40", long. 109° 21' 50".

Winifred, etc.—K11NH, Ch. 11, Winifred TV Tax District. (KFBB-TV Ch. 5 Great Falls)

Technical Facilities: 0.008-kw ERP, 3570-ft. above sea level, lat. 47° 33' 40", long. 109° 21' 50".

Winnett—K06LF, Ch. 6, Winnett Community TV System. (KSVI Ch. 6 Billings)

Technical Facilities: 0.01-kw ERP, lat. 47° 00' 36", long. 108° 21' 43".

Winnett—K10DA, Ch. 10, Winnett Community TV System. (KTVQ Ch. 2 Billings)

Technical Facilities: 0.026-kw ERP, lat. 47° 00' 36", long. 108° 21' 43".

Winnett—K12FO, Ch. 12, Winnett Community TV System. (KULR-TV Ch. 8 Billings)

Technical Facilities: 0.002-kw ERP, lat. 47° 00' 36", long. 108° 21' 43".

Wolf Point—K04GF, Ch. 4, Wolf Point TV District. (KXMD-TV Ch. 11 Williston)

Technical Facilities: 0.012-kw ERP, lat. 48° 00' 44", long. 105° 41' 42".

Wolf Point—K06AV, Ch. 6, Wolf Point TV District. (KUMV-TV Ch. 8 Williston)

Technical Facilities: 0.006-kw ERP, lat. 48° 00' 44", long. 105° 41' 42".

Wolf Point—K13FP, Ch. 13, Wolf Point TV District. (KRTV Ch. 3 Great Falls)

Technical Facilities: 0.005-kw ERP, lat. 48° 00' 44", long. 105° 41' 42".

Wolf Point—K25HO, Ch. 25, Wolf Point TV District.

Technical Facilities: 0.84-kw ERP, 69-ft. above ground, 2352-ft. above sea level, lat. 48° 00' 06", long. 105° 31' 12".

Ownership: Wolf Point TV District.

Wolf Point—K29FS, Ch. 29, Wolf Point TV District. (KUMV-TV Ch. 8 Williston) Phone: 406-653-1427.

Technical Facilities: 0.84-kw ERP, 46-ft. above ground, 2349-ft. above sea level, lat. 48° 02' 06", long. 105° 31' 12".

Ownership: Wolf Point TV District.

Wolf Point—K61CP, Ch. 61, Wolf Point TV District. (KRMA-TV Ch. 6 Denver)

Technical Facilities: 1.32-kw ERP, lat. 48° 00' 44", long. 105° 41' 42".

Woods Bay—K07EN, Ch. 7, Blacktail TV Tax District. (KQLY-TV Ch. 4 Spokane) Phone: 406-883-2975.

Technical Facilities: 0.025-kw ERP, lat. 48° 00' 15", long. 114° 00' 30".

Woods Bay—K11KE, Ch. 11, Blacktail TV Tax District. (KREM-TV Ch. 2 Spokane) Phone: 406-883-2975.

Technical Facilities: 0.229-kw ERP, lat. 48° 00' 15", long. 114° 00' 30".

Woods Bay—K48EO, Ch. 48, Blacktail TV Tax District. (KPAX-TV Ch. 8 Missoula) Phone: 406-883-2975.

Technical Facilities: 0.795-kw ERP, 30-ft. above ground, 3110-ft. above sea level, lat. 48° 01' 15", long. 114° 03' 30".

Wynot—K13DU, Ch. 13, Phillips County TV Translator District. (KTVQ Ch. 2 Billings)

Technical Facilities: 0.003-kw ERP, 2851-ft. above sea level, lat. 48° 45' 30", long. 107° 45' 00".

Wynot, etc.—K07IB, Ch. 7, Phillips County TV Translator District. (KTGF Ch. 16 Great Falls)

Technical Facilities: 0.002-kw ERP, 2821-ft. above sea level, lat. 48° 45' 30", long. 107° 45' 00".

Wynot, etc.—K11GX, Ch. 11, Phillips County TV Translator District. (KRTV Ch. 3 Great Falls)

Technical Facilities: 0.002-kw ERP, 2841-ft. above sea level, lat. 48° 45' 30", long. 107° 45' 00".

Nebraska

Alnsworth—K11KW, Ch. 11, City of Alnsworth. (KOLN Ch. 10 Lincoln)

Technical Facilities: 0.095-kw ERP, lat. 42° 33' 25", long. 099° 51' 41".

Alnsworth—K13EH, Ch. 13, City of Alnsworth.

Technical Facilities: 0.071-kw ERP, lat. 42° 33' 25", long. 099° 51' 41".

Bassett—K13PB, Ch. 13, City of Bassett. (KPRY-TV Ch. 4 Pierre)

Technical Facilities: 0.035-kw ERP, lat. 42° 34' 00", long. 099° 32' 00".

Beatrice—K17CI, Ch. 17, Colins Broadcasting Co. (KHGI-TV Ch. 13 Kearney; KSNB-TV Ch. 4 Superior)

Technical Facilities: 0.979-kw ERP, 249-ft. above ground, 1552-ft. above sea level, lat. 40° 15' 49", long. 96° 46' 27".

Beatrice—K23AA, Ch. 23, Nebraska Educational Telecommunications Comm. (KUON-TV Ch. 12 Lincoln)

Technical Facilities: 17.6-kw ERP, lat. 40° 13' 07", long. 96° 54' 55".

Beaver Lake area—K20DK, Ch. 20, Hoak Media of Nebraska License LLC. (KNOP-TV Ch. 2 North Platte)

Technical Facilities: 0.84-kw ERP, lat. 42° 27' 00", long. 100° 41' 00".

Ownership: Hoak Media LLC.

Benkelman—K33FO, Ch. 33, Nebraska Educational Telecommunications Commission. (KPNE-TV Ch. 9 North Platte) Phone: 402-472-3611.

Technical Facilities: 47-kw ERP, lat. 40° 04' 27", long. 101° 23' 31".

Holds CP for change to 312-ft. above ground, 3412-ft. above sea level, BDFCDTT-20060323AGX.

Transmitter: 2.4-mi. S of Max

Ownership: Nebraska Educational Telecommunications Commission.

Blair—K68AV, Ch. 68, Nebraska Educational Telecommunications Comm. (KUON-TV Ch. 12 Lincoln)

Technical Facilities: 0.11-kw ERP, lat. 41° 31' 53", long. 096° 00' 12".

Holds CP for change to 36-ft. above ground, 1322-ft. above sea level, BPTT-20031008ACK.

Broken Bow—K04CV, Ch. 4, Broken Bow Jr. Chamber of Commerce. (KGIN Ch. 11 Grand Island)

Technical Facilities: 0.068-kw ERP, lat. 41° 23' 49", long. 099° 37' 00".

Broken Bow—K06EY, Ch. 6, Broken Bow Jr. Chamber of Commerce. (KHGI-TV Ch. 13 Kearney)

Technical Facilities: 0.053-kw ERP, lat. 41° 23' 30", long. 099° 37' 00".

Broken Bow—K09GW, Ch. 9, Broken Bow Jr. Chamber of Commerce. (KNOP-TV Ch. 2 North Platte)

Technical Facilities: 0.095-kw ERP, lat. 41° 23' 30", long. 099° 37' 00".

Broken Bow—K18DH, Ch. 18, Hoak Media of Nebraska License LLC. (KNOP-TV Ch. 2 North Platte)

Technical Facilities: 1.01-kw ERP, 295-ft. above ground, 3212-ft. above sea level, lat. 41° 25' 53", long. 99° 50' 17".

Ownership: Hoak Media LLC.

Cambridge—K30FV, Ch. 30, KOLN/KGIN License Inc. (KGIN Ch. 11 Grand Island)

Technical Facilities: 10.7-kw ERP, lat. 40° 22' 00", long. 100° 17' 57".

Chadron—K02NY, Ch. 2, City of Chadron. (KDUH-TV Ch. 4 Scottsbluff)

Technical Facilities: 0.136-kw ERP, 154-ft. above ground, 3720-ft. above sea level, lat. 42° 48' 04", long. 103° 00' 22".

Chadron—K06JC, Ch. 6, Nebraska Educational Telecommunications Commission. (KTNE-TV Ch. 13 Alliance) Phone: 402-472-3611.

Technical Facilities: 0.133-kw ERP, 220-ft. above ground, 3786-ft. above sea level, lat. 42° 48' 47", long. 103° 00' 22".

Holds CP for change to 220-ft. above ground, 3783-ft. above sea level, BDFCDTT-20060328AIE.

Ownership: Nebraska Educational Telecommunications Commission.

Columbus—K21ES, Ch. 21, David C. Broadahl.

Technical Facilities: 2.42-kw ERP, 387-ft. above ground, 2034-ft. above sea level, lat. 41° 23' 34", long. 96° 54' 37".

Columbus—K31EN, Ch. 31, David C. Broadahl.

Technical Facilities: 2.32-kw ERP, 387-ft. above ground, 2034-ft. above sea level, lat. 41° 23' 34", long. 96° 54' 37".

Columbus—K33EM, Ch. 33, David C. Broadahl.

Technical Facilities: 2.67-kw ERP, 387-ft. above ground, 2034-ft. above sea level, lat. 41° 23' 34", long. 96° 54' 37".

Columbus—K40FH, Ch. 40, David F. Harders.

Technical Facilities: 101.6-kw ERP, 590-ft. above ground, 3605-ft. above sea level, lat. 41° 12' 13", long. 100° 44' 00".

Columbus—K52EX, Ch. 52, Glenda R. Harders.

Technical Facilities: 49.6-kw ERP, 443-ft. above ground, 1587-ft. above sea level, lat. 40° 13' 11", long. 95° 39' 56".

Columbus—K53GH, Ch. 53, Mary E. Harders.

Technical Facilities: 3.19-kw ERP, 387-ft. above ground, 2034-ft. above sea level, lat. 40° 38' 56", long. 98° 23' 00".

Columbus—KCAZ-LP, Ch. 57, TV Americas de Omaha LLC. Phone: 402-558-4200.

Technical Facilities: 10.3-kw ERP, 180-ft. above ground, 1831-ft. above sea level, lat. 41° 18' 23", long. 97° 20' 52".

Holds CP for change to channel number 36, 15-kw ERP, BDFCDTL-20060331ADQ.

Ownership: Pappas Telecasting Companies.

■ **Columbus & Fremont**—K41FU, Ch. 41, Roger E. Harders. Phone: 402-443-3198.

Technical Facilities: 635-w TPO, 4.13-kw ERP, 394-ft. above ground, 2040-ft. above sea level, lat. 41° 23' 34", long. 96° 54' 37".

Transmitter: 1.5-mi. SE of Linwood.

Began Operation: October 10, 1995.

Ownership: Roger E. Harders.

■ **Columbus & Fremont**—K47FK, Ch. 47, Roger E. Harders. Phone: 402-443-3198.

Technical Facilities: 1000-w TPO, 2.05-kw ERP, 394-ft. above ground, 2040-ft. above sea level, lat. 41° 23' 34", long. 96° 54' 37".

Transmitter: 1.5-mi. SE of Linwood.

Ownership: Roger E. Harders.

■ **Columbus & Fremont**—K48FF, Ch. 48, David F. Harders. Phone: 402-443-3000.

Technical Facilities: 1000-w TPO, 2.92-kw ERP, 410-ft. above ground, 2040-ft. above sea level, lat. 41° 23' 34", long. 96° 54' 37".

Transmitter: 1.5-mi. SE of Linwood.

Ownership: David F. Harders.

■ **Columbus & Fremont**—K49FP, Ch. 49, Glenda R. Harders. Phone: 402-443-3198.

Technical Facilities: 3.03-kw ERP, 387-ft. above ground, 2034-ft. above sea level, lat. 41° 23' 34", long. 96° 54' 37".

Ownership: Glenda R. Harders.

■ Columbus & Fremont—K50EG, Ch. 50, David F. Harders.

Technical Facilities: 250-w TPO, 2.96-kw ERP, 410-ft. above ground, 2040-ft. above sea level, lat. 41° 23' 34", long. 96° 54' 37".

Transmitter: 1.5-mi. SE of Linwood.
Ownership: David F. Harders.

Columbus, etc.—K63FQ, Ch. 63, Mary E. Harders. Phone: 402-443-3000.

Technical Facilities: 3.19-kw ERP, 387-ft. above ground, 2034-ft. above sea level, lat. 41° 23' 34", long. 96° 54' 37".

Transmitter: 1.5-mi. SE of Linwood.
Ownership: Mary E. Harders.

Columbus-Fremont—K28EN, Ch. 28, Glenda R. Harders. Phone: 402-443-3000.

Technical Facilities: 145-w TPO, 1.82-kw ERP, 397-ft. above ground, 2040-ft. above sea level, lat. 41° 23' 34", long. 96° 54' 37".

Transmitter: 1.5-mi. SE of Linwood.
Ownership: Glenda R. Harders.

Columbus-Fremont—K54EU, Ch. 54, Glenda R. Harders. Phone: 402-443-3000.

Technical Facilities: 116.4-kw ERP, 1472-ft. above ground, 4000-ft. above sea level, lat. 42° 20' 005", long. 99° 29' 003".

Ownership: Glenda R. Harders.

Columbus-Fremont—K55HX, Ch. 55, Roger E. Harders. Phone: 402-443-3000.

Technical Facilities: 116.4-kw ERP, 295-ft. above ground, 3208-ft. above sea level, lat. 41° 25' 53", long. 99° 50' 18".

Ownership: Roger E. Harders.

Columbus-Fremont—K65GE, Ch. 65, Bozeman Trail Communications Co. Phone: 702-642-3333.

Technical Facilities: 3.23-kw ERP, 387-ft. above ground, 2054-ft. above sea level, lat. 41° 23' 34", long. 96° 54' 37".

Ownership: Bozeman Trail Communications.

Cozad—K55AF, Ch. 55, Gray Television Licensee Inc. (KGIN Ch. 11 Grand Island) Phone: 402-467-4321.

Technical Facilities: 6.07-kw ERP, lat. 40° 38' 04", long. 99° 41' 51".

Holds CP for change to channel number 24, 1.1-kw ERP, 295-ft. above ground, 2881-ft. above sea level, BDISDTT-20060329ANJ.

Ownership: Gray Television Inc.

Crawford—K06KR, Ch. 6, Nebraska Educational Telecommunications Commission. (KTNE-TV Ch. 13 Alliance) Phone: 402-472-3611.

Technical Facilities: 0.05-kw ERP, 43-ft. above ground, 3875-ft. above sea level, lat. 42° 40' 13", long. 103° 24' 09".

Holds CP for change to 0.057-kw ERP, 43-ft. above ground, 3868-ft. above sea level, BDFCDTT-20060328AII.

Ownership: Nebraska Educational Telecommunications Commission.

Crookston—K08BE, Ch. 8, Village of Crookston. (KPLD-TV Ch. 6 Reliance)

Technical Facilities: 0.003-kw ERP, lat. 42° 55' 44", long. 100° 44' 44".

Decatur—K66AR, Ch. 66, Nebraska Educational Telecommunications Comm. (KXNE-TV Ch. 19 Norfolk)

Technical Facilities: 0.061-kw ERP, lat. 42° 00' 21", long. 096° 15' 25".

Holds CP for change to 39-ft. above ground, 1273-ft. above sea level, BPTT-20031008ACG.

Falls City—K46FG, Ch. 46, Nebraska Educational Telecommunications Commission. (KUON-TV Ch. 12 Lincoln) Phone: 402-472-3611.

Technical Facilities: 16.6-kw ERP, lat. 40° 13' 10", long. 95° 39' 55".

Holds CP for change to 479-ft above av. terrain, 1623-ft. above ground, BDFCDTT-20060328AGM.

Ownership: Nebraska Educational Telecommunications Commission.

■ Fremont & Omaha—K28FS, Ch. 28, David F. Harders.

Technical Facilities: 250-w TPO, 2.86-kw ERP, 413-ft. above ground, 2040-ft. above sea level, lat. 41° 23' 34", long. 96° 54' 37".

Transmitter: 1.5-mi. SE of Linwood.
Ownership: David F. Harders.

Gothenburg—K28GC, Ch. 28, WEAU Licensee Corp. (KGIN Ch. 11 Grand Island) Phone: 715-835-1313.

Technical Facilities: 11.4-kw ERP, lat. 40° 58' 32", long. 100° 11' 23".

Ownership: Gray Television Inc.

Grand Island—K56FC, Ch. 56, Hall County. Phone: 308-385-5444. Fax: 308-355-5486.

Technical Facilities: 662-w TPO, 17.2-kw ERP, 2031-ft. above sea level, lat. 40° 55' 29", long. 98° 20' 16".

Transmitter: SW corner of Sycamore & 2nd Sts.

Began Operation: October 1, 1994.

Ownership: Hall County.

Personnel: Dick Gorgen, A-V Technician.

Hamlet & Palisade—K04HZ, Ch. 4, Village of Palisade. (KBSL-TV Ch. 10 Goodland)

Technical Facilities: 0.026-kw ERP, lat. 40° 19' 50", long. 101° 007' 40".

Harrison—K08LN, Ch. 8, Nebraska Educational Telecommunications Commission. (KTNE-TV Ch. 13 Alliance) Phone: 402-472-3611.

Technical Facilities: 0.14-kw ERP, 46-ft. above ground, 5276-ft. above sea level, lat. 42° 47' 05", long. 103° 59' 46".

Holds CP for change to 0.13-kw ERP, BDFCDTT-20060328AID.

Ownership: Nebraska Educational Telecommunications Commission.

Harrison—K09PW, Ch. 9, Harrison Men's Community Club. (KIVV-TV Ch. 5 Lead)

Technical Facilities: 0.03-kw ERP, lat. 42° 43' 30", long. 103° 54' 000".

Holdrege—K14IY, Ch. 14, Hoak Media of Nebraska License LLC. (KHAS-TV Ch. 5 Hastings)

Technical Facilities: 9.8-kw ERP, lat. 40° 24' 25", long. 099° 19' 14".

Transmitter: 6.2-mi. E & 2.5-mi. S of Holdrege.

Ownership: Hoak Media LLC.

Kilgore—K09IW, Ch. 9, Kilgore TV Committee. (KPLD-TV Ch. 6 Reliance)

Technical Facilities: 0.008-kw ERP, lat. 42° 57' 000", long. 100° 57' 30".

Lewellen—K07JI, Ch. 7, Village of Lewellen. (KNOP-TV Ch. 2 North Platte)

Technical Facilities: 0.005-kw ERP, lat. 41° 18' 19", long. 102° 008' 007".

Lewellen—K11KC, Ch. 11, Village of Lewellen. (KWNB-TV Ch. 6 Hayes Center)

Technical Facilities: 0.008-kw ERP, lat. 41° 18' 19", long. 102° 008' 007".

Lexington—K35AL, Ch. 35, Hoak Media of Nebraska License LLC. (KNOP-TV Ch. 2 North Platte)

Technical Facilities: 0.863-kw ERP, 2966-ft. above sea level, lat. 40° 41' 20", long. 99° 46' 31".

Ownership: Hoak Media LLC.

Lincoln—K18CD, Ch. 18, Coins Broadcasting Co. (KSNB-TV Ch. 4 Superior)

Technical Facilities: 9.17-kw ERP, lat. 40° 51' 10", long. 096° 40' 36".

Transmitter: 4100 Industrial Ave.

Lincoln—K27GX, Ch. 27, Three Angels Broadcasting Network Inc. Phone: 618-627-4651. Fax: 618-627-4155.

Studio: 3391 Charley Good Rd., West Frankfort, IL 62896.

Technical Facilities: 1000-w TPO, 15.3-kw ERP, 1547-ft. above sea level, lat. 40° 51' 10", long. 96° 40' 36".

Transmitter: 4100 Industrial Ave.

Began Operation: October 10, 1995.

Ownership: Three Angels Broadcasting Network Inc.

Personnel: Moses Primo, Chief Engineer; Linda Shelton, Program Director.

Lincoln—K29GL, Ch. 29, Trinity Broadcasting Network Inc. (KTBN-TV Ch. 40 Santa Ana) Phone: 714-832-2950. Fax: 714-730-0661.

Technical Facilities: 29.1-kw ERP, 331-ft. above ground, 1729-ft. above sea level, lat. 40° 43' 40", long. 96° 36' 50".

Holds CP for change to 15-kw ERP, BDFCDTT-20060330ACT.

Transmitter: 7900 Yankee Hill Rd., Lincoln.

Began Operation: April 23, 1987.

Ownership: Trinity Broadcasting Network Inc.

Personnel: Paul Crouch, General Manager; Ben Miller, Chief Engineer; Rod Henke, Sales Manager.

Lincoln—K67CV, Ch. 67, Channel America LPTV Holdings Inc. Phone: 212-366-9880.

Technical Facilities: 70-w TPO, 1.07-kw ERP, 243-ft. above ground, 1417-ft. above sea level, lat. 40° 48' 42", long. 96° 42' 05".

Transmitter: 233 S. 13th St., Lincoln.

Began Operation: May 1, 1989.

Ownership: Channel America LPTV License Subsidiary Inc.

Lincoln—KWAZ-LP, Ch. 35, Collins Broadcasting Co.

Technical Facilities: 11.9-kw ERP, 407-ft. above ground, 1555-ft. above sea level, lat. 40° 51' 10", long. 96° 40' 36".

Holds CP for change to 30-kw ERP, BPTTL-20040729AOC.

Lynch—K02LF, Ch. 2, Lynch Community Club. (KELO-TV Ch. 11 Sioux Falls)

Technical Facilities: 7.3-kw ERP, lat. 42° 49' 10", long. 098° 27' 45".

Lynch—K10KU, Ch. 10, Lynch Community Club. (KTIV Ch. 4 Sioux City)

Technical Facilities: 0.007-kw ERP, lat. 42° 49' 10", long. 098° 27' 45".

Lynch—K12LH, Ch. 12, Lynch Community Club.

Technical Facilities: 0.007-kw ERP, lat. 42° 49' 10", long. 098° 27' 45".

McCook—K42FV, Ch. 42, Pappas Telecasting Companies. Phone: 559-733-7800.

Technical Facilities: 8.2-kw ERP, 272-ft. above ground, 2940-ft. above sea level, lat. 40° 12' 52", long. 100° 39' 51".

Holds CP for change to 4-kw ERP, BDFCDTL-20060331AGL.

Ownership: Pappas Telecasting Companies.

Personnel: Dale Scherbring, General Manager.

McCook—WCWH-LP, Ch. 40, Pappas Telecasting Companies. Phone: 559-733-7800.

Technical Facilities: 16.6-kw ERP, 272-ft. above ground, 2940-ft. above sea level, lat. 40° 12' 52", long. 100° 39' 51".

Holds CP for change to 15-kw ERP, BDFCDTL-20060331AGE.

Ownership: Pappas Telecasting Companies.

McCook & Culbertson—K44FN, Ch. 44, Nebraska Educational Telecommunications Comm. (KPNE-TV Ch. 9 North Platte)

Technical Facilities: 58.7-kw ERP, 256-ft. above ground, 3038-ft. above sea level, lat. 40° 15' 46", long. 100° 53' 32".

Merriman—K02JR, Ch. 2, Village of Merriman. (KDUH-TV Ch. 4 Scottsbluff)

Technical Facilities: 0.006-kw ERP, lat. 42° 54' 53", long. 101° 41' 51".

Merriman—K10NA, Ch. 10, Village of Merriman. (KDUH-TV Ch. 4 Scottsbluff)

Technical Facilities: 0.004-kw ERP, lat. 42° 54' 53", long. 101° 41' 51".

Transmitter: 0.25-mi. S of Merriman.

Neligh—K53GC, Ch. 53, Gray Television Licensee Inc. (KOLN Ch. 10 Lincoln) Phone: 402-467-4321.

Technical Facilities: 10.8-kw ERP, lat. 42° 02' 43", long. 98° 01' 41".

Holds CP for change to channel number 32, 4.9-kw ERP, 423-ft. above ground, 2348-ft. above sea level, BDISDTT-20060329ANK.

Ownership: Gray Television Inc.

Neligh—K65AT, Ch. 65, Nebraska Educational Telecommunications Comm. (KXNE-TV Ch. 19 Norfolk)

Technical Facilities: 0.89-kw ERP, lat. 42° 02' 43", long. 98° 01' 41".

Holds CP for change to 1.1-kw ERP, 381-ft. above ground, 2306-ft. above sea level, BPTT-20031008ACL.

Neligh, etc.—K40HB, Ch. 40, KTV Television Inc. (KTV Ch. 4 Sioux City) Phone: 712-239-4100.

Technical Facilities: 4.6-kw ERP, 351-ft. above ground, 2276-ft. above sea level, lat. 42° 02' 39", long. 98° 02' 01".

Holds CP for change to 1.2-kw ERP, BDFCDTT-20060331AJ0.

Ownership: Quincy Broadcasting Co.

Nebraska — Low Power TV & TV Translator Stations

- Newport**—K24AA, Ch. 24, KOLN/KGIN License Inc. (KOLN Ch. 10 Lincoln)
 Technical Facilities: 8.08-kw ERP, lat. 42° 37' 33", long. 99° 19' 30".
- Newport**—K25GM, Ch. 25, WEAU Licensee Corp. Phone: 715-835-1313.
 Technical Facilities: 8.7-kw ERP, lat. 42° 37' 33", long. 099° 19' 30".
 Transmitter: K24AA LPTV tower, 1.7-mi. N of Newport.
 Ownership: Gray Television Inc.
- Niobrara**—K69BM, Ch. 69, Nebraska Educational Telecommunications Comm. (KONE-TV Ch. 19 Norfolk)
 Technical Facilities: 0.003-kw ERP, lat. 42° 44' 42", long. 98° 02' 00".
 Holds CP for change to 46-ft. above ground, 1427-ft. above sea level, BPTT-20031008ACF.
- Norfolk**—K21HS, Ch. 21, Trinity Broadcasting Network. (KTBN-TV Ch. 40 Santa Ana) Phone: 714-832-2950. Fax: 714-730-0661.
 Technical Facilities: 1.9-kw ERP, 322-ft. above ground, 2001-ft. above sea level, lat. 42° 01' 52", long. 97° 21' 28".
 Began Operation: January 9, 1997.
 Ownership: Trinity Broadcasting Network Inc.
- Norfolk**—K35FM, Ch. 35, Waitt Broadcasting Inc. (KMEG Ch. 14 Sioux City) Phone: 402-697-8000.
 Technical Facilities: 3.35-kw ERP, lat. 42° 01' 43", long. 97° 21' 24".
 Holds CP for change to 15-kw ERP, 308-ft. above ground, 2031-ft. above sea level, BDFCDT-20060330AEZ.
 Ownership: Waitt Broadcasting Inc.
- Norfolk**—K48CH, Ch. 48, KTV Television Inc. (KTV Ch. 4 Sioux City)
 Technical Facilities: 1.23-kw ERP, lat. 42° 02' 05", long. 97° 21' 53".
- Norfolk**—K61AO, Ch. 61, The Chronicle Publishing Co.
- Norfolk**—KAZJ-LP, Ch. 46, TV Americas de Omaha LLC. Phone: 559-733-7800.
 Technical Facilities: 75-kw ERP, 384-ft. above ground, 2154-ft. above sea level, lat. 42° 01' 41", long. 97° 20' 25".
 Ownership: TV Americas de Omaha LLC.
- Norfolk**—KPTP-LP, Ch. 57, KPTH License LLC. Phone: 559-773-7800. Fax: 559-627-5363.
 Technical Facilities: 6.6-kw ERP, 351-ft. above ground, 2121-ft. above sea level, lat. 42° 01' 41", long. 97° 20' 25".
 Ownership: Pappas Telecasting Companies.
 Personnel: Dale Scherbring, General Manager.
- North Platte**—K04ED, Ch. 4, City of North Platte. (KGIN Ch. 11 Grand Island)
 Technical Facilities: 0.055-kw ERP, lat. 41° 08' 30", long. 100° 45' 30".
- **North Platte**—K11TW, Ch. 11, Hoak Media of Nebraska License LLC. Phone: 308-532-2222. Fax: 308-532-9579.
 Technical Facilities: 10-w TPO, 0.084-kw ERP, 417-ft. above ground, 3524-ft. above sea level, lat. 41° 12' 13", long. 100° 43' 58".
 Transmitter: 1.1-mi. NE of State Rtes. 97 & 70 intersection.
- Began Operation: March 14, 1996.
 Ownership: Hoak Media LLC.
 Personnel: Lewys Carlini, General Manager; Mike McNeil, Chief Engineer.
- North Platte**—K45GS, Ch. 45, Mary E. Harders. Phone: 402-443-3000.
 Technical Facilities: 250-w TPO, 3.12-kw ERP, 387-ft. above ground, 2034-ft. above sea level, lat. 41° 23' 34", long. 96° 54' 37".
 Transmitter: 1.5-mi. SE of Linwood.
 Ownership: Mary E. Harders.
- North Platte**—K57CZ, Ch. 57, WEAU Licensee Corp. (KGIN Ch. 11 Grand Island; KOLN Ch. 10 Lincoln) Phone: 715-835-1313.
 Technical Facilities: 0.13-kw ERP, lat. 41° 008' 30", long. 100° 45' 30".
 Ownership: Gray Television Inc.
- North Platte**—K59FT, Ch. 59, Mary E. Harders. Phone: 402-443-3000.
 Technical Facilities: 101.6-kw ERP, 590-ft. above ground, 3609-ft. above sea level, lat. 41° 12' 13", long. 100° 44' 00".
 Ownership: Mary E. Harders.
- **North Platte**—WSWS-CA, Ch. 13, Pappas Telecasting of Central Nebraska LP (A Delaware LP). Phone: 559-733-7800.
 Technical Facilities: 0.018-kw ERP, 180-ft. above ground, 2982-ft. above sea level, lat. 41° 08' 30", long. 100° 45' 30".
 Ownership: Pappas Telecasting Companies.
- Ogallala**—K21CY, Ch. 21, Hoak Media of Nebraska License LLC. (KNOP-TV Ch. 2 North Platte)
 Technical Facilities: 11.9-kw ERP, lat. 41° 08' 30", long. 101° 43' 15".
 Ownership: Hoak Media LLC.
- Ogallala**—K26CV, Ch. 26, Trinity Broadcasting Network Inc. (KTBN-TV Ch. 40 Santa Ana)
 Technical Facilities: 1.1-kw ERP, 161-ft. above ground, 3481-ft. above sea level, lat. 41° 08' 02", long. 101° 41' 42".
- Omaha**—K53EY, Ch. 53, TV-45 Inc. Phone: 515-597-3531.
 Technical Facilities: 1000-w TPO, 10.55-kw ERP, 174-ft. above ground, 1253-ft. above sea level, lat. 41° 12' 47", long. 96° 03' 33".
 Transmitter: 9437 J St.
 Ownership: TV-45 Inc.
- Omaha**—K61GA, Ch. 61, Three Angels Broadcasting Network Inc. Phone: 618-627-4651. Fax: 618-627-4155.
 Technical Facilities: 25-w TPO, 0.179-kw ERP, 479-ft. above ground, 1509-ft. above sea level, lat. 41° 15' 20", long. 95° 56' 20".
 Transmitter: 1700 Farnam St.
 Began Operation: March 25, 1998.
 Ownership: Three Angels Broadcasting Network Inc.
 Personnel: Moses Primo, Chief Engineer.
- Omaha**—KAZO-LP, Ch. 57, TV Americas de Omaha LLC. Phone: 559-735-7800.
 Technical Facilities: 100-kw ERP, 351-ft. above ground, 1469-ft. above sea level, lat. 41° 15' 26", long. 95° 59' 01".
 Holds CP for change to channel number 34, 50-kw ERP, BPTT-20040727ACO.
 Ownership: Pappas Telecasting Companies.
- **Omaha**—KKAZ-CA, Ch. 57, KPTM (TV) License LLC. Phone: 559-733-7800.
 Technical Facilities: 12.3-kw ERP, 351-ft. above ground, 1332-ft. above sea level, lat. 41° 15' 26", long. 095° 59' 001".
 Transmitter: WOW(FM) tower, 0.5-mi. NW of Military Ave. & 72nd St. intersection.
 Ownership: Pappas Telecasting Companies.
- Omaha**—K0HA-LP, Ch. 59, Cornhusker Television LLC. Phone: 419-662-9657.
 Technical Facilities: 43-kw ERP, 1437-ft. above sea level, lat. 41° 20' 44", long. 96° 001' 28".
 Holds CP for change to channel number 48, 150-kw ERP, 446-ft. above ground, 1640-ft. above sea level, lat. 41° 18' 40", long. 96° 001' 37". BPTT-20040114ACV.
 Began Operation: November 25, 1996.
 Ownership: Cornhusker Television LLC.
- Omaha**—KVSS-LP, Ch. 50, VSS Catholic Communications. Phone: 402-571-0200.
 Technical Facilities: 10-kw ERP, 492-ft. above ground, 1644-ft. above sea level, lat. 41° 18' 47", long. 96° 000' 36".
 Ownership: VSS Catholic Communications.
- O'Neill**—K43FX, Ch. 43, KOLN/KGIN License Inc. (KOLN Ch. 10 Lincoln)
 Technical Facilities: 5.9-kw ERP, lat. 42° 27' 00", long. 098° 36' 52".
- O'Neill**—K51CC, Ch. 51, KTV Television Inc. (KTV Ch. 4 Sioux City) Phone: 217-223-5100.
 Technical Facilities: 5.22-kw ERP, lat. 42° 26' 34", long. 98° 36' 26".
 Holds CP for change to 15-kw ERP, 315-ft. above ground, 2280-ft. above sea level, BDFCDT-20060331AJI.
 Ownership: Quincy Broadcasting Co.
- O'Neill**—KAZK-LP, Ch. 27, Pappas Telecasting Co. Phone: 559-733-7800.
 Technical Facilities: 10.3-kw ERP, 225-ft. above ground, 2195-ft. above sea level, lat. 42° 26' 57", long. 98° 36' 53".
 Holds CP for change to 15-kw ERP, 225-ft. above ground, 2194-ft. above sea level, lat. 42° 26' 56", long. 98° 36' 51". BDFCDT-20060331AHD.
 Ownership: Pappas Telecasting Companies.
- O'Neill**—K0AZ-LP, Ch. 48, Pappas Telecasting Co. Phone: 559-733-7800.
 Technical Facilities: 9.9-kw ERP, 227-ft. above ground, 2197-ft. above sea level, lat. 42° 26' 57", long. 98° 36' 53".
 Holds CP for change to 15-kw ERP, 228-ft. above ground, 2195-ft. above sea level, lat. 42° 26' 56", long. 98° 36' 51". BDFCDT-20060331AHI.
 Ownership: Pappas Telecasting Companies.
- Ord**—K02HJ, Ch. 2, City of Ord. (KHAS-TV Ch. 5 Hastings)
 Technical Facilities: 0.032-kw ERP, lat. 41° 35' 38", long. 098° 55' 29".
- Ord**—K04HL, Ch. 4, City of Ord.
 Technical Facilities: 0.032-kw ERP, 2178-ft. above sea level, lat. 41° 36' 000", long. 98° 36' 000".
- Pawnee City**—K33AC, Ch. 33, Nebraska Educational Telecommunications Comm. (KUON-TV Ch. 12 Lincoln)
 Technical Facilities: 17.3-kw ERP, lat. 40° 11' 001", long. 096° 21' 003".
- **Scottsbluff**—K02NT, Ch. 2, Duhamel Broadcasting Enterprises. Phone: 605-342-2000.
 Technical Facilities: 1.38-kw ERP, 105-ft. above ground, 3966-ft. above sea level, lat. 41° 55' 44", long. 103° 39' 38".
- South Sioux City**—KAZS-LP, Ch. 23, TV Americas de Omaha LLC. Phone: 559-733-7800.
 Technical Facilities: 87.7-kw ERP, 394-ft. above ground, 1481-ft. above sea level, lat. 42° 28' 21", long. 96° 25' 20".
 Ownership: TV Americas de Omaha LLC.
- Stapleton**—K12KW, Ch. 12, Village of Stapleton. (KWNB-TV Ch. 6 Hayes Center)
 Technical Facilities: 0.004-kw ERP, lat. 41° 28' 40", long. 100° 30' 30".
- Trenton**—K04EG, Ch. 4, Village of Trenton. (KBSL-TV Ch. 10 Goodland)
 Technical Facilities: 0.002-kw ERP, lat. 40° 10' 44", long. 101° 000' 37".
- Valentine**—K09IS, Ch. 9, City of Valentine. (KPLO-TV Ch. 6 Reliance)
 Technical Facilities: 0.008-kw ERP, lat. 42° 53' 20", long. 100° 33' 10".
- Valentine**—K15EQ, Ch. 15, Beaver-Valentine TV Inc. (KNOP-TV Ch. 2 North Platte)
 Technical Facilities: 0.84-kw ERP, lat. 42° 54' 007", long. 100° 33' 005".
- Valentine**—K69AL, Ch. 69, City of Valentine. (KOLN Ch. 10 Lincoln)
 Technical Facilities: 2.67-kw ERP, lat. 42° 54' 007", long. 100° 33' 005".
- Valentine**—KAZD-LP, Ch. 33, Pappas Telecasting Co. Phone: 559-733-7800.
 Technical Facilities: 10-kw ERP, 164-ft. above ground, 2867-ft. above sea level, lat. 42° 53' 22", long. 100° 33' 15".
 Ownership: Pappas Telecasting Companies.
- Valentine**—KHJP-LP, Ch. 29, Pappas Telecasting Co. Phone: 559-733-7800.
 Technical Facilities: 10.1-kw ERP, 164-ft. above ground, 2867-ft. above sea level, lat. 42° 53' 22", long. 100° 33' 15".
 Holds CP for change to 15-kw ERP, BDFCDT-20060331AEC.
 Ownership: Pappas Telecasting Companies.
- Verdigré**—K06GM, Ch. 6, Village of Verdigré. (KELO-TV Ch. 11 Sioux Falls)
 Technical Facilities: 0.013-kw ERP, lat. 42° 37' 40", long. 098° 001' 50".
- Verdigré**—K10JW, Ch. 10, Nebraska Educational Telecommunications Comm. (KXNE-TV Ch. 19 Norfolk) Phone: 402-472-3611.
 Technical Facilities: 0.013-kw ERP, 92-ft. above ground, 1611-ft. above sea level, lat. 42° 35' 55", long. 98° 02' 30".
 Ownership: Nebraska Educational Telecommunications Commission.
- Verdigré**—K13CE, Ch. 13, Village of Verdigré. (KTV Ch. 4 Sioux City)
 Technical Facilities: 0.021-kw ERP, lat. 42° 32' 40", long. 098° 002' 30".

Wallace—K33FF, Ch. 33, KOLN/KGIN License Inc.

Technical Facilities: 8-kw ERP, 613-ft. above ground, 3845-ft. above sea level, lat. 41° 00' 50", long. 101° 11' 29".

Wallace—K33FP, Ch. 33, KOLN/KGIN License Inc. (KGIN Ch. 11 Grand Island)

Technical Facilities: 8-kw ERP, lat. 41° 00' 50", long. 101° 11' 29".

Wauneta—K69BN, Ch. 69, Nebraska Educational Telecommunications Comm. (KPNE-TV Ch. 9 North Platte)

Technical Facilities: 0.003-kw ERP, lat. 40° 25' 14", long. 101° 21' 58".

Holds CP for change to 43-ft. above ground, 3094-ft. above sea level, BPTT-20031008ACD.

Wood Lake—K13AW, Ch. 13, Citizens Group. (KPLO-TV Ch. 6 Reliance)

Technical Facilities: 0.003-kw ERP, lat. 42° 38' 20", long. 100° 14' 30".

Nevada

Alamo, etc.—K07QH, Ch. 7, Pahranaagat Valley Television District. (KVBC Ch. 3 Las Vegas)

Technical Facilities: 0.003-kw ERP, 6778-ft. above sea level, lat. 37° 15' 59", long. 114° 47' 05".

Alamo, etc.—K10NV, Ch. 10, Clark County School District. (KLXV Ch. 10 Las Vegas)

Technical Facilities: 0.034-kw ERP, 13-ft. above ground, 5082-ft. above sea level, lat. 37° 22' 40", long. 115° 15' 14".

Austin—K06KD, Ch. 6, Valley Broadcasting Co. (KVBC Ch. 3 Las Vegas)

Technical Facilities: 0.139-kw ERP, lat. 39° 27' 13", long. 117° 00' 13".

Austin—K10KB, Ch. 10, Austin TV Assn. (KTVN Ch. 2 Reno)

Technical Facilities: 0.013-kw ERP, lat. 40° 30' 12", long. 117° 00' 48".

Austin—K12X, Ch. 12, WEAU Licensee Corp. (KOLO-TV Ch. 8 Reno) Phone: 715-835-1313.

Technical Facilities: 0.15-kw ERP, lat. 39° 27' 13", long. 117° 00' 13".

Austin—K26EH, Ch. 26, Austin TV Assn.

Technical Facilities: 0.037-kw ERP, 43-ft. above ground, 6867-ft. above sea level, lat. 39° 29' 33", long. 117° 03' 45".

Austin—K28EI, Ch. 28, Austin TV Assn. (KNPB Ch. 5 Reno)

Technical Facilities: 0.037-kw ERP, 33-ft. above ground, 6857-ft. above sea level, lat. 39° 29' 33", long. 117° 03' 45".

Austin—K46FB, Ch. 46, Austin TV Assn. (KNPB Ch. 5 Reno)

Technical Facilities: 0.001-kw ERP, lat. 39° 20' 48", long. 117° 24' 00".

Austin & Reese River—K41HH, Ch. 41, Austin TV Assn. Phone: 775-964-2447.

Technical Facilities: 0.043-kw ERP, 13-ft. above ground, 6903-ft. above sea level, lat. 39° 20' 48", long. 117° 24' 00".

Babbitt—K53AU, Ch. 53, Mineral TV District No. 1. (KQED Ch. 9 San Francisco; KNPB Ch. 5 Reno)

Technical Facilities: 3.38-kw ERP, lat. 38° 31' 00", long. 118° 37' 56".

Battle Mountain—K11Y, Ch. 11, Lander County General Improvement District No. 1. (KTVN Ch. 2 Reno) Phone: 775-635-2278.

Technical Facilities: 0.472-kw ERP, lat. 40° 35' 25", long. 116° 54' 00".

Ownership: Lander County General Improvement District No. 1.

Battle Mountain—K13JD, Ch. 13, Lander County General Improvement District No. 1. (KOLO-TV Ch. 8 Reno) Phone: 775-635-2278.

Technical Facilities: 0.057-kw ERP, lat. 40° 35' 25", long. 116° 54' 00".

Ownership: Lander County General Improvement District No. 1.

Battle Mountain—K16FD, Ch. 16, Lander County General Improvement District 1.

Technical Facilities: 0.16-kw ERP, 20-ft. above ground, 7372-ft. above sea level, lat. 40° 37' 00", long. 116° 41' 19".

Battle Mountain—K22GM, Ch. 22, Lander County General Improvement District 1.

Technical Facilities: 0.16-kw ERP, 23-ft. above ground, 7375-ft. above sea level, lat. 40° 37' 00", long. 116° 41' 19".

Ownership: Lander County General Improvement District No. 1.

Battle Mountain—K32CA, Ch. 32, Lander City General Improvement District No. 1.

Technical Facilities: 100-w TPO, 1.19-kw ERP, 46-ft. above ground, 4574-ft. above sea level, lat. 40° 35' 25", long. 116° 54' 00".

Transmitter: Approx. 4-mi. SE of Battle Mountain.

Ownership: Lander County General Improvement District No. 1.

Battle Mountain—K42DZ, Ch. 42, Lander County General Improvement District.

Technical Facilities: 0.732-kw ERP, lat. 40° 36' 49", long. 116° 41' 12".

Transmitter: Argentina Rim, 14-mi. at 100 degrees T from Battle Mountain.

Battle Mountain—KNNC-LP, Ch. 3, Reno License LLC. Phone: 559-733-7800.

Technical Facilities: 3-kw ERP, 50-ft. above ground, 6999-ft. above sea level, lat. 40° 42' 39", long. 116° 49' 48".

Ownership: Pappas Telecasting Companies.

Beatty—K02JM, Ch. 2, Beatty Town Advisory Council. (KLAS-TV Ch. 8 Las Vegas)

Technical Facilities: 0.007-kw ERP, lat. 36° 55' 40", long. 116° 46' 24".

Beatty—K04JK, Ch. 4, Beatty Town Advisory Council. (KVBC Ch. 3 Las Vegas)

Technical Facilities: 0.002-kw ERP, lat. 36° 55' 40", long. 116° 46' 24".

Beatty—K06MH, Ch. 6, Beatty Town Advisory Council.

Technical Facilities: 0.052-kw ERP, 30-ft. above ground, 3720-ft. above sea level, lat. 36° 55' 40", long. 116° 46' 24".

Beatty—K07PM, Ch. 7, Beatty Town Advisory Council. (KTVN Ch. 13 Las Vegas)

Technical Facilities: 0.002-kw ERP, lat. 36° 55' 40", long. 116° 46' 24".

Beatty—K16CR, Ch. 16, Beatty Town Advisory Council.

Technical Facilities: 0.07-kw ERP, 26-ft. above ground, 4990-ft. above sea level, lat. 36° 52' 40", long. 116° 40' 30".

Beowawe—K09XP, Ch. 9, Eureka County TV District. Phone: 775-237-5506.

Technical Facilities: 0.089-kw ERP, 16-ft. above ground, 7424-ft. above sea level, lat. 40° 37' 15", long. 116° 41' 17".

Ownership: Eureka County TV District.

Beowawe—K12HY, Ch. 12, Eureka County TV Tax District No. 2. (KOLO-TV Ch. 8 Reno)

Technical Facilities: 0.099-kw ERP, 7211-ft. above sea level, lat. 40° 38' 00", long. 116° 40' 30".

Beowawe—K18GW, Ch. 18, Eureka County TV District. Phone: 775-237-5506.

Technical Facilities: 0.165-kw ERP, 16-ft. above ground, 7424-ft. above sea level, lat. 40° 37' 15", long. 116° 41' 17".

Ownership: Eureka County TV District.

Beowawe—K20HX, Ch. 20, Eureka County TV District. Phone: 775-237-5506.

Technical Facilities: 0.165-kw ERP, 16-ft. above ground, 7424-ft. above sea level, lat. 40° 37' 15", long. 116° 41' 17".

Ownership: Eureka County TV District.

Beowawe—K30HF, Ch. 30, Eureka County TV District. Phone: 775-237-5506.

Technical Facilities: 0.164-kw ERP, 16-ft. above ground, 7424-ft. above sea level, lat. 40° 37' 15", long. 116° 41' 17".

Ownership: Eureka County TV District.

Beowawe—K40CA, Ch. 40, Elko TV District. (KOLO-TV Ch. 8 Reno)

Technical Facilities: 0.608-kw ERP, lat. 40° 36' 40", long. 116° 40' 30".

Beowawe, etc.—K02OK, Ch. 2, Eureka County TV Tax District No. 2.

Technical Facilities: 0.009-kw ERP, 20-ft. above ground, 7379-ft. above sea level, lat. 40° 35' 40", long. 116° 40' 30".

Beowawe, etc.—K04GD, Ch. 4, Eureka County TV Tax District No. 2. (KTVN Ch. 2 Reno)

Technical Facilities: 0.099-kw ERP, 7211-ft. above sea level, lat. 40° 38' 00", long. 116° 40' 30".

Beowawe, etc.—K36DC, Ch. 36, Eureka County TV Tax District No. 2. (KTVN Ch. 2 Reno)

Technical Facilities: 0.544-kw ERP, 20-ft. above ground, 7720-ft. above sea level, lat. 40° 43' 07", long. 116° 16' 06".

Boulder City—K11DS, Ch. 11, Journal Broadcast Corp. (KTVN Ch. 13 Las Vegas)

Technical Facilities: 0.008-kw ERP, lat. 35° 59' 45", long. 114° 51' 47".

Callente—K02JO, Ch. 2, Lincoln County TV District 1. (KVUU-TV Ch. 5 Henderson)

Technical Facilities: 0.004-kw ERP, lat. 37° 37' 24", long. 114° 30' 25".

Callente—K09FL, Ch. 9, Lincoln County TV District 1. (KLAS-TV Ch. 8 Las Vegas)

Technical Facilities: 0.001-kw ERP, lat. 37° 37' 24", long. 114° 30' 25".

Callente—K11CN, Ch. 11, Lincoln County TV District 1. (KVBC Ch. 3 Las Vegas)

Technical Facilities: 0.048-kw ERP, lat. 37° 37' 24", long. 114° 30' 25".

Callente—K13LV, Ch. 13, Lincoln County TV District 1. (KTVN Ch. 13 Las Vegas)

Technical Facilities: 0.008-kw ERP, lat. 37° 37' 24", long. 114° 30' 25".

Callente—K45AL, Ch. 45, Lincoln County TV District 1. (KLXV Ch. 10 Las Vegas)

Technical Facilities: 0.01-kw ERP, lat. 37° 37' 24", long. 114° 30' 25".

Carlin—K13BB, Ch. 13, Carlin Television District. (KSL-TV Ch. 5 Salt Lake City)

Technical Facilities: 0.138-kw ERP, lat. 40° 56' 00", long. 116° 00' 04".

Carlin—K27DY, Ch. 27, Carlin Television District. (KMGH-TV Ch. 7 Denver)

Technical Facilities: 0.001-kw ERP, lat. 40° 43' 00", long. 116° 06' 40".

Transmitter: Carlin town site.

Carlin—K30CD, Ch. 30, Carlin Television District. Phone: 702-754-6897.

Technical Facilities: 1-w TPO, 0.003-kw ERP, 26-ft. above ground, 4980-ft. above sea level, lat. 40° 43' 00", long. 116° 06' 40".

Transmitter: NW quarter of section 27, Twp. 33 N, Range 52 E, Carlin.

Ownership: Carlin Television District.

Personnel: Howard R. Wright, General Manager.

Carlin—K33DP, Ch. 33, Carlin Television District.

Technical Facilities: 0.003-kw ERP, 20-ft. above ground, 5013-ft. above sea level, lat. 40° 43' 00", long. 116° 06' 40".

Carlin—K35BR, Ch. 35, Carlin Television District. Phone: 702-754-6897.

Technical Facilities: 1-w TPO, 0.003-kw ERP, 26-ft. above ground, 5013-ft. above sea level, lat. 40° 43' 00", long. 116° 06' 40".

Transmitter: NW quarter of Section 27, Twp. 33 N, Range 52 E, Carlin.

Ownership: Carlin Television District.

Personnel: Howard R. Wright, General Manager.

Carlin—K44AM, Ch. 44, Carlin Television District.

Technical Facilities: 0.51-kw ERP, lat. 40° 43' 00", long. 116° 16' 06".

Carlin—K48GW, Ch. 48, Carlin Television District. (KENV Ch. 10 Elko)

Technical Facilities: 0.76-kw ERP, lat. 40° 43' 00", long. 116° 16' 06".

Carlin—K54DV, Ch. 54, Carlin Television District. Phone: 702-754-6897.

Technical Facilities: 20-w TPO, 0.87-kw ERP, 7613-ft. above sea level, lat. 40° 43' 07", long. 116° 16' 06".

Transmitter: Mary's Mountain, near Carlin.

Ownership: Carlin Television District.

Personnel: Howard R. Wright, General Manager.

Nevada — Low Power TV & TV Translator Stations

- Carlin—K60AF**, Ch. 60, Carlin Television District.
 Technical Facilities: 0.819-kw ERP, 14-ft. above ground, 7615-ft. above sea level, lat. 40° 43' 00", long. 116° 16' 00".
 Ownership: Carlin Television District.
- Carlin—K62AE**, Ch. 62, Carlin Television District.
 Technical Facilities: 0.802-kw ERP, 14-ft. above ground, 7615-ft. above sea level, lat. 40° 43' 00", long. 116° 16' 00".
 Ownership: Carlin Television District.
- Carson City—K17CA**, Ch. 17, KTVU Partnership. Phone: 915-833-8585.
 Technical Facilities: 1000-w TPO, 20.5-kw ERP, 112-ft. above ground, 7530-ft. above sea level, lat. 39° 15' 32", long. 119° 42' 06".
 Transmitter: McClellan Peak Antenna Farm.
 Ownership: Cox Enterprises Inc.
- Carson City—K19CU**, Ch. 19, Trinity Broadcasting Network Inc. Phone: 714-832-2950. Fax: 714-730-0661.
 Technical Facilities: 1000-w TPO, 8.8-kw ERP, 98-ft. above ground, 7487-ft. above sea level, lat. 39° 15' 34", long. 119° 42' 21".
 Transmitter: Atop McClellan Peak, near Silver City.
 Ownership: Trinity Broadcasting Network Inc.
- Carson City—K29ES**, Ch. 29, Channel 5 Public Broadcasting Inc. (KNPB Ch. 5 Reno) Phone: 775-784-4555.
 Technical Facilities: 0.757-kw ERP, 20-ft. above ground, 5951-ft. above sea level, lat. 39° 12' 50", long. 119° 46' 14".
- Carson City—K52DN**, Ch. 52, Sierra Broadcasting Co. (KRNV Ch. 4 Reno)
 Technical Facilities: 0.819-kw ERP, 20-ft. above ground, 5961-ft. above sea level, lat. 39° 12' 40", long. 119° 46' 20".
- Carson City—K57CV**, Ch. 57, Broadcast Development Corp.
 Technical Facilities: 2.45-kw ERP, lat. 39° 15' 34", long. 119° 42' 16".
- Carson City—KNCV-LP**, Ch. 48, Entravision Holdings LLC. Phone: 310-447-3870.
 Technical Facilities: 1000-w TPO, 9.9-kw ERP, 89-ft. above ground, 4469-ft. above sea level, lat. 32° 14' 56", long. 111° 00' 58".
 Transmitter: McClelland Peak communications site, 7.4-mi. NNE of Carson City.
 Ownership: Entravision Communications Corp.
- Copper Canyon, etc.—K06FQ**, Ch. 6, Lander County General Improvement District No. 1. (KTVN Ch. 2 Reno) Phone: 775-635-2278.
 Technical Facilities: 0.188-kw ERP, 6184-ft. above sea level, lat. 40° 35' 25", long. 116° 41' 30".
 Ownership: Lander County General Improvement District No. 1.
- Crystal Bay—K58AO**, Ch. 58, Gray Television Licensee Inc. (KOLO-TV Ch. 8 Reno) Phone: 775-858-8888.
 Technical Facilities: 0.28-kw ERP, lat. 39° 13' 24", long. 120° 00' 17".
 Ownership: Gray Television Inc.
- Dayton—K06JK**, Ch. 6, Senior Citizens of Dayton, Nevada Inc. (KOLO-TV Ch. 8 Reno)
 Technical Facilities: 0.047-kw ERP, lat. 39° 11' 52", long. 119° 28' 50".
- Dayton—K13PD**, Ch. 13, Senior Citizens of Dayton, Nevada Inc. (KRNV Ch. 4 Reno)
 Technical Facilities: 0.042-kw ERP, lat. 39° 11' 52", long. 119° 28' 50".
- Deeth—K41DL**, Ch. 41, Elko TV District. Phone: 775-738-5025.
 Technical Facilities: 0.95-kw ERP, 87-ft. above ground, 7275-ft. above sea level, lat. 41° 11' 40", long. 114° 56' 36".
 Holds CP for change to channel number 26, 0.753-kw ERP, 36-ft. above ground, 7224-ft. above sea level, BPTT-20040729ARQ.
 Ownership: Elko Television District.
- Duckwater—K06KM**, Ch. 6, Railroad Valley General Improvement District.
 Technical Facilities: 0.024-kw ERP, lat. 38° 52' 18", long. 115° 39' 13".
 Ownership: Railroad Valley General Improvement District.
- Duckwater—K07OR**, Ch. 7, Railroad Valley General Improvement District.
 Technical Facilities: 0.024-kw ERP, 16-ft. above ground, 5659-ft. above sea level, lat. 38° 52' 18", long. 115° 39' 13".
 Ownership: Railroad Valley General Improvement District.
- Duckwater, etc.—K12MT**, Ch. 12, Railroad Valley General Improvement District. (KVBC Ch. 3 Las Vegas)
 Technical Facilities: 0.02-kw ERP, 20-ft. above ground, 5666-ft. above sea level, lat. 38° 52' 18", long. 115° 39' 13".
- Duckwater, etc.—K15GS**, Ch. 15, Eureka County TV District. (KTVN Ch. 2 Reno) Phone: 775-237-5506.
 Technical Facilities: 0.499-kw ERP, 26-ft. above ground, 9586-ft. above sea level, lat. 39° 26' 58", long. 115° 59' 54".
 Ownership: Eureka County TV District.
- Duckwater, etc.—K29GM**, Ch. 29, Eureka County TV District. (KTVX Ch. 4 Salt Lake City) Phone: 775-237-5506.
 Technical Facilities: 0.518-kw ERP, 26-ft. above ground, 9586-ft. above sea level, lat. 39° 26' 58", long. 115° 59' 54".
 Ownership: Eureka County TV District.
- Elko—K05JU**, Ch. 5, Elko TV District.
 Technical Facilities: 0.108-kw ERP, 33-ft. above ground, 6499-ft. above sea level, lat. 40° 49' 16", long. 115° 42' 04".
- Elko—K06MK**, Ch. 6, Elko TV District.
 Technical Facilities: 10-w TPO, 0.054-kw ERP, 6499-ft. above sea level, lat. 40° 49' 16", long. 115° 42' 04".
 Transmitter: Lamoille Summit, E of Elko.
 Ownership: Elko Television District.
- Elko—K08LS**, Ch. 8, Elko TV District. (KOLO-TV Ch. 8 Reno)
 Technical Facilities: 0.057-kw ERP, 23-ft. above ground, 6489-ft. above sea level, lat. 40° 49' 16", long. 115° 42' 04".
- Elko—K15EE**, Ch. 15, Elko Television District.
 Technical Facilities: 0.341-kw ERP, lat. 40° 50' 54", long. 115° 45' 32".
- Elko—K17DT**, Ch. 17, Elko TV District.
 Technical Facilities: 1.13-kw ERP, 23-ft. above ground, 6489-ft. above sea level, lat. 40° 49' 16", long. 115° 42' 04".
- Elko—K19FZ**, Ch. 19, Elko Television District. Phone: 775-738-5025.
 Technical Facilities: 0.546-kw ERP, 30-ft. above ground, 7411-ft. above sea level, lat. 40° 42' 00", long. 115° 54' 09".
 Ownership: Elko Television District.
- Elko—K23FC**, Ch. 23, Elko TV District.
 Technical Facilities: 0.821-kw ERP, 28-ft. above ground, 7439-ft. above sea level, lat. 40° 42' 00", long. 115° 54' 09".
 Ownership: Elko Television District.
- Elko—K25FR**, Ch. 25, Elko TV District. (KTVN Ch. 2 Reno)
 Technical Facilities: 0.576-kw ERP, lat. 40° 42' 00", long. 115° 54' 09".
- Elko—K32GK**, Ch. 32, Elko TV District. Phone: 775-738-5025.
 Technical Facilities: 1-kw ERP, 60-ft. above ground, 6526-ft. above sea level, lat. 40° 49' 16", long. 115° 42' 00".
 Ownership: Elko Television District.
- Elko—K34HE**, Ch. 34, Elko Television District. Phone: 775-738-5025.
 Technical Facilities: 1-kw ERP, 60-ft. above ground, 6526-ft. above sea level, lat. 40° 49' 16", long. 115° 42' 00".
 Ownership: Elko Television District.
- Elko—K38IF**, Ch. 38, Elko TV District. Phone: 775-738-5025.
 Technical Facilities: 0.96-kw ERP, 40-ft. above ground, 7421-ft. above sea level, lat. 40° 42' 00", long. 115° 54' 09".
 Ownership: Elko Television District.
- Elko—K47HP**, Ch. 47, Elko Television District. Phone: 775-778-0561. Fax: 775-738-4712.
 Technical Facilities: 0.3-kw ERP, 40-ft. above ground, 6506-ft. above sea level, lat. 40° 49' 16", long. 115° 42' 00".
 Began Operation: June 4, 2004.
 Ownership: Elko Television District.
- Elko—K50CA**, Ch. 50, Elko TV District. (KTVB Ch. 7 Boise)
 Technical Facilities: 0.546-kw ERP, lat. 40° 42' 00", long. 115° 54' 09".
- Elko—K55IK**, Ch. 55, Elko TV District. (KTVN Ch. 2 Reno) Phone: 775-738-5025.
 Technical Facilities: 0.546-kw ERP, 30-ft. above ground, 7411-ft. above sea level, lat. 40° 42' 00", long. 115° 54' 09".
 Holds CP for change to channel number 21, 1.93-kw ERP, 28-ft. above ground, 7410-ft. above sea level, BPTT-20040709ACH.
 Ownership: Elko Television District.
- Elko—K57GR**, Ch. 57, Elko TV District.
 Technical Facilities: 0.936-kw ERP, 30-ft. above ground, 7411-ft. above sea level, lat. 40° 42' 00", long. 115° 54' 09".
- Elko—K59EV**, Ch. 59, Elko TV District.
- Technical Facilities: 0.959-kw ERP, 30-ft. above ground, 7411-ft. above sea level, lat. 40° 42' 00", long. 115° 54' 09".**
 Holds CP for change to channel number 31, BPTT-20040709ACJ.
- Ely—K06HT**, Ch. 6, Sarkes Tarzian Inc. (KTVN Ch. 2 Reno)
 Technical Facilities: 0.025-kw ERP, lat. 39° 15' 48", long. 114° 53' 36".
- Ely—K14AL**, Ch. 14, White Pine Television District No. 1. Phone: 702-289-2972.
 Technical Facilities: 0.324-kw ERP, 20-ft. above ground, 6302-ft. above sea level, lat. 39° 15' 00", long. 114° 53' 25".
 Ownership: White Pine Television District No. 1.
- Ely—K16GK**, Ch. 16, Sierra Broadcasting Co. Phone: 702-642-3333.
 Technical Facilities: 150-kw ERP, 131-ft. above ground, 7959-ft. above sea level, lat. 39° 14' 46", long. 114° 55' 36".
 Ownership: Sierra Broadcasting Co.
- Ely—K24GY**, Ch. 24, White Pine Television District No. 1. Phone: 775-289-4048.
 Technical Facilities: 0.796-kw ERP, 10-ft. above ground, 10751-ft. above sea level, lat. 39° 09' 45", long. 114° 36' 32".
 Ownership: White Pine Television District No. 1.
- Ely—K26HY**, Ch. 26, White Pine Television District No. 1. Phone: 775-289-4048.
 Technical Facilities: 0.796-kw ERP, 10-ft. above ground, 10751-ft. above sea level, lat. 39° 09' 45", long. 114° 36' 32".
 Ownership: White Pine Television District No. 1.
- Ely—K28IZ**, Ch. 28, White Pine Television District No. 1. (KTVN Ch. 2 Reno) Phone: 775-289-4048.
 Technical Facilities: 0.796-kw ERP, 10-ft. above ground, 10751-ft. above sea level, lat. 39° 09' 45", long. 114° 36' 32".
 Ownership: White Pine Television District No. 1.
- Ely—K30CN**, Ch. 30, White Pine Television District No. 1. (KTVX Ch. 4 Salt Lake City)
 Technical Facilities: 0.772-kw ERP, lat. 39° 00' 45", long. 114° 36' 32".
- Ely—K32CJ**, Ch. 32, White Pine Television District No. 1. (KUTV Ch. 2 Salt Lake City)
 Technical Facilities: 0.772-kw ERP, lat. 39° 00' 45", long. 114° 36' 32".
- Ely—K34CM**, Ch. 34, White Pine Television District No. 1. (KSL-TV Ch. 5 Salt Lake City)
 Technical Facilities: 0.772-kw ERP, lat. 39° 00' 45", long. 114° 36' 32".
- Ely & McGill—K03DN**, Ch. 3, Gray Television Licensee Inc. (KOLO-TV Ch. 8 Reno) Phone: 775-858-8888.
 Technical Facilities: 0.069-kw ERP, lat. 39° 15' 48", long. 114° 53' 36".
- Ely, etc.—K13NR**, Ch. 13, White Pine Television District No. 1. (KLVX Ch. 10 Las Vegas)
 Technical Facilities: 0.06-kw ERP, 8031-ft. above sea level, lat. 39° 15' 48", long. 114° 53' 36".
- Ely, etc.—K58BC**, Ch. 58, Valley Broadcasting Co. (KVBC Ch. 3 Las Vegas)

Technical Facilities: 0.28-kw ERP, 7903-ft. above sea level, lat. 39° 15' 48", long. 114° 53' 56".

Empire—K10GG, Ch. 10, Gypsum Communications. (KRNK Ch. 4 Reno)

Technical Facilities: 0.027-kw ERP, 5354-ft. above sea level, lat. 40° 31' 18", long. 119° 18' 38".

Empire—K12HK, Ch. 12, Gypsum Communications. (KTVN Ch. 2 Reno)

Technical Facilities: 0.015-kw ERP, 5371-ft. above sea level, lat. 40° 31' 18", long. 119° 18' 38".

Eureka—K17FY, Ch. 17, Eureka County TV Tax District No. 2. (KUTV Ch. 2 Salt Lake City)

Technical Facilities: 0.06-kw ERP, lat. 39° 28' 30", long. 115° 59' 33".

Eureka—K40CI, Ch. 40, Eureka County TV Tax District No. 2. (KUTV Ch. 2 Salt Lake City)

Technical Facilities: 0.25-kw ERP, lat. 39° 28' 30", long. 115° 59' 33".

Eureka—K42CL, Ch. 42, Eureka County TV Tax District No. 2. (KENV Ch. 10 Elko)

Technical Facilities: 0.25-kw ERP, lat. 39° 28' 30", long. 115° 59' 33".

Eureka—K44CP, Ch. 44, Eureka TV District.

Technical Facilities: 20-w TPO, 0.255-kw ERP, 20-ft. above ground, 5948-ft. above sea level, lat. 39° 28' 33", long. 115° 59' 33".

Transmitter: 2.5-mi. SW of Eureka.

Ownership: Eureka County TV District.

Eureka—K47DG, Ch. 47, Eureka TV District.

Technical Facilities: 100-w TPO, 4.17-kw ERP, 197-ft. above ground, 9590-ft. above sea level, lat. 39° 26' 59", long. 115° 59' 54".

Transmitter: Prospect Peak, 4.7-mi. S of Eureka.

Ownership: Eureka County TV District.

Eureka—K57BU, Ch. 57, Valley Broadcasting Co. (KVBC Ch. 3 Las Vegas)

Technical Facilities: 6.52-kw ERP, lat. 39° 26' 59", long. 115° 59' 54".

Eureka—K60AQ, Ch. 60, Eureka County TV Tax District No. 2. (KTVN Ch. 2 Reno)

Technical Facilities: 4.2-kw ERP, lat. 39° 28' 30", long. 115° 59' 33".

Eureka, etc.—K21GJ, Ch. 21, Eureka County TV Tax District No. 2. (KOLO-TV Ch. 8 Reno) Phone: 775-237-5506.

Technical Facilities: 1.36-kw ERP, 20-ft. above ground, 9590-ft. above sea level, lat. 39° 26' 58", long. 115° 59' 54".

Fallon—K13QV, Ch. 13, Circle L Inc. (KRNK Ch. 4 Reno)

Technical Facilities: 0.027-kw ERP, lat. 39° 29' 22", long. 118° 45' 009".

Fallon—K25AK, Ch. 25, Fallon Community TV Inc. Phone: 702-423-3429.

Studio: 310 Broadway, Fallon, NV 89406.

Technical Facilities: 100-w TPO, 1.2-kw ERP, 56-ft. above ground, 4236-ft. above sea level, lat. 39° 29' 22", long. 118° 45' 09".

Transmitter: Rattlesnake Hill, 1.5-mi. NE of Fallon.

Ownership: Fallon Community TV Inc.

Fallon—K44BE, Ch. 44, Broadcast Development Corp.

Technical Facilities: 16.2-kw ERP, lat. 39° 29' 17", long. 118° 45' 008".

Fallon—K51IA, Ch. 51, KTVU Partnership. Phone: 775-865-1100.

Technical Facilities: 12.72-kw ERP, 26-ft. above ground, 4209-ft. above sea level, lat. 39° 29' 17", long. 118° 45' 08".

Ownership: Cox Enterprises Inc.

Fish Lake Valley—K55GR, Ch. 55, Fish Lake Valley TV District. (KRNK Ch. 4 Reno)

Technical Facilities: 0.882-kw ERP, 23-ft. above ground, 7342-ft. above sea level, lat. 38° 02' 00", long. 118° 12' 40".

Fish Lake Valley, etc.—K53EZ, Ch. 53, Fish Lake Valley TV District. (KTVN Ch. 2 Reno)

Technical Facilities: 0.9-kw ERP, 13-ft. above ground, 7333-ft. above sea level, lat. 38° 02' 00", long. 118° 12' 40".

Fish Lake Valley, etc.—K57GI, Ch. 57, Fish Lake Valley TV District. (KNPB Ch. 5 Reno)

Technical Facilities: 0.862-kw ERP, 20-ft. above ground, 7336-ft. above sea level, lat. 38° 02' 00", long. 118° 12' 40".

Fish Lake Valley, etc.—K59FH, Ch. 59, Fish Lake Valley TV District. (KOLO-TV Ch. 8 Reno)

Technical Facilities: 0.862-kw ERP, 7336-ft. above sea level, lat. 38° 02' 00", long. 118° 12' 40".

Fish Lake Valley, etc.—K64AE, Ch. 64, Fish Lake Valley Communications Foundation. (KTVN Ch. 2 Reno) Phone: 775-572-3337.

Technical Facilities: 0.787-kw ERP, 7342-ft. above sea level, lat. 38° 02' 00", long. 118° 12' 40".

Gabbs—K06NZ, Ch. 6, City of Gabbs. Phone: 775-285-2671.

Technical Facilities: 0.057-kw ERP, 10-ft. above ground, 5649-ft. above sea level, lat. 38° 52' 002", long. 117° 53' 39".

Ownership: City of Gabbs.

Gabbs—K13YK, Ch. 13, City of Gabbs. Phone: 775-423-2543.

Technical Facilities: 0.057-kw ERP, 10-ft. above ground, 5650-ft. above sea level, lat. 38° 52' 02", long. 117° 53' 39".

Ownership: City of Gabbs.

Garrison, etc.—K46GG, Ch. 46, Millard County.

Technical Facilities: 0.348-kw ERP, 23-ft. above ground, 8120-ft. above sea level, lat. 38° 56' 53", long. 114° 09' 05".

Glendale—K23CJ, Ch. 23, Clark County School District. (KLVX Ch. 10 Las Vegas)

Technical Facilities: 1.43-kw ERP, 16-ft. above ground, 2231-ft. above sea level, lat. 36° 41' 02", long. 114° 30' 59".

Personnel: Darrell Brown, General Manager.

Glendale—K62DZ, Ch. 62, Moapa Valley TV Maintenance District.

Technical Facilities: 80-kw ERP, lat. 36° 41' 007", long. 114° 31' 009".

Transmitter: Beacon Hill, 3-mi. NE of Glendale.

Golconda—K26GG, Ch. 26, Humboldt County. (KOLO-TV Ch. 8 Reno) Phone: 775-623-6349.

Technical Facilities: 1.7-kw ERP, 26-ft. above ground, 6945-ft. above sea level, lat. 41° 09' 19", long. 117° 28' 16".

Holds CP for change to 0.19-kw ERP, 36-ft. above ground, 6358-ft. above sea level, BDFCDTT-20060330ADK.

Ownership: Humboldt County.

Golconda—K28EO, Ch. 28, Humboldt County TV Maintenance Board.

Technical Facilities: 0.38-kw ERP, 16-ft. above ground, 6936-ft. above sea level, lat. 41° 09' 19", long. 117° 28' 16".

Golconda—K31FU, Ch. 31, Humboldt County. Phone: 775-623-6349.

Technical Facilities: 1.7-kw ERP, 16-ft. above ground, 6936-ft. above sea level, lat. 41° 09' 19", long. 117° 28' 16".

Ownership: Humboldt County.

Golconda—K33GB, Ch. 33, Humboldt County. Phone: 775-623-6349.

Technical Facilities: 1.7-kw ERP, 23-ft. above ground, 6942-ft. above sea level, lat. 41° 09' 19", long. 117° 28' 16".

Ownership: Humboldt County.

Golconda, etc.—K35GD, Ch. 35, Humboldt County. (KTVN Ch. 2 Reno) Phone: 775-623-6349.

Technical Facilities: 1.7-kw ERP, 20-ft. above ground, 6939-ft. above sea level, lat. 41° 09' 19", long. 117° 28' 16".

Holds CP for change to 0.19-kw ERP, 33-ft. above ground, 6355-ft. above sea level, BDFCDTT-20060330AJD.

Ownership: Humboldt County.

Goldfield—K07NW, Ch. 7, Goldfield TV District. (KRNK Ch. 4 Reno)

Technical Facilities: 0.011-kw ERP, lat. 37° 43' 37", long. 117° 13' 28".

Goldfield—K10EX, Ch. 10, Goldfield TV District. (KOLO-TV Ch. 8 Reno; KTNV Ch. 13 Las Vegas)

Technical Facilities: 0.008-kw ERP, lat. 37° 43' 37", long. 117° 13' 28".

Transmitter: Columbia Mountain, 1.4-mi. SW of Goldfield.

Goldfield—K130D, Ch. 13, Goldfield TV District. (KTVN Ch. 2 Reno)

Technical Facilities: 0.01-kw ERP, lat. 37° 43' 37", long. 117° 13' 28".

Hawthorne—K13WI, Ch. 13, Virginia M. Becker. Phones: 775-945-1300; 775-945-3282.

Technical Facilities: 10-w TPO, 0.017-kw ERP, 50-ft. above ground, 4327-ft. above sea level, lat. 38° 31' 56", long. 118° 37' 16".

Transmitter: 996 H St.

Began Operation: June 4, 1994.

Ownership: Virginia M. Becker.

Personnel: Bob Becker, Manager; Scott Becker, Chief Engineer; Virginia Becker, Sales Manager.

Hawthorne—K20FR, Ch. 20, Mineral TV District 1. (KRNK Ch. 4 Reno)

Technical Facilities: 3.78-kw ERP, lat. 38° 27' 37", long. 118° 45' 39".

Hawthorne—K22FH, Ch. 22, KTVU Partnership.

Technical Facilities: 2.06-kw ERP, 18-ft. above ground, 10258-ft. above sea level, lat. 38° 27' 27", long. 118° 45' 49".

Ownership: KTVU Partnership.

Hawthorne—K30FS, Ch. 30, Mineral TV District 1. (KOLO-TV Ch. 8 Reno)

Technical Facilities: 1.905-kw ERP, lat. 38° 27' 37", long. 118° 45' 39".

Hawthorne—K33GZ, Ch. 33, Mineral Television District No. 1. Phone: 775-423-2543.

Technical Facilities: 0.89-kw ERP, lat. 38° 27' 37", long. 118° 45' 39".

Hawthorne—K48GG, Ch. 48, Mineral TV District 1. (KTVN Ch. 2 Reno)

Technical Facilities: 2.327-kw ERP, lat. 38° 27' 37", long. 118° 45' 39".

Hawthorne—K52EZ, Ch. 52, Mineral Television District. (KQED Ch. 9 San Francisco; KNPB Ch. 5 Reno)

Technical Facilities: 3.78-kw ERP, lat. 38° 27' 37", long. 118° 45' 39".

Hawthorne & Rattlesnake Flats—K35AX, Ch. 35, Broadcast Development Corp.

Technical Facilities: 0.926-kw ERP, 7-ft. above ground, 10029-ft. above sea level, lat. 38° 27' 37", long. 118° 45' 39".

Henderson—K60AN, Ch. 60, KLAS Inc. (KLAS-TV Ch. 8 Las Vegas)

Technical Facilities: 0.284-kw ERP, lat. 35° 59' 45", long. 114° 52' 10".

Imlay—K39CX, Ch. 39, Humboldt County Rural TV District. (KRNK Ch. 4 Reno) Phone: 775-623-6349.

Technical Facilities: 3.6-kw ERP, 7-ft. above ground, 6827-ft. above sea level, lat. 40° 07' 10", long. 118° 43' 50".

Holds CP for change to 0.85-kw ERP, 33-ft. above ground, 6860-ft. above sea level, BDFCDTT-200603318KK.

Ownership: Humboldt County.

Imlay—K41GI, Ch. 41, Humboldt County. (KOLO-TV Ch. 8 Reno) Phone: 775-623-6349.

Technical Facilities: 0.756-kw ERP, 13-ft. above ground, 6837-ft. above sea level, lat. 40° 35' 36", long. 118° 11' 10".

Holds CP for change to 0.19-kw ERP, 16-ft. above ground, 6007-ft. above sea level, lat. 40° 34' 50", long. 118° 13' 01". BDFCDTT-20060329AEY.

Ownership: Humboldt County.

Imlay—K66AF, Ch. 66, Humboldt County.

Technical Facilities: 0.756-kw ERP, 13-ft. above ground, 6837-ft. above sea level, lat. 40° 35' 36", long. 118° 11' 10".

Incline Village—K14AJ, Ch. 14, Planetary Voices Institute. Phone: 775-298-0018.

Technical Facilities: 100-w TPO, 0.76-kw ERP, 40-ft. above ground, 7490-ft. above sea level, lat. 39° 14' 53", long. 119° 55' 17".

Transmitter: Ski Way, 1.5-mi. NE of Lake Tahoe.

Multichannel TV Sound: Stereo only.

Began Operation: November 1, 1982.

Ownership: Planetary Voices Institute Inc.

Nevada — Low Power TV & TV Translator Stations

Personnel: Steve Baker, General Manager; Herb Primosch, Chief Engineer.

Independence Valley—K12JS, Ch. 12, Tuscarora TV. (KVM Ch. 6 Nampa)

Technical Facilities: 0.069-kw ERP, lat. 41° 16' 33", long. 116° 00' 51".

Indian Springs—K07JC, Ch. 7, Clark County School District. (KLVX Ch. 10 Las Vegas) Phone: 702-799-1010.

Technical Facilities: 0.005-kw ERP, 3819-ft. above sea level, lat. 36° 35' 42", long. 115° 37' 58".

Holds CP for change to 12-ft. above ground, 3732-ft. above sea level, lat. 36° 35' 38.8", long. 115° 37' 52.4". BPTTV-20060329AKN.

Ownership: Clark County School District.

Jean—K23BS, Ch. 23, Clark County School District. (KLVX Ch. 10 Las Vegas) Phone: 702-799-1010.

Technical Facilities: 0.743-kw ERP, lat. 35° 53' 36", long. 115° 29' 39".

Holds CP for change to 0.736-kw ERP, 22-ft. above ground, 6223-ft. above sea level, BPTT-20060329AKS.

Ownership: Clark County School District.

Kings River—K04GA, Ch. 4, Humboldt County Rural TV District. (KTVB Ch. 7 Boise)

Technical Facilities: 0.032-kw ERP, lat. 41° 31' 36", long. 118° 00' 50".

Kings River, etc.—K10HJ, Ch. 10, Quinn River TV Maintenance District. (KBCI-TV Ch. 2 Boise)

Technical Facilities: 0.035-kw ERP, 5518-ft. above sea level, lat. 41° 31' 36", long. 118° 03' 30".

Las Vegas—K4110, Ch. 41, Trinity Broadcasting Network Inc. Phone: 714-832-2950. Fax: 714-730-0661.

Technical Facilities: 150-kw ERP, 62-ft. above ground, 3389-ft. above sea level, lat. 36° 00' 30", long. 115° 00' 20".

Holds CP for change to 15-kw ERP, BDFCDTT-20060331AMY.

Began Operation: January 1, 1987.

Ownership: Trinity Broadcasting Network Inc.

■ **Las Vegas**—K43FO, Ch. 43, Three Angels Broadcasting Network Inc. Phone: 618-627-4651. Fax: 618-627-4155.

Studio: 3391 Charley Good Rd., West Frankfort, IL 62812.

Technical Facilities: 10.2-kw ERP, 233-ft. above ground, 3458-ft. above sea level, lat. 36° 00' 36", long. 115° 00' 20".

Began Operation: February 12, 1999.

Ownership: Three Angels Broadcasting Network Inc.

Personnel: Moses Primo, Chief Engineer.

■ **Las Vegas**—KEEN-LP, Ch. 17, Christian Communications of Chicagoland Inc. Phone: 702-636-1717. Fax: 702-636-2127.

Studio: 4511 W. Cheyenne Ave., Suite 507, North Las Vegas, NV 89032.

Technical Facilities: 998-w TPO, 145-kw ERP, 141-ft. above ground, 2670-ft. above sea level, lat. 36° 17' 43", long. 115° 16' 48".

Transmitter: Off Hwy. 95, 11-mi. NW of Las Vegas.

Multichannel TV Sound: Separate audio program.

Ownership: Christian Communications of Chicagoland Inc.

Personnel: Kevin Culbertson, General Manager; Mike Mulanax, Chief Engineer.

Las Vegas—KEGS-LP, Ch. 55, Kaleidoscope Affiliates of Las Vegas LLC. Phone: 702-431-6363. Fax: 702-369-7425.

Studio: 2675 E. Flamingo Rd., Suite 6, Las Vegas, NV 89121.

Technical Facilities: 1000-w TPO, 125.3-kw ERP, 3458-ft. above sea level, lat. 36° 00' 30", long. 115° 00' 20".

Holds CP for change to channel number 30, 2.1-kw ERP, 82-ft. above ground, 4416-ft. above sea level, lat. 35° 56' 43", long. 115° 00' 32". BPTTL-20030829ASR.

Transmitter: Black Mountain, 15-mi. E of Las Vegas.

Ownership: Equity Broadcasting Corp.

Personnel: Darwin Paustian, General Manager; Neal Ardman, Chief Engineer; Elaine Dawson, Sales Manager.

Las Vegas—KELV-LP, Ch. 27, Entravision Holdings LLC. (KWEX-TV Ch. 41 San Antonio)

Technical Facilities: 0.03-kw ERP, lat. 36° 00' 26", long. 115° 00' 23".

Las Vegas—KGNG-LP, Ch. 47, King Kong Broadcasting Inc. Phone: 702-642-8847. Fax: 702-649-5588.

Technical Facilities: 13.4-kw ERP, 50-ft. above ground, 4350-ft. above sea level, lat. 35° 56' 44", long. 115° 02' 31".

Transmitter: Atop Potosi Mountain, near Las Vegas.

Began Operation: March 13, 1997.

Ownership: King Kong Broadcasting Inc.

Personnel: Larry Hunt, General Manager & Chief Engineer; Lisa Rhodes, Sales Manager.

■ **Las Vegas**—KHDF-CA, Ch. 19, Una Vez Mas Las Vegas License LLP. Phone: 214-754-7008.

Technical Facilities: 550-w TPO, 7-kw ERP, 98-ft. above ground, 3435-ft. above sea level, lat. 36° 00' 30", long. 115° 00' 20".

Transmitter: 7200 N. Rancho Rd.

Ownership: Una Vez Mas GP LLC.

Las Vegas—KLSV-LP, Ch. 50, Biltmore Broadcasting Corp. Phone: 310-454-8673. Fax: 310-454-4983.

Technical Facilities: 1000-w TPO, 9.3-kw ERP, 73-ft. above ground, 3411-ft. above sea level, lat. 36° 00' 30", long. 115° 00' 20".

Transmitter: Black Mountain communications site, 2-mi. SW of Henderson.

Ownership: Biltmore Broadcasting Corp.

Personnel: Larry Hunt, Chief Engineer.

Las Vegas—KLVD-LP, Ch. 67, Emmis Television License LLC.

Technical Facilities: 0.647-kw ERP, 29-ft. above ground, 7558-ft. above sea level, lat. 32° 58' 16", long. 107° 13' 23".

■ **Las Vegas**—KNBX-CA, Ch. 31, Nevada Channel 6. Phone: 501-219-2400.

Technical Facilities: 149-kw ERP, 82-ft. above ground, 4416-ft. above sea level, lat. 35° 56' 43", long. 115° 02' 32".

Ownership: Equity Broadcasting Corp.

■ **Las Vegas**—KTUD-CA, Ch. 25, Las Vegas TV Partners LLC. Phone: 702-222-2225.

Technical Facilities: 2000-w TPO, 88.9-kw ERP, 35-ft. above ground, 4370-ft. above sea level, lat. 35° 56' 44", long. 115° 00' 33".

Transmitter: Black Mountain, 3.5-mi. W of Henderson.

Began Operation: May 7, 1999.

Ownership: Las Vegas TV Partners LLC.

Personnel: Julie Neil, General Manager.

Las Vegas—KVXP-LP, Ch. 28, Mako Communications LLC. Phone: 361-883-1763.

Technical Facilities: 54-kw ERP, 121-ft. above ground, 3448-ft. above sea level, lat. 36° 00' 31", long. 115° 00' 19".

Holds CP for change to 150-kw ERP, 121-ft. above ground, 3455-ft. above sea level, lat. 36° 00' 31.3", long. 115° 00' 28.2". BPTTL-20060209ADJ.

Began Operation: September 20, 1996.

Ownership: Mako Communications LLC.

Las Vegas—KVTE-LP, Ch. 35, Mountain Ridge Communications Inc.

Technical Facilities: 150-kw ERP, 66-ft. above ground, 4400-ft. above sea level, lat. 35° 56' 44", long. 115° 00' 31".

Ownership: Mountain Ridge Holdings Inc.

Personnel: Amy Meredith, General Manager; James Thompson, Chief Engineer; Todd Meredith, Sales Manager.

Laughlin—K22DR, Ch. 22, KLAS Inc., a Nevada Corp.

Technical Facilities: 2.31-kw ERP, 30-ft. above ground, 4849-ft. above sea level, lat. 35° 14' 58", long. 114° 44' 34".

Laughlin—K40CQ, Ch. 40, Valley Broadcasting Co. (KVBC Ch. 3 Las Vegas)

Technical Facilities: 2.31-kw ERP, 30-ft. above ground, 4849-ft. above sea level, lat. 35° 14' 58", long. 114° 44' 34".

Laughlin—K53DG, Ch. 53, Clark County School District. (KLVX Ch. 10 Las Vegas)

Technical Facilities: 0.958-kw ERP, 56-ft. above ground, 4869-ft. above sea level, lat. 35° 14' 58", long. 114° 44' 34".

Laughlin—K59EX, Ch. 59, Journal Broadcast Corp. Phone: 702-876-1313. Fax: 702-871-1961.

Technical Facilities: 100-w TPO, 1.31-kw ERP, 4872-ft. above sea level, lat. 35° 14' 58", long. 114° 44' 34".

Transmitter: Christmas Tree Mountain, 10.5-mi. WNW of Dan's Dam.

Ownership: Journal Communications Inc.

Personnel: Kris Foate, General Manager; Roman Hlohowskyj, Chief Engineer; John Dalrymple, Sales Manager.

Laughlin—K67HO, Ch. 67, Smoke and Mirrors LLC. Phone: 928-855-1051.

Technical Facilities: 2.43-kw ERP, 23-ft. above ground, 4849-ft. above sea level, lat. 35° 14' 58", long. 114° 44' 34".

Ownership: Smoke and Mirrors LLC.

Laughlin—KNTL-LP, Ch. 47, Entravision Holdings LLC. Phone: 310-447-3870.

Technical Facilities: 1000-w TPO, 18.9-kw ERP, 23-ft. above ground, 4849-ft. above sea level, lat. 35° 14' 58", long. 114° 44' 34".

Transmitter: Electronics site, 10-mi. NW of Laughlin.

Began Operation: March 25, 1998.

Ownership: Entravision Communications Corp.

Personnel: Gabe Quiroz, General Manager.

Laughlin, etc.—K28EU, Ch. 28, KVUU Broadcasting Corp. (KVUU-TV Ch. 5 Henderson) Phone: 515-284-3000.

Studio: 2628 Hwy. 95, Bullhead City, AZ 86442.

Technical Facilities: 1000-w TPO, 1.12-kw ERP, 53-ft. above ground, 4864-ft. above sea level, lat. 35° 14' 50", long. 114° 44' 35".

Holds CP for change to 0.35-kw ERP, 52-ft. above ground, 4865-ft. above sea level, BDFCDTT-20060310AEK.

Transmitter: Spirit Mountain electronics site.

Multichannel TV Sound: Stereo only.

Began Operation: July 2, 1996.

Ownership: Meredith Corp.

Personnel: Earl R. Sorenson, General Manager; Brigitte Rahammer, Sales Manager.

Logan & Moapa area—K07UJ, Ch. 7, Moapa Valley TV Maintenance District. (KTNV Ch. 13 Las Vegas)

Technical Facilities: 0.039-kw ERP, lat. 36° 40' 54", long. 114° 31' 21".

Lovelock—K18DP, Ch. 18, Pershing County. Fax: 702-273-7058.

Technical Facilities: 100-w TPO, 3.9-kw ERP, 44-ft. above ground, 4322-ft. above sea level, lat. 40° 07' 05", long. 118° 43' 38".

Transmitter: Tulon Peak, 15-mi. NW of Lovelock.

Ownership: Pershing County.

Lovelock—K24FF, Ch. 24, Pershing County TV Tax District. (KTVN Ch. 2 Reno)

Technical Facilities: 4.005-kw ERP, lat. 40° 00' 05", long. 118° 43' 38".

Transmitter: Tulon Peak, 14.9-mi. NW of Lovelock.

Lovelock—K30DS, Ch. 30, Pershing County TV Tax District. (KOLO-TV Ch. 8 Reno)

Technical Facilities: 0.62-kw ERP, lat. 40° 00' 05", long. 118° 43' 38".

Lovelock—K34BL, Ch. 34, Ellis Communications Inc.

Technical Facilities: 3.64-kw ERP, lat. 40° 00' 05", long. 118° 43' 38".

Lovelock—K36GL, Ch. 36, KTVU Partnership. Phone: 775-856-1100.

Technical Facilities: 3.8-kw ERP, 17-ft. above ground, 6867-ft. above sea level, lat. 40° 07' 05", long. 118° 43' 38".

Ownership: Cox Enterprises Inc.

Lund & Preston—K08CB, Ch. 8, White Pine Television District No. 1. (KTVX Ch. 4 Salt Lake City)

Technical Facilities: 0.158-kw ERP, lat. 39° 14' 59", long. 114° 59' 59".

Lund & Preston—K10BU, Ch. 10, White Pine Television District No. 1. (KUTV Ch. 2 Salt Lake City)

Technical Facilities: 0.158-kw ERP, lat. 39° 14' 59", long. 114° 59' 59".

Lund & Preston—K12DE, Ch. 12, White Pine Television District No. 1. (KSL-TV Ch. 5 Salt Lake City)

Technical Facilities: 0.158-kw ERP, lat. 39° 13' 40", long. 114° 58' 30".

- Lund & Preston—K45HS**, Ch. 45, White Pine Television District No. 1. (KVUU-TV Ch. 5 Henderson) Phone: 775-289-4048.
 Technical Facilities: 3.549-kw ERP, 15-ft. above ground, 8076-ft. above sea level, lat. 39° 13' 40", long. 114° 58' 30".
 Ownership: White Pine Television District No. 1.
- Lund & Preston—K47HV**, Ch. 47, White Pine Television District No. 1. (KLAS-TV Ch. 8 Las Vegas)
 Technical Facilities: 3.549-kw ERP, 15-ft. above ground, 8076-ft. above sea level, lat. 39° 13' 40", long. 114° 58' 30".
 Ownership: White Pine Television District No. 1.
- Lund & Preston—K49AM**, Ch. 49, White Pine Television District No. 1. (KLVX Ch. 10 Las Vegas)
 Technical Facilities: 2.56-kw ERP, lat. 39° 13' 40", long. 114° 58' 30".
- Manhattan—K06KQ**, Ch. 6, County of Nye. (KOLO-TV Ch. 8 Reno)
 Technical Facilities: 0.02-kw ERP, lat. 38° 32' 16", long. 117° 003' 57".
- Manhattan—K10LQ**, Ch. 10, County of Nye. (KTVN Ch. 2 Reno)
 Technical Facilities: 0.021-kw ERP, lat. 38° 32' 16", long. 117° 003' 57".
- Manhattan—K12MW**, Ch. 12, County of Nye. (KRNV Ch. 4 Reno)
 Technical Facilities: 0.02-kw ERP, lat. 38° 32' 16", long. 117° 003' 57".
- McDermitt—K48EB**, Ch. 48, Quinn River TV Maintenance District. (KBCI-TV Ch. 2 Boise)
 Technical Facilities: 0.252-kw ERP, lat. 42° 10' 43", long. 117° 44' 19".
- McDermitt—K50CZ**, Ch. 50, Quinn River TV Maintenance District. (KAID Ch. 4 Boise)
 Technical Facilities: 0.288-kw ERP, 30-ft. above ground, 6289-ft. above sea level, lat. 42° 10' 43", long. 117° 44' 19".
- McDermitt—K52DV**, Ch. 52, Quinn River TV Maintenance District. (KVI Ch. 6 Nampa)
 Technical Facilities: 0.05-kw ERP, lat. 42° 10' 43", long. 117° 44' 19".
- McDermitt—K54DQ**, Ch. 54, Quinn River TV Maintenance District. (KTVB Ch. 7 Boise)
 Technical Facilities: 0.084-kw ERP, lat. 42° 10' 43", long. 117° 44' 19".
- McDermitt—K58DZ**, Ch. 58, Quinn River TV Maintenance District. (KTRV-TV Ch. 12 Nampa)
 Technical Facilities: 0.288-kw ERP, 30-ft. above ground, 6289-ft. above sea level, lat. 42° 10' 43", long. 117° 44' 19".
- McDermitt—K62EL**, Ch. 62, Quinn River TV Maintenance District.
 Technical Facilities: 0.288-kw ERP, 30-ft. above ground, 6289-ft. above sea level, lat. 40° 10' 42", long. 117° 44' 18".
- Mercury—K28FQ**, Ch. 28, Clark County School District. (KLVX Ch. 10 Las Vegas; KLVX Ch. 10 Las Vegas)
 Technical Facilities: 0.004-kw ERP, lat. 35° 53' 36", long. 115° 29' 39".
- Mercury—K41CR**, Ch. 41, Mountain Union Telecom Inc.
 Technical Facilities: 0.076-kw ERP, 26-ft. above ground, 4239-ft. above sea level, lat. 36° 37' 58", long. 115° 58' 40".
 Ownership: Mountain Union Telecom Inc.
- Mercury—K54B0**, Ch. 54, Mountain Union Telecom Inc.
 Technical Facilities: 3.23-kw ERP, lat. 36° 19' 07", long. 115° 34' 28".
 Ownership: Mountain Union Telecom Inc.
- Mercury & Nevada Test Site—K52AC**, Ch. 52, Mountain Union Telecom Inc. (KVBC Ch. 3 Las Vegas)
 Technical Facilities: 2.43-kw ERP, 8934-ft. above sea level, lat. 36° 19' 07", long. 115° 34' 28".
 Ownership: Mountain Union Telecom Inc.
- Mercury, etc.—K02IE**, Ch. 2, Mountain Union Telecom Inc. (KVBC Ch. 3 Las Vegas)
 Technical Facilities: 0.101-kw ERP, lat. 36° 37' 58", long. 115° 58' 40".
 Ownership: Mountain Union Telecom Inc.
- Mercury, etc.—K04IM**, Ch. 4, Mountain Union Telecom Inc. (KLAS-TV Ch. 8 Las Vegas)
 Technical Facilities: 0.101-kw ERP, lat. 36° 37' 58", long. 115° 58' 40".
 Ownership: Mountain Union Telecom Inc.
- Mercury, etc.—K06IT**, Ch. 6, Mountain Union Telecom Inc. (KTVN Ch. 13 Las Vegas)
 Technical Facilities: 0.101-kw ERP, lat. 36° 37' 58", long. 115° 58' 40".
 Ownership: Mountain Union Telecom Inc.
- Mercury, etc.—K06IU**, Ch. 6, Mountain Union Telecom Inc. (KVBC Ch. 3 Las Vegas)
 Technical Facilities: 0.18-kw ERP, lat. 37° 12' 19", long. 115° 50' 23".
 Ownership: Mountain Union Telecom Inc.
- Mercury, etc.—K09MV**, Ch. 9, Mountain Union Telecom Inc. (KLAS-TV Ch. 8 Las Vegas)
 Technical Facilities: 0.18-kw ERP, lat. 37° 12' 19", long. 115° 50' 23".
 Ownership: Mountain Union Telecom Inc.
- Mercury, etc.—K11NI**, Ch. 11, Mountain Union Telecom Inc. (KTVN Ch. 13 Las Vegas)
 Technical Facilities: 0.18-kw ERP, lat. 37° 12' 19", long. 115° 50' 23".
 Ownership: Mountain Union Telecom Inc.
- Mercury, etc.—K45AA**, Ch. 45, Mountain Union Telecom Inc. (KTVN Ch. 2 Reno; KTVN Ch. 13 Las Vegas)
 Technical Facilities: 2.43-kw ERP, 8934-ft. above sea level, lat. 36° 19' 07", long. 115° 34' 28".
 Ownership: Mountain Union Telecom Inc.
- Mercury, etc.—K48AB**, Ch. 48, Mountain Union Telecom Inc. (KLAS-TV Ch. 8 Las Vegas)
 Technical Facilities: 2.43-kw ERP, 8934-ft. above sea level, lat. 36° 19' 07", long. 115° 34' 28".
 Ownership: Mountain Union Telecom Inc.
- Mesquite—K02FN**, Ch. 2, Clark County School District. (KLVX Ch. 10 Las Vegas) Phone: 702-799-1010.
 Technical Facilities: 0.282-kw ERP, 80-ft. above ground, 1964-ft. above sea level, lat. 36° 49' 55", long. 114° 03' 32".
 Ownership: Clark County School District.
- Mesquite, etc.—KWWB-LP**, Ch. 45, Entravision Holdings LLC. Phone: 702-434-0015. Fax: 702-434-0527.
 Technical Facilities: 100-w TPO, 4.775-kw ERP, 20-ft. above ground, 7766-ft. above sea level, lat. 37° 09' 22", long. 113° 52' 10".
 Transmitter: Beaver Dam Mountains, W of Santa Clara, UT.
 Began Operation: November 1, 1982.
 Ownership: Entravision Communications Corp.
 Personnel: Gabe Quiroz, General Manager.
- Mina—K39EZ**, Ch. 39, Mineral Television District No. 1. (KNPB Ch. 5 Reno; KQEO Ch. 9 San Francisco)
 Technical Facilities: 0.493-kw ERP, lat. 38° 23' 40", long. 118° 003' 000".
- Mina & Luning—K05AF**, Ch. 5, Mineral TV District 1. (KOLO-TV Ch. 8 Reno)
 Technical Facilities: 0.004-kw ERP, lat. 38° 24' 45", long. 118° 003' 55".
- Mina & Luning—K10GT**, Ch. 10, Mineral TV District 1. (KTVN Ch. 2 Reno)
 Technical Facilities: 0.048-kw ERP, lat. 38° 23' 40", long. 118° 003' 000".
- Mina & Luning—K40GA**, Ch. 40, Mineral TV District 1.
 Technical Facilities: 0.473-kw ERP, 10-ft. above ground, 6109-ft. above sea level, lat. 38° 23' 40", long. 118° 03' 00".
- Mina & Luning—K59EH**, Ch. 59, Mineral TV District 1. (KRNV Ch. 4 Reno)
 Technical Facilities: 0.068-kw ERP, lat. 38° 23' 40", long. 118° 003' 000".
- Mina-Luning—K18GG**, Ch. 18, Mineral Television District No. 1. Phone: 775-423-2543.
 Technical Facilities: 0.473-kw ERP, lat. 38° 23' 40", long. 118° 003' 000".
- Moapa & Overton—K09IT**, Ch. 9, Moapa Valley TV Maintenance District. Phone: 702-397-6760.
 Technical Facilities: 0.039-kw ERP, 2336-ft. above sea level, lat. 36° 40' 54", long. 114° 31' 21".
 Ownership: Moapa Valley TV Maintenance District.
- Murray Canyon—K11EE**, Ch. 11, White Pine Television District No. 1. (KSL-TV Ch. 5 Salt Lake City)
 Technical Facilities: 0.06-kw ERP, lat. 39° 15' 48", long. 114° 53' 36".
- Murray Canyon, etc.—K07DU**, Ch. 7, White Pine Television District No. 1. (KTVX Ch. 4 Salt Lake City)
 Technical Facilities: 0.072-kw ERP, 8031-ft. above sea level, lat. 39° 15' 48", long. 114° 53' 36".
- Murray Canyon, etc.—K09EA**, Ch. 9, White Pine Television District No. 1. (KUTV Ch. 2 Salt Lake City)
 Technical Facilities: 0.06-kw ERP, 8031-ft. above sea level, lat. 39° 15' 48", long. 114° 53' 36".
- Technical Facilities: 0.06-kw ERP, 8031-ft. above sea level, lat. 39° 15' 48", long. 114° 53' 36".
- Murray Canyon, etc.—K50Y**, Ch. 50, White Pine Television District No. 1. Phone: 775-289-4048.
 Technical Facilities: 3.549-kw ERP, 18-ft. above ground, 8020-ft. above sea level, lat. 39° 15' 48", long. 114° 53' 36".
 Ownership: White Pine Television District No. 1.
- Nevada Test Site—K31CC**, Ch. 31, Mountain Union Telecom Inc.
 Technical Facilities: 100-w TPO, 3.38-kw ERP, 52-ft. above ground, 7569-ft. above sea level, lat. 37° 12' 47", long. 116° 19' 22".
 Transmitter: Echo Peak, near Mercury.
 Ownership: Mountain Union Telecom Inc.
- Nevada Test Site—K35AA**, Ch. 35, Mountain Union Telecom Inc. (KTVN Ch. 2 Reno; KTVN Ch. 13 Las Vegas)
 Technical Facilities: 3.38-kw ERP, lat. 37° 12' 47", long. 116° 19' 22".
 Ownership: Mountain Union Telecom Inc.
- Nevada Test Site—K38AA**, Ch. 38, Mountain Union Telecom Inc. (KLAS-TV Ch. 8 Las Vegas)
 Technical Facilities: lat. 37° 12' 47", long. 116° 19' 22".
 Ownership: Mountain Union Telecom Inc.
- Nevada Test Site—K41AA**, Ch. 41, Mountain Union Telecom Inc. (KVBC Ch. 3 Las Vegas)
 Technical Facilities: 3.38-kw ERP, lat. 37° 12' 47", long. 116° 19' 22".
 Ownership: Mountain Union Telecom Inc.
- North Shore Lake Tahoe—K50CM**, Ch. 50, Circle L Inc. (KRNV Ch. 4 Reno)
 Technical Facilities: 2.26-kw ERP, lat. 39° 18' 47", long. 119° 53' 000".
- Oasis Valley—K090B**, Ch. 9, Beatty Town Advisory Council. (KLAS-TV Ch. 8 Las Vegas)
 Technical Facilities: 0.057-kw ERP, lat. 36° 52' 40", long. 116° 40' 30".
- Oasis Valley—K110Q**, Ch. 11, Beatty Town Advisory Council. (KVBC Ch. 3 Las Vegas)
 Technical Facilities: 0.055-kw ERP, lat. 36° 52' 40", long. 116° 40' 30".
- Oasis Valley—K13PK**, Ch. 13, Beatty Town Advisory Council. (KTVN Ch. 13 Las Vegas)
 Technical Facilities: 0.055-kw ERP, lat. 36° 52' 40", long. 116° 40' 30".
- Oasis Valley—K24EW**, Ch. 24, Clark County School District. (KLVX Ch. 10 Las Vegas)
 Technical Facilities: 0.044-kw ERP, lat. 36° 41' 00", long. 114° 30' 54".
- Orovada—K06CT**, Ch. 6, Quinn River TV Maintenance District. (KBCI-TV Ch. 2 Boise)
 Technical Facilities: 0.233-kw ERP, lat. 41° 38' 59", long. 117° 43' 14".
- Orovada—K08NM**, Ch. 8, Quinn River Television Maintenance District. Phone: 775-272-3282.
 Technical Facilities: 0.0725-kw ERP, 16-ft. above ground, 6114-ft. above sea level, lat. 41° 38' 59", long. 117° 43' 14".

Nevada — Low Power TV & TV Translator Stations

- Orovada**—K11VB, Ch. 11, Quinn River Television Maintenance District. Phone: 208-472-2222.
 Technical Facilities: 0.0725-kw ERP, 18-ft. above ground, 6117-ft. above sea level, lat. 41° 38' 59", long. 117° 43' 14".
- Orovada**—K13EN, Ch. 13, Quinn River TV Maintenance District. (KTVB Ch. 7 Boise)
 Technical Facilities: 0.226-kw ERP, lat. 41° 38' 59", long. 117° 43' 14".
- Orovada, etc.**—K60AP, Ch. 60, Quinn River TV Maintenance District. (KOLO-TV Ch. 8 Reno)
 Technical Facilities: 0.77-kw ERP, 5023-ft. above sea level, lat. 41° 31' 36", long. 118° 03' 30".
- Overton**—K11JL, Ch. 11, Moapa Valley TV Maintenance District. (KVBC Ch. 3 Las Vegas)
 Technical Facilities: 0.038-kw ERP, lat. 36° 40' 54", long. 114° 31' 21".
- Overton**—K54CJ, Ch. 54, Moapa Valley TV Maintenance District. (KSL-TV Ch. 5 Salt Lake City)
 Technical Facilities: 0.46-kw ERP, 20-ft. above ground, 2349-ft. above sea level, lat. 36° 40' 54", long. 114° 31' 21".
- Overton, etc.**—K64CQ, Ch. 64, Moapa Valley TV Maintenance District. (KVUU-TV Ch. 5 Henderson)
 Technical Facilities: 0.436-kw ERP, 20-ft. above ground, 2352-ft. above sea level, lat. 36° 40' 54", long. 114° 31' 21".
- Overton, etc.**—K66CB, Ch. 66, Moapa Valley TV Maintenance District. (KTVX Ch. 4 Salt Lake City)
 Technical Facilities: 0.15-kw ERP, 2352-ft. above sea level, lat. 36° 40' 54", long. 114° 31' 21".
- Pahrump**—K17CL, Ch. 17, Town of Pahrump.
 Technical Facilities: 1.09-kw ERP, 187-ft. above ground, 3005-ft. above sea level, lat. 36° 12' 17", long. 115° 57' 50".
- Pahrump**—K19BU, Ch. 19, Town of Pahrump. (KVUU-TV Ch. 5 Henderson)
 Technical Facilities: 1.09-kw ERP, lat. 36° 12' 17", long. 115° 57' 50".
- Pahrump**—K24BY, Ch. 24, Town of Pahrump. (KVBC Ch. 3 Las Vegas)
 Technical Facilities: 1.12-kw ERP, lat. 36° 12' 17", long. 115° 57' 50".
- Pahrump**—K28CS, Ch. 28, Town of Pahrump. (KTNV Ch. 13 Las Vegas)
 Technical Facilities: 1.07-kw ERP, 187-ft. above ground, 3008-ft. above sea level, lat. 36° 12' 17", long. 115° 57' 50".
- Pahrump**—K36BQ, Ch. 36, Town of Pahrump. (KTNV Ch. 13 Las Vegas)
 Technical Facilities: 1.11-kw ERP, lat. 36° 12' 17", long. 115° 57' 50".
- Pahrump**—K42AA, Ch. 42, Mountain Union Telecom Inc. (KTNV Ch. 13 Las Vegas)
 Technical Facilities: 0.284-kw ERP, lat. 35° 58' 004", long. 115° 30' 003".
 Ownership: Mountain Union Telecom Inc.
- Pahrump**—K44AA, Ch. 44, Mountain Union Telecom Inc. (KVBC Ch. 3 Las Vegas) Phone: 702-434-9610.
 Technical Facilities: 7.12-kw ERP, lat. 35° 58' 004", long. 115° 30' 003".
 Holds CP for change to 16-ft. above ground, 8097-ft. above sea level, BPTT-20051104ACN.
 Ownership: Mountain Union Telecom Inc.
- Pahrump**—K49AB, Ch. 49, Mountain Union Telecom Inc. (KLAS-TV Ch. 8 Las Vegas) Phone: 702-434-9610.
 Technical Facilities: 7.3-kw ERP, 13-ft. above ground, 8432-ft. above sea level, lat. 35° 57' 25", long. 115° 29' 46".
 Holds CP for change to 7.12-kw ERP, 16-ft. above ground, 8097-ft. above sea level, lat. 35° 58' 04", long. 115° 30' 03". BPTT-20051104ACO.
 Ownership: Mountain Union Telecom Inc.
- Pahrump**—K51AC, Ch. 51, Mountain Union Telecom Inc.
 Technical Facilities: 7.12-kw ERP, lat. 35° 58' 004", long. 115° 30' 003".
 Ownership: Mountain Union Telecom Inc.
- Pahrump**—K53AE, Ch. 53, Mountain Union Telecom Inc. (KLXV Ch. 10 Las Vegas)
 Technical Facilities: 7.12-kw ERP, lat. 35° 58' 004", long. 115° 30' 003".
 Ownership: Mountain Union Telecom Inc.
- Pahrump**—KHMP-LP, Ch. 62, Hilltop Church Inc. Phone: 775-751-9709.
 Technical Facilities: 5-kw ERP, 190-ft. above ground, 3087-ft. above sea level, lat. 36° 12' 15", long. 115° 57' 13".
 Ownership: Hilltop Church Inc.
- Pahrump**—KPVM-LP, Ch. 41, Vernon Van Winkle. Phone: 775-727-9400.
 Technical Facilities: 6.74-kw ERP, 187-ft. above ground, 3058-ft. above sea level, lat. 36° 12' 25", long. 115° 57' 35".
 Ownership: Vernon Van Winkle.
- Pahrump**—KPVT-LP, Ch. 30, Hilltop Church Inc.
 Technical Facilities: 45-kw ERP, 161-ft. above ground, 3058-ft. above sea level, lat. 36° 12' 15", long. 115° 57' 13".
 Ownership: Hilltop Church Inc.
- Panaca**—K04HF, Ch. 4, Lincoln County TV District 1. (KTNV Ch. 13 Las Vegas)
 Technical Facilities: 0.009-kw ERP, lat. 37° 27' 20", long. 114° 28' 20".
- Panaca**—K06DM, Ch. 6, Lincoln County TV District 1.
 Technical Facilities: 0.009-kw ERP, lat. 37° 27' 33", long. 114° 27' 59".
- Panaca**—K07CM, Ch. 7, Lincoln County TV District 1. (KVBC Ch. 3 Las Vegas)
 Technical Facilities: 0.008-kw ERP, lat. 37° 27' 33", long. 114° 27' 59".
- Panaca**—K43DS, Ch. 43, Lincoln County TV District No. 1. (KVUU-TV Ch. 5 Henderson)
 Technical Facilities: 6-kw ERP, 29-ft. above ground, 4871-ft. above sea level, lat. 37° 47' 33", long. 114° 25' 002".
 Ownership: Lincoln County TV District No. 1.
- Panaca**—K55AO, Ch. 55, White Pine Television District No. 1. (KLXV Ch. 10 Las Vegas)
 Technical Facilities: 4.18-kw ERP, lat. 37° 27' 20", long. 114° 28' 20".
- Panaca**—K61AW, Ch. 61, Lincoln County TV District 1. (KVUU-TV Ch. 5 Henderson)
 Technical Facilities: 4.32-kw ERP, lat. 37° 27' 39", long. 114° 28' 20".
- Paradise Valley**—K09MM, Ch. 9, Humboldt County TV Maintenance Board. (KBCI-TV Ch. 2 Boise)
 Technical Facilities: 0.038-kw ERP, lat. 41° 40' 000", long. 117° 34' 000".
- Paradise Valley**—K11MU, Ch. 11, Humboldt County TV Maintenance Board. (KTVB Ch. 7 Boise)
 Technical Facilities: 0.038-kw ERP, lat. 41° 40' 000", long. 117° 34' 000".
- Pioche**—K03CM, Ch. 3, Lincoln County TV District 1. (KVBC Ch. 3 Las Vegas)
 Technical Facilities: 0.028-kw ERP, lat. 37° 55' 20", long. 114° 27' 003".
- Pioche**—K09FJ, Ch. 9, Lincoln County TV District 1. (KLAS-TV Ch. 8 Las Vegas)
 Technical Facilities: 0.009-kw ERP, lat. 37° 55' 20", long. 114° 27' 003".
- Pioche**—K11IV, Ch. 11, Lincoln County TV District 1. (KTNV Ch. 13 Las Vegas)
 Technical Facilities: 0.009-kw ERP, lat. 37° 55' 20", long. 114° 27' 003".
- Pioche**—K13PU, Ch. 13, Lincoln County TV District 1. (KVUU-TV Ch. 5 Henderson)
 Technical Facilities: 0.006-kw ERP, lat. 37° 55' 20", long. 114° 27' 003".
- Pioche**—K45AO, Ch. 45, Lincoln County TV District 1. (KLXV Ch. 10 Las Vegas)
 Technical Facilities: 0.01-kw ERP, lat. 37° 55' 20", long. 114° 27' 003".
- Quinn River area**—K40FV, Ch. 40, Humboldt County. Phone: 725-623-6349.
 Technical Facilities: 0.756-kw ERP, 13-ft. above ground, 5439-ft. above sea level, lat. 41° 50' 50", long. 118° 35' 20".
 Ownership: Humboldt County.
- Reno**—K39FF, Ch. 39, Trinity Broadcasting Network Inc. Phone: 714-832-2950. Fax: 714-730-0661.
 Technical Facilities: 1000-w TPO, 89.2-kw ERP, 121-ft. above ground, 5600-ft. above sea level, lat. 39° 35' 03", long. 119° 47' 52".
 Holds CP for change to 15-kw ERP, 121-ft. above ground, 5702-ft. above sea level, BDFCDTT-20060222AAP.
 Transmitter: Existing tower atop Red Peak.
 Began Operation: November 1, 1985.
 Ownership: Trinity Broadcasting Network Inc.
 Personnel: Paul Crouch, General Manager; Ben Miller, Chief Engineer; Rod Henke, Sales Manager.
- Reno**—K52FF, Ch. 52, NBC Telemundo License Co. Phone: 202-637-4535.
 Technical Facilities: 1000-w TPO, 0.014-kw ERP, 118-ft. above ground, 5568-ft. above sea level, lat. 39° 35' 03", long. 119° 47' 52".
 Transmitter: Red Peak, 5.5-mi. N of Reno.
- Ownership: NBC Universal.**
- Reno**—K55DP, Ch. 55, Nevada TV Corp.
 Technical Facilities: 0.59-kw ERP, lat. 39° 35' 003", long. 119° 48' 006".
- Reno**—KAZR-CA, Ch. 46, Reno License LLC. Phones: 702-333-2727; 559-733-7800. Fax: 702-327-6827.
 Studio: 940 Matley Lane, Suite 15, Reno, NV 89502.
 Technical Facilities: 10.9-kw ERP, 75-ft. above ground, 9721-ft. above sea level, lat. 39° 18' 47", long. 119° 52' 59".
 Ownership: Pappas Telecasting Companies.
 Personnel: Leo L. Ramos, General Manager; Mike Andrews, Station Manager; Domingo Miranda, Chief Engineer; Andrea Brown, Sales Manager.
- Reno**—KELM-LP, Ch. 43, Nevada Channel 3 Inc. Phone: 954-431-3144.
 Technical Facilities: 1000-w TPO, 28.4-kw ERP, 79-ft. above ground, 5538-ft. above sea level, lat. 39° 35' 03", long. 119° 47' 52".
 Transmitter: Red Peak, 4.5-mi. N of Reno.
 Ownership: Equity Broadcasting Corp.
- Reno**—KNVV-LP, Ch. 41, Entravision Holdings LLC. Phone: 310-447-3870.
 Technical Facilities: 23.48-kw ERP, 50-ft. above ground, 9610-ft. above sea level, lat. 39° 18' 38", long. 119° 53' 01".
 Ownership: Entravision Communications Corp.
- Reno**—KRRI-LP, Ch. 25, Equity Broadcasting Corp. Phones: 501-221-0400; 501-219-2400. Fax: 501-221-1101.
 Technical Facilities: 1000-w TPO, 13.4-kw ERP, 115-ft. above ground, 5566-ft. above sea level, lat. 39° 35' 02", long. 119° 47' 51".
 Holds CP for change to 14.9-kw ERP, BPTTL-20030331ATX.
 Transmitter: Red Peak, N of Reno.
 Began Operation: December 4, 1998.
 Ownership: Equity Broadcasting Corp.
- Round Mountain**—K42EK, Ch. 42, Smoky Valley TV District. Phone: 775-377-2044.
 Technical Facilities: 20-w TPO, 0.281-kw ERP, 20-ft. above ground, 7827-ft. above sea level, lat. 38° 39' 23", long. 116° 59' 55".
 Transmitter: 4.7-mi. SE of Round Mountain.
 Ownership: Smoky Valley TV District.
- Round Mountain**—K45EY, Ch. 45, Smoky Valley TV District. Phone: 775-377-2044.
 Technical Facilities: 20-w TPO, 0.389-kw ERP, 15-ft. above ground, 9826-ft. above sea level, lat. 38° 39' 23", long. 116° 59' 55".
 Transmitter: 4.7-mi. SE of Round Mountain.
 Began Operation: February 13, 1996.
 Ownership: Smoky Valley TV District.
- Round Mountain**—K55HQ, Ch. 55, Smoky Valley TV District. Phone: 775-377-2044.
 Technical Facilities: 20-w TPO, 0.281-kw ERP, 1362-ft. above ground, 9823-ft. above sea level, lat. 38° 39' 23", long. 116° 59' 55".
 Transmitter: Head of South Shoshone Canyon, 4.6-mi. SE of Round Mountain.
 Began Operation: February 13, 1996.
 Ownership: Smoky Valley TV District.
- Round Mountain**—K58FM, Ch. 58, Smoky Valley TV District.

Technical Facilities: 0.389-kw ERP, lat. 38° 29' 23", long. 116° 59' 55".

Transmitter: 4.6-mi. SE of Round Mountain.

Round Mountain—K61GL, Ch. 61, Smokey Valley TV District. (KRNK Ch. 4 Reno) Phone: 775-377-2044.

Technical Facilities: 0.389-kw ERP, 15-ft. above ground, 9831-ft. above sea level, lat. 38° 39' 23", long. 116° 59' 55".

Ownership: Smokey Valley TV District.

Round Mountain—K63FP, Ch. 63, Smokey Valley TV District. (KTVN Ch. 2 Reno) Phone: 775-377-2044.

Technical Facilities: 0.389-kw ERP, lat. 38° 29' 23", long. 116° 59' 55".

Holds CP for change to 0.281-kw ERP, 15-ft. above ground, 9831-ft. above sea level, BPTT-20020115AAM.

Transmitter: 5-mi. SE of Round Mountain.

Ownership: Smokey Valley TV District.

Ruth—K03DS, Ch. 3, White Pine Television District No. 1. (KLAS-TV Ch. 8 Las Vegas)

Technical Facilities: 0.005-kw ERP, lat. 39° 16' 22", long. 114° 59' 45".

Ruth—K07DV, Ch. 7, White Pine Television District No. 1. (KTVX Ch. 4 Salt Lake City)

Technical Facilities: 0.008-kw ERP, lat. 39° 16' 22", long. 114° 59' 45".

Ruth—K09DW, Ch. 9, White Pine Television District No. 1. (KUTV Ch. 2 Salt Lake City)

Technical Facilities: 0.008-kw ERP, lat. 39° 16' 22", long. 114° 59' 45".

Ruth—K11ED, Ch. 11, White Pine Television District No. 1. (KSL-TV Ch. 5 Salt Lake City)

Technical Facilities: 0.008-kw ERP, lat. 39° 16' 22", long. 114° 59' 45".

Ruth—K13NQ, Ch. 13, White Pine Television District No. 1. (KLXV Ch. 10 Las Vegas)

Technical Facilities: 0.008-kw ERP, lat. 39° 16' 22", long. 114° 59' 45".

Ruth—K43IL, Ch. 43, White Pine Television District. (KVUU-TV Ch. 5 Henderson) Phone: 775-289-4048.

Technical Facilities: 0.075-kw ERP, 15-ft. above ground, 7137-ft. above sea level, lat. 39° 16' 22", long. 114° 59' 45".

Ownership: White Pine Television District No. 1.

Ryndon—K05LP, Ch. 5, Elko TV District. Phone: 775-738-5025.

Technical Facilities: 0.063-kw ERP, 12-ft. above ground, 5173-ft. above sea level, lat. 40° 57' 54", long. 115° 36' 47".

Ownership: Elko Television District.

Ryndon—K06NY, Ch. 6, Elko TV District. Phone: 775-738-5025.

Technical Facilities: 0.062-kw ERP, 25-ft. above ground, 5186-ft. above sea level, lat. 40° 57' 54", long. 115° 36' 47".

Ownership: Elko Television District.

Ryndon—K08NQ, Ch. 8, Elko Television District. Phone: 775-778-0561. Fax: 775-738-4712.

Technical Facilities: .073-kw ERP, 18-ft. above ground, 5179-ft. above sea level, lat. 40° 57' 54", long. 115° 36' 47".

Began Operation: November 17, 2003.

Ownership: Elko Television District.

Ryndon—K16FV, Ch. 16, Elko TV District. Phone: 775-738-5025.

Technical Facilities: 0.154-kw ERP, 30-ft. above ground, 5190-ft. above sea level, lat. 40° 57' 54", long. 115° 36' 47".

Ownership: Elko Television District.

Ryndon—K18GT, Ch. 18, Elko Television District. Phone: 775-738-5025.

Technical Facilities: 0.156-kw ERP, 22-ft. above ground, 5184-ft. above sea level, lat. 40° 57' 54", long. 115° 36' 47".

Ownership: Elko Television District.

Ryndon, etc.—K02KS, Ch. 2, Elko TV District. (KOLQ-TV Ch. 8 Reno)

Technical Facilities: 0.013-kw ERP, 6224-ft. above sea level, lat. 41° 01' 20", long. 115° 11' 40".

Schurz—K32CQ, Ch. 32, Walker River Paiute Tribe. Phone: 702-773-2306. Fax: 702-773-2585.

Technical Facilities: 0.158-kw ERP, 13-ft. above ground, 6174-ft. above sea level, lat. 38° 57' 58", long. 118° 53' 21".

Ownership: Walker River Paiute Tribe.

Schurz—K34BX, Ch. 34, Walker River Paiute Tribe. (KTVN Ch. 2 Reno)

Technical Facilities: 0.16-kw ERP, lat. 38° 57' 58", long. 118° 53' 21".

Schurz—K36FF, Ch. 36, Walker River Paiute Tribe.

Technical Facilities: 0.158-kw ERP, lat. 38° 57' 58", long. 118° 53' 21".

Schurz—K46CC, Ch. 46, Walker River Paiute Tribe. Phone: 702-773-2306. Fax: 702-773-2585.

Technical Facilities: 5-w TPO, lat. 38° 57' 58", long. 118° 53' 21".

Ownership: Walker River Paiute Tribe.

Schurz—K58CY, Ch. 58, Walker River Paiute Tribe.

Technical Facilities: 0.158-kw ERP, lat. 38° 57' 58", long. 118° 53' 21".

Searchlight—K02II, Ch. 2, County of Clark. (KTNV Ch. 13 Las Vegas)

Technical Facilities: 0.003-kw ERP, lat. 35° 28' 15", long. 114° 55' 007".

Searchlight—K04IP, Ch. 4, County of Clark. (KLAS-TV Ch. 8 Las Vegas)

Technical Facilities: 0.003-kw ERP, lat. 35° 28' 15", long. 114° 55' 007".

Searchlight—K07OF, Ch. 7, County of Clark. (KVBC Ch. 3 Las Vegas)

Technical Facilities: 0.004-kw ERP, lat. 35° 28' 15", long. 114° 55' 007".

Silver Springs—K29BN, Ch. 29, Sarkes Tarzian Inc. (KTVN Ch. 2 Reno)

Technical Facilities: 0.59-kw ERP, lat. 39° 29' 004", long. 119° 17' 59".

Silver Springs—K31BM, Ch. 31, Lyon County. (KRNK Ch. 4 Reno)

Technical Facilities: 0.594-kw ERP, lat. 39° 29' 004", long. 119° 17' 59".

Silver Springs—K33IB, Ch. 33, KTVU Partnership.

Technical Facilities: 0.636-kw ERP, 18-ft. above ground, 6872-ft. above sea level, lat. 39° 29' 05", long. 119° 18' 07".

Ownership: KTVU Partnership.

Silver Springs—K67ET, Ch. 67, Broadcast Development Corp.

Technical Facilities: 1.21-kw ERP, lat. 39° 29' 004", long. 119° 17' 59".

Smith—K10HQ, Ch. 10, Lyon County. (KRNK Ch. 4 Reno)

Technical Facilities: 0.072-kw ERP, 8241-ft. above sea level, lat. 38° 41' 08", long. 119° 11' 06".

Smith—K12IT, Ch. 12, Lyon County. (KTVN Ch. 2 Reno)

Technical Facilities: 0.044-kw ERP, 8258-ft. above sea level, lat. 38° 41' 08", long. 119° 11' 06".

Smith—K24CA, Ch. 24, Smith Valley Rotary Club. (KTVN Ch. 2 Reno)

Technical Facilities: 0.16-kw ERP, lat. 38° 41' 008", long. 119° 11' 006".

Smith—K30BT, Ch. 30, Smith Valley Rotary Club. (KRNK Ch. 4 Reno)

Technical Facilities: 0.16-kw ERP, lat. 38° 41' 008", long. 119° 11' 006".

Smith, etc.—K05GD, Ch. 5, Lyon County Public Works. (KOLQ-TV Ch. 8 Reno)

Technical Facilities: 0.056-kw ERP, 8248-ft. above sea level, lat. 38° 41' 08", long. 119° 11' 06".

Spring Creek Mobile Home Park—K12MS, Ch. 12, Elko TV District. (KTVB Ch. 7 Boise)

Technical Facilities: 0.004-kw ERP, lat. 40° 49' 16", long. 115° 42' 004".

Star Valley—K33HD, Ch. 33, Elko Television District. Phone: 775-778-0561. Fax: 775-738-4712.

Technical Facilities: 0.67-kw ERP, 20-ft. above ground, 8277-ft. above sea level, lat. 41° 007' 14", long. 114° 34' 27".

Ownership: Elko Television District.

Starr Valley—K04JR, Ch. 4, Elko TV District. (KTVB Ch. 7 Boise)

Technical Facilities: 0.133-kw ERP, lat. 41° 001' 20", long. 115° 11' 40".

Starr Valley—K39GL, Ch. 39, Elko Television District. Phone: 775-778-0961. Fax: 775-738-4712.

Technical Facilities: 0.73-kw ERP, 20-ft. above ground, 7208-ft. above sea level, lat. 41° 11' 40", long. 114° 56' 36".

Began Operation: June 1, 2004.

Ownership: Elko Television District.

Stateline—K38FW, Ch. 38, Global Resorts Television LLC. Phone: 419-662-9657. Fax: 419-662-9657.

Technical Facilities: 12-kw ERP, 236-ft. above ground, 6519-ft. above sea level, lat. 38° 57' 35", long. 119° 56' 24".

Ownership: Global Resort Television LLC.

Stateline—K59GM, Ch. 59, RSN West LLC.

Technical Facilities: 8-kw ERP, 36-ft. above ground, 6276-ft. above sea level, lat. 38° 56' 47", long. 119° 57' 55".

Ownership: RSN West LLC.

Stead & Lawton—K49CK, Ch. 49, Gray Television Licensee Inc. Phone: 775-858-8888.

Technical Facilities: 1.13-kw ERP, 30-ft. above ground, 8268-ft. above sea level, lat. 39° 35' 12", long. 119° 55' 52".

Ownership: Gray Television Inc.

Steptoe/Ruby Valley—K08IY, Ch. 8, White Pine Television District No. 1. (KUTV Ch. 2 Salt Lake City) Phone: 775-289-4048.

Technical Facilities: 0.04-kw ERP, 11-ft. above ground, 8607-ft. above sea level, lat. 40° 19' 20", long. 114° 33' 39".

Ownership: White Pine Television District No. 1.

Steptoe/Ruby Valley—K10KL, Ch. 10, White Pine Television District No. 1. (KTVX Ch. 4 Salt Lake City) Phone: 775-289-4048.

Technical Facilities: 0.04-kw ERP, 11-ft. above ground, 8607-ft. above sea level, lat. 40° 19' 22", long. 114° 33' 39".

Ownership: White Pine Television District No. 1.

Steptoe/Ruby Valley—K12KO, Ch. 12, White Pine Television District No. 1. (KSL-TV Ch. 5 Salt Lake City) Phone: 775-289-4048.

Technical Facilities: 0.04-kw ERP, 11-ft. above ground, 8607-ft. above sea level, lat. 40° 19' 22", long. 114° 33' 39".

Ownership: White Pine Television District No. 1.

Tuscarora—K04HJ, Ch. 4, Tuscarora TV. (KBCI-TV Ch. 2 Boise)

Technical Facilities: 0.078-kw ERP, lat. 41° 16' 33", long. 116° 004' 51".

Tuscarora—K13PC, Ch. 13, Tuscarora TV. (KENV Ch. 10 Elko)

Technical Facilities: 0.07-kw ERP, lat. 41° 16' 33", long. 116° 004' 51".

Ursine—K02EG, Ch. 2, Lincoln County TV District 1. (KVBC Ch. 3 Las Vegas)

Technical Facilities: 0.058-kw ERP, lat. 37° 59' 000", long. 114° 13' 20".

Ursine—K09FK, Ch. 9, Lincoln County TV District 1. (KLAS-TV Ch. 8 Las Vegas)

Technical Facilities: 0.009-kw ERP, lat. 37° 59' 000", long. 114° 13' 20".

Ursine—K11OW, Ch. 11, Lincoln County TV District 1. (KVUU-TV Ch. 5 Henderson)

Technical Facilities: 0.006-kw ERP, lat. 37° 59' 000", long. 114° 13' 20".

Ursine—K13LU, Ch. 13, Lincoln County TV District 1. (KTNV Ch. 13 Las Vegas)

Technical Facilities: 0.009-kw ERP, lat. 37° 59' 000", long. 114° 13' 20".

Ursine—K50DA, Ch. 50, Lincoln County TV District 1. (KLXV Ch. 10 Las Vegas)

Technical Facilities: 0.08-kw ERP, 10-ft. above ground, 5768-ft. above sea level, lat. 37° 59' 00", long. 114° 13' 20".

Valmy & Red House—K27GG, Ch. 27, Humboldt County.

Nevada — Low Power TV & TV Translator Stations

Technical Facilities: 1.13-kw ERP, 52-ft. above ground, 5463-ft. above sea level, lat. 40° 56' 24", long. 117° 23' 36".

Valmy & Red House—K29EV, Ch. 29, Humboldt County. Phone: 775-623-6349.

Technical Facilities: 1.13-kw ERP, 52-ft. above ground, 5463-ft. above sea level, lat. 40° 56' 24", long. 117° 23' 36".

Ownership: Humboldt County.

Valmy & Red House—K34FP, Ch. 34, Humboldt County. Phone: 725-623-6349.

Technical Facilities: 1.13-kw ERP, 13-ft. above ground, 5462-ft. above sea level, lat. 40° 56' 24", long. 117° 23' 36".

Verdi—K06GB, Ch. 6, Washoe County TV Tax District. (KOLQ-TV Ch. 8 Reno)

Technical Facilities: 0.114-kw ERP, lat. 39° 34' 38", long. 119° 56' 19".

Verdi—K10GP, Ch. 10, Washoe County TV Tax District.

Technical Facilities: 0.162-kw ERP, 7995-ft. above sea level, lat. 39° 34' 38", long. 119° 56' 19".

Verdi—K30HY, Ch. 30, Verdi TV Tax District. (KNPB Ch. 5 Reno) Phone: 775-345-0202.

Technical Facilities: 0.8-kw ERP, 16-ft. above ground, 7985-ft. above sea level, lat. 39° 34' 38", long. 119° 56' 19".

Ownership: Verdi TV Tax District.

Verdi—K33ER, Ch. 33, Washoe County TV Tax District. (KTVN Ch. 2 Reno)

Technical Facilities: 1.11-kw ERP, lat. 39° 34' 38", long. 119° 56' 19".

Transmitter: 1-mi. SSW of Pavine Peak.

Verdi—K51DJ, Ch. 51, Washoe County TV Tax District. (KRNK Ch. 4 Reno)

Technical Facilities: 0.158-kw ERP, lat. 39° 34' 38", long. 119° 56' 19".

Verdi—K54DA, Ch. 54, Channel 5 Public Broadcasting Inc. Phone: 702-784-4555. Fax: 702-784-1438.

Technical Facilities: 100-w TPO, 0.793-kw ERP, 20-ft. above ground, 7986-ft. above sea level, lat. 39° 34' 38", long. 119° 56' 19".

Transmitter: 0.8-mi. from Peavine Lookout.

Ownership: Channel 5 Public Broadcasting Inc.

Walker Lake—K06NQ, Ch. 6, Mineral Television District No. 1. Phone: 775-423-2543.

Technical Facilities: 0.4-kw ERP, 26-ft. above ground, 4347-ft. above sea level, lat. 38° 36' 27", long. 118° 34' 28".

Walker Lake—K17FR, Ch. 17, Mineral Television District No. 1.

Technical Facilities: 1.774-kw ERP, lat. 36° 36' 27", long. 118° 34' 28".

Walker Lake—K38EH, Ch. 38, Mineral TV District No. 1. (KNPB Ch. 5 Reno)

Technical Facilities: 1.77-kw ERP, lat. 38° 35' 27", long. 118° 34' 28".

Transmitter: 1.9-mi. S of Thome.

Walker Lake, etc.—K14JY, Ch. 14, Mineral Television District No. 1. (KTVN Ch. 2 Reno)

Technical Facilities: 1.82-kw ERP, 26-ft. above ground, 4347-ft. above sea level, lat. 38° 36' 27", long. 118° 34' 28".

Walker Lake, etc.—K24EY, Ch. 24, Mineral Television District.

Technical Facilities: 1.82-kw ERP, 26-ft. above ground, 4347-ft. above sea level, lat. 38° 36' 27", long. 118° 34' 28".

Walker Lake, etc.—K28GX, Ch. 28, Mineral Television District. (KRNK Ch. 4 Reno)

Technical Facilities: 1.701-kw ERP, 26-ft. above ground, 4347-ft. above sea level, lat. 38° 36' 27", long. 118° 34' 28".

Walker Lake, etc.—K42DS, Ch. 42, Mineral Television District. (KOLQ-TV Ch. 8 Reno)

Technical Facilities: 1.82-kw ERP, 26-ft. above ground, 4347-ft. above sea level, lat. 38° 36' 27", long. 118° 34' 28".

Wells—K08IO, Ch. 8, Elko TV District. (KTVN Ch. 2 Reno)

Technical Facilities: 0.017-kw ERP, lat. 41° 00' 18", long. 114° 33' 57".

Wells—K22GW, Ch. 22, Elko Television District. Phone: 775-738-5025.

Technical Facilities: 0.95-kw ERP, 87-ft. above ground, 7275-ft. above sea level, lat. 41° 11' 40", long. 114° 56' 36".

Ownership: Elko Television District.

Wells—K24GE, Ch. 24, Elko Television District. Phone: 775-738-5025.

Technical Facilities: 0.95-kw ERP, 87-ft. above ground, 7275-ft. above sea level, lat. 41° 11' 40", long. 114° 56' 36".

Ownership: Elko Television District.

Wells, etc.—K58BR, Ch. 58, Elko TV District. (KSTU Ch. 13 Salt Lake City) Phone: 775-738-5025.

Technical Facilities: 0.06-kw ERP, lat. 41° 11' 40", long. 114° 56' 36".

Holds CP for change to 0.95-kw ERP, 39-ft. above ground, 7260-ft. above sea level, BPTT-20021008ABV.

Ownership: Elko Television District.

Winnemucca—K15AL, Ch. 15, Humboldt County. Phone: 775-623-6349.

Technical Facilities: 100-w TPO, 1.49-kw ERP, 34-ft. above ground, 6809-ft. above sea level, lat. 40° 54' 38", long. 117° 45' 40".

Holds CP for change to 0.2-kw ERP, 20-ft. above ground, 6755-ft. above sea level, BOPCDTL-20060330ACZ.

Ownership: Humboldt County.

Personnel: Paul Burkholder, Chief Engineer.

Winnemucca—K17HB, Ch. 17, KTVU Partnership.

Technical Facilities: 0.838-kw ERP, 16-ft. above ground, 6742-ft. above sea level, lat. 41° 00' 38", long. 117° 45' 40".

Ownership: KTVU Partnership.

Winnemucca—K19EU, Ch. 19, Humboldt County. Phone: 775-623-6349.

Technical Facilities: 1.489-kw ERP, 33-ft. above ground, 6814-ft. above sea level, lat. 41° 00' 38", long. 117° 45' 40".

Ownership: Humboldt County.

Winnemucca—K21FO, Ch. 21, Humboldt County. (KRNK-TV Ch. 7 Reno) Phone: 775-623-6349.

Technical Facilities: 1.489-kw ERP, 13-ft. above ground, 6795-ft. above sea level, lat. 41° 00' 38", long. 117° 45' 40".

Holds CP for change to 0.2-kw ERP, 23-ft. above ground, 6758-ft. above sea level, BDFCDTT-20060316AJX.

Ownership: Humboldt County.

Winnemucca—K23FR, Ch. 23, Humboldt County. Phone: 775-623-6349.

Technical Facilities: 1.489-kw ERP, 36-ft. above ground, 6817-ft. above sea level, lat. 41° 00' 38", long. 117° 45' 40".

Holds CP for change to 0.2-kw ERP, 33-ft. above ground, 6768-ft. above sea level, BDFCDTT-20060223ABV.

Ownership: Humboldt County.

Winnemucca—K45BJ, Ch. 45, Humboldt County TV Maintenance Board. (KTVB Ch. 7 Boise)

Technical Facilities: 1.14-kw ERP, lat. 41° 00' 38", long. 117° 45' 40".

Winnemucca—K47CH, Ch. 47, Humboldt County TV Maintenance Board. (KOLQ-TV Ch. 8 Reno)

Technical Facilities: 1.14-kw ERP, lat. 41° 00' 38", long. 117° 45' 40".

Winnemucca—K49BK, Ch. 49, Humboldt County. (KTVN-DT Ch. 13 Reno)

Technical Facilities: 1.14-kw ERP, lat. 41° 00' 38", long. 117° 45' 40".

Holds CP for change to 0.2-kw ERP, 26-ft. above ground, 6762-ft. above sea level, BDFCDTT-20060309ADK.

Ownership: Humboldt County.

Winnemucca—K51BW, Ch. 51, Humboldt County. (KTVN Ch. 2 Reno)

Technical Facilities: 1.14-kw ERP, lat. 41° 00' 38", long. 117° 45' 40".

Winnemucca—KPMP-LP, Ch. 2, Reno License LLC. Phone: 559-733-7800.

Technical Facilities: 3-kw ERP, 170-ft. above ground, 4655-ft. above sea level, lat. 40° 57' 23.3", long. 117° 42' 47.5".

Holds CP for change to channel number 43, 15-kw ERP, 50-ft. above ground, 6785-ft. above sea level, lat. 41° 00' 40", long. 117° 46' 04". BDFCDTL-20060331ACJ.

Ownership: Pappas Telecasting Companies.

Yerington—K06KC, Ch. 6, Lyon County. (KOLQ-TV Ch. 8 Reno)

Technical Facilities: 0.027-kw ERP, lat. 38° 59' 15", long. 119° 14' 35".

Yerington—K16GM, Ch. 16, KTVU Partnership. Phone: 775-856-1100.

Technical Facilities: 0.744-kw ERP, 18-ft. above ground, 6389-ft. above sea level, lat. 38° 59' 12", long. 119° 14' 36".

Ownership: Cox Enterprises Inc.

Yerington—K18BW, Ch. 18, Lyon County. (KTVN Ch. 2 Reno)

Technical Facilities: 0.137-kw ERP, lat. 38° 59' 15", long. 119° 14' 35".

Yerington—K40DV, Ch. 40, Lyon County.

Technical Facilities: 0.137-kw ERP, 16-ft. above ground, 6391-ft. above sea level, lat. 38° 59' 15", long. 119° 14' 35".

Yerington—K49FZ, Ch. 49, Lyon County. (KRNK Ch. 4 Reno)

Technical Facilities: 0.025-kw ERP, lat. 38° 59' 15", long. 119° 14' 35".

New Hampshire

Berlin—W27BL, Ch. 27, Hearst-Argyle Properties Inc. (WMUR-TV Ch. 9 Manchester)

Technical Facilities: 1.81-kw ERP, lat. 44° 27' 30", long. 071° 10' 00".

Claremont—W10AC, Ch. 10, Claremont TV Inc.

Technical Facilities: 9.31-kw ERP, lat. 43° 22' 48", long. 072° 22' 00".

Claremont—W12AF, Ch. 12, Claremont TV Inc. (WCAX-TV Ch. 3 Burlington)

Technical Facilities: 0.009-kw ERP, lat. 43° 22' 48", long. 072° 22' 00".

Claremont—W17CI, Ch. 17, Newmont Broadcasting Corp. Phone: 501-219-2400.

Studio: c/o WBTV, 1611 Harbor Rd., Shelburne, VT 04582.

Technical Facilities: 100-w TPO, 1.5-kw ERP, 39-ft. above ground, 2900-ft. above sea level, lat. 43° 26' 15", long. 72° 27' 00".

Transmitter: Mount Ascutney, near Windsor.

Began Operation: April 27, 1999.

Ownership: Equity Broadcasting Corp.

Personnel: Charles Kail, General Manager.

Colebrook—W26CQ, Ch. 26, Hearst-Argyle Properties Inc.

Technical Facilities: 19.7-kw ERP, 56-ft. above ground, 2657-ft. above sea level, lat. 44° 56' 50", long. 71° 20' 28".

Ownership: Hearst-Argyle Television Inc.

Concord—W39AR, Ch. 39, Center Broadcasting Corp. of New Hampshire.

Technical Facilities: 100-w TPO, 1.047-kw ERP, 74-ft. above ground, 394-ft. above sea level, lat. 43° 12' 24", long. 71° 32' 41".

Transmitter: 0.15-mi. N of the intersection of Washington St. & Center St.

Ownership: Center Broadcasting Corp. of New Hampshire.

Hanover—W15BK, Ch. 15, U. of New Hampshire. (WENH-TV Ch. 11 Durham)

Technical Facilities: 7.3-kw ERP, 404-ft. above ground, 2234-ft. above sea level, lat. 43° 42' 30", long. 72° 09' 16".

Littleton—W38CB, Ch. 38, Hearst-Argyle Properties. (WMUR-TV Ch. 9 Manchester)

Technical Facilities: 13-kw ERP, lat. 44° 00' 24", long. 071° 41' 57".

Transmitter: Cannon Mountain, 5.5-mi. SE of Franconia.

Littleton—WMUR-LP, Ch. 29, Hearst-Argyle Properties Inc.

Technical Facilities: 1000-w TPO, 9.86-kw ERP, 80-ft. above ground, 4167-ft. above sea level, lat. 44° 09' 24", long. 71° 41' 57".

Ownership: Hearst-Argyle Television Inc.

Personnel: Jeff Bartlett, General Manager; Stefan Hadl, Chief Engineer; Gerry McGavick, Sales Manager.

Manchester—W28CM, Ch. 28, Center Broadcasting Corp. of New Hampshire.

Technical Facilities: 1.04-kw ERP, 110-ft. above ground, 416-ft. above sea level, lat. 42° 43' 23", long. 71° 27' 39".

Ownership: Center Broadcasting Corp. of New Hampshire.

Nashua—W33AK, Ch. 33, Center Broadcasting Corp. of New Hampshire.

Technical Facilities: 100-w TPO, 0.735-kw ERP, 134-ft. above ground, 279-ft. above sea level, lat. 42° 45' 45", long. 71° 27' 49".

Transmitter: One Indian Head Plaza, Temple St.

Ownership: Center Broadcasting Corp. of New Hampshire.

■ **Nashua**—WYCN-LP, Ch. 13, Center Broadcasting Corp. of New Hampshire. Phone: 603-883-7435.

Technical Facilities: 10-w TPO, 0.04-kw ERP, 135-ft. above ground, 279-ft. above sea level, lat. 42° 45' 45", long. 71° 27' 49".

Holds CP for change to 0.115-kw ERP, 100-ft. above ground, 406-ft. above sea level, lat. 42° 43' 23", long. 71° 27' 39". BPTVA-20031230AAT.

Transmitter: One Indian Head Plaza, Temple St.

Ownership: Center Broadcasting Corp. of New Hampshire.

Personnel: Gordon Jackson, General Manager; Bob Smith, Chief Engineer; Carolyn Choste, Sales Manager.

Pittsburg—W18BO, Ch. 18, U. of New Hampshire.

Technical Facilities: 4.6-kw ERP, lat. 44° 56' 50", long. 071° 20' 28".

New Jersey

Atlantic City—W60CX, Ch. 60, Trinity Broadcasting Network Inc. Phone: 714-832-2950. Fax: 714-731-0661.

Technical Facilities: 2-kw ERP, 417-ft. above ground, 426-ft. above sea level, lat. 39° 21' 40", long. 74° 25' 00".

Holds CP for change to channel number 45, 22.3-kw ERP, , lat. 39° 21' 40", long. 74° 25' 00". BPTT-20031119AGA.

Began Operation: October 19, 1993.

Ownership: Trinity Broadcasting Network Inc.

Atlantic City—WMGM-LP, Ch. 7, Access.1 New Jersey License Co. Phone: 609-927-4440. Fax: 609-927-7014.

Studio: 1601 New Rd., Linwood, NJ 08221.

Technical Facilities: 0.029-kw ERP, 210-ft. above ground, 213-ft. above sea level, lat. 39° 23' 24", long. 74° 30' 45".

Began Operation: December 4, 1998.

Ownership: Access.1 Communications Corp.

Personnel: Jane Stark, General Manager; Ron Smith, Station Manager; Dan Merlo, Chief Engineer.

Atlantic City—WQAV-LP, Ch. 34, Julia S. Cuevo & Benita S. Querubin.

Technical Facilities: 1000-w TPO, 28.6-kw ERP, 191-ft. above sea level, lat. 39° 21' 02", long. 74° 27' 26".

Transmitter: 3815 Ventnor Ave.

Ownership: Benita S. Querubin; Julia S. Cuevo.

Belvidere—W43CG, Ch. 43, New Jersey Public Broadcasting Authority. (WNJB Ch. 58 New Brunswick) Phone: 609-777-5000.

Technical Facilities: 1-kw ERP, 115-ft. above ground, 1342-ft. above sea level, lat. 40° 46' 14", long. 75° 03' 52".

Ownership: New Jersey Public Broadcasting Authority.

Camden—WXSI-LP, Ch. 33, Mako Communications LLC. Phone: 361-883-1763.

Technical Facilities: 20.3-kw ERP, 163-ft. above ground, 545-ft. above sea level, lat. 40° 04' 59", long. 75° 10' 56".

Holds CP for change to 150-kw ERP, 499-ft. above ground, 911-ft. above sea level, lat. 40° 05' 00", long. 75° 10' 47". BPTTL-20040726AFI.

Transmitter: 1260 E. Mermaid Lane, Wyndmoor.

Ownership: Mako Communications LLC.

Personnel: William E. Mattis Jr., General Manager.

Cape May—W05AX, Ch. 5, Wildwood Five Television. Phone: 212-465-1378.

Technical Facilities: 0.05-kw ERP, lat. 38° 59' 33", long. 74° 48' 48".

Ownership: Wildwood Five Television.

Cherry Hill-Medford—WNAI-LP, Ch. 41, Marcia Cohen. Phone: 856-767-8884.

Technical Facilities: 140-kw ERP, 820-ft. above ground, 1112-ft. above sea level, lat. 40° 00' 2' 30", long. 75° 14' 11".

Ownership: Marcia Cohen.

■ **Cranford**—WMBQ-CA, Ch. 22, Renard Communications Corp. Phone: 315-468-0908.

Technical Facilities: 200-w TPO, 9.42-kw ERP, 82-ft. above ground, 476-ft. above sea level, lat. 40° 42' 42", long. 74° 21' 22".

Holds CP for change to channel number 46, 50-kw ERP, 557-ft. above ground, 607-ft. above sea level, lat. 40° 44' 46", long. 73° 58' 52". BMTPTA-20051223AAA.

Transmitter: Morris Ave. & Sayre St. intersection, Summit.

Began Operation: March 13, 1997.

Ownership: Craig L. Fox.

East Orange—WPXO-LP, Ch. 34, Paxson Communications LPTV Inc. Phone: 561-682-4131.

Technical Facilities: 50-kw ERP, 1175-ft. above ground, 1226-ft. above sea level, lat. 40° 44' 54", long. 73° 59' 10".

Holds CP for change to 3.5-kw ERP, , BDFCDTL-20060320AAW.

Ownership: ION Media Networks Inc.

■ **Edison**—WDVB-CA, Ch. 39, Deepak Viswanath. Phone: 718-774-6869.

Technical Facilities: 35-kw ERP, 249-ft. above ground, 358-ft. above sea level, lat. 40° 31' 45", long. 74° 23' 34".

Ownership: Deepak Viswanath.

Hackettstown—W23AZ, Ch. 23, Centenary College. Phone: 908-979-4355.

Studio: 100 Rte. 46, Hackettstown, NJ 07840.

Technical Facilities: 945-w TPO, 4.43-kw ERP, 85-ft. above ground, 673-ft. above sea level, lat. 40° 50' 54", long. 74° 50' 002".

Transmitter: 20 Thomas Dr., Independence Twp.

Ownership: Centenary College.

Personnel: Norman Worth, General Manager; L. J. Tighe, Chief Engineer; Pat Layton, General Sales Manager.

Hackettstown—W49BE, Ch. 49, New Jersey Public Broadcasting Authority. Phone: 609-777-5000. Fax: 609-633-2912.

Technical Facilities: 694-w TPO, 10-kw ERP, 138-ft. above ground, 1236-ft. above sea level, lat. 40° 51' 07", long. 74° 52' 36".

Transmitter: 20 Thomas Dr.

Began Operation: April 1, 1993.

Ownership: New Jersey Public Broadcasting Authority.

Personnel: Elizabeth Christopher, General Manager; W. Schworbos, Chief Engineer.

■ **Hammonton, etc.**—WPSJ-LP, Ch. 8, Engle Broadcasting. Phone: 609-767-8884. Fax: 609-768-9084.

Studio: 104 Bellevue Ave., Hammonton, NJ 08037.

Technical Facilities: 42.5-w TPO, 0.715-kw ERP, 722-ft. above ground, 833-ft. above sea level, lat. 39° 43' 41", long. 74° 50' 39".

Holds CP for change to 5-kw ERP, , lat. 39° 43' 41", long. 74° 50' 38". BPTTL-20001124AAM.

Transmitter: 0.5-mi. NE of Waterford Works, 0.4-mi. N of Chew Rd.

Multichannel TV Sound: Separate audio program.

Began Operation: September 26, 1988.

Ownership: Engle Broadcasting.

Personnel: Barbara E. Ciric, President; Paul V. Engle, General Manager.

Morristown—W54CZ, Ch. 54, WLNY LP. Phone: 631-777-8855. Fax: 631-777-8180.

Technical Facilities: 966-w TPO, 8-kw ERP, 810-ft. above sea level, lat. 40° 47' 08", long. 74° 30' 41".

Began Operation: April 26, 1994.

Ownership: WLNY Holdings Inc.

Personnel: Richard Mulliner, Chief Engineer.

Pittstown—W25BB, Ch. 25, New Jersey Public Bcstg. Authority. (WNJB Ch. 58 New Brunswick; WNJT Ch. 52 Trenton)

Technical Facilities: 1.52-kw ERP, 118-ft. above ground, 682-ft. above sea level, lat. 40° 30' 37", long. 74° 57' 29".

Sussex—W36AZ, Ch. 36, New Jersey Public Broadcasting Authority. (WNJN Ch. 50 Montclair)

Technical Facilities: 14.6-kw ERP, 52-ft. above ground, 1352-ft. above sea level, lat. 41° 08' 37", long. 74° 32' 18".

■ **Trenton**—W25AW, Ch. 25, WZBN-TV Inc. Phone: 609-586-5088. Fax: 609-586-8221.

Technical Facilities: 10-kw ERP, 180-ft. above ground, 233-ft. above sea level, lat. 40° 14' 48", long. 74° 42' 53".

Began Operation: April 1, 1993.

Ownership: WZBN-TV Inc.

Personnel: Louis A. Zaroni, Chairman; Gregory L. Zaroni, President & General Manager; Doreen A. Damico, Vice President & Administrator; Mark A. Velez, Local Sales Manager.

New Mexico

Abiqui—K06ME, Ch. 6, Abiqui Valley TV Assn. (KRQE Ch. 13 Albuquerque)

Technical Facilities: 0.008-kw ERP, 20-ft. above ground, 7510-ft. above sea level, lat. 36° 10' 52", long. 106° 20' 28".

Abiqui rural area—K02HU, Ch. 2, Abiqui Valley TV Assn. (KNME-TV Ch. 5 Albuquerque)

Technical Facilities: 0.003-kw ERP, lat. 36° 10' 52", long. 106° 20' 28".

Abiqui rural area—K09LY, Ch. 9, Abiqui Valley TV Assn. (KOB-TV Ch. 4 Albuquerque)

Technical Facilities: 0.003-kw ERP, 7500-ft. above sea level, lat. 36° 10' 52", long. 106° 20' 28".

Alamogordo—K24CT, Ch. 24, ACME Television Licenses of New Mexico LLC. Phone: 202-828-2265.

Technical Facilities: 300-w TPO, 15.2-kw ERP, 102-ft. above ground, 7851-ft. above sea level, lat. 32° 49' 45", long. 105° 52' 14".

Transmitter: Long Ridge of Mule Peak.

Began Operation: August 21, 1998.

Ownership: ACME Communications Inc.

Alamogordo—K27HP, Ch. 27, KASA License Subsidiary LLC. Phone: 915-584-8304.

Technical Facilities: 100-w TPO, 4.95-kw ERP, 50-ft. above ground, 9255-ft. above sea level, lat. 32° 49' 45", long. 105° 52' 14".

Transmitter: Long Ridge of Mule Peak, Alamogordo.

Ownership: Raycom Media Inc.

Alamogordo—K28HB, Ch. 28, ACME Television Licenses of New Mexico LLC. Phone: 202-828-2265.

Technical Facilities: 300-w TPO, 1.89-kw ERP, 69-ft. above ground, 7667-ft. above sea level, lat. 32° 49' 45", long. 105° 52' 14".

Transmitter: Long Ridge of Mule Peak.

Ownership: ACME Communications Inc.

Alamogordo—K31GJ, Ch. 31, KOB-TV LLC. (KOB Ch. 8 Roswell; KOB-TV Ch. 4 Albuquerque) Phone: 654-642-4212.

Technical Facilities: 0.675-kw ERP, lat. 32° 49' 44", long. 105° 53' 11".

Ownership: Hubbard Broadcasting Inc.

Alamogordo—K40BP, Ch. 40, NPG of Texas LP. (KVIA-TV Ch. 7 El Paso)

Technical Facilities: 2.41-kw ERP, lat. 32° 49' 47", long. 105° 53' 15".

Ownership: News Press & Gazette Co.

Alamogordo—K42EY, Ch. 42, Regents of New Mexico State U. (KRWG-TV Ch. 22 Las Cruces)

Technical Facilities: 0.001-kw ERP, lat. 32° 49' 47", long. 105° 53' 13".

Alamogordo—K49FX, Ch. 49, LIN of New Mexico LLC. (KBIM-TV Ch. 10 Roswell)

Technical Facilities: 2.106-kw ERP, 69-ft. above ground, 7857-ft. above sea level, lat. 32° 49' 47", long. 105° 53' 12".

Ownership: LIN TV Corp.

Alamogordo—K56IU, Ch. 56, Trinity Broadcasting Network Inc. (KTBN-TV Ch. 40 Santa Ana) Phone: 714-832-2950.

Technical Facilities: 9.9-kw ERP, 164-ft. above ground, 4764-ft. above sea level, lat. 32° 56' 42", long. 105° 56' 47".

Ownership: Trinity Broadcasting Network Inc.

Alamogordo—K63GU, Ch. 63, Vision Broadcasting Network Inc. Phone: 505-437-1919.

New Mexico — Low Power TV & TV Translator Stations

Technical Facilities: 4.1-kw ERP, 85-ft. above ground, 7867-ft. above sea level, lat. 32° 49' 45", long. 105° 52' 14".

Ownership: Vision Broadcasting Network Inc.

Alamogordo—K65CG, Ch. 65, LIN of Colorado LLC.

Technical Facilities: 0.773-kw ERP, 7860-ft. above sea level, lat. 32° 49' 40", long. 105° 52' 46".

Transmitter: Long Ridge Electronic Site.

Ownership: LIN TV Corp.

Alamogordo—KAPT-LP, Ch. 29, Prime Time Christian Broadcasting Inc. Phone: 915-563-0420. Fax: 915-563-1736.

Technical Facilities: 100-w TPO, 1.86-kw ERP, 23-ft. above ground, 7783-ft. above sea level, lat. 32° 49' 47", long. 105° 53' 12".

Transmitter: Long Ridge electronics site, Lincoln National Forest, near Alamogordo.

Began Operation: May 1, 1988.

Ownership: Prime Time Christian Broadcasting Inc.

Personnel: Al Cooper, General Manager; Jay Westcott, Chief Engineer; Jeff Welter, Sales Manager.

Alamogordo—KCWI-LP, Ch. 36, KDBC License LLC. Phone: 559-733-7800.

Technical Facilities: 1.6-kw ERP, 26-ft. above ground, 7775-ft. above sea level, lat. 32° 49' 45", long. 105° 53' 15".

Ownership: Pappas Telecasting Companies.

■ **Alamogordo**—KVBA-LP, Ch. 19, Vision Broadcasting Network Inc. Phone: 505-437-1919. Fax: 505-437-5353.

Studio: 1017 New York Ave., Alamogordo, NM 88310.

Technical Facilities: 100-w TPO, 4.95-kw ERP, 100-ft. above ground, 9305-ft. above sea level, lat. 32° 49' 45", long. 105° 52' 14".

Transmitter: Long Ridge Sacramento Mountains.

Began Operation: July 3, 1982.

Ownership: Vision Broadcasting Network Inc.

Personnel: William J. Oechsner Jr., General Manager; Ron Breumner, Operations Manager; Pete Warren, Chief Engineer.

Alamogordo, etc.—K34CR, Ch. 34, KOAT Hearst-Argyle Television Inc. (KOAT-TV Ch. 7 Albuquerque)

Technical Facilities: 1.18-kw ERP, 39-ft. above ground, 7785-ft. above sea level, lat. 32° 49' 45", long. 105° 53' 15".

Albuquerque—K38IM, Ch. 38, Three Angels Broadcasting Network Inc. Phone: 618-627-4651. Fax: 618-627-2726.

Studio: .

Technical Facilities: 45.4-kw ERP, 89-ft. above ground, 1070-ft. above sea level, lat. 35° 12' 50", long. 106° 27' 01".

Began Operation: August 16, 1994.

Ownership: Three Angels Broadcasting Network Inc.

Personnel: Danny Shelton, General Manager; Moses Primo, Broadcast Operations & Engineering Director.

Albuquerque—K43HW, Ch. 43, Joseph W. Shaffer. Phone: 928-717-0828.

Technical Facilities: 1000-w TPO, 27-kw ERP, 141-ft. above ground, 5787-ft. above sea level, lat. 35° 00' 00", long. 106° 46' 46".

Transmitter: Approx. 10-mi. W of Albuquerque.

Began Operation: September 27, 1995.

Ownership: Joseph W. Shaffer.

Albuquerque—K56FB, Ch. 56, Ramar Communications II Ltd. Phone: 806-745-3434. Fax: 806-748-1949.

Technical Facilities: 1000-w TPO, 30.3-kw ERP, 77-ft. above ground, 10721-ft. above sea level, lat. 35° 12' 51", long. 106° 27' 02".

Holds CP for change to channel number 47, 50-kw ERP, 69-ft. above ground, 10633-ft. above sea level, BPTTL-20031229ABO.

Transmitter: Sandia Crest electronics site, lots 6 & 7.

Multichannel TV Sound: Stereo only.

Began Operation: January 1, 1996.

Ownership: Ramar Communications II Ltd.

Personnel: Rob Ramsayer, Chief Engineer.

Albuquerque—KODF-LP, Ch. 25, Una Vez Mas Albuquerque License LLC. Phone: 214-754-7008.

Technical Facilities: 31.1-kw ERP, 142-ft. above ground, 5949-ft. above sea level, lat. 35° 04' 06", long. 106° 46' 46".

Holds CP for change to 150-kw ERP, 180-ft. above ground, 10790-ft. above sea level, lat. 35° 12' 49.6", long. 106° 27' 01.2". BPTTL-20051123ABP.

Transmitter: 12325 Central NW.

Ownership: Una Vez Mas GP LLC.

Albuquerque—KTEL-LP, Ch. 53, Ramar Communications II Ltd. Phone: 806-748-9300. Fax: 806-748-1949.

Technical Facilities: 900-w TPO, 22.2-kw ERP, 70-ft. above ground, 10550-ft. above sea level, lat. 35° 12' 51", long. 106° 27' 02".

Holds CP for change to channel number 39, 71.6-kw ERP, 69-ft. above ground, 10633-ft. above sea level, BPTTL-20031003ACO.

Transmitter: Sandia Crest electronics site.

Multichannel TV Sound: Stereo only.

Began Operation: September 5, 1997.

Ownership: Ramar Communications II Ltd.

Personnel: Mark Gilmore, General Manager; Rob Ramsayer, Chief Engineer.

Albuquerque—KTFA-LP, Ch. 48, Entravision Holdings LLC. (KLUZ-TV Ch. 41 Albuquerque) Phone: 310-447-3870.

Technical Facilities: 147.1-kw ERP, 66-ft. above ground, 10705-ft. above sea level, lat. 35° 12' 41", long. 106° 26' 56".

Ownership: Entravision Communications Corp.

Albuquerque—KTVS-LP, Ch. 36, Alpha-Omega Broadcasting of Albuquerque Inc. Phone: 505-884-3855.

Technical Facilities: 30-kw ERP, 39-ft. above ground, 10659-ft. above sea level, lat. 35° 12' 51", long. 106° 27' 01".

Ownership: Alpha-Omega Broadcasting of Albuquerque Inc.

■ **Albuquerque**—KYNM-LP, Ch. 30, Belmax Broadcasting LLC.

Technical Facilities: 8.41-kw ERP, 92-ft. above ground, 10791-ft. above sea level, lat. 35° 12' 44", long. 106° 26' 58".

Ownership: Alpha & Omega Communications LLC.

Angel Fire—K33FK, Ch. 33, Regents of U. of NM and Board of Education. (KNME-TV Ch. 5 Albuquerque)

Technical Facilities: 3.46-kw ERP, lat. 36° 37' 39", long. 105° 13' 41".

Antonito—K51DM, Ch. 51, Son Broadcasting Inc. (KCHF Ch. 11 Santa Fe)

Technical Facilities: 2.15-kw ERP, 56-ft. above ground, 10964-ft. above sea level, lat. 36° 51' 35", long. 106° 01' 09".

Arrey & Derry—K34FU, Ch. 34, LIN of New Mexico LLC.

Technical Facilities: 0.647-kw ERP, 30-ft. above ground, 7559-ft. above sea level, lat. 32° 58' 16".

Ownership: LIN TV Corp.

Artesia—K29FM, Ch. 29, Eastern New Mexico U. Phone: 505-562-2112.

Technical Facilities: 1.2-kw ERP, 190-ft. above ground, 3569-ft. above sea level, lat. 32° 50' 39", long. 104° 23' 35".

Ownership: Eastern New Mexico U. Board of Regents.

Artesia—K46FE, Ch. 46, KASA License Subsidiary LLC. (KASA-TV Ch. 2 Santa Fe)

Technical Facilities: 10-kw ERP, lat. 32° 47' 39", long. 104° 12' 27".

Transmitter: Hwy. 82, 12-mi. E of Artesia.

Ownership: Raycom Media Inc.

Aztec—K08FR, Ch. 8, LIN of Colorado LLC. (KRQE Ch. 13 Albuquerque; KREZ-TV Ch. 6 Durango)

Technical Facilities: 0.038-kw ERP, lat. 36° 46' 20", long. 108° 00' 14".

Ownership: LIN TV Corp.

Aztec—K38DA, Ch. 38, Regents of the U. of New Mexico. (KNME-TV Ch. 5 Albuquerque)

Technical Facilities: 0.126-kw ERP, 20-ft. above ground, 5827-ft. above sea level, lat. 36° 48' 23", long. 108° 01' 17".

Holds CP for change to 15-kw ERP, 699-ft. above ground, 2274-ft. above sea level, lat. 37° 13' 09", long. 92° 56' 57". BDFCDTT-20060217AAL.

Ownership: Regents of the U. of New Mexico.

Aztec—K44GC, Ch. 44, KASA License Subsidiary LLC. (KASA-TV Ch. 2 Santa Fe) Phone: 505-246-2222.

Technical Facilities: 1.2-kw ERP, 43-ft. above ground, 6834-ft. above sea level, lat. 36° 48' 53", long. 107° 53' 31".

Ownership: Raycom Media Inc.

Aztec & Cedar Hill—K10CG, Ch. 10, KOAT Hearst-Argyle Television Inc. (KOAT-TV Ch. 7 Albuquerque)

Technical Facilities: 0.09-kw ERP, lat. 36° 46' 20", long. 108° 00' 14".

Black Lake—K06MS, Ch. 6, KOB-TV LLC. (KOB-TV Ch. 4 Albuquerque)

Technical Facilities: 0.007-kw ERP, 49-ft. above ground, 8891-ft. above sea level, lat. 36° 19' 14", long. 105° 18' 04".

Black Lake—K08LA, Ch. 8, LIN of New Mexico LLC. (KRQE Ch. 13 Albuquerque)

Technical Facilities: 0.007-kw ERP, 49-ft. above ground, 8891-ft. above sea level, lat. 36° 19' 14", long. 105° 18' 04".

Ownership: LIN TV Corp.

Bloomfield—K57EB, Ch. 57, KOB-TV LLC. (KOB-TV Ch. 4 Albuquerque)

Technical Facilities: 0.5-kw ERP, 30-ft. above ground, 7480-ft. above sea level, lat. 36° 25' 33", long. 107° 50' 39".

Bloomfield, etc.—K09JJ, Ch. 9, KOAT Hearst-Argyle Television Inc. (KOAT-TV Ch. 7 Albuquerque)

Technical Facilities: 0.01-kw ERP, 5794-ft. above sea level, lat. 36° 41' 03", long. 107° 51' 29".

Bloomfield, etc.—K11JO, Ch. 11, LIN of Colorado LLC. (KREZ-TV Ch. 6 Durango) Phone: 202-462-6001.

Technical Facilities: 0.004-kw ERP, 33-ft. above ground, 5781-ft. above sea level, lat. 36° 41' 03", long. 107° 51' 29".

Holds CP for change to 0.001-kw ERP, . BDFCDTT-20060323AJU.

Ownership: LIN TV Corp.

Buena Vista—K10LE, Ch. 10, Buena Vista TV Translator Corp. (KOB-TV Ch. 4 Albuquerque)

Technical Facilities: 0.009-kw ERP, lat. 35° 53' 55", long. 105° 15' 37".

Buena Vista—K12LQ, Ch. 12, Buena Vista TV Translator Corp. (KOAT-TV Ch. 7 Albuquerque)

Technical Facilities: 0.009-kw ERP, lat. 35° 53' 55", long. 105° 15' 37".

Caballo—K20HA, Ch. 20, KOB-TV LLC.

Technical Facilities: 0.64-kw ERP, 30-ft. above ground, 7451-ft. above sea level, lat. 32° 58' 17", long. 107° 13' 25".

Ownership: Hubbard Broadcasting Inc.

Caballo—K31DR, Ch. 31, KASA License Subsidiary LLC. (KASA-TV Ch. 2 Santa Fe)

Technical Facilities: 9.99-kw ERP, 49-ft. above ground, 7579-ft. above sea level, lat. 32° 58' 16", long. 107° 13' 23".

Ownership: Raycom Media Inc.

Caballo—K45HJ, Ch. 45, Regents of New Mexico State U. Phone: 505-646-2222.

Technical Facilities: 1.165-kw ERP, 50-ft. above ground, 7838-ft. above sea level, lat. 32° 58' 03", long. 107° 13' 35".

Ownership: Regents of New Mexico State U.

Caballo—K49CZ, Ch. 49, KOAT Hearst-Argyle Television Inc. (KOAT-TV Ch. 7 Albuquerque)

Technical Facilities: 0.667-kw ERP, 20-ft. above ground, 7441-ft. above sea level, lat. 32° 58' 17", long. 107° 13' 25".

Captain & Ruidoso—K30GM, Ch. 30, KOB-TV LLC. (KOB-TV Ch. 4 Albuquerque; KOBR Ch. 8 Roswell)

Technical Facilities: 4.1-kw ERP, lat. 33° 24' 14", long. 105° 46' 55".

Ownership: Hubbard Broadcasting Inc.

Captain & Ruidoso—K33GD, Ch. 33, KASA License Subsidiary LLC.

Technical Facilities: 1.4-kw ERP, 184-ft. above ground, 10955-ft. above sea level, lat. 33° 24' 14", long. 105° 46' 55".

Ownership: Raycom Media Inc.

Capulin & Des Moines—K44CG, Ch. 44, Sierra Grande TV Cooperative Inc.

- Technical Facilities:** 0.239-kw ERP, 30-ft. above ground, 8747-ft. above sea level, lat. 36° 42' 19", long. 103° 52' 38".
- Capulin & Des Moines—K50DY, Ch. 50,** Sierra Grande TV Cooperative Inc. (KCIT Ch. 14 Amarillo)
- Technical Facilities:** 0.94-kw ERP, 30-ft. above ground, 8747-ft. above sea level, lat. 36° 42' 19", long. 103° 52' 38".
- Capulin & Des Moines—K62AR, Ch. 62,** Sierra Grande TV Cooperative Inc. (KDAT-TV Ch. 7 Albuquerque)
- Technical Facilities:** 0.963-kw ERP, lat. 36° 42' 19", long. 103° 52' 38".
- Holds CP for change to channel number 48, 0.94-kw ERP, 30-ft. above ground, 8747-ft. above sea level, BPTT-20041122AJB.
- Ownership:** Sierra Grande TV Cooperative Inc.
- Capulin, etc.—K33GC, Ch. 33, Regents of U. of New Mexico.** Phone: 505-277-2121.
- Technical Facilities:** 0.968-kw ERP, 105-ft. above ground, 8826-ft. above sea level, lat. 36° 42' 19", long. 103° 52' 35".
- Ownership:** Regents of the U. of New Mexico.
- Capulin, etc.—K42CH, Ch. 42, Sierra Grande TV Cooperative Inc. (KAMR-TV Ch. 4 Amarillo)**
- Technical Facilities:** 0.239-kw ERP, 30-ft. above ground, 8747-ft. above sea level, lat. 36° 42' 19", long. 103° 52' 38".
- Capulin, etc.—K46BY, Ch. 46, Sierra Grande TV Cooperative Inc. (KFDA-TV Ch. 10 Amarillo)**
- Technical Facilities:** 0.239-kw ERP, 30-ft. above ground, 8747-ft. above sea level, lat. 36° 42' 19", long. 103° 52' 38".
- Carlsbad—K31BX, Ch. 31, KASA TV Inc.** Phone: 505-246-2222. Fax: 505-242-1355.
- Technical Facilities:** 1000-w TPO, 8.97-kw ERP, 200-ft. above ground, 3337-ft. above sea level, lat. 32° 27' 02", long. 104° 12' 47".
- Transmitter:** 2.2-mi. NE of Carlsbad.
- Ownership:** Belo Corp.
- Carlsbad—K36GD, Ch. 36, Trinity Broadcasting Network Inc.** Phones: 714-832-2950; 714-730-0661.
- Technical Facilities:** 10-kw ERP, 295-ft. above ground, 3373-ft. above sea level, lat. 32° 24' 16", long. 104° 11' 13".
- Ownership:** Trinity Broadcasting Network Inc.
- Carlsbad—K45GJ, Ch. 45, KOB-TV LLC.** (KDBR Ch. 8 Roswell) Phone: 651-642-4212.
- Technical Facilities:** 0.59-kw ERP, 59-ft. above ground, 3556-ft. above sea level, lat. 32° 26' 17", long. 104° 16' 42".
- Ownership:** Hubbard Broadcasting Inc.
- Carlsbad—K47FX, Ch. 47, KASA License Subsidiary LLC.** (KASA-TV Ch. 2 Santa Fe) Phone: 505-246-2222.
- Technical Facilities:** 12.1-kw ERP, 200-ft. above ground, 3481-ft. above sea level, lat. 32° 28' 28", long. 104° 11' 54".
- Ownership:** Raycom Media Inc.
- Carlsbad—K49ES, Ch. 49, Regents of Eastern New Mexico U.**
- Technical Facilities:** 0.627-kw ERP, lat. 32° 26' 17", long. 104° 16' 42".
- Carlsbad—KCGD-LP, Ch. 63, Prime Time Christian Broadcasting Inc. (KRPV Ch. 27 Roswell)**
- Technical Facilities:** 0.79-kw ERP, lat. 32° 25' 15", long. 104° 14' 24".
- Transmitter:** 1010 W. Mermod.
- Carrizozo—K43BT, Ch. 43, KDAT Hearst-Argyle Television Inc. (KDAT-TV Ch. 7 Albuquerque)**
- Technical Facilities:** 0.51-kw ERP, lat. 33° 24' 14", long. 105° 46' 55".
- Carrizozo—K51CN, Ch. 51, KDB-TV LLC.** (KDB-TV Ch. 4 Albuquerque) Phone: 651-642-4212.
- Technical Facilities:** 7-kw ERP, 36-ft. above ground, 7152-ft. above sea level, lat. 33° 25' 46", long. 105° 59' 17".
- Holds CP for change to 100-kw ERP, 100-ft. above ground, 7141-ft. above sea level, lat. 33° 49' 34", long. 106° 14' 52". BPTT-20050311AEH.
- Ownership:** Hubbard Broadcasting Inc.
- Carrizozo, etc.—K110D, Ch. 11, LIN of New Mexico LLC.** (KRQE Ch. 13 Albuquerque)
- Technical Facilities:** 0.016-kw ERP, 16-ft. above ground, 11863-ft. above sea level, lat. 33° 22' 45", long. 105° 48' 31".
- Ownership:** LIN TV Corp.
- Carrizozo, etc.—K48GY, Ch. 48, LIN of New Mexico LLC.** (KRQE Ch. 13 Albuquerque)
- Technical Facilities:** 4.209-kw ERP, 36-ft. above ground, 7077-ft. above sea level, lat. 33° 49' 34", long. 106° 14' 54".
- Holds CP for change to 27.9-kw ERP, , BPTT-20051114ANK.
- Ownership:** LIN TV Corp.
- Cebolla—K56EH, Ch. 56, KDB-TV LLC.**
- Technical Facilities:** 0.006-kw ERP, 56-ft. above ground, 7736-ft. above sea level, lat. 36° 31' 56", long. 106° 28' 34".
- Ownership:** Hubbard Broadcasting Inc.
- Chama—K34FD, Ch. 34, Regents of U. of NM and Board of Education.** (KNME-TV Ch. 5 Albuquerque)
- Technical Facilities:** 1.251-kw ERP, lat. 36° 53' 59", long. 106° 36' 10".
- Chama—K40HC, Ch. 40, KASA License Subsidiary LLC.** (KASA-TV Ch. 2 Santa Fe) Phone: 505-245-2222.
- Technical Facilities:** 1.2-kw ERP, 30-ft. above ground, 8871-ft. above sea level, lat. 36° 53' 58", long. 106° 36' 05".
- Ownership:** Raycom Media Inc.
- Chama—K44DD, Ch. 44, LIN of New Mexico LLC.** (KRQE Ch. 13 Albuquerque) Phone: 202-462-6065.
- Technical Facilities:** 3.54-kw ERP, 16-ft. above ground, 8655-ft. above sea level, lat. 36° 53' 59", long. 106° 36' 04".
- Holds CP for change to 0.708-kw ERP, , BDFCDTT-20060331ABK.
- Ownership:** LIN TV Corp.
- Cimarron—K28GF, Ch. 28, Regents of U. of New Mexico & Board of Education of the City of Albuquerque.** (KNME-TV Ch. 5 Albuquerque) Phone: 505-277-2121.
- Technical Facilities:** 10.77-kw ERP, 67-ft. above ground, 11232-ft. above sea level, lat. 36° 33' 36", long. 105° 11' 40".
- Ownership:** Board of Education of the City of Albuquerque; Regents of the U. of New Mexico.
- Cliff & Gila—K02KG, Ch. 2, Regents of New Mexico State U. (KRWG-TV Ch. 22 Las Cruces)**
- Technical Facilities:** 0.083-kw ERP, lat. 32° 56' 46", long. 108° 42' 30".
- Clovis—K16EX, Ch. 16, KDB-TV LLC.** (KDBR Ch. 8 Roswell)
- Technical Facilities:** 16.4-kw ERP, 351-ft. above ground, 4672-ft. above sea level, lat. 34° 26' 23", long. 103° 12' 44".
- Ownership:** Hubbard Broadcasting Inc.
- **Clovis—K26CD, Ch. 26, KFDA-TV Inc.**
- Technical Facilities:** 8.01-kw ERP, lat. 34° 26' 25", long. 103° 12' 37".
- Clovis—K41JI, Ch. 41, Faith Christian Church Inc.** Phone: 505-762-7751.
- Technical Facilities:** 14.4-kw ERP, 299-ft. above ground, 4606-ft. above sea level, lat. 34° 26' 21", long. 103° 12' 22".
- Ownership:** Faith Christian Church Inc.
- Clovis—K43BU, Ch. 43, Barrington Amarillo License LLC.** Phone: 847-884-1877.
- Technical Facilities:** 1000-w TPO, 7.9-kw ERP, 400-ft. above ground, 4711-ft. above sea level, lat. 34° 26' 25", long. 103° 12' 37".
- Transmitter:** Approx. 2-mi. N of Clovis.
- Ownership:** Pilot Group LP.
- Clovis—K45BF, Ch. 45, Nexstar Finance Inc.** (KAMR-TV Ch. 4 Amarillo) Phones: 806-383-3321; 972-373-8800. Fax: 806-381-2943.
- Technical Facilities:** 1000-w TPO, 12.9-kw ERP, lat. 34° 26' 25", long. 103° 12' 37".
- Holds CP for change to 0.051-kw ERP, 404-ft. above ground, 4715-ft. above sea level, BDFCDTT-20060403AIA.
- Transmitter:** 7-mi. N of Clovis.
- Ownership:** Nexstar Broadcasting Group Inc.
- Clovis—K47DH, Ch. 47, Mission Broadcasting Inc.** (KCIT Ch. 14 Amarillo) Phone: 330-335-8808.
- Technical Facilities:** 7.7-kw ERP, 400-ft. above ground, 4711-ft. above sea level, lat. 34° 26' 25", long. 103° 12' 37".
- Holds CP for change to 0.045-kw ERP, , BDFCDTT-20060403ACN.
- Ownership:** Mission Broadcasting Inc.
- Clovis—K49BY, Ch. 49, LIN of New Mexico LLC.** (KBIM-TV Ch. 10 Roswell) Phone: 202-462-6065.
- Technical Facilities:** 0.801-kw ERP, lat. 34° 26' 25", long. 103° 12' 37".
- Holds CP for change to 7.9-kw ERP, 299-ft. above ground, 4616-ft. above sea level, lat. 34° 26' 25", long. 103° 12' 33". BDFCDTT-20060331AUT.
- Ownership:** LIN TV Corp.
- Clovis—K51DX, Ch. 51, Eastern New Mexico U. (KENW Ch. 3 Portales)** Phone: 505-562-2112.
- Technical Facilities:** 8.86-kw ERP, 348-ft. above ground, 4662-ft. above sea level, lat. 34° 26' 25", long. 103° 12' 33".
- Holds CP for change to 12.3-kw ERP, 707-ft. above ground, 4775-ft. above sea level, lat. 34° 15' 08", long. 103° 14' 20". BPTT-20060327AIK.
- Ownership:** Eastern New Mexico U. Board of Regents.
- Clovis—K66FT, Ch. 66, Prime Time Christian Broadcasting Inc. (KRPV Ch. 27 Roswell; KBIM-TV Ch. 10 Roswell)**
- Technical Facilities:** 0.18-kw ERP, lat. 34° 26' 25", long. 103° 12' 33".
- Clovis—KCVLP-LP, Ch. 34, Prime Time Christian Bcstg. Inc.** Phone: 915-563-0420.
- Technical Facilities:** 0.88-kw ERP, lat. 34° 26' 21", long. 103° 12' 40".
- Transmitter:** 2-mi. NW of Post Office, 4910 Thornton St.
- Ownership:** Prime Time Christian Broadcasting Inc.
- Colfax—K30GJ, Ch. 30, KDB-TV LLC.** Phone: 651-642-4212.
- Technical Facilities:** 12.7-kw ERP, 80-ft. above ground, 11244-ft. above sea level, lat. 36° 33' 36", long. 105° 11' 40".
- Ownership:** Hubbard Broadcasting Inc.
- Colfax—K66AE, Ch. 66, Pulitzer Broadcasting Co. (KOAT-TV Ch. 7 Albuquerque)**
- Technical Facilities:** 2.31-kw ERP, 62-ft. above ground, 11224-ft. above sea level, lat. 36° 33' 36", long. 105° 11' 40".
- Colfax—K69AE, Ch. 69, LIN of New Mexico LLC.** (KRQE Ch. 13 Albuquerque)
- Technical Facilities:** 0.72-kw ERP, lat. 36° 33' 36", long. 105° 11' 40".
- Ownership:** LIN TV Corp.
- Conchas Dam—K020E, Ch. 2, The Regents of the U. of New Mexico & Board of Education of the City of Albuquerque, NM.** (KNME-TV Ch. 5 Albuquerque) Phone: 505-277-2121.
- Technical Facilities:** 0.004-kw ERP, 33-ft. above ground, 5417-ft. above sea level, lat. 35° 16' 11", long. 104° 13' 19".
- Holds CP for change to channel number 18, , BDISTT-20051026AME.
- Ownership:** Board of Education of the City of Albuquerque; Regents of the U. of New Mexico.
- Conchas Dam—K16DN, Ch. 16, Conchas Television Assn. (KASA-TV Ch. 2 Santa Fe)**
- Technical Facilities:** 0.052-kw ERP, 33-ft. above ground, 5417-ft. above sea level, lat. 35° 16' 11", long. 104° 13' 19".
- Conchas Dam & Garita—K09IA, Ch. 9, Conchas Dam TV Assn. (KDB-TV Ch. 4 Albuquerque)**
- Technical Facilities:** 0.014-kw ERP, lat. 35° 15' 48", long. 104° 13' 36".
- Conchas Dam & Garita—K11JD, Ch. 11, Conchas Dam TV Assn. (KOAT-TV Ch. 7 Albuquerque)**
- Technical Facilities:** 0.014-kw ERP, lat. 35° 15' 48", long. 104° 13' 36".
- Conchas Dam, etc.—K06JB, Ch. 6, Conchas Dam TV Assn. (KRQE Ch. 13 Albuquerque)**
- Technical Facilities:** 0.011-kw ERP, 5298-ft. above sea level, lat. 35° 15' 48", long. 104° 13' 36".

New Mexico — Low Power TV & TV Translator Stations

Coyote Canyon—K47DI, Ch. 47, LIN of New Mexico LLC. (KRQE Ch. 13 Albuquerque) Phone: 202-462-6065.

Technical Facilities: 1.12-kw ERP, 69-ft. above ground, 9039-ft. above sea level, lat. 35° 54' 30", long. 108° 46' 28".

Holds CP for change to 0.224-kw ERP, BDFCDTT-20060329AAI.

Ownership: LIN TV Corp.

Crownpoint—K28GT, Ch. 28, KOB-TV LLC. Phone: 651-642-4212.

Technical Facilities: 0.13-kw ERP, 21-ft. above ground, 7090-ft. above sea level, lat. 35° 40' 52", long. 108° 00' 55".

Ownership: Hubbard Broadcasting Inc.

Crownpoint—K38AU, Ch. 38, The Navajo Nation. Phone: 520-871-6655.

Technical Facilities: 100-w TPO, 0.56-kw ERP, 56-ft. above ground, 9025-ft. above sea level, lat. 35° 54' 29", long. 108° 46' 21".

Transmitter: Deza Bluff, NM.

Began Operation: October 1, 1988.

Ownership: Navajo Community College.

Personnel: Dr. Curtis Sweet, Director.

Note: K40AP, Tsalle, AZ. Provides programming for all other Navajo Nation stations.

Crownpoint—K44GD, Ch. 44, LIN of New Mexico LLC. (KRQE Ch. 13 Albuquerque) Phone: 202-462-6065.

Technical Facilities: 0.132-kw ERP, 20-ft. above ground, 7090-ft. above sea level, lat. 35° 40' 52", long. 108° 08' 53".

Holds CP for change to 0.026-kw ERP, 20-ft. above ground, 7087-ft. above sea level, BDFCDTT-20060329AAH.

Ownership: LIN TV Corp.

Crownpoint—K65FJ, Ch. 65, KOAT Hearst-Argyle Television Inc.

Technical Facilities: 0.13-kw ERP, 20-ft. above ground, 7090-ft. above sea level, lat. 35° 40' 52", long. 108° 00' 53".

Datil/Horse Springs—K48HL, Ch. 48, KOB-TV LLC. (KOB-TV Ch. 4 Albuquerque)

Technical Facilities: 1.22-kw ERP, 69-ft. above ground, 8993-ft. above sea level, lat. 33° 46' 15", long. 107° 51' 18".

Ownership: Hubbard Broadcasting Inc.

Deming—K35HB, Ch. 35, LIN of New Mexico LLC. (KRQE Ch. 13 Albuquerque) Phone: 818-973-2722.

Technical Facilities: 2.67-kw ERP, 16-ft. above ground, 5613-ft. above sea level, lat. 32° 11' 40", long. 107° 36' 29".

Ownership: LIN TV Corp.

Deming—K41FM, Ch. 41, KOB-TV LLC. (KOB-TV Ch. 4 Albuquerque) Phone: 654-642-4212.

Technical Facilities: 1.72-kw ERP, 43-ft. above ground, 5643-ft. above sea level, lat. 32° 11' 40", long. 107° 36' 29".

Ownership: Hubbard Broadcasting Inc.

Deming—K43FU, Ch. 43, KASA License Subsidiary LLC.

Technical Facilities: 2.5-kw ERP, 43-ft. above ground, 5643-ft. above sea level, lat. 32° 11' 40", long. 107° 36' 29".

Ownership: Raycom Media Inc.

Deming—K46GU, Ch. 46, Regents of New Mexico State U. Phone: 505-646-2222.

Technical Facilities: 0.802-kw ERP, 33-ft. above ground, 5633-ft. above sea level, lat. 32° 11' 40", long. 107° 36' 29".

Ownership: Regents of New Mexico State U.

Deming—K49GV, Ch. 49, Regents of New Mexico State U. Phone: 505-646-2222.

Technical Facilities: 0.802-kw ERP, 33-ft. above ground, 5633-ft. above sea level, lat. 32° 11' 40", long. 107° 36' 29".

Ownership: Regents of New Mexico State U.

Deming—K51DS, Ch. 51, KOAT Television Inc.

Technical Facilities: 100-w TPO, 2.6-kw ERP, 39-ft. above ground, 5564-ft. above sea level, lat. 32° 12' 00", long. 107° 36' 35".

Transmitter: Little Florida Mountain, 10-mi. SE of Deming.

Ownership: Hearst-Argyle Television Inc.

Personnel: Wayne Godsey, General Manager; Jeffrey Sales, General Sales Manager; Charles Amy, Chief Engineer.

Deming—K55BT, Ch. 55, NPG of Texas LP. (KVIA-TV Ch. 7 El Paso)

Technical Facilities: 2.46-kw ERP, lat. 32° 11' 40", long. 107° 36' 29".

Ownership: News Press & Gazette Co.

Dora—K24DU, Ch. 24, Barrington Amarillo License LLC. (KVII-TV Ch. 7 Amarillo) Phone: 847-884-1877.

Technical Facilities: 0.998-kw ERP, 292-ft. above ground, 4580-ft. above sea level, lat. 33° 51' 52", long. 103° 19' 59".

Ownership: Pilot Group LP.

Dora—K40GC, Ch. 40, LIN of New Mexico LLC. (KBIM-TV Ch. 10 Roswell) Phone: 202-462-6065.

Technical Facilities: 3.129-kw ERP, 65-ft. above ground, 4566-ft. above sea level, lat. 33° 54' 15", long. 103° 30' 41".

Holds CP for change to 0.63-kw ERP, BDFCDTT-20060327AGD.

Ownership: LIN TV Corp.

Dora—K48HC, Ch. 48, KVII Operating LP. (KFDA-TV Ch. 10 Amarillo)

Technical Facilities: 0.914-kw ERP, lat. 33° 51' 52", long. 103° 19' 59".

Transmitter: 6.1-mi. S of Dora.

Dulce—K22GE, Ch. 22, KASA License Subsidiary LLC.

Technical Facilities: 0.98-kw ERP, 13-ft. above ground, 9006-ft. above sea level, lat. 36° 59' 00", long. 106° 58' 12".

Ownership: Raycom Media Inc.

Dulce & Lumberton—K26EP, Ch. 26, LIN of Colorado LLC. (KREZ-TV Ch. 6 Durango) Phone: 202-462-6001.

Technical Facilities: 0.202-kw ERP, lat. 36° 59' 00", long. 105° 58' 11".

Holds CP for change to 0.202-kw ERP, 30-ft. above ground, 9022-ft. above sea level, BDFCDTT-20060324AAK.

Ownership: LIN TV Corp.

Dulce & Lumberton—K28ER, Ch. 28, KOAT Hearst-Argyle Television Inc. (KOAT-TV Ch. 7 Albuquerque)

Technical Facilities: 0.2-kw ERP, 30-ft. above ground, 9022-ft. above sea level, lat. 36° 59' 00", long. 106° 58' 11".

Dulce & Lumberton—K30EK, Ch. 30, KOB-TV LLC. (KOB-TV Ch. 12 Farmington)

Technical Facilities: 0.269-kw ERP, 15-ft. above ground, 9009-ft. above sea level, lat. 36° 59' 00", long. 106° 58' 11".

Ownership: Hubbard Broadcasting Inc.

Eagle Nest—K09AK, Ch. 9, Eagle Nest TV Assn. (KOAT-TV Ch. 7 Albuquerque)

Technical Facilities: 0.009-kw ERP, 11640-ft. above sea level, lat. 36° 38' 28", long. 105° 13' 48".

Eagle Nest—K20GO, Ch. 20, Eagle Nest TV Assn. (KASA-TV Ch. 2 Santa Fe)

Technical Facilities: 1.44-kw ERP, lat. 36° 38' 28", long. 105° 13' 48".

Transmitter: 6-mi. N of Eagle Nest.

Eagle Nest—K35BZ, Ch. 35, Eagle Nest TV Assn.

Technical Facilities: 2.88-kw ERP, lat. 36° 38' 28", long. 105° 13' 48".

Ownership: Eagle Nest TV Assn.

Eagle Nest—K48AX, Ch. 48, Eagle Nest TV Assn.

Technical Facilities: 1.32-kw ERP, lat. 36° 38' 28", long. 105° 13' 48".

Transmitter: 6-mi. N of Eagle Nest.

Eagles Nest—K38EC, Ch. 38, LIN of New Mexico LLC. (KRQE Ch. 13 Albuquerque) Phone: 202-462-6065.

Technical Facilities: 0.83-kw ERP, 59-ft. above ground, 11283-ft. above sea level, lat. 36° 33' 36", long. 105° 11' 40".

Holds CP for change to 1.66-kw ERP, BDFCDTT-20060329AAF.

Ownership: LIN TV Corp.

El Paso—K48IK, Ch. 48, ZGS El Paso Television LP. Phone: 303-678-1844.

Studio: 10033 Carnegie, El Paso, TX 79925.

Technical Facilities: 150-kw ERP, 85-ft. above ground, 4747-ft. above sea level, lat. 31° 47' 15", long. 106° 28' 47".

Transmitter: 500 S. Main St.

Ownership: ZGS Broadcasting Holdings Inc.

Elida—K36DQ, Ch. 36, Prime Time Christian Broadcasting Inc. (KRPV Ch. 27 Roswell)

Technical Facilities: 1.17-kw ERP, 79-ft. above ground, 4747-ft. above sea level, lat. 33° 51' 25", long. 103° 44' 56".

Espanola—K39EJ, Ch. 39, KASA License Subsidiary LLC.

Technical Facilities: 5.04-kw ERP, 66-ft. above ground, 7985-ft. above sea level, lat. 35° 53' 55", long. 105° 53' 52".

Ownership: Raycom Media Inc.

Farmington—K14MJ, Ch. 14, National Minority TV Inc.

Technical Facilities: 8.5-kw ERP, 102-ft. above ground, 6125-ft. above sea level, lat. 36° 40' 16", long. 108° 13' 54".

Ownership: National Minority TV Inc.

Farmington—K19CM, Ch. 19, KOAT Hearst-Argyle Television Inc. (KOAT-TV Ch. 7 Albuquerque) Phone: 919-839-0300.

Technical Facilities: 1.21-kw ERP, 100-ft. above ground, 6130-ft. above sea level, lat. 36° 40' 17", long. 108° 13' 53".

Ownership: Hearst-Argyle Television Inc.

Farmington—K21AX, Ch. 21, LIN of Colorado LLC. (KREZ-TV Ch. 6 Durango)

Technical Facilities: 2.11-kw ERP, lat. 36° 41' 48", long. 108° 10' 39".

Holds CP for change to 9.883-kw ERP, 100-ft. above ground, 6130-ft. above sea level, lat. 36° 40' 17", long. 108° 13' 52.7". BPTT-20051114ANI.

Ownership: LIN TV Corp.

Farmington—K23BT, Ch. 23, Emmis Television License Corp. of Honolulu.

Technical Facilities: 7.46-kw ERP, lat. 36° 40' 16", long. 108° 13' 54".

Farmington—K27GJ, Ch. 27, KASA License Subsidiary LLC. (KASA-TV Ch. 2 Santa Fe) Phone: 505-246-2222.

Technical Facilities: 11.5-kw ERP, 112-ft. above ground, 5912-ft. above sea level, lat. 36° 41' 48", long. 108° 10' 39".

Holds CP for change to 10.4-kw ERP, 171-ft. above ground, 6201-ft. above sea level, lat. 36° 40' 17", long. 108° 13' 53". BPTT-20060329AAE.

Ownership: Raycom Media Inc.

Farmington—K40FI, Ch. 40, Regents of the U. of New Mexico & Board of Education of the City of Albuquerque. (KNME-TV Ch. 5 Albuquerque)

Technical Facilities: 0.202-kw ERP, 48-ft. above ground, 7397-ft. above sea level, lat. 36° 24' 56", long. 107° 50' 40".

Holds CP for change to 0.403-kw ERP, BDFCDTT-20060215ADM.

Ownership: Board of Education of the City of Albuquerque; Regents of the U. of New Mexico.

Farmington—K43AI, Ch. 43, Regents of U. of New Mexico & Board of Education of the City of Albuquerque. (KNME-TV Ch. 5 Albuquerque) Phone: 505-277-2121. Fax: 505-277-9584.

Studio: 1130 University NE, Albuquerque, NM 87102.

Technical Facilities: 8.42-kw ERP, 170-ft. above ground, 6200-ft. above sea level, lat. 36° 40' 17", long. 108° 13' 53".

Began Operation: March 1, 1986.

Ownership: Board of Education of the City of Albuquerque; Regents of the U. of New Mexico.

Personnel: Jon Cooper, General Manager.

Farmington—K47DR, Ch. 47, Christian Broadcasting Communications. Phone: 505-327-1445. Fax: 505-327-5310.

Technical Facilities: 1000-w TPO, 31.3-kw ERP, 174-ft. above ground, 5962-ft. above sea level, lat. 36° 41' 50", long. 108° 10' 42".

Transmitter: 10-mi. SE of Farmington.

Began Operation: March 13, 1996.

Ownership: Christian Broadcasting Communications.

Personnel: Dan Harin, Chief Engineer.

Farmington—K62CR, Ch. 62, KOAT Hearst-Argyle Television Inc. (KOAT-TV Ch. 7 Albuquerque)

Technical Facilities: 0.49-kw ERP, 39-ft. above ground, 7421-ft. above sea level, lat. 36° 25' 33", long. 107° 50' 39".

Farmington, etc.—K83AT, Ch. 83, LIN of New Mexico LLC. (KRQE Ch. 13 Albuquerque)

Technical Facilities: 1.61-kw ERP, lat. 36° 26' 009", long. 107° 50' 39".

Ownership: LIN TV Corp.

Forrest & McAllister—K31GC, Ch. 31, KOB-TV LLC. (KOB-TV Ch. 4 Albuquerque)

Technical Facilities: 9.23-kw ERP, 274-ft. above ground, 5249-ft. above sea level, lat. 34° 50' 45", long. 103° 42' 35".

Ownership: Hubbard Broadcasting Inc.

Forrest & McAllister—K34EZ, Ch. 34, Regents of Eastern New Mexico U. (KENW Ch. 3 Portales)

Technical Facilities: 1.35-kw ERP, lat. 34° 49' 54", long. 103° 43' 28".

Holds CP for change to 1-kw ERP, 186-ft. above ground, 5110-ft. above sea level, BDFCDTT-20060329ANH.

Ownership: Eastern New Mexico U. Board of Regents.

Fort Sumner—K34GU, Ch. 34, Eastern New Mexico U. (KENW Ch. 3 Portales) Phone: 505-562-2112.

Technical Facilities: 1.29-kw ERP, 50-ft. above ground, 4550-ft. above sea level, lat. 34° 28' 35", long. 104° 21' 24".

Ownership: Eastern New Mexico U. Board of Regents.

Gallina—K31HB, Ch. 31, Regents of U. of NM & Board of Education. (KNME-TV Ch. 5 Albuquerque) Phone: 505-277-2121.

Technical Facilities: 0.982-kw ERP, 105-ft. above ground, 9124-ft. above sea level, lat. 36° 13' 15", long. 106° 45' 04".

Gallina—K36EY, Ch. 36, KOAT Hearst-Argyle Television Inc. (KOAT-TV Ch. 7 Albuquerque; KOCO-TV Ch. 5 Oklahoma City)

Technical Facilities: 0.412-kw ERP, lat. 36° 13' 14", long. 106° 45' 42".

Gallina—K48GD, Ch. 48, KOB-TV LLC. (KOB-TV Ch. 4 Albuquerque) Phone: 651-642-4212.

Technical Facilities: 0.425-kw ERP, 66-ft. above ground, 9111-ft. above sea level, lat. 36° 13' 14", long. 106° 45' 42".

Ownership: Hubbard Broadcasting Inc.

Gallina—K67CE, Ch. 67, LIN of New Mexico LLC. (KRQE Ch. 13 Albuquerque)

Technical Facilities: 0.412-kw ERP, lat. 36° 13' 14", long. 106° 45' 42".

Ownership: LIN TV Corp.

Gallup—K08UJ, Ch. 8, KOAT Hearst-Argyle Television Inc. (KOAT-TV Ch. 7 Albuquerque)

Technical Facilities: 0.515-kw ERP, lat. 35° 54' 34", long. 108° 46' 27".

Gallup—K18HF, Ch. 18, KASA License Subsidiary LLC. (KASA-TV Ch. 2 Santa Fe) Phone: 505-246-2222.

Technical Facilities: 1.07-kw ERP, 71-ft. above ground, 6734-ft. above sea level, lat. 35° 32' 08", long. 108° 44' 28".

Ownership: Raycom Media Inc.

Gallup—K23FE, Ch. 23, Regents of U. of NM and Board of Education. (KNME-TV Ch. 5 Albuquerque)

Technical Facilities: 1.04-kw ERP, lat. 35° 36' 16", long. 108° 40' 49".

Gallup—K39EW, Ch. 39, KOB-TV LLC. (KOB-TV Ch. 4 Albuquerque)

Technical Facilities: 0.1-kw ERP, lat. 35° 32' 004", long. 108° 44' 26".

Ownership: Hubbard Broadcasting Inc.

Gallup—K48GK, Ch. 48, LIN of New Mexico LLC. (KRQE Ch. 13 Albuquerque)

Technical Facilities: 1.18-kw ERP, lat. 35° 32' 008", long. 108° 44' 28".

Ownership: LIN TV Corp.

Gallup—K67BP, Ch. 67, KOAT Hearst-Argyle Television Inc. (KOAT-TV Ch. 7 Albuquerque) Phone: 919-839-0300.

Technical Facilities: 0.1-kw ERP, lat. 35° 32' 004", long. 108° 44' 26".

Ownership: Hearst-Argyle Television Inc.

Gallup—KIAZ-LP, Ch. 14, Pappas Telecasting Companies. Phone: 559-733-7800.

Technical Facilities: 10-kw ERP, 318-ft. above ground, 6929-ft. above sea level, lat. 35° 32' 00", long. 108° 38' 11".

Holds CP for change to 15-kw ERP, . . . 11, BDFCDTL-20060331ARM.

Ownership: Pappas Telecasting Companies.

Gallup & Tohatchi—K21HJ, Ch. 21, Christian Broadcasting Communications. Phone: 505-327-1445.

Technical Facilities: 1.65-kw ERP, 43-ft. above ground, 7897-ft. above sea level, lat. 35° 36' 18", long. 108° 41' 11".

Ownership: Christian Broadcasting Communications.

Grants—K46FI, Ch. 46, KASA License Subsidiary LLC. (KASA-TV Ch. 2 Santa Fe)

Technical Facilities: 1-kw ERP, 30-ft. above ground, 11010-ft. above sea level, lat. 35° 15' 10", long. 107° 35' 48".

Ownership: Raycom Media Inc.

Grants & Milan—K06CU, Ch. 6, KOB-TV LLC. (KOB-TV Ch. 4 Albuquerque)

Technical Facilities: 0.009-kw ERP, lat. 35° 007' 000", long. 107° 54' 002".

Ownership: Hubbard Broadcasting Inc.

Grants & Milan—K09EP, Ch. 9, LIN of New Mexico LLC. (KRQE Ch. 13 Albuquerque)

Technical Facilities: 0.009-kw ERP, lat. 35° 007' 000", long. 107° 54' 002".

Ownership: LIN TV Corp.

Grants & Milan—K11EV, Ch. 11, KOAT Hearst-Argyle Television Inc. (KOAT-TV Ch. 7 Albuquerque)

Technical Facilities: 0.001-kw ERP, lat. 35° 007' 000", long. 107° 54' 002".

Ownership: LIN TV Corp.

Grants & Milan—K33GA, Ch. 33, Regents of U. of NM and Board of Education. (KNME-TV Ch. 5 Albuquerque)

Technical Facilities: 0.116-kw ERP, lat. 35° 007' 000", long. 107° 54' 002".

Guadalupita—K09LQ, Ch. 9, KOB-TV LLC. (KOB-TV Ch. 4 Albuquerque)

Technical Facilities: 0.002-kw ERP, lat. 36° 007' 21", long. 105° 13' 24".

Ownership: Hubbard Broadcasting Inc.

Guadalupita—K11NV, Ch. 11, LIN of New Mexico LLC. (KRQE Ch. 13 Albuquerque)

Technical Facilities: lat. 36° 007' 19", long. 105° 13' 25".

Ownership: LIN TV Corp.

Hatch—K26GJ, Ch. 28, Regents of New Mexico State U. Phone: 505-646-2222.

Technical Facilities: 1.78-kw ERP, 43-ft. above ground, 4832-ft. above sea level, lat. 32° 41' 43", long. 107° 003' 48".

Ownership: LIN TV Corp.

Hillsboro—K02IP, Ch. 2, Hillsboro TV Assn. (KVIA-TV Ch. 7 El Paso)

Technical Facilities: 0.006-kw ERP, lat. 32° 55' 45", long. 107° 32' 000".

Hillsboro—K06DX, Ch. 6, Hillsboro TV Assn. (KTSM-TV Ch. 9 El Paso)

Technical Facilities: 0.005-kw ERP, lat. 32° 55' 45", long. 107° 32' 000".

Hillsboro—K08LP, Ch. 8, Hillsboro TV Assn. (KOAT-TV Ch. 7 Albuquerque)

Technical Facilities: 16-ft. above ground, 5656-ft. above sea level, lat. 32° 55' 24", long. 107° 32' 43".

Hillsboro—K11HB, Ch. 11, Hillsboro TV Assn. (KDBC-TV Ch. 4 El Paso; KRQE Ch. 13 Albuquerque)

Technical Facilities: 0.005-kw ERP, lat. 32° 55' 45", long. 107° 32' 000".

Hillsboro—K13UL, Ch. 13, Regents of New Mexico State U. (KRWG-TV Ch. 22 Las Cruces)

Technical Facilities: 0.86-kw ERP, lat. 32° 55' 24", long. 107° 32' 43".

Hillsboro—K18DY, Ch. 18, KASA License Subsidiary LLC. (KOAT-TV Ch. 7 Albuquerque; KASA-TV Ch. 2 Santa Fe)

Technical Facilities: 0.011-kw ERP, 16-ft. above ground, 5656-ft. above sea level, lat. 32° 55' 24", long. 107° 32' 43".

Ownership: Raycom Media Inc.

Hobbs—K12NH, Ch. 12, KOAT Hearst-Argyle Television Inc. (KOAT-TV Ch. 7 Albuquerque) Phone: 919-839-0300.

Technical Facilities: 0.111-kw ERP, 121-ft. above ground, 3763-ft. above sea level, lat. 32° 42' 34", long. 103° 09' 05".

Ownership: Hearst-Argyle Television Inc.

Hobbs—K16EB, Ch. 16, Community Television Development. Phone: 954-614-2416.

Technical Facilities: 175-w TPO, 1-kw ERP, 614-ft. above ground, 955-ft. above sea level, lat. 32° 40' 27", long. 103° 06' 38".

Holds CP for change to channel number 40, 10-kw ERP, 425-ft. above ground, 4034-ft. above sea level, lat. 32° 40' 25", long. 103° 06' 41". BPTTL-20030428AAI.

Transmitter: 1.2-mi. SE of Hobbs.

Began Operation: October 6, 1999.

Ownership: Community Television Development.

Hobbs—K27GL, Ch. 27, KASA License Subsidiary LLC. Phone: 505-246-2222.

Technical Facilities: 10-kw ERP, 151-ft. above ground, 3812-ft. above sea level, lat. 32° 47' 12", long. 103° 07' 05".

Ownership: Raycom Media Inc.

Hobbs—K45IL, Ch. 45, Ramar Communications II Ltd. Phone: 806-745-3434.

Technical Facilities: 16.7-kw ERP, 492-ft. above ground, 4114-ft. above sea level, lat. 32° 43' 28", long. 103° 05' 46".

Ownership: Ramar Communications II Ltd.

Hobbs—K50GM, Ch. 50, KASA License Subsidiary LLC. Phone: 505-246-2222.

Technical Facilities: 93-w TPO, 10-kw ERP, 151-ft. above ground, 3812-ft. above sea level, lat. 32° 47' 12", long. 103° 007' 005".

Transmitter: Atop Mescalero Ridge, near Hobbs.

Began Operation: September 29, 1999.

Ownership: Raycom Media Inc.

Hobbs—K58EJ, Ch. 58, KOAT Hearst-Argyle Television Inc. (KOAT-TV Ch. 7 Albuquerque)

Technical Facilities: 0.097-kw ERP, lat. 32° 45' 59", long. 103° 10' 11".

Hobbs—KHLK-LP, Ch. 18, Prime Time Christian Broadcasting Inc. (KRPV Ch. 27 Roswell)

Technical Facilities: 7.3-kw ERP, 250-ft. above ground, 3891-ft. above sea level, lat. 32° 42' 34", long. 103° 009' 007".

Hornsby Ranch, etc.—K25HJ, Ch. 25, LIN of New Mexico LLC. (KRQE Ch. 13 Albuquerque) Phone: 202-462-6065.

Technical Facilities: 1.028-kw ERP, 159-ft. above ground, 5735-ft. above sea level, lat. 34° 59' 07", long. 104° 08' 00".

Holds CP for change to 0.21-kw ERP, 157-ft. above ground, 5735-ft. above sea level, BDFCDTT-20060327AGF.

Ownership: LIN TV Corp.

Horse Springs—K46EZ, Ch. 46, KOAT Hearst-Argyle Television Inc. (KOAT-TV Ch. 7 Albuquerque)

Technical Facilities: 0.255-kw ERP, lat. 33° 46' 14", long. 107° 51' 15".

Indian Village—K20GT, Ch. 20, KOB-TV LLC. (KOB-TV Ch. 4 Albuquerque)

Technical Facilities: 1.1-kw ERP, 70-ft. above ground, 8800-ft. above sea level, lat. 35° 27' 59", long. 108° 14' 25".

Ownership: Hubbard Broadcasting Inc.

Las Cruces—K30FH, Ch. 30, Prime Time Christian Broadcasting Inc.

Technical Facilities: 42.5-kw ERP, lat. 32° 24' 17", long. 106° 45' 38".

Transmitter: Twin Peaks.

Las Cruces—K42DJ, Ch. 42, KOB-TV LLC. (KOB-TV Ch. 4 Albuquerque)

Technical Facilities: 2.45-kw ERP, lat. 32° 16' 44", long. 106° 54' 40".

Transmitter: S of Las Cruces Airport, 9.3-mi. W of Las Cruces.

Ownership: Hubbard Broadcasting Inc.

Las Cruces—K54GR, Ch. 54, Regents of New Mexico State U.

Technical Facilities: 0.96-kw ERP, 94-ft. above ground, 4908-ft. above sea level, lat. 32° 24' 17", long. 106° 45' 38".

New Mexico — Low Power TV & TV Translator Stations

- Las Cruces**—KCWF-CA, Ch. 20, KDBC License LLC.
 Technical Facilities: 4.56-kw ERP, lat. 32° 16' 41", long. 106° 54' 36".
- Las Cruces**—KLCP-LP, Ch. 30, Prime Time Christian Broadcasting Inc. Phone: 915-563-0420. Fax: 915-563-1736.
 Technical Facilities: 1000-w TPO, 42.5-kw ERP, 98-ft. above ground, 4864-ft. above sea level, lat. 32° 24' 17", long. 106° 45' 38".
 Transmitter: Twin Peaks.
 Began Operation: May 7, 1999.
 Ownership: Prime Time Christian Broadcasting Inc.
 Personnel: Al Cooper, General Manager, Jay Westcott, Chief Engineer, Jeff Welter, Sales Manager.
- Las Cruces & Organ**—K57BV, Ch. 57, NPG of Texas LP. (KVIA-TV Ch. 7 El Paso)
 Technical Facilities: 44-kw ERP, lat. 32° 16' 41", long. 106° 54' 36".
 Ownership: News Press & Gazette Co.
- Las Vegas**—K09AI, Ch. 9, KOAT-Hearst-Argyle Television Inc. (KOAT-TV Ch. 7 Albuquerque)
 Technical Facilities: 0.02-kw ERP, lat. 35° 35' 004", long. 105° 12' 007".
- Las Vegas**—K20GQ, Ch. 20, KASA License Subsidiary LLC.
 Technical Facilities: 1.18-kw ERP, 66-ft. above ground, 7211-ft. above sea level, lat. 35° 36' 16", long. 105° 15' 35".
 Ownership: Raycom Media Inc.
- Las Vegas**—K33FL, Ch. 33, Regents of U. of New Mexico & Board of Education of the City of Albuquerque. (KNME-TV Ch. 5 Albuquerque)
 Technical Facilities: 1.23-kw ERP, 85-ft. above ground, 6903-ft. above sea level, lat. 35° 37' 59", long. 105° 14' 10".
- Las Vegas**—K43FI, Ch. 43, LIN of New Mexico LLC. (KRQE Ch. 13 Albuquerque) Phone: 202-462-6065.
 Technical Facilities: 0.99-kw ERP, lat. 35° 36' 16", long. 105° 15' 35".
 Holds CP for change to 0.2-kw ERP, 108-ft. above ground, 7251-ft. above sea level, BDFCDTT-20060323AAD.
 Transmitter: The Creston, 2.5-mi. W of Las Vegas.
 Ownership: LIN TV Corp.
- Las Vegas**—K47GV, Ch. 47, KOB-TV LLC. (KOB-TV Ch. 4 Albuquerque)
 Technical Facilities: 1.2-kw ERP, lat. 35° 37' 39", long. 105° 14' 10".
 Ownership: Hubbard Broadcasting Inc.
- Lordsburg**—K02KP, Ch. 2, Regents of New Mexico State U. (KRWG-TV Ch. 22 Las Cruces)
 Technical Facilities: 0.04-kw ERP, lat. 32° 19' 40", long. 108° 43' 38".
- Lordsburg**—K14LO, Ch. 14, LIN of New Mexico LLC.
 Technical Facilities: 0.189-kw ERP, 36-ft. above ground, 8054-ft. above sea level, lat. 32° 34' 57", long. 108° 25' 29".
 Ownership: LIN TV Corp.
- Lordsburg**—K27FN, Ch. 27, KOB-TV LLC. (KOB-TV Ch. 4 Albuquerque)
 Technical Facilities: 0.133-kw ERP, lat. 32° 18' 58", long. 108° 45' 20".
 Transmitter: Lookout Hill, 1.9-mi. SW of Lordsburg.
 Ownership: Hubbard Broadcasting Inc.
- Lordsburg**—K29DP, Ch. 29, LIN of New Mexico LLC. (KRQE Ch. 13 Albuquerque)
 Technical Facilities: 0.133-kw ERP, lat. 32° 18' 58", long. 108° 45' 18".
 Transmitter: 1.8-mi. SW of Lordsburg.
 Ownership: LIN TV Corp.
- Lordsburg**—K31HQ, Ch. 31, KASA License Subsidiary LLC. (KASA-TV Ch. 2 Santa Fe) Phone: 505-246-2222.
 Technical Facilities: 0.616-kw ERP, 98-ft. above ground, 8045-ft. above sea level, lat. 32° 34' 57", long. 108° 25' 26".
 Ownership: Raycom Media Inc.
- Lordsburg**—K36GA, Ch. 36, KOB-TV LLC.
 Technical Facilities: 0.23-kw ERP, 15-ft. above ground, 8001-ft. above sea level, lat. 32° 34' 57", long. 108° 25' 26".
 Ownership: Hubbard Broadcasting Inc.
- Lordsburg**—K52FW, Ch. 52, KOAT-Hearst-Argyle Television Inc. (KOAT-TV Ch. 7 Albuquerque)
 Technical Facilities: 0.22-kw ERP, lat. 32° 34' 57", long. 108° 25' 29".
- Lovington**—K46HM, Ch. 46, Eastern New Mexico U. (KENW Ch. 3 Portales) Phone: 505-562-2112.
 Technical Facilities: 1.1-kw ERP, 190-ft. above ground, 3864-ft. above sea level, lat. 32° 55' 44", long. 103° 20' 45".
 Ownership: Eastern New Mexico U. Board of Regents.
- Mescalero**—K12KU, Ch. 12, Apache Tribe of Mescalero. (KRQE Ch. 13 Albuquerque)
 Technical Facilities: 0.034-kw ERP, lat. 33° 009' 40", long. 105° 46' 30".
- Mescalero**—K13OY, Ch. 13, LIN of New Mexico LLC. (KBIM-TV Ch. 10 Roswell)
 Technical Facilities: 0.024-kw ERP, 49-ft. above ground, 7880-ft. above sea level, lat. 33° 09' 40", long. 105° 46' 30".
 Ownership: LIN TV Corp.
- Mescalero Apache Reservation**—K11NW, Ch. 11, New Mexico Broadcasting Co. Inc. (KRQE Ch. 13 Albuquerque)
 Technical Facilities: 0.01-kw ERP, lat. 33° 11' 16", long. 105° 42' 55".
- Montoya**—K22EU, Ch. 22, KASA License Subsidiary LLC. (KASA-TV Ch. 2 Santa Fe)
 Technical Facilities: 1.15-kw ERP, lat. 34° 59' 007", long. 104° 008' 000".
 Ownership: Raycom Media Inc.
- Montoya & Newkirk**—K17FK, Ch. 17, KOB-TV LLC.
 Technical Facilities: 1.2-kw ERP, 160-ft. above ground, 5734-ft. above sea level, lat. 34° 59' 004", long. 104° 008' 000".
 Ownership: Hubbard Broadcasting Inc.
- Montoya & Newkirk**—K57BR, Ch. 57, KOAT-Hearst-Argyle Television Inc.
 Technical Facilities: 1.1-kw ERP, 150-ft. above ground, 5721-ft. above sea level, lat. 34° 59' 04", long. 104° 07' 59".
- Mora**—K06HX, Ch. 6, KASA License Subsidiary LLC. (KRQE Ch. 13 Albuquerque)
 Technical Facilities: 0.004-kw ERP, lat. 35° 57' 31", long. 105° 21' 14".
 Ownership: Raycom Media Inc.
- Mora**—K09DZ, Ch. 9, KOB-TV LLC. (KOB-TV Ch. 4 Albuquerque)
 Technical Facilities: 0.007-kw ERP, lat. 35° 57' 31", long. 105° 21' 14".
- Mora**—K22EW, Ch. 22, LIN of New Mexico LLC. (KRQE Ch. 13 Albuquerque) Phone: 202-462-6065.
 Technical Facilities: 1.23-kw ERP, 26-ft. above ground, 8491-ft. above sea level, lat. 35° 57' 39", long. 105° 21' 13".
 Holds CP for change to 0.25-kw ERP, BDFCDTT-20060327AGG.
 Ownership: LIN TV Corp.
- Mora**—K25FI, Ch. 25, KOB-TV LLC. (KOB-TV Ch. 4 Albuquerque)
 Technical Facilities: 1.23-kw ERP, 26-ft. above ground, 8491-ft. above sea level, lat. 35° 57' 39", long. 105° 21' 13".
 Ownership: Hubbard Broadcasting Inc.
- Mora**—K31EO, Ch. 31, Regents of U. of New Mexico & Board of Education of the City of Albuquerque. Phone: 505-277-2121.
 Technical Facilities: 1.029-kw ERP, 45-ft. above ground, 8507-ft. above sea level, lat. 35° 57' 36", long. 105° 21' 12".
 Transmitter: 1.6-mi. SW of Mora.
- Mud Canyon**—K13OX, Ch. 13, LIN of New Mexico LLC.
 Technical Facilities: 0.066-kw ERP, 69-ft. above ground, 7943-ft. above sea level, lat. 33° 11' 16", long. 105° 42' 55".
 Ownership: LIN TV Corp.
- Penasco**—K06FT, Ch. 6, KOB-TV LLC. (KOB-TV Ch. 4 Albuquerque)
 Technical Facilities: 0.001-kw ERP, lat. 36° 13' 002", long. 105° 43' 59".
 Ownership: Hubbard Broadcasting Inc.
- Penasco**—K44CZ, Ch. 44, Regents of the U. of New Mexico. (KNME-TV Ch. 5 Albuquerque) Phone: 505-277-2121.
 Technical Facilities: 0.15-kw ERP, 13-ft. above ground, 8035-ft. above sea level, lat. 36° 13' 13", long. 105° 43' 59".
 Holds CP for change to 0.21-kw ERP, 33-ft. above ground, 8786-ft. above sea level, lat. 36° 14' 06", long. 105° 43' 33". BPTT-20060331ATL.
 Ownership: Regents of New Mexico State U.
- Pie Town**—K31FX, Ch. 31, Regents of the U. of New Mexico & Board of Education of Albuquerque. (KNME-TV Ch. 5 Albuquerque) Phone: 505-277-2121.
 Technical Facilities: 2.4-kw ERP, lat. 34° 17' 00", long. 107° 54' 44".
 Holds CP for change to 3.54-kw ERP, 50-ft. above ground, 9380-ft. above sea level, BPTT-20060320AGW.
- Ownership: Board of Education of the City of Albuquerque; Regents of the U. of New Mexico.
- Portales**—K14KO, Ch. 14, KASA License Subsidiary LLC. (KASA-TV Ch. 2 Santa Fe) Phone: 505-246-2222.
 Technical Facilities: 4.4-kw ERP, 707-ft. above ground, 4775-ft. above sea level, lat. 34° 15' 08", long. 103° 14' 20".
 Ownership: Raycom Media Inc.
- Portales**—K46IN, Ch. 46, KOAT-Hearst-Argyle Television Inc. (KOAT-TV Ch. 7 Albuquerque) Phone: 919-839-0300.
 Technical Facilities: 5-kw ERP, 135-ft. above ground, 4577-ft. above sea level, lat. 34° 08' 06", long. 103° 36' 56".
 Ownership: Hearst-Argyle Television Inc.
- Quemado**—K06KP, Ch. 6, LIN of New Mexico LLC. (KRQE Ch. 13 Albuquerque)
 Technical Facilities: 0.011-kw ERP, lat. 34° 20' 45", long. 108° 34' 15".
 Ownership: LIN TV Corp.
- Quemado**—K09JK, Ch. 9, KOB-TV LLC. (KOB-TV Ch. 4 Albuquerque)
 Technical Facilities: 0.009-kw ERP, lat. 34° 20' 45", long. 108° 34' 15".
 Ownership: Hubbard Broadcasting Inc.
- Quemado**—K15FS, Ch. 15, Regents of U. of New Mexico.
 Technical Facilities: 0.159-kw ERP, 7608-ft. above sea level, lat. 34° 19' 47", long. 108° 34' 41".
- Questa**—K09GR, Ch. 9, KOB-TV LLC.
 Technical Facilities: 0.24-kw ERP, lat. 36° 41' 25", long. 105° 33' 43".
 Transmitter: 2-mi. SE of Questa.
 Ownership: Hubbard Broadcasting Inc.
- Raton**—K18CT, Ch. 18, Trinity Broadcasting Network Inc. (KTBN-TV Ch. 40 Santa Ana)
 Technical Facilities: 1.2-kw ERP, 89-ft. above ground, 7375-ft. above sea level, lat. 36° 54' 12", long. 104° 27' 37".
- Raton**—K26DX, Ch. 26, KOB-TV LLC.
 Technical Facilities: 1.26-kw ERP, 52-ft. above ground, 7815-ft. above sea level, lat. 36° 40' 56", long. 104° 24' 52".
 Ownership: Hubbard Broadcasting Inc.
- Raton**—K40DI, Ch. 40, KASA License Subsidiary LLC. (KASA-TV Ch. 2 Santa Fe)
 Technical Facilities: 1.15-kw ERP, lat. 36° 33' 36", long. 105° 11' 40".
 Transmitter: Green Mountain, 8-mi. W of Cimarron.
 Ownership: Raycom Media Inc.
- Raton, etc.**—K16CH, Ch. 16, KOAT-Hearst-Argyle Television Inc. (KOAT-TV Ch. 7 Albuquerque)
 Technical Facilities: 1.28-kw ERP, 52-ft. above ground, 7815-ft. above sea level, lat. 36° 40' 56", long. 104° 24' 52".
- Raton, etc.**—K20CV, Ch. 20, Regents of U. of New Mexico. (KNME-TV Ch. 5 Albuquerque) Phone: 505-277-2121.
 Technical Facilities: 1.029-kw ERP, 89-ft. above ground, 7815-ft. above sea level, lat. 36° 40' 59", long. 104° 24' 51".

- Raton, etc.**—K43GW, Ch. 43, LIN of New Mexico LLC. (KRQE Ch. 13 Albuquerque) Phone: 202-462-6065.
 Technical Facilities: 1.274-kw ERP, 49-ft. above ground, 7811-ft. above sea level, lat. 36° 40' 56", long. 104° 24' 52".
 Holds CP for change to 0.25-kw ERP, 49-ft. above ground, 7812-ft. above sea level, BDFCDTT-20060331ABG.
 Transmitter: Eagle Tail Mountain, 15-mi. S of Raton.
 Ownership: LIN TV Corp.
- Red River**—K08ES, Ch. 8, LIN of New Mexico LLC. (KRQE Ch. 13 Albuquerque) Phone: 202-462-6065.
 Technical Facilities: 0.02-kw ERP, lat. 36° 41' 00", long. 105° 22' 21".
 Holds CP for change to 0.004-kw ERP, 46-ft. above ground, 9954-ft. above sea level, BDFCDTT-20060323AAI.
 Ownership: Emmis Communications Corp.
- Red River**—K120C, Ch. 12, KOAT Hearst-Argyle Television Inc. Phone: 919-839-0300.
 Technical Facilities: 0.039-kw ERP, 46-ft. above ground, 9944-ft. above sea level, lat. 36° 41' 00", long. 105° 22' 21".
 Ownership: Hearst-Argyle Television Inc.
- Red River**—K15FV, Ch. 15, Regents of the U. of New Mexico & Board of Education of the City of Albuquerque. (KNME-TV Ch. 5 Albuquerque)
 Technical Facilities: 0.042-kw ERP, 58-ft. above ground, 9980-ft. above sea level, lat. 36° 41' 00", long. 105° 22' 21".
- Red River**—K46GL, Ch. 46, KOB-TV LLC. (KOB-TV Ch. 4 Albuquerque)
 Technical Facilities: 1.4-kw ERP, 50-ft. above ground, 9991-ft. above sea level, lat. 36° 41' 00", long. 105° 22' 21".
 Ownership: Hubbard Broadcasting Inc.
- Rinconada, etc.**—K09LN, Ch. 9, Dixon Social Action Committee. (KOB-TV Ch. 4 Albuquerque)
 Technical Facilities: 0.04-kw ERP, 6371-ft. above sea level, lat. 36° 12' 29", long. 105° 54' 00".
- Rodeo**—K02IG, Ch. 2, Rodeo TV Assn. (KOLD-TV Ch. 13 Tucson)
 Technical Facilities: 0.03-kw ERP, lat. 31° 53' 43", long. 108° 57' 50".
- Rodeo**—K07CW, Ch. 7, Rodeo TV Assn. (KGUN Ch. 9 Tucson)
 Technical Facilities: 0.021-kw ERP, lat. 31° 54' 00", long. 108° 57' 50".
- Rodeo**—K11FT, Ch. 11, Rodeo TV Assn.
 Technical Facilities: 0.021-kw ERP, lat. 31° 53' 43", long. 108° 57' 50".
- Roswell**—K13RK, Ch. 13, KOAT Hearst-Argyle Television Inc. (KOAT-TV Ch. 7 Albuquerque)
 Technical Facilities: 0.05-kw ERP, lat. 33° 24' 00", long. 104° 22' 45".
- Roswell**—K15FT, Ch. 15, KASA License Subsidiary LLC. (KASA-TV Ch. 2 Santa Fe) Phone: 505-246-2222.
 Technical Facilities: 10-kw ERP, 85-ft. above ground, 3835-ft. above sea level, lat. 33° 24' 00", long. 104° 22' 33".
- Ownership: Raycom Media Inc.**
- Roswell**—K17EM, Ch. 17, ACME Television Licenses of New Mexico LLC.
 Technical Facilities: 1000-w TPO, 13.7-kw ERP, 225-ft. above ground, 1279-ft. above sea level, lat. 33° 24' 05", long. 104° 22' 45".
 Transmitter: Comanche Hill, 0.9-mi. W of Pecos River Bridge.
 Began Operation: August 4, 1997.
 Ownership: ACME Communications Inc.
 Personnel: Dan Myers, General Manager; Tom Wimberly, Chief Engineer.
- Roswell**—K50IA, Ch. 50, Trinity Broadcasting Network Inc. Phone: 714-730-0661.
 Technical Facilities: 5.4-kw ERP, 131-ft. above ground, 4101-ft. above sea level, lat. 33° 21' 47", long. 104° 38' 11".
 Ownership: Trinity Broadcasting Network Inc.
- Roswell**—K62AL, Ch. 62, KOAT Hearst-Argyle Television Inc. (KOAT-TV Ch. 7 Albuquerque)
 Technical Facilities: 9.94-kw ERP, 164-ft. above ground, 3891-ft. above sea level, lat. 33° 24' 05", long. 104° 22' 45".
- Roswell**—KKGDL, Ch. 33, Prime Time Christian Broadcasting Inc. (KRPV Ch. 27 Roswell) Phone: 915-563-0420.
 Technical Facilities: 1.275-kw ERP, 46-ft. above ground, 3665-ft. above sea level, lat. 33° 21' 44", long. 104° 31' 25".
 Ownership: Prime Time Christian Broadcasting Inc.
- Roswell**—KPLP-LP, Ch. 44, Prime Time Christian Broadcasting Inc. (KMLM Ch. 42 Odessa; KRPV Ch. 27 Roswell)
 Technical Facilities: 0.59-kw ERP, lat. 33° 23' 34", long. 104° 31' 27".
 Transmitter: N. of Maljamar on NM Rte. 172.
- Roy**—K06EM, Ch. 6, KOB-TV LLC. (KOB-TV Ch. 4 Albuquerque)
 Technical Facilities: 0.013-kw ERP, lat. 35° 57' 50", long. 104° 13' 40".
 Ownership: Hubbard Broadcasting Inc.
- Roy**—K09AW, Ch. 9, Roy TV Club. (KOAT-TV Ch. 7 Albuquerque)
 Technical Facilities: 0.01-kw ERP, lat. 35° 55' 33", long. 104° 24' 47".
- Roy**—K11AW, Ch. 11, Emmis Television License LLC. (KRQE Ch. 13 Albuquerque)
 Technical Facilities: 0.01-kw ERP, lat. 35° 55' 33", long. 104° 24' 47".
 Ownership: Emmis Communications Corp.
- Roy**—K34FQ, Ch. 34, Regents of U. of NM and Board of Education. (KNME-TV Ch. 5 Albuquerque)
 Technical Facilities: 1.14-kw ERP, lat. 38° 58' 00", long. 104° 13' 51".
 Transmitter: 2.6-mi. NW of Roy.
- Ruidoso**—K168Z, Ch. 16, LIN of New Mexico LLC. (KBIM-TV Ch. 10 Roswell)
 Technical Facilities: 6.23-kw ERP, 49-ft. above ground, 10823-ft. above sea level, lat. 33° 24' 14", long. 105° 46' 55".
 Ownership: LIN TV Corp.
- Ruidoso**—K49EW, Ch. 49, Eastern New Mexico U. (KENW Ch. 3 Portales)
 Technical Facilities: 21-kw ERP, lat. 33° 24' 14", long. 105° 46' 55".
- Ruidoso**—KGDRLP, Ch. 47, Prime Time Christian Broadcasting Inc. (KRPV Ch. 27 Roswell)
 Technical Facilities: 1.16-kw ERP, lat. 33° 24' 14", long. 105° 46' 55".
- Ruidoso, etc.**—K18GQ, Ch. 18, Eastern New Mexico U. (KENW Ch. 3 Portales) Phone: 505-562-2112.
 Technical Facilities: 1.29-kw ERP, 50-ft. above ground, 10824-ft. above sea level, lat. 33° 24' 14", long. 105° 46' 55".
 Ownership: Eastern New Mexico U. Board of Regents.
- Ruidoso, etc.**—K20GU, Ch. 20, KOAT Hearst-Argyle TV Inc. Phone: 919-839-0300.
 Technical Facilities: 0.712-kw ERP, 175-ft. above ground, 10939-ft. above sea level, lat. 33° 24' 14", long. 105° 46' 55".
 Ownership: Hearst-Argyle Television Inc.
- Ruidoso, etc.**—K35GU, Ch. 35, Eastern New Mexico U. (KENW Ch. 3 Portales) Phone: 505-562-2112.
 Technical Facilities: 8.7-kw ERP, 190-ft. above ground, 10966-ft. above sea level, lat. 33° 24' 14", long. 105° 46' 55".
 Holds CP for change to 8.3-kw ERP, 185-ft. above ground, 10953-ft. above sea level, BDFCDTT-20060301ABH.
 Ownership: Eastern New Mexico U. Board of Regents.
- **San Jon**—K24DP, Ch. 24, Panhandle Telecasting Co.
 Technical Facilities: 0.552-kw ERP, 174-ft. above ground, 4514-ft. above sea level, lat. 35° 05' 23", long. 102° 56' 24".
- San Jon**—K26DR, Ch. 26, Barrington Amarillo License LLC. (KVII-TV Ch. 7 Amarillo) Phone: 847-884-1877.
 Technical Facilities: 0.552-kw ERP, 174-ft. above ground, 4514-ft. above sea level, lat. 35° 05' 23", long. 102° 56' 24".
 Ownership: Pilot Group LP.
- San Jon**—K28BA, Ch. 28, Nexstar Broadcasting Inc. (KAMR-TV Ch. 4 Amarillo) Phone: 972-373-8800.
 Technical Facilities: 0.64-kw ERP, lat. 35° 05' 23", long. 103° 56' 24".
 Holds CP for change to 0.0032-kw ERP, 174-ft. above ground, 4514-ft. above sea level, BDFCDTT-20060403AIC.
 Ownership: Nexstar Broadcasting Group Inc.
- San Jon**—K30DZ, Ch. 30, Mission Broadcasting Inc. (KCIT Ch. 14 Amarillo) Phone: 330-335-8808.
 Technical Facilities: 0.552-kw ERP, 174-ft. above ground, 4514-ft. above sea level, lat. 35° 05' 23", long. 102° 56' 24".
 Holds CP for change to 0.003-kw ERP, BDFCDTT-20060403ACP.
 Ownership: Mission Broadcasting Inc.
- Santa Fe**—K46GY, Ch. 46, Ramar Communications II Ltd. (KUBD Ch. 4 Ketchikan) Phone: 806-745-3434.
 Technical Facilities: 150-kw ERP, 66-ft. above ground, 10630-ft. above sea level, lat. 35° 12' 51", long. 106° 27' 00".
- Holds CP for change to 69-ft. above ground, 10633-ft. above sea level, BPTTL-20031003ACN.
 Ownership: Ramar Communications II Ltd.
- Santa Rosa**—K30FP, Ch. 30, Regents of the U. of New Mexico & the Board of Education of the City of Albuquerque. Phone: 505-277-2121.
 Technical Facilities: 0.899-kw ERP, 185-ft. above ground, 4982-ft. above sea level, lat. 34° 57' 20", long. 104° 40' 53".
 Transmitter: 1.1-mi. N of center of Santa Rosa.
 Ownership: Regents of the U. of New Mexico.
- Santa Rosa**—K34GL, Ch. 34, KASA License Subsidiary LLC. (KASA-TV Ch. 2 Santa Fe) Phone: 505-246-2222.
 Technical Facilities: 0.609-kw ERP, 161-ft. above ground, 4957-ft. above sea level, lat. 34° 57' 20", long. 104° 40' 53".
 Ownership: Raycom Media Inc.
- Santa Rosa**—K36DI, Ch. 36, KOB-TV LLC. (KOB-TV Ch. 4 Albuquerque)
 Technical Facilities: 0.554-kw ERP, lat. 34° 57' 20", long. 104° 40' 55".
 Ownership: Hubbard Broadcasting Inc.
- Santa Rosa**—K38HR, Ch. 38, LIN of New Mexico LLC. (KRQE Ch. 13 Albuquerque) Phone: 202-462-6065.
 Technical Facilities: 0.631-kw ERP, 105-ft. above ground, 4902-ft. above sea level, lat. 34° 57' 20", long. 104° 40' 53".
 Holds CP for change to 0.13-kw ERP, BDFCDTT-20060323AAR.
 Ownership: LIN TV Corp.
- Santa Rosa**—K60GB, Ch. 60, New Mexico Department of Education. (KNME-TV Ch. 5 Albuquerque)
 Technical Facilities: 0.07-kw ERP, lat. 34° 57' 20", long. 104° 40' 55".
- Santa Rosa**—K64DV, Ch. 64, Santa Rosa Chamber of Commerce. (KOAT-TV Ch. 7 Albuquerque)
 Technical Facilities: 0.55-kw ERP, lat. 34° 57' 20", long. 104° 40' 55".
- Santa Rosa Heights**—K09KC, Ch. 9, KOB-TV LLC. (KOB-TV Ch. 4 Albuquerque)
 Technical Facilities: 0.009-kw ERP, lat. 34° 56' 50", long. 104° 36' 30".
 Ownership: Hubbard Broadcasting Inc.
- Shiprock**—K45CU, Ch. 45, KASA License Subsidiary LLC. (KNME-TV Ch. 5 Albuquerque; KASA-TV Ch. 2 Santa Fe)
 Technical Facilities: 9.95-kw ERP, lat. 36° 27' 30", long. 109° 00' 37".
 Ownership: Raycom Media Inc.
- Shiprock**—K48AW, Ch. 48, Navajo Nation. Phone: 602-787-6132.
 Technical Facilities: 100-w TPO, 0.578-kw ERP, 56-ft. above ground, 5059-ft. above sea level, lat. 36° 48' 16", long. 108° 41' 41".
 Transmitter: 1.5-mi. NNW of Shiprock at Shiprock Campus of Navajo Community College.
 Ownership: Navajo Nation.
 Personnel: Dr. Curtis Sweet, Director.
- Shiprock, NM-Chinle, AZ**—K32FK, Ch. 32, Christian Bcstg. Communications.

New Mexico — Low Power TV & TV Translator Stations

Technical Facilities: 1.78-kw ERP, 20-ft. above ground, 9800-ft. above sea level, lat. 36° 27' 30", long. 109° 05' 37".

Silver City—K25DI, Ch. 25, KASA License Subsidiary LLC. Phone: 214-977-6606.

Technical Facilities: 1.14-kw ERP, 52-ft. above ground, 7602-ft. above sea level, lat. 32° 50' 40", long. 108° 14' 18".

Ownership: Raycom Media Inc.

Silver City—K28GK, Ch. 28, Regents of New Mexico State U. (KRWG-TV Ch. 22 Las Cruces) Phone: 505-646-2222.

Technical Facilities: 9.38-kw ERP, 81-ft. above ground, 8171-ft. above sea level, lat. 32° 51' 49", long. 108° 14' 27".

Silver City—K45EC, Ch. 45, LIN of New Mexico LLC.

Technical Facilities: 8.29-kw ERP, 69-ft. above ground, 7618-ft. above sea level, lat. 32° 50' 40", long. 108° 14' 18".

Ownership: LIN TV Corp.

Silver City—K00T-LP, Ch. 8, James S. Bumpous. Phone: 505-574-7742.

Technical Facilities: 0.49-kw ERP, 16-ft. above ground, 7546-ft. above sea level, lat. 32° 50' 40", long. 108° 14' 19".

Ownership: James S. Bumpous.

Silver City, etc.—KCWO-CA, Ch. 2, KDBC License LLC.

Technical Facilities: 0.1-kw ERP, 7588-ft. above sea level, lat. 32° 50' 41", long. 108° 14' 18".

Socorro—K10MG, Ch. 10, KOB-TV LLC.

Technical Facilities: 0.17-kw ERP, 36-ft. above sea level, lat. 34° 00' 18", long. 106° 57' 44".

Ownership: Hubbard Broadcasting Inc.

Socorro—K28CE, Ch. 28, Son Broadcasting Inc.

Technical Facilities: 7250-w TPO, 1.9-kw ERP, 40-ft. above ground, 7270-ft. above sea level, lat. 34° 04' 18", long. 106° 57' 44".

Transmitter: Socorro Peak, 3-mi. W of Socorro.

Ownership: Son Broadcasting Inc.

Socorro—K44HJ, Ch. 44, KASA License Subsidiary LLC. Phone: 505-246-2222.

Technical Facilities: 0.288-kw ERP, 30-ft. above ground, 7274-ft. above sea level, lat. 34° 00' 18", long. 106° 57' 45".

Ownership: Raycom Media Inc.

Taos—K06LE, Ch. 6, KOB-TV LLC. (KOB-TV Ch. 4 Albuquerque)

Technical Facilities: 0.06-kw ERP, lat. 35° 23' 51", long. 105° 32' 34".

Ownership: Hubbard Broadcasting Inc.

Taos—K08KX, Ch. 8, Hearst-Argyle Properties Inc. (KOAT-TV Ch. 7 Albuquerque)

Technical Facilities: 0.08-kw ERP, lat. 36° 23' 51", long. 105° 32' 34".

Taos—K120G, Ch. 12, KASA License Subsidiary LLC.

Technical Facilities: 0.14-kw ERP, 10-ft. above ground, 8409-ft. above sea level, lat. 36° 34' 58", long. 105° 35' 38".

Ownership: Raycom Media Inc.

Taos—K21FD, Ch. 21, LIN of New Mexico LLC. (KRQE Ch. 13 Albuquerque) Phone: 202-462-6065.

Technical Facilities: 10.3-kw ERP, lat. 36° 23' 51", long. 105° 32' 34".

Holds CP for change to 2.1-kw ERP, 108-ft. above ground, 7510-ft. above sea level, BDFCDTT-20060327AGH.

Transmitter: NW slope of Devisadero Peak, 1.8-mi. E of Taos.

Ownership: LIN TV Corp.

Taos—K33BN, Ch. 33, Regents of the U. of New Mexico. (KNME-TV Ch. 5 Albuquerque) Phone: 505-277-2121.

Technical Facilities: 0.62-kw ERP, 97-ft. above ground, 7482-ft. above sea level, lat. 36° 23' 52", long. 105° 32' 35".

Ownership: Board of Education of the City of Albuquerque; Regents of the U. of New Mexico.

Taos—K43IA, Ch. 43, Son Broadcasting Inc. (KCHF Ch. 11 Santa Fe) Phone: 503-345-1991.

Technical Facilities: 6.2-kw ERP, 66-ft. above ground, 7470-ft. above sea level, lat. 36° 23' 51", long. 105° 32' 34".

Ownership: Son Broadcasting Inc.

Tecolote—K49IL, Ch. 49, Regents of U. of New Mexico and Board of Education of the City of Albuquerque. (KNME-TV Ch. 5 Albuquerque) Phone: 505-277-2121.

Technical Facilities: 0.825-kw ERP, 192-ft. above ground, 6944-ft. above sea level, lat. 35° 24' 15", long. 105° 11' 23".

Ownership: Board of Education of the City of Albuquerque; Regents of the U. of New Mexico.

Thoreau—K28HM, Ch. 28, LIN of New Mexico LLC. (KRQE Ch. 13 Albuquerque) Phone: 202-462-6065.

Technical Facilities: 1.283-kw ERP, 66-ft. above ground, 8796-ft. above sea level, lat. 35° 27' 59", long. 108° 14' 25".

Holds CP for change to 0.257-kw ERP, BDFCDTT-20060331AEA.

Ownership: LIN TV Corp.

Thoreau—K36FD, Ch. 36, Regents of U. of New Mexico & the Board of Education of the City of Albuquerque. (KNME-TV Ch. 5 Albuquerque)

Technical Facilities: 1.223-kw ERP, lat. 35° 28' 06", long. 108° 14' 26".

Transmitter: Mount Powell, approx. 4.7-mi. NNW of Thoreau.

Tierra Amarilla—K36EU, Ch. 36, KOAT Hearst-Argyle Television Inc. (KOAT-TV Ch. 7 Albuquerque)

Technical Facilities: lat. 36° 53' 58", long. 106° 36' 00".

Tierra Amarilla, etc.—K09KJ, Ch. 9, KOB-TV LLC. (KOB-TV Ch. 4 Albuquerque)

Technical Facilities: 0.04-kw ERP, 8865-ft. above sea level, lat. 36° 53' 58", long. 106° 36' 05".

Ownership: Hubbard Broadcasting Inc.

Timberon—K12MP, Ch. 12, Vision Broadcasting Network Inc. (KFOX-TV Ch. 14 El Paso)

Technical Facilities: 0.076-kw ERP, 7372-ft. above sea level, lat. 32° 38' 54", long. 105° 40' 50".

Tohatchi—K41FK, Ch. 41, KASA License Subsidiary LLC. (KASA-TV Ch. 2 Santa Fe) Phone: 505-346-2222.

Technical Facilities: 1.15-kw ERP, 69-ft. above ground, 9039-ft. above sea level, lat. 35° 54' 30", long. 108° 46' 28".

Ownership: Raycom Media Inc.

Tres Piedras—K53BA, Ch. 53, Regents of the U. of New Mexico. Phone: 505-277-2121.

Technical Facilities: 0.994-kw ERP, 107-ft. above ground, 11017-ft. above sea level, lat. 36° 51' 25", long. 106° 01' 12".

Truth or Consequences—K17BH, Ch. 17, Board of Education-Truth or Consequences. (KNME-TV Ch. 5 Albuquerque)

Technical Facilities: 0.63-kw ERP, lat. 33° 00' 48", long. 107° 17' 006".

Truth or Consequences—K25HV, Ch. 25, LIN of New Mexico LLC. (KRQE Ch. 13 Albuquerque)

Technical Facilities: 0.653-kw ERP, 30-ft. above ground, 5030-ft. above sea level, lat. 33° 00' 48", long. 107° 17' 006".

Ownership: LIN TV Corp.

Truth or Consequences—K27BN, Ch. 27, KASA License Subsidiary LLC. (KASA-TV Ch. 2 Santa Fe)

Technical Facilities: 0.63-kw ERP, lat. 33° 00' 48", long. 107° 17' 006".

Ownership: Raycom Media Inc.

Truth or Consequences—K40GH, Ch. 40, Regents of New Mexico State Univ.

Technical Facilities: 0.333-kw ERP, 40-ft. above ground, 4981-ft. above sea level, lat. 33° 00' 48", long. 107° 17' 006".

Ownership: Regents of New Mexico State U.

Truth or Consequences—K40GH, Ch. 40, Regents of New Mexico State Univ.

Technical Facilities: 0.333-kw ERP, 40-ft. above ground, 4981-ft. above sea level, lat. 33° 00' 48", long. 107° 17' 006".

Ownership: Regents of New Mexico State U.

Truth or Consequences—K51BQ, Ch. 51, City of Truth or Consequences. (KOB-TV Ch. 4 Albuquerque)

Technical Facilities: 0.74-kw ERP, lat. 33° 00' 48", long. 107° 17' 006".

Ownership: Regents of New Mexico State U.

Truth or Consequences—K64CG, Ch. 64, City of Truth or Consequences. (KOAT-TV Ch. 7 Albuquerque)

Technical Facilities: 0.74-kw ERP, lat. 33° 00' 48", long. 107° 17' 006".

Ownership: Regents of New Mexico State U.

Tucumcari—K30HD, Ch. 30, Eastern New Mexico U. (KENW Ch. 3 Portales) Phone: 505-562-2112.

Technical Facilities: 1.26-kw ERP, 49-ft. above ground, 5007-ft. above sea level, lat. 35° 08' 02", long. 103° 41' 56".

Holds CP for change to 12-kw ERP, 85-ft. above ground, 5032-ft. above sea level, lat. 35° 08' 03.2", long. 103° 41' 53.5". BDFCDTT-20060302AAY.

Ownership: Eastern New Mexico U. Board of Regents.

Tucumcari—K32FE, Ch. 32, Regents of Eastern New Mexico U. (KENW Ch. 3 Portales)

Technical Facilities: 1.29-kw ERP, lat. 35° 00' 02", long. 103° 41' 56".

Transmitter: Tucumcari Mountain, 3.8-mi. SW of Tucumcari.

Tucumcari—K35FP, Ch. 35, UHF TV Assn. (KOB-TV Ch. 4 Albuquerque) Phone: 505-461-2740.

Technical Facilities: 0.66-kw ERP, 45-ft. above ground, 4787-ft. above sea level, lat. 35° 08' 20", long. 103° 41' 45".

Tucumcari—K38FP, Ch. 38, UHF TV Assn. (KVII-TV Ch. 7 Amarillo)

Technical Facilities: 0.67-kw ERP, lat. 35° 00' 20", long. 103° 41' 45".

Tucumcari—K40DK, Ch. 40, UHF TV Assn. (KCIT Ch. 14 Amarillo)

Technical Facilities: 1.22-kw ERP, 33-ft. above ground, 5020-ft. above sea level, lat. 35° 08' 20", long. 103° 41' 45".

Tucumcari—K42CR, Ch. 42, UHF TV Assn. (KOAT-TV Ch. 7 Albuquerque)

Technical Facilities: 1.22-kw ERP, 33-ft. above ground, 5020-ft. above sea level, lat. 35° 08' 20", long. 103° 41' 45".

Tucumcari—K44CJ, Ch. 44, LIN of New Mexico LLC. (KRQE Ch. 13 Albuquerque) Phone: 202-462-6065.

Technical Facilities: 1.22-kw ERP, lat. 35° 08' 02", long. 103° 41' 56".

Holds CP for change to 0.244-kw ERP, 43-ft. above ground, 4997-ft. above sea level, BDFCDTT-20060323AAO.

Ownership: LIN TV Corp.

Tucumcari—K46BU, Ch. 46, UHF TV Assn. (KFDA-TV Ch. 10 Amarillo)

Technical Facilities: 0.091-kw ERP, lat. 35° 00' 20", long. 103° 41' 45".

Tucumcari—K48EH, Ch. 48, KASA License Subsidiary LLC. (KASA-TV Ch. 2 Santa Fe)

Technical Facilities: 1.32-kw ERP, 36-ft. above ground, 4990-ft. above sea level, lat. 35° 08' 03", long. 103° 41' 55".

Ownership: Raycom Media Inc.

Tucumcari—K50CX, Ch. 50, UHF TV Assn. (KAMR-TV Ch. 4 Amarillo)

Technical Facilities: 1.22-kw ERP, 36-ft. above ground, 5020-ft. above sea level, lat. 35° 08' 20", long. 103° 41' 45".

Vermejo Park—K06FV, Ch. 6, Vermejo Park Corp. (KOB-TV Ch. 4 Albuquerque)

Technical Facilities: 0.003-kw ERP, lat. 36° 53' 37", long. 104° 58' 24".

Vermejo Park—K07XF, Ch. 7, Vermejo Park LLC. Phone: 505-445-2059.

Technical Facilities: 0.003-kw ERP, lat. 36° 53' 34", long. 104° 58' 24".

Vermejo Park—K09IY, Ch. 9, Vermejo Park Corp. (KRQE Ch. 13 Albuquerque)

Technical Facilities: 0.009-kw ERP, lat. 36° 53' 37", long. 104° 58' 24".

Vermejo Park—K11JB, Ch. 11, Vermejo Park Corp. (KOAT-TV Ch. 7 Albuquerque)

Technical Facilities: 0.009-kw ERP, lat. 36° 53' 37", long. 104° 58' 24".

Technical Facilities: 0.009-kw ERP, lat. 36° 53' 37", long. 104° 58' 24".

Vermejo Park—K13XN, Ch. 13, Vermejo Park LLC. Phone: 505-445-2059.

Technical Facilities: 0.003-kw ERP, lat. 36° 53' 34", long. 104° 58' 24".

Wagon Mound—K06BN, Ch. 6, LIN of New Mexico LLC. (KRQE Ch. 13 Albuquerque) Phone: 202-462-6065.

Technical Facilities: 0.028-kw ERP, lat. 36° 00' 30", long. 104° 40' 55".

Holds CP for change to 0.007-kw ERP, 35-ft. above ground, 6938-ft. above sea level, lat. 36° 00' 00", long. 104° 40' 00". BDFCDTT-20060323AAF.

Ownership: LIN TV Corp.

Wagon Mound—K09CR, Ch. 9, Wagon Mound TV Club. (KOB-TV Ch. 4 Albuquerque)

Technical Facilities: 0.028-kw ERP, lat. 36° 00' 30", long. 104° 40' 55".

Wagon Mound—K11MD, Ch. 11, Wagon Mound TV Club. (KOAT-TV Ch. 7 Albuquerque; KTVQ Ch. 2 Billings)

Technical Facilities: 0.003-kw ERP, lat. 36° 00' 30", long. 104° 40' 55".

Wagon Mound—K36FQ, Ch. 36, Regents of U. of New Mexico and Board of Education of the City of Albuquerque. (KNME-TV Ch. 5 Albuquerque)

Technical Facilities: 0.06-kw ERP, 47-ft. above ground, 6405-ft. above sea level, lat. 36° 00' 19", long. 104° 42' 12".

White Oaks, etc.—K22FN, Ch. 22, Regents of U. of NM and Board of Education. (KNME-TV Ch. 5 Albuquerque)

Technical Facilities: 2.09-kw ERP, 46-ft. above ground, 7077-ft. above sea level, lat. 33° 49' 34", long. 106° 14' 54".

Zuni—K39FY, Ch. 39, LIN of New Mexico LLC. (KRQE Ch. 13 Albuquerque) Phone: 202-462-6065.

Technical Facilities: 0.829-kw ERP, lat. 35° 06' 50", long. 108° 44' 06".

Holds CP for change to 0.17-kw ERP, 15-ft. above ground, 7115-ft. above sea level, BDFCDTT-20060323AAP.

Ownership: LIN TV Corp.

Zuni—K43DL, Ch. 43, Zuni Public School District. (KNME-TV Ch. 5 Albuquerque)

Technical Facilities: 0.76-kw ERP, 95-ft. above ground, 7195-ft. above sea level, lat. 35° 06' 50", long. 108° 44' 12".

Zuni Pueblo—K09FR, Ch. 9, Zuni Communications Authority. (KOAT-TV Ch. 7 Albuquerque)

Technical Facilities: 0.01-kw ERP, lat. 35° 06' 50", long. 108° 44' 12".

Zuni Pueblo—K16DL, Ch. 16, KOB-TV LLC. Technical Facilities: 0.26-kw ERP, lat. 35° 06' 50", long. 108° 44' 12".

Transmitter: 7-mi. NE of Zuni Pueblo. Ownership: Hubbard Broadcasting Inc.

New York

Albany—W52DF, Ch. 52, Trinity Broadcasting Network Inc. (KTBN-TV Ch. 40 Santa Ana) Phone: 714-832-2950. Fax: 714-730-0661.

Ownership: Trinity Broadcasting Network Inc.

Allentown, etc.—W59AH, Ch. 59, Western New York Public Broadcasting Assn. (WXXI-TV Ch. 21 Rochester)

Technical Facilities: 0.12-kw ERP, 2497-ft. above sea level, lat. 42° 04' 16", long. 78° 03' 57".

Amityville—WPXU-LP, Ch. 38, Paxson Communications LPTV Inc. Phones: 212-836-4045; 860-444-2626. Fax: 212-836-4048.

Technical Facilities: 1000-w TPO, 12.6-kw ERP, 253-ft. above ground, 354-ft. above sea level, lat. 40° 44' 45", long. 73° 37' 29".

Holds CP for change to channel number 12, 0.3-kw ERP, 249-ft. above ground, 354-ft. above sea level, BDISDTL-20060103ACM.

Transmitter: 260 E. 2nd St., Mineola, NY.

Began Operation: July 2, 1996.

Ownership: ION Media Networks Inc.

Personnel: Lisa Phillips, General Manager & Sales Manager; Ron Brown, Chief Engineer.

Andover—W61AJ, Ch. 61, Western New York Public Broadcasting Assn. (WNED-TV Ch. 17 Buffalo)

Technical Facilities: 0.3-kw ERP, 2306-ft. above sea level, lat. 42° 08' 25", long. 77° 49' 25".

Angelica, etc.—W65AJ, Ch. 65, Western New York Public Broadcasting Assn. (WXXI-TV Ch. 21 Rochester)

Technical Facilities: 1.82-kw ERP, 2375-ft. above sea level, lat. 42° 19' 33", long. 78° 03' 08".

Auburn—W48AO, Ch. 48, Sonny Persad. Phone: 315-253-2992.

Technical Facilities: 100-w TPO, 1.15-kw ERP, 230-ft. above ground, 938-ft. above sea level, lat. 42° 55' 43", long. 76° 33' 39".

Transmitter: 85 Osborne St., Auburn.

Ownership: Sonny Persad.

Auburn—WNYY-LP, Ch. 52, Renard Communications Corp. Phone: 315-468-0908.

Technical Facilities: 10.2-kw ERP, 428-ft. above ground, 1998-ft. above sea level, lat. 42° 48' 05", long. 76° 26' 14".

Ownership: Craig L. Fox.

Bath—W20BL, Ch. 20, WYDC Inc. Phone: 607-937-6144. Fax: 607-937-4019.

Technical Facilities: 100-w TPO, 0.7-kw ERP, 250-ft. above ground, 2090-ft. above sea level, lat. 42° 18' 28", long. 77° 13' 18".

Transmitter: O'Brien Rd. on Irish Hill.

Ownership: WYDC Inc.

Personnel: Bill Christian, General Manager; Dennis Mahon, Sales Manager.

Binghamton—W06CC, Ch. 6, Johnson Broadcasting Co. Inc. Phone: 410-765-3581.

Technical Facilities: 0.016-kw ERP, 164-ft. above ground, 1063-ft. above sea level, lat. 42° 06' 00", long. 75° 54' 32".

Ownership: Johnson Broadcasting Co. Inc.

Binghamton—W14AH, Ch. 14, Trinity Broadcasting Network Inc. Phone: 714-832-2950. Fax: 714-730-0661.

Technical Facilities: 1000-w TPO, 7.8-kw ERP, 564-ft. above ground, 2257-ft. above sea level, lat. 42° 03' 22", long. 75° 56' 39".

Transmitter: Ingraham Hill, 0.3-mi. W of Folland & Hawleytown Rds., near Binghamton.

Began Operation: May 4, 1989.

Ownership: Trinity Broadcasting Network Inc.

Binghamton—W26BS, Ch. 26, Trinity Broadcasting Network Inc.

Technical Facilities: 0.74-kw ERP, lat. 42° 00' 22", long. 075° 56' 39".

Transmitter: 0.3-mi. Wolfoland Rd. & Hawleytown Rd.

Binghamton—WBGH-CA, Ch. 20, Central NY News Inc. Phone: 918-388-5222.

Studio: 400 Plaza Dr., Suite C, Vestal, NY 13850.

Technical Facilities: 0.161-kw ERP, 279-ft. above ground, 1949-ft. above sea level, lat. 42° 03' 39", long. 75° 56' 36".

Began Operation: August 12, 1996.

Ownership: Clear Channel Communications Inc.

Personnel: Chris Zell, Chief Engineer; Mike Golden, General & National Sales Manager; Kathy Breno, Local Sales Manager; Scott Idings, Program & Promotion Director; Bob Thomas, Production Manager.

Bolivar & Richburg—W68AJ, Ch. 68, Western New York Public Broadcasting Assn. (WNED-TV Ch. 17 Buffalo)

Technical Facilities: 0.017-kw ERP, lat. 42° 00' 09", long. 078° 11' 00".

Brooklyn—WBQM-LP, Ch. 3, Renard Communications Corp.

Technical Facilities: 0.75-kw ERP, 562-ft. above ground, 612-ft. above sea level, lat. 40° 44' 46", long. 73° 58' 52".

Buffalo—WBNF-CA, Ch. 15, Faith Broadcasting Network Inc. Phone: 618-997-9333. Fax: 618-997-1859.

Technical Facilities: 9.2-kw ERP, 551-ft. above ground, 1138-ft. above sea level, lat. 43° 01' 32", long. 78° 55' 43".

Holds CP for change to 27-kw ERP, 1142-ft. above sea level, BPTT-20010119AFH.

Transmitter: Existing WUTV(TV) tower, 951 Whitehaven Rd., Grand Island.

Ownership: Faith Broadcasting Network Inc.

Personnel: Colleen Brennan, Station Manager; Mike McMannus, Chief Engineer.

Buffalo—WBXZ-LP, Ch. 56, Renard Communications Corp. Phone: 315-468-0908.

Technical Facilities: 1000-w TPO, 13.7-kw ERP, 545-ft. above ground, 1148-ft. above sea level, lat. 42° 52' 47", long. 78° 52' 36".

Transmitter: Marine Midland Center, Main St., Buffalo.

Ownership: Craig L. Fox.

Buffalo—WFHW-LP, Ch. 58, Citizens Television Systems Inc. Phones: 716-884-9228; 716-884-9229.

Studio: 18 Agassiz Circle, Buffalo, NY 14214.

Technical Facilities: 1000-w TPO, 15.1-kw ERP, 576-ft. above ground, 1167-ft. above sea level, lat. 42° 52' 47", long. 78° 52' 36".

Transmitter: Marine Midland Center.

Multichannel TV Sound: Stereo and separate audio program.

Began Operation: September 15, 1988.

Ownership: Citizens Television Systems Inc.

Personnel: Deborah Ann Heister, General Manager; Bruce G. Alesse, Sales Manager.

Burlington—W29BJ, Ch. 29, Kevin O'Kane. Phone: 315-829-4847.

Technical Facilities: 1000-w TPO, 10.7-kw ERP, 180-ft. above ground, 2191-ft. above sea level, lat. 42° 42' 50", long. 75° 08' 45".

Holds CP for change to 11.9-kw ERP, 125-ft. above ground, 2145-ft. above sea level, lat. 42° 42' 53", long. 75° 08' 40". BPTTL-20010711ADS.

Transmitter: Clock Hill Rd. at Rtes. 80 & 51 intersection.

Ownership: Kevin O'Kane.

Burlington—W31BP, Ch. 31, Nexstar Finance Inc. (WFXV Ch. 33 Utica) Phone: 972-373-8800.

Technical Facilities: 1000-w TPO, 37-kw ERP, 155-ft. above ground, 2174-ft. above sea level, lat. 42° 42' 53", long. 75° 08' 40".

Holds CP for change to 0.24-kw ERP, BDFCDTT-20060403AKN.

Transmitter: Klock Hill, approx. 1.1-mi. SW of Burlington.

Ownership: Nexstar Broadcasting Group Inc. Personnel: Dan Gragg, General Manager.

Cherry Creek, etc.—W62AE, Ch. 62, Western New York Public Broadcasting Assn. (WNED-TV Ch. 17 Buffalo)

Technical Facilities: 0.59-kw ERP, 2034-ft. above sea level, lat. 42° 14' 50", long. 79° 06' 48".

Corning—WJKP-LP, Ch. 39, Vision Communications LLC. Phone: 607-937-5000.

Technical Facilities: 1.5-kw ERP, 405-ft. above ground, 2085-ft. above sea level, lat. 42° 08' 31", long. 77° 04' 40".

Ownership: Vision Communications LLC (New York).

Cuba—W60AJ, Ch. 60, Western New York Public Broadcasting Assn. (WXXI-TV Ch. 21 Rochester)

Technical Facilities: 0.29-kw ERP, lat. 42° 10' 48", long. 078° 16' 17".

De Witt—WDXT-CA, Ch. 40, Renard Communications Corp. Phone: 315-468-0908.

Technical Facilities: 10-w TPO, 0.1-kw ERP, 62-ft. above ground, 1394-ft. above sea level, lat. 42° 57' 18", long. 75° 53' 40".

Transmitter: Syracuse Rd., Rte. 92, Cazenovia.

Ownership: Craig L. Fox.

Deer Park—WNYN-LP, Ch. 39, Island Broadcasting Co. Phone: 516-627-5103.

Technical Facilities: 50-kw ERP, 683-ft. above ground, 699-ft. above sea level, lat. 40° 44' 50", long. 73° 56' 38".

Holds CP for change to 3-kw ERP, BDFCDTL-20060111ACS.

Began Operation: January 19, 1993.

Ownership: Island Broadcasting Co.

Personnel: Michael Bogner, General Manager.

Easton, etc.—WNYA-CA, Ch. 15, Venture Technologies Group LLC. Phone: 323-965-5400.

Technical Facilities: 28-kw ERP, 238-ft. above ground, 1757-ft. above sea level, lat. 42° 38' 12", long. 73° 59' 45".

Holds CP for change to 150-kw ERP, BPTTA-20040309ABH.

Began Operation: November 1, 1997.

Ownership: Venture Technologies Group LLC. Personnel: Dan Carbonara, General Manager; Ed Dennis, Chief Engineer; Russ Clapp, Sales Manager.

New York — Low Power TV & TV Translator Stations

Elmira—W06CD, Ch. 6, WYDC Inc. Phone: 607-937-5000.

Technical Facilities: 0.25-kw ERP, 150-ft. above ground, 1810-ft. above sea level, lat. 42° 03' 49", long. 76° 51' 10".

Ownership: WYDC Inc.

Elmira—W21BW, Ch. 21, Three Angels Broadcasting Network Inc.

Technical Facilities: 2.4-kw ERP, lat. 42° 01' 55", long. 76° 47' 02".

Transmitter: Comfort Hill Rd. at Comfort Hill tower site, 1.9-mi. S of Elmira.

Elmira—W26BF, Ch. 26, WYDC Inc. Phone: 607-937-5000.

Technical Facilities: 1.09-kw ERP, lat. 42° 007' 51", long. 076° 42' 21".

Ownership: WYDC Inc.

Elmira—WTTX-LP, Ch. 30, WSKG Public Telecommunications Council. (WSKG-TV Ch. 46 Binghamton)

Technical Facilities: 19.8-kw ERP, lat. 42° 006' 20", long. 076° 52' 17".

Fillmore—W62AQ, Ch. 62, Western New York Public Broadcasting Assn. (WXXI-TV Ch. 21 Rochester)

Technical Facilities: 0.01-kw ERP, lat. 42° 28' 33", long. 078° 002' 009".

Findley Lake—W60AC, Ch. 60, Western New York Public Broadcasting Assn. (WNED-TV Ch. 17 Buffalo)

Technical Facilities: 0.05-kw ERP, lat. 42° 005' 46", long. 079° 44' 15".

Friendship & Belmont—W62AS, Ch. 62, Western New York Public Broadcasting Assn. (WNED-TV Ch. 17 Buffalo)

Technical Facilities: 1.04-kw ERP, lat. 42° 12' 35", long. 078° 003' 46".

Glasgow—WKUW-LP, Ch. 60, Budd Broadcasting Co. Inc. Phone: 352-371-7772.

Technical Facilities: 6.9-kw ERP, 328-ft. above ground, 1007-ft. above sea level, lat. 36° 57' 34", long. 86° 00' 08".

Ownership: Budd Broadcasting Co. Inc.

Glens Falls—W47CM, Ch. 47, Trinity Broadcasting Network Inc. Phone: 714-832-2950. Fax: 714-730-0661.

Technical Facilities: 1000-w TPO, 20.2-kw ERP, 203-ft. above ground, 1526-ft. above sea level, lat. 43° 18' 17", long. 73° 45' 07".

Transmitter: WYLR-FM Tower.

Began Operation: May 10, 1991.

Ownership: Trinity Broadcasting Network Inc.

Personnel: Paul Crouch, General Manager; Ben Miller, Chief Engineer; Rod Henke, Sales Manager.

Glens Falls—W65DY, Ch. 65, WMHT Educational Telecommunications Inc. (WMHT Ch. 17 Schenectady)

Technical Facilities: 0.049-kw ERP, lat. 43° 18' 17", long. 073° 45' 007".

■ **Glens Falls**—WNCE-CA, Ch. 8, Northern Broadcasting Co. Inc. Phone: 518-798-8000. Fax: 518-798-0735.

Studio: Mark Plaza, 63 Quaker Rd., Glen Falls, NY 12801.

Technical Facilities: 10-w TPO, 0.019-kw ERP, 161-ft. above ground, 489-ft. above sea level, lat. 43° 18' 29", long. 73° 38' 32".

Transmitter: Jay St., Glens Falls.

Multichannel TV Sound: Stereo only.

Began Operation: December 18, 1987.

Ownership: Northern Broadcasting Communications Inc.

Personnel: Charles F. Adams, President, General Manager & Operations Coordinator; Peter Morton, Chief Engineer.

■ **Gloversville**—W49BA, Ch. 49, Michael A. Sleezer.

Technical Facilities: 1000-w TPO, 7.2-kw ERP, 190-ft. above ground, 1850-ft. above sea level, lat. 43° 06' 09", long. 74° 22' 17".

Transmitter: Approx. 1.9-mi. N of Gloversville.

Ownership: Michael A. Sleezer.

Gloversville, etc.—W07AV, Ch. 7, WNYT-TV LLC. (WNYT Ch. 13 Albany) Phone: 651-642-4212.

Technical Facilities: 0.029-kw ERP, 1106-ft. above sea level, lat. 43° 02' 29", long. 74° 22' 01".

Holds CP for change to channel number 21, 8.3-kw ERP, 132-ft. above ground, 1107-ft. above sea level, BDISTT-20051107ADF.

Ownership: Hubbard Broadcasting Inc.

■ **Greece/Rochester**—WGCE-CA, Ch. 6, Educable Corp. Phone: 585-227-7710.

Studio: 2221 Ridgeway Ave., Rochester, NY 14626.

Technical Facilities: 10-w TPO, 0.029-kw ERP, 75-ft. above ground, 581-ft. above sea level, lat. 43° 11' 14", long. 77° 42' 09".

Transmitter: Long Pond/Ridgeway Ave.

Began Operation: July 7, 1997.

Ownership: Educable Corp.

Personnel: Sal Caterino, General Manager; John Kells, Chief Engineer.

Greenwich—WVBG-LP, Ch. 25, Wireless Access LLC. Phone: 845-586-3311.

Technical Facilities: 2000-w TPO, 79.1-kw ERP, 79-ft. above ground, 1873-ft. above sea level, lat. 42° 37' 38", long. 74° 00' 42".

Holds CP for change to channel number 41, 104-kw ERP, 164-ft. above ground, 1434-ft. above sea level, lat. 42° 32' 42", long. 73° 58' 49". BPTTL-20050531BRT.

Transmitter: Hegersburg Mountain.

Ownership: Wireless Access LLC.

Personnel: Dan Carbonara, General Manager; Ed Dennis, Chief Engineer; Russ Clapp, Sales Manager.

Hamburg—WDTB-LP, Ch. 39, Word of God Fellowship Inc. Phone: 817-571-1229. Fax: 817-571-7478.

Studio: 2095 Lakeview Rd., Lakeview, NY 14085.

Technical Facilities: 1000-w TPO, 16.9-kw ERP, 315-ft. above ground, 912-ft. above sea level, lat. 42° 49' 50", long. 78° 47' 54".

Holds CP for change to channel number 28, 25-kw ERP, 586-ft. above ground, 1191-ft. above sea level, lat. 42° 52' 47", long. 78° 52' 35". BPTTL-20041222AAC.

Transmitter: Dorrance St. & Onondago Ave., West Seneca.

Began Operation: July 1, 1992.

Ownership: Word of God Fellowship Inc.

Personnel: Tom Smardz, General Manager; Dave Grant, Chief Engineer; Elsie Delair, Sales Manager.

Hempstead—W27CB, Ch. 27, K Licensee Inc. Phone: 718-358-4219.

Technical Facilities: 100-w TPO, 1.25-kw ERP, 150-ft. above ground, 276-ft. above sea level, lat. 40° 47' 19", long. 73° 27' 09".

Holds CP for change to channel number 26, 12-kw ERP, 150-ft. above ground, 386-ft. above sea level, BPTTL-20050222ACH.

Transmitter: 470 Millburn Ave.

Ownership: K Licensee Inc.

Hempstead—W29CF, Ch. 29, Seventh Day Adventist Community Health.

Technical Facilities: 589-w TPO, 7-kw ERP, 95-ft. above ground, 220-ft. above sea level, lat. 40° 45' 27", long. 73° 32' 58".

Holds CP for change to channel number 32, 20-kw ERP, BPTTL-20040910AAX.

Transmitter: 0.1-mi. NE of Old Country Rd. & Wantagh State Pkwy.

Ownership: Seventh Day Adventist Community Health.

Herkimer—W04AE, Ch. 4, Young Broadcasting of Albany Inc. (WTEN Ch. 10 Albany)

Technical Facilities: 0.01-kw ERP, lat. 43° 003' 23", long. 074° 55' 22".

Hornell—W06AR, Ch. 6, Lilly Broadcasting LLC. (WENY-TV Ch. 36 Elmira)

Technical Facilities: 0.1-kw ERP, lat. 42° 17' 32", long. 077° 40' 27".

Hornell—W16BE, Ch. 16, WYDC Inc.

Technical Facilities: 4.4-kw ERP, lat. 42° 16' 005", long. 077° 37' 51".

Transmitter: Hinckley Hill near Rush Rd.

Ownership: WYDC Inc.

Hudson et al.—WSSN-LP, Ch. 21, Hudson Valley Television Inc. Phone: 518-537-2988.

Technical Facilities: 6-kw ERP, 35-ft. above ground, 210-ft. above sea level, lat. 42° 08' 09", long. 73° 53' 11".

Ownership: Hudson Valley Television Inc.

Personnel: Sean Small, President.

Ithaca—W07BJ, Ch. 7, Lilly Broadcasting LLC. (WENY-TV Ch. 36 Elmira)

Technical Facilities: 0.22-kw ERP, lat. 42° 25' 16", long. 076° 25' 46".

Ithaca—W16AX, Ch. 16, WSYT Licensee LP. Phone: 410-568-1500.

Studio: 1000 James St., Syracuse, NY 13203.

Technical Facilities: 1000-w TPO, 28.5-kw ERP, 89-ft. above ground, 840-ft. above sea level, lat. 42° 25' 47", long. 76° 29' 49".

Transmitter: 815 S. Aurora St.

Began Operation: March 1, 1996.

Ownership: Sinclair Broadcast Group Inc.

Personnel: Aaron Dlander, General Manager; Robert Pritchard, Chief Engineer; Don D'Connor, Sales Manager.

Ithaca—W20BT, Ch. 20, National Minority TV Inc. (KTBN-TV Ch. 40 Santa Ana)

Technical Facilities: 19.5-kw ERP, 148-ft. above ground, 1211-ft. above sea level, lat. 42° 34' 55", long. 76° 33' 22".

Jamestown—W10BH, Ch. 10, Trinity Broadcasting Network Inc. Phone: 714-832-2950. Fax: 714-730-0661.

Technical Facilities: 10-w TPO, 0.026-kw ERP, 85-ft. above ground, 1821-ft. above sea level, lat. 42° 07' 53", long. 79° 13' 13".

Transmitter: Near WHUG(FM) tower.

Began Operation: August 5, 1996.

Ownership: Trinity Broadcasting Network Inc.

Jamestown—W46BA, Ch. 46, Western New York Public Broadcasting Assn. (WNED-TV Ch. 17 Buffalo)

Technical Facilities: 6.43-kw ERP, lat. 42° 005' 006", long. 079° 17' 23".

Kennedy—W56AD, Ch. 56, Western New York Public Broadcasting Assn. (WNED-TV Ch. 17 Buffalo)

Technical Facilities: 0.03-kw ERP, lat. 42° 009' 004", long. 079° 004' 45".

Lake Placid—W55AI, Ch. 55, Lambert Broadcasting of Burlington LLC. (WVNY Ch. 22 Burlington) Phone: 310-385-4200.

Technical Facilities: 0.99-kw ERP, lat. 44° 17' 008", long. 073° 59' 13".

Ownership: Michael Lambert.

Liberty—W30AZ, Ch. 30, John Mester Income Family Trust. Phone: 718-859-5172.

Technical Facilities: 0.825-kw ERP, 243-ft. above ground, 1791-ft. above sea level, lat. 41° 45' 09", long. 74° 43' 01".

Holds CP for change to 2.9-kw ERP, 89-ft. above ground, 2359-ft. above sea level, lat. 41° 41' 02", long. 74° 21' 23". BPTTL-20050908ADJ.

Ownership: John Mester Income Family Trust.

Lyon Mountain, etc.—W66AJ, Ch. 66, Lambert Broadcasting of Burlington LLC. (WVNY Ch. 22 Burlington) Phone: 310-385-4200.

Technical Facilities: 0.17-kw ERP, 3750-ft. above sea level, lat. 44° 41' 43", long. 73° 53' 00".

Ownership: Michael Lambert.

Malone—W60AF, Ch. 60, Lambert Broadcasting of Burlington LLC. (WVNY Ch. 22 Burlington) Phone: 310-385-4200.

Technical Facilities: 0.99-kw ERP, lat. 44° 49' 46", long. 074° 22' 31".

Ownership: Michael Lambert.

■ **Manhattan**—WEBR-CA, Ch. 17, K Licensee Inc. Phone: 718-358-4219.

Technical Facilities: 2000-w TPO, 2-kw ERP, 1004-ft. above ground, 1056-ft. above sea level, lat. 40° 44' 54", long. 73° 59' 10".

Transmitter: Atop Empire State Building, 350 5th Ave.

Began Operation: February 12, 1996.

Ownership: K Licensee Inc.

Massena—W14BU, Ch. 14, David Welch. Phone: 309-655-5418.

Technical Facilities: 100-w TPO, 0.84-kw ERP, 380-ft. above ground, 594-ft. above sea level, lat. 44° 54' 14", long. 74° 53' 01".

Transmitter: Rte. 420, 1-mi. S of Massena.

Began Operation: March 13, 1996.

Ownership: David Welch.

Massena—W20BA, Ch. 20, National Minority TV Inc. (KTBN-TV Ch. 40 Santa Ana)

Technical Facilities: 9-kw ERP, 322-ft. above ground, 531-ft. above sea level, lat. 44° 54' 14", long. 74° 53' 01".

Massena—W25BX, Ch. 25, Nellie Gajeski. Phone: 718-278-5385.

Technical Facilities: 100-w TPO, 0.84-kw ERP, 380-ft. above ground, 594-ft. above sea level, lat. 44° 54' 14", long. 74° 53' 01".

Transmitter: Rte. 420, 1-mi. S of Massena.

Began Operation: March 1, 1996.

Ownership: Nellie Gajeski.

Massena—W36BN, Ch. 36, Nellie Gajeski. Phone: 718-278-5385.

Technical Facilities: 100-w TPO, 0.84-kw ERP, 380-ft. above ground, 594-ft. above sea level, lat. 44° 54' 14", long. 74° 53' 01".

Transmitter: Rte. 420, 1-mi. S of Massena.

Began Operation: March 1, 1996.

Ownership: Nellie Gajeski.

Massena—W65CR, Ch. 65, Robert G. Juillerat. Phone: 513-731-0594.

Technical Facilities: 100-w TPO, 0.84-kw ERP, 380-ft. above ground, 594-ft. above sea level, lat. 44° 54' 14", long. 74° 53' 01".

Transmitter: Rte. 420, 1-mi. S of Massena.

Began Operation: March 1, 1996.

Ownership: Robert G. Juillerat.

Massena—WNYF-LP, Ch. 28, United Communications Corp.

Technical Facilities: 100-w TPO, 0.95-kw ERP, 358-ft. above ground, 505-ft. above sea level, lat. 44° 54' 14", long. 74° 53' 01".

Transmitter: Winthrop Rd.

Multichannel TV Sound: Stereo only.

Began Operation: June 21, 1994.

Ownership: United Communications Corp.

Personnel: James Corbin, General Manager; Don Rohr, Chief Engineer; Charles Cusimano, Sales Manager.

Minerva—WLIG-LP, Ch. 54, WLNYP. Phone: 631-777-8855.

Technical Facilities: 25.5-kw ERP, lat. 40° 42' 59", long. 073° 34' 54".

Transmitter: Telicare, 1200 Glen Curtis Blvd., Uniondale.

Ownership: WLNYP Holdings Inc.

Morris—WBPN-LP, Ch. 10, Stainless Broadcasting LP. (WSKG-TV Ch. 46 Binghamton)

Technical Facilities: 1.004-kw ERP, lat. 42° 003' 22", long. 075° 56' 39".

Transmitter: 3000 Ingraham Hill Rd., 3.1-mi. SW of Binghamton.

New York—W26CE, Ch. 26, Atlantic Coast Communications Inc. Phone: 732-264-8766.

Technical Facilities: 3.2-kw ERP, 233-ft. above ground, 89-ft. above sea level, lat. 40° 53' 50", long. 72° 54' 56".

Began Operation: December 7, 2001.

Ownership: Atlantic Coast Communications Inc.

New York—W60AI, Ch. 60, Ventana Television Inc. Phone: 727-872-4406.

Technical Facilities: 75-kw ERP, 925-ft. above ground, 965-ft. above sea level, lat. 40° 45' 30", long. 73° 58' 15".

Ownership: Ventana Television Inc.

New York—WKOB-LP, Ch. 42, Nave Communications LLC. Phone: 202-293-0011.

Technical Facilities: 50-kw ERP, 732-ft. above ground, 732-ft. above sea level, lat. 40° 42' 18.6", long. 74° 00' 34.4".

Ownership: Nave Communications LLC.

New York—WNYX-LP, Ch. 26, Island Broadcasting Co. Phone: 516-627-5103. Fax: 516-627-4469.

Studio: 204 E. 23rd St., New York, NY 10010.

Technical Facilities: 2500-w TPO, 20-kw ERP, 683-ft. above ground, 699-ft. above sea level, lat. 40° 44' 50", long. 73° 56' 38".

Holds CP for change to channel number 43, 1-kw ERP, , BDFCDTA-20060630AGX.

Transmitter: One Court Square.

Began Operation: December 9, 1988.

Ownership: Island Broadcasting Co.

Personnel: Michael Bogner, General Manager.

New York—WNYX-LP, Ch. 35, Island Broadcasting Co. Phone: 516-627-5103. Fax: 516-627-4469.

Studio: 204 E. 23rd St., New York, NY 10010.

Technical Facilities: 25-kw ERP, 683-ft. above ground, 699-ft. above sea level, lat. 40° 44' 50", long. 73° 56' 38".

Holds CP for change to channel number 43, 1-kw ERP, , BDISTTL-20051227AGM.

Began Operation: September 16, 1980.

Ownership: Island Broadcasting Co.

Personnel: Michael Bogner, General Manager.

New York—WNYZ-LP, Ch. 6, Island Broadcasting Co. Phone: 516-627-5103.

Technical Facilities: 3-kw ERP, 683-ft. above ground, 699-ft. above sea level, lat. 40° 44' 50", long. 73° 56' 38".

Holds CP for change to 0.3-kw ERP, , BDFCDTL-20030206AAE.

Ownership: Island Broadcasting Co.

New York—WXNY-LP, Ch. 32, Island Broadcasting Co. Phone: 516-627-5103. Fax: 516-627-4469.

Technical Facilities: 5000-w TPO, 6-kw ERP, 1004-ft. above ground, 1056-ft. above sea level, lat. 40° 44' 54", long. 73° 59' 10".

Holds CP for change to 7.5-kw ERP, 683-ft. above ground, 699-ft. above sea level, lat. 40° 44' 50", long. 73° 56' 38". BDFCDTL-20060111ACQ.

Transmitter: One Court Square, New York.

Multichannel TV Sound: Stereo only.

Began Operation: May 11, 1983.

Ownership: Island Broadcasting Co.

Newcomb—W12BG, Ch. 12, Town of Newcomb.

Technical Facilities: 0.008-kw ERP, 2165-ft. above sea level, lat. 43° 57' 22", long. 74° 10' 26".

North Creek & Sodom—W07BH, Ch. 7, Town of Johnsburg. (WMHT Ch. 17 Schenectady)

Technical Facilities: 0.006-kw ERP, lat. 43° 39' 14", long. 074° 000' 57".

North Creek & Sodom—W09AZ, Ch. 9, Town of Johnsburg. (WCDC-TV Ch. 19 Adams)

Technical Facilities: 0.006-kw ERP, lat. 43° 39' 14", long. 074° 000' 57".

North Creek & Sodom—W11AW, Ch. 11, Town of Johnsburg. (WKTU Ch. 2 Utica)

Technical Facilities: 0.006-kw ERP, lat. 43° 39' 14", long. 074° 000' 57".

Nyack—WRNN-LP, Ch. 35, LP Nyack LP. Phone: 203-353-8555.

Technical Facilities: 1000-w TPO, 0.8-kw ERP, 92-ft. above ground, 731-ft. above sea level, lat. 41° 09' 07", long. 73° 47' 10".

Transmitter: Hardcastle Hill, near Pleasantville.

Ownership: SGI Partners LP.

Olean—W22AZ, Ch. 22, Trinity Broadcasting Network Inc. Phone: 714-832-2950. Fax: 714-730-0661.

Technical Facilities: 916-w TPO, 10-kw ERP, 171-ft. above ground, 2319-ft. above sea level, lat. 42° 03' 04", long. 78° 25' 11".

Transmitter: 2.1-mi. SSE of Olean.

Began Operation: November 28, 1986.

Ownership: Trinity Broadcasting Network Inc. Personnel: Paul Crouch, General Manager; Ben Miller, Chief Engineer; Rod Henke, Sales Manager.

Olean—WONS-LP, Ch. 25, Choice Olean Television Station Inc. Phone: 716-373-5838. Fax: 716-373-5838.

Studio: 217 N. Union St., Olean, NY 14760.

Technical Facilities: 100-w TPO, 1.34-kw ERP, 180-ft. above ground, 2256-ft. above sea level, lat. 42° 03' 40", long. 78° 25' 11".

Transmitter: Savage Hollow Rd.

Began Operation: February 15, 1988.

Ownership: Choice Olean Television Station Inc. Personnel: Charles Bordanaro, General Manager; Richard Say, News & Public Affairs Director; Joseph Weatherall, Production & Programming Director.

Oneida—W13BR, Ch. 13, Kevin O'Kane. Phone: 315-829-4848.

Technical Facilities: 10-w TPO, 0.232-kw ERP, 120-ft. above ground, 940-ft. above sea level, lat. 43° 003' 57", long. 75° 40' 004".

Transmitter: Forest Rd.

Began Operation: February 12, 1999.

Ownership: Kevin O'Kane.

Oneida—WKTO-LP, Ch. 15, Renard Communications Corp.

Technical Facilities: 11.9-kw ERP, lat. 43° 003' 57", long. 075° 40' 004".

Transmitter: Fairview Ave.

Oneonta—WISF-LP, Ch. 15, Rastus Broadcast. Phone: 607-433-8815. Fax: 607-433-6786.

Studio: 3200 Chestnut St., Oneonta, NY 13820-5115.

Technical Facilities: 100-w TPO, 0.84-kw ERP, 128-ft. above ground, 2028-ft. above sea level, lat. 42° 25' 27", long. 75° 04' 04".

Transmitter: Rte. 28, S of city.

Began Operation: April 1, 1990.

Ownership: Rastus Broadcast.

Personnel: Walter Rasmussen, General Manager.

Plattsburgh—W49BI, Ch. 49, Newmont Broadcasting Corp. Phone: 501-219-2400.

Technical Facilities: 1000-w TPO, 0.02-kw ERP, 157-ft. above ground, 2012-ft. above sea level, lat. 44° 51' 11", long. 73° 58' 28".

Transmitter: 3.03-mi. ENE of U.S. Hwys. 374 & 90, near Ellenburg.

Began Operation: June 26, 2001.

Ownership: Equity Broadcasting Corp.

Plattsburgh—WWBI-LP, Ch. 27, Word of God Fellowship Inc. Phone: 518-297-2727. Fax: 518-297-3377.

Technical Facilities: 1000-w TPO, 44.65-kw ERP, 98-ft. above ground, 1578-ft. above sea level, lat. 44° 46' 13", long. 73° 36' 47".

Transmitter: Rand Hill, N of Rand Rd., Jericho.

Multichannel TV Sound: Separate audio program.

Began Operation: November 1, 1992.

Ownership: Word of God Fellowship Inc.

Personnel: Gary Clarke, General Manager.

Port Henry—W60AO, Ch. 60, Mountain Lakes Public Telecommunications Council.

Technical Facilities: 0.7-kw ERP, 39-ft. above ground, 279-ft. above sea level, lat. 44° 05' 18", long. 73° 18' 25".

Potsdam—W26CP, Ch. 26, Trinity Broadcasting Network Inc.

Technical Facilities: 10-kw ERP, lat. 44° 38' 54", long. 075° 001' 008".

Poughkeepsie—W42AE, Ch. 42, Dutchess Community College. (WMHT Ch. 17 Schenectady)

Technical Facilities: 19.3-kw ERP, 112-ft. above ground, 1247-ft. above sea level, lat. 41° 43' 10", long. 73° 59' 45".

Ownership: Dutchess Community College.

Rochester—W42CO, Ch. 42, Tri-State Christian TV Inc. (WNYB Ch. 26 Jamestown; KTBNTV Ch. 40 Santa Ana) Phone: 618-997-9333.

Technical Facilities: 11.9-kw ERP, lat. 43° 008' 007", long. 77° 35' 006".

Rochester—WAWW-LP, Ch. 38, Squirrel Broadcasting LLC. Phone: 585-671-8576.

Studio: 184 Monroe Ave., Rochester, NY 14607.

Technical Facilities: 1000-w TPO, 27.2-kw ERP, 118-ft. above ground, 804-ft. above sea level, lat. 43° 08' 07", long. 77° 35' 07".

Holds CP for change to channel number 20, 27-kw ERP, 116-ft. above ground, 833-ft. above sea level, lat. 43° 08' 07", long. 77° 35' 06". BPTTL-20041116AEH.

Transmitter: 115 Highland Ave., Rochester.

Began Operation: May 1, 1990.

Ownership: Squirrel Broadcasting LLC.

Personnel: Steve Herbert, General Manager; Neal Ardman, Chief Engineer.

Rochester—WBGT-CA, Ch. 40, WBGT LLC. Phone: 202-842-8843. Fax: 716-235-0299.

Studio: 1320 Buffalo Rd., Suite 114, Rochester, NY 14624.

Technical Facilities: 1000-w TPO, 10-kw ERP, 449-ft. above ground, 984-ft. above sea level, lat. 43° 10' 14", long. 77° 40' 23".

Transmitter: Colfax & Ferrano Sts. intersection.

Multichannel TV Sound: Stereo only.

Ownership: WBGT LLC.

Personnel: David Grant, General Manager & Chief Engineer; Paul Mertz, Sales Manager.

Rochester—WHSB-CA, Ch. 36, Metro TV Inc. Phone: 315-468-0908.

Technical Facilities: 200-w TPO, 16-kw ERP, 151-ft. above ground, 866-ft. above sea level, lat. 43° 008' 007", long. 77° 35' 007".

Transmitter: Pinnacle Hill, Rochester.

Ownership: Crag L. Fox.

New York — Low Power TV & TV Translator Stations

- Rochester**—WROH-LP, Ch. 47, Tiger Eye Broadcasting Corp. Phone: 954-431-3144.
 Technical Facilities: 11-kw ERP, 118-ft. above ground, 883-ft. above sea level, lat. 43° 00' 00", long. 77° 35' 00".
 Ownership: Tiger Eye Broadcasting Corp.
 Personnel: Steve Herbert, General Manager, Neal Ardman, Chief Engineer.
- Rome**—W12BZ, Ch. 12, Kevin O'Kane. Phone: 315-829-4847.
 Technical Facilities: 3-kw ERP, 256-ft. above ground, 676-ft. above sea level, lat. 43° 12' 18", long. 75° 28' 48".
 Holds CP for change to channel number 18, 7.5-kw ERP, 302-ft. above ground, 1522-ft. above sea level, lat. 43° 00' 43", long. 75° 10' 35". BMAPTTA-20030619AAY.
 Multichannel TV Sound: Stereo only.
 Ownership: Kevin O'Kane.
- Rushford & Houghton**—W56AV, Ch. 56, Western New York Public Broadcasting Assn. (WXXI-TV Ch. 21 Rochester)
 Technical Facilities: 0.09-kw ERP, lat. 42° 22' 39", long. 078° 10' 45".
- Saratoga Springs**—W58CX, Ch. 58, Three Angels Broadcasting Network Inc. Phone: 618-627-4651. Fax: 618-627-4155.
 Studio: 3391 Charley Good Rd., West Frankfort, IL 62896.
 Technical Facilities: 1000-w TPO, 37.5-kw ERP, 59-ft. above ground, 1601-ft. above sea level, lat. 42° 38' 16", long. 73° 59' 55".
 Transmitter: Helderberg Mountain, WFLY(FM) tower, near Meadowdale.
 Began Operation: December 23, 1997.
 Personnel: Moses Primo, Chief Engineer.
- Schenectady**—WNGX-LP, Ch. 42, Brian A. Larson. (WNGN-LP Ch. 26 Troy) Phone: 518-686-0975.
 Technical Facilities: 50-kw ERP, lat. 42° 38' 16", long. 73° 59' 47".
 Holds CP for change to 0.14-kw ERP, 36-ft. above ground, 1306-ft. above sea level, lat. 42° 51' 00", long. 74° 03' 56". B0FCOTL-20060331AZF.
 Transmitter: 0.2-mi. S of Beaver Dam & Pinnacle Rd., New Scotland.
 Ownership: Brian A. Larson.
- Schoharie & Middleburg**—W04AJ, Ch. 4, Mohawk-Hudson Council on Educational TV Inc. (WMHT Ch. 17 Schenectady)
 Technical Facilities: 0.011-kw ERP, lat. 42° 40' 38", long. 074° 19' 40".
- Schoharie & Middleburg**—W07AN, Ch. 7, Young Broadcasting of Albany Inc. (WTEN Ch. 10 Albany)
 Technical Facilities: 0.01-kw ERP, lat. 42° 38' 27", long. 074° 20' 43".
- Schroon Lake**—W07BI, Ch. 7, Town of Schroon. (WETK Ch. 33 Burlington)
 Technical Facilities: 0.013-kw ERP, lat. 43° 51' 56", long. 073° 43' 21".
- Schroon Lake**—W09BB, Ch. 9, Town of Schroon. (WVNY Ch. 22 Burlington)
 Technical Facilities: 0.013-kw ERP, lat. 43° 51' 56", long. 073° 43' 21".
- Sherman**—W64AF, Ch. 64, Western New York Public Broadcasting Assn. (WNEO-TV Ch. 17 Buffalo)
 Technical Facilities: 1.31-kw ERP, lat. 42° 10' 15", long. 079° 35' 31".
- Sinclairville**—W62AG, Ch. 62, Western New York Public Broadcasting Assn. (WNEO-TV Ch. 17 Buffalo)
 Technical Facilities: 0.15-kw ERP, lat. 42° 13' 00", long. 079° 17' 55".
- Southampton**—WVVH-LP, Ch. 50, Video Voice Inc. Phones: 212-935-4613; 631-537-0273. Fax: 212-935-4449.
 Technical Facilities: 20-kw ERP, 52-ft. above ground, 104-ft. above sea level, lat. 40° 57' 20", long. 72° 15' 16".
 Multichannel TV Sound: Stereo and separate audio program.
 Began Operation: October 3, 1994.
 Ownership: Video Voice Inc.
 Personnel: Ernest Schimizzi, General Manager; Gregory Schimizzi, Creative Services Director; Clarence Beverage, Chief Engineer; Debbie Turna, Local Sales Manager; Patrice Jacobsen, Operations Manager.
- Speculator, et al.**—W04BK, Ch. 4, Page Hill Community Telecasters Inc. (WMHT Ch. 17 Schenectady)
 Technical Facilities: 0.002-kw ERP, lat. 43° 30' 50", long. 074° 22' 25".
- Syracuse**—W14AE, Ch. 14, Channel America LPTV Holdings Inc.
 Technical Facilities: 0.38-kw ERP, lat. 43° 00' 25", long. 076° 00' 38".
- Syracuse**—W30AJ, Ch. 30, Connecticut Home Theatre. Phone: 718-282-9090. Fax: 718-469-0881.
 Studio: 109 S. Warren St., Suite 1202, Syracuse, NY 13202.
 Technical Facilities: 1000-w TPO, 20.1-kw ERP, 335-ft. above ground, 735-ft. above sea level, lat. 43° 03' 00", long. 76° 09' 04".
 Transmitter: State Tower Bldg., 109 S. Warren St., Syracuse.
 Ownership: Connecticut Home Theatre.
- Syracuse**—W38CY, Ch. 38, National Minority TV Inc.
 Technical Facilities: 8.5-kw ERP, lat. 42° 56' 46", long. 076° 00' 16".
 Transmitter: 0.62-mi. ESE of Sentinel Heights Rd. & Bull Hill Rd. intersection, near Janesville.
- Syracuse**—WBLZ-LP, Ch. 13, Renard Communications Corp. Phone: 315-468-0908.
 Technical Facilities: 3-kw ERP, 315-ft. above ground, 689-ft. above sea level, lat. 43° 03' 30", long. 76° 10' 00".
 Began Operation: February 12, 1999.
 Ownership: Craig L. Fox.
- Syracuse**—WHSU-CA, Ch. 51, Renard Communications Corp. Phone: 315-468-0908.
 Technical Facilities: 1000-w TPO, 21.8-kw ERP, 367-ft. above ground, 741-ft. above sea level, lat. 43° 03' 30", long. 76° 10' 00".
 Transmitter: 401 W. Kirkpatrick St.
 Began Operation: March 9, 1994.
 Ownership: AGK Communications Assoc.
- Syracuse**—WMBO-LP, Ch. 60, Metro TV Inc. Phone: 315-468-0908.
 Technical Facilities: 74-w TPO, 1.3-kw ERP, 174-ft. above ground, 840-ft. above sea level, lat. 43° 00' 19", long. 76° 07' 46".
 Transmitter: 821 E. Brighton Ave.
 Ownership: Craig L. Fox.
- Syracuse**—WNOR-LP, Ch. 18, Metro TV Inc. Phone: 315-468-0908.
 Studio: 401 W. Kirkpatrick St., Syracuse, NY 13204.
 Technical Facilities: 1000-w TPO, 20-kw ERP, 331-ft. above ground, 1001-ft. above sea level, lat. 43° 00' 25", long. 76° 05' 38".
 Holds CP for change to channel number 49, 13.4-kw ERP, 174-ft. above ground, 843-ft. above sea level, lat. 43° 00' 19", long. 76° 07' 48". BMJPTTA-2003117AAS.
 Transmitter: Old Stonehouse Rd., Oe Witt.
 Began Operation: October 9, 1984.
 Ownership: Craig L. Fox.
- Syracuse**—WOBX-LP, Ch. 35, Metro TV Inc. Phone: 315-468-0908.
 Technical Facilities: 4.92-kw ERP, 370-ft. above ground, 745-ft. above sea level, lat. 43° 03' 30", long. 76° 10' 00".
 Transmitter: 401 W. Kirkpatrick St.
 Ownership: Craig L. Fox.
- Syracuse**—WSTQ-LP, Ch. 14, Barrington Syracuse License LLC. Phone: 334-206-1400.
 Technical Facilities: 100-w TPO, 9.8-kw ERP, 293-ft. above ground, 668-ft. above sea level, lat. 43° 00' 30", long. 76° 10' 00".
 Transmitter: 401 W. Kirkpatrick St.
 Began Operation: June 1, 1988.
 Ownership: Pilot Group LP.
- Syracuse**—WTVU-LP, Ch. 22, Renard Communications Corp. Phone: 315-468-0908.
 Technical Facilities: 858-w TPO, 50-kw ERP, 360-ft. above ground, 735-ft. above sea level, lat. 43° 03' 30", long. 76° 10' 00".
 Began Operation: October 7, 1999.
 Ownership: Craig L. Fox.
- Syracuse, etc.**—WONO-CA, Ch. 11, Renard Communications Corp. Phone: 315-468-0908.
 Technical Facilities: 1.5-kw ERP, 331-ft. above ground, 705-ft. above sea level, lat. 43° 03' 30", long. 73° 10' 00".
 Ownership: Craig L. Fox.
- Syracuse-DeWitt**—W07BA, Ch. 7, Central NY News Inc. (WSYR-TV Ch. 9 Syracuse) Phone: 918-388-5222.
 Technical Facilities: 0.016-kw ERP, lat. 43° 00' 32", long. 076° 00' 46".
 Ownership: Clear Channel Communications Inc.
- Ticonderoga**—W67AW, Ch. 67, Mountain Lakes Public Telecommunications Council. (WCFE-TV Ch. 57 Plattsburgh)
 Technical Facilities: 0.24-kw ERP, 43-ft. above ground, 502-ft. above sea level, lat. 43° 50' 24", long. 73° 24' 51".
- Troy**—WNGN-LP, Ch. 26, Brian A. Larson. Phone: 518-686-0975. Fax: 518-686-0975.
 Technical Facilities: 1000-w TPO, 9.66-kw ERP, 249-ft. above ground, 1200-ft. above sea level, lat. 42° 47' 08", long. 73° 37' 45".
- Holds CP for change to channel number 35, 38-kw ERP, 249-ft. above ground, 1201-ft. above sea level, BPTTL-20031201ABZ.
 Transmitter: Troy-Bald Mt.
 Ownership: Brian A. Larson.
 Personnel: Brian A. Larson, General Manager; Peter Horton, Chief Engineer; Mark Russ, Sales Manager.
- Tupper Lake**—W25AT, Ch. 25, Mountain Lakes Public Telecommunications Council. (WCFE-TV Ch. 57 Plattsburgh)
 Technical Facilities: 0.996-kw ERP, 56-ft. above ground, 3209-ft. above sea level, lat. 44° 09' 34", long. 74° 28' 31".
- Union Springs**—W69AN, Ch. 69, Rev. Sonny Persad. (WCNY-TV Ch. 24 Syracuse)
 Technical Facilities: 0.33-kw ERP, 571-ft. above sea level, lat. 42° 54' 09", long. 76° 42' 46".
- Utica**—W51CV, Ch. 51, Trinity Broadcasting Network Inc. Phone: 714-832-2950. Fax: 714-730-0661.
 Technical Facilities: 1000-w TPO, 8.3-kw ERP, 190-ft. above ground, 1398-ft. above sea level, lat. 43° 00' 39", long. 75° 10' 45".
 Transmitter: WIBQ-FM tower.
 Began Operation: November 28, 1986.
 Ownership: Trinity Broadcasting Network Inc.
 Personnel: Paul Crouch, General Manager; Ben Miller, Chief Engineer; Rod Henke, Sales Manager.
- Utica**—W53AM, Ch. 53, Nexstar Broadcasting Inc. Phone: 972-373-8800.
 Technical Facilities: 9.84-kw ERP, 218-ft. above ground, 1438-ft. above sea level, lat. 43° 08' 43", long. 75° 10' 35".
 Multichannel TV Sound: Stereo and separate audio program.
 Ownership: Nexstar Broadcasting Group Inc.
 Personnel: Oan Gragg, General Manager; Allan Pullman, Chief Engineer; Wendy Gragg, General Sales Manager.
- Utica**—W59AU, Ch. 59, The Public Bcstg. Council of Central New York Inc. (WCNY-TV Ch. 24 Syracuse)
 Technical Facilities: 12.2-kw ERP, 427-ft. above ground, 1627-ft. above sea level, lat. 43° 08' 38", long. 75° 10' 40".
- Utica**—WVVC-LP, Ch. 27, Northeast Gospel Broadcasting Inc. Phone: 518-686-0975.
 Technical Facilities: 10.6-kw ERP, 98-ft. above ground, 1427-ft. above sea level, lat. 43° 00' 09", long. 75° 11' 12".
 Ownership: Northeast Gospel Broadcasting Inc.
- Utica, etc.**—WPNY-LP, Ch. 11, Nexstar Broadcasting Inc. Phone: 972-373-8800.
 Technical Facilities: 0.094-kw ERP, 195-ft. above ground, 1415-ft. above sea level, lat. 43° 08' 43", long. 75° 10' 35".
 Holds CP for change to 0.001-kw ERP, BDFCDTL-20060403AKO.
 Ownership: Nexstar Broadcasting Group Inc.
 Personnel: Steven Genett, Vice President & General Manager; Wendy Gragg, General Sales Manager.
- Victor**—W26BZ, Ch. 26, WBGTLCC. (WSKG-TV Ch. 46 Binghamton) Phone: 607-937-5000.
 Technical Facilities: 0.036-kw ERP, lat. 42° 00' 36", long. 077° 39' 10".
 Ownership: WBGTT LLC.

Watertown—WBQZ-LP, Ch. 34, ClearChannel Broadcasting Licenses Inc. Phone: 918-664-4581.

Technical Facilities: 100-w TPO, 0.88-kw ERP, 289-ft. above ground, 735-ft. above sea level, lat. 44° 03' 20", long. 75° 57' 15".

Transmitter: Rte. 12 & Perch Lake Rd.

Ownership: Clear Channel Communications Inc.

■ **Watertown**—WLOT-LP, Ch. 46, NC Partners. Phone: 315-785-0869.

Technical Facilities: 19-kw ERP, 128-ft. above ground, 587-ft. above sea level, lat. 43° 58' 30", long. 75° 54' 34".

Transmitter: Rte. 12 & Perch Lake Rd.

Began Operation: October 10, 1995.

Ownership: NC Partners.

■ **Watertown**—WNYF-CA, Ch. 28, United Communications Corp.

Studio: 1222 Arsenal St., Watertown, NY 13601.

Technical Facilities: 100-w TPO, 2.61-kw ERP, 164-ft. above ground, 1165-ft. above sea level, lat. 43° 57' 23", long. 75° 50' 26".

Transmitter: State Rte. 126.

Ownership: United Communications Corp.

Personnel: Jim Corbin, General Manager; Don Rohr, Chief Engineer; Charlie Cusimano, Sales Manager.

Wellsville & Scio—W56AU, Ch. 56, Western New York Public Broadcasting Assn. (WXXI-TV Ch. 21 Rochester)

Technical Facilities: 0.13-kw ERP, lat. 42° 00' 11", long. 077° 57' 23".

Westport—W67AY, Ch. 67, Mountain Lakes Public Telecommunications Council. (WCFF-TV Ch. 57 Plattsburgh)

Technical Facilities: 0.15-kw ERP, 30-ft. above ground, 289-ft. above sea level, lat. 44° 11' 43", long. 73° 25' 34".

White Lake—W51BN, Ch. 51, John Mester Income Family Trust. Phone: 718-282-9090. Fax: 718-469-0881.

Studio: PO Box 761, Kauneonga Lake, NY 12749.

Technical Facilities: 100-w TPO, 0.87-kw ERP, 108-ft. above ground, 1388-ft. above sea level, lat. 41° 41' 17", long. 74° 50' 04".

Transmitter: County Hwy. 141, Kauneonga Lake.

Began Operation: October 1, 1991.

Ownership: John Mester Income Family Trust.

Whitesville—W64AJ, Ch. 64, Western New York Public Broadcasting Assn. (WNEO-TV Ch. 17 Buffalo)

Technical Facilities: 0.01-kw ERP, lat. 42° 00' 41", long. 077° 46' 20".

Willisboro—W67AR, Ch. 67, Mountain Lakes Public Telecommunications Council. (WCFF-TV Ch. 57 Plattsburgh)

Technical Facilities: 0.21-kw ERP, 16-ft. above ground, 1302-ft. above sea level, lat. 44° 24' 13", long. 74° 26' 03".

North Carolina

Andrews, etc.—W088H, Ch. 8, WYFF Hearst-Argyle Television Inc. (WYFF Ch. 4 Greenville)

Technical Facilities: 0.03-kw ERP, lat. 35° 15' 26", long. 083° 47' 43".

Andrews, etc.—W59AD, Ch. 59, U. of North Carolina. (WUNE-TV Ch. 17 Linville)

Technical Facilities: 36-kw ERP, 4787-ft. above sea level, lat. 35° 15' 26", long. 83° 47' 43".

Apex—WACN-LP, Ch. 34, Word of God Fellowship Inc. Phone: 817-858-9955. Fax: 919-303-0109.

Studio: 11301 Penny Rd., Suite F, Apex, NC 27502.

Technical Facilities: 612-w TPO, 14.5-kw ERP, 180-ft. above ground, 653-ft. above sea level, lat. 35° 42' 49", long. 78° 48' 35".

Holds CP for change to 27.65-kw ERP, 984-ft. above ground, 1345-ft. above sea level, lat. 35° 40' 28", long. 78° 31' 40". BPTTL-20030121AAB.

Transmitter: 11301 Penny Rd., Apex.

Ownership: Word of God Fellowship Inc.

Personnel: James Layton, President.

Asheville—W41BQ, Ch. 41, Three Angels Broadcasting Network Inc. Phone: 618-627-4651. Fax: 618-627-4155.

Technical Facilities: 1000-w TPO, 37.9-kw ERP, 98-ft. above ground, 3036-ft. above sea level, lat. 35° 36' 04", long. 82° 39' 06".

Transmitter: Spivey Mountain, 6.5-mi. NW of Asheville.

Ownership: Three Angels Broadcasting Network Inc.

Personnel: Moses Primo, Chief Engineer.

Asheville—W50CZ, Ch. 50, National Minority TV Inc. (KTBN-TV Ch. 40 Santa Ana) Phone: 949-552-0490.

Technical Facilities: 21-kw ERP, 46-ft. above ground, 3570-ft. above sea level, lat. 35° 35' 23", long. 82° 40' 26".

Holds CP for change to 15-kw ERP, . BDFCDTT-20060328ACX.

Ownership: National Minority TV Inc.

Asheville—WAEN-LP, Ch. 64, Word of God Fellowship Inc. Phone: 817-571-1229.

Technical Facilities: 50-kw ERP, 151-ft. above ground, 4393-ft. above sea level, lat. 35° 27' 40", long. 82° 21' 27".

Holds CP for change to 39-ft. above ground, 4281-ft. above sea level, BPTTL-20040712AAS.

Began Operation: August 1, 2001.

Ownership: Word of God Fellowship Inc.

Asheville—WJVV-LP, Ch. 25, Carolina Christian Broadcasting Inc. Phone: 864-244-1616. Fax: 864-292-8481.

Technical Facilities: 11.9-kw ERP, 82-ft. above ground, 3481-ft. above sea level, lat. 35° 31' 39", long. 82° 29' 44".

Holds CP for change to channel number 44, 95.9-kw ERP, . BPTTL-20030414AAB.

Transmitter: Spivey Mountain.

Began Operation: June 1, 1996.

Ownership: Carolina Christian Broadcasting Co.

Asheville, etc.—W23BQ, Ch. 23, Carolina Christian Broadcasting Inc. Phone: 864-244-1616.

Technical Facilities: 38-kw ERP, 115-ft. above ground, 4475-ft. above sea level, lat. 35° 34' 04", long. 82° 23' 01".

Holds CP for change to 115-ft. above ground, 4488-ft. above sea level, lat. 35° 34' 04", long. 82° 23' 02". BPTTL-20051115ABJ.

Ownership: Carolina Christian Broadcasting Co.

Bakersville—W42AX, Ch. 42, U. of North Carolina. (WUNE-TV Ch. 17 Linville)

Technical Facilities: 1.2-kw ERP, 108-ft. above ground, 4186-ft. above sea level, lat. 36° 02' 01", long. 82° 12' 08".

Bat Cave, etc.—W05AU, Ch. 5, U. of North Carolina. (WUNG-TV Ch. 58 Concord; WUNF-TV Ch. 33 Asheville)

Technical Facilities: 0.015-kw ERP, 75-ft. above ground, 2956-ft. above sea level, lat. 35° 25' 49", long. 82° 15' 17".

Bat Cave, etc.—W06AQ, Ch. 6, WLOS Licensee LLC. (WLOS Ch. 13 Asheville)

Technical Facilities: 0.01-kw ERP, 2861-ft. above sea level, lat. 35° 25' 50", long. 82° 15' 18".

Ownership: Sinclair Broadcast Group Inc.

Bat Cave, etc.—W11AX, Ch. 11, WYFF Hearst-Argyle Television Inc. (WYFF Ch. 4 Greenville)

Technical Facilities: 0.02-kw ERP, 2861-ft. above sea level, lat. 35° 25' 50", long. 82° 15' 18".

Ownership: Hearst-Argyle Television Inc.

Beaver Dam—W08BP, Ch. 8, Media General Broadcasting of South Carolina Holdings Inc. (WSPA-TV Ch. 7 Spartanburg)

Technical Facilities: 0.1-kw ERP, 95-ft. above ground, 3494-ft. above sea level, lat. 35° 31' 39", long. 82° 29' 44".

Biscoe—W29BC, Ch. 29, Belo TV Inc. (WCNC-TV Ch. 36 Charlotte)

Technical Facilities: 11.1-kw ERP, 161-ft. above ground, 732-ft. above sea level, lat. 35° 16' 36", long. 79° 50' 02".

Black Mountain—W12AQ, Ch. 12, WLOS Licensee LLC. (WLOS Ch. 13 Asheville)

Technical Facilities: 0.005-kw ERP, 2782-ft. above sea level, lat. 35° 37' 10", long. 82° 20' 36".

Ownership: Sinclair Broadcast Group Inc.

Black Mountain—W35AV, Ch. 35, Meredith Corp. (WHNS Ch. 21 Greenville) Phone: 503-239-4949. Fax: 503-239-6184.

Technical Facilities: 0.59-kw ERP, 141-ft. above ground, 4501-ft. above sea level, lat. 35° 34' 04", long. 82° 23' 02".

Ownership: Meredith Corp.

Black Mountain—W52BA, Ch. 52, U. of North Carolina.

Technical Facilities: 1.2-kw ERP, 167-ft. above ground, 4528-ft. above sea level, lat. 35° 34' 04", long. 82° 23' 02".

Boone—W65DT, Ch. 65, U. of North Carolina. (WUNL-TV Ch. 26 Winston-Salem)

Technical Facilities: 1.11-kw ERP, lat. 36° 11' 18", long. 081° 42' 45".

■ **Boone**—WLNN-LP, Ch. 24, Rondinaro Broadcasting Inc. Phone: 828-265-1023.

Technical Facilities: 6.5-kw ERP, 49-ft. above ground, 4833-ft. above sea level, lat. 36° 14' 10", long. 81° 42' 24".

Brasstown, etc.—W05AP, Ch. 5, WLOS Licensee LLC. (WLOS Ch. 13 Asheville)

Technical Facilities: 0.01-kw ERP, 2260-ft. above sea level, lat. 35° 05' 02", long. 84° 00' 58".

Ownership: Sinclair Broadcast Group Inc.

Brevard—W02AG, Ch. 2, Media General Broadcasting of South Carolina Holdings Inc. (WSPA-TV Ch. 7 Spartanburg)

Technical Facilities: 0.06-kw ERP, 3839-ft. above sea level, lat. 35° 10' 40", long. 82° 40' 55".

Brevard—W68DM, Ch. 68, U. of North Carolina. (WUNF-TV Ch. 33 Asheville)

Technical Facilities: 0.121-kw ERP, 148-ft. above ground, 3927-ft. above sea level, lat. 35° 10' 36", long. 82° 40' 54".

Bryson City—W46AX, Ch. 46, U. of North Carolina. (WUNE-TV Ch. 17 Linville)

Technical Facilities: 1.2-kw ERP, 108-ft. above ground, 3412-ft. above sea level, lat. 35° 24' 47", long. 83° 30' 02".

Transmitter: Potato Hill, 3.5-mi. SW of Bryson City.

Bryson City—W69CN, Ch. 69, Meredith Corp. (WHNS Ch. 21 Greenville) Phone: 515-284-2168.

Technical Facilities: 4.3-kw ERP, 72-ft. above ground, 4567-ft. above sea level, lat. 35° 22' 53", long. 83° 24' 52".

Holds CP for change to channel number 40, 5-kw ERP, . BDISDIT-20060317AED.

Ownership: Meredith Corp.

Bryson City, etc.—W05AR, Ch. 5, WYFF Hearst-Argyle Television Inc. (WYFF Ch. 4 Greenville)

Technical Facilities: 0.18-kw ERP, 4564-ft. above sea level, lat. 35° 22' 53", long. 83° 24' 52".

Bryson City, etc.—W08AN, Ch. 8, WLOS Licensee LLC. (WLOS Ch. 13 Asheville)

Technical Facilities: 0.01-kw ERP, 3343-ft. above sea level, lat. 35° 24' 47", long. 83° 30' 02".

Ownership: Sinclair Broadcast Group Inc.

Bryson City, etc.—W11AN, Ch. 11, Media General Broadcasting of South Carolina Holdings Inc. (WSPA-TV Ch. 7 Spartanburg)

Technical Facilities: 0.145-kw ERP, 4616-ft. above sea level, lat. 35° 22' 53", long. 83° 24' 52".

Burnsville—W02AT, Ch. 2, Media General Broadcasting of South Carolina Holdings Inc. (WSPA-TV Ch. 7 Spartanburg)

Technical Facilities: 0.032-kw ERP, 4403-ft. above sea level, lat. 35° 56' 16", long. 82° 17' 48".

Burnsville—W09AS, Ch. 9, WYFF Hearst-Argyle Television Inc.

Technical Facilities: 0.006-kw ERP, 4400-ft. above sea level, lat. 35° 56' 16", long. 82° 17' 48".

Ownership: Hearst-Argyle Television Inc.

Burnsville—W12AU, Ch. 12, WLOS Licensee LLC. (WLOS Ch. 13 Asheville)

Technical Facilities: 0.005-kw ERP, 4363-ft. above sea level, lat. 35° 56' 15", long. 82° 17' 48".

Ownership: Sinclair Broadcast Group Inc.

Burnsville—W67DV, Ch. 67, U. of North Carolina. (WUNE-TV Ch. 17 Linville)

North Carolina — Low Power TV & TV Translator Stations

Technical Facilities: 0.791-kw ERP, lat. 35° 56' 16", long. 082° 17' 48".

Buxton—W14CR, Ch. 14, Ray H. Livesay. Phone: 252-985-3978.

Technical Facilities: 15-kw ERP, 266-ft. above ground, 287-ft. above sea level, lat. 35° 15' 49", long. 75° 31' 41".

Ownership: Ray H. Livesay.

Canton, etc.—W08AO, Ch. 8, Media General Broadcasting of South Carolina Holdings Inc. (WSPA-TV Ch. 7 Spartanburg)

Technical Facilities: 0.009-kw ERP, 4534-ft. above sea level, lat. 35° 34' 34", long. 82° 54' 26".

Canton, etc.—W11AU, Ch. 11, WYFF Hearst-Argyle Television Inc. (WYFF Ch. 4 Greenville)

Technical Facilities: 0.2-kw ERP, lat. 35° 34' 00", long. 082° 54' 25".

Ownership: Hearst-Argyle Television Inc.

Canton, etc.—W27AB, Ch. 27, U. of North Carolina. (WUNF-TV Ch. 33 Asheville)

Technical Facilities: 0.106-kw ERP, 4557-ft. above sea level, lat. 35° 34' 06", long. 82° 54' 25".

Canton-Waynesville—W57BG, Ch. 57, Meredith Corp. (WHNS Ch. 21 Greenville) Phone: 515-284-2166.

Technical Facilities: 13.2-kw ERP, 43-ft. above ground, 4534-ft. above sea level, lat. 35° 34' 06", long. 82° 54' 25".

Holds CP for change to channel number 47, 5-kw ERP, , BDISDTT-20060316ACS.

Ownership: Meredith Corp.

Cashiers—W24AU, Ch. 24, U. of North Carolina. (WUNE-TV Ch. 17 Linville)

Technical Facilities: 1.2-kw ERP, 108-ft. above ground, 4790-ft. above sea level, lat. 35° 08' 06", long. 83° 05' 49".

Charlotte—W16CF, Ch. 16, Trinity Broadcasting Network Inc. (KTBN-TV Ch. 40 Santa Ana) Phone: 714-832-2950. Fax: 714-730-0661.

Technical Facilities: 44.8-kw ERP, 656-ft. above ground, 1301-ft. above sea level, lat. 35° 15' 07", long. 80° 41' 12".

Holds CP for change to channel number 45, 1-kw ERP, 656-ft. above ground, 1303-ft. above sea level, BDISDTT-20060327ACD.

Ownership: Trinity Broadcasting Network Inc.

■ **Charlotte**—W34BN, Ch. 34, Three Angels Broadcasting Network Inc.

Technical Facilities: 32.6-kw ERP, 410-ft. above ground, 1161-ft. above sea level, lat. 35° 16' 33", long. 80° 48' 005".

Holds CP for change to channel number 21, 16.79-kw ERP, 476-ft. above ground, 1211-ft. above sea level, lat. 35° 11' 56.38", long. 80° 52' 35.94". BPTTA-20040317ACU.

Ownership: Three Angels Broadcasting Network Inc.

Charlotte—W38CN, Ch. 38, National Minority TV Inc. (KTBN-TV Ch. 40 Santa Ana) Phone: 949-552-0490. Fax: 949-552-0495.

Technical Facilities: 1000-w TPO, 17.1-kw ERP, 499-ft. above ground, 1280-ft. above sea level, lat. 35° 20' 49", long. 81° 10' 15".

Holds CP for change to 15-kw ERP, 499-ft. above ground, 1285-ft. above sea level, BDFCDTT-20060328ADI.

Transmitter: 0.9-mi. N of State Rte. 1804, Charlotte.

Began Operation: December 13, 1990.

Ownership: National Minority TV Inc.

Personnel: Mark Fountain, Chief Engineer.

Charlotte—WDMC-LP, Ch. 25, Word of God Fellowship Inc. Phone: 817-858-9955. Fax: 817-571-7478.

Technical Facilities: 1000-w TPO, 21.912-kw ERP, 804-ft. above ground, 1440-ft. above sea level, lat. 35° 15' 06", long. 80° 41' 12".

Transmitter: Hood Rd., 10-mi. from downtown.

Began Operation: July 26, 1994.

Ownership: Word of God Fellowship Inc.

■ **Charlotte**—WGTV-LP, Ch. 28, Victory Christian Center Inc. Phone: 704-393-1540. Fax: 704-393-1527.

Technical Facilities: 17.6-kw ERP, 1306-ft. above ground, 1952-ft. above sea level, lat. 35° 15' 07", long. 80° 41' 11".

Transmitter: 8058 Hood Rd.

Began Operation: November 15, 1996.

Ownership: Victory Christian Center Inc.

Personnel: Cynthia W. Neely, Sales Manager.

Cherokee—W05AF, Ch. 5, WLOS Licensee LLC. (WLOS Ch. 13 Asheville)

Technical Facilities: 0.005-kw ERP, 2467-ft. above sea level, lat. 35° 28' 24", long. 83° 19' 28".

Ownership: Sinclair Broadcast Group Inc.

Cherokee, etc.—W08AT, Ch. 8, Media General Broadcasting of South Carolina Holdings Inc. (WSPA-TV Ch. 7 Spartanburg)

Technical Facilities: 0.151-kw ERP, 2484-ft. above sea level, lat. 35° 28' 24", long. 83° 19' 22".

Cherokee, etc.—W10AL, Ch. 10, WYFF Hearst-Argyle Television Inc. (WYFF Ch. 4 Greenville)

Technical Facilities: 0.01-kw ERP, 3842-ft. above sea level, lat. 35° 29' 15", long. 83° 20' 02".

Ownership: Hearst-Argyle Television Inc.

Cullowhee—W23AF, Ch. 23, U. of North Carolina. (WUNE-TV Ch. 17 Linville)

Technical Facilities: 1.12-kw ERP, 108-ft. above ground, 2657-ft. above sea level, lat. 35° 18' 12", long. 83° 10' 39".

■ **Durham**—W24CP, Ch. 24, Three Angels Broadcasting Network Inc. Phone: 618-627-4651. Fax: 618-627-4155.

Studio: 3391 Charley Good Rd., West Frankfort, IL 62896.

Technical Facilities: 1000-w TPO, 17.1-kw ERP, 344-ft. above ground, 705-ft. above sea level, lat. 36° 01' 03", long. 78° 52' 25".

Transmitter: 0.4-mi. W of Intersection of SR 1709 & 1827.

Began Operation: March 9, 1994.

Ownership: Three Angels Broadcasting Network Inc.

Personnel: Moses Primo, Chief Engineer.

Durham—WTNC-LP, Ch. 26, Mako Communications LLC.

Technical Facilities: 150-kw ERP, 436-ft. above ground, 886-ft. above sea level, lat. 36° 003' 33", long. 78° 57' 14".

Began Operation: January 9, 1997.

Ownership: Mako Communications LLC.

■ **Durham, etc.**—WUBX-CA, Ch. 13, L4 Media Group LLC. Phone: 321-729-8451.

Studio: 1003 Communications Dr., Durham, NC 27704.

Technical Facilities: 10-w TPO, 0.105-kw ERP, 256-ft. above ground, 650-ft. above sea level, lat. 36° 03' 58", long. 78° 53' 26".

Transmitter: 1003 Communications Dr.

Ownership: L4 Media Group LLC.

Personnel: Warran Reeves, Consulting Engineer; Liz Kiley, Broadcast Vice President; Amy Brown, Broadcast Operations Director.

Ela & Whittier—W03AK, Ch. 3, Hearst-Argyle Properties Inc. (WYFF Ch. 4 Greenville)

Technical Facilities: 0.01-kw ERP, lat. 35° 22' 53", long. 083° 24' 52".

Elizabeth City—W18BB, Ch. 18, Elizabeth City State U. Phone: 919-335-3690. Fax: 919-335-3770.

Technical Facilities: 880-w TPO, 19-kw ERP, 167-ft. above sea level, lat. 36° 16' 55", long. 76° 12' 44".

Transmitter: Hollowell Dr., across from Williams Hill, East Carolina State U.

Began Operation: October 21, 1993.

Ownership: Elizabeth City State U.

Personnel: Elvin Jenkins, General Manager; Ben Shaner, Chief Engineer.

Fayetteville—W66DF, Ch. 66, Trinity Broadcasting Network Inc. (KTBN-TV Ch. 40 Santa Ana) Phone: 714-832-2950. Fax: 714-730-0661.

Technical Facilities: 27.4-kw ERP, lat. 35° 05' 07", long. 78° 54' 25".

Franklin—W06AJ, Ch. 6, Hearst-Argyle Properties Inc. (WYFF Ch. 4 Greenville)

Technical Facilities: 0.47-kw ERP, lat. 35° 10' 22", long. 083° 34' 53".

Franklin—W09AG, Ch. 9, Media General Broadcasting of South Carolina Holdings Inc. (WSPA-TV Ch. 7 Spartanburg)

Technical Facilities: 0.467-kw ERP, 5410-ft. above sea level, lat. 35° 10' 22", long. 83° 34' 53".

Franklin—W11AJ, Ch. 11, WLOS Licensee LLC. (WLOS Ch. 13 Asheville)

Technical Facilities: 0.24-kw ERP, 5499-ft. above sea level, lat. 35° 10' 22", long. 83° 34' 53".

Ownership: Sinclair Broadcast Group Inc.

Franklin—W28AN, Ch. 28, U. of North Carolina. Phone: 919-549-7000. Fax: 919-549-7201.

Technical Facilities: 1.05-kw ERP, 108-ft. above ground, 5538-ft. above sea level, lat. 35° 10' 23", long. 83° 34' 52".

Transmitter: Wine Spring Bald.

Began Operation: September 20, 1990.

Ownership: U. of North Carolina.

Franklin—W6480, Ch. 64, Meredith Corp. (WHNS Ch. 21 Greenville) Phone: 515-284-2166.

Technical Facilities: 15.3-kw ERP, 62-ft. above ground, 5482-ft. above sea level, lat. 35° 10' 22", long. 83° 34' 53".

Holds CP for change to channel number 15, 5-kw ERP, , BDISDTT-20060316ABR.

Ownership: Meredith Corp.

Goldboro—W63CW, Ch. 63, Trinity Broadcasting Network Inc. Phone: 714-832-2950. Fax: 714-730-0661.

Technical Facilities: 17.2-kw ERP, 312-ft. above ground, 381-ft. above sea level, lat. 35° 21' 53", long. 78° 01' 55".

Transmitter: WHFL-LP tower.

Began Operation: February 27, 1990.

Ownership: Trinity Broadcasting Network Inc.

Goldboro—WHFL-LP, Ch. 56, Free Life Ministries Inc. Phone: 919-736-7729. Fax: 919-736-9042.

Technical Facilities: 1000-w TPO, 15.1-kw ERP, 425-ft. above ground, 495-ft. above sea level, lat. 35° 21' 53", long. 78° 01' 54".

Holds CP for change to 100-kw ERP, 440-ft. above ground, 510-ft. above sea level, lat. 35° 21' 53", long. 78° 001' 55". BPTTL-20040412ACF.

Transmitter: 1.8-mi. N of State Rte. 1131 & U.S. 117.

Began Operation: April 17, 1995.

Ownership: Free Life Ministries Inc.

Personnel: Terry Johnson, General Manager.

Greenville—W60CV, Ch. 60, Trinity Broadcasting Network. (KTBN-TV Ch. 40 Santa Ana) Phone: 714-832-2950.

Technical Facilities: 10-kw ERP, lat. 35° 36' 25", long. 77° 28' 05".

Holds CP for change to channel number 44, 15-kw ERP, 361-ft. above ground, 440-ft. above sea level, lat. 35° 36' 25", long. 77° 28' 05". BDFCDTT-20060322ADF.

Transmitter: WRQR Tower, 0.9-mi. ENE of State Rtes. 1210 & 1200 intersection.

Ownership: Trinity Broadcasting Network Inc.

Hayesville—W42AT, Ch. 42, U. of North Carolina. (WUNE-TV Ch. 17 Linville)

Technical Facilities: 0.107-kw ERP, lat. 34° 59' 57", long. 083° 51' 34".

Henderson—W34AX, Ch. 34, Time Warner Entertainment.

Technical Facilities: 1000-w TPO, 25.7-kw ERP, 476-ft. above ground, 889-ft. above sea level, lat. 36° 21' 41", long. 78° 24' 56".

Transmitter: E of State Rte. 39, 1.5-mi. N of I-85.

Hendersonville—W31AZ, Ch. 31, Carolina Christian Broadcasting Inc. (WGGG-TV Ch. 16 Greenville) Phone: 864-244-1616.

Technical Facilities: 22.6-kw ERP, 92-ft. above ground, 3012-ft. above sea level, lat. 35° 14' 34", long. 82° 26' 08".

Holds CP for change to 4-kw ERP, , BDFCDTL-20060403AQZ.

Highlands—W27BD, Ch. 27, U. of North Carolina. (W24AU Ch. 24 Cashiers) Phone: 919-549-7000.

Technical Facilities: 0.91-kw ERP, 36-ft. above ground, 4275-ft. above sea level, lat. 35° 02' 21", long. 83° 13' 04".

Ownership: U. of North Carolina.

Highlands—W62BB, Ch. 62, U. of North Carolina. (WUNE-TV Ch. 17 Linville)

Technical Facilities: 1.17-kw ERP, lat. 35° 002' 32", long. 083° 13' 009".

Hot Springs—W12CI, Ch. 12, WLOS Licensee LLC. (WLOS Ch. 13 Asheville)

Technical Facilities: 0.01-kw ERP, 56-ft. above ground, 3724-ft. above sea level, lat. 35° 55' 36", long. 82° 48' 21".

Ownership: Sinclair Broadcast Group Inc.

Jefferson—W25AY, Ch. 25, U. of North Carolina. (WUNG-TV Ch. 58 Concord)

Technical Facilities: 1.2-kw ERP, 108-ft. above ground, 4800-ft. above sea level, lat. 36° 27' 40", long. 81° 29' 19".

Lake Lure—W27AX, Ch. 27, U. of North Carolina.

Technical Facilities: 1.2-kw ERP, 108-ft. above ground, 2989-ft. above sea level, lat. 35° 25' 49", long. 82° 15' 17".

■ **Lenoir—WTBL-LP, Ch. 49, Sound Media Inc.** Phone: 828-262-0990.

Technical Facilities: 38.3-kw ERP, 90-ft. above ground, 2226-ft. above sea level, lat. 35° 54' 25", long. 81° 29' 23".

Ownership: Sound Media Inc.

Lilesville & Wadesboro—W24AY, Ch. 24, Belo TV Inc. (WCNC-TV Ch. 36 Charlotte)

Technical Facilities: 26-kw ERP, 180-ft. above ground, 705-ft. above sea level, lat. 35° 01' 09", long. 79° 56' 50".

Lumberton—W19CA, Ch. 19, Pacific Media Corp. (WSFX-TV Ch. 26 Wilmington)

Technical Facilities: 17.4-kw ERP, lat. 34° 53' 005", long. 079° 004' 31".

Transmitter: WFAY(TV) tower, 0.3-mi. SW of State Rds. 20 & 71 intersection, near Lumber Bridge.

Lumberton—W35CC, Ch. 35, Trinity Broadcasting Network Inc. (KTBN-TV Ch. 40 Santa Ana) Phone: 714-832-2950. Fax: 714-730-0661.

Technical Facilities: 27-kw ERP, 476-ft. above ground, 620-ft. above sea level, lat. 34° 40' 27", long. 79° 02' 21".

Ownership: Trinity Broadcasting Network Inc.

■ **Lumberton—WLPS-LP, Ch. 7, Gary M. Cocola Family Trust.** Phone: 559-435-7000.

Studio: State Rd. 1421, Lumberton, NC 28358.

Technical Facilities: 3-kw ERP, 98-ft. above ground, 5814-ft. above sea level, lat. 36° 17' 14", long. 118° 50' 17".

Transmitter: 1521 Oak Grove Church Rd.

Began Operation: March 1, 1992.

Ownership: Billy Ray Locklear.

Personnel: Billy Ray Locklear, General Manager.

Lumberton—WPEM-LP, Ch. 47, Gerald Locklear. Phone: 910-843-5010.

Technical Facilities: 1000-w TPO, 6.66-kw ERP, 499-ft. above ground, 630-ft. above sea level, lat. 34° 40' 27", long. 79° 02' 29".

Transmitter: State Rds. 211 & 1330, Gateway Dr.

Began Operation: May 16, 1996.

Ownership: Gerald Locklear.

Maggie Valley, etc.—W06AP, Ch. 6, WLOS Licensee LLC. (WLOS Ch. 13 Asheville)

Technical Facilities: 0.01-kw ERP, 4153-ft. above sea level, lat. 35° 31' 04", long. 83° 06' 56".

Ownership: Sinclair Broadcast Group Inc.

Manteo—W17CT, Ch. 17, Lawrence F. Loesch. Phone: 919-839-0300.

Technical Facilities: 10.8-kw ERP, 230-ft. above ground, 233-ft. above sea level, lat. 35° 51' 52", long. 75° 39' 01".

Ownership: Lawrence F. Loesch.

Manteo—W28CJ, Ch. 28, Lawrence F. Loesch.

Technical Facilities: 10.8-kw ERP, 253-ft. above ground, 256-ft. above sea level, lat. 35° 51' 52", long. 75° 39' 01".

Ownership: Lawrence F. Loesch.

Manteo—W51DF, Ch. 51, Lawrence F. Loesch.

Technical Facilities: 10.8-kw ERP, 230-ft. above ground, 233-ft. above sea level, lat. 35° 51' 52", long. 75° 39' 01".

Ownership: Lawrence F. Loesch.

Manteo—W56EC, Ch. 56, Lawrence F. Loesch. Phone: 919-839-0300.

Technical Facilities: 10.8-kw ERP, 230-ft. above ground, 233-ft. above sea level, lat. 35° 51' 52", long. 75° 39' 01".

Ownership: Lawrence F. Loesch.

Marion—W06AI, Ch. 6, WYFF Hearst-Argyle Television Inc. (WYFF Ch. 4 Greenville)

Technical Facilities: 0.003-kw ERP, 1949-ft. above sea level, lat. 35° 40' 15", long. 82° 00' 11".

Marion, etc.—W08BJ, Ch. 8, Media General Broadcasting of South Carolina Holdings Inc. (WSPA-TV Ch. 7 Spartanburg)

Technical Facilities: 0.157-kw ERP, 2034-ft. above sea level, lat. 35° 40' 15", long. 82° 00' 20".

Marion, etc.—W10AP, Ch. 10, WLOS Licensee LLC. (WLOS Ch. 13 Asheville)

Technical Facilities: 0.06-kw ERP, 2024-ft. above sea level, lat. 35° 40' 10", long. 82° 00' 24".

Ownership: Sinclair Broadcast Group Inc.

Mars Hill—W02AH, Ch. 2, Media General Broadcasting of South Carolina Holdings Inc. (WSPA-TV Ch. 7 Spartanburg)

Technical Facilities: 0.051-kw ERP, 2943-ft. above sea level, lat. 35° 51' 04", long. 82° 33' 19".

Marshall—W08AX, Ch. 8, Media General Broadcasting of South Carolina Holdings Inc. (WSPA-TV Ch. 7 Spartanburg)

Technical Facilities: 0.012-kw ERP, 2388-ft. above sea level, lat. 35° 48' 15", long. 82° 41' 53".

Montreat, etc.—W10AD, Ch. 10, Media General Broadcasting of South Carolina Holdings Inc. (WSPA-TV Ch. 7 Spartanburg)

Technical Facilities: 0.142-kw ERP, 3333-ft. above sea level, lat. 35° 37' 44", long. 82° 20' 46".

Morehead City—W05BI, Ch. 5, Media General Communications Inc. (WNCT-TV Ch. 9 Greenville)

Technical Facilities: 0.11-kw ERP, 207-ft. above ground, 217-ft. above sea level, lat. 34° 43' 14", long. 76° 42' 53".

Murphy—W31AN, Ch. 31, U. of North Carolina. Phones: 919-549-7000; 800-906-5050. Fax: 919-549-7201.

Studio: PO Box 14900, Research Triangle Park, NC 27709-4900.

Technical Facilities: 100-w TPO, 1.1-kw ERP, 100-ft. above ground, lat. 35° 05' 02", long. 84° 00' 58".

Transmitter: Will Scott Mountain.

Began Operation: July 12, 1990.

Ownership: U. of North Carolina.

Oteen/Warren—W06AL, Ch. 6, WLOS Licensee LLC. (WLOS Ch. 13 Asheville)

Technical Facilities: 0.02-kw ERP, 2769-ft. above sea level, lat. 35° 35' 49", long. 82° 27' 04".

Ownership: Sinclair Broadcast Group Inc.

■ **Pinehurst—WYBE-CA, Ch. 44, Multimedia Network of North Carolina Inc.**

Technical Facilities: 100-w TPO, 0.826-kw ERP, 200-ft. above ground, 679-ft. above sea level, lat. 35° 09' 57", long. 79° 25' 12".

Transmitter: Short & Long Sts. intersection, Southern Pines, Pinehurst.

Began Operation: April 14, 1996.

Ownership: Multimedia Network of North Carolina Inc.

Raleigh—W58CD, Ch. 58, Ventana Television Inc.

Technical Facilities: 2000-w TPO, 46.3-kw ERP, 406-ft. above ground, 751-ft. above sea level, lat. 35° 46' 43", long. 78° 38' 23".

Transmitter: 150 Fayetteville St. Mall.

Ownership: Ventana Television Inc.

Personnel: John Skelniek, General Manager & Chief Engineer.

Raleigh—W64CN, Ch. 64, Trinity Broadcasting Network Inc. Phone: 714-832-2950. Fax: 714-730-0661.

Technical Facilities: 27-kw ERP, 499-ft. above ground, 825-ft. above sea level, lat. 35° 40' 34", long. 78° 32' 08".

Holds CP for change to channel number 12, 0.3-kw ERP, 499-ft. above ground, 822-ft. above sea level, BDISDTT-20060328AKE.

Began Operation: June 13, 1991.

Ownership: Trinity Broadcasting Network Inc.

Personnel: Paul Crouch, General Manager; Ben Miller, Chief Engineer; Rod Henke, Sales Manager.

Raleigh—W68BK, Ch. 68, St. Augustine's College. Phone: 919-516-4750. Fax: 919-516-4425.

Studio: 1315 Oakwood Ave., Raleigh, NC 27610.

Technical Facilities: 3.02-kw ERP, 279-ft. above ground, 600-ft. above sea level, lat. 35° 47' 28", long. 78° 37' 10".

Began Operation: January 1, 1988.

Ownership: St. Augustine's College.

Personnel: Carol Jones-Hunter, General Manager; James Davis, Chief Engineer; Benny Moore, Sales Manager.

■ **Raleigh—WBXU-CA, Ch. 13, L4 Media Group LLC.** Phone: 321-729-8451.

Studio: 1003 Communications Dr., Durham, NC 27704.

Technical Facilities: 10-w TPO, 0.209-kw ERP, 374-ft. above ground, 846-ft. above sea level, lat. 35° 47' 15", long. 78° 43' 39".

Transmitter: 5721 Chapel Hill Rd., Raleigh.

Multichannel TV Sound: Stereo only.

Ownership: L4 Media Group LLC.

Personnel: Liz Kiley, Broadcast Vice President; Warren Reeves, Consulting Engineer; Amy Brown, Broadcast Operations Director.

Raleigh—WWIV-LP, Ch. 66, Word of God Fellowship Inc. Phone: 817-858-9955.

Technical Facilities: 1000-w TPO, 16.7-kw ERP, 289-ft. above ground, 626-ft. above sea level, lat. 35° 46' 31", long. 78° 38' 22".

Holds CP for change to channel number 41, 64-kw ERP, 423-ft. above ground, 748-ft. above sea level, lat. 35° 46' 27", long. 78° 38' 25". transmitter to BB&T Bldg., 434 Fayetteville St. Mall, BPTTL-20030220AAM.

Transmitter: Center Plaza Bldg., 411 Fayetteville St.

Began Operation: February 25, 1997.

Ownership: Word of God Fellowship Inc.

■ **Raleigh—WZGS-CA, Ch. 60, ZGS Raleigh Inc.** Phone: 703-622-6161.

Studio: 333 Fayetteville St., Suite 512, Raleigh, NC 27602.

Technical Facilities: 15-kw ERP, 433-ft. above ground, 673-ft. above sea level, lat. 35° 30' 39", long. 78° 37' 28".

Holds CP for change to channel number 44, 150-kw ERP, 348-ft. above ground, 798-ft. above sea level, lat. 35° 47' 17", long. 78° 43' 13". BPTTA-20040505ABI.

Began Operation: March 10, 1994.

Ownership: ZGS Broadcasting Holdings Inc.

Personnel: Oscar Eatmon, General Sales Manager.

Reidsville—WGSR-LP, Ch. 14, Starnews Corp. Phones: 336-342-2668; 888-469-1414. Fax: 336-342-2733.

Studio: 115 Gilmer St., Reidsville, NC 27320.

Technical Facilities: 1000-w TPO, 6.69-kw ERP, 147-ft. above ground, 958-ft. above sea level, lat. 36° 21' 36", long. 79° 39' 50".

Holds CP for change to channel number 39, 7-kw ERP, 134-ft. above ground, 964-ft. above sea level, lat. 36° 21' 36", long. 79° 39' 51". BPTTL-20040305ACN.

Transmitter: 4 blocks N of Hwys. 29 & 158, Reidsville.

Ownership: Starnews Corp.

Personnel: Daniel Falinski, General Manager; Ed Kasovic, Chief Engineer.

■ **Roanoke Rapids—WNVN-LP, Ch. 20, First Media Radio Inc.** Phone: 252-538-0020. Fax: 252-538-0378.

Studio: 3 E. 1st St., Weldon, NC 27890.

Technical Facilities: 1000-w TPO, 8.9-kw ERP, 309-ft. above ground, 579-ft. above sea level, lat. 36° 30' 12", long. 77° 44' 47".

Holds CP for change to 9-kw ERP, 308-ft. above ground, 563-ft. above sea level, lat. 36° 30' 13", long. 77° 44' 20". BPTTL-20030523AFA.

Transmitter: Hwy. 46, 1.9-mi. E of Vulture.

Began Operation: May 24, 1991.

Ownership: First Media Radio LLC.

Personnel: Al Haskins, General Manager; Frank White, Chief Engineer.

Robbinsville, etc.—W11AQ, Ch. 11, WLOS Licensee LLC. (WLOS Ch. 13 Asheville)

Technical Facilities: 0.01-kw ERP, 4793-ft. above sea level, lat. 35° 15' 27", long. 83° 47' 48".

Ownership: Sinclair Broadcast Group Inc.

North Carolina — Low Power TV & TV Translator Stations

Rocky Mount—W45CN, Ch. 45, Trinity Broadcasting Network Inc. (KTBN-TV Ch. 40 Santa Ana)

Technical Facilities: 8.3-kw ERP, 331-ft. above ground, 431-ft. above sea level, lat. 35° 54' 44", long. 77° 50' 06".

Holds CP for change to 15-kw ERP, BDFCDTT-20060330ACW.

Ownership: Trinity Broadcasting Network Inc.

Rocky Mount—WHIG-LP, Ch. 33, Action Community Television Broadcasting Network Inc. Phone: 252-446-8857.

Technical Facilities: 9.8-kw ERP, 85-ft. above ground, 180-ft. above sea level, lat. 35° 57' 07", long. 77° 49' 12".

Ownership: Action Community Television Broadcasting Network Inc.

Sanford—W67CD, Ch. 67, Central Carolina Broadcasting Corp. Inc. Phone: 919-708-5950. Fax: 919-775-5612.

Studio: PO Box 2563, Sanford, NC 27330.

Technical Facilities: 1000-w TPO, 10.1-kw ERP, 187-ft. above ground, 600-ft. above sea level, lat. 35° 23' 53", long. 79° 11' 36".

Transmitter: 0.12-mi. W of the intersection of State Rtes. 1156 & 1160.

Multichannel TV Sound: Stereo only.

Began Operation: April 1, 1995.

Ownership: Central Carolina Broadcasting Corp. Inc.

Personnel: Joseph F. Tucker Jr., President; Dennis Cafferty, Production Manager.

■ **Sanford**—WBFT-CA, Ch. 46, San-Lee Community Broadcasting Inc.

Technical Facilities: 100-w TPO, 0.93-kw ERP, 164-ft. above ground, 559-ft. above sea level, lat. 35° 28' 46", long. 79° 10' 43".

Transmitter: 204 St. Clair Court.

Began Operation: July 2, 1989.

Ownership: San-Lee Community Broadcasting Inc.

Personnel: Burke Buchanan, General Manager; Gordon Steve, Sales Manager.

Sapphire Valley, etc.—W06AN, Ch. 6, WLOS Licensee LLC. (WLOS Ch. 13 Asheville)

Technical Facilities: 0.163-kw ERP, 4806-ft. above sea level, lat. 35° 07' 54", long. 82° 59' 33".

Ownership: Sinclair Broadcast Group Inc.

Shalotte—W47CK, Ch. 47, Carolina Christian Broadcasting Inc. Phone: 864-244-1616.

Technical Facilities: 1000-w TPO, 6.8-kw ERP, 476-ft. above ground, 526-ft. above sea level, lat. 34° 00' 35", long. 78° 19' 56".

Ownership: Carolina Christian Broadcasting Co.

■ **Smithfield**—WARZ-LP, Ch. 34, R. K. Parker Communications LLC. Phone: 919-965-5328. Fax: 919-965-8846.

Technical Facilities: 12-kw ERP, 375-ft. above ground, 529-ft. above sea level, lat. 35° 31' 46", long. 78° 18' 00".

Holds CP for change to 70-kw ERP, BPTTA-20031105ADX.

Ownership: R. K. Parker Communications LLC. Personnel: Gerald Waters, General Manager, Sales Manager.

Sparta—W35AD, Ch. 35, U. of North Carolina. (WUNL-TV Ch. 26 Winston-Salem)

Technical Facilities: 1.09-kw ERP, lat. 36° 31' 13", long. 081° 007' 27".

Spruce Pine—W06AD, Ch. 6, WLOS Licensee LLC. (WLOS Ch. 13 Asheville)

Technical Facilities: 0.006-kw ERP, 3100-ft. above sea level, lat. 35° 54' 36", long. 82° 06' 03".

Ownership: Sinclair Broadcast Group Inc.

Spruce Pine—W10AK, Ch. 10, Hearst-Argyle Stations Inc. (WYFF Ch. 4 Greenville)

Technical Facilities: 0.01-kw ERP, lat. 35° 52' 49", long. 082° 006' 15".

Spruce Pine—W28AO, Ch. 28, U. of North Carolina. (WUNG-TV Ch. 58 Concord)

Technical Facilities: 1.2-kw ERP, 108-ft. above ground, 4278-ft. above sea level, lat. 35° 52' 47", long. 82° 06' 17".

Spruce Pine—W59AK, Ch. 59, U. of North Carolina. (WUNE-TV Ch. 17 Linville)

Technical Facilities: 0.496-kw ERP, lat. 36° 18' 009", long. 081° 43' 20".

Spruce Pine, etc.—W08BF, Ch. 8, Media General Broadcasting of South Carolina Holdings Inc. (WSPA-TV Ch. 7 Spartanburg)

Technical Facilities: 0.116-kw ERP, 4275-ft. above sea level, lat. 35° 52' 48", long. 82° 06' 15".

Statesville—W66BT, Ch. 66, Trinity Broadcasting Network Inc. Phone: 714-832-2950. Fax: 714-730-0661.

Technical Facilities: 1000-w TPO, 8-kw ERP, 266-ft. above ground, 1197-ft. above sea level, lat. 35° 48' 09", long. 80° 53' 30".

Transmitter: Existing WSIC(AM) tower, near corner of Radio Rd. & Virginia Ave.

Began Operation: October 25, 1994.

Ownership: Trinity Broadcasting Network Inc.

Sylva—W66BU, Ch. 66, Meredith Corp. (WHNS Ch. 21 Greenville) Phone: 515-284-2166.

Technical Facilities: 12.5-kw ERP, 62-ft. above ground, 5007-ft. above sea level, lat. 35° 19' 35", long. 83° 20' 06".

Holds CP for change to channel number 44, 5-kw ERP, BDISDIT-20060316ACR.

Ownership: Meredith Corp.

Sylva, etc.—W02AF, Ch. 2, WYFF Hearst-Argyle Television Inc. (WYFF Ch. 4 Greenville)

Technical Facilities: 0.056-kw ERP, 2963-ft. above sea level, lat. 35° 22' 04", long. 83° 13' 17".

Sylva, etc.—W05AE, Ch. 5, WLOS Licensee LLC. (WLOS Ch. 13 Asheville)

Technical Facilities: 0.19-kw ERP, 4153-ft. above sea level, lat. 35° 24' 49", long. 83° 13' 31".

Ownership: Sinclair Broadcast Group Inc.

Sylva, etc.—W09AF, Ch. 9, Media General Broadcasting of South Carolina Holdings Inc. (WSPA-TV Ch. 7 Spartanburg)

Technical Facilities: 0.105-kw ERP, 3005-ft. above sea level, lat. 35° 22' 03", long. 83° 13' 18".

Tarboro—WNCR-LP, Ch. 41, On the Map Inc. Phone: 919-880-4289.

Technical Facilities: 21.6-kw ERP, 465-ft. above ground, 600-ft. above sea level, lat. 35° 54' 10", long. 77° 46' 57".

Began Operation: May 7, 1999.

Ownership: On the Map Inc.

Tryon—W19CR, Ch. 19, U. of North Carolina. (WUNG-TV Ch. 58 Concord) Phone: 919-549-7000. Fax: 919-549-7179.

Technical Facilities: 1.23-kw ERP, 115-ft. above ground, 3350-ft. above sea level, lat. 35° 15' 58", long. 82° 14' 40".

Ownership: U. of North Carolina.

Tryon & Columbus—W11AH, Ch. 11, WYFF Hearst-Argyle Television Inc. (WYFF Ch. 4 Greenville)

Technical Facilities: 0.01-kw ERP, lat. 35° 15' 44", long. 082° 14' 28".

Ownership: Hearst-Argyle Television Inc.

Tryon, etc.—W05AC, Ch. 5, WLOS Licensee LLC. (WLOS Ch. 13 Asheville)

Technical Facilities: 0.07-kw ERP, 3264-ft. above sea level, lat. 35° 15' 44", long. 82° 14' 28".

Ownership: Sinclair Broadcast Group Inc.

Wanchese—WMTO-LP, Ch. 6, Ray H. Livesay. Phone: 919-303-5465.

Technical Facilities: 0.6-kw ERP, 384-ft. above ground, 390-ft. above sea level, lat. 35° 50' 48", long. 75° 37' 19".

Holds CP for change to 51-ft. above ground, 51-ft. above sea level, lat. 35° 54' 38", long. 75° 40' 13". BMPTVL-20040914AAW.

Ownership: Ray H. Livesay.

Waynesville—W09AD, Ch. 9, Media General Broadcasting of South Carolina Holdings Inc. (WSPA-TV Ch. 7 Spartanburg)

Technical Facilities: 0.093-kw ERP, 4134-ft. above sea level, lat. 35° 29' 05", long. 83° 02' 11".

Waynesville, etc.—W12AR, Ch. 12, WLOS Licensee LLC. (WLOS Ch. 13 Asheville)

Technical Facilities: 0.06-kw ERP, 4134-ft. above sea level, lat. 35° 29' 08", long. 83° 02' 10".

Ownership: Sinclair Broadcast Group Inc.

Weaverville—W09AR, Ch. 9, Media General Broadcasting of South Carolina Holdings Inc. (WSPA-TV Ch. 7 Spartanburg)

Technical Facilities: 0.105-kw ERP, 3045-ft. above sea level, lat. 35° 39' 56", long. 82° 34' 24".

West Asheville—W14AS, Ch. 14, Meredith Corp. (WHNS Ch. 21 Greenville) Phone: 512-284-2166.

Technical Facilities: 17.7-kw ERP, lat. 35° 35' 00", long. 82° 32' 49".

Holds CP for change to 5.3-kw ERP, 167-ft. above ground, 2608-ft. above sea level, BDFCDTT-20060314ACB.

Ownership: Meredith Corp.

Williamston—WFTB-LP, Ch. 55, Free Temple Ministries. Phones: 252-794-9453; 703-437-8400. Fax: 252-794-3466.

Technical Facilities: 1000-w TPO, 15-kw ERP, 1014-ft. above sea level, lat. 35° 53' 47", long. 76° 58' 58".

Holds CP for change to channel number 45, 12.4-kw ERP, 374-ft. above ground, 400-ft. above sea level, lat. 35° 58' 00", long. 76° 56' 54". BPTTL-20030723AEH.

Ownership: Free Temple Ministries Inc.

Personnel: Timothy L. Baylor, General Manager; Terry C. Baylor, Chief Engineer.

Wilmington—W51CW, Ch. 51, Trinity Broadcasting Network Inc. (KTBN-TV Ch. 40 Santa Ana) Phone: 714-832-2950. Fax: 714-730-0661.

Technical Facilities: 1000-w TPO, 17.4-kw ERP, 276-ft. above ground, 282-ft. above sea level, lat. 34° 10' 15", long. 77° 56' 57".

Holds CP for change to 15-kw ERP, 276-ft. above ground, 285-ft. above sea level, BDFCDTT-20060327ACE.

Transmitter: 0.062-mi. NW of intersection of State Rtes. 1115 & 1100.

Began Operation: March 2, 1989.

Ownership: Trinity Broadcasting Network Inc.

Wilmington—WILM-LP, Ch. 10, WILM Inc. Phone: 910-798-0000. Fax: 910-798-0001.

Studio: 3333-G Wrightsville Ave., Wilmington, NC 28403.

Technical Facilities: 0.075-kw ERP, 178-ft. above ground, 217-ft. above sea level, lat. 34° 13' 21", long. 77° 54' 10".

Ownership: Capitol Broadcasting Co. Inc.

North Dakota

Belcourt—K53DH, Ch. 53, Schindler Community TV Services. Phone: 701-477-5869.

Technical Facilities: 20-w TPO, 0.15-kw ERP, 246-ft. above ground, 2497-ft. above sea level, lat. 48° 51' 40", long. 99° 52' 45".

Transmitter: 1-mi. SE of Great Walker Lake School, Turtle Mountain Indian Reservation.

Multichannel TV Sound: Separate audio program.

Ownership: Schindler Community TV Services.

Personnel: Fred Schindler, General Manager.

Belcourt—K55FH, Ch. 55, Schindler Community TV Services. Phone: 701-477-5869.

Technical Facilities: 20-w TPO, 0.16-kw ERP, 236-ft. above ground, 2487-ft. above sea level, lat. 48° 51' 40", long. 99° 52' 45".

Transmitter: 1-mi. SE of Great Walker Lake School, Turtle Mountain Indian Reservation.

Multichannel TV Sound: Separate audio program.

Ownership: Schindler Community TV Services.

Personnel: Fred Schindler, General Manager.

Belcourt—K57EY, Ch. 57, Schindler Community TV Services. Phone: 701-477-5869.

Technical Facilities: 20-w TPO, 0.158-kw ERP, 246-ft. above ground, 2497-ft. above sea level, lat. 48° 51' 40", long. 99° 52' 45".

Transmitter: 1-mi. SE of Great Walker Lake School, Turtle Mountain Indian Reservation.

Multichannel TV Sound: Separate audio program.

Ownership: Schindler Community TV Services.

Personnel: Fred Schindler, General Manager.

Belcourt—K59DM, Ch. 59, Schindler Community TV Services. Phone: 701-477-5869.

Technical Facilities: 20-w TPO, 0.163-kw ERP, 236-ft. above ground, 2487-ft. above sea level, lat. 48° 51' 40", long. 99° 52' 45".

Transmitter: 1-mi. SE of Great Walker Lake School, Turtle Mountain Indian Reservation.

Ownership: Schindler Community TV Services.

Personnel: Fred Schindler Jr., General Manager.

Beulah—K07EZ, Ch. 7, Beulah Chamber of Commerce. (KXMC-TV Ch. 13 Minot)

Technical Facilities: 0.013-kw ERP, lat. 47° 14' 11", long. 101° 46' 45".

Beulah—K09EZ, Ch. 9, Beulah Chamber of Commerce. (KFYR-TV Ch. 5 Bismarck)

Technical Facilities: 0.012-kw ERP, lat. 47° 14' 11", long. 101° 46' 45".

Bismarck—K46DY, Ch. 46, Trinity Broadcasting Network Inc. Phone: 714-832-2950.

Technical Facilities: 8.7-kw ERP, 236-ft. above ground, 2093-ft. above sea level, lat. 46° 49' 38", long. 100° 46' 28".

Began Operation: November 4, 1998.

Ownership: Trinity Broadcasting Network Inc.

Columbus—K70CI, Ch. 70, Columbus Lions Club. (KXMC-TV Ch. 13 Minot)

Technical Facilities: lat. 48° 46' 32", long. 102° 45' 31".

Devils Lake—K33HB, Ch. 33, Red River Broadcast Co. LLC. (KNRR Ch. 12 Pembina) Phone: 701-277-1515.

Technical Facilities: 13.2-kw ERP, 233-ft. above ground, 1690-ft. above sea level, lat. 48° 00' 22", long. 98° 50' 57".

Holds CP for change to 0.068-kw ERP, BDFCDTT-20060331BFZ.

Ownership: Red River Broadcast Co. LLC.

Dickinson—K28EP, Ch. 28, Trinity Broadcasting Network Inc. Phone: 714-832-2950. Fax: 714-730-0661.

Technical Facilities: 100-w TPO, 1.1-kw ERP, 210-ft. above ground, 2969-ft. above sea level, lat. 46° 55' 15", long. 102° 43' 42".

Transmitter: CTC Tower.

Ownership: Trinity Broadcasting Network Inc.

Dickinson—K38HA, Ch. 38, Prime Cities Broadcasting Inc. Phone: 203-431-3366.

Technical Facilities: 8.76-kw ERP, 187-ft. above ground, 2946-ft. above sea level, lat. 46° 55' 00", long. 102° 43' 47".

Ownership: Prime Cities Broadcasting Inc.

Dickinson—K42FY, Ch. 42, Prime Cities Broadcasting Inc.

Technical Facilities: 8.71-kw ERP, 187-ft. above ground, 2946-ft. above sea level, lat. 46° 55' 00", long. 102° 43' 47".

Fargo—K56ET, Ch. 56, Trinity Broadcasting Network. (KTBN-TV Ch. 40 Santa Ana) Phone: 714-832-2950. Fax: 714-730-0661.

Technical Facilities: 1000-w TPO, 19.5-kw ERP, 413-ft. above ground, 1335-ft. above sea level, lat. 46° 45' 35", long. 96° 36' 26".

Holds CP for change to channel number 16, 15-kw ERP, lat. 46° 45' 35", long. 96° 36' 27". BDFCDTT-20060322ADM.

Transmitter: Side of KCCM(FM) Tower.

Began Operation: April 26, 1994.

Ownership: Trinity Broadcasting Network Inc.

Fargo—KVNJ-LP, Ch. 2, G.I.G. Inc. Phone: 605-335-3393.

Technical Facilities: 10-w TPO, 150-kw ERP, 175-ft. above ground, 1079-ft. above sea level, lat. 46° 51' 39", long. 96° 51' 17".

Transmitter: 603 11th St. N.

Began Operation: June 24, 1998.

Ownership: G.I.G. Inc.

Personnel: Richard E. Blair, President & General Manager; Marty Ulman, Chief Engineer.

Glasston—K58BP, Ch. 58, Catamount Broadcasting of Fargo LLC. (KXJB-TV Ch. 4 Valley City)

Technical Facilities: 15.7-kw ERP, lat. 48° 42' 00", long. 097° 24' 20".

Grand Forks—K17HG, Ch. 17, Three Angels Broadcasting Network Inc. Phone: 618-627-4651.

Technical Facilities: 9.4-kw ERP, 320-ft. above ground, 1150-ft. above sea level, lat. 47° 57' 52", long. 97° 01' 46".

Ownership: Three Angels Broadcasting Network Inc.

Grand Forks—K49FF, Ch. 49, Trinity Broadcasting Network Inc. Phone: 714-832-2950. Fax: 714-730-0661.

Technical Facilities: 2000-w TPO, 26.3-kw ERP, 499-ft. above ground, 1191-ft. above sea level, lat. 47° 50' 43", long. 96° 50' 22".

Transmitter: Off State Rte. 220, near Bygland, MN.

Ownership: Trinity Broadcasting Network Inc.

Hazen—K07JA, Ch. 7, City of Hazen. (KFYR-TV Ch. 5 Bismarck)

Technical Facilities: 0.001-kw ERP, lat. 47° 19' 30", long. 101° 37' 49".

Hazen—K09JR, Ch. 9, City of Hazen. (KXMC-TV Ch. 13 Minot)

Technical Facilities: 0.001-kw ERP, lat. 47° 19' 30", long. 101° 37' 49".

Hazen—K11QD, Ch. 11, City of Hazen.

Technical Facilities: 0.001-kw ERP, lat. 47° 19' 30", long. 101° 37' 49".

Jamestown—K02DD, Ch. 2, Forum Publishing. (WDAY-TV Ch. 6 Fargo)

Technical Facilities: 0.496-kw ERP, lat. 46° 53' 30", long. 098° 42' 45".

Jamestown—K09JM, Ch. 9, North Dakota Television License Sub LLC. (KVLV-TV Ch. 11 Fargo)

Technical Facilities: 0.086-kw ERP, lat. 46° 54' 50", long. 98° 42' 00".

Ownership: North Dakota Television LLC.

Lisbon—K02GA, Ch. 2, North Dakota Television License Sub LLC. (KVLV-TV Ch. 11 Fargo)

Technical Facilities: 0.033-kw ERP, lat. 46° 26' 59", long. 97° 40' 50".

Ownership: North Dakota Television LLC.

Lisbon—K07NE, Ch. 7, Prairie Public Broadcasting Inc. (KFME Ch. 13 Fargo)

Technical Facilities: 0.023-kw ERP, lat. 46° 26' 59", long. 097° 40' 50".

Minot—K21GQ, Ch. 21, Trinity Broadcasting Network Inc. Phone: 714-832-2950. Fax: 714-730-0661.

Technical Facilities: 10-kw ERP, 289-ft. above ground, 2068-ft. above sea level, lat. 48° 00' 48", long. 101° 17' 55".

Ownership: Trinity Broadcasting Network Inc.

Rolette—K20AM, Ch. 20, Full Gospel Business Men's Fellowship.

Technical Facilities: 1.13-kw ERP, lat. 48° 30' 30", long. 99° 46' 15".

Ownership: Full Gospel Business Men's Fellowship International.

Turtle Mountain Indian Reservation—K51EX, Ch. 51, Schindler Community TV Services. Phones: 701-477-6254; 701-477-5869.

Technical Facilities: 20-w TPO, 0.158-kw ERP, 253-ft. above ground, 2497-ft. above sea level, lat. 48° 51' 40", long. 99° 52' 45".

Transmitter: 1-mi. SE of Great Walker Lake School, Turtle Mountain Indian Res., Belcourt.

Multichannel TV Sound: Separate audio program.

Ownership: Schindler Community TV Services. Personnel: Fred Schindler, General Manager, Chief Engineer & Sales Manager.

Turtle Mountain Indian Reservation—K61EF, Ch. 61, Schindler Community TV Services. Phone: 701-477-5869.

Technical Facilities: 20-w TPO, 0.16-kw ERP, 246-ft. above ground, 2498-ft. above sea level, lat. 48° 51' 40", long. 99° 52' 45".

Transmitter: 1-mi. SE of Great Walker Lake School, Turtle Mtn. Indian Res., Belcourt.

Multichannel TV Sound: Separate audio program.

Ownership: Schindler Community TV Services. Personnel: Fred Schindler, Jr., General Manager.

Turtle Mountain Indian Reservation—K63ER, Ch. 63, Schindler Community TV Services. Phone: 701-477-5869.

Technical Facilities: 20-w TPO, 0.158-kw ERP, 2497-ft. above sea level, lat. 48° 51' 40", long. 99° 52' 45".

Transmitter: 1-mi. SE of Great Walker Lake School, Turtle Mtn. Indian Res., Belcourt.

Multichannel TV Sound: Separate audio program.

Ownership: Schindler Community TV Services. Personnel: Fred Schindler, General Manager, Chief Engineer & Sales Manager.

Turtle Mountain Indian Reservation—K65FE, Ch. 65, Schindler Community TV Services. Phone: 701-477-5869.

Technical Facilities: 20-w TPO, 0.158-kw ERP, 2497-ft. above sea level, lat. 48° 51' 40", long. 99° 52' 45".

Transmitter: 1-mi. SE of Great Walker Lake School, Turtle Mtn. Indian Res., Belcourt.

Multichannel TV Sound: Separate audio program.

Ownership: Schindler Community TV Services. Personnel: Fred Schindler, General Manager, Chief Engineer & Sales Manager.

Valley City—K02FO, Ch. 2, Prairie Public Broadcasting Inc. (KFME Ch. 13 Fargo)

Technical Facilities: 0.007-kw ERP, lat. 46° 55' 10", long. 097° 59' 22".

Wahpeton—K09MF, Ch. 9, North Dakota Television License Sub LLC. (KVLV-TV Ch. 11 Fargo)

Technical Facilities: 0.054-kw ERP, lat. 46° 17' 18", long. 096° 35' 56".

Ownership: North Dakota Television LLC.

Williston—K38HS, Ch. 38, Prime Cities Broadcasting Inc. Phone: 203-431-3366.

Technical Facilities: 20.5-kw ERP, 160-ft. above ground, 2500-ft. above sea level, lat. 48° 09' 18", long. 103° 30' 01".

Ownership: Prime Cities Broadcasting Inc.

Williston—K40DE, Ch. 40, Trinity Broadcasting Network Inc. Phone: 714-832-2950.

Technical Facilities: 100-w TPO, 0.851-kw ERP, 66-ft. above ground, 1939-ft. above sea level, lat. 48° 08' 43", long. 103° 37' 16".

Transmitter: Herrick Bldg., 122 Main St., Williston.

Began Operation: November 17, 1988.

Ownership: Trinity Broadcasting Network Inc.

Personnel: Paul Crouch, General Manager; Ben Miller, Chief Engineer; Rod Henke, Sales Manager.

Williston—K44HR, Ch. 44, Prime Cities Broadcasting Inc. Phone: 203-431-3366.

Technical Facilities: 13.3-kw ERP, 160-ft. above ground, 2500-ft. above sea level, lat. 48° 09' 18", long. 103° 30' 01".

Ownership: Prime Cities Broadcasting Inc.

Williston—K57JD, Ch. 57, Mark Silberman. Phone: 310-552-7970.

Technical Facilities: 0.999-kw ERP, 328-ft. above ground, 2568-ft. above sea level, lat. 47° 00' 24", long. 100° 42' 33".

Ownership: Mark Silberman.

Windsor—KCSI-LP, Ch. 32, Cable Services Inc. Phone: 701-252-2400. Fax: 701-252-1105.

Studio: 308 2nd St. NW, Jamestown, ND 58402.

Technical Facilities: 1000-w TPO, 7-kw ERP, 499-ft. above ground, 1974-ft. above sea level, lat. 46° 55' 29", long. 98° 46' 20".

Transmitter: 4-mi. NE of Eldridge, Section 21, Midway Twp.

Began Operation: December 1, 1987.

Ownership: Cable Services Inc. Personnel: Roy Sheppard, General Manager; Christine Sheppard, Sales; Roger Nelson, Chief Engineer.

Ohio

Akron—WAKN-LP, Ch. 11, Akron Television Inc. Phone: 409-813-1000.

Technical Facilities: 3-kw ERP, 239-ft. above ground, 1391-ft. above sea level, lat. 40° 56' 11", long. 81° 35' 06".

Holds CP for change to 1.5-kw ERP, 801-ft. above ground, 1891-ft. above sea level, lat. 43° 03' 52.9", long. 81° 34' 58.9". BPTVL-20060117AEB.

Ownership: Akron TV Inc.

■ **Akron**—WAQH-LP, Ch. 29, Media-Com Television Inc. Phone: 330-673-2323. Fax: 330-673-0301.

Studio: 2449 State Rte. 59, Kent, OH 44240.

Technical Facilities: 1000-w TPO, 60.6-kw ERP, 348-ft. above ground, 1552-ft. above sea level, lat. 41° 06' 28", long. 81° 21' 19".

Transmitter: N of I-76, 2100-ft. W of intersection of I-76 & Rte. 43, Brimfield Twp.

Began Operation: September 29, 1989.

Ownership: Media-Com Television Inc. Personnel: Richard Klaus, President; Bill Klaus, General Manager; Bob Klaus, Sales; Bob Sassaman, Engineering.

Ashland—W33BW, Ch. 33, Christian Faith Broadcast Inc. Phone: 419-684-5311. Fax: 419-684-5378.

Studio: 2435 Mansfield Rd., Ashland, OH 44805.

Technical Facilities: 30-kw ERP, 487-ft. above ground, 1807-ft. above sea level, lat. 40° 44' 50", long. 82° 18' 54".

Multichannel TV Sound: Separate audio program.

Began Operation: August 15, 1989.

Ownership: Christian Faith Broadcast Inc.

Ohio — Low Power TV & TV Translator Stations

Personnel: Walter R. Stampfli, Chairman; Dean Stampfli, President & General Manager; Martin Larsen, Vice President & Sales Manager; Asa Jesse, Jr., Station Operations Manager; Mark Hiner, Chief Engineer.

■ **Bridgeport**—WVTX-CA, Ch. 28, Tumpike Television. Phone: 412-322-5526.

Technical Facilities: 150-kw ERP, 100-ft. above ground, 1384-ft. above sea level, lat. 40° 03' 41", long. 80° 45' 08".

Began Operation: February 12, 1999.

Ownership: Tumpike TV.

■ **Bucyrus**—WBKA-CA, Ch. 22, Metro Video Productions Inc. Phone: 419-224-8867.

Studio: 1820 E. Mansfield Rd., Bucyrus, OH 44820.

Technical Facilities: 8.2-w TPO, 23.5-kw ERP, 203-ft. above ground, 1215-ft. above sea level, lat. 40° 49' 31", long. 82° 54' 03".

Transmitter: 0.14-mi. S of intersection of Stetzer Rd. & Parcher Rd.

Began Operation: July 8, 1984.

Ownership: Metro Video Productions Inc.

Personnel: Kevin J. Pifer, Station Manager.

■ **Bucyrus**—WCSN-LP, Ch. 32, United Media Acquisitions LLC. Phones: 419-248-2600; 941-331-4397.

Studio: 3323 Parcher Rd., Bucyrus, OH 44820.

Technical Facilities: 7-kw ERP, 574-ft. above ground, 1302-ft. above sea level, lat. 40° 01' 02", long. 83° 01' 11".

Holds CP for change to 25-kw ERP, , BPTTL-20050817AEB.

Multichannel TV Sound: Stereo and separate audio program.

Began Operation: November 21, 1986.

Ownership: United Media Acquisitions LLC.

Personnel: Kathy Allonas, Station Manager; Bill Allonas, General Sales Manager; Bill Bowen, Chief Engineer.

■ **Cambridge**—W63CZ, Ch. 63, Trinity Broadcasting Network Inc.

Technical Facilities: 8-kw ERP, lat. 40° 00' 41", long. 081° 35' 21".

■ **Canton**—WVM-LP, Ch. 52, Lucinda DeVaul. Phone: 814-833-2567.

Technical Facilities: 20-w TPO, 22-kw ERP, 300-ft. above ground, 1566-ft. above sea level, lat. 40° 53' 24", long. 81° 16' 12".

Transmitter: 8200 Snowville Rd., Cleveland.

Ownership: Lucinda De Vaul.

■ **Celina**—W17AA, Ch. 17, Greater Dayton Public Television Inc. (WPTD Ch. 16 Dayton)

Technical Facilities: 21.4-kw ERP, lat. 40° 33' 008", long. 084° 30' 46".

■ **Centerville**—WWRD-LP, Ch. 55, Life Broadcasting Network. Phone: 513-754-0085.

Technical Facilities: 10-kw ERP, 292-ft. above ground, 1296-ft. above sea level, lat. 39° 40' 48", long. 84° 004' 56".

Holds CP for change to channel number 32, 33.23-kw ERP, 312-ft. above ground, 1316-ft. above sea level, BPTTL-20040722AAK.

Ownership: Life Broadcasting Network.

■ **Chillicothe**—W59DL, Ch. 59, Trinity Broadcasting Network Inc. Phone: 714-832-2950. Fax: 714-730-0661.

Technical Facilities: 1000-w TPO, 37.6-kw ERP, 135-ft. above ground, 974-ft. above sea level, lat. 39° 19' 52", long. 82° 59' 49".

Holds CP for change to channel number 15, 52.4-kw ERP, , BPTT-20031003ACE.

Transmitter: 0.49-mi. WSW of intersection of Rte. 50 & High St.

Began Operation: July 1, 1988.

Ownership: Trinity Broadcasting Network Inc.

Personnel: Paul Crouch, General Manager; Ben Miller, Chief Engineer; Rod Henke, Sales Manager.

■ **Cincinnati**—W36DG, Ch. 36, Trinity Broadcasting Network Inc. (KTBN-TV Ch. 40 Santa Ana) Phone: 714-832-2950.

Technical Facilities: 22.4-kw ERP, 300-ft. above ground, 1165-ft. above sea level, lat. 39° 12' 30", long. 84° 30' 25".

Began Operation: February 10, 1988.

Ownership: Trinity Broadcasting Network Inc.

■ **Cincinnati**—WBQC-CA, Ch. 38, Elliott B. Block. Phone: 513-681-3800. Fax: 513-351-8898.

Studio: 2212 Losantville Ave., Cincinnati, OH 45237.

Technical Facilities: 140-kw ERP, 679-ft. above ground, 1522-ft. above sea level, lat. 39° 07' 30", long. 84° 29' 56".

Multichannel TV Sound: Stereo only.

Began Operation: September 29, 1990.

Ownership: Elliot B. Block.

Personnel: Matthew Gray, Station Manager; Elliott Block, Chief Executive Officer & General Manager; Grady Morgan, General Sales Manager; Wade Yuellig, Operations Manager; Karl Weidner, Director, Business Operations.

■ **Cincinnati**—WOTH-LP, Ch. 25, Elliott B. Block. Phone: 513-631-8825. Fax: 513-351-8898.

Technical Facilities: 34.5-kw ERP, 679-ft. above ground, 1522-ft. above sea level, lat. 39° 07' 30", long. 84° 29' 56".

Began Operation: June 7, 1994.

Ownership: Elliot B. Block.

Personnel: Elliott B. Block, General Manager.

■ **Cleveland**—W35AX, Ch. 35, Media-Corn Television Inc. Phone: 330-673-2323. Fax: 330-673-0301.

Technical Facilities: 2000-w TPO, 11.8-kw ERP, 1001-ft. above ground, 1919-ft. above sea level, lat. 41° 23' 02", long. 81° 41' 44".

Transmitter: 2855 W. Ridgewood Dr., Parma.

Began Operation: May 20, 1996.

Ownership: Media-Corn Television Inc.

Personnel: Bill Klaus, General Manager; Bob Klaus, Sales Manager; Bob Sassaman, Chief Engineer.

■ **Cleveland**—WCDN-LP, Ch. 53, VVI LPTV Inc. Phone: 612-947-5200.

Technical Facilities: 767-w TPO, 11.1-kw ERP, 823-ft. above ground, 1742-ft. above sea level, lat. 41° 23' 02", long. 84° 41' 44".

Transmitter: 0.7-mi. SW of Broadway.

Ownership: ValueVision Media Inc.

■ **Cleveland**—WRAP-CA, Ch. 32, Commercial Broadcasting Corp. Fax: 603-279-4440.

Technical Facilities: 6.37-kw ERP, 823-ft. above ground, 1476-ft. above sea level, lat. 41° 30' 03", long. 81° 41' 39".

Transmitter: 127 Public Square.

Multichannel TV Sound: Stereo only.

Began Operation: September 20, 1996.

Ownership: Commercial Broadcasting Corp.

■ **Cleveland**—WXOX-LP, Ch. 57, Venture Technologies Group LLC. Phone: 323-965-4090. Fax: 323-965-5411.

Technical Facilities: 1000-w TPO, 8-kw ERP, 832-ft. above ground, 1750-ft. above sea level, lat. 41° 23' 02", long. 81° 41' 44".

Holds CP for change to channel number 44, 100-kw ERP, 832-ft. above ground, 1749-ft. above sea level, lat. 41° 23' 02", long. 81° 41' 43". BDISTTL-20060207AAO.

Transmitter: 0.75-mi. SW of Broadway & Ridgewood Rds., Parma.

Ownership: Venture Technologies Group LLC.

■ **Columbus**—W23BZ, Ch. 23, National Minority TV Inc. (KTBN-TV Ch. 40 Santa Ana)

Technical Facilities: 17-kw ERP, lat. 39° 53' 32", long. 083° 002' 44".

Transmitter: Intersection of I-270 & I-71.

■ **Columbus**—W43BZ, Ch. 43, Ventana Television Inc. Phone: 727-872-4406.

Technical Facilities: 0.95-kw ERP, 446-ft. above ground, 1166-ft. above sea level, lat. 39° 58' 16", long. 83° 01' 40".

Ownership: Ventana Television Inc.

■ **Columbus**—WCLL-CA, Ch. 19, Word of God Fellowship Inc. Phone: 917-571-1229.

Technical Facilities: 37.7-w TPO, 8-kw ERP, 518-ft. above ground, 1306-ft. above sea level, lat. 39° 57' 44", long. 83° 00' 08".

Transmitter: LeVegue Tower, 50 W. Broad St.

Began Operation: September 26, 1999.

Ownership: Word of God Fellowship Inc.

■ **Columbus**—WCPX-LP, Ch. 48, Paxson Communications License Co. LLC. Phone: 918-664-1044. Fax: 918-664-4913.

Technical Facilities: 1000-w TPO, 40-kw ERP, 347-ft. above ground, 1311-ft. above sea level, lat. 40° 09' 33", long. 82° 55' 21".

Transmitter: 6680 State Rte. 3, Westerville.

Ownership: ION Media Networks Inc.

Personnel: James Pallone, General Manager.

■ **Columbus**—WDEM-LP, Ch. 17, Triplett & Assoc. Inc. Phones: 937-593-6591; 937-599-4672. Fax: 937-593-2867.

Studio: 1633 W. Third Ave., Room 208/210, Columbus, OH 43212.

Technical Facilities: 1000-w TPO, 10.5-kw ERP, 449-ft. above ground, 1171-ft. above sea level, lat. 39° 58' 16", long. 83° 01' 40".

Transmitter: 0.4-mi. SW of intersection of Rte. 315 & Goodale St.

Began Operation: August 1, 1987.

Ownership: Triplett & Assoc. Inc.

Personnel: Marc S. Triplett, General Manager; John McKinley, Chief Engineer.

■ **Columbus**—WGCT-CA, Ch. 8, Central Ohio Assn. of Christian Broadcasters. Phone: 740-383-1794. Fax: 740-387-6647.

Technical Facilities: 0.083-kw ERP, 702-ft. above ground, 1421-ft. above sea level, lat. 39° 58' 16", long. 83° 01' 40".

Ownership: Central Ohio Assn. of Christian Broadcasters Inc.

■ **Conneaut**—W64AK, Ch. 64, Ideastream.

Technical Facilities: 0.146-kw ERP, 1227-ft. above sea level, lat. 41° 51' 39", long. 80° 40' 46".

■ **Dayton**—W66AQ, Ch. 66, WSTR Licensee Inc.

Technical Facilities: 1.6-kw ERP, 1421-ft. above sea level, lat. 39° 42' 47", long. 84° 15' 18".

■ **Dayton**—W68BP, Ch. 68, Trinity Broadcasting Network Inc. (WKOI-TV Ch. 43 Richmond)

Technical Facilities: 3.1-kw ERP, lat. 39° 43' 16", long. 084° 15' 000".

Transmitter: 3901 Guthrie Rd., Dayton.

■ **Dayton**—WRCX-LP, Ch. 40, Ross Communications Ltd. Phone: 937-275-7677.

Technical Facilities: 1000-w TPO, 29-kw ERP, 420-ft. above ground, 1345-ft. above sea level, lat. 39° 42' 47", long. 84° 15' 16".

Transmitter: Side of translator W66AQ tower, Dayton.

Ownership: Ross Communications Ltd.

■ **Defiance**—WDFM-LP, Ch. 26, Citicaster Co. Studio: 118 Clinton St., Defiance, OH 43512.

Technical Facilities: 7.5-kw ERP, 587-ft. above ground, 1296-ft. above sea level, lat. 41° 17' 29", long. 84° 32' 15".

Began Operation: January 1, 1992.

Ownership: Citicaster Co.

■ **Delaware**—WXCBA, Ch. 42, Central Ohio Assn. of Christian Broadcasters. Phone: 740-383-1794. Fax: 740-387-6647.

Studio: 501 Bowtown Rd., Delaware, OH 43015.

Technical Facilities: 1000-w TPO, 35-kw ERP, 262-ft. above ground, 1201-ft. above sea level, lat. 40° 17' 57", long. 83° 002' 45".

Transmitter: 501 Bowtown Rd.

Ownership: Central Ohio Assn. of Christian Broadcasters Inc.

Personnel: Rev. David R. Aiken, General Manager.

■ **Eastlake, etc.**—W63CT, Ch. 63, Ideastream.

Technical Facilities: 34-kw ERP, 201-ft. above ground, 1450-ft. above sea level, lat. 41° 41' 34", long. 81° 02' 50".

Transmitter: Ledgemont High School.

■ **Findlay**—W09CG, Ch. 9, National Minority TV Inc.

Technical Facilities: 0.47-kw ERP, lat. 41° 006' 40", long. 083° 38' 45".

■ **Findlay**—WFND-LP, Ch. 22, Metro Video Productions Inc. Phone: 419-224-8867. Fax: 419-991-8239.

Studio: 418 S. Main St., Findlay, OH 45840.

Technical Facilities: 18-kw ERP, 282-ft. above ground, 1087-ft. above sea level, lat. 41° 06' 40", long. 83° 38' 54".

Holds CP for change to 55-kw ERP, 281-ft. above ground, 1085-ft. above sea level, lat. 40° 56' 26", long. 83° 52' 43". BPTTL-20041130AVE.

Transmitter: 2-mi. N of Findlay.

Multichannel TV Sound: Stereo and separate audio program.

Began Operation: November 21, 1991.

Ownership: Metro Video Productions Inc.

■ **Fremont**—W21BF, Ch. 21, TV 21 Inc. Phone: 419-334-8802. Fax: 419-334-8802.

Technical Facilities: 46-w TPO, 0.398-kw ERP, 89-ft. above ground, 791-ft. above sea level, lat. 41° 21' 41", long. 83° 04' 50".

Transmitter: 0.3-mi. ESE of intersection of U.S. 6 & U.S. 20.

Ownership: TV 21 Inc.

Personnel: Bob Lee, General Manager.

Kirtland—W51BI, Ch. 51, Trinity Broadcasting Network Inc.

Technical Facilities: 44.4-kw ERP, 476-ft. above ground, 1722-ft. above sea level, lat. 41° 27' 40", long. 81° 17' 38".

Lexington—W32AR, Ch. 32, Trinity Broadcasting Network Inc. Phone: 714-832-2950.

Technical Facilities: 1000-w TPO, 5.8-kw ERP, 361-ft. above ground, 1739-ft. above sea level, lat. 40° 45' 50", long. 82° 37' 04".

Transmitter: WVNO-FM tower, near Mansfield.

Began Operation: June 26, 1991.

Ownership: Trinity Broadcasting Network Inc.

Lima—W61CZ, Ch. 61, Three Angels Broadcasting Network Inc. Phone: 618-627-4651. Fax: 612-627-4155.

Studio: 3391 Charley Good Rd., West Frankfort, IL 62896.

Technical Facilities: 1000-w TPO, 34.8-kw ERP, 600-ft. above ground, 1494-ft. above sea level, lat. 40° 38' 03", long. 84° 12' 29".

Holds CP for change to channel number 23, 20-kw ERP, 623-ft. above ground, 1484-ft. above sea level, BPTTL-20050824AAS.

Transmitter: 19507 State Rte. 501, Cridersville.

Began Operation: December 23, 1997.

Ownership: Three Angels Broadcasting Network Inc.

Personnel: Moses Primo, Chief Engineer.

Lima—WLMO-LP, Ch. 38, Metro Video Productions Inc., c/o WOHL-TV. Phone: 419-224-8867. Fax: 419-224-3167.

Technical Facilities: 15-kw ERP, 623-ft. above ground, 1487-ft. above sea level, lat. 40° 38' 03", long. 84° 12' 29".

Ownership: Metro Video Productions Inc.

Lima—WLQP-LP, Ch. 18, Metro Video Productions Inc. Phone: 419-224-8867. Fax: 419-224-3167.

Studio: 2115 Allentown Rd., Lima, OH 45805.

Technical Facilities: 1000-w TPO, 18.6-kw ERP, 623-ft. above ground, 1486-ft. above sea level, lat. 40° 38' 03", long. 84° 12' 29".

Transmitter: 0.4-mi. N of intersection of Buckland-Holden Rd. & State Rte. 501.

Multichannel TV Sound: Separate audio program.

Began Operation: November 21, 1991.

Ownership: Metro Video Productions Inc.

Personnel: Greg Phillips, General Manager; Ray Tanner, Chief Engineer; Randall Hulsmeyer, General Sales Manager.

■ **Lima**—WOHL-CA, Ch. 25, TV-67 Inc. Phone: 419-224-8867. Fax: 419-224-3167.

Studio: 463 S. Central Ave., Lima, OH 45805.

Technical Facilities: 866-w TPO, 16.45-kw ERP, 623-ft. above ground, 1486-ft. above sea level, lat. 40° 38' 03", long. 84° 12' 29".

Transmitter: 19507 State Rte. 501, Cridersville.

Began Operation: January 4, 1994.

Ownership: TV-67 Inc.

Personnel: Greg Phipps, General Manager; Ray Tanner, Chief Engineer; Randall Hulsmeyer, General Sales Manager.

Loudonville—W65AH, Ch. 65, Ohio U. (WOUC-TV Ch. 44 Cambridge)

Technical Facilities: 0.115-kw ERP, lat. 40° 37' 59", long. 082° 11' 45".

Mansfield—W47AB, Ch. 47, Ohio State U. (WOSU-TV Ch. 34 Columbus) Phone: 614-292-9678.

Technical Facilities: 35.7-kw ERP, lat. 40° 42' 33", long. 082° 29' 11".

Holds CP for change to 354-ft. above ground, 1719-ft. above sea level, lat. 40° 42' 32", long. 82° 29' 12". BPTT-20050520ABP.

Ownership: Ohio State U.

■ **Mansfield**—WOHZ-CA, Ch. 41, Mid-State Television Inc. Phone: 419-529-5900. Fax: 419-529-2319.

Studio: 2900 Park Ave. W, Mansfield, OH 44906.

Technical Facilities: 13.3-kw ERP, 367-ft. above ground, 1749-ft. above sea level, lat. 40° 45' 50", long. 82° 37' 04".

Began Operation: May 1, 1990.

Ownership: Mid-State Television Inc.

Personnel: Scott Goodwin, General Sales Manager; Wayne Fick, Chief Engineer.

Maplewood, etc.—W63AH, Ch. 63, Greater Dayton Public Television Inc. (WPTD Ch. 16 Dayton)

Technical Facilities: 0.14-kw ERP, lat. 40° 23' 53", long. 084° 004' 23".

Marietta—W22CU, Ch. 22, Wood Investments LLC. Phone: 304-222-6594.

Technical Facilities: 2.02-kw ERP, 105-ft. above ground, 755-ft. above sea level, lat. 39° 24' 22.3", long. 81° 27' 05.7".

Ownership: Wood Investments LLC.

Marietta—W26AL, Ch. 26, The Christian Center Inc. Phone: 740-373-0867.

Studio: Rte. 8, Marietta, OH 45750.

Technical Facilities: 100-w TPO, 1.31-kw ERP, 59-ft. above ground, 682-ft. above sea level, lat. 39° 23' 34", long. 81° 24' 14".

Transmitter: Tennis Center Dr., adjacent to State Rte. 7, Marietta.

Began Operation: May 21, 1989.

Ownership: The Christian Center Inc.

Personnel: J. O. Kuhn, Engineering.

Marietta—W64CS, Ch. 64, Wood Investments LLC. Phone: 304-222-6594.

Technical Facilities: 25-kw ERP, 50-ft. above ground, 1030-ft. above sea level, lat. 39° 20' 34.73", long. 81° 29' 52.55".

Ownership: Wood Investments LLC.

■ **Marion**—WOCB-CA, Ch. 39, Central Ohio Assn. of Christian Broadcasters. Phone: 614-383-1794. Fax: 614-387-6647.

Studio: 1282 N. Main St., Marion, OH 43302.

Technical Facilities: 18.92-kw ERP, 289-ft. above ground, 1256-ft. above sea level, lat. 40° 36' 54", long. 83° 007' 54".

Transmitter: 1282 N. Main St.

Ownership: Central Ohio Assn. of Christian Broadcasters Inc.

Personnel: David Alken, General Manager.

Millersburg—W69AO, Ch. 69, Ohio U. (WOUC-TV Ch. 44 Cambridge)

Technical Facilities: 0.896-kw ERP, lat. 40° 36' 13", long. 081° 56' 13".

Newark—W31AA, Ch. 31, Ohio Educational TV Network Commission.

Technical Facilities: 0.004-kw ERP, lat. 40° 05' 28", long. 82° 24' 22".

Newcomerstown—WVNL-LP, Ch. 29, Image Video Teleproductions Inc. Phone: 330-494-9303.

Technical Facilities: 74-kw ERP, 272-ft. above ground, 1472-ft. above sea level, lat. 40° 21' 32", long. 81° 30' 002".

Ownership: Image Video Teleproductions Inc.

Pomeroy—WJOS-LP, Ch. 58, William A. Barnhardt. Phone: 740-992-2727. Fax: 740-992-6556.

Technical Facilities: 1000-w TPO, 27-kw ERP, 95-ft. above ground, 92-ft. above sea level, lat. 39° 002' 009", long. 82° 001' 26".

Transmitter: Off Spring Ave. near St. Johns Cemetery.

Ownership: William A. Barnhardt.

Portsmouth—W66CZ, Ch. 66, Trinity Broadcasting Network Inc. (KTBN-TV Ch. 40 Santa Ana) Phone: 714-832-2950. Fax: 714-730-0661.

Technical Facilities: 1000-w TPO, 6-kw ERP, 384-ft. above ground, 1483-ft. above sea level, lat. 38° 45' 20", long. 83° 00' 05".

Holds CP for change to channel number 50, 12.4-kw ERP, BPTT-20050429ABU.

Transmitter: 0.2-mi. S of Portsmouth.

Began Operation: January 9, 1989.

Ownership: Trinity Broadcasting Network Inc.

Personnel: Paul Crouch, General Manager; Ben Miller, Chief Engineer; Rod Henke, Sales Manager.

Sandusky—W41AP, Ch. 41, Register TV News.

Technical Facilities: 1000-w TPO, 10.07-kw ERP, 138-ft. above ground, 728-ft. above sea level, lat. 41° 27' 19", long. 82° 42' 49".

Transmitter: 314 W. Market St.

Ownership: Register TV News.

Seaman—W17AY, Ch. 17, Tranquility Community Church.

Technical Facilities: 762-w TPO, 17.6-kw ERP, 226-ft. above ground, 1145-ft. above sea level, lat. 38° 52' 52", long. 83° 29' 20".

Transmitter: 0.1-mi. N of Wheat Ridge, 0.1-mi. E of Tater Ridge Rd., Wheat Ridge.

Began Operation: December 4, 1990.

Ownership: Tranquility Community Church.

Springfield—W20CL, Ch. 20, Trinity Broadcasting Network Inc. Phone: 714-832-2950. Fax: 714-730-0661.

Technical Facilities: 8.7-kw ERP, 259-ft. above ground, 1319-ft. above sea level, lat. 39° 57' 44", long. 83° 51' 49".

Ownership: Trinity Broadcasting Network Inc.

Stuebenville—WSSS-LP, Ch. 29, Abacus Television. Phone: 202-462-3680. Fax: 202-462-3781.

Technical Facilities: 26.5-kw ERP, 184-ft. above ground, 1444-ft. above sea level, lat. 40° 21' 59", long. 80° 35' 22".

Holds CP for change to 54.6-kw ERP, BPTTL-20010711ADC.

Transmitter: Archer Hill, 1.5-mi. NE of Archer Heights.

Began Operation: May 26, 1998.

Ownership: Abacus Television.

Personnel: Benjamin Perez, General Manager.

Toledo—W22CO, Ch. 22, National Minority TV Inc. (KTBN-TV Ch. 40 Santa Ana) Phone: 949-552-0490.

Technical Facilities: 6.6-kw ERP, lat. 41° 39' 12", long. 83° 32' 53".

Holds CP for change to channel number 18, 1-kw ERP, 574-ft. above ground, 1170-ft. above sea level, lat. 41° 39' 22", long. 83° 26' 41". BDISDTT-20060329ADH.

Transmitter: Owens-Corning Fiberglass Bldg., near Toledo.

Ownership: National Minority TV Inc.

Toledo—W38DH, Ch. 38, Ventana Television Inc. Phone: 727-872-4406.

Technical Facilities: 8.2-kw ERP, 404-ft. above ground, 1020-ft. above sea level, lat. 41° 38' 49", long. 83° 36' 18".

Ownership: Ventana Television Inc.

Personnel: John Skelnik, General Manager & Chief Engineer.

Toledo—WBTL-LP, Ch. 34, Venture Technologies Group LLC.

Technical Facilities: 14.7-kw ERP, lat. 41° 39' 005", long. 083° 32' 008".

■ **Toledo**—WNGT-LP, Ch. 48, Ralph Denune III, Receiver. Phones: 419-885-3597; 419-248-4848.

Studio: 716 N. Westwood Ave., Toledo, OH 43607.

Technical Facilities: 11-kw ERP, 428-ft. above ground, 1017-ft. above sea level, lat. 41° 39' 13", long. 83° 31' 49".

Began Operation: August 10, 1999.

Ownership: Ralph Denune III, Receiver.

Personnel: Marty Miller, General Manager; William Leutz, Chief Engineer.

Youngstown—W52DS, Ch. 52, Trinity Broadcasting Network Inc. Phone: 714-832-2950.

Technical Facilities: 1000-w TPO, 3-kw ERP, 285-ft. above ground, 1337-ft. above sea level, lat. 41° 11' 004", long. 80° 41' 31".

Began Operation: July 1, 1988.

Ownership: Trinity Broadcasting Network Inc.

■ **Youngstown**—WYFX-LP, Ch. 62, Piedmont Television of Youngstown License LLC. Phone: 704-341-0944.

Studio: 3930 Sunset Blvd., Youngstown, OH 44512.

Technical Facilities: 25-kw ERP, 712-ft. above ground, 1817-ft. above sea level, lat. 41° 03' 24", long. 80° 38' 44".

Began Operation: July 28, 1997.

Ownership: Piedmont Television Holdings LLC.

Youngstown, etc.—W58AM, Ch. 58, Northeastern Educational TV of Ohio Inc. (WNEO Ch. 45 Alliance; WNEO Ch. 45 Alliance)

Technical Facilities: 67-kw ERP, lat. 41° 004' 46", long. 080° 38' 25".

Zanesville—W16BT, Ch. 16, Trinity Broadcasting Network Inc. Phone: 714-832-2950. Fax: 714-731-0661.

Oklahoma — Low Power TV & TV Translator Stations

Technical Facilities: 1191-w TPO, 8.4-kw ERP, 282-ft. above ground, 1191-ft. above sea level, lat. 39° 56' 55", long. 81° 57' 48".

Transmitter: 2477 E. Pike.

Ownership: Trinity Broadcasting Network Inc.

Oklahoma

Ada—K35CU, Ch. 35, Family Broadcasting Group Inc. (KSBI Ch. 52 Oklahoma City) Phone: 405-373-2511.

Technical Facilities: 43-kw ERP, lat. 34° 41' 46", long. 096° 45' 44".

Transmitter: S of State Rte. 1, 8.1-mi. SW of Ada.

Ownership: Family Broadcasting Group Inc.

Allan—KDNT-LP, Ch. 18, Word of God Fellowship Inc. Phone: 817-571-1229.

Technical Facilities: 150-kw ERP, 984-ft. above ground, 1837-ft. above sea level, lat. 34° 15' 47", long. 96° 22' 43".

Ownership: Word of God Fellowship Inc.

Altus—K19AA, Ch. 19, Oklahoma Educational Television Authority. (KWET Ch. 12 Cheyenne)

Technical Facilities: 4.93-kw ERP, lat. 34° 39' 12", long. 099° 20' 57".

Altus—K36EV, Ch. 36, Oklahoma Community Television LLC. (KJTL Ch. 18 Wichita Falls) Phone: 405-808-2509.

Technical Facilities: 0.581-kw ERP, lat. 34° 38' 20", long. 099° 21' 19".

Transmitter: 1-mi. W of Altus.

Ownership: Oklahoma Community Television LLC.

Altus—K38FJ, Ch. 38, Oklahoma Community Television LLC. (KAMR-TV Ch. 4 Amarillo) Phone: 405-808-2509.

Technical Facilities: 0.581-kw ERP, lat. 34° 38' 20", long. 099° 21' 19".

Transmitter: 1-mi. W of Altus.

Ownership: Oklahoma Community Television LLC.

Altus—K40FL, Ch. 40, Oklahoma Community Television LLC. Phone: 405-808-2509.

Technical Facilities: 0.581-kw ERP, lat. 34° 38' 20", long. 099° 21' 19".

Ownership: Oklahoma Community Television LLC.

Altus—K42FL, Ch. 42, Oklahoma Community Television LLC. Phone: 405-808-2509.

Technical Facilities: 0.94-kw ERP, 308-ft. above ground, 1683-ft. above sea level, lat. 34° 38' 21", long. 99° 21' 19".

Ownership: Oklahoma Community Television LLC.

Altus—K45FH, Ch. 45, Oklahoma Community Television LLC. Phone: 405-808-2509.

Technical Facilities: 5.86-kw ERP, lat. 34° 38' 20", long. 099° 21' 19".

Ownership: Oklahoma Community Television LLC.

Altus—K49FE, Ch. 49, Oklahoma Community Television LLC. Phone: 405-808-2509.

Technical Facilities: 5.86-kw ERP, lat. 34° 38' 20", long. 099° 21' 19".

Ownership: Oklahoma Community Television LLC.

Altus—K65BF, Ch. 65, Copper Breaks TV Translator System.

Technical Facilities: 0.559-kw ERP, lat. 34° 38' 20", long. 099° 21' 19".

Transmitter: 1-mi. W of Altus.

Altus—K67B0, Ch. 67, Copper Breaks TV Translator System. (KVII-TV Ch. 7 Amarillo)

Technical Facilities: 0.998-kw ERP, lat. 34° 36' 34", long. 099° 20' 009".

Altus—K69EP, Ch. 69, Copper Breaks TV Translator System. (KFDA-TV Ch. 10 Amarillo)

Technical Facilities: lat. 34° 12' 41", long. 099° 44' 005".

Altus—KKTMLP, Ch. 17, Adelante Television Limited Partnership. Phone: 580-355-7000.

Technical Facilities: 0.212-kw ERP, 56-ft. above ground, 1509-ft. above sea level, lat. 34° 38' 34", long. 99° 20' 001".

Ownership: Drewry Communications.

Alva—K30AE, Ch. 30, Oklahoma Educational Television Authority. (KETA-TV Ch. 13 Oklahoma City)

Technical Facilities: 6.89-kw ERP, lat. 36° 47' 003", long. 098° 33' 38".

Alva & Cherokee—K56FK, Ch. 56, New York Times Management Services. Phone: 405-256-2254.

Technical Facilities: 100-w TPO, 0.626-kw ERP, 450-ft. above ground, 1895-ft. above sea level, lat. 36° 47' 06", long. 98° 33' 33".

Transmitter: 5-mi. E of Alva.

Ownership: The New York Times Co.

Alva & Cherokee—K58EM, Ch. 58, New York Times Management Services. Phone: 405-256-2254.

Technical Facilities: 100-w TPO, 0.626-kw ERP, 450-ft. above ground, 1895-ft. above sea level, lat. 36° 47' 06", long. 98° 33' 33".

Transmitter: 5-mi. E of Alva.

Ownership: The New York Times Co.

Ardmore—K17FB, Ch. 17, Family Broadcasting Group Inc. Phone: 405-373-2511.

Technical Facilities: 1000-w TPO, 80-kw ERP, 290-ft. above ground, 1590-ft. above sea level, lat. 34° 26' 27", long. 97° 12' 006".

Transmitter: 9-mi. NW of Ardmore.

Ownership: Family Broadcasting Group Inc.

Personnel: Jack Kroth, General Manager & Chief Engineer; Steve Easom, Sales Manager.

Ardmore—K28AC, Ch. 28, Oklahoma Educational Television Authority. (KETA-TV Ch. 13 Oklahoma City)

Technical Facilities: 6.89-kw ERP, lat. 34° 009' 54", long. 097° 009' 31".

Ardmore—K44BQ, Ch. 44, Trinity Broadcasting Network Inc. (KTBN-TV Ch. 40 Santa Ana) Phone: 714-832-2950. Fax: 714-730-0661.

Technical Facilities: 296-w TPO, 54.1-kw ERP, 302-ft. above ground, 1640-ft. above sea level, lat. 34° 26' 29", long. 97° 13' 36".

Holds CP for change to 15-kw ERP, 302-ft. above ground, 1642-ft. above sea level, BDFCDTT-20060327ACF.

Transmitter: 5.5-mi. W of I-35 & State Rte. 77 overpass, near Davis.

Began Operation: November 28, 1989.

Ownership: Trinity Broadcasting Network Inc.

Ardmore—KCYH-LP, Ch. 53, Ardmore Community Health & Education Organization Inc. Phone: 580-223-8077.

Technical Facilities: 3-kw ERP, 361-ft. above ground, 1205-ft. above sea level, lat. 34° 009' 53", long. 97° 10' 30".

Ownership: Ardmore Community Health & Education Organization Inc.

Balko—K25EG, Ch. 25, Christian Community Television. (K53BE Ch. 53 Guymon)

Technical Facilities: 8.16-kw ERP, 410-ft. above ground, 3291-ft. above sea level, lat. 36° 36' 56", long. 100° 52' 15".

Bartlesville & Dewey—K66EK, Ch. 66, Washington County Television Inc. Phone: 918-333-2216.

Studio: 115 N.E. Washington St., Bartlesville, OK 74006.

Technical Facilities: 1000-w TPO, 38.7-kw ERP, 292-ft. above ground, 1332-ft. above sea level, lat. 36° 39' 50", long. 96° 01' 30".

Transmitter: 4.2-mi. SW of city of Bartlesville, adjacent to State Hwy. 123.

Multichannel TV Sound: Stereo only.

Began Operation: September 17, 1995.

Ownership: Washington County Television Inc.

Personnel: Doug Boughner, General Manager; Dianne Boughner, Sales Manager.

Beaver—K56AY, Ch. 56, Oklahoma Educational Television Authority. (KETA-TV Ch. 13 Oklahoma City) Phone: 405-848-8501.

Technical Facilities: 0.836-kw ERP, 2661-ft. above sea level, lat. 36° 50' 008", long. 100° 29' 38".

Holds CP for change to channel number 34, 8.34-kw ERP, 206-ft. above ground, 2656-ft. above sea level, lat. 36° 48' 45", long. 100° 32' 09.5". BDISST-20060315AEV.

Ownership: Oklahoma Educational Television Authority.

Boise City—K55BV, Ch. 55, Oklahoma Educational Television Authority. (KETA-TV Ch. 13 Oklahoma City) Phone: 405-848-8501.

Technical Facilities: 0.1-kw ERP, 4426-ft. above sea level, lat. 36° 43' 29", long. 102° 28' 48".

Holds CP for change to channel number 20, 10.7-kw ERP, 286-ft. above ground, 4417-ft. above sea level, BDISST-20060315AEU.

Ownership: Oklahoma Educational Television Authority.

Broken Bow—K28DJ, Ch. 28, Jewel B. Callahan Revocable Trust.

Technical Facilities: 1000-w TPO, 7.63-kw ERP, 489-ft. above ground, 912-ft. above sea level, lat. 33° 56' 12", long. 94° 45' 46".

Transmitter: 1.3-mi. SSW of Broken Bow.

Ownership: Jewel B. Callahan Revocable Trust.

Buffalo—K48HM, Ch. 48, Oklahoma Educational Television Authority. (KWET Ch. 12 Cheyenne)

Technical Facilities: 5.13-kw ERP, lat. 36° 48' 17", long. 099° 38' 14".

Buffalo—K58AX, Ch. 58, Oklahoma Educational Television Authority. (KETA-TV Ch. 13 Oklahoma City) Phone: 405-848-8501.

Technical Facilities: 5.13-kw ERP, 2484-ft. above sea level, lat. 36° 43' 20", long. 99° 43' 20".

Holds CP for change to channel number 48, 7.9-kw ERP, 205-ft. above ground, 2505-ft. above sea level, lat. 36° 43' 46", long. 99° 42' 59". BDISST-20060315AES.

Ownership: Oklahoma Educational Television Authority.

Cherokee & Alva—K60ER, Ch. 60, New York Times Management Services. (KFOR-TV Ch. 4 Oklahoma City)

Technical Facilities: 0.88-kw ERP, lat. 36° 45' 20", long. 098° 31' 40".

Ownership: The New York Times Co.

Cherokee & Alva—K62EH, Ch. 62, New York Times Management Services. (KWTV Ch. 9 Oklahoma City; KOCO-TV Ch. 5 Oklahoma City)

Technical Facilities: 0.88-kw ERP, lat. 36° 45' 20", long. 098° 31' 40".

Ownership: The New York Times Co.

Cherokee & Alva—K64EA, Ch. 84, New York Times Management Services. (KOCO-TV Ch. 5 Oklahoma City)

Technical Facilities: 0.88-kw ERP, lat. 36° 45' 20", long. 098° 31' 40".

Ownership: The New York Times Co.

Duncan—K54BB, Ch. 54, Oklahoma Educational Television Authority. (KETA-TV Ch. 13 Oklahoma City) Phone: 405-848-8501.

Technical Facilities: 6.89-kw ERP, 1673-ft. above sea level, lat. 34° 26' 02", long. 97° 41' 06".

Holds CP for change to channel number 47, 9.8-kw ERP, 366-ft. above ground, 1671-ft. above sea level, lat. 34° 26' 01", long. 97° 41' 07". BDISST-20060315AER.

Ownership: Oklahoma Educational Television Authority.

Duncan/Velma—K47HH, Ch. 47, Oklahoma Educational Television Authority. (KETA-TV Ch. 13 Oklahoma City)

Technical Facilities: 6.89-kw ERP, lat. 34° 26' 002", long. 097° 41' 006".

Ownership: Oklahoma Educational Television Authority.

Durant—K46AI, Ch. 46, Oklahoma Educational Television Authority. (KETA-TV Ch. 13 Oklahoma City)

Technical Facilities: 6.67-kw ERP, lat. 33° 59' 23", long. 096° 23' 49".

Ownership: Oklahoma Educational Television Authority.

Elk City—K29EI, Ch. 29, Oklahoma Community Television LLC. Phone: 405-808-2509.

Technical Facilities: 9.98-kw ERP, 292-ft. above ground, 2267-ft. above sea level, lat. 35° 21' 25", long. 99° 16' 008".

Ownership: Oklahoma Community Television LLC.

Personnel: Arnold Cruze, General Manager.

Elk City—K54CM, Ch. 54, Oklahoma Community Television LLC. (KJTL Ch. 18 Wichita Falls) Phone: 405-808-2509.

Technical Facilities: 0.633-kw ERP, 292-ft. above ground, 2267-ft. above sea level, lat. 35° 21' 25", long. 99° 16' 008".

Holds CP for change to channel number 31, 9.98-kw ERP, BPTT-20030206ACV.

Ownership: Oklahoma Community Television LLC.

Elk City—K56EY, Ch. 56, Oklahoma Community Television LLC. Phone: 405-808-2509.

Technical Facilities: 0.97-kw ERP, 292-ft. above ground, 2267-ft. above sea level, lat. 35° 21' 25", long. 99° 16' 08".

Ownership: Oklahoma Community Television LLC.

Elk City—KOKJ-LP, Ch. 2, K02MU-TV LLC.
Studio: 5th & Randall, Elk City, OK 73648.

Technical Facilities: 0.05-kw ERP, 60-ft. above ground, 2039-ft. above sea level, lat. 35° 24' 36", long. 99° 25' 01".

Began Operation: March 1, 1986.

Ownership: K02MU-TV LLC.

Elk City, etc.—K44AP, Ch. 44, Oklahoma Community Television LLC. (KOKH-TV Ch. 25 Oklahoma City; KOCO-TV Ch. 5 Oklahoma City) Phone: 405-808-2509.

Technical Facilities: 0.97-kw ERP, lat. 35° 21' 25", long. 099° 16' 008".

Ownership: Oklahoma Community Television LLC.

Elk City, etc.—K46AN, Ch. 46, Oklahoma Community Television LLC. (KFOR-TV Ch. 4 Oklahoma City) Phone: 405-808-2509.

Technical Facilities: 0.91-kw ERP, lat. 35° 21' 25", long. 099° 16' 008".

Ownership: Oklahoma Community Television LLC.

Elk City, etc.—K48AP, Ch. 48, Oklahoma Community Television LLC. (KWTV Ch. 9 Oklahoma City) Phone: 405-808-2509.

Technical Facilities: 0.97-kw ERP, lat. 35° 21' 25", long. 099° 16' 008".

Ownership: Oklahoma Community Television LLC.

Elk City, etc.—K50AL, Ch. 50, Oklahoma Community Television LLC. (KOKH-TV Ch. 25 Oklahoma City) Phone: 405-808-2509.

Technical Facilities: 0.97-kw ERP, 292-ft. above ground, 2267-ft. above sea level, lat. 35° 21' 25", long. 99° 16' 08".

Ownership: Oklahoma Community Television LLC.

Enid—K45EJ, Ch. 45, Family Broadcasting Group Inc. (KSBI Ch. 52 Oklahoma City) Phone: 405-373-2511.

Technical Facilities: 27.6-kw ERP, 361-ft. above ground, 1703-ft. above sea level, lat. 36° 28' 17", long. 97° 56' 23".

Ownership: Family Broadcasting Group Inc.

Enid—KXOK-LP, Ch. 32, Bdie Meyer, Executrix. Phone: 580-327-1043.

Technical Facilities: 1000-w TPO, 12.5-kw ERP, 256-ft. above ground, 1505-ft. above sea level, lat. 36° 23' 48", long. 97° 52' 38".

Transmitter: 114 E. Broadway.

Began Operation: December 6, 1995.

Ownership: Bdie Meyer, Executrix.

Erick—K58CS, Ch. 58, Oklahoma Community Television LLC. Phone: 405-808-2509.

Technical Facilities: 100-w TPO, 0.815-kw ERP, 414-ft. above ground, 2020-ft. above sea level, lat. 35° 09' 05", long. 99° 42' 50".

Transmitter: 11-mi. SSW of Sayre.

Ownership: Oklahoma Community Television LLC.

Erick, etc.—K60CK, Ch. 60, Oklahoma Community Television LLC. (KJTL Ch. 18 Wichita Falls) Phone: 405-808-2509.

Technical Facilities: 0.81-kw ERP, 407-ft. above ground, 2428-ft. above sea level, lat. 35° 09' 05", long. 99° 42' 50".

Ownership: Oklahoma Community Television LLC.

Erick, etc.—K62BQ, Ch. 62, Oklahoma Community Television LLC. Phone: 405-808-2509.

Technical Facilities: 100-w TPO, 0.815-kw ERP, 414-ft. above ground, 2434-ft. above sea level, lat. 35° 09' 05", long. 99° 42' 50".

Transmitter: 11-mi. SSW of Sayre.

Ownership: Oklahoma Community Television LLC.

Erick, etc.—K64AX, Ch. 64, Oklahoma Community Television LLC. (KFOR-TV Ch. 4 Oklahoma City) Phone: 405-808-2509.

Technical Facilities: 0.815-kw ERP, 2434-ft. above sea level, lat. 35° 09' 05", long. 99° 42' 50".

Holds CP for change to channel number 16, 1.1-kw ERP, 407-ft. above ground, 2429-ft. above sea level, lat. 35° 09' 05", long. 99° 42' 51". BPTT-20050301AAR.

Ownership: Oklahoma Community Television LLC.

Erick, etc.—K66AQ, Ch. 66, Oklahoma Community Television LLC. (KOCO-TV Ch. 5 Oklahoma City) Phone: 405-808-2509.

Technical Facilities: 0.815-kw ERP, 2421-ft. above sea level, lat. 35° 09' 05", long. 99° 42' 50".

Ownership: Oklahoma Community Television LLC.

Erick, etc.—K68AU, Ch. 68, Oklahoma Community Television LLC. (KAUZ-TV Ch. 6 Wichita Falls) Phone: 405-808-2509.

Technical Facilities: 0.815-kw ERP, lat. 35° 09' 05", long. 99° 42' 50".

Holds CP for change to channel number 21, 1.1-kw ERP, 407-ft. above ground, 2427-ft. above sea level, lat. 35° 09' 05", long. 99° 42' 51". BPTT-20050301AAS.

Ownership: Oklahoma Community Television LLC.

Frederick—K568Q, Ch. 56, Oklahoma City Educational Television Authority. (KETA-TV Ch. 13 Oklahoma City) Phone: 405-848-8501.

Technical Facilities: 0.834-kw ERP, 206-ft. above ground, 1536-ft. above sea level, lat. 34° 22' 41", long. 99° 04' 17".

Holds CP for change to channel number 34, 8.34-kw ERP, , BDISTT-20060315AEP.

Ownership: Oklahoma Educational Television Authority.

Gage—K16DX, Ch. 16, New York Times Management Services. (KOKH-TV Ch. 25 Oklahoma City)

Technical Facilities: 0.984-kw ERP, lat. 36° 26' 003", long. 099° 46' 22".

Ownership: The New York Times Co.

Gage, etc.—K20BR, Ch. 20, New York Times Management Services.

Technical Facilities: 0.815-kw ERP, lat. 36° 26' 03", long. 99° 46' 22".

Ownership: The New York Times Co.

Glencoe—KOKQ-LP, Ch. 50, KOKH Television LLC.

Technical Facilities: 1000-w TPO, 11.6-kw ERP, 1260-ft. above sea level, lat. 36° 10' 24", long. 97° 58' 10".

Transmitter: Richmond Rd., W of Hwy. 108, Glencoe.

Began Operation: February 7, 1994.

Ownership: KOKH Television LLC.

Gould—K51CV, Ch. 51, Oklahoma Community Television LLC. Phone: 405-808-2509.

Technical Facilities: 0.942-kw ERP, 292-ft. above ground, 2041-ft. above sea level, lat. 34° 44' 30", long. 99° 48' 30".

Ownership: Oklahoma Community Television LLC.

Grandfield—K47DK, Ch. 47, Mission Broadcasting Inc. Phone: 330-335-8808.

Technical Facilities: 8.58-kw ERP, 709-ft. above ground, 1821-ft. above sea level, lat. 34° 12' 06", long. 98° 43' 44".

Holds CP for change to 0.051-kw ERP, , BDFDCTT-20060403ADC.

Ownership: Mission Broadcasting Inc.

Guymon—K16AB, Ch. 16, Oklahoma Educational Television Authority. (KWET Ch. 12 Cheyenne)

Technical Facilities: 6.37-kw ERP, lat. 36° 40' 13", long. 101° 28' 48".

Guymon—K28GI, Ch. 28, Guymon TV Translator Inc. (KAMR-TV Ch. 4 Amarillo)

Technical Facilities: 6.47-kw ERP, lat. 36° 40' 39", long. 101° 27' 52".

Guymon—K30FY, Ch. 30, Guymon TV Translator Inc. (KCIT Ch. 14 Amarillo)

Technical Facilities: 6.47-kw ERP, 489-ft. above ground, 3602-ft. above sea level, lat. 36° 40' 39", long. 101° 27' 52".

Guymon—K53BE, Ch. 53, Victory Center Inc. Phone: 580-338-5616. Fax: 580-338-2575.

Studio: 5th & Quinn Sts., Guymon, OK 73942.

Technical Facilities: 1000-w TPO, 6.566-kw ERP, 449-ft. above ground, 3652-ft. above sea level, lat. 36° 40' 30", long. 101° 33' 58".

Holds CP for change to channel number 48, 6.6-kw ERP, 441-ft. above ground, 3652-ft. above sea level, lat. 36° 40' 35", long. 101° 33' 56". BDISTTL-20060323AGK.

Transmitter: Approx. 3.25-mi. W of Guymon Municipal Airport.

Began Operation: May 1, 1983.

Ownership: Victory Center Inc.

Personnel: Brad Wayne Mendenhall, General Manager.

Guymon—K57HY, Ch. 57, Guymon TV Translator Inc. (KVII-TV Ch. 7 Amarillo)

Technical Facilities: 6.47-kw ERP, lat. 36° 40' 39", long. 101° 27' 52".

Guymon—K59GF, Ch. 59, Guymon TV Translator Inc. (KFDA-TV Ch. 10 Amarillo) Phone: 580-338-6993.

Technical Facilities: 6.47-kw ERP, 489-ft. above ground, 3602-ft. above sea level, lat. 36° 40' 39", long. 101° 27' 52".

Hollis, etc.—K53AV, Ch. 53, Oklahoma Community Television LLC. (KJTL Ch. 18 Wichita Falls; KOKH-TV Ch. 25 Oklahoma City) Phone: 405-808-2509.

Technical Facilities: 1.1-kw ERP, 308-ft. above ground, 2050-ft. above sea level, lat. 34° 44' 30", long. 99° 48' 30".

Ownership: Oklahoma Community Television LLC.

Hollis, etc.—K55BQ, Ch. 55, Oklahoma Community Television LLC. (KFOR-TV Ch. 4 Oklahoma City) Phone: 405-808-2509.

Technical Facilities: 0.527-kw ERP, lat. 34° 44' 30", long. 99° 48' 30".

Ownership: Oklahoma Community Television LLC.

Hollis, etc.—K57BB, Ch. 57, Oklahoma Community Television LLC. (KAUZ-TV Ch. 6 Wichita Falls) Phone: 405-808-2509.

Technical Facilities: 0.52-kw ERP, lat. 34° 44' 30", long. 99° 48' 30".

Ownership: Oklahoma Community Television LLC.

Hollis, etc.—K59BI, Ch. 59, Oklahoma Community Television LLC. (KOCO-TV Ch. 5 Oklahoma City) Phone: 405-808-2509.

Technical Facilities: 0.57-kw ERP, lat. 34° 44' 30", long. 99° 48' 30".

Ownership: Oklahoma Community Television LLC.

Hugo—K15AA, Ch. 15, Oklahoma Educational Television Authority. (KOET Ch. 3 Eufaula)

Technical Facilities: 4.39-kw ERP, lat. 33° 59' 49", long. 95° 30' 35".

Idabel—K63BA, Ch. 63, Oklahoma City Educational Television Authority. (KETA-TV Ch. 13 Oklahoma City) Phone: 405-848-8501.

Technical Facilities: 0.305-kw ERP, 444-ft. above ground, 911-ft. above sea level, lat. 33° 53' 16", long. 94° 48' 28".

Holds CP for change to channel number 23, 5.1-kw ERP, , BDISTT-20060315AEN.

Ownership: Oklahoma Educational Television Authority.

Lawton—K11VJ, Ch. 11, Marcia T. Turner. Phone: 702-256-8030.

Technical Facilities: 0.01-kw ERP, 98-ft. above ground, 1279-ft. above sea level, lat. 34° 34' 24", long. 98° 28' 40".

Ownership: Marcia T. Turner.

Lawton—K20HO, Ch. 20, Family Broadcasting Group Inc. Phone: 405-631-7335.

Technical Facilities: 20-kw ERP, 300-ft. above ground, 1530-ft. above sea level, lat. 34° 36' 27", long. 98° 16' 26".

Ownership: Family Broadcasting Group Inc.

Lawton—K36AB, Ch. 36, Oklahoma Educational Television Authority. (KETA-TV Ch. 13 Oklahoma City)

Technical Facilities: 4.89-kw ERP, lat. 34° 37' 36", long. 098° 16' 18".

Lawton—K38GL, Ch. 38, Three Angels Broadcasting Network Inc. Phone: 618-627-4851. Fax: 618-627-4155.

Studio: 3391 Charley Good Rd., West Frankfort, IL 62896.

Technical Facilities: 53-kw ERP, 505-ft. above ground, 1706-ft. above sea level, lat. 34° 32' 59", long. 98° 32' 22".

Ownership: Three Angels Broadcasting Network Inc.

Personnel: Moses Primo, Chief Engineer.

Lawton—K49GC, Ch. 49, Trinity Broadcasting Network Inc. (KTBN-TV Ch. 40 Santa Ana) Phone: 714-832-2950. Fax: 714-730-0661.

Technical Facilities: 13.2-kw ERP, 170-ft. above ground, 1280-ft. above sea level, lat. 34° 36' 12", long. 98° 23' 46".

Holds CP for change to 15-kw ERP, 171-ft. above ground, 1280-ft. above sea level, BDFCDTT-20060330ADO.

Transmitter: Hotel Lawtonian.

Began Operation: May 20, 1987.

Ownership: Trinity Broadcasting Network Inc.

Personnel: Paul Crouch, General Manager; Ben Miller, Chief Engineer; Rod Henke, Sales Manager.

Lawton—K53DS, Ch. 53, Mission Broadcasting of Wichita Falls Inc. Phone: 330-335-8808.

Studio: 3800 Call Field Rd., Wichita Falls, TX 76308.

Technical Facilities: 1000-w TPO, 35.3-kw ERP, 449-ft. above ground, 1657-ft. above sea level, lat. 34° 33' 00", long. 98° 32' 20".

Holds CP for change to channel number 13, 0.05-kw ERP, 467-ft. above ground, 1657-ft. above sea level, BDISDIT-20060403ACZ.

Transmitter: Deyo Mission Rd., 3.5-mi. SW of Lawton.

Began Operation: April 1, 1990.

Ownership: Mission Broadcasting Inc.

Personnel: Kyle Williams, General Manager; Ken Thomasson, Chief Engineer; Melissa Detrich, Sales Manager.

May, etc.—K18BV, Ch. 18, New York Times Management Services.

Technical Facilities: 100-w TPO, 0.815-kw ERP, 240-ft. above ground, 2615-ft. above sea level, lat. 36° 26' 03", long. 99° 46' 22".

Transmitter: 8-mi. N of Gage.

Ownership: The New York Times Co.

May, etc.—K22BR, Ch. 22, New York Times Management Services. (KFOR-TV Ch. 4 Oklahoma City)

Technical Facilities: 0.815-kw ERP, 239-ft. above ground, 2615-ft. above sea level, lat. 36° 26' 03", long. 99° 46' 22".

Ownership: The New York Times Co.

McAlester—K51EK, Ch. 51, Family Broadcasting Group Inc. (KSBI Ch. 52 Oklahoma City) Phone: 405-373-2511.

Technical Facilities: 34.3-kw ERP, 328-ft. above ground, 1234-ft. above sea level, lat. 34° 58' 37", long. 095° 43' 01".

Ownership: Family Broadcasting Group Inc.

McAlester—KEGG-LP, Ch. 35, Hispanic Christian Community Network Inc. (KTBN-TV Ch. 40 Santa Ana) Phone: 214-680-6029.

Technical Facilities: 0.45-kw ERP, 66-ft. above ground, 807-ft. above sea level, lat. 34° 57' 22", long. 95° 46' 23".

Ownership: Hispanic Christian Community Network Inc.

Medford—K46AH, Ch. 46, Oklahoma Educational Television Authority. (KETA-TV Ch. 13 Oklahoma City)

Technical Facilities: 5.88-kw ERP, lat. 36° 40' 48", long. 097° 53' 19".

Miami—KELF-LP, Ch. 48, Victory Communications Inc. Phone: 479-795-4057.

Studio: 310 Spring St., Grove, OK 74344.

Technical Facilities: 98.4-kw ERP, 197-ft. above ground, 1093-ft. above sea level, lat. 36° 52' 50", long. 94° 59' 26".

Multichannel TV Sound: Planned.

Ownership: Victory Communications Inc.

Personnel: Tony Bickel, General Manager; Thom Thompson, Chief Engineer; Nolan Williams, Sales Manager; Jean Bohannon, Program Director.

Mooreland, etc.—K61CW, Ch. 61, New York Times Management Services. (KTVN Ch. 2 Reno)

Technical Facilities: 0.81-kw ERP, 2421-ft. above sea level, lat. 36° 34' 06", long. 99° 16' 33".

Ownership: The New York Times Co.

Muskogee—K14LD, Ch. 14, Family Broadcasting Group Inc. (KSBI Ch. 52 Oklahoma City) Phone: 405-631-7335.

Technical Facilities: 37-kw ERP, 265-ft. above ground, 922-ft. above sea level, lat. 35° 40' 51", long. 95° 25' 19".

Ownership: Family Broadcasting Group Inc.

Muskogee—K25GJ, Ch. 25, Trinity Broadcasting Network. (KTBN-TV Ch. 40 Santa Ana) Phone: 714-832-2950.

Technical Facilities: 11.2-kw ERP, 171-ft. above ground, 769-ft. above sea level, lat. 35° 41' 48", long. 95° 18' 26".

Holds CP for change to channel number 16, 15-kw ERP, , BDISDIT-20060330AAC.

Ownership: Trinity Broadcasting Network Inc.

Norman—KUOK-CA, Ch. 11, Woodward Broadcasting Inc. Phone: 405-329-7827.

Technical Facilities: 0.8-kw ERP, 879-ft. above ground, 1962-ft. above sea level, lat. 35° 16' 50", long. 97° 20' 14".

Holds CP for change to 1.9-kw ERP, 879-ft. above ground, 1940-ft. above sea level, lat. 35° 16' 58", long. 97° 20' 18". BPTVA-20040622AAI.

Began Operation: July 9, 1996.

Ownership: Woodward Broadcasting Inc.

Nowata—KGCT-LP, Ch. 25, Murphy D. Boughner. Phones: 918-273-2212; 918-599-4535. Fax: 918-599-4252.

Studio: 137 N. Washington St., Bartlesville, OK

Technical Facilities: 1000-w TPO, 11.6-kw ERP, 85-ft. above ground, 841-ft. above sea level, lat. 36° 42' 10", long. 95° 38' 24".

Transmitter: Water Tower at junction of Pecan & Shawnee Sts.

Multichannel TV Sound: Stereo only.

Ownership: Murphy D. Boughner.

Personnel: Doug Boughner, General Manager.

Oklahoma City—KCHM-LP, Ch. 59, Woodward Broadcasting Inc.

Technical Facilities: 20-kw ERP, 401-ft. above ground, 1713-ft. above sea level, lat. 35° 22' 10", long. 97° 27' 41".

Holds CP for change to channel number 36, 30-kw ERP, 400-ft. above ground, 1547-ft. above sea level, lat. 35° 34' 07", long. 97° 29' 21". BMJPTTA-20040504ABL.

Transmitter: 89th & Bryant Sts., Moore.

Ownership: Equity Broadcasting Corp.

Oklahoma City—KLHO-LP, Ch. 17, Aracelis Ortiz Corp. Phone: 956-421-2635.

Technical Facilities: 1000-w TPO, 37.1-kw ERP, 197-ft. above ground, 1637-ft. above sea level, lat. 35° 22' 10", long. 97° 27' 36".

Transmitter: 5-mi. S of 89th & Bryant, Moore.

Ownership: Aracelis Ortiz Corp.

Oklahoma City—KOHC-LP, Ch. 38, Sunshine State Television Networks Inc. Phone: 954-431-3144. Fax: 954-431-3591.

Technical Facilities: 10-w TPO, 50-kw ERP, 177-ft. above ground, 1444-ft. above sea level, lat. 35° 21' 46", long. 97° 26' 58".

Transmitter: 2333 E. Britton Rd.

Ownership: Sunshine State Television Networks Inc.

Personnel: Charles L. Freeny Jr., Chief Engineer.

Oklahoma City—KTOU-LP, Ch. 21, Mako Communications LLC.

Technical Facilities: 1000-w TPO, 41.61-kw ERP, 427-ft. above ground, 1706-ft. above sea level, lat. 35° 23' 14", long. 97° 29' 57".

Transmitter: 3.1-mi. S of Newcastle on State Hwy. 277.

Ownership: Mako Communications LLC.

Personnel: Bryan Covey, General Manager; Ron Turner, Chief Engineer; Don Shelton, Sales Manager.

Oklahoma City—KUOT-CA, Ch. 19, EICB-TV LLC. Phone: 972-291-3750.

Technical Facilities: 23.7-kw ERP, 591-ft. above ground, 1899-ft. above sea level, lat. 35° 22' 10", long. 97° 27' 41".

Requests CP for change to 150-kw ERP, , BPTTA-20060111ACN.

Began Operation: .

Ownership: EICB-TV LLC.

Oklahoma City—KQDW-LP, Ch. 69, Arkansas Media LLC. Phone: 501-221-2400.

Studio: 61300 S. Ironwood Rd., South Bend, IN 46614.

Technical Facilities: 1000-w TPO, 5.99-kw ERP, 699-ft. above ground, 1827-ft. above sea level, lat. 35° 32' 52", long. 97° 29' 29".

Holds CP for change to channel number 48, 18.1-kw ERP, 699-ft. above ground, 1829-ft. above sea level, lat. 35° 32' 51", long. 97° 29' 30". BPTTL-20030829BDM.

Transmitter: 7416 N. Kelley Ave.

Ownership: Equity Broadcasting Corp.

Personnel: Pete Sumrall, General Manager; Dave Russell, Sales Manager; Doug Gerlinger, Chief Engineer.

Oklahoma City—KXOC-LP, Ch. 41, Family Broadcasting Group Inc. Phone: 405-631-7335.

Technical Facilities: 48.8-kw ERP, 1000-ft. above ground, 2104-ft. above sea level, lat. 35° 35' 52", long. 97° 29' 22".

Ownership: Family Broadcasting Group Inc.

Ponca City—K38AK, Ch. 38, Oklahoma Educational Television Authority. (KETA-TV Ch. 13 Oklahoma City)

Technical Facilities: 6.89-kw ERP, lat. 36° 44' 30", long. 097° 002' 36".

Ponca City—K54FZ, Ch. 54, Family Broadcasting Group Inc. Phone: 405-373-2511.

Technical Facilities: 23.8-kw ERP, 387-ft. above ground, 1453-ft. above sea level, lat. 36° 45' 35", long. 97° 09' 36".

Transmitter: N side of Hubbard Rd., 4-mi. W of Union Rd.

Ownership: Family Broadcasting Group Inc.

Ponca City—KGBN-CA, Ch. 27, Mable Marie Kelly. Phone: 580-767-0020.

Studio: 114 West Central, Ponca City, OK 74601.

Technical Facilities: 100-w TPO, 0.689-kw ERP, 377-ft. above ground, 1194-ft. above sea level, lat. 36° 41' 25", long. 97° 10' 20".

Transmitter: 4-mi. W of Ponca City on Hwy. 60.

Began Operation: February 1, 1989.

Ownership: Mable Marie Kelly.

Personnel: Dave Hall, General Manager; Kristina Hall, Sales Manager; Rick King, Chief Engineer.

Poteau—KJSF-CA, Ch. 59, FortSmith46Inc. Phone: 501-219-2400. Fax: 501-785-4844.

Technical Facilities: 1000-w TPO, 21.2-kw ERP, 105-ft. above ground, 2485-ft. above sea level, lat. 35° 04' 17", long. 94° 40' 47".

Transmitter: Cavanal Mountain.

Ownership: Equity Broadcasting Corp.

Personnel: Karen Pharis, General Manager; Don Jones, Chief Engineer; Leo Cruz, Sales Manager.

Sayre—K26EU, Ch. 26, Oklahoma Community Television LLC. (KJTL Ch. 18 Wichita Falls) Phone: 405-808-2509.

Technical Facilities: 0.9-kw ERP, lat. 35° 009' 005", long. 099° 42' 50".

Holds CP for change to 9.9-kw ERP, 407-ft. above ground, 2427-ft. above sea level, BPTT-20030206ACP.

Transmitter: 3.75-mi. W of Sayre.

Ownership: Oklahoma Community Television LLC.

Selling—K49D0, Ch. 49, New York Times Management Services.

Technical Facilities: 100-w TPO, 0.77-kw ERP, 2231-ft. above sea level, lat. 36° 06' 00", long. 98° 57' 05".

Transmitter: Near Selling.

Ownership: The New York Times Co.

Selling—K51EB, Ch. 51, New York Times Management Services.

Technical Facilities: 100-w TPO, 0.77-kw ERP, 2231-ft. above sea level, lat. 36° 06' 00", long. 98° 57' 05".

Transmitter: Near Selling.

Ownership: The New York Times Co.

Selling—K53CI, Ch. 53, New York Times Management Services.

Technical Facilities: 0.815-kw ERP, 299-ft. above ground, 2257-ft. above sea level, lat. 36° 06' 00", long. 98° 57' 05".

Transmitter: Near Selling.

Ownership: The New York Times Co.

Selling—K55EZ, Ch. 55, New York Times Management Services. (KOCO-TV Ch. 5 Oklahoma City)

Technical Facilities: 0.815-kw ERP, 299-ft. above ground, 2257-ft. above sea level, lat. 36° 06' 00", long. 98° 57' 05".

Ownership: The New York Times Co.

Selling—K57EA, Ch. 57, New York Times Management Services. (KWTV Ch. 9 Oklahoma City)

Technical Facilities: 0.815-kw ERP, 299-ft. above ground, 2257-ft. above sea level, lat. 36° 06' 00", long. 98° 57' 05".

Ownership: The New York Times Co.

Selling—K57EA, Ch. 57, New York Times Management Services. (KWTV Ch. 9 Oklahoma City)

Technical Facilities: 0.815-kw ERP, 299-ft. above ground, 2257-ft. above sea level, lat. 36° 06' 00", long. 98° 57' 05".

Ownership: The New York Times Co.

Technical Facilities: 292-ft. above ground, 2257-ft. above sea level, lat. 36° 06' 00", long. 98° 57' 05".

Ownership: The New York Times Co.

Stillwater—K21DF, Ch. 21, Family Broadcasting Group Inc. Phone: 405-373-2511.

Technical Facilities: 36.3-kw ERP, 325-ft. above ground, 1355-ft. above sea level, lat. 36° 06' 31", long. 97° 11' 46".

Ownership: Family Broadcasting Group Inc.

Stillwater—KOKG-LP, Ch. 19, KOKI Television LLC.

Technical Facilities: 100-w TPO, 1.16-kw ERP, 1037-ft. above sea level, lat. 36° 08' 13", long. 97° 01' 41".

Transmitter: 1501 N. Hightower St.

Ownership: KOKI Television LLC.

Stillwater—KOKM-LP, Ch. 7, Wellsprings TV Network Inc. Phone: 409-813-1000.

Technical Facilities: 10-w TPO, 15.9-kw ERP, 1027-ft. above sea level, lat. 36° 08' 13", long. 97° 01' 41".

Transmitter: 1505 N. Hightower St.

Ownership: Wellsprings Television Network Inc.

Personnel: Gershon Haston, Vice President & General Manager.

Stillwater—KWEM-LP, Ch. 31, Venture Media Group LLC. Phone: 405-377-8831.

Technical Facilities: 1000-w TPO, 8.9-kw ERP, 711-ft. above ground, 1742-ft. above sea level, lat. 36° 06' 31", long. 97° 11' 46".

Transmitter: 6.8-mi. W of the center of Stillwater.

Began Operation: March 13, 1997.

Ownership: Venture Media Group LLC.

Personnel: Trace Morgan, Manager.

Strong City—K28BY, Ch. 28, Oklahoma Community Television LLC. (KJTL Ch. 18 Wichita Falls) Phone: 405-808-2509.

Technical Facilities: 0.815-kw ERP, lat. 35° 46' 58", long. 099° 35' 13".

Transmitter: 8-mi. N of Strong City.

Ownership: Oklahoma Community Television LLC.

Strong City—K30EF, Ch. 30, Oklahoma Community Television LLC. (KOCO-TV Ch. 5 Oklahoma City) Phone: 405-808-2509.

Technical Facilities: 1.07-kw ERP, 249-ft. above ground, 2589-ft. above sea level, lat. 35° 46' 58", long. 99° 35' 13".

Holds CP for change to 9.9-kw ERP, 341-ft. above ground, 2680-ft. above sea level, BPTT-20030206ACX.

Ownership: Oklahoma Community Television LLC.

Strong City—K32DF, Ch. 32, Oklahoma Community Television LLC. (KJTL Ch. 18 Wichita Falls) Phone: 405-808-2509.

Technical Facilities: 1.07-kw ERP, 249-ft. above ground, 2589-ft. above sea level, lat. 35° 46' 53", long. 99° 35' 13".

Ownership: Oklahoma Community Television LLC.

Strong City—K36AJ, Ch. 36, Oklahoma Community Television LLC. Phone: 405-808-2509.

Technical Facilities: 0.847-kw ERP, 341-ft. above ground, 2680-ft. above sea level, lat. 35° 46' 50", long. 99° 35' 13".

Ownership: Oklahoma Community Television LLC.

Strong City—K38AM, Ch. 38, Oklahoma Community Television LLC. (KFOR-TV Ch. 4 Oklahoma City) Phone: 405-808-2509.

Technical Facilities: 0.872-kw ERP, 341-ft. above ground, 2680-ft. above sea level, lat. 35° 46' 58", long. 99° 35' 13".

Ownership: Oklahoma Community Television LLC.

Strong City—K40AG, Ch. 40, Oklahoma Community Television LLC. (KWTV Ch. 9 Oklahoma City) Phone: 405-808-2509.

Technical Facilities: 0.205-kw ERP, lat. 35° 46' 58", long. 99° 35' 13".

Ownership: Oklahoma Community Television LLC.

Strong City—K42AG, Ch. 42, Oklahoma Community Television LLC. (KOKH-TV Ch. 25 Oklahoma City) Phone: 405-808-2509.

Technical Facilities: 1.1-kw ERP, lat. 38° 30' 32", long. 113° 17' 21".

Transmitter: 18-mi. WNW of Milford.

Ownership: Oklahoma Community Television LLC.

■ **Sulphur**—KOKT-LP, Ch. 36, Woodward Broadcasting Inc. Phone: 501-221-0400. Fax: 405-622-2777.

Studio: State Hwy. 7, PO Box 944, Sulphur, OK 73086.

Technical Facilities: 1000-w TPO, 52.4-kw ERP, 299-ft. above ground, 1564-ft. above sea level, lat. 34° 22' 32", long. 97° 08' 05".

Transmitter: 0.5-mi. N of Springer.

Began Operation: November 1, 1992.

Ownership: Equity Broadcasting Corp.

Personnel: Beverly Orr, General Manager; Neal Ardman, Chief Engineer.

Tahlequah—K04DY, Ch. 4, Northeastern State U. Phone: 918-456-5511.

Technical Facilities: 10-w TPO, 0.07-kw ERP, lat. 35° 54' 51", long. 94° 59' 18".

Transmitter: Keetowah Hill in Tahlequah.

Tahlequah—K30DX, Ch. 30, Trinity Broadcasting Network. (KTBN-TV Ch. 40 Santa Ana) Phone: 330-753-5542.

Technical Facilities: 10-kw ERP, 269-ft. above ground, 1329-ft. above sea level, lat. 35° 59' 24", long. 94° 56' 12".

Transmitter: Approx. 1-mi. NW of McSpadden Falls.

Ownership: Trinity Broadcasting Network Inc.

Tulsa—K13XU, Ch. 13, Family Broadcasting Group Inc. (KSBI Ch. 52 Oklahoma City) Phone: 405-631-7335.

Technical Facilities: 1-kw ERP, 220-ft. above ground, 1204-ft. above sea level, lat. 36° 11' 27", long. 96° 05' 32".

Ownership: Family Broadcasting Group Inc.

Tulsa—K15DA, Ch. 15, Family Broadcasting Group Inc. (KSBI Ch. 52 Oklahoma City) Phone: 405-373-2511.

Technical Facilities: 70.9-kw ERP, 154-ft. above ground, 1014-ft. above sea level, lat. 35° 58' 15", long. 96° 10' 45".

Ownership: Family Broadcasting Group Inc.

Tulsa—K39CW, Ch. 39, Ventana Television Inc.

Technical Facilities: 2000-w TPO, 29.8-kw ERP, 702-ft. above ground, 1165-ft. above sea level, lat. 36° 09' 01", long. 95° 59' 25".

Transmitter: Fourth National Bank Bldg., 15 W. 6th St.

Ownership: Ventana Television Inc.

Personnel: John Skelink, General Manager & Chief Engineer.

Tulsa—K57IP, Ch. 57, MS Communications LLC. Phone: 310-552-7970. Fax: 310-277-3069.

Technical Facilities: 0.007-kw ERP, 50-ft. above ground, 924-ft. above sea level, lat. 36° 006' 38.20", long. 96° 002' 004.20".

Ownership: MS Communications LLC.

Tulsa—K69GO, Ch. 69, Three Angels Broadcasting Network Inc. Phone: 618-627-4651. Fax: 618-627-4155.

Studio: 3391 Charley Good Rd., West Frankfort, IL 62896.

Technical Facilities: 63.3-kw ERP, 108-ft. above ground, 932-ft. above sea level, lat. 36° 003' 15", long. 95° 55' 33".

Holds CP for change to 43-kw ERP, 262-ft. above ground, 1020-ft. above sea level, lat. 36° 006' 008.70", long. 95° 54' 38.00". transmitter to 7060 S. Yale, BPTT-20030625AAP.

Ownership: Three Angels Broadcasting Network Inc.

Personnel: Moses Primo, Chief Engineer.

Tulsa—KOPE-LP, Ch. 51, Copeland Broadcasting Corp. Phone: 918-437-3311.

Technical Facilities: 1000-w TPO, 7.15-kw ERP, 270-ft. above ground, 938-ft. above sea level, lat. 36° 005' 41", long. 95° 52' 000".

Transmitter: 6700 W. 22nd Place.

Began Operation: October 18, 1999.

Ownership: Copeland Broadcasting Corp.

■ **Tulsa**—KTZT-CA, Ch. 29, Word of God Fellowship Inc. Phone: 817-571-1229.

Technical Facilities: 1000-w TPO, 6-kw ERP, 702-ft. above ground, 1132-ft. above sea level, lat. 16° 09' 01", long. 95° 59' 25".

Transmitter: Bank Four Bldg.

Began Operation: August 4, 1998.

Ownership: Word of God Fellowship Inc.

■ **Tulsa**—KUTU-CA, Ch. 25, Woodward Broadcasting Inc. Phone: 501-221-2400. Fax: 501-221-1101.

Technical Facilities: 5.06-kw ERP, 476-ft. above ground, 1198-ft. above sea level, lat. 36° 09' 01", long. 95° 59' 25".

Transmitter: Bank IV Center, 15th W. 6th St.

Began Operation: July 10, 1996.

Ownership: Equity Broadcasting Corp.

Weatherford—K17DH, Ch. 17, Oklahoma Community Television LLC. Phone: 405-808-2509.

Technical Facilities: 20-w TPO, 0.9-kw ERP, 1968-ft. above sea level, lat. 35° 29' 28", long. 98° 43' 54".

Transmitter: 2.5-mi. SSW of Weatherford.

Began Operation: July 1, 1993.

Ownership: Oklahoma Community Television LLC.

Weatherford—K20DX, Ch. 20, Oklahoma Community Television LLC. Phone: 405-808-2509.

Technical Facilities: 20-w TPO, 0.9-kw ERP, 1968-ft. above sea level, lat. 35° 29' 28", long. 98° 43' 54".

Transmitter: 2.5-mi. SSW of Weatherford.

Began Operation: July 1, 1993.

Ownership: Oklahoma Community Television LLC.

Weatherford—K22ED, Ch. 22, Oklahoma Community Television LLC. Phone: 405-808-2509.

Technical Facilities: 0.9-kw ERP, 1968-ft. above sea level, lat. 35° 29' 28", long. 98° 43' 54".

Transmitter: 2.5-mi. SSW of Weatherford

Began Operation: July 1, 1993.

Ownership: Oklahoma Community Television LLC.

Weatherford—K38HM, Ch. 38, Oklahoma Community Television LLC. (KOKH-TV Ch. 25 Oklahoma City) Phone: 405-808-2509.

Technical Facilities: 0.7-kw ERP, 187-ft. above ground, 1968-ft. above sea level, lat. 35° 29' 28", long. 35° 29' 54".

Ownership: Oklahoma Community Television LLC.

Weatherford—K41DS, Ch. 41, Oklahoma Community Television LLC. Phone: 405-808-2509.

Technical Facilities: 0.886-kw ERP, 187-ft. above ground, 1968-ft. above sea level, lat. 35° 29' 28", long. 98° 43' 54".

Ownership: Oklahoma Community Television LLC.

Woodward—K59EE, Ch. 59, New York Times Management Services.

Technical Facilities: 100-w TPO, 0.815-kw ERP, 305-ft. above ground, 2428-ft. above sea level, lat. 36° 34' 06", long. 99° 16' 33".

Transmitter: 8.9-mi. NNW of Mooreland.

Ownership: The New York Times Co.

■ **Woodward**—KOMI-LP, Ch. 24, 101 Television. Phone: 580-256-4101. Fax: 580-256-3825.

Technical Facilities: 2000-w TPO, 33.7-kw ERP, 1060-ft. above ground, 3330-ft. above sea level, lat. 36° 16' 06", long. 99° 26' 56".

Holds CP for change to 0.16-kw ERP, , BDFCDA-20060322AAT.

Transmitter: Sharon-Shattuck Rd., 6.1-mi. W of Sharon.

Ownership: 101 Television.

Personnel: Anne Coleman, General Manager; Lawrence Powell, Chief Engineer; Larry Anderson, Sales Manager.

Woodward, etc.—K63CF, Ch. 63, New York Times Management Services. (KOCO-TV Ch. 5 Oklahoma City)

Technical Facilities: 0.81-kw ERP, 2421-ft. above sea level, lat. 36° 34' 06", long. 99° 16' 33".

Ownership: The New York Times Co.

Woodward, etc.—K65CO, Ch. 65, New York Times Management Services. (KWTV Ch. 9 Oklahoma City)

Technical Facilities: 0.81-kw ERP, 2421-ft. above sea level, lat. 36° 34' 06", long. 99° 16' 33".

Ownership: The New York Times Co.

Woodward, etc.—K67CW, Ch. 67, New York Times Management Services. (KOKH-TV Ch. 25 Oklahoma City)

Technical Facilities: 0.815-kw ERP, 2425-ft. above sea level, lat. 36° 34' 06", long. 99° 16' 33".

Ownership: The New York Times Co.

Woodward, etc.—K69DH, Ch. 69, New York Times Management Services.

Technical Facilities: 100-w TPO, 0.815-kw ERP, 300-ft. above ground, 2420-ft. above sea level, lat. 36° 34' 06", long. 99° 16' 33".

Transmitter: Approx. 9-mi. NNW of Mooreland.

Began Operation: October 1, 1986.

Ownership: The New York Times Co.

Oregon

Albany, etc.—K20DD, Ch. 20, Meredith Corp. Phones: 503-239-4949; 515-284-3000. Fax: 503-239-6184.

Technical Facilities: 10.7-kw ERP, 69-ft. above ground, 1489-ft. above sea level, lat. 44° 30' 18", long. 122° 57' 32".

Holds CP for change to 2-kw ERP, 69-ft. above ground, 1491-ft. above sea level, BDFCDTL-20060331BCA.

Ownership: Meredith Corp.

Altamont/Klamath Falls—K52AS, Ch. 52, Soda Mountain Broadcasting Inc. Phone: 541-773-1212. Fax: 541-779-9261.

Studio: 1090 Knutson Ave., Medford, OR 97504.

Technical Facilities: 14.3-kw ERP, lat. 42° 12' 57", long. 121° 47' 53".

Ownership: Soda Mountain Broadcasting Inc.

Personnel: Renard Maiuri, General Manager.

Applegate Valley—K02EK, Ch. 2, Freedom Broadcasting of Oregon Licensee LLC. (KTVM Ch. 10 Medford) Phone: 518-346-6666.

Technical Facilities: 0.004-kw ERP, 2720-ft. above sea level, lat. 42° 13' 12", long. 123° 01' 59".

Ownership: Freedom Communications Holdings Inc.

Applegate Valley—K04ER, Ch. 4, California-Oregon Broadcasting Inc. (KOBH Ch. 5 Medford)

Technical Facilities: 0.003-kw ERP, 2720-ft. above sea level, lat. 42° 13' 12", long. 123° 01' 59".

Arlington—K65CH, Ch. 65, Oregon Public Broadcasting. (KOPB-TV Ch. 10 Portland) Phone: 503-244-9900.

Technical Facilities: 3.01-kw ERP, lat. 45° 45' 50", long. 120° 14' 40".

Holds CP for change to 1-kw ERP, 79-ft. above ground, 1814-ft. above sea level, BPTT-20020401AAI.

Ownership: Oregon Public Broadcasting.

Ashland—K39EF, Ch. 39, Watch TV Inc. Phone: 503-241-2411. Fax: 503-226-3557.

Technical Facilities: 24.5-kw ERP, 79-ft. above ground, 3730-ft. above sea level, lat. 42° 17' 43", long. 122° 45' 00".

Began Operation: April 15, 1996.

Ownership: Watch TV Inc.

Personnel: Gregory J. Herman, President & General Manager; Steven A. Hale, Station Manager.

Ashland, etc.—K04EO, Ch. 4, Freedom Broadcasting of Oregon Licensee LLC. (KTVM Ch. 10 Medford) Phone: 518-346-6666.

Technical Facilities: 0.08-kw ERP, 3796-ft. above sea level, lat. 42° 17' 43", long. 122° 45' 00".

Ownership: Freedom Communications Holdings Inc.

Astoria—K04PH, Ch. 4, Kenneth E. Lewetag. Phone: 503-623-7795.

Technical Facilities: 2.25-kw ERP, 69-ft. above ground, 1388-ft. above sea level, lat. 46° 17' 10", long. 123° 53' 50".

Ownership: Kenneth E. Lewetag.

Astoria—K05LE, Ch. 5, Michael Mattson. Phone: 503-409-2181.

Technical Facilities: 2.5-kw ERP, 69-ft. above ground, 1388-ft. above sea level, lat. 46° 17' 10", long. 123° 53' 50".

Ownership: Michael Mattson.

Astoria—K17HA, Ch. 17, King Broadcasting Co. (KGW Ch. 8 Portland) Phone: 214-977-6606.

Technical Facilities: 18-kw ERP, 49-ft. above ground, 1421-ft. above sea level, lat. 46° 17' 11", long. 123° 53' 45".

Ownership: King Broadcasting Co.

Astoria—K23GK, Ch. 23, Oregon Public Broadcasting. Phone: 503-244-9900.

Technical Facilities: 15.5-kw ERP, 49-ft. above ground, 1421-ft. above sea level, lat. 46° 17' 11", long. 123° 53' 45".

Ownership: Oregon Public Broadcasting.

Astoria—K26DB, Ch. 26, Fisher Broadcasting Inc. (KATU Ch. 2 Portland)

Technical Facilities: 23.8-kw ERP, 49-ft. above ground, 1375-ft. above sea level, lat. 46° 17' 10", long. 123° 53' 50".

Astoria—K28FP, Ch. 28, Gregory J. Herman, c/o Watch TV Inc. Phone: 503-241-2411. Fax: 503-226-3557.

Technical Facilities: 1000-w TPO, 13.2-kw ERP, 49-ft. above ground, 1375-ft. above sea level, lat. 46° 17' 10", long. 123° 53' 50".

Transmitter: 2.9-mi. N of U.S. 101, 2.5-mi. ENE of Chinook.

Began Operation: October 7, 1999.

Ownership: Watch TV Inc.

Personnel: Gregory J. Herman, President & General Manager; Steven A. Hale, Station Manager.

Astoria—K34DC, Ch. 34, Montecito Portland License LLC. (KOIN Ch. 6 Portland) Phone: 805-969-9278.

Technical Facilities: 23.6-kw ERP, 49-ft. above ground, 1375-ft. above sea level, lat. 46° 17' 10", long. 123° 53' 50".

Ownership: Montecito Broadcast Group LLC.

Baker—K42AI, Ch. 42, Blue Mountain Translator District. (KOIN Ch. 6 Portland)

Technical Facilities: 1.68-kw ERP, lat. 44° 36' 32", long. 117° 46' 32".

Baker—K46AM, Ch. 46, Blue Mountain Translator District. (KTVM Ch. 7 Boise)

Technical Facilities: 0.1-kw ERP, lat. 44° 36' 32", long. 117° 46' 32".

Baker—K50FD, Ch. 50, Blue Mountain Translator District. (KGW Ch. 8 Portland)

Technical Facilities: 0.9-kw ERP, 23-ft. above ground, 6421-ft. above sea level, lat. 44° 36' 32", long. 117° 46' 32".

Baker—K53EJ, Ch. 53, Meredith Corp. Phone: 515-284-3000.

Technical Facilities: 100-w TPO, 1.98-kw ERP, 6437-ft. above sea level, lat. 44° 36' 32", long. 117° 46' 32".

Holds CP for change to channel number 51, 1.18-kw ERP, 30-ft. above ground, 6431-ft. above sea level, lat. 44° 35' 57", long. 117° 46' 58". BDISDTL-20060330AGB.

Transmitter: Mount Beaver, 15-mi. SSW of Baker.

Ownership: Meredith Corp.

Baker City—K55JS, Ch. 55, Blue Mountain Translator District. Phone: 541-963-0196.

Technical Facilities: 4.9-kw ERP, 36-ft. above ground, 6437-ft. above sea level, lat. 44° 35' 57", long. 117° 46' 58".

Ownership: Blue Mountain Translator District.

Baker City, etc.—K48DC, Ch. 48, Oregon Public Broadcasting. (KTVR Ch. 13 La Grande)

Technical Facilities: 2-kw ERP, 30-ft. above ground, 6430-ft. above sea level, lat. 44° 35' 57", long. 117° 45' 58".

Baker Valley—K44AJ, Ch. 44, Blue Mountain Translator District. (KXLY-TV Ch. 4 Spokane; KATU Ch. 2 Portland)

Technical Facilities: 0.337-kw ERP, lat. 44° 36' 32", long. 117° 46' 32".

Baker Valley, etc.—K40AJ, Ch. 40, Blue Mountain Translator District. (KPTV Ch. 12 Portland)

Technical Facilities: 0.278-kw ERP, 6421-ft. above sea level, lat. 44° 36' 32", long. 117° 46' 32".

Bend—K11SE, Ch. 11, Montecito Portland License LLC. Phone: 805-969-9278.

Technical Facilities: 10-w TPO, 0.073-kw ERP, 56-ft. above ground, 4275-ft. above sea level, lat. 44° 04' 41", long. 121° 19' 57".

Holds CP for change to channel number 7, BDISTVL-20060111ACO.

Transmitter: Aubrey Rd., 1.8-mi. NW of Bend.

Multichannel TV Sound: Stereo and separate audio program.

Ownership: Montecito Broadcast Group LLC.

Bend—K27DO, Ch. 27, Meredith Corp. Phone: 503-239-4949. Fax: 503-239-6184.

Technical Facilities: 8.7-kw ERP, lat. 44° 26' 17", long. 120° 57' 13".

Transmitter: Grizzly Mountain, 10-mi. NW of Prineville.

Ownership: Meredith Corp.

Bend—K33AG, Ch. 33, Trinity Broadcasting Network Inc. (KTBN-TV Ch. 40 Santa Ana) Phone: 714-632-2950.

Technical Facilities: 2.9-kw ERP, 75-ft. above ground, 4311-ft. above sea level, lat. 44° 04' 40", long. 121° 19' 49".

Holds CP for change to 15-kw ERP, BDFCDTT-20060330ADV.

Bend—KABH-CA, Ch. 15, Watch TV Inc. Phone: 503-241-2411. Fax: 503-226-3557.

Technical Facilities: 1000-w TPO, 84-kw ERP, 49-ft. above ground, 4327-ft. above sea level, lat. 44° 00' 30", long. 121° 19' 46".

Transmitter: Aubrey Butte, 1.4-mi. W of U.S. Rte. 20/97.

Began Operation: November 3, 1993.

Ownership: Watch TV Inc.

Personnel: Gregory J. Hermann, President & General Manager; Steven A. Hale, Station Manager.

Bend—KBND-LP, Ch. 41, Combined Communications Inc. Phone: 541-382-5263.

Technical Facilities: 6.5-kw ERP, 184-ft. above ground, 4393-ft. above sea level, lat. 44° 04' 39", long. 121° 19' 57".

Holds CP for change to 8.9-kw ERP, 174-ft. above ground, 4383-ft. above sea level, BPTTL-20060327AFE.

Ownership: Combined Communications Inc.

Bend—KFXO-LP, Ch. 39, Meredith Corp.-KFXO.

Technical Facilities: 1000-w TPO, 21.6-kw ERP, 5361-ft. above sea level, lat. 44° 11' 52", long. 120° 58' 35".

Transmitter: Powell Butte, approx. 5-mi. SSE of Powell Butte.

Ownership: Meredith Corp.

Bend—KUBN-LP, Ch. 50, Meredith Corp. (KPTV Ch. 12 Portland) Phone: 503-239-4949. Fax: 503-239-6184.

Technical Facilities: 11.7-kw ERP, lat. 44° 11' 51", long. 120° 58' 35".

Transmitter: Powell Butte, 9.4-mi. SW of Prineville.

Ownership: Meredith Corp.

Black Butte Ranch—K04HK, Ch. 4, Black Butte Ranch Assn. (KTVZ Ch. 21 Bend)

Technical Facilities: 0.025-kw ERP, 4071-ft. above sea level, lat. 44° 21' 07", long. 121° 41' 24".

Black Butte Ranch—K05GZ, Ch. 5, Black Butte Ranch Assn.

Technical Facilities: 0.025-kw ERP, 4058-ft. above sea level, lat. 44° 21' 07", long. 121° 41' 24".

Transmitter: 5-Mile Butte, Deschutes County.

Black Butte Ranch—K11LY, Ch. 11, Black Butte Ranch Assn. (KEZI Ch. 9 Eugene)

Technical Facilities: 0.033-kw ERP, 4065-ft. above sea level, lat. 44° 21' 07", long. 121° 41' 24".

Black Butte Ranch—K64AO, Ch. 64, Black Butte Ranch Assn. (KGW Ch. 8 Portland)

Technical Facilities: 0.163-kw ERP, 4058-ft. above sea level, lat. 44° 21' 07", long. 121° 41' 24".

Brookings—K07JT, Ch. 7, California-Oregon Broadcasting Inc. (KOBH Ch. 5 Medford) Phone: 541-779-5555.

Technical Facilities: 0.3-kw ERP, 26-ft. above ground, 1168-ft. above sea level, lat. 42° 02' 39", long. 124° 14' 00".

Brookings—K10LR, Ch. 10, Freedom Broadcasting of Oregon Licensee LLC. (KTVM Ch. 10 Medford)

Technical Facilities: 0.056-kw ERP, lat. 42° 00' 39", long. 124° 13' 52".

Ownership: Freedom Communications Holdings Inc.

Brookings—K57GP, Ch. 57, Three Angels Broadcasting Network Inc. Phone: 618-627-4651. Fax: 618-627-4155.

Studio: 3391 Charley Good Rd., West Frankfort, IL 62896.

Technical Facilities: 100-w TPO, 1.869-kw ERP, 72-ft. above ground, 1890-ft. above sea level, lat. 42° 07' 23", long. 124° 17' 56".

Holds CP for change to channel number 21, 6-kw ERP, BPTTL-20050317ABV.

Transmitter: 5-mi. NE of Brookings.

Ownership: Three Angels Broadcasting Network Inc.

Personnel: Moses Primo, Chief Engineer.

Brookings—KBSC-LP, Ch. 49, Oregon Coast Media Inc. Phone: 541-661-3900.

Studio: 605 Railroad St., Brookings, OR 97415.

Technical Facilities: 100-w TPO, 5.6-kw ERP, 26-ft. above ground, 1368-ft. above sea level, lat. 42° 03' 08", long. 124° 14' 07".

Transmitter: 1.2-mi. E of Harbor.

Began Operation: November 1, 1992.

Ownership: Oregon Coast Media Inc.

Personnel: Bob deGroot, Sales Manager; Dan Nelson, Chief Engineer; Dave Shaw, News Director.

Brookings, etc.—K18EP, Ch. 18, Southern Oregon Public Television Inc. (KSYS Ch. 8 Medford)

Technical Facilities: 3.21-kw ERP, 30-ft. above ground, 1781-ft. above sea level, lat. 42° 07' 23", long. 124° 17' 56".

Brookings, etc.—K31GP, Ch. 31, Broadcasting Licenses LP. (KMVU Ch. 26 Medford) Phone: 517-347-4141.

Technical Facilities: 2.15-kw ERP, 27-ft. above ground, 182-ft. above sea level, lat. 42° 03' 09", long. 124° 16' 51".

Ownership: Broadcasting Licenses LP.

Burns—K36BA, Ch. 36, Oregon Public Broadcasting. (KOPB-TV Ch. 10 Portland)

Technical Facilities: 0.78-kw ERP, lat. 43° 34' 26", long. 119° 00' 48".

Burns—K69DX, Ch. 69, NPG of Oregon Inc. (KTVZ Ch. 21 Bend) Phone: 816-271-8502.

Technical Facilities: 1.01-kw ERP, lat. 43° 34' 10", long. 119° 06' 45".

Holds CP for change to channel number 52, 9.45-kw ERP, 92-ft. above ground, 5377-ft. above sea level, lat. 43° 34' 26", long. 119° 07' 47". BPTT-20020617AAI.

Ownership: News Press & Gazette Co.

Burns—K71AT, Ch. 71, NPG of Oregon Inc. (KBCI-TV Ch. 2 Boise) Phone: 816-271-8502.

Technical Facilities: 0.1-kw ERP, lat. 43° 34' 10", long. 119° 06' 45".

Holds CP for change to 9.45-kw ERP, 92-ft. above ground, 5377-ft. above sea level, lat. 43° 34' 26", long. 119° 07' 47". BPTT-20020617AAF.

Ownership: News Press & Gazette Co.

Butte Falls—K02JF, Ch. 2, Southern Oregon Public Television Inc. (KSYS Ch. 8 Medford)

Technical Facilities: 0.046-kw ERP, lat. 42° 34' 24", long. 122° 34' 15".

Butte Falls—K04JQ, Ch. 4, Freedom Broadcasting of Oregon Licensee LLC. (KTVM Ch. 10 Medford) Phone: 518-346-6666.

Technical Facilities: 0.009-kw ERP, lat. 42° 34' 24", long. 122° 34' 15".

Ownership: Freedom Communications Holdings Inc.

Camas—K0XI-CA, Ch. 19, Watch TV Inc. Phone: 503-241-2411. Fax: 503-226-3557.

Technical Facilities: 150-kw ERP, 49-ft. above ground, 1889-ft. above sea level, lat. 45° 41' 30", long. 122° 31' 40".

Holds CP for change to channel number 20, 600-ft. above ground, 1722-ft. above sea level, lat. 45° 31' 21", long. 122° 44' 45". BPTTA-20040614AAQ.

Ownership: Watch TV Inc.

Personnel: Gregory J. Herman, President & General Manager; Steven A. Hale, Station Manager.

Camas Valley—K07PP, Ch. 7, Retlaw Broadcasting of Eugene LLC. (KPIC Ch. 4 Roseburg)

Technical Facilities: 0.046-kw ERP, lat. 42° 59' 44", long. 123° 45' 31".

Camas Valley—K21AI, Ch. 21, Camas Valley Grange No. 521. (KEZI Ch. 9 Eugene)

Technical Facilities: 0.28-kw ERP, lat. 42° 59' 44", long. 123° 45' 31".

Canyonville—K32ET, Ch. 32, Three Angels Broadcasting Network Inc. Phone: 618-627-4651. Fax: 618-627-4155.

Studio: 3391 Charley Good Rd., West Frankfort, IL 62896.

Technical Facilities: 100-w TPO, 0.6-kw ERP, 69-ft. above ground, 3538-ft. above sea level, lat. 42° 54' 06", long. 123° 17' 07".

Transmitter: 2-mi. S of Canyonville.

Began Operation: July 1, 1996.

Ownership: Three Angels Broadcasting Network Inc.

Personnel: Moses Primo, Chief Engineer.

Canyonville—K43DI, Ch. 43, California-Oregon Broadcasting Inc. (KLSR-TV Ch. 34 Eugene)

Technical Facilities: 0.35-kw ERP, lat. 42° 54' 06", long. 123° 17' 07".

Canyonville, etc.—K07KT, Ch. 7, California-Oregon Broadcasting Inc. (KOBIC Ch. 5 Medford)

Technical Facilities: 0.02-kw ERP, 3389-ft. above sea level, lat. 42° 54' 06", long. 123° 17' 07".

Carpenterville—K60BJ, Ch. 60, Freedom Broadcasting of Oregon Licensee LLC. (KTVM Ch. 10 Medford)

Technical Facilities: 0.003-kw ERP, lat. 42° 12' 32", long. 124° 13' 27".

Ownership: Freedom Communications Holdings Inc.

Cascadia—K04CX, Ch. 4, Cascadia Community TV Inc. (KOIN Ch. 6 Portland)

Technical Facilities: 0.009-kw ERP, lat. 44° 23' 19", long. 122° 28' 11".

Cave Junction—K07PZ, Ch. 7, California-Oregon Broadcasting Inc. (KOBIC Ch. 5 Medford)

Technical Facilities: 0.005-kw ERP, 4026-ft. above sea level, lat. 42° 15' 31", long. 123° 39' 43".

Cave Junction—K13PH, Ch. 13, Southern Oregon Public Television Inc. (KSYS Ch. 8 Medford)

Technical Facilities: 0.046-kw ERP, lat. 42° 15' 14", long. 123° 39' 38".

Cave Junction—K24BV, Ch. 24, Freedom Broadcasting of Oregon Licensee LLC. (KTVM Ch. 10 Medford)

Technical Facilities: 8.9-kw ERP, lat. 42° 15' 31", long. 123° 39' 36".

Ownership: Freedom Communications Holdings Inc.

Cave Junction—K48GO, Ch. 48, Better Life Television. Phone: 541-582-8024.

Technical Facilities: 4.1-kw ERP, 89-ft. above ground, 4091-ft. above sea level, lat. 42° 15' 31", long. 123° 39' 43".

Ownership: Better Life Television Inc.

Cave Junction, etc.—K02DV, Ch. 2, Freedom Broadcasting of Oregon Licensee LLC. (KTVM Ch. 10 Medford) Phone: 518-346-6666.

Technical Facilities: 0.004-kw ERP, 2192-ft. above sea level, lat. 42° 08' 06", long. 123° 41' 42".

Ownership: Freedom Communications Holdings Inc.

Cave Junction, etc.—K51BV, Ch. 51, Soda Mountain Broadcasting Inc.

Technical Facilities: 0.616-kw ERP, 49-ft. above ground, 4049-ft. above sea level, lat. 42° 15' 31", long. 123° 39' 43".

Chemult—K06LI, Ch. 6, NPG of Oregon Inc. (KTVZ Ch. 21 Bend)

Technical Facilities: 0.067-kw ERP, 36-ft. above ground, 6772-ft. above sea level, lat. 43° 18' 19", long. 121° 42' 56".

Ownership: News Press & Gazette Co.

Chemult—K07PS, Ch. 7, California-Oregon Broadcasting Inc. (KOTI Ch. 2 Klamath Falls)

Technical Facilities: 0.047-kw ERP, 7100-ft. above sea level, lat. 43° 18' 19", long. 121° 42' 56".

Chiloquin—K06NS, Ch. 6, California-Oregon Broadcasting Inc. (KOTI Ch. 2 Klamath Falls) Phone: 541-779-5555.

Technical Facilities: 0.5-kw ERP, 102-ft. above ground, 4137-ft. above sea level, lat. 42° 38' 20", long. 121° 56' 03".

Ownership: California-Oregon Broadcasting Inc.

Christmas Valley—K17DU, Ch. 17, Three Angels Broadcasting Network Inc. Phone: 618-627-4651. Fax: 618-627-4155.

Studio: 3391 Charley Good Rd., West Frankfort, IL 62896.

Technical Facilities: 100-w TPO, 4.66-kw ERP, 39-ft. above ground, 5658-ft. above sea level, lat. 43° 09' 55", long. 120° 52' 45".

Transmitter: 11.5-mi. SW of Christmas Valley on Table Rock Mountain.

Ownership: Three Angels Broadcasting Network Inc.

Personnel: Moses Primo, Chief Engineer.

College Hill, etc.—K11GT, Ch. 11, KEZI Inc. (KEZI Ch. 9 Eugene)

Technical Facilities: 0.35-kw ERP, 1384-ft. above sea level, lat. 44° 00' 05", long. 123° 06' 05".

Coos Bay—K27CL, Ch. 27, KEZI Inc. Phone: 503-485-5611. Fax: 503-342-1568.

Studio: 2975 Chad Dr., Eugene, OR 97408.

Technical Facilities: 1000-w TPO, 11.1-kw ERP, 148-ft. above ground, 1007-ft. above sea level, lat. 43° 23' 26", long. 124° 07' 48".

Transmitter: Noah Butte, 3.7-mi. E of Coos Bay.

Began Operation: September 1, 1989.

Ownership: Chambers Communications Corp.

Personnel: John Prevedello, General Manager; Dennis Hunt, Chief Engineer; Tom Anderson, Sales Manager.

Coos Bay—K30BN, Ch. 30, California-Oregon Broadcasting Inc. (KDBI Ch. 5 Medford) Phone: 541-779-5555.

Technical Facilities: 40-kw ERP, 125-ft. above ground, 925-ft. above sea level, lat. 43° 23' 30", long. 124° 00' 48".

Ownership: California-Oregon Broadcasting Inc.

Coos Bay—K33AO, Ch. 33, Trinity Broadcasting Network Inc. (KTBN-TV Ch. 40 Santa Ana)

Technical Facilities: 12.1-kw ERP, lat. 43° 21' 15", long. 124° 14' 32".

Transmitter: Atop Blossom Hill.

Coos Bay—K36BX, Ch. 36, California-Oregon Broadcasting Inc. (KOBIC Ch. 5 Medford)

Technical Facilities: 12.7-kw ERP, lat. 43° 14' 40", long. 123° 18' 42".

Coos Bay—K44FH, Ch. 44, Better Life Television.

Technical Facilities: 5.52-kw ERP, 728-ft. above ground, 1348-ft. above sea level, lat. 43° 21' 15", long. 124° 14' 31".

Ownership: Better Life Television Inc.

Coos Bay—K46AS, Ch. 46, Ackerley Broadcasting Operations LLC. Phone: 918-388-5222.

Technical Facilities: 14.7-kw ERP, lat. 43° 23' 39", long. 124° 00' 56".

Ownership: Clear Channel Communications Inc.

Coos Bay—K49DM, Ch. 49, Watch TV Inc. Phone: 503-241-2411. Fax: 503-226-3557.

Technical Facilities: 1000-w TPO, 12.7-kw ERP, 669-ft. above sea level, lat. 43° 21' 15", long. 124° 14' 32".

Transmitter: Blossom Hill, approx. 2-mi. W of U.S. Rte. 101.

Ownership: Watch TV Inc.

Personnel: Gregory J. Herman, President & General Manager; Steven A. Hale, Station Manager.

Coos Bay—K63DO, Ch. 63, California-Oregon Broadcasting Inc. (KLSR-TV Ch. 34 Eugene)

Technical Facilities: 6.23-kw ERP, lat. 43° 23' 35", long. 124° 00' 47".

Transmitter: 5-mi. E of Coos Bay.

Coos Bay, etc.—K17AA, Ch. 17, Oregon Public Broadcasting. (KOPB-TV Ch. 10 Portland)

Technical Facilities: 16.1-kw ERP, 810-ft. above sea level, lat. 43° 18' 42", long. 124° 14' 36".

Corvallis—K14GW, Ch. 14, California-Oregon Broadcasting Inc. Phone: 503-779-5555. Fax: 503-779-1151.

Oregon — Low Power TV & TV Translator Stations

Technical Facilities: 1000-w TPO, 27.3-kw ERP, 110-ft. above ground, 1623-ft. above sea level, lat. 44° 38' 25", long. 123° 16' 25".
Transmitter: Vineyard Hill, 5-mi. N of Corvallis.

Multichannel TV Sound: Stereo only.
Ownership: California-Oregon Broadcasting Inc.
Personnel: Mark Metzger, Manager; Tim Hershiser, Chief Engineer.

Corvallis—K45CV, Ch. 45, Fisher Broadcasting Inc. (KATU Ch. 2 Portland)

Technical Facilities: 17-kw ERP, 102-ft. above ground, 1522-ft. above sea level, lat. 44° 30' 18", long. 122° 57' 33".

Corvallis, etc.—K26AY, Ch. 26, KGW-TV Inc. (KGW Ch. 8 Portland)

Technical Facilities: 13.8-kw ERP, 79-ft. above ground, 1499-ft. above sea level, lat. 44° 30' 18", long. 122° 57' 33".

Ownership: King Broadcasting Co.

Cottage Grove—K14LP, Ch. 14, South Lane TV Inc. Phone: 541-942-9804.

Technical Facilities: 0.22-kw ERP, 184-ft. above ground, 1594-ft. above sea level, lat. 43° 46' 38", long. 123° 02' 33".

Transmitter: 2.4-km SSE of Cottage Grove on Hansen Butte.

Cottage Grove—K18EA, Ch. 18, South Lane TV Inc. (KPTV Ch. 12 Portland)

Technical Facilities: 0.22-kw ERP, lat. 43° 46' 38", long. 123° 02' 33".

Transmitter: 2.4-km SSE of Cottage Grove on Hansen Butte.

Cottage Grove—K47AV, Ch. 47, South Lane TV Inc. (KOIN Ch. 6 Portland)

Technical Facilities: 0.84-kw ERP, lat. 43° 46' 38", long. 123° 02' 33".

Cottage Grove—K50CT, Ch. 50, South Lane TV Inc. (K59DJ Ch. 59 Eugene)

Technical Facilities: 0.22-kw ERP, lat. 43° 46' 38", long. 123° 02' 33".

Transmitter: 2.4-km SSE of Cottage Grove on Hansen Butte.

Cottage Grove—K52CV, Ch. 52, South Lane TV Inc. (KEPB-TV Ch. 28 Eugene) Phone: 541-942-9804.

Technical Facilities: 0.34-kw ERP, lat. 43° 46' 38", long. 123° 02' 33".

Holds CP for change to channel number 20, , BDISTT-20051122AGJ.

Transmitter: 2.4-km SSE of Cottage Grove on Hansen Butte.

Ownership: South Lane TV Inc.

Cottage Grove—K54CL, Ch. 54, South Lane TV Inc. (KLSR-TV Ch. 34 Eugene) Phone: 541-942-9804.

Technical Facilities: 0.34-kw ERP, 144-ft. above ground, 1555-ft. above sea level, lat. 43° 46' 38", long. 123° 02' 33".

Holds CP for change to channel number 40, , BDISTT-20051122AFH.

Ownership: South Lane TV Inc.

Cottage Grove—K56DK, Ch. 56, South Lane TV Inc. (KEZI Ch. 9 Eugene) Phone: 541-942-9804.

Technical Facilities: 0.34-kw ERP, 144-ft. above ground, 1555-ft. above sea level, lat. 43° 46' 38", long. 123° 02' 33".

Holds CP for change to channel number 42, , BDISTT-20051122AEY.

Ownership: South Lane TV Inc.

Cottage Grove—K58CT, Ch. 58, South Lane TV Inc. (KVAL-TV Ch. 13 Eugene) Phone: 541-942-9804.

Technical Facilities: 0.674-kw ERP, lat. 43° 46' 38", long. 123° 02' 33".

Holds CP for change to channel number 46, , BDISTT-20051122AGB.

Ownership: South Lane TV Inc.

Cottage Grove—K60DO, Ch. 60, South Lane TV Inc. (KMTR Ch. 16 Eugene) Phone: 541-942-9804.

Technical Facilities: 0.674-kw ERP, lat. 43° 46' 38", long. 123° 02' 33".

Holds CP for change to channel number 48, , BDISTT-20051122AGZ.

Ownership: South Lane TV Inc.

Cottage Grove—K69AV, Ch. 69, South Lane TV Inc. (KOBI Ch. 5 Medford) Phone: 541-942-9804.

Technical Facilities: 0.642-kw ERP, lat. 43° 46' 38", long. 123° 02' 33".

Holds CP for change to channel number 22, , BDISTT-20051122AER.

Ownership: South Lane TV Inc.

Disston—K11KI, Ch. 11, South Lane Television Inc. (KMTR Ch. 16 Eugene)

Technical Facilities: 0.017-kw ERP, lat. 43° 43' 15", long. 122° 50' 15".

Dorena—K04GR, Ch. 4, South Lane Television Inc. (KVAL-TV Ch. 13 Eugene)

Technical Facilities: 0.008-kw ERP, lat. 43° 43' 15", long. 122° 50' 15".

Dorena & Culp Creek—K02GL, Ch. 2, South Lane Television Inc. (KEZI Ch. 9 Eugene)

Technical Facilities: 0.008-kw ERP, lat. 43° 43' 15", long. 122° 50' 15".

Drewsey—K09LJ, Ch. 9, Drewsey Community TV. (KBCI-TV Ch. 2 Boise)

Technical Facilities: 0.006-kw ERP, lat. 43° 47' 34", long. 118° 22' 48".

Drewsey—K11LQ, Ch. 11, Drewsey Community TV. (KTVB Ch. 7 Boise)

Technical Facilities: 0.006-kw ERP, lat. 43° 47' 34", long. 118° 22' 48".

Drewsey—K13PM, Ch. 13, Drewsey Community TV. (KIVI Ch. 6 Nampa)

Technical Facilities: 0.006-kw ERP, lat. 43° 47' 34", long. 118° 22' 48".

Elgin—K26FV, Ch. 26, Blue Mountain Translator District. (KTVB Ch. 7 Boise)

Technical Facilities: 1.06-kw ERP, 20-ft. above ground, 7159-ft. above sea level, lat. 45° 18' 35", long. 117° 43' 58".

Transmitter: Mount Fanny, 9.3-mi. NE of Union.

Elgin—K33FS, Ch. 33, Blue Mountain Translator District. (KPTV Ch. 12 Portland)

Technical Facilities: 0.25-kw ERP, 20-ft. above ground, 7159-ft. above sea level, lat. 45° 18' 35", long. 117° 43' 58".

Transmitter: Mount Fanny, 9.3-mi. NE of Union.

Elgin—K39FD, Ch. 39, Blue Mountain Translator District. (KGW Ch. 8 Portland)

Technical Facilities: 0.68-kw ERP, 20-ft. above ground, 7159-ft. above sea level, lat. 45° 18' 35", long. 117° 43' 58".

Transmitter: Mount Fanny, 9.3-mi. NE of Union.

Elgin—K41CP, Ch. 41, Blue Mountain Translator District. (KPTV Ch. 12 Portland)

Technical Facilities: 0.132-kw ERP, 59-ft. above ground, 3855-ft. above sea level, lat. 45° 37' 53", long. 117° 54' 09".

Elgin—K43CP, Ch. 43, Blue Mountain Translator District. (KOIN Ch. 6 Portland)

Technical Facilities: 0.059-kw ERP, 56-ft. above ground, 3862-ft. above sea level, lat. 45° 37' 53", long. 117° 54' 09".

Elgin—K45CI, Ch. 45, Blue Mountain Translator District. (KXLY-TV Ch. 4 Spokane; KATU Ch. 2 Portland)

Technical Facilities: 0.132-kw ERP, 52-ft. above ground, 3855-ft. above sea level, lat. 45° 37' 53", long. 117° 54' 09".

Elgin—K47DD, Ch. 47, Blue Mountain Translator District. (KGW Ch. 8 Portland)

Technical Facilities: 0.132-kw ERP, 56-ft. above ground, 3862-ft. above sea level, lat. 45° 37' 53", long. 117° 54' 09".

Elkton—K11VI, Ch. 11, Oregon Public Broadcasting. (KOAC-TV Ch. 7 Corvallis) Phone: 503-244-9900.

Technical Facilities: 0.037-kw ERP, 72-ft. above ground, 1319-ft. above sea level, lat. 43° 37' 16", long. 123° 32' 03".

Ownership: Oregon Public Broadcasting.

Enterprise—K28JC, Ch. 28, Oregon Public Broadcasting. (KOPB-TV Ch. 10 Portland) Phone: 503-244-9900.

Technical Facilities: 0.055-kw ERP, 26-ft. above ground, 7027-ft. above sea level, lat. 45° 23' 58", long. 117° 23' 16".

Ownership: Oregon Public Broadcasting.

Eola—KWVT-LP, Ch. 52, Kenneth E. Lewetag. Phone: 503-930-7228.

Technical Facilities: 150-kw ERP, 850-ft. above ground, 1949-ft. above sea level, lat. 44° 59' 59", long. 122° 41' 41".

Holds CP for change to 150-kw ERP, 49-ft. above ground, 2008-ft. above sea level, lat. 44° 54' 38", long. 122° 38' 14". BPTTL-20060331AID.

Multichannel TV Sound: Stereo and separate audio program.

Ownership: Kenneth E. Lewetag.

Eugene—K04DR, Ch. 4, Fisher Broadcasting Inc. (KVAL-TV Ch. 13 Eugene) Phone: 206-404-7000.

Technical Facilities: .0012-kw ERP, 69-ft. above ground, 1148-ft. above sea level, lat. 44° 02' 00", long. 123° 00' 25".

Eugene—K21FS, Ch. 21, Oregon Public Broadcasting. (KEPB-TV Ch. 28 Eugene; KOAC-TV Ch. 7 Corvallis)

Technical Facilities: 0.776-kw ERP, lat. 44° 11' 52", long. 122° 59' 06".

Eugene—K36FJ, Ch. 36, Three Angels Broadcasting Network Inc. Phone: 618-627-4651. Fax: 618-627-4155.

Studio: 3391 Charley Good Rd., West Frankfort, IL 62896.

Technical Facilities: 16-kw ERP, 302-ft. above ground, 1572-ft. above sea level, lat. 44° 00' 11", long. 126° 06' 48".

Began Operation: September 15, 1997.

Ownership: Three Angels Broadcasting Network Inc.

Personnel: Moses Primo, Chief Engineer.

Eugene—K59DJ, Ch. 59, His Word Broadcasting Co. Phones: 541-747-5959; 541-342-7474.

Technical Facilities: 1000-w TPO, 11.7-kw ERP, lat. 44° 07' 52", long. 123° 18' 42".

Holds CP for change to channel number 38, 8-kw ERP, 112-ft. above ground, 2221-ft. above sea level, lat. 44° 06' 57", long. 122° 59' 57". BPTTL-20050601BDS.

Transmitter: Springfield.

Ownership: His Word Broadcasting Co.

Personnel: Dennis Walen, General Manager.

Eugene—KAMK-LP, Ch. 53, Gerald D. Kamp.

Technical Facilities: 1000-w TPO, 10.9-kw ERP, 351-ft. above ground, 1621-ft. above sea level, lat. 44° 00' 11", long. 123° 06' 48".

Transmitter: Blanton Rd., SW of Eugene.

Ownership: Gerald D. Kamp.

■ **Eugene**—KEVU-LP, Ch. 23, California-Oregon Broadcasting Inc. Phone: 503-779-5555. Fax: 503-779-1151.

Studio: 888 Goodpasture Island Rd., Eugene, OR 97401.

Technical Facilities: 19.4-kw ERP, 580-ft. above ground, 1876-ft. above sea level, lat. 44° 00' 04", long. 123° 06' 45".

Multichannel TV Sound: Stereo only.

Began Operation: November 1, 1987.

Ownership: California-Oregon Broadcasting Inc.

Personnel: Patricia C. Smullen, President; Mark Metzger, Station Manager; Chris Breen, National Sales Coordinator; Tim Hershiser, Chief Engineer.

Eugene—KMOR-LP, Ch. 51, Ackerley Broadcasting Operations LLC. Phone: 918-388-5222.

Technical Facilities: 1000-w TPO, 10.9-kw ERP, 351-ft. above ground, 1621-ft. above sea level, lat. 44° 00' 11", long. 123° 06' 48".

Transmitter: Blanton Rd., SW of Eugene.

Multichannel TV Sound: Stereo only.

Ownership: Clear Channel Communications Inc.

Personnel: Cambra Ward, General Manager; Kurt Thelen, Chief Engineer; Dave Ulrickson, Sales Manager.

■ **Eugene**—KORY-CA, Ch. 41, Watch TV Inc. Phone: 503-241-2411. Fax: 503-226-3557.

Technical Facilities: 1000-w TPO, 10.4-kw ERP, 131-ft. above ground, 1270-ft. above sea level, lat. 44° 00' 11", long. 123° 06' 48".

Ownership: Watch TV Inc.

Personnel: Gregory J. Herman, President & General Manager; Steven A. Hale, Station Manager.

Eugene, etc.—K57EL, Ch. 57, California-Oregon Broadcasting Inc. Phone: 503-779-5555. Fax: 503-779-5564.

Technical Facilities: 5.54-kw ERP, 59-ft. above ground, 2149-ft. above sea level, lat. 44° 06' 57", long. 122° 59' 58".

Holds CP for change to 10-kw ERP, , BDISTTL-20060331BGE.

Transmitter: 2-mi. SE of Coburg.

Began Operation: April 10, 1996.

Ownership: California-Oregon Broadcasting Inc.

Eugene, etc.—K65ER, Ch. 65, Metrocom of Oregon Inc.

Technical Facilities: 6.23-kw ERP, 49-ft. above ground, 751-ft. above sea level, lat. 44° 07' 28", long. 120° 00' 03".

Transmitter: 1.7-mi. SE of Coburg.

■ **Florence**—K48GC, Ch. 48, Three Angels Broadcasting Network Inc. Phone: 618-627-4651. Fax: 618-627-4155.

Studio: 3391 Charley Good Rd., West Frankfort, IL 62896.

Technical Facilities: 100-w TPO, 2.81-kw ERP, 82-ft. above ground, 810-ft. above sea level, lat. 43° 57' 25", long. 124° 04' 25".

Transmitter: Top of Glenada Hill, 2.5-mi. SW of Florence.

Began Operation: January 18, 1996.

Ownership: Three Angels Broadcasting Network Inc.

Personnel: Moses Primo, Chief Engineer.

Florence—K52DO, Ch. 52, West Lane Translator Inc. (KLSR-TV Ch. 34 Eugene)

Technical Facilities: 1.07-kw ERP, 115-ft. above ground, 866-ft. above sea level, lat. 43° 57' 26", long. 124° 04' 26".

Florence—K54DG, Ch. 54, Oregon Public Broadcasting. (KOPB-TV Ch. 10 Portland) Phone: 503-244-9900.

Technical Facilities: 1.7-kw ERP, 115-ft. above ground, 866-ft. above sea level, lat. 43° 57' 46", long. 124° 04' 15".

Holds CP for change to channel number 32, 15-kw ERP, 135-ft. above ground, 844-ft. above sea level, lat. 43° 57' 26", long. 124° 04' 26". BDISTT-20060126AII.

Ownership: Oregon Public Broadcasting.

Florence—K56DL, Ch. 56, West Lane Translator Inc. (KEZI Ch. 9 Eugene) Phone: 541-902-0339.

Technical Facilities: 0.2-kw ERP, 148-ft. above ground, 899-ft. above sea level, lat. 43° 57' 46", long. 124° 04' 15".

Holds CP for change to channel number 35, , BDISTT-20051128AKY.

Ownership: West Lane Translator Inc.

Florence—K58CW, Ch. 58, West Lane Translator Inc. (KVAL-TV Ch. 13 Eugene) Phone: 541-902-0339.

Technical Facilities: 0.2-kw ERP, 148-ft. above ground, 899-ft. above sea level, lat. 43° 57' 46", long. 124° 04' 15".

Holds CP for change to channel number 40, , BDISTT-20051128AKH.

Ownership: West Lane Translator Inc.

Florence—K60DO, Ch. 60, West Lane Translator Inc. (KMTR Ch. 16 Eugene) Phone: 541-902-0339.

Technical Facilities: 0.2-kw ERP, lat. 43° 57' 46", long. 124° 04' 15".

Holds CP for change to channel number 43, , BDISTT-20051128ALH.

Ownership: West Lane Translator Inc.

Glendale—K58DA, Ch. 58, Southwest Oregon Television Bcstg. Corp. (KPIC Ch. 4 Roseburg)

Technical Facilities: 1.23-kw ERP, lat. 42° 43' 45", long. 123° 23' 12".

Glendale, etc.—K48BS, Ch. 48, Freedom Broadcasting of Oregon Licensee LLC. (KTVL Ch. 10 Medford)

Technical Facilities: 1.24-kw ERP, 49-ft. above ground, 3159-ft. above sea level, lat. 42° 43' 48", long. 123° 23' 00".

Ownership: Freedom Communications Holdings Inc.

Glide—K02AU, Ch. 2, Southwest Oregon TV Broadcasting Corp. (KPIC Ch. 4 Roseburg) Phone: 206-404-7000.

Technical Facilities: 0.95-kw ERP, 4249-ft. above sea level, lat. 43° 21' 23", long. 123° 00' 50".

Holds CP for change to channel number 26, 10.8-kw ERP, 25-ft. above ground, 4273-ft. above sea level, lat. 43° 22' 19", long. 123° 00' 48". BPTT-20030721AIP.

Ownership: California-Oregon Broadcasting Inc.; Fisher Communications Inc.

Glide—K63FR, Ch. 63, Three Angels Broadcasting Network Inc. Phone: 618-627-4651. Fax: 618-627-4155.

Studio: 3391 Charley Good Rd., West Frankfort, IL 62896.

Technical Facilities: 100-w TPO, 0.818-kw ERP, 30-ft. above ground, 4277-ft. above sea level, lat. 43° 22' 25", long. 123° 03' 50".

Holds CP for change to channel number 34, 4-kw ERP, 4278-ft. above ground, 8527-ft. above sea level, BPTTL-20050309ABR.

Transmitter: Mount Scott.

Began Operation: July 14, 1995.

Ownership: Three Angels Broadcasting Network Inc.

Personnel: Moses Primo, Chief Engineer.

Glide, etc.—K24FH, Ch. 24, Oregon Public Broadcasting. (KOAC-TV Ch. 7 Corvallis)

Technical Facilities: 0.791-kw ERP, 75-ft. above ground, 4320-ft. above sea level, lat. 43° 22' 18", long. 123° 03' 48".

Gold Beach—K25EN, Ch. 25, California-Oregon Broadcasting Inc. (KOBIC Ch. 5 Medford)

Technical Facilities: 0.47-kw ERP, lat. 42° 26' 25", long. 124° 24' 58".

Transmitter: Approx. 1.5-mi. N of Gold Beach.

Gold Beach—K33CP, Ch. 33, Fisher Broadcasting Inc. (KCBY-TV Ch. 11 Coos Bay)

Technical Facilities: 0.51-kw ERP, lat. 42° 26' 005", long. 124° 25' 12".

Gold Beach—K55CM, Ch. 55, Oregon Public Broadcasting. (KSYS Ch. 8 Medford)

Technical Facilities: 1.62-kw ERP, lat. 42° 26' 005", long. 124° 24' 58".

Transmitter: 0.75-mi. from Wedderburn Post Office.

Gold Beach—K68BB, Ch. 68, Soda Mountain Broadcasting Inc.

Technical Facilities: 0.48-kw ERP, lat. 42° 26' 25", long. 124° 24' 57".

Transmitter: Wedderburn Hill, 1.9-mi. N of Gold Beach.

Gold Hill—K02FT, Ch. 2, California-Oregon Broadcasting Inc. (KOBIC Ch. 5 Medford)

Technical Facilities: 0.045-kw ERP, lat. 42° 25' 41", long. 123° 00' 04".

Holds CP for change to 1-kw ERP, 16-ft. above ground, 2116-ft. above sea level, BMJPTTV-20000831CKK.

Ownership: California-Oregon Broadcasting Inc.

Gold Hill—K04JZ, Ch. 4, Freedom Broadcasting of Oregon Licensee LLC. (KTVL Ch. 10 Medford) Phone: 518-346-6666.

Technical Facilities: 0.012-kw ERP, lat. 42° 25' 41", long. 123° 00' 04".

Ownership: Freedom Communications Holdings Inc.

Gold Hill—K46CH, Ch. 46, Soda Mountain Broadcasting Inc.

Technical Facilities: 0.159-kw ERP, 39-ft. above ground, 2155-ft. above sea level, lat. 42° 25' 40", long. 123° 00' 03".

Gold Hill & Toro—K55DQ, Ch. 55, Southern Oregon Public Television Inc. (KSYS Ch. 8 Medford)

Technical Facilities: 0.08-kw ERP, lat. 42° 25' 41", long. 123° 00' 04".

Grants Pass—K12KX, Ch. 12, Southern Oregon Public Television Inc. (KSYS Ch. 8 Medford)

Technical Facilities: 0.009-kw ERP, lat. 42° 24' 39", long. 123° 16' 52".

Grants Pass—K15BP, Ch. 15, Soda Mountain Broadcasting Inc. Phone: 541-485-5611.

Technical Facilities: 0.07-kw ERP, lat. 42° 27' 06", long. 123° 17' 47".

Holds CP for change to channel number 13, 3-kw ERP, 39-ft. above ground, 2155-ft. above sea level, BMPTTV-20040628ABL.

Ownership: Soda Mountain Broadcasting Inc.

Grants Pass—K18AN, Ch. 18, Southern Oregon Public Television Inc. (KSYS Ch. 8 Medford)

Technical Facilities: 0.63-kw ERP, lat. 42° 24' 39", long. 123° 16' 55".

Grants Pass—K20DT, Ch. 20, Watch TV Inc. Phone: 503-241-2411. Fax: 503-226-3557.

Technical Facilities: 1000-w TPO, 13.1-kw ERP, 49-ft. above ground, 2241-ft. above sea level, lat. 42° 27' 06", long. 123° 17' 47".

Transmitter: 1.7-mi. NE of Grants Pass.

Began Operation: March 25, 1996.

Ownership: Watch TV Inc.

Personnel: Gregory J. Herman, President & General Manager; Steven A. Hale, Station Manager.

■ **Grants Pass**—K22FC, Ch. 22, Better Life Television. Phone: 618-627-2741.

Technical Facilities: 100-w TPO, 0.836-kw ERP, 46-ft. above ground, 2241-ft. above sea level, lat. 42° 24' 39", long. 123° 16' 52".

Transmitter: 2.5-mi. SE of Grants Pass.

Began Operation: August 14, 1997.

Ownership: Better Life Television Inc.

Grants Pass—K36HL, Ch. 36, Trinity Broadcasting Network. (KTBN-TV Ch. 40 Santa Ana) Phone: 714-832-2950.

Technical Facilities: 1.1-kw ERP, 56-ft. above ground, 2792-ft. above sea level, lat. 42° 24' 43", long. 123° 16' 54".

Ownership: Trinity Broadcasting Network Inc.

Grants Pass—K45ED, Ch. 45, Broadcasting Licenses LP.

Technical Facilities: 10.5-kw ERP, 49-ft. above ground, 2254-ft. above sea level, lat. 42° 27' 06", long. 123° 17' 47".

■ **Grants Pass**—K47GI, Ch. 47, Better Life Television. Phone: 541-582-8024.

Technical Facilities: 10.1-kw ERP, 98-ft. above ground, 3868-ft. above sea level, lat. 42° 22' 56", long. 123° 16' 29".

Began Operation: March 22, 1996.

Ownership: Better Life Television Inc.

■ **Grants Pass**—K50FW, Ch. 50, California-Oregon Broadcasting Inc. Phone: 541-779-5555.

Technical Facilities: 1.3-kw ERP, 39-ft. above ground, 2779-ft. above sea level, lat. 42° 24' 39", long. 123° 16' 52".

Grants Pass—K54DM, Ch. 54, Freedom Broadcasting of Oregon Licensee LLC.

Technical Facilities: 0.577-kw ERP, 72-ft. above ground, 3858-ft. above sea level, lat. 42° 22' 56", long. 123° 16' 28".

Ownership: Freedom Communications Holdings Inc.

Grants Pass, etc.—K04EY, Ch. 4, California-Oregon Broadcasting Inc. (KOBIC Ch. 5 Medford)

Technical Facilities: 0.05-kw ERP, 2739-ft. above sea level, lat. 42° 24' 39", long. 123° 16' 52".

Halfway—K10NF, Ch. 10, Oregon Public Bcstg. (KOPB-TV Ch. 10 Portland)

Technical Facilities: 0.006-kw ERP, 26-ft. above ground, 2872-ft. above sea level, lat. 44° 52' 50", long. 117° 01' 45".

Heppner, etc.—K28GD, Ch. 28, Oregon Public Broadcasting. (KOPB-TV Ch. 10 Portland)

Technical Facilities: 2.1-kw ERP, 54-ft. above ground, 5984-ft. above sea level, lat. 45° 12' 47", long. 119° 17' 41".

Heppner, etc.—K39ES, Ch. 39, Rural Oregon Wireless TV Inc.

Technical Facilities: 1.06-kw ERP, 52-ft. above ground, 2579-ft. above sea level, lat. 45° 46' 53", long. 120° 33' 17".

Transmitter: approx. 14-mi. SE of Goldendale, WA.

Heppner, etc.—K46CU, Ch. 46, Rural Oregon Wireless TV Inc. (KPTV Ch. 12 Portland)

Technical Facilities: 1.06-kw ERP, 52-ft. above ground, 2579-ft. above sea level, lat. 45° 46' 53", long. 120° 33' 17".

Transmitter: 14-mi. SE of Goldendale, WA.

■ **Hermiston**—K48DZ, Ch. 48, Three Angels Broadcasting Network Inc. Phone: 618-627-4651. Fax: 618-627-4155.

Studio: 3391 Charley Good Rd., West Frankfort, IL 62890.

Technical Facilities: 1000-w TPO, 7.9-kw ERP, 46-ft. above ground, 1230-ft. above sea level, lat. 45° 58' 49", long. 119° 17' 44".

Transmitter: NE of U.S. Rte. 82 & SR 14, near Plymouth, WA.

Began Operation: September 24, 1994.

Ownership: Three Angels Broadcasting Network Inc.

Personnel: Moses Primo, Chief Engineer; Linda Shelton, Program Director.

Oregon — Low Power TV & TV Translator Stations

- Hood River**—K20EH, Ch. 20, Meredith Corp. Phones: 503-239-4949; 515-284-3000. Fax: 503-239-6184.
 Technical Facilities: 100-w TPO, 2.08-kw ERP, 2460-ft. above sea level, lat. 45° 44' 45", long. 121° 34' 51".
 Holds CP for change to 0.635-kw ERP, 26-ft. above ground, 2595-ft. above sea level, lat. 45° 44' 31.1", long. 121° 34' 42.9". BDFCDTL-20060331BCC.
 Transmitter: Underwood Mountain, approx. 3.1-mi. WNW of White Salmon, WA.
 Began Operation: February 22, 1994.
 Ownership: Meredith Corp.
- Hood River**—K28CQ, Ch. 28, Columbia Gorge TV Inc. (KPTV Ch. 12 Portland)
 Technical Facilities: 0.47-kw ERP, lat. 45° 44' 45", long. 121° 34' 51".
- Hood River**—K50CE, Ch. 50, Columbia Gorge TV Inc. (KATU Ch. 2 Portland)
 Technical Facilities: 1.2-kw ERP, lat. 45° 44' 45", long. 121° 34' 51".
- Hood River**—K53EI, Ch. 53, Columbia Gorge TV Inc. (KOIN Ch. 6 Portland)
 Technical Facilities: 0.47-kw ERP, lat. 45° 44' 45", long. 121° 34' 51".
- Hood River, etc.**—K34FK, Ch. 34, Columbia Gorge TV. (KGW Ch. 8 Portland)
 Technical Facilities: 1.26-kw ERP, lat. 45° 44' 45", long. 121° 34' 51".
- Hood River, etc.**—K36FG, Ch. 36, Oregon Public Broadcasting. (KOPB-TV Ch. 10 Portland)
 Technical Facilities: 0.081-kw ERP, lat. 45° 44' 45", long. 121° 34' 51".
- Hugo & Merlin**—K40BL, Ch. 40, Freedom Broadcasting of Oregon Licensee LLC. (KTVM Ch. 10 Medford)
 Technical Facilities: 1.44-kw ERP, lat. 42° 36' 00", long. 123° 21' 51".
 Ownership: Freedom Communications Holdings Inc.
- Huntington**—K10GQ, Ch. 10, Fisher Broadcasting Inc. (KBCI-TV Ch. 2 Boise)
 Technical Facilities: 0.015-kw ERP, lat. 44° 21' 22", long. 117° 16' 42".
- Huntington**—K13SL, Ch. 13, KTVB-TV Inc. (KTVB Ch. 7 Boise)
 Technical Facilities: 0.015-kw ERP, lat. 44° 21' 22", long. 117° 16' 42".
- Jacksonville**—K02IC, Ch. 2, Freedom Broadcasting of Oregon Licensee LLC. (KTVM Ch. 10 Medford) Phone: 518-346-6666.
 Technical Facilities: 0.044-kw ERP, lat. 42° 20' 15", long. 122° 58' 25".
 Ownership: Freedom Communications Holdings Inc.
- Jacksonville**—K07RQ, Ch. 7, Southern Oregon Public Television Inc. (KSYS Ch. 8 Medford)
 Technical Facilities: 0.07-kw ERP, lat. 42° 20' 21", long. 122° 55' 30".
- Jacksonville**—K21BG, Ch. 21, Soda Mountain Broadcasting Inc.
 Technical Facilities: 0.07-kw ERP, lat. 42° 20' 21", long. 122° 55' 30".
- Jacksonville, etc.**—K13JR, Ch. 13, California-Oregon Broadcasting Inc. (KOBI-DT Ch. 15 Medford) Phone: 541-779-5555.
 Technical Facilities: 0.04-kw ERP, lat. 42° 20' 21", long. 122° 55' 39".
 Holds CP for change to 0.3-kw ERP, 72-ft. above ground, 3678-ft. above sea level, lat. 42° 17' 53.3", long. 122° 45' 01.4". BDFCDTL-20051007ACR.
 Ownership: California-Oregon Broadcasting Inc.
- John Day**—K02PK, Ch. 2, Three Angels Broadcasting Network Inc. Phone: 618-627-4651. Fax: 618-627-4155.
 Studio: 3391 Charley Good Rd., West Frankfort, IL 62896.
 Technical Facilities: 1-w TPO, 0.002-kw ERP, 100-ft. above ground, 3980-ft. above sea level, lat. 44° 26' 02", long. 118° 57' 27".
 Transmitter: 1.2 mi. N of U.S. Rte. 395 & Rte. 26, near John Day.
 Began Operation: November 1, 1998.
 Ownership: Three Angels Broadcasting Network Inc.
 Personnel: Moses Primo, Chief Engineer.
- John Day**—K26FQ, Ch. 26, Oregon Public Broadcasting. (KOPB-TV Ch. 10 Portland)
 Technical Facilities: 0.638-kw ERP, 30-ft. above ground, 3914-ft. above sea level, lat. 44° 26' 03", long. 118° 57' 28".
- Jordan Valley**—K09PB, Ch. 9, Jordan Creek Viewers Inc. (KIVI Ch. 6 Nampa)
 Technical Facilities: 0.018-kw ERP, lat. 43° 00' 47", long. 116° 59' 30".
- Jordan Valley**—K11LS, Ch. 11, Fisher Broadcasting Inc. (KBCI-TV Ch. 2 Boise)
 Technical Facilities: 0.009-kw ERP, lat. 43° 00' 47", long. 116° 59' 30".
- Jordan Valley**—K13MF, Ch. 13, Jordan Creek Viewers Inc. (KTVB Ch. 7 Boise)
 Technical Facilities: 0.009-kw ERP, lat. 43° 00' 47", long. 116° 59' 30".
- Klamath**—K48IW, Ch. 48, Better Life Television Inc. Phone: 541-582-8024.
 Technical Facilities: 12.5-kw ERP, 66-ft. above ground, 6472-ft. above sea level, lat. 42° 59' 49", long. 121° 37' 57".
 Ownership: Better Life Television Inc.
- Klamath Falls**—K04ES, Ch. 4, California-Oregon Broadcasting Inc. (KOTI Ch. 2 Klamath Falls)
 Technical Facilities: 0.01-kw ERP, lat. 42° 14' 00", long. 121° 47' 30".
- Klamath Falls**—K13UR, Ch. 13, Soda Mountain Broadcasting Inc. (KDKF Ch. 31 Klamath Falls)
 Technical Facilities: 0.03-kw ERP, lat. 42° 12' 58", long. 121° 47' 55".
- Klamath Falls**—K39DP, Ch. 39, Watch TV Inc. Phone: 503-241-2411. Fax: 503-226-3557.
 Technical Facilities: 810-w TPO, 9.8-kw ERP, 112-ft. above ground, 1808-ft. above sea level, lat. 42° 13' 26", long. 121° 49' 02".
 Transmitter: 1.4-mi. W of County Courthouse.
 Began Operation: July 9, 1996.
 Ownership: Watch TV Inc.
- Klamath Falls**—K44DZ, Ch. 44, Broadcasting Licenses LP.
 Technical Facilities: 10.5-kw ERP, 49-ft. above ground, 6421-ft. above sea level, lat. 42° 05' 48", long. 121° 37' 57".
- Klamath Falls**—K48HV, Ch. 48, Better Life Television. Phone: 541-582-8024.
 Technical Facilities: 7.244-kw ERP, 65-ft. above ground, 6535-ft. above sea level, lat. 42° 00' 56", long. 121° 38' 00".
- Klamath Falls**—K58BG, Ch. 58, Trinity Broadcasting Network Inc. (KTBN-TV Ch. 40 Santa Ana)
 Technical Facilities: 1.27-kw ERP, lat. 42° 00' 48", long. 121° 46' 16".
- Klamath Falls, etc.**—K07PU, Ch. 7, Freedom Broadcasting of Oregon Licensee LLC. (KTVM Ch. 10 Medford) Phone: 518-346-6666.
 Technical Facilities: 0.032-kw ERP, 4544-ft. above sea level, lat. 42° 14' 17", long. 121° 45' 59".
 Ownership: Freedom Communications Holdings Inc.
- La Grande**—K02PJ, Ch. 2, La Grande Seventh Day Adventist Church. Phones: 541-963-3345; 541-963-4018.
 Studio: 2702 Adams Ave., La Grande, OR 97850.
 Technical Facilities: 10-w TPO, 0.025-kw ERP, 113-ft. above ground, 2683-ft. above sea level, lat. 45° 18' 01", long. 118° 04' 01".
 Transmitter: 1.5-mi. S of La Grande on Old Oregon Trail Hwy.
 Began Operation: October 11, 1996.
 Ownership: La Grande Seventh Day Adventist Church.
 Personnel: Boyd Hosey, General Manager; Rod Jones, Chief Engineer.
- La Grande**—K23DB, Ch. 23, Meredith Corp. Phones: 503-239-4949; 515-284-3000. Fax: 503-239-6184.
 Technical Facilities: 100-w TPO, 1.04-kw ERP, 20-ft. above ground, 7172-ft. above sea level, lat. 45° 18' 35", long. 117° 44' 09".
 Holds CP for change to 0.3-kw ERP, 20-ft. above ground, 7129-ft. above sea level, lat. 45° 18' 35", long. 117° 43' 58". BDFCDTL-20060331BCC.
 Transmitter: Mount Fanny, 6.4-mi. NE of Union.
 Ownership: Meredith Corp.
- La Grande**—K26FE, Ch. 26, Blue Mountain Translator District. (KGW Ch. 8 Portland)
 Technical Facilities: 0.88-kw ERP, lat. 45° 26' 15", long. 118° 00' 51".
- La Grande**—K29EL, Ch. 29, Blue Mountain Translator District. (KOIN Ch. 6 Portland)
 Technical Facilities: 0.3-kw ERP, lat. 45° 18' 35", long. 117° 43' 58".
 Transmitter: Mount Fanny, 9.3-mi. NE of Union.
- La Grande**—K31GN, Ch. 31, Blue Mountain Translator District. Phone: 541-963-0196.
 Technical Facilities: 0.5-kw ERP, 20-ft. above ground, 7159-ft. above sea level, lat. 45° 18' 35", long. 117° 43' 58".
 Ownership: Blue Mountain Translator District.
- La Grande**—K34DI, Ch. 34, Umatilla Electric Cooperative. (KOIN Ch. 6 Portland; KATU Ch. 2 Portland)
 Technical Facilities: 1.8-kw ERP, 59-ft. above ground, 6050-ft. above sea level, lat. 45° 12' 47", long. 119° 17' 41".
- La Grande**—K35GA, Ch. 35, Blue Mountain Translator District. (KXLY-TV Ch. 4 Spokane; KATU Ch. 2 Portland)
 Technical Facilities: 0.3-kw ERP, 20-ft. above ground, 7159-ft. above sea level, lat. 45° 18' 35", long. 117° 43' 58".
 Transmitter: Mount Fanny, 9.3-mi. NE of Union.
- La Grande**—K39ET, Ch. 39, Blue Mountain Translator District. (KPTV Ch. 12 Portland)
 Technical Facilities: 0.79-kw ERP, 16-ft. above ground, 5016-ft. above sea level, lat. 45° 26' 23", long. 117° 53' 59".
- La Grande**—K50CI, Ch. 50, Blue Mountain Translator District. (KGW Ch. 8 Portland)
 Technical Facilities: 0.877-kw ERP, 26-ft. above ground, 5013-ft. above sea level, lat. 45° 26' 23", long. 117° 53' 59".
- La Grande**—K56BE, Ch. 56, Blue Mountain Translator District. (KOIN Ch. 6 Portland)
 Technical Facilities: 1.69-kw ERP, lat. 45° 26' 23", long. 117° 53' 59".
- La Grande**—K58AY, Ch. 58, Blue Mountain Translator District. (KXLY-TV Ch. 4 Spokane; KATU Ch. 2 Portland)
 Technical Facilities: 0.62-kw ERP, lat. 45° 26' 23", long. 117° 53' 59".
- La Pine**—K02JL, Ch. 2, Rural Oregon Wireless Television Inc. (KFXO-LP Ch. 39 Bend) Phone: 503-226-5004.
 Technical Facilities: 0.005-kw ERP, lat. 43° 39' 17", long. 121° 25' 46".
 Holds CP for change to 0.1-kw ERP, 20-ft. above ground, 4760-ft. above sea level, lat. 43° 39' 00", long. 121° 25' 44". BPTTV-20060323AEX.
 Ownership: Rural Oregon Wireless TV Inc.
- La Pine**—K04BJ, Ch. 4, Rural Oregon Wireless Television Inc. (KOIN Ch. 6 Portland) Phone: 503-226-5004.
 Technical Facilities: 0.036-kw ERP, lat. 43° 39' 17", long. 121° 25' 46".
 Holds CP for change to 0.2-kw ERP, 20-ft. above ground, 4760-ft. above sea level, lat. 43° 39' 00", long. 121° 25' 44". BPTTV-20060323AER.
 Ownership: Rural Oregon Wireless TV Inc.
- La Pine**—K05JV, Ch. 5, NPG of Oregon Inc. (KTVZ Ch. 21 Bend) Phone: 816-271-8502.
 Technical Facilities: 0.35-kw ERP, 43-ft. above ground, 4790-ft. above sea level, lat. 43° 39' 17", long. 121° 25' 46".
 Ownership: News Press & Gazette Co.
- La Pine**—K11GQ, Ch. 11, Rural Oregon Wireless Television Inc. (KATU Ch. 2 Portland) Phone: 503-226-5004.
 Technical Facilities: 0.036-kw ERP, lat. 43° 39' 17", long. 121° 25' 46".
 Holds CP for change to channel number 9, 0.2-kw ERP, 20-ft. above ground, 4760-ft. above sea level, lat. 43° 39' 00", long. 121° 25' 44". BDISTTV-20060323AFV.
 Ownership: Rural Oregon Wireless TV Inc.

La Pine—K13JF, Ch. 13, Rural Oregon Wireless Television Inc. (KGW Ch. 8 Portland) Phone: 503-226-5004.

Technical Facilities: 0.036-kw ERP, lat. 43° 39' 17", long. 121° 25' 46".

Holds CP for change to 0.2-kw ERP, 20-ft. above ground, 4760-ft. above sea level, lat. 43° 39' 00", long. 121° 25' 44". BPTTV-20060323AEK.

■ **Lakeview**—K05KI, Ch. 5, Three Angels Broadcasting Network Inc. Phone: 618-627-4651. Fax: 618-627-4155.

Studio: 3391 Charley Good Rd., West Frankfort, IL 62896.

Technical Facilities: 10-w TPD, 0.017-kw ERP, 102-ft. above ground, 4892-ft. above sea level, lat. 42° 11' 47", long. 120° 21' 01".

Transmitter: 1757 S. F St., SW of Hwys. 140 & 395 Junction, Lakeview.

Began Operation: November 15, 1996.

Ownership: Three Angels Broadcasting Network Inc.

Personnel: Moses Primo, Chief Engineer.

Lakeview—K12IH, Ch. 12, Freedom Broadcasting of Oregon Licensee LLC. (KTVM Ch. 10 Medford)

Technical Facilities: 0.071-kw ERP, lat. 42° 11' 48", long. 120° 34' 11".

Ownership: Freedom Communications Holdings Inc.

Lakeview—K19BK, Ch. 19, Oregon Public Broadcasting. (KOPB-TV Ch. 10 Portland)

Technical Facilities: 3.03-kw ERP, lat. 42° 10' 42", long. 120° 21' 18".

Lakeview—K21BC, Ch. 21, Trinity Broadcasting Network Inc. (KTBN-TV Ch. 40 Santa Ana)

Technical Facilities: 1.27-kw ERP, lat. 42° 11' 48", long. 120° 34' 11".

Lakeview, etc.—K07NR, Ch. 7, California-Oregon Broadcasting Inc. (KOTI Ch. 2 Klamath Falls) Phone: 541-779-5555.

Technical Facilities: 1.11-kw ERP, 29-ft. above ground, 6430-ft. above sea level, lat. 42° 12' 18", long. 120° 19' 37".

Transmitter: 11-mi. W of Lakeview.

Ownership: California-Oregon Broadcasting Inc.

Lincoln City—K05KY, Ch. 5, Michael Mattson. Phone: 503-623-3083.

Technical Facilities: 2.25-kw ERP, 66-ft. above ground, 1066-ft. above sea level, lat. 44° 45' 23", long. 124° 02' 49".

Ownership: Michael Mattson.

Lincoln City & Newport—K38CZ, Ch. 38, Montecito Portland License LLC. (KOIN Ch. 6 Portland) Phone: 805-969-9278.

Technical Facilities: 23.3-kw ERP, lat. 44° 45' 23", long. 124° 02' 49".

Ownership: Montecito Broadcast Group LLC.

Lincoln City, etc.—K42CZ, Ch. 42, Fisher Broadcasting Inc. (KATU Ch. 2 Portland)

Technical Facilities: 23.2-kw ERP, 125-ft. above ground, 1175-ft. above sea level, lat. 44° 45' 23", long. 124° 02' 49".

London Springs—K51EY, Ch. 51, South Lane TV Inc. (KEZI Ch. 9 Eugene)

Technical Facilities: 0.012-kw ERP, 148-ft. above ground, 1188-ft. above sea level, lat. 43° 38' 10", long. 123° 05' 34".

London Springs—K53FJ, Ch. 53, South Lane TV Inc. (KVAL-TV Ch. 13 Eugene) Phone: 541-942-9804.

Technical Facilities: 0.012-kw ERP, 148-ft. above ground, 1188-ft. above sea level, lat. 43° 38' 10", long. 123° 05' 34".

Holds CP for change to channel number 27, , BDISTT-20051121AOJ.

Ownership: South Lane TV Inc.

London Springs—K55HE, Ch. 55, South Lane TV Inc. (KMTR Ch. 16 Eugene) Phone: 541-942-9804.

Technical Facilities: 0.012-kw ERP, lat. 43° 38' 10", long. 123° 05' 34".

Holds CP for change to channel number 35, , BDISTT-20051122AEL.

Transmitter: 0.25-mi. NW of London Springs.

Ownership: South Lane TV Inc.

London Springs—K57GW, Ch. 57, South Lane TV Inc. (KEPB-TV Ch. 28 Eugene) Phone: 541-942-9804.

Technical Facilities: 0.012-kw ERP, lat. 43° 38' 10", long. 123° 05' 34".

Holds CP for change to channel number 33, , BDISTT-20051122AEP.

Transmitter: 0.25-mi. NW of London Springs.

Ownership: South Lane TV Inc.

London Springs—K59FS, Ch. 59, South Lane TV Inc. (KLSR-TV Ch. 34 Eugene) Phone: 541-942-9804.

Technical Facilities: 0.012-kw ERP, 148-ft. above ground, 1188-ft. above sea level, lat. 43° 38' 10", long. 123° 05' 34".

Holds CP for change to channel number 43, , BDISTT-20051121AFP.

Ownership: South Lane TV Inc.

Lonerock—K10CR, Ch. 10, Lonerock TV Co. (KEPR-TV Ch. 19 Pasco)

Technical Facilities: 0.015-kw ERP, lat. 45° 00' 00", long. 119° 56' 10".

Long Creek—K04AE, Ch. 4, F.L.C.R. Community TV Inc. (KBCI-TV Ch. 2 Boise)

Technical Facilities: 0.119-kw ERP, lat. 44° 40' 45", long. 119° 00' 55".

Long Creek—K06AB, Ch. 6, F.L.C.R. Community TV Inc. (KTVB Ch. 7 Boise)

Technical Facilities: 0.119-kw ERP, lat. 44° 40' 45", long. 119° 00' 55".

Long Creek—K09AE, Ch. 9, F.L.C.R. Community TV Inc. (KBCI-TV Ch. 2 Boise)

Technical Facilities: 0.024-kw ERP, lat. 44° 41' 48", long. 118° 58' 18".

Long Creek—K11AH, Ch. 11, F.L.C.R. Community TV Inc. (KTVB Ch. 7 Boise)

Technical Facilities: 0.024-kw ERP, lat. 44° 41' 48", long. 118° 58' 18".

Madras & Culver—K52GW, Ch. 52, Bend Licenses LP. (KTVZ Ch. 21 Bend)

Technical Facilities: 1.42-kw ERP, lat. 44° 34' 48", long. 121° 00' 12".

Transmitter: Williams Hill, 1.9-mi. S of Madras.

Madras & Culver—K56BV, Ch. 56, Rural Oregon Wireless Television Inc. (KGW Ch. 8 Portland)

Technical Facilities: 1.61-kw ERP, lat. 44° 34' 48", long. 121° 00' 12".

Madras & Culver—K58BK, Ch. 58, Rural Oregon Wireless Television Inc. (KOIN Ch. 6 Portland)

Technical Facilities: 1.61-kw ERP, lat. 44° 34' 48", long. 121° 00' 12".

Madras & Culver—K63CC, Ch. 63, Rural Oregon Wireless Television Inc. (KATU Ch. 2 Portland)

Technical Facilities: 1.61-kw ERP, lat. 44° 34' 48", long. 121° 00' 12".

Madras & Culver—K66BC, Ch. 66, NPG of Oregon Inc. Phone: 816-271-8502.

Technical Facilities: 1.42-kw ERP, 52-ft. above ground, 2801-ft. above sea level, lat. 44° 34' 48", long. 121° 09' 12".

Holds CP for change to channel number 9, 3-kw ERP, 46-ft. above ground, 5653-ft. above sea level, lat. 44° 26' 17", long. 120° 57' 14". BDISTVL-20060329AGR.

Ownership: News Press & Gazette Co.

Madras & Culver—K69BI, Ch. 69, Rural Oregon Wireless Television Inc. (KPTV Ch. 12 Portland)

Technical Facilities: 0.525-kw ERP, lat. 44° 34' 48", long. 121° 00' 12".

Mapleton—K03CQ, Ch. 3, Acklerley Broadcasting Operations LLC. (KVAL-TV Ch. 13 Eugene) Phone: 918-388-5222.

Technical Facilities: 0.006-kw ERP, lat. 44° 00' 00", long. 123° 50' 45".

Ownership: Clear Channel Communications Inc.

Mapleton—K05OF, Ch. 5, Acklerley Broadcasting Operations LLC. (KEZI Ch. 9 Eugene) Phone: 918-388-5222.

Technical Facilities: 0.006-kw ERP, 1519-ft. above sea level, lat. 44° 03' 00", long. 123° 50' 45".

Ownership: Clear Channel Communications Inc.

Mapleton—K19EC, Ch. 19, Oregon Public Broadcasting. (KEPB-TV Ch. 28 Eugene)

Technical Facilities: 2.781-kw ERP, lat. 44° 00' 00", long. 123° 37' 42".

Transmitter: Walker Point.

Maupin—K52CH, Ch. 52, Maupin Translator District. (KOPB-TV Ch. 10 Portland)

Technical Facilities: 2.45-kw ERP, lat. 45° 10' 54", long. 121° 00' 17".

Transmitter: 1.5-mi. NE of Maupin.

Maupin—K54BK, Ch. 54, Maupin Translator District. (KATU Ch. 2 Portland)

Technical Facilities: 2.45-kw ERP, lat. 45° 10' 54", long. 121° 00' 17".

Transmitter: 1.5-mi. NE of Maupin on Bakeoven Rd.

Maupin—K56CD, Ch. 56, Maupin Translator District. (KOIN Ch. 6 Portland)

Technical Facilities: 2.45-kw ERP, lat. 45° 10' 54", long. 121° 00' 17".

Transmitter: 1.5-mi. NE of Maupin.

Maupin—K58BU, Ch. 58, Maupin Translator District. (KGW Ch. 8 Portland)

Technical Facilities: 1.83-kw ERP, lat. 45° 10' 54", long. 121° 00' 17".

Maupin—K60CH, Ch. 60, Maupin Translator District. (KDIN Ch. 6 Portland)

Technical Facilities: 2.45-kw ERP, lat. 45° 10' 54", long. 121° 00' 17".

Transmitter: 1.5-mi. NE of Maupin on Bakeoven Rd.

Maupin—K62EI, Ch. 62, Maupin Translator District

Technical Facilities: 2.45-kw ERP, 49-ft. above ground, 1870-ft. above sea level, lat. 45° 10' 54", long. 121° 03' 17".

Medford—K18GB, Ch. 18, Better Life Television. Phone: 541-474-3089.

Technical Facilities: 12.6-kw ERP, 39-ft. above ground, 3425-ft. above sea level, lat. 42° 17' 43", long. 122° 45' 00".

Ownership: Better Life Television Inc.

■ **Medford**—K23EX, Ch. 23, Better Life Television.

Technical Facilities: 11.4-kw ERP, 30-ft. above ground, 2835-ft. above sea level, lat. 42° 21' 23", long. 122° 58' 33".

Medford—K25IM, Ch. 25, Better Life Television. Phone: 541-582-8024.

Technical Facilities: 18-kw ERP, 39-ft. above ground, 6119-ft. above sea level, lat. 42° 03' 53", long. 122° 28' 41".

Ownership: Better Life Television Inc.

Medford—K28GG, Ch. 28, Watch TV Inc. Phone: 503-241-2411. Fax: 503-226-3557.

Technical Facilities: 24.5-kw ERP, 79-ft. above ground, 3730-ft. above sea level, lat. 42° 17' 43", long. 122° 45' 00".

Began Operation: April 15, 1996.

Ownership: Watch TV Inc.

Personnel: Gregory J. Herman, President & General Manager; Steven A. Hale, Station Manager.

■ **Medford**—K32DY, Ch. 32, California-Oregon Broadcasting Inc.

Technical Facilities: 24.5-kw ERP, 30-ft. above ground, 3684-ft. above sea level, lat. 42° 17' 43", long. 122° 45' 00".

Holds CP for change to 11-kw ERP, 108-ft. above ground, 3707-ft. above sea level, lat. 42° 17' 54", long. 122° 44' 57". BPTTA-20040414ACK.

Medford—K41DX, Ch. 41, Trinity Broadcasting Network Inc. (KTBN-TV Ch. 40 Santa Ana) Phone: 714-832-2950.

Technical Facilities: 12.1-kw ERP, 89-ft. above ground, 2188-ft. above sea level, lat. 42° 25' 41", long. 123° 00' 04".

Ownership: Trinity Broadcasting Network Inc.

Medford—KFBI-LP, Ch. 48, Sainte Partners II LP. Phone: 209-523-0777.

Technical Facilities: 25.8-kw ERP, 82-ft. above ground, 3881-ft. above sea level, lat. 42° 17' 54", long. 122° 44' 57".

Ownership: Sainte Partners II LP.

Medford—KMCW-LP, Ch. 14, Sainte Partners II LP. Phone: 209-523-0777.

Technical Facilities: 12-kw ERP, 62-ft. above ground, 3862-ft. above sea level, lat. 42° 17' 54", long. 122° 44' 57".

Oregon — Low Power TV & TV Translator Stations

- Ownership:** Sainte Partners II LP.
- Merlin**—K33GJ, Ch. 33, Better Life Television. Phone: 541-582-3819.
- Technical Facilities:** 1.63-kw ERP, 49-ft. above ground, 3848-ft. above sea level, lat. 42° 35' 59", long. 123° 21' 54".
- Holds CP for change to** 14.92-kw ERP, , BPTTL-20040305AAP.
- Ownership:** Better Life Television Inc.
- Merlin**—K56FN, Ch. 56, Better Life Television. Phone: 541-582-8024.
- Technical Facilities:** lat. 42° 36' 00", long. 123° 21' 54".
- Holds CP for change to** channel number 29, 5-kw ERP, 39-ft. above ground, 4806-ft. above sea level, lat. 42° 42' 58.8", long. 123° 11' 57.4". BPTTL-20050503AAZ.
- Ownership:** Better Life Television Inc.
- Merrill & Mallin**—K04KI, Ch. 4, Southern Oregon Public Television Inc. (KSYS Ch. 8 Medford)
- Technical Facilities:** 0.02-kw ERP, lat. 42° 00' 48", long. 121° 37' 57".
- Midland, etc.**—K60BH, Ch. 60, Freedom Broadcasting of Oregon Licensee LLC.
- Technical Facilities:** 1.27-kw ERP, 4606-ft. above sea level, lat. 42° 08' 48", long. 121° 46' 16".
- Ownership:** Freedom Communications Holdings Inc.
- Midland, etc.**—K62BE, Ch. 62, California-Oregon Broadcasting Inc. (KOTI Ch. 2 Klamath Falls)
- Technical Facilities:** 1.27-kw ERP, 4610-ft. above sea level, lat. 42° 08' 48", long. 121° 46' 16".
- Milton-Freewater**—K23FH, Ch. 23, Citizens TV Inc. (KQLY-TV Ch. 4 Spokane; KAYU-TV Ch. 28 Spokane)
- Technical Facilities:** 1.75-kw ERP, lat. 45° 50' 25", long. 118° 17' 10".
- Milton-Freewater**—K35FO, Ch. 35, Citizens TV Inc.
- Technical Facilities:** 1.75-kw ERP, lat. 45° 50' 25", long. 118° 17' 10".
- Transmitter:** Approx. 10-mi. SE of Milton-Freewater.
- Milton-Freewater**—K40FM, Ch. 40, Citizens TV Inc. (KHQ-TV Ch. 6 Spokane)
- Technical Facilities:** 1-kw ERP, lat. 45° 50' 25", long. 118° 17' 10".
- Milton-Freewater**—K50FX, Ch. 50, Oregon Public Broadcasting. (KTVR Ch. 13 La Grande)
- Technical Facilities:** 1.07-kw ERP, lat. 45° 49' 54", long. 118° 15' 38".
- Milton-Freewater**—K51DF, Ch. 51, Citizens TV Inc. (KREM-TV Ch. 2 Spokane)
- Technical Facilities:** 1.97-kw ERP, 20-ft. above ground, 3241-ft. above sea level, lat. 45° 50' 25", long. 118° 17' 10".
- Milton-Freewater**—K53EK, Ch. 53, City of Milton-Freewater.
- Technical Facilities:** 100-w TPO, 1.16-kw ERP, 3396-ft. above sea level, lat. 45° 49' 55", long. 118° 15' 37".
- Transmitter:** Basket Mountain electronics site, approx. 10-mi. SE of Milton-Freewater.
- Ownership:** City of Milton-Freewater.
- Milton-Freewater**—K55GC, Ch. 55, City of Milton-Freewater.
- Technical Facilities:** 100-w TPO, 1.16-kw ERP, 20-ft. above ground, 3396-ft. above sea level, lat. 45° 49' 55", long. 118° 15' 37".
- Transmitter:** Basket Mountain electronics site, approx. 10-mi. SE of Milton-Freewater.
- Ownership:** City of Milton-Freewater.
- Milton-Freewater**—K69AB, Ch. 69, Citizens TV Inc. (KSPS-TV Ch. 7 Spokane)
- Technical Facilities:** 1.75-kw ERP, lat. 45° 50' 25", long. 118° 17' 10".
- Mitchell**—K04GY, Ch. 4, Mitchell Community TV Inc. (KTVB Ch. 7 Boise)
- Technical Facilities:** 0.014-kw ERP, lat. 44° 34' 16", long. 120° 02' 48".
- Mitchell**—K05DT, Ch. 5, Mitchell Community TV Inc. (KBCI-TV Ch. 2 Boise)
- Technical Facilities:** 0.004-kw ERP, lat. 44° 34' 16", long. 120° 02' 48".
- Mitchell**—K09KQ, Ch. 9, Mitchell Community TV Inc. (KATU Ch. 2 Portland)
- Technical Facilities:** 0.006-kw ERP, lat. 44° 34' 16", long. 120° 02' 48".
- Mitchell**—K11JC, Ch. 11, Mitchell Community TV Inc. (KVAL-TV Ch. 13 Eugene)
- Technical Facilities:** 0.006-kw ERP, lat. 44° 34' 16", long. 120° 02' 48".
- Montgomery Ranch, etc.**—K32CC, Ch. 32, Rural Oregon Wireless Television Inc. (KFXO-LP Ch. 39 Bend) Phone: 503-226-5004.
- Technical Facilities:** 0.72-kw ERP, 49-ft. above ground, 4974-ft. above sea level, lat. 43° 52' 25", long. 121° 30' 11".
- Holds CP for change to** 1.2-kw ERP, , BPTT-20050606AIB.
- Ownership:** Rural Oregon Wireless TV Inc.
- Monument**—K09MZ, Ch. 9, Monument TV Inc. (KGW Ch. 8 Portland; KTVB Ch. 7 Boise)
- Technical Facilities:** 0.017-kw ERP, lat. 44° 50' 27", long. 119° 27' 50".
- Monument**—K11NM, Ch. 11, Monument TV Inc. (KBCI-TV Ch. 2 Boise; KOIN Ch. 6 Portland)
- Technical Facilities:** 0.017-kw ERP, lat. 44° 50' 27", long. 119° 27' 50".
- Monument**—K12MX, Ch. 12, Monument TV Inc. (KOPB-TV Ch. 10 Portland)
- Technical Facilities:** 0.02-kw ERP, lat. 44° 50' 27", long. 119° 27' 50".
- Monument**—K130H, Ch. 13, Monument TV Inc. (KIVI Ch. 6 Nampa)
- Technical Facilities:** 0.017-kw ERP, lat. 44° 50' 27", long. 119° 27' 50".
- Monument**—K30EW, Ch. 30, Meredith Corp. Phones: 503-239-4949; 515-284-3000. Fax: 503-239-6184.
- Technical Facilities:** 100-w TPO, 2.19-kw ERP, 66-ft. above ground, 5997-ft. above sea level, lat. 45° 12' 47", long. 119° 17' 41".
- Holds CP for change to** 0.7-kw ERP, , BDFCDTL-20060331BDB.
- Transmitter:** Black Mountain, 14.3-mi. SE of Heppner.
- Began Operation:** September 28, 1995.
- Ownership:** Meredith Corp.
- Personnel:** Cary Jones, General Manager; Ed Williams, Chief Engineer; Tony Thompson, Sales Manager.
- Myrtle Creek**—K13HM, Ch. 13, Retlaw Broadcasting of Eugene LLC. (KPIC Ch. 4 Roseburg)
- Technical Facilities:** 0.025-kw ERP, lat. 43° 00' 05", long. 123° 18' 46".
- Myrtle Point, etc.**—K02GO, Ch. 2, Broadbert TV Translator Inc. (KEZI Ch. 9 Eugene)
- Technical Facilities:** 0.022-kw ERP, 991-ft. above sea level, lat. 43° 01' 05", long. 124° 10' 36".
- Myrtle Point, etc.**—K07JP, Ch. 7, Broadbert TV Translator Inc. (KOBI Ch. 5 Medford)
- Technical Facilities:** 0.006-kw ERP, lat. 43° 00' 05", long. 124° 10' 36".
- Myrtle Point, etc.**—K13KQ, Ch. 13, Broadbert TV Translator Inc. (KCBY-TV Ch. 11 Coos Bay)
- Technical Facilities:** 0.006-kw ERP, lat. 43° 00' 05", long. 124° 10' 36".
- Myrtle Point, etc.**—K55FM, Ch. 55, Oregon Public Broadcasting. (KOAC-TV Ch. 7 Corvallis; KOPB-TV Ch. 10 Portland)
- Technical Facilities:** 0.585-kw ERP, 89-ft. above ground, 988-ft. above sea level, lat. 43° 01' 05", long. 124° 10' 36".
- Nehalem & Rockaway**—K51FK, Ch. 51, Meredith Corp.
- Technical Facilities:** 200-w TPO, 0.266-kw ERP, 30-ft. above ground, 1384-ft. above sea level, lat. 45° 44' 27", long. 123° 56' 10".
- Transmitter:** Neahkahnie Mountain, approx. 1.2-mi. N of Nehalem.
- Began Operation:** June 29, 1999.
- Ownership:** Meredith Corp.
- Nesika Beach**—K20BI, Ch. 20, Soda Mountain Broadcasting Inc. (KTVL Ch. 10 Medford)
- Technical Facilities:** 1.56-kw ERP, 33-ft. above ground, 2372-ft. above sea level, lat. 42° 23' 51", long. 124° 21' 51".
- Newberg**—K0X0-CA, Ch. 51, Watch TV Inc. Phone: 503-241-2411. Fax: 503-226-3557.
- Technical Facilities:** 118-kw ERP, 131-ft. above ground, 1171-ft. above sea level, lat. 45° 29' 24", long. 122° 41' 53".
- Holds CP for change to** 95-kw ERP, 600-ft. above ground, 1722-ft. above sea level, lat. 45° 31' 21", long. 122° 44' 45". BPTTA-20040604ACN.
- Ownership:** Watch TV Inc.
- Personnel:** Gregory J. Herman, President & General Manager; Steven A. Hale, Station Manager.
- Newburg & Tigard**—K18EL, Ch. 18, Meredith Corp. Phone: 503-239-4949. Fax: 503-239-6184.
- Technical Facilities:** 1000-w TPO, 9.17-kw ERP, 89-ft. above ground, 1571-ft. above sea level, lat. 45° 21' 17", long. 122° 59' 17".
- Transmitter:** Chehalem Mountain, approx. 3.7-mi. N of Newburg.
- Began Operation:** May 1, 1994.
- Ownership:** Meredith Corp.
- Newport**—K15DS, Ch. 15, Meredith Corp. Phone: 503-239-4949. Fax: 503-239-6184.
- Technical Facilities:** 10.4-kw ERP, lat. 44° 45' 23", long. 124° 00' 49".
- Ownership:** Meredith Corp.
- Newport**—K18FR, Ch. 18, Oregon Public Broadcasting. (KOAC-TV Ch. 7 Corvallis)
- Technical Facilities:** 12-kw ERP, 89-ft. above ground, 1158-ft. above sea level, lat. 44° 45' 25", long. 124° 02' 50".
- Newport**—K29AZ, Ch. 29, King Broadcasting Co. (KGW Ch. 8 Portland) Phone: 214-977-6606.
- Technical Facilities:** 1000-w TPO, 3.9-kw ERP, 150-ft. above ground, 1204-ft. above sea level, lat. 44° 45' 23", long. 124° 02' 49".
- Holds CP for change to** 19-kw ERP, 157-ft. above ground, 1194-ft. above sea level, lat. 44° 45' 23", long. 124° 02' 55". BPTT-20060206ACC.
- Transmitter:** Otter Crest, 8.7-mi. N of Newport.
- Ownership:** Belo Corp.
- Newport**—KDLN-LP, Ch. 4, Kenneth E. Lewetag. Phone: 503-930-7228.
- Technical Facilities:** 2.25-kw ERP, 66-ft. above ground, 1066-ft. above sea level, lat. 44° 45' 23", long. 124° 02' 49".
- Multichannel TV Sound:** Stereo and separate audio program.
- Ownership:** Kenneth E. Lewetag.
- North Bend**—K07JS, Ch. 7, KEZI Inc. (KEZI Ch. 9 Eugene) Phone: 541-485-5611.
- Holds CP for change to** 3-kw ERP, 59-ft. above ground, 959-ft. above sea level, lat. 43° 23' 26", long. 124° 07' 48". BPTTV-20050803ABZ.
- Ownership:** Chambers Communications Corp.
- North Bend & Empire**—K13JQ, Ch. 13, California-Oregon Broadcasting Inc. (KOBI Ch. 5 Medford) Phone: 541-779-5555.
- Technical Facilities:** 2-kw ERP, 79-ft. above ground, 879-ft. above sea level, lat. 43° 23' 30", long. 142° 07' 48".
- Ownership:** California-Oregon Broadcasting Inc.
- North La Pine**—K34AI, Ch. 34, Rural Oregon Wireless Television Inc. (KOIN Ch. 6 Portland) Phone: 503-226-5004.
- Technical Facilities:** 0.72-kw ERP, lat. 43° 52' 25", long. 121° 30' 11".
- Holds CP for change to** 1.2-kw ERP, 49-ft. above ground, 4974-ft. above sea level, BPTT-20050606AIA.
- Ownership:** Rural Oregon Wireless TV Inc.
- North La Pine & Sun River**—K38DT, Ch. 38, Rural Oregon Wireless Television Inc. (KGW Ch. 8 Portland) Phone: 503-226-5004.
- Technical Facilities:** 0.627-kw ERP, 49-ft. above ground, 4974-ft. above sea level, lat. 43° 52' 25", long. 121° 30' 11".
- Holds CP for change to** 1.2-kw ERP, 49-ft. above ground, 4974-ft. above sea level, BPTT-20050606AHY.
- Ownership:** Rural Oregon Wireless TV Inc.
- Oakland**—K07IA, Ch. 7, KEZI Inc. (KEZI Ch. 9 Eugene)

Technical Facilities: 0.005-kw ERP, 554-ft. above sea level, lat. 43° 25' 29", long. 123° 18' 14".

Oakland & Union Gap—K12IA, Ch. 12, Reflaw Broadcasting of Eugene LLC. (KPIC Ch. 4 Roseburg)

Technical Facilities: 0.021-kw ERP, lat. 43° 24' 10", long. 123° 18' 45".

Oakridge—K02CY, Ch. 2, Upper Willamette TV Reflector System Inc. (KVAL-TV Ch. 13 Eugene)

Technical Facilities: 0.001-kw ERP, lat. 43° 44' 54", long. 122° 26' 15".

Oakridge—K04CT, Ch. 4, Upper Willamette TV Reflector System Inc. (KEZI Ch. 9 Eugene)

Technical Facilities: 0.011-kw ERP, lat. 43° 44' 54", long. 122° 26' 15".

Oakridge—K11SZ, Ch. 11, Oregon Public Broadcasting. (KOAC-TV Ch. 7 Corvallis)

Technical Facilities: 0.034-kw ERP, 112-ft. above ground, 3832-ft. above sea level, lat. 43° 46' 35", long. 122° 24' 13".

■ **Ontario—KMBALP, Ch. 19, Treasure Valley Community College. Phone: 541-881-8822. Fax: 541-881-2717.**

Technical Facilities: 76-w TPO, 0.882-kw ERP, 89-ft. above ground, 2598-ft. above sea level, lat. 44° 03' 53", long. 116° 54' 14".

Transmitter: Communications Bldg., Clay Point, Payette, ID.

Began Operation: January 1, 1985.

Ownership: Treasure Valley Community College.

Personnel: Russell Strawn, General Manager; George Klencz, Chief Engineer.

Ontario, etc.—K15DY, Ch. 15, Oregon Public Broadcasting. (KTVR Ch. 13 La Grande)

Technical Facilities: 1.157-kw ERP, 89-ft. above ground, 2598-ft. above sea level, lat. 44° 03' 53", long. 116° 54' 14".

Oregon Canyon—K11PO, Ch. 11, Oregon Canyon TV Assn. (KIM Ch. 6 Nampa)

Technical Facilities: 0.005-kw ERP, lat. 42° 16' 005", long. 117° 49' 57".

Oregon Canyon—K13HT, Ch. 13, Oregon Canyon Ranches. (KBCI-TV Ch. 2 Boise)

Technical Facilities: 0.026-kw ERP, lat. 42° 19' 003", long. 117° 52' 003".

Oxbow—K06ER, Ch. 6, Idaho Power Co. (KTVB Ch. 7 Boise)

Technical Facilities: 0.012-kw ERP, 2707-ft. above sea level, lat. 44° 57' 34", long. 116° 49' 57".

Oxbow Power Plant—K04ET, Ch. 4, Idaho Power Co. (KBCI-TV Ch. 2 Boise)

Technical Facilities: 0.012-kw ERP, 2694-ft. above sea level, lat. 44° 57' 34", long. 116° 49' 57".

Pacific City—K19EI, Ch. 19, Oregon Public Broadcasting. (KOAC-TV Ch. 7 Corvallis)

Technical Facilities: 1.14-kw ERP, lat. 45° 12' 48", long. 123° 45' 14".

Paisley—K04PK, Ch. 4, Oregon Public Broadcasting. (KOPB-TV Ch. 10 Portland) Phone: 503-244-9900.

Technical Facilities: 0.225-kw ERP, 16-ft. above ground, 6614-ft. above sea level, lat. 42° 23' 28", long. 120° 22' 04".

Ownership: Oregon Public Broadcasting.

Paisley—K09VC, Ch. 9, Oregon Public Broadcasting. (KOPB-TV Ch. 10 Portland)

Technical Facilities: 0.003-kw ERP, lat. 42° 41' 42", long. 120° 33' 13".

Pendleton—K21EK, Ch. 21, Blue Mountain Broadcasting Assn. Inc. Phone: 509-529-9149. Fax: 509-529-0661.

Technical Facilities: 0.5-kw ERP, 36-ft. above ground, 3711-ft. above sea level, lat. 45° 59' 20", long. 118° 10' 29".

Ownership: Blue Mountain Broadcasting Assn. Inc.

Pendleton—K24DX, Ch. 24, Tribune Denver Radio Inc. Phone: 312-222-4303.

Technical Facilities: 100-w TPO, 2-kw ERP, 66-ft. above ground, 5998-ft. above sea level, lat. 45° 12' 47", long. 119° 17' 41".

Transmitter: Black Mountain, approx. 15.5-mi. SE of Heppner.

Began Operation: March 22, 1996.

Ownership: Tribune Broadcasting Co.

Pendleton, etc.—K20ES, Ch. 20, Tribune Denver Radio Inc. Phone: 312-222-4303.

Technical Facilities: 100-w TPO, 2-kw ERP, 66-ft. above ground, 5998-ft. above sea level, lat. 45° 12' 47", long. 119° 17' 41".

Transmitter: Black Mountain, approx. 15.5-mi. SE of Heppner.

Began Operation: March 25, 1996.

Ownership: Tribune Broadcasting Co.

Pendleton, etc.—K32DE, Ch. 32, Umatilla Electric Cooperative. (KOIN Ch. 6 Portland)

Technical Facilities: 2-kw ERP, 66-ft. above ground, 5997-ft. above sea level, lat. 45° 12' 47", long. 119° 17' 41".

Transmitter: Black Mountain, 15.5-mi. SE of Heppner.

Pendleton, etc.—K36DP, Ch. 36, Blue Mountain Translator District.

Technical Facilities: 2-kw ERP, 5997-ft. above sea level, lat. 45° 12' 47", long. 119° 17' 41".

Transmitter: Black Mountain, 15.5-mi. SE of Heppner.

Pendleton, etc.—K38AH, Ch. 38, Umatilla Electric Cooperative. (KPTV Ch. 12 Portland)

Technical Facilities: 0.816-kw ERP, 66-ft. above ground, 5997-ft. above sea level, lat. 45° 12' 47", long. 119° 17' 41".

Transmitter: Black Mountain, 15.5-mi. SE of Heppner.

Pendleton, etc.—K59BO, Ch. 59, Oregon Public Broadcasting. (KTVR Ch. 13 La Grande) Phone: 503-244-9900.

Technical Facilities: 0.485-kw ERP, 3615-ft. above sea level, lat. 45° 35' 20", long. 118° 34' 54".

Holds CP for change to channel number 22, 36-ft. above ground, 3586-ft. above sea level, lat. 45° 35' 21", long. 118° 34' 44". BDISST-20060315AET.

Ownership: Oregon Public Broadcasting.

Phoenix—K34DJ, Ch. 34, Southern Oregon Public Television Inc. (KSYS Ch. 8 Medford)

Technical Facilities: 1-kw ERP, lat. 42° 17' 55", long. 122° 44' 59".

Phoenix & Talent—K16CU, Ch. 16, Freedom Broadcasting of Oregon Licensee LLC. (KTVL Ch. 10 Medford)

Technical Facilities: 3.62-kw ERP, 30-ft. above ground, 3789-ft. above sea level, lat. 42° 17' 43", long. 122° 45' 00".

Ownership: Freedom Communications Holdings Inc.

Pinehurst—K13PF, Ch. 13, Southern Oregon Public Television Inc. (KSYS Ch. 8 Medford)

Technical Facilities: 0.081-kw ERP, lat. 42° 008' 22", long. 122° 26' 25".

Pistol River—K07PI, Ch. 7, Pistol River Translator Group.

Technical Facilities: 0.003-kw ERP, lat. 42° 25' 008", long. 124° 23' 008".

Plush—K04CB, Ch. 4, Plush TV Inc. (KOTI Ch. 2 Klamath Falls)

Technical Facilities: 0.013-kw ERP, lat. 42° 18' 30", long. 119° 52' 30".

Port Orford—K14GT, Ch. 14, Soda Mountain Bcstg. Inc. (KTVL Ch. 10 Medford)

Technical Facilities: 0.164-kw ERP, lat. 42° 44' 30", long. 124° 30' 30".

Port Orford—K61BU, Ch. 61, Oregon Public Broadcasting. (KOPB-TV Ch. 10 Portland) Phone: 503-244-9900.

Technical Facilities: 0.79-kw ERP, lat. 42° 44' 30", long. 124° 30' 09".

Holds CP for change to channel number 47, 0.6-kw ERP, 39-ft. above ground, 328-ft. above sea level, BDISST-20060315ACJ.

Ownership: Oregon Public Broadcasting.

Port Orford, etc.—K08AK, Ch. 8, California-Oregon Broadcasting Inc. (KOBI Ch. 5 Medford) Phone: 541-779-5555.

Technical Facilities: 0.3-kw ERP, 49-ft. above ground, 381-ft. above sea level, lat. 42° 44' 25", long. 124° 30' 17".

Ownership: California-Oregon Broadcasting Inc.

Portland—K26GJ, Ch. 26, Northwest Christian Broadcasting. Phone: 503-362-0862.

Studio: 1144 Madison NE, Salem, OR 97303.

Technical Facilities: 25.5-kw ERP, 66-ft. above ground, 1152-ft. above sea level, lat. 45° 27' 17", long. 122° 33' 001".

Began Operation: November 1, 1991.

Ownership: Northwest Christian Broadcasting.

Personnel: Jerry Harpham, General Manager.

■ **Portland—KKEI-CA, Ch. 38, Watch TV Inc. Phone: 503-241-2411. Fax: 503-226-3557.**

Technical Facilities: 1000-w TPO, 37-kw ERP, 89-ft. above ground, 1152-ft. above sea level, lat. 45° 27' 18", long. 122° 32' 58".

Holds CP for change to 150-kw ERP, 600-ft. above ground, 1722-ft. above sea level, lat. 45° 31' 21", long. 122° 44' 45". BPTTA-20040622ABL.

Transmitter: Mount Scott, 10941 S.E. Ridgeway Dr., 5-mi. E of Milwaukie.

Began Operation: November 3, 1996.

Ownership: Watch TV Inc.

Personnel: Gregory J. Herman, President & General Manager; Steven A. Hale, Station Manager.

■ **Portland—KORK-CA, Ch. 35, Watch TV Inc. Phone: 503-241-2411. Fax: 503-226-3557.**

Technical Facilities: 16.6-kw ERP, lat. 45° 29' 25", long. 122° 41' 49".

Holds CP for change to 150-kw ERP, 600-ft. above ground, 1722-ft. above sea level, lat. 45° 31' 21", long. 122° 44' 45". BPTTA-20040604ACO.

Ownership: Watch TV Inc.

Portland—KPXG-LP, Ch. 54, Paxson Communications License Co. LLC. Phones: 503-222-2221; 561-682-4110. Fax: 503-222-4613.

Technical Facilities: 105-kw ERP, 844-ft. above ground, 1967-ft. above sea level, lat. 45° 31' 21", long. 122° 44' 45".

Holds CP for change to channel number 42, 15-kw ERP, - BDISDTL-20060323AHQ.

Ownership: ION Media Networks Inc.

Personnel: Leo Ramos, General Manager; Timothy Mance, Chief Engineer; Rosalie Drake, Sales Manager.

Portland—KWBP-LP, Ch. 5, Tribune Broadcast Holdings Inc. Phone: 503-644-3232.

Technical Facilities: 2.7-kw ERP, 600-ft. above ground, 1660-ft. above sea level, lat. 45° 30' 58", long. 122° 43' 59".

Ownership: Tribune Broadcasting Co.

Powers—K61EH, Ch. 61, Powers TV Translator Inc.

Technical Facilities: 0.031-kw ERP, 33-ft. above ground, 1791-ft. above sea level, lat. 42° 53' 11", long. 124° 005' 29".

Powers—K66DG, Ch. 66, Powers TV Translator Inc. (KCBY-TV Ch. 11 Coos Bay)

Technical Facilities: 0.031-kw ERP, lat. 42° 53' 11", long. 124° 005' 29".

Powers—K69AM, Ch. 69, Powers TV Translator Inc. (KCBY-TV Ch. 11 Coos Bay)

Technical Facilities: 0.03-kw ERP, lat. 42° 53' 11", long. 124° 005' 29".

Powers & Florence—K64DA, Ch. 64, Powers TV Translator Inc. (KEZI Ch. 9 Eugene)

Technical Facilities: 0.03-kw ERP, lat. 42° 53' 11", long. 124° 005' 29".

Prairie City—K100K, Ch. 10, Prairie City Lions Club.

Technical Facilities: 0.018-kw ERP, lat. 44° 26' 31", long. 118° 25' 15".

Transmitter: Elkhorn Mountain, 14-mi. E of Prairie City.

Prairie City—K11LT, Ch. 11, Prairie City Lions Club. (KBCI-TV Ch. 2 Boise)

Technical Facilities: 0.017-kw ERP, lat. 44° 26' 31", long. 118° 25' 15".

Prairie City & Unity—K05JL, Ch. 5, Oregon Public Broadcasting. (KTVR Ch. 13 La Grande)

Technical Facilities: 0.025-kw ERP, 36-ft. above ground, 6755-ft. above sea level, lat. 44° 26' 25", long. 118° 25' 09".

Prairie City (rural area S of)—K13MM, Ch. 13, Prairie City Lions Club. (KTVB Ch. 7 Boise)

Technical Facilities: 0.017-kw ERP, lat. 44° 26' 31", long. 118° 25' 15".

Oregon — Low Power TV & TV Translator Stations

- Princeton**—K10IO, Ch. 10, Princeton Community TV. (KTVB Ch. 7 Boise)
 Technical Facilities: 0.006-kw ERP, 4902-ft. above sea level, lat. 43° 15' 00", long. 118° 30' 00".
- Princeton, etc.**—K13RT, Ch. 13, Princeton Community TV. (KIM Ch. 6 Nampa)
 Technical Facilities: 0.01-kw ERP, 4902-ft. above sea level, lat. 43° 15' 00", long. 118° 30' 00".
- Prineville**—K08KN, Ch. 8, King Broadcasting Co. Phone: 214-977-6606.
 Technical Facilities: 10-w TPO, 0.12-kw ERP, 82-ft. above ground, 5299-ft. above sea level, lat. 44° 11' 51", long. 120° 58' 35".
 Transmitter: Powell Butte, 10-mi. SW of Prineville.
 Ownership: Belo Corp.
- Prineville**—K23CU, Ch. 23, Christ Loves You Broadcasting.
 Technical Facilities: 100-w TPO, 0.923-kw ERP, 52-ft. above ground, 5879-ft. above sea level, lat. 44° 26' 15", long. 120° 57' 11".
 Transmitter: Grizzly Mountain, Prineville.
 Ownership: Christ Loves You Broadcasting.
- Prineville**—K54AP, Ch. 54, Fisher Broadcasting Inc. (KATU Ch. 2 Portland)
 Technical Facilities: 2.25-kw ERP, lat. 44° 26' 17", long. 120° 57' 13".
- Prineville**—K66AZ, Ch. 66, NPG of Oregon Inc. Phone: 816-271-8502.
 Technical Facilities: 0.375-kw ERP, 23-ft. above ground, 5656-ft. above sea level, lat. 44° 26' 05", long. 120° 57' 06".
 Holds CP for change to channel number 36, 50-kw ERP, 59-ft. above ground, 5666-ft. above sea level, lat. 44° 26' 17", long. 120° 57' 14". BDISTTL-20060329AGX.
 Ownership: News Press & Gazette Co.
- Prineville & Redmond**—K46AK, Ch. 46, KGW-TV Inc. (KGW Ch. 8 Portland)
 Technical Facilities: 2.25-kw ERP, lat. 44° 26' 17", long. 120° 57' 006".
- Prineville & Redmond**—K52AK, Ch. 52, Montecito Portland License LLC. (KOIN Ch. 6 Portland) Phone: 805-969-9278.
 Technical Facilities: 2.25-kw ERP, lat. 44° 26' 17", long. 120° 57' 13".
 Ownership: Montecito Broadcast Group LLC.
- Prineville & vicinity**—K16EM, Ch. 16, Oregon Public Broadcasting. (KOPB-TV Ch. 10 Portland) Phone: 503-244-9900. Fax: 503-293-4165.
 Technical Facilities: 0.66-kw ERP, 33-ft. above ground, 5574-ft. above sea level, lat. 44° 26' 07", long. 120° 57' 08".
 Ownership: Oregon Public Broadcasting.
- Prineville, etc.**—K29CI, Ch. 29, Fisher Broadcasting Inc.
 Technical Facilities: 25-kw ERP, 5279-ft. above sea level, lat. 44° 11' 51", long. 120° 58' 35".
- Prineville, etc.**—K31CR, Ch. 31, Montecito Portland License LLC. (KOIN Ch. 6 Portland) Phone: 805-969-9278.
 Technical Facilities: 27.7-kw ERP, 102-ft. above ground, 5279-ft. above sea level, lat. 44° 11' 51", long. 120° 58' 35".
- Ownership: Montecito Broadcast Group LLC.**
- Prineville, etc.**—K44AH, Ch. 44, Meredith Corp. Phones: 503-239-4949; 515-284-3000. Fax: 503-239-6184.
 Technical Facilities: 1.71-kw ERP, lat. 44° 26' 17", long. 120° 57' 13".
 Holds CP for change to 0.115-kw ERP, 38-ft. above ground, 5671-ft. above sea level, BDFCDTT-20060331BAR.
 Ownership: Meredith Corp.
- Prospect**—K02JG, Ch. 2, Southern Oregon Public Television Inc. (KSYS Ch. 8 Medford)
 Technical Facilities: 0.09-kw ERP, lat. 42° 43' 36", long. 122° 36' 28".
- Prospect**—K07GI, Ch. 7, Prospect Lions Club Inc. (KTVL Ch. 10 Medford)
 Technical Facilities: 0.007-kw ERP, lat. 42° 43' 36", long. 122° 36' 28".
- Prospect**—K13KO, Ch. 13, California-Oregon Broadcasting Inc. (KCBY-TV Ch. 11 Coos Bay; KOBI Ch. 5 Medford)
 Technical Facilities: 0.02-kw ERP, lat. 43° 45' 57", long. 122° 25' 008".
- Redmond-Prineville**—K25GA, Ch. 25, Watch TV Inc. Phone: 503-241-2411. Fax: 503-226-3557.
 Technical Facilities: 1000-w TPO, 11.8-kw ERP, 49-ft. above ground, 5748-ft. above sea level, lat. 44° 26' 07", long. 120° 57' 10".
 Transmitter: Grizzly Mountain, 10-mi. NW of Prineville.
 Ownership: Watch TV Inc.
 Personnel: Gregory J. Herman, President & General Manager; Steve A. Hale, Station Manager.
- Reedsport**—K02NW, Ch. 2, Oregon Public Broadcasting.
 Technical Facilities: 0.057-kw ERP, lat. 43° 43' 21", long. 124° 005' 40".
 Transmitter: 123 Gardiner Hill Rd., Gardiner.
- Reedsport**—K04OS, Ch. 4, KEZI Inc.
 Technical Facilities: 0.0584-kw ERP, lat. 43° 43' 21", long. 124° 005' 40".
 Transmitter: 123 Gardiner Hill Rd.
- Richland**—K08KW, Ch. 8, Oregon Public Broadcasting. (KTVR Ch. 13 La Grande)
 Technical Facilities: 0.041-kw ERP, lat. 44° 36' 32", long. 117° 16' 40".
- Riley**—K19GC, Ch. 19, NPG of Oregon Inc. (KTVZ Ch. 21 Bend) Phone: 816-271-8502.
 Technical Facilities: 5.5-kw ERP, 7-ft. above ground, 6398-ft. above sea level, lat. 43° 33' 30", long. 120° 04' 20".
 Holds CP for change to 125-kw ERP, 49-ft. above ground, 6391-ft. above sea level, lat. 43° 47' 29", long. 120° 56' 48". BPTTL-20060213ABY.
 Ownership: News Press & Gazette Co.
- Riverside**—K09ML, Ch. 9, Riverside Community TV. (KIM Ch. 6 Nampa)
 Technical Facilities: 0.001-kw ERP, lat. 43° 31' 29", long. 118° 11' 008".
- Riverside**—K11LO, Ch. 11, Riverside Community TV. (KTVB Ch. 7 Boise)
 Technical Facilities: 0.007-kw ERP, lat. 43° 31' 29", long. 118° 11' 008".
- Riverside**—K13ME, Ch. 13, Riverside Community TV. (KBCI-TV Ch. 2 Boise)
 Technical Facilities: 0.007-kw ERP, lat. 43° 31' 29", long. 118° 11' 008".
- Rockaway**—K44AV, Ch. 44, Rural Oregon Wireless Television Inc. (KGW Ch. 8 Portland)
 Technical Facilities: 2.12-kw ERP, 16-ft. above ground, 1617-ft. above sea level, lat. 45° 44' 27", long. 123° 56' 10".
- Rockaway**—K47CD, Ch. 47, Rural Oregon Wireless Television Inc. (KATU Ch. 2 Portland) Phone: 503-226-5004.
 Technical Facilities: 0.533-kw ERP, 16-ft. above ground, 1617-ft. above sea level, lat. 45° 44' 38", long. 123° 56' 23".
- Rockaway & vicinity**—K20HT, Ch. 20, Rural Oregon Wireless Television Inc. (KPTV Ch. 12 Portland)
 Technical Facilities: 2.12-kw ERP, lat. 45° 44' 27", long. 123° 56' 10".
- Rockaway & vicinity**—K36GU, Ch. 36, Rural Oregon Wireless Television Inc. (KOPB-TV Ch. 10 Portland)
 Technical Facilities: 0.475-kw ERP, 16-ft. above ground, 1617-ft. above sea level, lat. 45° 44' 38", long. 123° 56' 23".
- Rockaway & vicinity**—K41GG, Ch. 41, Rural Oregon Wireless Television Inc. (KOIN Ch. 6 Portland)
 Technical Facilities: 0.325-kw ERP, lat. 45° 44' 27", long. 123° 56' 10".
- Rogue River**—K03BZ, Ch. 3, Freedom Broadcasting of Oregon Licensee LLC. (KTVL Ch. 10 Medford) Phone: 518-346-6666.
 Technical Facilities: 0.019-kw ERP, lat. 42° 26' 56", long. 123° 11' 22".
 Ownership: Freedom Communications Holdings Inc.
- Rogue River**—K17EZ, Ch. 17, Better Life Television. Phone: 541-582-8024.
 Technical Facilities: 1.31-kw ERP, 29-ft. above ground, 2129-ft. above sea level, lat. 42° 25' 35", long. 123° 008' 58".
- Rome**—K10GM, Ch. 10, Rome TV District. (KBCI-TV Ch. 2 Boise)
 Technical Facilities: 0.006-kw ERP, lat. 42° 51' 008", long. 117° 41' 009".
- Roseburg**—K25FG, Ch. 25, Watch TV Inc. Phone: 503-241-2411. Fax: 503-226-3557.
 Technical Facilities: 1000-w TPO, 13-kw ERP, 55-ft. above ground, 1227-ft. above sea level, lat. 43° 12' 22", long. 123° 21' 56".
 Transmitter: Mount Nebo.
 Began Operation: July 2, 1996.
 Ownership: Watch TV Inc.
 Personnel: Gregory J. Herman, President & General Manager; Steven A. Hale, Station Manager.
- Roseburg**—K33FE, Ch. 33, California-Oregon Broadcasting Inc. (KLSR-TV Ch. 34 Eugene)
 Technical Facilities: 0.634-kw ERP, 109-ft. above ground, 1430-ft. above sea level, lat. 43° 12' 03", long. 123° 22' 58".
- Roseburg**—K47HT, Ch. 47, Better Life Television. Phone: 541-582-8024.
- Technical Facilities:** 100-ft. above ground, 1439-ft. above sea level, lat. 43° 12' 008", long. 123° 22' 54".
 Ownership: Better Life Television Inc.
- Roseburg**—K49FV, Ch. 49, Trinity Broadcasting Network Inc. Phone: 714-832-2950. Fax: 714-730-0661.
 Technical Facilities: 1.5-kw ERP, 78-ft. above ground, 1567-ft. above sea level, lat. 43° 14' 08", long. 123° 19' 18".
 Began Operation: April 15, 1988.
 Ownership: Trinity Broadcasting Network Inc.
- Roseburg**—K51GJ, Ch. 51, Oregon Public Broadcasting. (KOAC-TV Ch. 7 Corvallis)
 Technical Facilities: 1.1-kw ERP, 108-ft. above ground, 1444-ft. above sea level, lat. 43° 12' 007", long. 123° 22' 58".
- Roseburg**—K53CU, Ch. 53, KEZI Inc. (KEZI Ch. 9 Eugene) Phone: 541-485-5611.
 Technical Facilities: 12.6-kw ERP, 56-ft. above ground, 1227-ft. above sea level, lat. 43° 12' 22", long. 123° 21' 56".
 Holds CP for change to channel number 27, 56-ft. above ground, 1220-ft. above sea level, lat. 43° 12' 22.1", long. 123° 21' 49.6". BDISTT-20060209AEI.
 Ownership: Chambers Communications Corp.
- Roseburg**—K62DR, Ch. 62, California-Oregon Broadcasting Inc. (KOBI Ch. 5 Medford) Phone: 541-779-5555.
 Technical Facilities: 0.58-kw ERP, lat. 43° 12' 03", long. 123° 22' 58".
 Holds CP for change to channel number 41, 1-kw ERP, 95-ft. above ground, 1415-ft. above sea level, BDISTTL-20060331BFR.
 Transmitter: 0.6-mi. E of Bay Wagon Rd.
 Ownership: California-Oregon Broadcasting Inc.
- Ruch & Applegate**—K13PI, Ch. 13, Southern Oregon Public Television Inc. (KSYS Ch. 8 Medford)
 Technical Facilities: 0.045-kw ERP, lat. 42° 13' 17", long. 123° 001' 27".
- Ruch & Applegate**—K43BJ, Ch. 43, Soda Mountain Broadcasting Inc.
 Technical Facilities: 0.12-kw ERP, lat. 42° 13' 009", long. 123° 001' 30".
- Salem**—K61CC, Ch. 61, Northwest Christian Broadcasting. Phone: 503-362-0862.
 Technical Facilities: 4.46-kw ERP, 187-ft. above ground, 1211-ft. above sea level, lat. 44° 58' 40", long. 123° 08' 29".
 Began Operation: July 15, 1981.
 Ownership: Northwest Christian Broadcasting.
 Personnel: Jerry Harpham, Station Manager; George Britton, General Sales Manager.
- **Salem**—KORS-CA, Ch. 36, Watch TV Inc. Phone: 503-241-2411. Fax: 503-226-3557.
 Technical Facilities: 1000-w TPO, 10.3-kw ERP, 174-ft. above ground, 1230-ft. above sea level, lat. 44° 58' 59", long. 123° 08' 39".
 Transmitter: Eola Hills, approx. 5.6-mi. WNW of Salem.
 Ownership: Watch TV Inc.
 Personnel: Gregory J. Herman, President & General Manager; Steven A. Hale, Station Manager.
- Salem**—KPOU-LP, Ch. 57, La Grande Broadcasting Inc. Phone: 501-219-2400.

Technical Facilities: 12-kw ERP, 98-ft. above ground, 1155-ft. above sea level, lat. 44° 58' 58", long. 123° 08' 43".

Holds CP for change to channel number 47, 93.6-kw ERP, 793-ft. above ground, 1744-ft. above sea level, lat. 45° 31' 14", long. 122° 44' 37". BMPTTL-20060120ACF.

Ownership: Equity Broadcasting Corp.

Salem & Dallas—K50GG, Ch. 50, Meredith Corp. Phone: 503-239-4949. Fax: 503-239-6184.

Technical Facilities: 11.1-kw ERP, lat. 44° 59' 05", long. 123° 08' 30".

Ownership: Meredith Corp.

Salt Creek—K14KW, Ch. 14, Michael Mattson. Phone: 503-409-2181.

Technical Facilities: 15-kw ERP, 30-ft. above ground, 489-ft. above sea level, lat. 44° 58' 46", long. 123° 20' 57".

Ownership: Michael Mattson.

Scottsburg—K02DB, Ch. 2, Fisher Broadcasting Inc. (KVAL-TV Ch. 13 Eugene)

Technical Facilities: 0.073-kw ERP, lat. 43° 38' 00", long. 123° 49' 00".

Scottsburg—K06IO, Ch. 6, KEZI Inc. (KEZI Ch. 9 Eugene)

Technical Facilities: 0.056-kw ERP, lat. 43° 38' 12", long. 123° 49' 31".

Seaside & Astoria—K21DE, Ch. 21, Meredith Corp. Phone: 503-239-4949. Fax: 503-239-6184.

Technical Facilities: 12.1-kw ERP, 39-ft. above ground, 1414-ft. above sea level, lat. 46° 06' 17", long. 123° 53' 50".

Ownership: Meredith Corp.

Severance Ranch, etc.—K06JN, Ch. 6, NPG of Oregon Inc. (KTVZ Ch. 21 Bend)

Technical Facilities: 0.001-kw ERP, 3468-ft. above sea level, lat. 44° 05' 44", long. 120° 25' 00".

Ownership: News Press & Gazette Co.

Shady Cove—K13PE, Ch. 13, Southern Oregon Public Television Inc. (KSYS Ch. 8 Medford)

Technical Facilities: 0.051-kw ERP, lat. 42° 42' 21", long. 122° 47' 00".

Silver Lake—K11RM, Ch. 11, Silver Lake Community TV Assn. (KTVZ Ch. 21 Bend; KOB1 Ch. 5 Medford)

Technical Facilities: 0.03-kw ERP, lat. 43° 00' 55", long. 120° 52' 50".

Silver Lake, etc.—K08LG, Ch. 8, Oregon Public Broadcasting. (KOAB-TV Ch. 3 Bend)

Technical Facilities: 0.009-kw ERP, 46-ft. above ground, 5676-ft. above sea level, lat. 43° 09' 55", long. 120° 52' 50".

Squaw Valley—K07KZ, Ch. 7, Fisher Broadcasting Inc. (KCBY-TV Ch. 11 Coos Bay)

Technical Facilities: 0.01-kw ERP, lat. 42° 24' 00", long. 124° 21' 29".

Squaw Valley—K13MI, Ch. 13, Community TV Assn. Inc. (KIEM-TV Ch. 3 Eureka; KOB1 Ch. 5 Medford)

Technical Facilities: 0.049-kw ERP, lat. 42° 24' 00", long. 124° 21' 29".

Squaw Valley, etc.—K02IQ, Ch. 2, Soda Mountain Broadcasting Inc.

Technical Facilities: 0.08-kw ERP, 2359-ft. above sea level, lat. 42° 24' 03", long. 124° 21' 29".

Sun River—K57CH, Ch. 57, Meredith Corp. (KPTV Ch. 12 Portland) Phone: 503-239-4949. Fax: 503-239-6184.

Technical Facilities: 0.262-kw ERP, lat. 43° 52' 26", long. 121° 30' 14".

Transmitter: 2.6-mi. W of Sun River.

Ownership: Meredith Corp.

Sun River, etc.—K23FS, Ch. 23, Fisher Broadcasting Inc. (KATU Ch. 2 Portland) Phone: 206-404-7000.

Technical Facilities: 1.93-kw ERP, 59-ft. above ground, 4972-ft. above sea level, lat. 43° 52' 25", long. 121° 30' 11".

Holds CP for change to 1.2-kw ERP, 49-ft. above ground, 4974-ft. above sea level, BPTT-20050621AAS.

Sutherlin—K11BX, Ch. 11, KEZI Inc. (KOIN Ch. 6 Portland; KEZI Ch. 9 Eugene)

Technical Facilities: 0.024-kw ERP, 4219-ft. above sea level, lat. 43° 21' 23", long. 123° 03' 50".

Sutherlin—K31AE, Ch. 31, Ackerley Broadcasting Operations LLC. (KTCW Ch. 46 Roseburg) Phone: 918-388-5222.

Technical Facilities: 0.44-kw ERP, lat. 43° 22' 19", long. 123° 00' 48".

Transmitter: SW of Roseburg.

Ownership: Clear Channel Communications Inc.

Terrebonne—K60BQ, Ch. 60, King Broadcasting Co. (KGW Ch. 8 Portland) Phone: 214-977-6606.

Technical Facilities: 0.225-kw ERP, lat. 44° 20' 11", long. 121° 11' 15".

Holds CP for change to channel number 45, 13.8-kw ERP, 82-ft. above ground, 5249-ft. above sea level, lat. 44° 11' 52", long. 120° 58' 39". BDISTL-20060215AC0.

Ownership: King Broadcasting Co.

Terrebonne—K65AE, Ch. 65, Montecito Portland License LLC. (KOIN Ch. 6 Portland) Phone: 805-969-9278.

Technical Facilities: 0.14-kw ERP, 3120-ft. above sea level, lat. 44° 20' 11", long. 121° 11' 15".

Ownership: Montecito Broadcast Group LLC.

■ **Terrebonne-Bend—K42BR, Ch. 42, Rodney S. Johnson.** Phone: 541-923-4848.

Technical Facilities: 8.28-kw ERP, 23-ft. above ground, 5131-ft. above sea level, lat. 44° 25' 03", long. 121° 06' 01".

Began Operation: February 20, 1987.

Ownership: Rodney S. Johnson.

Personnel: Scott C. Johnson, General Manager & Sales Manager; Mark Howard, Chief Engineer.

■ **Terrebonne-Bend—K48BL, Ch. 48, Rodney S. Johnson.** Phone: 541-923-4848.

Technical Facilities: 100-w TPO, 2.15-kw ERP, 2500-ft. above ground, 5150-ft. above sea level, lat. 44° 25' 03", long. 121° 06' 01".

Transmitter: Gray Butte, 9-mi. NE of Terrebonne.

Began Operation: October 25, 1986.

Ownership: Rodney S. Johnson.

Personnel: Scott C. Johnson, General Manager & Sales Manager; Mark Howard, Chief Engineer.

The Dalles—K06NI, Ch. 6, Michael Mattson. Phone: 503-623-3083.

Technical Facilities: 0.25-kw ERP, 43-ft. above ground, 3205-ft. above sea level, lat. 45° 42' 43", long. 121° 06' 58".

Holds CP for change to 0.033-kw ERP, 13-ft. above ground, 223-ft. above sea level, lat. 45° 37' 37", long. 121° 08' 59". BMPTVL-20050301ADT.

Ownership: Michael Mattson.

The Dalles—K51EH, Ch. 51, Meredith Corp. Phone: 503-239-4949. Fax: 503-239-6184.

Technical Facilities: 1000-w TPO, 12-kw ERP, 3202-ft. above sea level, lat. 45° 42' 43", long. 121° 06' 58".

Transmitter: Stacker Butte, off Hwy. 14, NNE of Murdock, WA.

Ownership: Meredith Corp.

The Dalles—K59EK, Ch. 59, King Broadcasting Co. (KGW Ch. 8 Portland) Phone: 214-977-6606.

Technical Facilities: 1.19-kw ERP, 59-ft. above ground, 3218-ft. above sea level, lat. 45° 42' 43", long. 121° 06' 58".

Holds CP for change to channel number 25, 1.2-kw ERP, , BDISTT-20060221ADG.

Ownership: King Broadcasting Co.

The Dalles—K61BX, Ch. 61, Fisher Broadcasting, c/o Shaw Pittman.

Technical Facilities: 1.2-kw ERP, 59-ft. above ground, 3218-ft. above sea level, lat. 45° 42' 43", long. 121° 06' 58".

Holds CP for change to channel number 18, , BPTT-20040428AAAY.

The Dalles—K64BK, Ch. 64, Montecito Portland License LLC. (KOIN Ch. 6 Portland) Phone: 805-969-9278.

Technical Facilities: 1.19-kw ERP, lat. 45° 42' 43", long. 121° 06' 58".

Ownership: Montecito Broadcast Group LLC.

The Dalles—K66AH, Ch. 66, Oregon Public Broadcasting.

Technical Facilities: 1.034-kw ERP, 59-ft. above ground, 3220-ft. above sea level, lat. 45° 42' 43", long. 121° 06' 58".

Holds CP for change to channel number 31, 59-ft. above ground, 3222-ft. above sea level, BPTT-20040520AEZ.

The Dalles—K69AH, Ch. 69, Meredith Corp. (KPTV Ch. 12 Portland) Phone: 503-239-4949. Fax: 503-239-6184.

Technical Facilities: 0.119-kw ERP, 59-ft. above ground, 3218-ft. above sea level, lat. 45° 42' 43", long. 121° 06' 58".

Ownership: Meredith Corp.

Tillamook—K04PE, Ch. 4, Kenneth E. Lewetag. Phone: 503-930-7228.

Technical Facilities: 0.65-kw ERP, 52-ft. above ground, 85-ft. above sea level, lat. 45° 27' 23", long. 123° 50' 34".

Multichannel TV Sound: Stereo and separate audio program.

Ownership: Kenneth E. Lewetag.

Tillamook—K05KX, Ch. 5, Michael Mattson. Phone: 503-623-3083.

Technical Facilities: 0.65-kw ERP, 52-ft. above ground, 85-ft. above sea level, lat. 45° 27' 23", long. 123° 50' 34".

Ownership: Michael Mattson.

Tillamook—K40EG, Ch. 40, KGW-TV Inc. (KOAC-TV Ch. 7 Corvallis; KGW Ch. 8 Portland)

Technical Facilities: 1.13-kw ERP, lat. 45° 12' 51", long. 123° 45' 11".

Transmitter: Mount Hebo, 16.8-mi. S. of Tillamook.

Tillamook—K43EJ, Ch. 43, Fisher Broadcasting Inc. (KATU Ch. 2 Portland)

Technical Facilities: 0.02-kw ERP, lat. 45° 12' 51", long. 123° 45' 11".

Tillamook—K52ET, Ch. 52, Montecito Portland License LLC. (KOIN Ch. 6 Portland) Phone: 805-969-9278.

Technical Facilities: 0.426-kw ERP, lat. 42° 12' 51", long. 123° 45' 11".

Ownership: Montecito Broadcast Group LLC.

Tillamook, etc.—K35CR, Ch. 35, Meredith Corp. Phone: 503-239-4949. Fax: 503-239-6184.

Technical Facilities: 1.34-kw ERP, 52-ft. above ground, 3202-ft. above sea level, lat. 45° 12' 51", long. 123° 45' 11".

Ownership: Meredith Corp.

Tolo, etc.—K03EI, Ch. 3, California-Oregon Broadcasting Inc. (KOB1 Ch. 5 Medford)

Technical Facilities: 0.018-kw ERP, 1686-ft. above sea level, lat. 42° 22' 37", long. 122° 50' 49".

Holds CP for change to 1-kw ERP, 16-ft. above ground, 1686-ft. above sea level, lat. 42° 22' 41", long. 122° 50' 43". BMJPTTV-20000831CKI.

Tri City—K22GX, Ch. 22, Ackerley Broadcasting Operations LLC. Phone: 918-388-5222.

Technical Facilities: 13-kw ERP, 52-ft. above ground, 2634-ft. above sea level, lat. 43° 00' 13", long. 123° 21' 24".

Multichannel TV Sound: Stereo only.

Ownership: Clear Channel Communications Inc.

Personnel: Cambra Ward, General Manager; Kurt Thelen, Chief Engineer; Dave Ulrickson, Sales Manager.

Tri-City, etc.—K11GH, Ch. 11, Retlaw Broadcasting of Eugene LLC. (KPIC Ch. 4 Roseburg)

Technical Facilities: 0.018-kw ERP, 3409-ft. above sea level, lat. 42° 54' 06", long. 123° 17' 07".

Umatilla River Valley—K03AX, Ch. 3, Umatilla River TV Assn. Inc. (KEPR-TV Ch. 19 Pasco)

Technical Facilities: 0.028-kw ERP, lat. 45° 41' 33", long. 118° 21' 54".

Vale—K11MK, Ch. 11, City of Vale. (KBCI-TV Ch. 2 Boise)

Technical Facilities: 0.005-kw ERP, lat. 43° 58' 37", long. 117° 13' 22".

Vale—K13NC, Ch. 13, City of Vale. (KTVB Ch. 7 Boise)

Technical Facilities: 0.005-kw ERP, lat. 43° 58' 37", long. 117° 13' 22".

Walla—K63AT, Ch. 63, Rural Oregon Wireless TV Inc. (KOIN Ch. 6 Portland) Phone: 503-226-5004.

Technical Facilities: 0.658-kw ERP, lat. 45° 22' 45", long. 117° 22' 31".

Oregon — Low Power TV & TV Translator Stations

Holds CP for change to channel number 30, 0.55-kw ERP, 26-ft. above ground, 7027-ft. above sea level, lat. 45° 23' 58", long. 117° 23' 16". BPTT-20050527AXD.

Ownership: Rural Oregon Wireless TV Inc.

Wallowa—K65AY, Ch. 65, Rural Oregon Wireless TV Inc. (KATU Ch. 2 Portland) Phone: 503-226-5004.

Technical Facilities: 0.658-kw ERP, lat. 45° 22' 45", long. 117° 22' 31".

Holds CP for change to channel number 34, 0.55-kw ERP, 26-ft. above ground, 7027-ft. above sea level, lat. 45° 23' 58", long. 117° 23' 16". BPTT-20050527AXW.

Ownership: Rural Oregon Wireless TV Inc.

Wallowa—K67BF, Ch. 67, Rural Oregon Wireless TV Inc. (KGW Ch. 8 Portland) Phone: 503-226-5004.

Technical Facilities: 0.658-kw ERP, lat. 45° 22' 45", long. 117° 22' 31".

Holds CP for change to channel number 36, 0.55-kw ERP, 26-ft. above ground, 7027-ft. above sea level, lat. 45° 23' 58", long. 117° 23' 16". BPTT-20050527AWK.

Ownership: Rural Oregon Wireless TV Inc.

Wallowa—K69AO, Ch. 69, Rural Oregon Wireless TV Inc. (KPTV Ch. 12 Portland) Phone: 503-226-5004.

Technical Facilities: 0.144-kw ERP, lat. 45° 22' 45", long. 117° 22' 31".

Holds CP for change to channel number 40, 0.55-kw ERP, 26-ft. above ground, 7027-ft. above sea level, lat. 45° 23' 58", long. 117° 23' 16". BPTT-20050527AQA.

Ownership: Rural Oregon Wireless TV Inc.

Wasco—K33CJ, Ch. 33, Rural Oregon Wireless Television Inc. (KATU Ch. 2 Portland)

Technical Facilities: 1.06-kw ERP, lat. 45° 46' 53", long. 120° 33' 17".

Transmitter: Goodnoe Hills, approx. 14.26-mi. SE of Goldendale.

Wasco—K41CL, Ch. 41, Rural Oregon Wireless Television Inc. (KGW Ch. 8 Portland)

Technical Facilities: 1.06-kw ERP, lat. 45° 46' 53", long. 120° 33' 17".

Transmitter: Goodnoe Hills, approx. 14.26-mi. SE Goldendale.

Wasco—K67AQ, Ch. 67, Rural Oregon Wireless TV Inc. Phone: 503-442-5477.

Technical Facilities: 100-w TPO, 1.45-kw ERP, 25-ft. above ground, 3169-ft. above sea level, lat. 45° 44' 26", long. 120° 43' 46".

Transmitter: 10-mi. N of Wasco.

Wasco & Heppner—K15EY, Ch. 15, Oregon Public Broadcasting. (KTVR Ch. 13 La Grande)

Technical Facilities: 2.37-kw ERP, lat. 45° 46' 53", long. 120° 33' 17".

Wasco & Heppner—K26FG, Ch. 26, Rural Oregon Wireless Television Inc. (KOIN Ch. 6 Portland)

Technical Facilities: 1.057-kw ERP, lat. 45° 46' 53", long. 120° 33' 17".

Transmitter: Goodnoe Hills, approx. 14.26-mi. SE of Goldendale.

Wasco & Heppner—K43FH, Ch. 43, Rural Oregon Wireless TV Inc.

Technical Facilities: 1.06-kw ERP, 52-ft. above ground, 2579-ft. above sea level, lat. 45° 46' 53", long. 120° 33' 17".

Transmitter: approx. 14-mi. SE of Goldendale, WA.

Wedderburn—K04MG, Ch. 4, Community TV Assn. Inc. (KSYS Ch. 8 Medford)

Technical Facilities: 0.05-kw ERP, lat. 42° 24' 00", long. 124° 21' 29".

Williams—K02JJ, Ch. 2, Southern Oregon Public Television Inc. (KSYS Ch. 8 Medford)

Technical Facilities: 0.072-kw ERP, lat. 42° 10' 00", long. 123° 17' 53".

Williams—K04JP, Ch. 4, Freedom Broadcasting of Oregon Licensee LLC. (KTVL Ch. 10 Medford) Phone: 518-346-6666.

Technical Facilities: 0.045-kw ERP, lat. 42° 10' 00", long. 123° 17' 53".

Ownership: Freedom Communications Holdings Inc.

Williams—K07HS, Ch. 7, California-Oregon Broadcasting Inc. (KOBI Ch. 5 Medford)

Technical Facilities: 0.01-kw ERP, lat. 42° 10' 00", long. 123° 17' 53".

Winston—K07IL, Ch. 7, KEZI Inc. (KEZI Ch. 9 Eugene)

Technical Facilities: 0.004-kw ERP, 1007-ft. above sea level, lat. 43° 07' 51", long. 123° 25' 06".

Yoncalla—K32FI, Ch. 32, California-Oregon Broadcasting Inc. (KLSR-TV Ch. 34 Eugene) Phone: 541-779-5555.

Technical Facilities: 0.7-kw ERP, 50-ft. above ground, 1850-ft. above sea level, lat. 43° 38' 19", long. 123° 19' 33".

Ownership: California-Oregon Broadcasting Inc.

Yoncalla—K39CL, Ch. 39, California-Oregon Broadcasting Inc. (KOBI Ch. 5 Medford)

Technical Facilities: 0.79-kw ERP, 43-ft. above ground, 1844-ft. above sea level, lat. 43° 38' 19", long. 123° 19' 33".

Pennsylvania

Allentown-Bethlehem—W07OC, Ch. 7, New York Times Management Services. (WNEP-TV Ch. 16 Scranton)

Technical Facilities: 0.1-kw ERP, lat. 40° 34' 20", long. 075° 15' 51".

Transmitter: 933 E. Rock Rd., near Allentown.

Allentown-Bethlehem—W46BL, Ch. 46, Maranatha Broadcasting Co. Inc.

Technical Facilities: 17-kw ERP, lat. 40° 33' 58", long. 075° 26' 006".

Transmitter: 720 E. Rock Rd.

Altoona—W41CF, Ch. 41, Trinity Broadcasting Network Inc. Phone: 714-832-2950. Fax: 714-730-0661.

Technical Facilities: 100-w TPO, 5.9-kw ERP, 308-ft. above ground, 2837-ft. above sea level, lat. 40° 33' 58", long. 78° 26' 36".

Transmitter: 2.2 mi. N of intersection of S.R. 36 and Avalon Rd.

Ownership: Trinity Broadcasting Network Inc.

■ **Altoona**—W00-CA, Ch. 32, Benjamin Perez. Phone: 202-462-3660.

Technical Facilities: 26.7-kw ERP, 269-ft. above ground, 2850-ft. above sea level, lat. 40° 29' 15", long. 78° 21' 09".

Transmitter: Bush Mountain, junction of Logan, Frankstown & Tyrone Twps.

Began Operation: September 16, 1997.

Ownership: Benjamin Perez.

Beaver—WNNB-LP, Ch. 66, Bruno-Goodworth Network Inc. Phone: 412-922-9576. Fax: 412-921-6937.

Technical Facilities: 1000-w TPO, 23-kw ERP, 508-ft. above ground, 1660-ft. above sea level, lat. 40° 43' 02", long. 80° 19' 07".

Transmitter: Beaver Hollow Rd., Beaver City.

Began Operation: September 1, 1994.

Ownership: Bruno-Goodworth Network Inc.

Personnel: Ron Bruno, General Manager & Sales Manager; Ron Massung, Chief Engineer.

■ **Berwick**—W47AO, Ch. 47, Triple J Community Broadcasting LLC. Phone: 570-459-1869. Fax: 570-459-1383.

Studio: WYLN-TV, Hazelton, PA 18201.

Technical Facilities: 1000-w TPO, 7-kw ERP, 449-ft. above ground, 1742-ft. above sea level, lat. 41° 00' 20", long. 76° 12' 50".

Transmitter: Nescopeck Mountain, approx. 3.1-mi. S of Nescopeck.

Ownership: Harron Communications LP.

Personnel: Joseph Gans, President; Terry Heron, Operations Manager; Kim Straus, Sales Manager; Bary Jais, Chief Engineer.

■ **Berwick-Sybertsville**—W19CI, Ch. 19, Catholic Broadcasting of Scranton Inc. Phone: 570-207-2219. Fax: 570-207-2281.

Studio: 400 Wyoming Ave., Scranton, PA 18503.

Technical Facilities: 100-w TPO, 1.18-kw ERP, 135-ft. above ground, 1755-ft. above sea level, lat. 41° 00' 20", long. 76° 12' 50".

Transmitter: 4.1-mi. SSE of Berwick.

Began Operation: November 1, 1989.

Ownership: Catholic Broadcasting of Scranton Inc.

Personnel: James Brennan, Manager; Maria Orzel, Executive Director, Communications.

Brockport—W57AH, Ch. 57, Palm Television LP. (WATM-TV Ch. 23 Altoona)

Technical Facilities: 1.5-kw ERP, lat. 41° 14' 56", long. 078° 38' 33".

Brookville—W45BT, Ch. 45, Cornerstone Television Inc. (WPCB-TV Ch. 40 Greensburg)

Technical Facilities: 7.2-kw ERP, 280-ft. above ground, 2058-ft. above sea level, lat. 41° 07' 11", long. 79° 06' 51".

Butler—WJMB-LP, Ch. 60, Tumpike TV. Phone: 412-322-5526. Fax: 412-244-4628.

Technical Facilities: 1000-w TPO, 10.8-kw ERP, 299-ft. above ground, 1581-ft. above sea level, lat. 40° 53' 51", long. 79° 53' 22".

Transmitter: Palmer Rd., Center Twp.

Began Operation: April 27, 1999.

Ownership: Tumpike TV.

Chambersburg—W19CG, Ch. 19, WITF Inc. (WITF-TV Ch. 33 Harrisburg)

Technical Facilities: 0.38-kw ERP, lat. 40° 003' 000", long. 077° 44' 54".

Chambersburg—W51CY, Ch. 51, WBOC Broadcasting Inc. Phone: 202-965-5050.

Technical Facilities: 60-kw ERP, 108-ft. above ground, 2243-ft. above sea level, lat. 39° 41' 47", long. 77° 30' 50".

Holds CP for change to 15-kw ERP, 108-ft. above ground, 2234-ft. above sea level, BOFCOTT-20060307ACN.

Transmitter: 20-mi. WSW of Upper Strasburg.

Ownership: Tribune Broadcasting Co.

■ **Charleroi**—WVMH-CA, Ch. 26, Tumpike TV.

Technical Facilities: 1000-w TPO, 0.71-kw ERP, 272-ft. above ground, 1276-ft. above sea level, lat. 40° 07' 24", long. 79° 53' 46".

Transmitter: Twilight Park, WESA-FM tower.

Ownership: Tumpike TV.

Clarks Summit—W19AR, Ch. 19, Mission Broadcasting Inc. (WYOU Ch. 22 Scranton) Phone: 330-335-8808.

Technical Facilities: 0.832-kw ERP, lat. 41° 27' 59", long. 075° 41' 009".

Ownership: Mission Broadcasting Inc.

Clarks Summit—W48AQ, Ch. 48, Northeastern Pennsylvania ETV Association.

Technical Facilities: 1.75-kw ERP, 59-ft. above ground, 1975-ft. above sea level, lat. 41° 28' 001", long. 75° 41' 12".

Clarks Summit, etc.—W14CO, Ch. 14, New York Times Management Services. (WNEP-TV Ch. 16 Scranton) Phone: 570-346-7474.

Technical Facilities: 1.84-kw ERP, 46-ft. above ground, 1946-ft. above sea level, lat. 41° 28' 01", long. 75° 41' 12".

Clarks Summit, etc.—W51BP, Ch. 51, Nexstar Finance Inc. Phone: 972-373-8800.

Technical Facilities: 1.06-kw ERP, 69-ft. above ground, 2001-ft. above sea level, lat. 41° 28' 01", long. 75° 41' 12".

Ownership: Nexstar Broadcasting Group Inc.

East Stroudsburg—W24BB, Ch. 24, Triple J Community Broadcasting LLC.

Technical Facilities: 53.5-kw ERP, lat. 41° 001' 36", long. 075° 30' 17".

Transmitter: Pimple Hill, 5-mi. ESE of Lake Harmony.

Elliottsburg—W12CA, Ch. 12, Ronald E. Oelrich. (WPCB-TV Ch. 40 Greensburg)

Technical Facilities: 15.6-kw ERP, lat. 40° 24' 24", long. 077° 18' 32".

Erie—W48CH, Ch. 48, Trinity Broadcasting Network Inc.

Technical Facilities: 10.2-kw ERP, lat. 42° 002' 20", long. 080° 003' 45".

Transmitter: WSEE-TV tower, near Erie.

Freedom—WWBP-LP, Ch. 31, Abacus Television. (WPTG-LP Ch. 69 Pittsburgh)

Technical Facilities: 29-kw ERP, 116-ft. above ground, 1276-ft. above sea level, lat. 40° 41' 34", long. 80° 15' 002".

Ownership: Abacus Television.

Greensburg—WEMW-LP, Ch. 56, Tumpike TV. Phone: 412-322-5526. Fax: 412244-4628.

Technical Facilities: 1000-w TPO, 38.1-kw ERP, 200-ft. above ground, 1558-ft. above sea level, lat. 40° 18' 14", long. 79° 35' 48".

Transmitter: 245 Brown St.

Began Operation: May 7, 1999.

Ownership: Tumpike TV.

■ **Greensburg**—WQVC-CA, Ch. 28, Abacus Television. Phone: 202-462-3680. Fax: 202-462-3781.

Technical Facilities: 1000-w TPO, 38.96-kw ERP, 185-ft. above ground, 1562-ft. above sea level, lat. 40° 18' 14", long. 79° 35' 48".

Transmitter: W. 245 Brown St., Greensburg.

Began Operation: May 26, 1995.

Ownership: Abacus Television.

Personnel: Benjamin Perez, General Manager.

■ **Hawley, etc.**—WWPS-LP, Ch. 8, Robert G. Neuhaus. Phone: 302-732-1400. Fax: 302-732-3933.

Technical Facilities: 40-w TPO, 0.18-kw ERP, 200-ft. above ground, 1945-ft. above sea level, lat. 41° 24' 43", long. 75° 09' 51".

Transmitter: Cellular phone tower, Paper Birch North Rd., Summit of Tanglewood Ski Lift.

Ownership: Robert G. Neuhaus.

Personnel: Robert Neuhaus, General Manager.

■ **Hazleton**—WYLN-LP, Ch. 35, Triple J Community Broadcasting LLC. Phone: 570-459-1869. Fax: 570-459-1383.

Technical Facilities: 1000-w TPO, 8.9-kw ERP, 98-ft. above ground, 1975-ft. above sea level, lat. 40° 58' 10", long. 75° 57' 24".

Transmitter: Intersection of 10th & Thompson Sts.

Multichannel TV Sound: Separate audio program. Ownership: Harron Communications LP.

Personnel: Joseph Gans, President; Terry Heron, Operations Manager; Kim Straus, Sales Manager; Barry Jais, Chief Engineer.

■ **Huntingdon**—W63AJ, Ch. 63, Peak Media of Pennsylvania Licensee LLC. (WWCP-TV Ch. 8 Johnstown)

Technical Facilities: 1.06-kw ERP, 75-ft. above ground, 2425-ft. above sea level, lat. 40° 29' 51", long. 78° 08' 00".

■ **Indiana**—WLLS-LP, Ch. 49, Larry L. Schrecongost. Phone: 724-349-8849. Fax: 724-349-7330.

Studio: 1835 Oakland Ave., Box 1032, Indiana, PA 15701.

Technical Facilities: 1000-w TPO, 21.3-kw ERP, 259-ft. above ground, 1919-ft. above sea level, lat. 40° 37' 38", long. 79° 12' 49".

Transmitter: to 1.5-mi. W of Indiana.

Began Operation: January 1, 1996.

Ownership: Larry L. Schrecongost.

Personnel: Larry L. Schrecongost, General Manager & Chief Engineer; Nancy W. Schrecongost, Sales Manager.

■ **Johnstown**—WONT-LP, Ch. 35, Benjamin Perez. Phone: 202-462-3680. Fax: 202-462-3781.

Technical Facilities: 5.68-kw ERP, 335-ft. above ground, 1499-ft. above sea level, lat. 40° 26' 46", long. 79° 57' 51".

Began Operation: June 20, 1997.

Ownership: Benjamin Perez.

■ **Kingston**—W54BO, Ch. 54, Kathy Potera.

Technical Facilities: 667-w TPO, 2-kw ERP, 85-ft. above ground, 1585-ft. above sea level, lat. 41° 18' 56", long. 75° 53' 19".

Transmitter: Atop Bunker Hill, 0.25-mi. SE of intersection of Bunker Hill & Fire Cut Rds.

Ownership: Kathy Potera.

■ **Kittanning**—W64BL, Ch. 64, Abacus Television. (WPTG-LP Ch. 69 Pittsburgh)

Technical Facilities: 42.7-kw ERP, lat. 40° 47' 19", long. 079° 32' 005".

Transmitter: Rte. 7, Bunker Hill Rd.

■ **Kittanning**—WKHU-CA, Ch. 25, Turnpike TV. Phone: 412-322-5526. Fax: 412-244-4628.

Technical Facilities: 83.4-kw ERP, 435-ft. above ground, 1742-ft. above sea level, lat. 40° 48' 57", long. 79° 30' 10".

Transmitter: Rte. 85 N.

Began Operation: May 7, 1999.

Ownership: Turnpike TV.

■ **Mansfield**—W26CV, Ch. 26, New York Times Management Services. (WNEP-TV Ch. 16 Scranton) Phone: 570-346-7474.

Technical Facilities: 0.64-kw ERP, 89-ft. above ground, 2526-ft. above sea level, lat. 41° 45' 34", long. 76° 55' 31".

Ownership: The New York Times Co.

■ **Mansfield**—W54AV, Ch. 54, Mission Broadcasting Inc. Phone: 330-335-8808.

Technical Facilities: 2.14-kw ERP, 102-ft. above ground, 2539-ft. above sea level, lat. 41° 45' 34", long. 76° 55' 31".

Ownership: Mission Broadcasting Inc.

■ **Mansfield**—W63AB, Ch. 63, Northeastern Pennsylvania ETV Association. (WVIA-DT Ch. 41 Scranton) Phone: 570-602-1170.

Technical Facilities: 3.08-kw ERP, 138-ft. above ground, 2579-ft. above sea level, lat. 41° 45' 34", long. 76° 55' 31".

Holds CP for change to channel number 20, 1.15-kw ERP, 135-ft. above ground, 2575-ft. above sea level, BDFCDTT-20060327ABD.

Ownership: Northeastern Pennsylvania ETV Association.

■ **Martinsburg**—W65AL, Ch. 65, Peak Media of Pennsylvania Licensee LLC. (WWCP-TV Ch. 8 Johnstown)

Technical Facilities: 1.02-kw ERP, lat. 40° 17' 37", long. 078° 15' 38".

■ **Meadville**—W52BO, Ch. 52, Trinity Broadcasting Network Inc. Phone: 714-832-2950. Fax: 714-730-0661.

Technical Facilities: 1000-w TPO, 5.7-kw ERP, 387-ft. above ground, 1821-ft. above sea level, lat. 41° 37' 40", long. 80° 10' 15".

Transmitter: 0.81-mi. WSW of junction of Park Ave. & U.S. Rte. 6, near Meadville.

Began Operation: October 21, 1993.

Ownership: Trinity Broadcasting Network Inc.

■ **Mercer**—WFXI-CA, Ch. 17, Youngstown Television License LLC.

Technical Facilities: 9.4-kw ERP, lat. 41° 15' 10", long. 080° 21' 27".

■ **Meshoppen**—W66AB, Ch. 66, Northeastern Pennsylvania ETV Assn. (WVIA-TV Ch. 44 Scranton)

Technical Facilities: 1.46-kw ERP, 2461-ft. above sea level, lat. 41° 30' 45", long. 76° 04' 16".

■ **Middleburg**—W18BC, Ch. 18, Heirloom Ministries Inc.

Technical Facilities: 1000-w TPO, 1.185-kw ERP, 112-ft. above ground, 2192-ft. above sea level, lat. 40° 43' 21", long. 77° 07' 22".

Transmitter: SW of Middleburg.

Began Operation: October 19, 1993.

Ownership: Heirloom Ministries Inc.

■ **New Castle**—WPCP-LP, Ch. 56, Bruno-Goodworth Network Inc. Phone: 412-922-9576. Fax: 412-921-6937.

Technical Facilities: 100-w TPO, 0.848-kw ERP, 453-ft. above ground, 1575-ft. above sea level, lat. 40° 59' 35", long. 80° 19' 14".

Began Operation: September 26, 1996.

Ownership: Bruno-Goodworth Network Inc.

■ **Newport**—W67DE, Ch. 67, Triple J Community Broadcasting LLC. Phone: 570-455-6851. Fax: 570-459-1383.

Technical Facilities: 100-w TPO, 0.6-kw ERP, 118-ft. above ground, 1500-ft. above sea level, lat. 41° 09' 56", long. 76° 01' 02".

Transmitter: Penobscott Mountain SW of Nanticoke.

Began Operation: December 11, 1995.

Ownership: Harron Communications LP.

Personnel: Joseph Gans, President; Terry Heron, Operations Manager; Kim Straus, Sales Manager; Barry Jais, Chief Engineer.

■ **Philadelphia**—WFPA-CA, Ch. 35, WXTV License Partnership GP.

Technical Facilities: 10.9-kw ERP, lat. 40° 002' 21", long. 075° 14' 13".

Ownership: Univision Communications Inc.

■ **Philadelphia**—WPHA-CA, Ch. 38, Commercial Broadcasting Corp.

Technical Facilities: 40-kw ERP, 699-ft. above ground, 947-ft. above sea level, lat. 40° 002' 19", long. 75° 14' 14".

Ownership: Commercial Broadcasting Corp.

■ **Philadelphia**—WWJT-LP, Ch. 7, Philadelphia Television Network Inc.

Studio: 44 Yale Ave., Morton, PA 19070.

Technical Facilities: 10-w TPO, 0.301-kw ERP, 715-ft. above ground, 751-ft. above sea level, lat. 39° 57' 13", long. 75° 10' 11".

Holds CP for change to 3-kw ERP, 499-ft. above ground, 538-ft. above sea level, lat. 39° 57' 10", long. 75° 10' 03". BPTVL-20020903AFH.

Transmitter: 18th & Market Sts.

Began Operation: December 24, 1991.

Ownership: Philadelphia Television Network Inc.

Personnel: Tom Carpenter, Chief Engineer; Michael Moxley, Sales Manager; Michael J. Mitchell, Vice President & Station Manager.

■ **Philadelphia**—WXTV-LP, Ch. 28, WXTV License Partnership GP. Phone: 310-556-7640.

Studio: 500 Frank W. Burr Blvd., 6th Floor, Teaneck, NJ 07666-6802.

Technical Facilities: 1000-w TPO, 10.9-kw ERP, 499-ft. above ground, 741-ft. above sea level, lat. 40° 02' 21", long. 75° 14' 14".

Transmitter: 300 Domino Lane.

Ownership: Univision Communications Inc.

Personnel: Cristina Schwarz, General Manager; Dave Barth, Chief Engineer; Michelle Liebowitz, Sales Manager.

■ **Pittsburgh**—W29AV, Ch. 29, Abacus Television. Phone: 202-462-3680. Fax: 202-462-3781.

Technical Facilities: 715-w TPO, 20.9-kw ERP, 1703-ft. above sea level, lat. 40° 10' 50", long. 80° 16' 52".

Transmitter: Canton Twp. substation site.

Multichannel TV Sound: Stereo only.

Began Operation: May 7, 1999.

Ownership: Abacus Television.

■ **Pittsburgh**—W61CC, Ch. 61, The Videohouse Inc. Phone: 412-921-7577. Fax: 412-921-6437.

Technical Facilities: 5.7-kw ERP, 335-ft. above ground, 1499-ft. above sea level, lat. 40° 26' 46", long. 79° 57' 51".

Multichannel TV Sound: Stereo and separate audio program.

Began Operation: July 9, 1997.

Ownership: The VideoHouse Inc.

Personnel: Ron Bruno, General Manager

■ **Pittsburgh**—W63AU, Ch. 63, The Bon-Tele Network. Phone: 412-531-6365. Fax: 724-942-3127.

Studio: 1461 Crane Ave., Pittsburgh, PA 15220.

Technical Facilities: 1.04-kw ERP, 1350-ft. above sea level, lat. 40° 26' 28", long. 80° 01' 32".

Transmitter: 1461 Crane Ave., Banksville Park.

Multichannel TV Sound: Separate audio program.

Began Operation: May 4, 1987.

Ownership: The Bon-Tele Network.

Personnel: Nancy B. Hahn, General & Sales Manager; Richard Williams, Chief Engineer.

■ **Pittsburgh**—W65CG, Ch. 65, Trinity Broadcasting Network Inc. (KTBN-TV Ch. 40 Santa Ana) Phone: 714-832-2950. Fax: 714-730-0661.

Technical Facilities: 8.7-kw ERP, 499-ft. above ground, 1637-ft. above sea level, lat. 40° 24' 42", long. 79° 55' 54".

Holds CP for change to channel number 47, 15-kw ERP, 449-ft. above ground, 1639-ft. above sea level, lat. 40° 24' 42", long. 79° 55' 53". BDFCDTT-20060331BCD.

Began Operation: June 26, 2001.

Ownership: Trinity Broadcasting Network Inc.

■ **Pittsburgh**—WBGN-LP, Ch. 59, Bruno-Goodworth Network Inc.

Technical Facilities: 1000-w TPO, 8.16-kw ERP, 335-ft. above ground, 1500-ft. above sea level, lat. 40° 26' 46", long. 79° 57' 51".

Transmitter: WQED tower, 2850 Burthold St.

Ownership: Bruno-Goodworth Network Inc.

Personnel: Bill Saltzgeber, General Manager.

■ **Pittsburgh**—WBPA-LP, Ch. 30, Venture Technologies Group LLC. Phone: 323-904-4090.

Studio: 500-C Seco Rd., Monroeville, PA 15146.

Technical Facilities: 8.5-kw ERP, 277-ft. above ground, 1611-ft. above sea level, lat. 40° 29' 39", long. 80° 01' 13".

Holds CP for change to 25-kw ERP, BPTTL-20060215ADN.

Multichannel TV Sound: Stereo and separate audio program.

Began Operation: December 1, 1990.

Ownership: Venture Technologies Group LLC.

■ **Pittsburgh**—WPTG-LP, Ch. 69, Abacus Television. Phone: 202-462-3680. Fax: 202-462-3781.

Technical Facilities: 8-kw ERP, 335-ft. above ground, 1499-ft. above sea level, lat. 40° 26' 46", long. 79° 57' 51".

Transmitter: WQED tower, 2850 Burthold St.

Pennsylvania — Low Power TV & TV Translator Stations

Began Operation: December 30, 1996.

Ownership: Abacus Television.

Personnel: Benjamin Perez, General Manager.

Pottsville, etc.—W24BL, Ch. 24, Nexstar Finance Inc. Phone: 972-373-8800.

Technical Facilities: 0.64-kw ERP, 115-ft. above ground, 1365-ft. above sea level, lat. 40° 40' 38", long. 76° 12' 04".

Ownership: Nexstar Broadcasting Group Inc.

Pottsville, etc.—W61AG, Ch. 61, New York Times Management Services. (WNEP-TV Ch. 16 Scranton) Phone: 570-346-7474.

Technical Facilities: 1.88-kw ERP, lat. 40° 40' 33", long. 76° 11' 54".

Holds CP for change to channel number 18, 2.11-kw ERP, 92-ft. above ground, 1391-ft. above sea level, BMTTL-20050204ABI.

Ownership: The New York Times Co.

Pottsville, etc.—W66AI, Ch. 66, Mission Broadcasting Inc. (WYOU Ch. 22 Scranton) Phone: 330-335-8808.

Technical Facilities: 0.1-kw ERP, 1391-ft. above sea level, lat. 40° 40' 33", long. 76° 11' 54".

Ownership: Mission Broadcasting Inc.

Reading—W24CS, Ch. 24, WITF Inc. (WITF-TV Ch. 33 Harrisburg) Phone: 717-236-6000.

Technical Facilities: 0.365-kw ERP, 56-ft. above ground, 1155-ft. above sea level, lat. 40° 21' 14", long. 75° 53' 55".

Ownership: WITF Inc.

Renovo—W40BS, Ch. 40, New York Times Management Services. Phone: 570-346-7474.

Technical Facilities: 0.2-kw ERP, 69-ft. above ground, 2090-ft. above sea level, lat. 41° 18' 19", long. 77° 44' 45".

Ownership: The New York Times Co.

■ **Sayre**—W240B, Ch. 24, WOLF License Corp.

Technical Facilities: 17.5-kw ERP, 299-ft. above ground, 2358-ft. above sea level, lat. 41° 26' 00", long. 75° 43' 46".

Ownership: The PSC Liquidating Trust.

Scranton—W18BN, Ch. 18, Commonwealth Telecasters. Phone: 302-732-1400. Fax: 302-732-3933.

Technical Facilities: 1000-w TPO, 6.38-kw ERP, 150-ft. above ground, 2441-ft. above sea level, lat. 41° 35' 35", long. 75° 25' 55".

Transmitter: 1-mi. N of Rte. 6, Waymart.

Multichannel TV Sound: Stereo and separate audio program.

Ownership: Commonwealth Broadcasting.

Personnel: Robert Neuhaus, General Manager.

Scranton—W26CO, Ch. 26, National Minority TV Inc. (KTBN-TV Ch. 40 Santa Ana) Phone: 949-552-0490.

Technical Facilities: 2.4-kw ERP, lat. 41° 28' 00", long. 75° 41' 13".

Holds CP for change to 15-kw ERP, 82-ft. above ground, 1982-ft. above sea level, BDFCDDT-20060328ADX.

Transmitter: 0.9-mi. S of SR 9 & U.S. Rte. 11.

Ownership: National Minority TV Inc.

Sharon—W29CO, Ch. 29, Cornerstone Television Inc. (WPCB-TV Ch. 40 Greensburg) Phone: 412-824-3930.

Technical Facilities: 8.9-kw ERP, 311-ft. above ground, 1578-ft. above sea level, lat. 41° 14' 17", long. 80° 25' 50".

Transmitter: 1-mi. E of the intersection of U.S. Rte. 62 & State Rte. 18.

Ownership: Cornerstone Television Inc.

■ **Shickshinny**—W68CE, Ch. 68, Triple J Community Broadcasting LLC. Phone: 570-459-1869. Fax: 570-459-1383.

Technical Facilities: 0.378-kw ERP, 48-ft. above ground, 1637-ft. above sea level, lat. 41° 09' 59", long. 76° 09' 08".

Holds CP for change to 0.321-kw ERP, BPTTL-20010706AAN.

Ownership: Harron Communications LP.

Personnel: Joseph Gans, President; Terry Heron, Operations Manager; Kim Straus, Sales Manager; Barry Jais, Chief Engineer.

■ **Somerset**—W57BM, Ch. 57, Palm Television LP. (WATM-TV Ch. 23 Altoona)

Technical Facilities: 0.691-kw ERP, 79-ft. above ground, 2589-ft. above sea level, lat. 40° 00' 10", long. 79° 01' 43".

State College—W07CO, Ch. 7, WPXI Inc. Phone: 678-645-0000.

Technical Facilities: 10-w TPO, 0.281-kw ERP, 89-ft. above ground, 2169-ft. above sea level, lat. 40° 43' 03", long. 77° 53' 30".

Transmitter: Rte. 26, Tussey Mountain, Ferguson/Barree town line.

Ownership: Cox Enterprises Inc.

■ **State College**—W13BY, Ch. 13, Pathway Community Radio. Phone: 315-469-4489.

Technical Facilities: 0.223-kw ERP, 89-ft. above ground, 2169-ft. above sea level, lat. 40° 43' 03", long. 77° 53' 30".

Ownership: Pathway Community Radio Inc.

State College—W36BE, Ch. 36, New York Times Management Services. Phone: 717-346-7474. Fax: 717-347-0359.

Studio: 16 Montage Mountain Rd., Moosic, PA 18507.

Technical Facilities: 100-w TPO, 4.1-kw ERP, 138-ft. above ground, 2218-ft. above sea level, lat. 40° 43' 03", long. 77° 53' 30".

Transmitter: 1.2-mi. SSW of Pine Grove Mills, near Centre & Huntingdon County line.

Ownership: The New York Times Co.

Personnel: Lou Abitabile, General Sales Manager; Mike Morkavage, Chief Engineer.

State College—W39BE, Ch. 39, New York Times Management Services. Phones: 717-346-7474; 570-346-7474. Fax: 717-347-0359.

Studio: 16 Montage Mountain Rd., Moosic, PA 18507.

Technical Facilities: 100-w TPO, 4.1-kw ERP, 138-ft. above ground, 2218-ft. above sea level, lat. 40° 43' 03", long. 77° 53' 30".

Transmitter: 1.2-mi. SSW of Pine Grove Mills, near Centre & Huntingdon County line.

Ownership: The New York Times Co.

Personnel: Rene Laspina, President & General Manager; John Gee, General Sales Manager; Ron Schacht, Chief Engineer; John Wessling, News Director.

State College—W59AI, Ch. 59, Peak Media of Pennsylvania Licensee LLC. (WWCP-TV Ch. 8 Johnstown)

Technical Facilities: 1.48-kw ERP, lat. 40° 53' 32", long. 077° 51' 49".

State College—WHVL-LP, Ch. 29, Channel Communications LLC. Phone: 800-692-7401.

Technical Facilities: 1000-w TPO, 11.7-kw ERP, 121-ft. above ground, 2579-ft. above sea level, lat. 40° 55' 10", long. 77° 58' 28".

Transmitter: 1-mi. E of FAA Vortac, Rattlesnake Mountain.

Ownership: Channel Communications LLC.

Stroudsburg—W60AH, Ch. 60, Mission Broadcasting Inc. (WYOU Ch. 22 Scranton) Phone: 330-335-8808.

Technical Facilities: 2.04-kw ERP, lat. 40° 58' 25", long. 075° 11' 18".

Ownership: Mission Broadcasting Inc.

Stroudsburg—W64AL, Ch. 64, Nexstar Finance Inc. Phone: 972-373-8800.

Technical Facilities: 2.04-kw ERP, lat. 40° 58' 25", long. 075° 11' 18".

Ownership: Nexstar Broadcasting Group Inc.

Stroudsburg—W66AL, Ch. 66, New York Times Management Services. (WNEP-TV Ch. 16 Scranton) Phone: 570-346-7474.

Technical Facilities: 2.09-kw ERP, lat. 40° 58' 25", long. 75° 11' 18".

Holds CP for change to channel number 26, 0.105-kw ERP, 79-ft. above ground, 843-ft. above sea level, BDFCOTT-20060331BIC.

Ownership: The New York Times Co.

Towanda—W10CP, Ch. 10, New York Times Management Services. (WNEP-TV Ch. 16 Scranton) Phone: 570-346-7474.

Technical Facilities: 0.131-kw ERP, 39-ft. above ground, 2159-ft. above sea level, lat. 41° 40' 52", long. 76° 28' 55".

Holds CP for change to 0.066-kw ERP, BDFCOTT-20060331BHC.

Ownership: The New York Times Co.

Towanda—W25AQ, Ch. 25, Northeastern Pennsylvania ETV Assn. (WVIA-OT Ch. 41 Scranton) Phone: 570-602-1170.

Technical Facilities: 2.04-kw ERP, 108-ft. above ground, 2208-ft. above sea level, lat. 41° 40' 59", long. 76° 28' 59".

Holds CP for change to 3.6-kw ERP, BDFCDDT-20060320A0X.

Ownership: Northeastern Pennsylvania ETV Association.

Towanda—W69CE, Ch. 69, New York Times Management Services. (WNEP-TV Ch. 16 Scranton) Phone: 570-346-7474.

Studio: 16 Montage Mountain Rd., Moosic, PA 18507.

Technical Facilities: 1-w TPO, 100-kw ERP, lat. 41° 40' 52", long. 76° 28' 55".

Holds CP for change to channel number 15, 0.034-kw ERP, 66-ft. above ground, 2185-ft. above sea level, BDFCOTT-20060331BHV.

Transmitter: Kellogg Mountain, 2-mi. S of Monroetown.

Ownership: The New York Times Co.

Personnel: Rene Laspina, General Manager; Ron Schacht, Chief Engineer; John Gee, Sales Manager.

■ **Uniontown**—W45AU, Ch. 45, Abacus Television. Phone: 202-462-3680. Fax: 202-462-3781.

Technical Facilities: 1000-w TPO, 0.47-kw ERP, 213-ft. above ground, 2956-ft. above sea level, lat. 39° 48' 41", long. 79° 41' 30".

Transmitter: Summit Rd.

Ownership: Abacus Television.

Personnel: Benjamin Perez, General Manager.

■ **Uniontown**—WWKH-CA, Ch. 35, Tumpike TV.

Technical Facilities: 100-w TPO, 1.031-kw ERP, 141-ft. above ground, 2720-ft. above sea level, lat. 39° 51' 17", long. 79° 39' 27".

Transmitter: Tower Power Inc. tower.

Ownership: Tumpike TV.

■ **Washington**—WWLM-CA, Ch. 20, Tumpike TV.

Technical Facilities: 0.431-kw ERP, lat. 40° 11' 25", long. 080° 14' 00".

Transmitter: Intersection of Rtes. 19 & 70.

Ownership: Tumpike TV.

■ **Wilkes-Barre/Pittston**—W07BV, Ch. 7, Catholic Broadcasting of Scranton Inc. Phone: 570-207-2219. Fax: 570-207-2281.

Studio: 400 Wyoming Ave., Scranton, PA 18503.

Technical Facilities: 10-w TPO, 0.079-kw ERP, 400-ft. above ground, 2198-ft. above sea level, lat. 41° 11' 54", long. 75° 49' 12".

Transmitter: 4.5-mi. SE of city center, N of Rte. 933.

Began Operation: November 1, 1989.

Ownership: Catholic Broadcasting of Scranton Inc.

Personnel: James Brennan, General Manager.

■ **Williamsport**—W05BG, Ch. 5, Triple J Community Broadcasting LLC. Phone: 570-459-1869. Fax: 570-459-1383.

Studio: WYLN-TV, Hazleton, PA 18201.

Technical Facilities: 10-w TPO, 0.017-kw ERP, 174-ft. above ground, 2014-ft. above sea level, lat. 41° 13' 08", long. 76° 57' 27".

Transmitter: Bald Eagle Mountain, Skyline Dr.

Ownership: Harron Communications LP.

Personnel: Joseph Gans, President; Darlene VanBlargan, General Manager; Terry Heron, Operations Manager; Kim Straus, Sales Manager; Barry Jais, Chief Engineer; Robert Jais, Chief Engineer; Ralph Romano, Sales Manager.

Williamsport—W20AO, Ch. 20, New York Times Management Services. Phones: 717-346-7474; 570-346-7474. Fax: 717-347-0359.

Technical Facilities: 100-w TPO, 0.4-kw ERP, 125-ft. above ground, 915-ft. above sea level, lat. 41° 14' 53", long. 77° 01' 58".

Transmitter: Near Wildwood Cemetery, Williamsport.

Ownership: The New York Times Co.

Personnel: Rene Laspina, General Manager; Ron Schacht, Chief Engineer; John Gee, Sales Manager.

Williamsport—W26AT, Ch. 26, Mission Broadcasting Inc. (WYOU Ch. 22 Scranton) Phone: 330-335-8808.

Technical Facilities: 0.88-kw ERP, 144-ft. above ground, 965-ft. above sea level, lat. 41° 14' 53", long. 77° 01' 58".

Ownership: Mission Broadcasting Inc.

Williamsport—W30AN, Ch. 30, Nexstar Broadcasting Inc. (WBRE-TV Ch. 28 Wilkes-Barre) Phone: 972-373-8800.

Technical Facilities: 0.88-kw ERP, 144-ft. above ground, 965-ft. above sea level, lat. 41° 14' 53", long. 77° 01' 58".

Holds CP for change to 0.0044-kw ERP, BDFCDTT-20060403AKV.

Ownership: Nexstar Broadcasting Group Inc.

Williamsport—W39BT, Ch. 39, Trinity Broadcasting Network Inc. Phone: 714-832-2950. Fax: 714-730-0661.

Technical Facilities: 1000-w TPO, 1.6-kw ERP, 157-ft. above ground, 1778-ft. above sea level, lat. 41° 11' 57", long. 77° 07' 38".

Transmitter: Bald Eagle Mountain.

Began Operation: September 24, 1986.

Ownership: Trinity Broadcasting Network Inc.

Personnel: Paul Crouch, General Manager; Ben Miller, Chief Engineer; Rod Henke, Sales Manager.

Williamsport—W55AG, Ch. 55, Mission Broadcasting Inc. (WVIA-TV Ch. 44 Scranton) Phone: 330-335-8808.

Technical Facilities: 1.21-kw ERP, lat. 41° 14' 53", long. 77° 01' 58".

Holds CP for change to channel number 8, 0.002-kw ERP, 144-ft. above ground, 965-ft. above sea level, BDISDIT-20060403ACY.

Ownership: Mission Broadcasting Inc.

■ **Williamsport—W62CS**, Ch. 62, Triple J Community Broadcasting LLC. Phone: 570-459-1869. Fax: 570-459-1383.

Studio: WYLN-TV, Hazleton, PA 18201.

Technical Facilities: 1000-w TPO, 8.61-kw ERP, 118-ft. above ground, 1949-ft. above sea level, lat. 41° 13' 08", long. 76° 57' 27".

Transmitter: Bald Eagle Mountain, 2.5-mi. SE of Williamsport.

Began Operation: April 23, 1998.

Ownership: Harron Communications LP.

Personnel: Joseph Gans, President; Terry Heron, Operations Manager; Kim Straus, Sales Manager; Barry Jals, Chief Engineer.

■ **Willow Grove—WELL-CA**, Ch. 8, Word of God Fellowship Inc. Phone: 817-571-1229. Fax: 817-571-7478.

Technical Facilities: 78-w TPO, 0.1-kw ERP, 249-ft. above ground, 663-ft. above sea level, lat. 40° 00' 45", long. 75° 10' 54".

Holds CP for change to channel number 45, 50-kw ERP, 1083-ft. above ground, 1332-ft. above sea level, lat. 40° 00' 19", long. 75° 14' 14". BPTTA-20040730BDK.

Began Operation: January 18, 1996.

Ownership: Word of God Fellowship Inc.

Puerto Rico

Adjuntas—W49AC, Ch. 49, LIN Television of Puerto Rico LLC. (WAPA-TV Ch. 4 San Juan)

Technical Facilities: 1.56-kw ERP, lat. 18° 10' 17", long. 066° 42' 12".

Adjuntas—W68BU, Ch. 68, NBC Telemundo License Co. (WKAQ-TV Ch. 2 San Juan) Phone: 202-637-4535.

Technical Facilities: 2.06-kw ERP, lat. 18° 10' 15", long. 066° 42' 12".

Ownership: NBC Universal.

Aguada—W63BF, Ch. 63, Asociacion Evangelistica Cristo Viene Inc. (WCCV-TV Ch. 54 Arecibo)

Technical Facilities: 35.6-kw ERP, lat. 18° 19' 31", long. 067° 10' 13".

Transmitter: 2-mi. S of the mina, 1-mi. NE of Cerro Santa Gallo, Aguada, PR.

Aguadilla—WPRU-LP, Ch. 20, Dean M. Mosely. Phone: 323-930-1908.

Technical Facilities: 5-kw ERP, 184-ft. above ground, 357-ft. above sea level, lat. 18° 24' 23", long. 69° 09' 07".

Ownership: Storefront Television LLC.

Aguadilla—WSJP-LP, Ch. 30, Storefront Television. Phone: 713-479-3833.

Technical Facilities: 5-kw ERP, 184-ft. above ground, 357-ft. above sea level, lat. 18° 24' 23", long. 69° 09' 07".

Ownership: Storefront Television LLC.

Aguadilla—WSJX-LP, Ch. 24, Storefront Television LLC. Phone: 323-930-1908.

Technical Facilities: 5-kw ERP, 184-ft. above ground, 357-ft. above sea level, lat. 18° 24' 23", long. 69° 09' 07".

Ownership: Storefront Television LLC.

■ **Arecibo—WIMN-CA**, Ch. 20, Victor Ginorio Gomez. Phone: 809-350-8821.

Technical Facilities: 796-w TPO, 10-kw ERP, 87-ft. above ground, 436-ft. above sea level, lat. 18° 27' 14", long. 66° 38' 15".

Transmitter: 109 Lorens Torres Ave.

Ownership: Victor Ginorio Gomez.

Bayamon-San Juan—W44CK, Ch. 44, Three Angels Broadcasting Network Inc. Phone: 618-627-4651. Fax: 618-627-4155.

Studio: 3391 Charley Good Rd., West Frankfort, IL 62896.

Technical Facilities: 19.2-kw ERP, 49-ft. above ground, 1657-ft. above sea level, lat. 18° 17' 31", long. 66° 10' 30".

Transmitter: Rd. 812 intersection, Los Pomos Barrio, Guaraguas Arriba.

Ownership: Three Angels Broadcasting Network Inc.

Personnel: Moses Primo, Chief Engineer; Linda Shelton, Program Director.

Celba—W59CW, Ch. 59, Fajardo TV Group. (WVQS-LP Ch. 28 Isabel Segunda)

Technical Facilities: 0.3-kw ERP, lat. 18° 17' 00", long. 065° 40' 28".

Transmitter: 2.8-mi. W of State Rd. 982.

Celba—WIVE-LP, Ch. 42, International Broadcasting Co. Phone: 787-274-1800.

Technical Facilities: 414-w TPO, 4-kw ERP, 98-ft. above ground, 987-ft. above sea level, lat. 18° 16' 52", long. 65° 40' 09".

Transmitter: 2.8-mi. W of State Rd. 982.

Ownership: International Broadcasting Co.

Fajardo—W09AT, Ch. 9, NBC Telemundo License Co. (WKAQ-TV Ch. 2 San Juan) Phone: 202-637-4535.

Technical Facilities: 0.01-kw ERP, lat. 18° 20' 31", long. 065° 39' 18".

Ownership: NBC Universal.

Fajardo—W56BC, Ch. 56, Cath. Apostolic & Roman Cath. Church in P.R.

Technical Facilities: 2.99-kw ERP, lat. 18° 20' 16", long. 065° 38' 00".

Guayama—W08AB, Ch. 8, La Cadena Del Milagro Inc. (WLIJ Ch. 11 Caguas)

Technical Facilities: 0.01-kw ERP, lat. 18° 00' 59", long. 066° 00' 00".

Guayama—WXWZ-LP, Ch. 22, PTR Television Inc. Phone: 809-752-8808.

Technical Facilities: 1000-w TPO, 11.8-kw ERP, 33-ft. above ground, 1640-ft. above sea level, lat. 18° 01' 59", long. 66° 07' 09".

Transmitter: Insular Rte. 15, 2.2-mi. N of Olimp.

Ownership: PTR Television Inc.

Isabel Segunda—WVQS-LP, Ch. 28, Juan G. Padin. Phone: 787-383-9905.

Technical Facilities: 925-w TPO, 10-kw ERP, 89-ft. above ground, 515-ft. above sea level, lat. 18° 07' 50", long. 65° 26' 29".

Transmitter: 0.3-mi. W of State Rte. 997.

Ownership: Juan G. Padin.

Mayaguez—W08BM, Ch. 8, Telecinco Inc. Phone: 809-831-5555. Fax: 809-833-0075.

Studio: Gonzalez Clemente Ave. No. 149, Mayaguez, PR 00681-43.

Technical Facilities: 1-w TPO, 0.017-kw ERP, 155-ft. above ground, 145-ft. above sea level, lat. 18° 12' 28", long. 67° 08' 47".

Transmitter: 165 Mendez Vigo St., Mayaguez.

Ownership: Telecinco Inc.

Personnel: Jose A. Toro, General Manager; Guillermo Bonet, Chief Engineer.

Mayaguez—W10BG, Ch. 10, Telecinco Inc.

Technical Facilities: 3-kw ERP, 158-ft. above ground, 171-ft. above sea level, lat. 18° 12' 28", long. 67° 00' 48".

Ownership: Telecinco Inc.

Mayaguez & Anasco—WTPM-LP, Ch. 67, Corporacion Adventista del Septimo Dia del Oeste de Puerto Rico. Phone: 809-831-9200. Fax: 809-265-4044.

Technical Facilities: 1000-w TPO, 18.5-kw ERP, 253-ft. above ground, 1368-ft. above sea level, lat. 18° 18' 47", long. 67° 11' 06".

Holds CP for change to channel number 45, 1-kw ERP, BDISDITL-20060321ABJ.

Transmitter: Cerro Comtu Callo electronics site. Multichannel TV Sound: Stereo only.

Began Operation: November 28, 1995.

Ownership: Corporacion Adventista del Septimo Dia del Oeste de Puerto Rico.

Personnel: Julio C. Javier, General Manager; Ricardo Vega, Chief Engineer.

Mayaguez, etc.—W34CI, Ch. 34, Western Broadcasting Corp. of Puerto Rico. (WOLE-TV Ch. 12 Aguadilla)

Technical Facilities: 6-kw ERP, 148-ft. above ground, 1335-ft. above sea level, lat. 18° 18' 51", long. 67° 11' 30".

Orocovis—W56AA, Ch. 56, LIN Television of Puerto Rico LLC. (WAPA-TV Ch. 4 San Juan)

Technical Facilities: 1.96-kw ERP, lat. 18° 12' 43", long. 066° 23' 50".

■ **Ponce—WQQZ-CA**, Ch. 33, CMCG Puerto Rico License LLC. Phones: 787-895-2725; 787-895-0000. Fax: 787-895-4198.

Technical Facilities: 3-kw ERP, 74-ft. above ground, 2011-ft. above sea level, lat. 18° 04' 50", long. 66° 44' 54".

Transmitter: Barrio Santo Domingo Penuelas.

Began Operation: February 12, 1999.

Ownership: Corporate Media Consultants Group LLC.

Personnel: Jose J. Arzuaga, General Manager & Chief Engineer; Idalia Arrieta, Sales Manager.

■ **Quebradillas—WQJ-LP**, Ch. 48, Wanda Rolon. Phone: 787-730-5880. Fax: 787-797-5157.

Technical Facilities: 521-w TPO, 10-kw ERP, 86-ft. above ground, 516-ft. above sea level, lat. 18° 28' 53", long. 66° 55' 36".

Transmitter: Rd. 484, San Jose.

Ownership: Wanda Rolon.

Personnel: Jacob Rivera, General Manager; Juan Padin, Chief Engineer.

Quebradillas—WWKQ-LP, Ch. 26, CMCG Puerto Rico License LLC. Phone: 787-895-2725.

Technical Facilities: 17.82-kw ERP, 107-ft. above ground, 537-ft. above sea level, lat. 18° 28' 53", long. 66° 55' 36".

Transmitter: Rd. 484, BO, San Jose, Quebradillas.

Began Operation: .

Ownership: Corporate Media Consultants Group LLC.

Sabana Grande—W60AA, Ch. 60, Western Broadcasting Corp. of Puerto Rico. (WOLE-TV Ch. 12 Aguadilla)

Technical Facilities: 1.82-kw ERP, lat. 18° 00' 00", long. 066° 59' 23".

San Juan—W25DN, Ch. 25, Howard Mintz. Phone: 361-883-1763.

Technical Facilities: 5-kw ERP, 213-ft. above ground, 586-ft. above sea level, lat. 18° 21' 32", long. 66° 11' 25".

Ownership: Howard Mintz.

San Juan—W62CW, Ch. 62, Aureo A. & Juan Carlos Matos Barreto, General Partners. Phone: 787-295-9898.

Technical Facilities: 1000-w TPO, 4.6-kw ERP, 98-ft. above ground, 1706-ft. above sea level, lat. 18° 16' 51", long. 66° 06' 38".

Transmitter: Cerro Marquesa, 0.9-mi. NNW of Aguas Buenas.

Ownership: Aureo A. & Juan Carlos Matos Barreto, General Partners.

■ **San Juan—WSJN-CA**, Ch. 15, Wanda Rolon. Phone: 787-730-5880. Fax: 787-797-5157.

Technical Facilities: 1000-w TPO, 38.8-kw ERP, 75-ft. above ground, 1814-ft. above sea level, lat. 18° 17' 42", long. 66° 09' 56".

Transmitter: Bayamon.

Ownership: Wanda Rolon.

Personnel: Jacob Rivera, General Manager; Juan Padin, Chief Engineer.

Utua—W32AJ, Ch. 32, NBC Telemundo License Co. (WKAQ-TV Ch. 2 San Juan) Phone: 202-637-4535.

Technical Facilities: 1.45-kw ERP, 46-ft. above ground, 1457-ft. above sea level, lat. 18° 17' 03", long. 66° 43' 34".

Ownership: NBC Universal.

Utua—W43AA, Ch. 43, LIN Television of Puerto Rico LLC. (WAPA-TV Ch. 4 San Juan)

Technical Facilities: 1.56-kw ERP, lat. 18° 16' 56", long. 066° 43' 16".

Yauco—W54AQ, Ch. 54, Asociacion Evangelistica Cristo Viene Inc.

Technical Facilities: 200-w TPO, 1.29-kw ERP, 102-ft. above ground, 2995-ft. above sea level, lat. 18° 08' 59", long. 66° 58' 59".
 Transmitter: Maricao electronics site.
 Ownership: Asociacion Evangelistica Cristo Viene Inc.

Rhode Island

■ **Providence**—WRIW-LP, Ch. 50, ZGS Broadcasting Holdings Inc. Phone: 703-528-5656.
 Technical Facilities: 18.4-kw ERP, 392-ft. above ground, 892-ft. above sea level, lat. 41° 48' 12", long. 71° 33' 27".
 Holds CP for change to 15.4-kw ERP, 341-ft. above ground, 633-ft. above sea level, lat. 41° 48' 16.6", long. 71° 28' 23.8". BPTTA-20030425ABC.
 Ownership: ZGS Broadcasting Holdings Inc.

South Carolina

Anderson—W50CL, Ch. 50, Trinity Broadcasting Network Inc. (KTBN-TV Ch. 40 Santa Ana; KTBN-TV Ch. 40 Santa Ana)
 Technical Facilities: 16.8-kw ERP, lat. 34° 25' 31", long. 82° 32' 26".
 Holds CP for change to 8-kw ERP, 308-ft. above ground, 1027-ft. above sea level, BDFCDTT-20060216AFH.
 Transmitter: WRDX-FM Tower.
 Ownership: Trinity Broadcasting Network Inc.

Beaufort—W19CH, Ch. 19, Trinity Broadcasting Network Inc. (KTBN-TV Ch. 40 Santa Ana) Phone: 714-832-2950. Fax: 714-730-0661.
 Technical Facilities: 1000-w TPO, 4-kw ERP, 384-ft. above ground, 394-ft. above sea level, lat. 32° 24' 05", long. 80° 44' 21".
 Holds CP for change to 15-kw ERP, 354-ft. above ground, 363-ft. above sea level, lat. 32° 24' 02", long. 80° 44' 23". BDFCDTT-20060331AQP.
 Transmitter: 2.2 mi. NNW Intersection of S.R. 280 & S.R. 281.
 Began Operation: April 6, 1998.
 Ownership: Trinity Broadcasting Network Inc.

Beaufort, etc.—W32BJ, Ch. 32, Southern TV Corp.
 Technical Facilities: 16.6-kw ERP, 371-ft. above ground, 377-ft. above sea level, lat. 32° 24' 05", long. 80° 44' 21".

Charleston—W20CN, Ch. 20, Trinity Broadcasting Network Inc. (KTBN-TV Ch. 40 Santa Ana) Phone: 714-832-2950. Fax: 714-730-0661.
 Technical Facilities: 18.7-kw ERP, 492-ft. above ground, 506-ft. above sea level, lat. 32° 49' 04", long. 79° 50' 08".
 Holds CP for change to 15-kw ERP, BDFCDTT-20060331AYW.
 Began Operation: March 5, 1991.
 Ownership: Trinity Broadcasting Network Inc.
 Personnel: Paul Crouch, General Manager; Ben Miller, Chief Engineer; Rod Henke, Sales Manager.

Charleston—WCHD-LP, Ch. 49, Izzo Living Trust. Phone: 562-432-3099.
 Technical Facilities: 1000-w TPO, 40.3-kw ERP, 315-ft. above sea level, lat. 32° 49' 01", long. 79° 50' 06".
 Transmitter: 0.76-mi. ENE of intersection of U.S. 17 & Ocean Hwy., Mount Pleasant.

Multichannel TV Sound: Stereo and separate audio program.
 Began Operation: June 10, 1994.
 Ownership: Izzo Living Trust.
 Personnel: Jullo Izzo, General Manager; Richard Cox, Sales Manager.

Charleston—WJEA-LP, Ch. 12, Charles S. Namey. Phone: 407-740-8422. Fax: 407-740-6589.
 Technical Facilities: 2-kw ERP, 361-ft. above ground, 377-ft. above sea level, lat. 32° 49' 16", long. 79° 57' 26".
 Ownership: Charles S. Namey.

■ **Charleston**—WJRB-LP, Ch. 18, Raul Infante Jr. Phone: 843-572-0337. Fax: 843-572-0337.
 Studio: 524 Bayshore Blvd., Goose Creek, SC.
 Technical Facilities: 2000-w TPO, 37.8-kw ERP, 466-ft. above ground, 482-ft. above sea level, lat. 32° 49' 01", long. 79° 50' 06".
 Transmitter: SE of Rte. 701.
 Began Operation: August 4, 1997.
 Ownership: Raul Infante Jr.

Columbia—W21CA, Ch. 21, Dove Broadcasting Inc. Phone: 864-244-1616.
 Technical Facilities: 1000-w TPO, 9.5-kw ERP, 476-ft. above ground, 886-ft. above sea level, lat. 34° 03' 23", long. 80° 58' 50".
 Holds CP for change to 15-kw ERP, BDFCDTT-20060403AOF.
 Transmitter: Corner of Gervais & Assembly Sts.
 Began Operation: May 7, 1999.
 Ownership: Towers Inc.

Columbia—W39CL, Ch. 39, National Minority TV Inc. (KTBN-TV Ch. 40 Santa Ana)
 Technical Facilities: 10-kw ERP, lat. 34° 00' 10", long. 081° 00' 16".
 Transmitter: 3.9-mi. N of State Rte. 215 & Interstate 20 intersection.

Columbia—W43BS, Ch. 43, Dove Broadcasting Inc.
 Technical Facilities: 0.31-kw ERP, lat. 34° 00' 00", long. 061° 00' 05".
 Transmitter: Corner of Gervais & Assembly Sts.

Columbia—W67DP, Ch. 67, Paradigm Broadcasting Inc. Phone: 803-419-6363.
 Technical Facilities: 1000-w TPO, 21.2-kw ERP, 180-ft. above ground, 653-ft. above sea level, lat. 35° 52' 27", long. 81° 11' 05".
 Transmitter: Side of existing tower, 1.4-mi. NE of inter of SR 302 & 6, near Edmond.
 Began Operation: December 4, 1998.
 Ownership: Paradigm Broadcasting Inc.

Florence—W51DI, Ch. 51, Carolina Christian Broadcasting Inc. Phone: 864-244-1616.
 Technical Facilities: 82.2-kw ERP, 312-ft. above ground, 412-ft. above sea level, lat. 34° 04' 57", long. 79° 37' 20".
 Began Operation: March 1, 1996.
 Ownership: Carolina Christian Broadcasting Co.

Greenville (north)—W10AJ, Ch. 10, Media General Broadcasting of South Carolina Holdings Inc. (WSPA-TV Ch. 7 Spartanburg)
 Technical Facilities: 0.008-kw ERP, 2001-ft. above sea level, lat. 34° 56' 30", long. 82° 25' 05".

Hilton Head Island—W35AY, Ch. 35, Myron K. Hines.
 Technical Facilities: 1000-w TPO, 43.1-kw ERP, 299-ft. above ground, 322-ft. above sea level, lat. 32° 15' 30", long. 82° 52' 48".
 Transmitter: Approx. 1.6-mi. from Bluffton.
 Ownership: Myron K. Hines.

■ **Hilton Head Island**—W48CX, Ch. 48, Byrne Acquisition Group LLC. Phone: 803-417-6380.
 Technical Facilities: 0.015-kw ERP, 48-ft. above ground, 58-ft. above sea level, lat. 32° 09' 17", long. 80° 45' 47".
 Ownership: Byrne Acquisition Group LLC.

Honea Path—W65DS, Ch. 65, Carolina Christian Broadcasting Inc. Phone: 854-244-1616.
 Technical Facilities: 1000-w TPO, 2.3-kw ERP, 121-ft. above ground, 2113-ft. above sea level, lat. 34° 56' 26", long. 82° 24' 41".
 Transmitter: WGGG-TV tower, Paris Mountain.
 Ownership: Carolina Christian Broadcasting Co.

Jacksonville—W22CJ, Ch. 22, Trinity Broadcasting Network Inc. Phone: 714-832-2950. Fax: 714-730-0661.
 Technical Facilities: 100-w TPO, 14.6-kw ERP, 236-ft. above ground, 246-ft. above sea level, lat. 34° 44' 56", long. 77° 24' 51".
 Transmitter: Screven St., near Church St.
 Began Operation: September 21, 1990.
 Ownership: Trinity Broadcasting Network Inc.

Johnston—W56EE, Ch. 56, Dove Broadcasting Inc. Phone: 864-244-1616.
 Technical Facilities: 49.4-kw ERP, 600-ft. above ground, 1145-ft. above sea level, lat. 33° 36' 41", long. 81° 56' 30".
 Ownership: Dove Broadcasting Inc.

Myrtle Beach—W34CQ, Ch. 34, Trinity Broadcasting Network Inc. Phone: 714-832-2950. Fax: 714-730-0661.
 Technical Facilities: 1000-w TPO, 11.8-kw ERP, 400-ft. above ground, 420-ft. above sea level, lat. 33° 35' 27", long. 79° 02' 55".
 Transmitter: 1.2-mi. S of Burgess.
 Began Operation: March 1, 1992.
 Ownership: Trinity Broadcasting Network Inc.

Myrtle Beach—W49AN, Ch. 49, Paradigm Broadcasting Inc. Phone: 803-419-6363.
 Technical Facilities: 16-kw ERP, 577-ft. above ground, 617-ft. above sea level, lat. 33° 50' 10", long. 78° 51' 08".
 Holds CP for change to channel number 41, 50-kw ERP, 492-ft. above ground, 512-ft. above sea level, lat. 33° 35' 28", long. 79° 02' 55". BPTTL-20031104AAM.
 Ownership: Paradigm Broadcasting Inc.

Myrtle Beach—W51AT, Ch. 51, Dove Broadcasting Corp. (WFXB Ch. 43 Myrtle Beach) Phone: 864-244-1616.
 Technical Facilities: 15.5-kw ERP, lat. 33° 50' 10", long. 78° 51' 08".
 Holds CP for change to 3-kw ERP, 561-ft. above ground, 602-ft. above sea level, lat. 33° 50' 12", long. 78° 51' 11". BDFCDTT-20060403APA.

Myrtle Beach—W68BZ, Ch. 68, Diversified Communications. (WPDE-TV Ch. 15 Florence)

Technical Facilities: 52.5-kw ERP, lat. 33° 40' 22", long. 078° 54' 006".
 Transmitter: Palace Condominium, Ocean Blvd. & 16th Ave. S, Myrtle Beach.

■ **Myrtle Beach**—WGSC-LP, Ch. 8, Beach TV of South Carolina Inc. Phone: 904-234-2733.
 Technical Facilities: 10-w TPO, 0.166-kw ERP, 259-ft. above ground, 266-ft. above sea level, lat. 33° 45' 43", long. 78° 47' 11".
 Transmitter: Maison-Sur-Mer Condominium, 9650 Shore Dr., Myrtle Beach.
 Ownership: Beach TV of South Carolina Inc.

■ **Myrtle Beach**—WGSJ-CA, Ch. 11, Beach TV of South Carolina Inc. Phone: 850-234-2773.
 Technical Facilities: 3-kw ERP, 820-ft. above ground, 840-ft. above sea level, lat. 33° 35' 27", long. 79° 02' 55".
 Ownership: Beach TV of South Carolina Inc.

Myrtle Beach—WWSC-LP, Ch. 28, WWSC-TV LLC. Phone: 310-394-7761.
 Technical Facilities: 130-w TPO, 0.125-kw ERP, 252-ft. above ground, 264-ft. above sea level, lat. 33° 40' 23", long. 78° 54' 005".
 Transmitter: 8-mi. NE of Conway.
 Ownership: Timothy K. Hall.

North Charleston—WAZS-LP, Ch. 22, Thomas B. Daniels. Phone: 843-744-7497.
 Technical Facilities: 10.2-kw ERP, 259-ft. above ground, 260-ft. above sea level, lat. 32° 55' 43", long. 80° 06' 12".
 Holds CP for change to channel number 57, 150-kw ERP, 216-ft. above ground, 247-ft. above sea level, lat. 32° 55' 42", long. 80° 006' 13". BPTTL-20030909AEG.
 Began Operation: September 26, 1999.
 Ownership: Thomas B. Daniels.

North Charleston—WJMI-LP, Ch. 57, Thomas B. Daniels. Phones: 843-744-7497; 843-554-1063. Fax: 843-747-3922.
 Technical Facilities: 10.62-kw ERP, 252-ft. above ground, 282-ft. above sea level, lat. 32° 55' 42", long. 80° 06' 13".
 Holds CP for change to channel number 42, 150-kw ERP, 272-ft. above ground, 303-ft. above sea level, lat. 32° 55' 42", long. 80° 06' 13". BPTTL-20030909AEF.
 Ownership: Thomas B. Daniels.
 Personnel: Cliff Fletcher, General Manager & Sales Manager.

Orangeburg—W31BS, Ch. 31, Dove Broadcasting Inc. Phone: 864-244-1616.
 Technical Facilities: 24-kw ERP, 650-ft. above ground, 974-ft. above sea level, lat. 33° 46' 52", long. 80° 55' 14".
 Ownership: Dove Broadcasting Inc.

Orangeburg—W55CQ, Ch. 55, Trinity Broadcasting Network Inc. (KTBN-TV Ch. 40 Santa Ana) Phone: 714-832-2950. Fax: 714-730-0661.
 Technical Facilities: 14.2-kw ERP, 499-ft. above ground, 778-ft. above sea level, lat. 33° 32' 11", long. 80° 49' 47".
 Holds CP for change to channel number 45, 29.4-kw ERP, 499-ft. above ground, 758-ft. above sea level, lat. 33° 31' 36", long. 80° 49' 44". BPTT-20040727AEV.

Pickens—W05AO, Ch. 5, WLOS Licensee LLC. (WLOS Ch. 13 Asheville)

Technical Facilities: 0.11-kw ERP, 1736-ft. above sea level, lat. 34° 54' 02", long. 82° 39' 33".
 Ownership: Sinclair Broadcast Group Inc.

Spartanburg—WSQY-LP, Ch. 51, Word of God Fellowship Inc. (KTBN-TV Ch. 40 Santa Ana) Phone: 817-571-1229.

Technical Facilities: 10-kw ERP, 164-ft. above ground, 2211-ft. above sea level, lat. 34° 56' 29", long. 82° 24' 41".
 Ownership: Word of God Fellowship Inc.

Summerville—W26CF, Ch. 26, Dove Broadcasting Inc. Phone: 864-244-1616.

Technical Facilities: 41.2-kw ERP, 348-ft. above ground, 430-ft. above sea level, lat. 33° 02' 15", long. 80° 09' 50".

Holds CP for change to 119-kw ERP, 348-ft. above ground, 431-ft. above sea level, lat. 33° 02' 14", long. 80° 09' 51". BDFCDTT-20060403AOI.

Ownership: Dove Broadcasting Inc.

South Dakota

Aberdeen—K07JD, Ch. 7, South Dakota Board of Directors for Educational Telecommunications. (KDS-D-TV Ch. 16 Aberdeen)

Technical Facilities: 0.041-kw ERP, lat. 45° 27' 00", long. 098° 31' 35".

Ownership: South Dakota Board of Directors for Educational Telecommunications.

Aberdeen—K24DT, Ch. 24, Young Broadcasting of Sioux Falls Inc. (KDLO-TV Ch. 3 Florence)

Technical Facilities: 0.674-kw ERP, 331-ft. above ground, 1634-ft. above sea level, lat. 45° 28' 29", long. 98° 31' 17".

Aberdeen—K35FJ, Ch. 35, Trinity Broadcasting Network Inc. Phone: 714-832-2950. Fax: 714-730-0661.

Technical Facilities: 100-w TPO, 1.3-kw ERP, 187-ft. above ground, 1486-ft. above sea level, lat. 45° 27' 50", long. 98° 29' 17".

Transmitter: Atop the Alonzo Ward Hotel, 104 S. Main St., Aberdeen.

Began Operation: August 1, 1991.

Ownership: Trinity Broadcasting Network Inc.

Personnel: Paul F. Crouch, General Manager; Rod Henke, Sales Manager; Ben Miller, Chief Engineer.

Aberdeen—K39CZ, Ch. 39, Independent Communications Inc.

Technical Facilities: 734-w TPO, 8.32-kw ERP, 1465-ft. above sea level, lat. 45° 28' 19", long. 98° 31' 17".

Transmitter: 1.7-mi. NW of Aberdeen.

Ownership: Independent Communications Inc.

Aberdeen—K54AH, Ch. 54, Rio Blanco County TV Assn. (KMGH-TV Ch. 7 Denver)

Technical Facilities: 0.041-kw ERP, 1460-ft. above sea level, lat. 45° 27' 05", long. 98° 31' 35".

Badger—K35GR, Ch. 35, Red River Broadcast Co. LLC. (KDLT-TV Ch. 46 Sioux Falls) Phones: 605-361-5555; 701-277-1515. Fax: 605-361-7017.

Technical Facilities: 11.9-kw ERP, 339-ft. above ground, 2114-ft. above sea level, lat. 44° 29' 15", long. 97° 14' 20".

Holds CP for change to 6.76-kw ERP, BDFCDTT-20060331AZR.

Ownership: Red River Broadcast Co. LLC.

Personnel: Don Sturzenbecher, Chief Engineer.

Belle Fourche—K20FT, Ch. 20, South Dakota Board of Directors for Educational Telecommunications. (KPSD-TV Ch. 13 Eagle Butte)

Technical Facilities: 0.022-kw ERP, 46-ft. above ground, 3205-ft. above sea level, lat. 44° 39' 24", long. 103° 50' 49".

Ownership: South Dakota Board of Directors for Educational Telecommunications.

Brookings—K40FZ, Ch. 40, Red River Broadcast Co. LLC. (KDLT-TV Ch. 46 Sioux Falls) Phones: 605-361-5555; 701-277-1515. Fax: 605-361-7017.

Technical Facilities: 13.5-kw ERP, lat. 44° 20' 22", long. 96° 46' 07".

Holds CP for change to 7.014-kw ERP, 338-ft. above ground, 1957-ft. above sea level, BDFCDTT-20060331BAF.

Brookings—K50DG, Ch. 50, Independent Communications Inc. Phone: 605-338-0017. Fax: 605-338-7173.

Technical Facilities: 50-w TPO, 0.45-kw ERP, 125-ft. above ground, 1804-ft. above sea level, lat. 44° 18' 03", long. 96° 46' 00".

Transmitter: 22nd St. & Eastbrook Dr.

Ownership: Independent Communications Inc.

Custer—K28DP, Ch. 28, Young Broadcasting of Rapid City Inc. (KCLO-TV Ch. 15 Rapid City)

Technical Facilities: 1.16-kw ERP, 135-ft. above ground, 6158-ft. above sea level, lat. 43° 44' 41", long. 103° 28' 52".

Edgemont—K64AL, Ch. 64, South Dakota Board of Directors for Educational Telecommunications.

Technical Facilities: 0.36-kw ERP, 4432-ft. above sea level, lat. 43° 22' 09", long. 103° 44' 01".

Ownership: South Dakota Board of Directors for Educational Telecommunications.

Huron—K38CQ, Ch. 38, Trinity Broadcasting Network Inc. Phone: 714-832-2950. Fax: 714-730-0661.

Technical Facilities: 1000-w TPO, 9.7-kw ERP, 259-ft. above ground, 1549-ft. above sea level, lat. 44° 20' 32", long. 98° 14' 38".

Transmitter: 2.5-mi. SSW of intersection of U.S. Rte. 14 & State Rd. 37.

Began Operation: June 15, 1992.

Ownership: Trinity Broadcasting Network Inc.

Personnel: Paul F. Crouch, General Manager; Ben Miller, Chief Engineer; Rod Henke, Sales Manager.

Ipswich—K59BL, Ch. 59, South Dakota Five County TV Translator Dist.

Technical Facilities: 1.88-kw ERP, lat. 45° 48' 007", long. 099° 12' 59".

Lake Andes—K57BX, Ch. 57, Young Broadcasting of Sioux Falls Inc. (KELO-TV Ch. 11 Sioux Falls)

Technical Facilities: 1.91-kw ERP, lat. 43° 004' 59", long. 098° 28' 28".

Lemmon—K04GO, Ch. 4, Lemmon TV Assn. Inc. (KHSO-TV Ch. 11 Lead)

Technical Facilities: 0.006-kw ERP, lat. 45° 56' 32", long. 102° 10' 19".

Lemmon—K07FG, Ch. 7, Lemmon TV Assn. Inc. (KFYR-TV Ch. 5 Bismarck)

Technical Facilities: 0.007-kw ERP, lat. 45° 56' 41", long. 102° 10' 002".

Lemmon—K09FG, Ch. 9, Lemmon TV Assn. Inc. (KQMA-TV Ch. 2 Dickinson)

Technical Facilities: 0.007-kw ERP, lat. 45° 56' 41", long. 102° 10' 002".

Lowry—K56AX, Ch. 56, South Dakota Five County TV Translator Dist. (KDLO-TV Ch. 3 Florence)

Technical Facilities: 32.9-kw ERP, 3035-ft. above sea level, lat. 45° 16' 34", long. 99° 59' 03".

Lowry—K62AV, Ch. 62, South Dakota Five County TV Translator Dist.

Technical Facilities: 32.2-kw ERP, lat. 45° 16' 34", long. 099° 59' 003".

Lowry—K68BM, Ch. 68, South Dakota Five County TV Translator Dist. (KPRY-TV Ch. 4 Pierre)

Technical Facilities: 31.5-kw ERP, lat. 45° 16' 34", long. 099° 59' 003".

Madison—K43GX, Ch. 43, Trinity Broadcasting Network Inc. Phone: 714-832-2950. Fax: 714-730-0661.

Technical Facilities: 1000-w TPO, 8.1-kw ERP, 295-ft. above ground, 2096-ft. above sea level, lat. 43° 56' 01", long. 97° 07' 54".

Transmitter: 4.5-mi. S of Madison.

Began Operation: June 29, 1992.

Ownership: Trinity Broadcasting Network Inc.

Milbank—K47IC, Ch. 47, Red River Broadcast Co. LLC. (KDLT-TV Ch. 46 Sioux Falls) Phone: 701-277-1515.

Technical Facilities: 7.8-kw ERP, 686-ft. above ground, 2726-ft. above sea level, lat. 45° 10' 31", long. 96° 59' 14".

Holds CP for change to 3.889-kw ERP, BDFCDTT-20060331AYC.

Ownership: Red River Broadcast Co. LLC.

Mitchell—K07QL, Ch. 7, South Dakota Television License Sub LLC. (KSFY-TV Ch. 13 Sioux Falls) Phone: 212-407-2205.

Technical Facilities: 0.1-kw ERP, lat. 43° 41' 54", long. 097° 55' 58".

Ownership: South Dakota Television LLC.

Mitchell—K09UN, Ch. 9, South Dakota Board of Directors for Educational Telecommunications. (KUSD-TV Ch. 2 Vermillion) Phone: 605-677-5861.

Technical Facilities: 0.04-kw ERP, 177-ft. above ground, 1526-ft. above sea level, lat. 43° 41' 51", long. 98° 02' 46".

Ownership: South Dakota Board of Directors for Educational Telecommunications.

Mobridge—K09KK, Ch. 9, Mobridge TV Assn. (KPLO-TV Ch. 6 Reliance)

Technical Facilities: 0.02-kw ERP, lat. 45° 32' 36", long. 100° 21' 000".

Murdo—K44GG, Ch. 44, Red River Broadcast Co. LLC. (KDLT-TV Ch. 46 Sioux Falls) Phones: 605-361-5555; 701-277-1515. Fax: 605-361-7017.

Technical Facilities: 0.723-kw ERP, 197-ft. above ground, 2710-ft. above sea level, lat. 43° 56' 16", long. 100° 40' 42".

Holds CP for change to 0.144-kw ERP, BDFCDTT-20060331BFK.

Began Operation: January 11, 2002.

Ownership: Red River Broadcast Co. LLC.

Personnel: Don Sturzenbecher, Chief Engineer.

Phillip, etc.—K69DJ, Ch. 69, Young Broadcasting of Rapid City Inc. (KCLO-TV Ch. 15 Rapid City)

Technical Facilities: 0.742-kw ERP, 2966-ft. above sea level, lat. 43° 58' 01", long. 101° 42' 24".

Pierre—K14IO, Ch. 14, Independent Communications Inc. Phone: 605-338-0071.

Technical Facilities: 8-kw ERP, lat. 44° 18' 42", long. 100° 21' 10".

Pierre—K27HJ, Ch. 27, Red River Broadcast Co. LLC. (KDLT-TV Ch. 46 Sioux Falls) Phones: 605-361-5555; 605-361-7017.

Technical Facilities: 11.6-kw ERP, 344-ft. above ground, 2085-ft. above sea level, lat. 44° 18' 42", long. 100° 21' 09".

Holds CP for change to 6.76-kw ERP, BDFCDTT-20060331AZD.

Ownership: Red River Broadcast Co. LLC.

Personnel: Don Sturzenbecher, Chief Engineer.

Pierre—K32FW, Ch. 32, Three Angels Broadcasting Network Inc. Phone: 618-627-4651. Fax: 618-627-4155.

Technical Facilities: 3.8-kw ERP, 128-ft. above ground, 2037-ft. above sea level, lat. 44° 25' 23.10", long. 100° 21' 17.50".

Ownership: Three Angels Broadcasting Network Inc.

Personnel: Moses Primo, Broadcasting Operations & Engineering Manager.

Pierre—K34GM, Ch. 34, Three Angels Broadcasting Network Inc. Phone: 618-627-4651.

Technical Facilities: 3.8-kw ERP, 128-ft. above ground, 2037-ft. above sea level, lat. 44° 25' 23.10", long. 100° 21' 17.50".

Ownership: Three Angels Broadcasting Network Inc.

Pine Ridge—K06HG, Ch. 6, South Dakota Board of Directors for Educational Telecommunications. (KBHE-TV Ch. 9 Rapid City)

Technical Facilities: 0.009-kw ERP, lat. 43° 001' 006", long. 102° 33' 15".

Ownership: South Dakota Board of Directors for Educational Telecommunications.

Pringle—K55AV, Ch. 55, South Dakota Board of Directors for Educational Telecommunications.

Technical Facilities: 0.254-kw ERP, 6348-ft. above sea level, lat. 43° 44' 43", long. 103° 28' 50".

Ownership: South Dakota Board of Directors for Educational Telecommunications.

Rapid City—K33CO, Ch. 33, Trinity Broadcasting Network Inc. Phone: 714-832-2950. Fax: 714-730-0661.

Technical Facilities: 1000-w TPO, 11.4-kw ERP, 404-ft. above ground, 4232-ft. above sea level, lat. 44° 02' 48", long. 103° 14' 46".

Holds CP for change to 15-kw ERP, 361-ft. above ground, 4199-ft. above sea level, lat. 44° 02' 49", long. 103° 14' 45". BDFCDTT-20060331ATJ.

South Dakota — Low Power TV & TV Translator Stations

Transmitter: 3941 Skyline Dr.

Ownership: Trinity Broadcasting Network Inc.

Personnel: Paul F. Crouch, General Manager; Ben Miller, Chief Engineer; Rod Henke, Sales Manager.

Rapid City—K40GS, Ch. 40, Rapid Broadcasting Co.

Technical Facilities: 21.6-kw ERP, 472-ft. above ground, 7431-ft. above sea level, lat. 44° 19' 42", long. 103° 50' 005".

Ownership: Rapid Broadcasting Co.

Rapid City—KCPL-LP, Ch. 52, G.I.G. Inc. Phone: 605-334-0026.

Technical Facilities: 0.574-kw ERP, 192-ft. above ground, 3971-ft. above sea level, lat. 44° 01' 19", long. 103° 15' 35".

Ownership: G.I.G. Inc.

Rapid City—KKRA-LP, Ch. 24, Rapid City Broadcasting Co. Phone: 605-355-0024. Fax: 605-355-9274.

Technical Facilities: 382-w TPO, 11.8-kw ERP, 247-ft. above ground, 4006-ft. above sea level, lat. 44° 05' 33", long. 103° 14' 53".

Transmitter: 1000 Cowboy Hill.

Began Operation: July 15, 1996.

Ownership: Rapid Broadcasting Co.

Personnel: Jim Simpson, General Manager; Mike Morgan, Manager, Development; Darren Koehne, Sales Manager; John Bennett, Chief Engineer; Terry Keegan, News Director.

Rapid City—KWBH-LP, Ch. 27, Rapid City Broadcasting Co. Phone: 605-355-0024. Fax: 605-355-9274.

Studio: 2424 S. Plaza Dr., Rapid City, SD 57702.

Technical Facilities: 1000-w TPO, 57.6-kw ERP, 247-ft. above ground, 4005-ft. above sea level, lat. 44° 05' 33", long. 103° 14' 53".

Transmitter: Cowboy Hill.

Multichannel TV Sound: Stereo only.

Began Operation: July 15, 1996.

Ownership: Rapid Broadcasting Co.

Personnel: Jim Simpson, General Manager & Station Manager; Darren Koehne, Regional Sales Manager; Rolfe Baker, Chief Engineer.

Sioux Falls—K48DK, Ch. 48, Stuart E. Moen. Phone: 605-331-0029. Fax: 605-331-0029.

Studio: 101 S. Main, Suite M120, Sioux Falls, SD 57102.

Technical Facilities: 100-w TPO, 0.86-kw ERP, 98-ft. above ground, 1506-ft. above sea level, lat. 43° 32' 51", long. 96° 43' 12".

Transmitter: South Dakota Tower.

Ownership: Stuart E. Moen.

Personnel: Rey Franko, General Manager & Sales Manager.

Sioux Falls—K53EG, Ch. 53, Slouand Christian Broadcasting. Phone: 605-332-5565. Fax: 605-332-9188.

Studio: 2520 W. 41st St., Sioux Falls, SD 57105.

Technical Facilities: 1000-w TPO, 8.58-kw ERP, 300-ft. above ground, 1798-ft. above sea level, lat. 43° 29' 20", long. 96° 45' 40".

Transmitter: 69th & Kiwanis.

Began Operation: October 7, 1979.

Ownership: Slouand Christian Broadcasting.

Personnel: Roy L. McGreevy, General Manager; Randy Martens, Engineering.

Sioux Falls—K56GF, Ch. 56, Trinity Broadcasting Network Inc. Phone: 714-832-2950. Fax: 714-730-0661.

Technical Facilities: 1000-w TPO, 10.1-kw ERP, 164-ft. above ground, 1473-ft. above sea level, lat. 43° 32' 39", long. 96° 33' 01".

Transmitter: Existing tower, 1.5-mi. N of Rowena.

Began Operation: January 3, 1951.

Ownership: Trinity Broadcasting Network Inc.

Personnel: Paul Crouch, General Manager; Ben Miller, Chief Engineer; Rod Henke, Sales Manager.

Sioux Falls—KAUN-LP, Ch. 42, Tony Dock.

Technical Facilities: 1000-w TPO, 0.88-kw ERP, 141-ft. above ground, 1690-ft. above sea level, lat. 43° 28' 28", long. 96° 45' 26".

Transmitter: 3-mi. S & 0.5-mi. W of I-229 & Western Ave.

Began Operation: September 1, 1984.

Ownership: Tony Dock.

Sioux Falls—KCPO-LP, Ch. 26, G.I.G. Inc.

Technical Facilities: 10-w TPO, 7.57-kw ERP, 120-ft. above ground, 1538-ft. above sea level, lat. 43° 32' 38", long. 96° 43' 40".

Transmitter: 314 S. Main St.

Ownership: G.I.G. Inc.

Sioux Falls—KCWS-LP, Ch. 44, Midwest Broadcasting Co. Phones: 605-335-3636; 605-355-0024. Fax: 605-355-9274.

Technical Facilities: 100-w TPO, 0.68-kw ERP, 118-ft. above ground, 1614-ft. above sea level, lat. 43° 32' 08", long. 96° 44' 34".

Transmitter: 1100 S. Euclid.

Ownership: Midwest Broadcasting Co.

Personnel: Jim Simpson, General Manager; Mike Morgan, Manager, Development; Darren Koehne, Sales Manager; John Bennett, Chief Engineer.

Spearfish—K17ES, Ch. 4, South Dakota Board of Directors for Educational Telecommunications.

Technical Facilities: 0.044-kw ERP, 5003-ft. above sea level, lat. 44° 29' 20", long. 103° 50' 00".

Ownership: South Dakota Board of Directors for Educational Telecommunications.

Spring Creek—K08GF, Ch. 8, Todd County Independent School District. (KPLD-TV Ch. 6 Reliance)

Technical Facilities: 0.008-kw ERP, lat. 43° 00' 30", long. 101° 00' 000".

Springfield—K33GX, Ch. 33, Red River Broadcast Co. LLC. (KDLV-TV Ch. 5 Mitchell) Phones: 605-361-5555; 701-277-1515. Fax: 605-361-7017.

Technical Facilities: 13.7-kw ERP, 339-ft. above ground, 1764-ft. above sea level, lat. 42° 48' 26", long. 97° 58' 46".

Holds CP for change to 7.014-kw ERP, , BDFCDTT-20060331BBJ.

Ownership: Red River Broadcast Co. LLC.

Wagner—K50FH, Ch. 50, South Dakota Board of Directors for Educational Telecommunications. (KUSD-TV Ch. 2 Vermillion)

Technical Facilities: 3.35-kw ERP, lat. 43° 11' 20", long. 098° 004' 20".

Ownership: South Dakota Board of Directors for Educational Telecommunications.

Wasta—K13PN, Ch. 13, South Dakota Board of Directors for Educational Telecommunications. (KBHE-TV Ch. 9 Rapid City)

Technical Facilities: 0.009-kw ERP, lat. 44° 005' 10", long. 102° 27' 35".

Ownership: South Dakota Board of Directors for Educational Telecommunications.

Watertown—K32DK, Ch. 32, Independent Communications Inc.

Technical Facilities: 1000-w TPO, 11.4-kw ERP, 298-ft. above ground, 2060-ft. above sea level, lat. 44° 52' 12", long. 97° 06' 49".

Transmitter: W of Hwy. 81 & SE of Watertown.

Ownership: Independent Communications Inc.

Watertown—K42FI, Ch. 42, Red River Broadcast Co LLC. (KDLT-TV Ch. 46 Sioux Falls) Phones: 605-361-5555; 701-277-1515.

Technical Facilities: 10-kw ERP, 394-ft. above ground, 2119-ft. above sea level, lat. 44° 52' 16", long. 97° 06' 34".

Holds CP for change to 6.516-kw ERP, , BDFCDTT-20060331BET.

Ownership: Red River Broadcast Corp.

Yankton—K21EN, Ch. 21, Independent Communications Inc. (KTTM Ch. 12 Huron)

Technical Facilities: 18.45-kw ERP, lat. 42° 56' 56", long. 097° 009' 33".

Yankton—K31DP, Ch. 31, Trinity Broadcasting Network Inc. Phone: 714-832-2950. Fax: 714-730-0661.

Technical Facilities: 1000-w TPO, 18.7-kw ERP, 276-ft. above ground, 1814-ft. above sea level, lat. 42° 43' 49", long. 97° 24' 13".

Holds CP for change to channel number 25, 15-kw ERP, 276-ft. above ground, 429-ft. above sea level, lat. 42° 43' 49", long. 97° 24' 12". BDISDTT-20060327ACG.

Transmitter: Side of KKYA(FM) tower, 0.18-mi. NE of junction of US Rte.81 & State Rte.12.

Began Operation: July 15, 1993.

Ownership: Trinity Broadcasting Network Inc.

Personnel: Paul F. Crouch, General Manager; Rod Henke, Sales Manager; Ben Miller, Chief Engineer.

Tennessee

Acton—W14BW, Ch. 14, MS Communications LLC. Phone: 310-552-7970. Fax: 310-277-3069.

Technical Facilities: 1000-w TPO, 0.007-kw ERP, 105-ft. above ground, 466-ft. above sea level, lat. 34° 54' 36", long. 88° 31' 17".

Transmitter: Hwy. 45, Railroad Tower, 3.8-mi. N of Corinth.

Ownership: MS Communications LLC.

Acton—W20BJ, Ch. 20, MS Communications LLC. Phone: 310-552-7970. Fax: 310-277-3069.

Technical Facilities: 1000-w TPO, 0.007-kw ERP, 105-ft. above ground, 466-ft. above sea level, lat. 34° 54' 36", long. 88° 31' 17".

Transmitter: RR tower, 3.8-mi. N of Corinth, on Hwy. 45.

Ownership: MS Communications LLC.

Acton—W27CL, Ch. 27, MS Communications LLC. Phone: 310-552-7970. Fax: 310-277-3069.

Technical Facilities: 1000-w TPO, 0.007-kw ERP, 105-ft. above ground, 466-ft. above sea level, lat. 34° 54' 36", long. 88° 31' 17".

Transmitter: RR tower, 3.8-mi. N of Corinth, on Hwy. 45.

Ownership: MS Communications LLC.

Acton—W28BO, Ch. 28, Summit Media Inc. Phone: 801-577-1322.

Technical Facilities: 10-kw ERP, 231-ft. above ground, 733-ft. above sea level, lat. 34° 58' 17.80", long. 88° 30' 59.00".

Began Operation: June 17, 1999.

Ownership: Summit Media Inc.

Acton—W32BG, Ch. 32, MS Communications LLC. Phone: 310-552-7970. Fax: 310-277-3069.

Technical Facilities: 1000-w TPO, 0.007-kw ERP, 105-ft. above ground, 571-ft. above sea level, lat. 34° 54' 36", long. 88° 31' 17".

Transmitter: RR tower, 3.8-mi. N of Corinth, on Hwy. 45.

Ownership: MS Communications LLC.

Acton—W34BU, Ch. 34, MS Communications LLC. Phone: 310-552-7970. Fax: 310-277-3069.

Technical Facilities: 980-w TPO, 0.007-kw ERP, 105-ft. above ground, 466-ft. above sea level, lat. 34° 54' 36", long. 88° 31' 17".

Transmitter: Hwy. 45, Railroad Tower, 3.8-mi. N of Corinth.

Ownership: MS Communications LLC.

Acton—W41BT, Ch. 41, Julia F. Jones. Phone: 213-293-0392.

Technical Facilities: 900-w TPO, 0.007-kw ERP, 105-ft. above ground, 571-ft. above sea level, lat. 34° 54' 36", long. 88° 31' 17".

Transmitter: Hwy. 45 railroad tower, 4-mi. N of Corinth, MS.

Ownership: Julia F. Jones.

Acton—W43BH, Ch. 43, MS Communications LLC. Phone: 310-552-7970. Fax: 310-277-3069.

Technical Facilities: 1000-w TPO, 0.007-kw ERP, 105-ft. above ground, 466-ft. above sea level, lat. 34° 54' 36", long. 88° 31' 17".

Transmitter: RR tower, 3.8-mi. N of Corinth, on Hwy. 45.

Ownership: MS Communications LLC.

Acton—W46CE, Ch. 46, MS Communications LLC. Phone: 310-552-7970. Fax: 310-277-3069.

Technical Facilities: 1000-w TPO, 0.007-kw ERP, 105-ft. above ground, 466-ft. above sea level, lat. 34° 54' 36", long. 88° 31' 17".

Transmitter: Hwy. 45, Railroad Tower, 3.8-mi. N of Corinth.

Ownership: MS Communications LLC.

Acton—W51CG, Ch. 51, Julia F. Jones. Phone: 213-293-0392.

Technical Facilities: 100-w TPO, 0.007-kw ERP, 105-ft. above ground, 571-ft. above sea level, lat. 34° 54' 36", long. 88° 31' 17".

Transmitter: Hwy. 45 railroad tower, 4-mi. N of Corinth, MS.

Ownership: Julia F. Jones.

Acton—W56DA, Ch. 56, MS Communications LLC. Phone: 310-552-7970. Fax: 310-277-3069.

- Technical Facilities:** 820-w TPD, 0.007-kw ERP, 105-ft. above ground, 571-ft. above sea level, lat. 34° 54' 36", long. 88° 31' 17".
Transmitter: Hwy. 45 railroad tower, 4-mi. N of Corinth, MS.
Ownership: MS Communications LLC.
- Acton—W62CK, Ch. 62, MS Communications LLC.** Phone: 310-552-7970. Fax: 310-277-3069.
Technical Facilities: 1000-w TPO, 0.007-kw ERP, 105-ft. above ground, 466-ft. above sea level, lat. 34° 54' 36", long. 88° 31' 17".
Transmitter: Hwy. 45, Railroad Tower, 3.8-mi. N of Corinth.
Ownership: MS Communications LLC.
- Acton—W66CG, Ch. 66, MS Communications LLC.** Phone: 310-552-7970. Fax: 310-277-3069.
Technical Facilities: 1000-w TPO, 0.007-kw ERP, 105-ft. above ground, 571-ft. above sea level, lat. 34° 54' 36", long. 88° 31' 17".
Transmitter: Hwy. 45, Railroad tower, 3.8-mi. N of Corinth, MS.
Ownership: MS Communications LLC.
- Acton—W69DB, Ch. 69, MS Communications LLC.** Phone: 310-552-7970. Fax: 310-277-3069.
Technical Facilities: 1000-w TPO, 0.007-kw ERP, 105-ft. above ground, 466-ft. above sea level, lat. 34° 54' 36", long. 88° 31' 17".
Transmitter: RR tower, 3.8-mi. N of Corinth, on Hwy. 45.
Ownership: MS Communications LLC.
- Adamsville—W18BL, Ch. 18, Unity Broadcasting Inc.** Phone: 901-632-3116. Fax: 901-632-3158.
Technical Facilities: 1000-w TPO, 9.1-kw ERP, 184-ft. above ground, 666-ft. above sea level, lat. 35° 14' 05", long. 88° 22' 35".
Transmitter: 1.5-mi. E of Adamsville.
Ownership: Unity Broadcasting Inc.
Personnel: Chuck Tatum, Manager; Vicki Tatum, Sales Manager.
- Chattanooga—W26BE, Ch. 26, Three Angels Broadcasting Network Inc.**
Technical Facilities: 9.8-kw ERP, 449-ft. above ground, 2247-ft. above sea level, lat. 35° 15' 20", long. 85° 13' 34".
Holds CP for change to channel number 58, 11.3-kw ERP, BPTTL-20030221AAJ.
Ownership: Three Angels Broadcasting Network Inc.
- Chattanooga—WCNT-LP, Ch. 36, Three Angels Broadcasting Network Inc.**
Technical Facilities: 64.4-kw ERP, 210-ft. above ground, 1248-ft. above sea level, lat. 35° 22' 49", long. 84° 42' 45".
Ownership: Three Angels Broadcasting Network Inc.
- Chattanooga—W00T-LP, Ch. 6, Tiger Eye Broadcasting Corp.** Phone: 954-431-3144.
Technical Facilities: 10-w TPO, 0.058-kw ERP, 56-ft. above ground, 726-ft. above sea level, lat. 34° 59' 21", long. 85° 17' 21".
Holds CP for change to 1.4-kw ERP, 78-ft. above ground, 2090-ft. above sea level, lat. 35° 12' 26", long. 85° 16' 52". BPTVA-20020903AAL.
Transmitter: 2701 E. 47th St.
Ownership: Tiger Eye Broadcasting Corp.
- Chattanooga—WYHB-CA, Ch. 39, Ying Hua Bennis.**
Technical Facilities: 1000-w TPO, 10.4-kw ERP, 190-ft. above ground, 2201-ft. above sea level, lat. 35° 12' 26", long. 85° 16' 52".
Transmitter: Sawyer Cemetery Rd., Signal Mountain.
Ownership: Ying Hua Bennis.
Personnel: Ying Bennis, General Sales Manager; Jeff Gregorz, Chief Engineer.
- Clarksville—W26CJ, Ch. 26, MS Communications LLC.** Phone: 310-552-7970. Fax: 310-277-3069.
Technical Facilities: 0.004-kw ERP, 50-ft. above ground, 595-ft. above sea level, lat. 36° 33' 30", long. 87° 19' 34".
Ownership: MS Communications LLC.
- Clarksville—WCKV-LP, Ch. 49, Mid Tennessee Media Partners GP.**
Technical Facilities: 100-w TPO, 15.9-kw ERP, 449-ft. above ground, 600-ft. above sea level, lat. 36° 26' 01", long. 87° 25' 24".
Transmitter: 3.2-mi. NE of Indian Mound.
Ownership: Mid Tennessee Media Partners GP.
- Cleveland—W64CH, Ch. 64, WDSI License Corp.**
Technical Facilities: 289-w TPO, 6.7-kw ERP, 174-ft. above ground, 2378-ft. above sea level, lat. 35° 08' 05", long. 84° 37' 21".
Transmitter: Oswald Dome Rd., near Cleveland.
Began Operation: October 1, 1997.
- Cleveland—WPDP-LP, Ch. 38, WDSI License Corp. (WDSI-TV Ch. 61 Chattanooga)**
Technical Facilities: 0.8-kw ERP, lat. 35° 008' 005", long. 084° 37' 21".
Transmitter: Oswald Dome, Oswald Dome Rd.
Ownership: The PSC Liquidating Trust.
- Cleveland—WTNB-CA, Ch. 27, North Georgia Television.**
Technical Facilities: 5.88-kw ERP, 151-ft. above ground, 1243-ft. above sea level, lat. 35° 12' 03", long. 84° 53' 02".
- Collegedale—W21BZ, Ch. 21, Three Angels Broadcasting Network Inc.** Phone: 618-627-4651. Fax: 618-627-4155.
Studio: 3391 Charley Good Rd., West Frankfort, IL 62896.
Technical Facilities: 1000-w TPO, 4.9-kw ERP, 148-ft. above ground, 1368-ft. above sea level, lat. 35° 01' 20", long. 85° 04' 32".
Transmitter: White Oak Mountain.
Began Operation: March 1, 1995.
Ownership: Three Angels Broadcasting Network Inc.
Personnel: Moses Primo, Chief Engineer.
- Cookeville—W49CQ, Ch. 49, Trinity Broadcasting Network. (KTBN-TV Ch. 40 Santa Ana)** Phone: 714-832-2950. Fax: 714-730-0661.
Technical Facilities: 42.5-kw ERP, 138-ft. above ground, 1952-ft. above sea level, lat. 36° 05' 04", long. 85° 22' 40".
Holds CP for change to 10-kw ERP, BDFCDTT-20060331BGZ.
Began Operation: September 1, 1989.
Ownership: Trinity Broadcasting Network Inc.
Personnel: Paul Crouch, General Manager; Ben Miller, Chief Engineer; Rod Henke, Sales Manager.
- Del Rio—W03AL, Ch. 3, Dennis B. Freeman. (WBIR-TV Ch. 10 Knoxville)**
Technical Facilities: 0.01-kw ERP, lat. 35° 50' 58", long. 082° 57' 32".
- Dyersburg—WDYR-CA, Ch. 33, Tri-State Christian TV Inc.** Phone: 901-286-5990.
Technical Facilities: 12-kw ERP, 482-ft. above ground, 843-ft. above sea level, lat. 36° 02' 28", long. 89° 26' 19".
Ownership: TCT of Michigan Inc.
- Farragut/Knoxville—W14CX, Ch. 14, Three Angels Broadcasting Network Inc.** Phone: 618-627-4651. Fax: 618-627-4155.
Technical Facilities: 45-kw ERP, 450-ft. above ground, 1730-ft. above sea level, lat. 36° 00' 10", long. 83° 56' 40".
Began Operation: June 1, 1996.
Ownership: Three Angels Broadcasting Network Inc.
Personnel: Moses Primo, General Manager, Sales Manager & Chief Engineer.
- Greenville & Blackwater, VA—WAPG-CA, Ch. 51, Holston Valley Broadcasting Corp.** Phone: 423-246-9578.
Technical Facilities: 5-kw ERP, 52-ft. above ground, 4853-ft. above sea level, lat. 36° 00' 12", long. 82° 42' 56".
Ownership: Glenwood Communications Corp.
- Harrogate—W14AQ, Ch. 14, Lincoln Memorial University.** Phones: 615-869-6443; 615-869-6312. Fax: 615-869-6435.
Studio: Hwy. 25 E, Harrogate, TN 37752.
Technical Facilities: 1000-w TPO, 8.5-kw ERP, 66-ft. above ground, 1864-ft. above sea level, lat. 36° 35' 10", long. 83° 39' 54".
Transmitter: Atop Little Pinnacle Mountain.
Ownership: Lincoln Memorial University.
Personnel: Denton Loving, General Manager; Bernard Leonard, Chief Engineer.
- Heiskell—WFEM-LP, Ch. 12, H. Earl Marlar.** Phone: 865-938-1185. Fax: 865-947-1212.
Studio: 116 W. Bull Run Valley Dr., Heiskell, TN 37754.
Technical Facilities: 10-w TPO, 0.123-kw ERP, 350-ft. above ground, 1690-ft. above sea level, lat. 36° 04' 21", long. 84° 01' 18".
Transmitter: 8815 Ventis Lane, Knoxville.
Began Operation: June 1, 1988.
Ownership: H. Earl Marlar.
Personnel: Earl Marlar, General Manager.
- Jackson—W22BR, Ch. 22, MS Communications LLC.** Phone: 310-552-7970. Fax: 310-277-3069.
Technical Facilities: 0.007-kw ERP, 105-ft. above ground, 665-ft. above sea level, lat. 35° 39' 47", long. 88° 45' 24".
Holds CP for change to 1000-w TPO, 150-kw ERP, 295-ft. above ground, 855-ft. above sea level, BPTTL-20030710ABT.
Ownership: MS Communications LLC.
- Jackson—W25BY, Ch. 25, MS Communications LLC.** Phone: 310-552-7970. Fax: 310-277-3069.
Technical Facilities: 1000-w TPO, 10.4-kw ERP, 780-ft. above ground, 1270-ft. above sea level, lat. 35° 42' 25", long. 88° 44' 34".
Transmitter: 7-mi. NE of Jackson, N of I-40 & U.S. 70 intersection.
Ownership: MS Communications LLC.
- Jackson—W35AH, Ch. 35, Trinity Broadcasting Network Inc. (KTBN-TV Ch. 40 Santa Ana)** Phone: 714-832-2950. Fax: 714-730-0661.
Technical Facilities: 7.9-kw ERP, 469-ft. above ground, 1002-ft. above sea level, lat. 35° 38' 47", long. 88° 49' 57".
Holds CP for change to 15-kw ERP, lat. 35° 38' 49", long. 88° 50' 00". BDFCDTT-20060329AGH.
Began Operation: May 23, 1989.
Ownership: Trinity Broadcasting Network Inc.
Personnel: Paul Crouch, General Manager; Ben Miller, Chief Engineer; Rod Henke, Sales Manager.
- Jackson—W38BY, Ch. 38, MS Communications LLC.** Phone: 310-552-7970. Fax: 310-277-3069.
Technical Facilities: 1000-w TPO, 11.4-kw ERP, 200-ft. above ground, 1270-ft. above sea level, lat. 35° 42' 25", long. 88° 44' 34".
Transmitter: 7 mi. NE of Jackson.
Ownership: MS Communications LLC.
- Jackson—W46CG, Ch. 46, MS Communications LLC.** Phone: 310-552-7970. Fax: 310-277-3069.
Technical Facilities: 87-w TPO, 1-kw ERP, 200-ft. above ground, 689-ft. above sea level, lat. 35° 32' 39", long. 88° 47' 18".
Transmitter: 344 Old Pinson Rd., 3.9-mi. SE of Jackson.
Ownership: MS Communications LLC.
- Jackson—W49CG, Ch. 49, Tiger Eye Licensing LLC.** Phone: 954-431-3144.
Technical Facilities: 5-kw ERP, 265-ft. above ground, 745-ft. above sea level, lat. 35° 31' 55", long. 88° 46' 10".
Ownership: Tiger Eye Broadcasting Corp.
- Jackson—W52CZ, Ch. 52, MS Communications LLC.** Phone: 310-552-7970. Fax: 310-277-3069.
Technical Facilities: 1000-w TPO, 0.007-kw ERP, 105-ft. above ground, 561-ft. above sea level, lat. 35° 39' 47", long. 88° 45' 24".
Holds CP for change to 150-kw ERP, 413-ft. above ground, 1004-ft. above sea level, BPTTL-20030812ADO.
Transmitter: 7-mi. NE of Jackson.
Ownership: MS Communications LLC.
- Jackson—W54BU, Ch. 54, MS Communications LLC.** Phone: 310-552-7970. Fax: 310-277-3069.
Technical Facilities: 0.007-kw ERP, 105-ft. above ground, 667-ft. above sea level, lat. 35° 39' 47", long. 88° 45' 24".
Ownership: MS Communications LLC.
- Jackson—W62CJ, Ch. 62, MS Communications LLC.** Phone: 310-552-7970. Fax: 310-277-3069.
Technical Facilities: 1000-w TPO, 12.6-kw ERP, 200-ft. above ground, 689-ft. above sea level, lat. 35° 42' 25", long. 88° 44' 34".
Holds CP for change to 150-kw ERP, 289-ft. above ground, 886-ft. above sea level, lat. 35° 49' 15", long. 88° 10' 008". BMPPTL-20040219AAX.
Transmitter: 7-mi. NE of Jackson.
Ownership: MS Communications LLC.
- Jackson—W64BZ, Ch. 64, MS Communications LLC.** Phone: 310-552-7970. Fax: 310-277-3069.

Tennessee — Low Power TV & TV Translator Stations

Technical Facilities: 1000-w TPO, 0.007-kw ERP, 105-ft. above ground, 665-ft. above sea level, lat. 35° 39' 47", long. 88° 45' 24".

Holds CP for change to 80-kw ERP, 315-ft. above ground, 745-ft. above sea level, lat. 35° 00' 43", long. 89° 23' 00". BMTTL-20040426ABN.

Transmitter: 344 Old Pinson Rd., 4-mi. SE of Jackson.

Ownership: MS Communications LLC.

■ **Jackson**—WJTE-LP, Ch. 19, Tiger Eye Broadcasting Corp. Phone: 954-431-3144.

Technical Facilities: 725-w TPO, 7-kw ERP, 200-ft. above ground, 942-ft. above sea level, lat. 35° 42' 17", long. 88° 44' 46".

Transmitter: 6.9-mi. NW of Jackson.

Began Operation: October 7, 1999.

Ownership: Tiger Eye Broadcasting Corp.

■ **Kingsport**—WAPK-CA, Ch. 36, Holston Valley Broadcasting Corp. Phone: 423-246-9578. Fax: 423-246-6261.

Technical Facilities: 22.8-kw ERP, 157-ft. above ground, 4331-ft. above sea level, lat. 36° 25' 54", long. 82° 08' 15".

Multichannel TV Sound: Stereo and separate audio program.

Began Operation: February 1, 1991.

Ownership: Glenwood Communications Corp.

Personnel: George E. DeVault Jr., President & General Manager; Ray Walker, Executive Vice President & Sales Manager; John O. Davis, Chief Engineer.

■ **Kingsport**—WKPT-LP, Ch. 25, Holston Valley Broadcasting Corp. (WKPT-TV Ch. 19 Kingsport)

Technical Facilities: 0.5-kw ERP, lat. 36° 31' 36", long. 082° 35' 14".

Ownership: Glenwood Communications Corp.

■ **Kingsport**—WOPI-CA, Ch. 56, Holston Valley Broadcasting Corp. Phone: 423-246-9578. Fax: 423-246-6261.

Technical Facilities: 1000-w TPO, 13.61-kw ERP, 174-ft. above ground, 4347-ft. above sea level, lat. 36° 25' 54", long. 82° 08' 15".

Holds CP for change to 3-kw ERP, 75-ft. above ground, 4249-ft. above sea level, BPTVA-20030910ACT.

Transmitter: Holston Mountain in Cherokee National Forest, near Kingsport.

Multichannel TV Sound: Separate audio program.

Began Operation: December 1, 1994.

Ownership: Glenwood Communications Corp.

Personnel: George E. DeVault Jr., President & General Manager; Ray Walker, Executive Vice President & Sales Manager; John O. Davis, Chief Engineer.

■ **Knoxville**—W46DC, Ch. 46, Trinity Broadcasting Network Inc. (KTBN-TV Ch. 40 Santa Ana) Phone: 714-832-2950. Fax: 714-730-0661.

Technical Facilities: 8900-w TPO, 25-kw ERP, 899-ft. above ground, 1989-ft. above sea level, lat. 35° 59' 20", long. 83° 57' 45".

Holds CP for change to 15-kw ERP, BDFCDTT-20060331BJ.

Began Operation: May 13, 1991.

Ownership: Trinity Broadcasting Network Inc.

■ **Knoxville**—W56CM, Ch. 56, Ventana Television Inc.

Technical Facilities: 1000-w TPO, 11.8-kw ERP, 180-ft. above ground, 1499-ft. above sea level, lat. 36° 00' 08", long. 83° 56' 41".

Transmitter: 30 Market Square.

Ownership: Ventana Television Inc.

Personnel: John Skelnik, General Manager & Chief Technician.

■ **Knoxville**—WEEE-LP, Ch. 32, Tiger Eye Finance Inc.

Technical Facilities: 45-kw ERP, 236-ft. above ground, 1437-ft. above sea level, lat. 35° 57' 46", long. 84° 01' 23".

Transmitter: 0.6-mi. W of Texas Ave. & State Rte. 75 intersection.

Ownership: Tiger Eye Broadcasting Corp.

■ **Knoxville**—WEZK-LP, Ch. 28, South Central Communications Corp. Phone: 423-525-6000.

Studio: Sharp's Ridge, Knoxville, TN 37917.

Technical Facilities: 860-w TPO, 5.2-kw ERP, 801-ft. above ground, 2057-ft. above sea level, lat. 36° 00' 36", long. 83° 55' 57".

Transmitter: 0.2-mi. NE of Sharp's Memorial Park, Knoxville.

Multichannel TV Sound: Stereo only.

Began Operation: June 10, 1989.

Ownership: South Central Communications Corp.

Personnel: John Engelbrecht, President; Bob Glen, Engineer.

■ **Knoxville**—WKXE-LP, Ch. 4, Tiger Eye Broadcasting Corp. Phone: 954-431-3144.

Technical Facilities: 10-w TPO, 0.03-kw ERP, 100-ft. above ground, 1421-ft. above sea level, lat. 36° 00' 08", long. 83° 56' 41".

Transmitter: 331 Sharp's Ridge Rd., Knoxville.

Began Operation: March 1, 1997.

Ownership: Tiger Eye Broadcasting Corp.

Personnel: Dwight R. Magnuson, General Manager & Chief Engineer.

■ **Lawrenceburg**—WLLP-CA, Ch. 13, ETC Communications Inc. (WYLE Ch. 26 Florence) Phone: 256-389-9171.

Technical Facilities: 3.3-kw ERP, 193-ft. above ground, 1099-ft. above sea level, lat. 35° 08' 06.4", long. 87° 22' 31.1".

Ownership: ETC Communications Inc.

■ **Lebanon**—W11BD, Ch. 11, Dr. Joe F. Bryant. Phone: 615-444-8206. Fax: 615-444-7592.

Studio: 200 E. Spring St., Lebanon, TN 37087.

Technical Facilities: 0.75-kw ERP, 82-ft. above ground, 646-ft. above sea level, lat. 36° 12' 16", long. 86° 16' 29".

Holds CP for change to 3-kw ERP, 62-ft. above ground, 646-ft. above sea level, BPTVL-20010326ACD.

Transmitter: 200 E. Spring St.

Began Operation: July 28, 1987.

Ownership: Bryant Broadcasting Co.

Personnel: Joe F. Bryant, General Manager; Dale Howard, Engineering; Pat Bryant, Programming.

■ **Lenoir City**—WDTT-LP, Ch. 38, Word of God Fellowship Inc. Phone: 817-571-1229. Fax: 817-571-7478.

Studio: 106 A St. N, Lenoir City, TN 37771.

Technical Facilities: 1000-w TPO, 4.2-kw ERP, 194-ft. above ground, 1030-ft. above sea level, lat. 35° 48' 07", long. 84° 15' 03".

Holds CP for change to 7.51-kw ERP, 1476-ft. above ground, 2880-ft. above sea level, lat. 35° 59' 44", long. 83° 57' 23". BPTTL-20030206ABC.

Transmitter: Corner of Martel & Leeper, Lenoir City.

Ownership: Word of God Fellowship Inc.

Personnel: Joe Sims, Sales Manager; Jim Grimes, Chief Engineer.

■ **Lewisburg**—W34DB, Ch. 34, Bob Smartt. Phone: 931-359-6641.

Technical Facilities: 8.9-kw ERP, 80-ft. above ground, 841-ft. above sea level, lat. 35° 26' 55", long. 86° 47' 23".

Ownership: Bob Smartt.

■ **Memphis**—W42BY, Ch. 42, Three Angels Broadcasting Network Inc. Phone: 618-627-4651. Fax: 618-627-4155.

Studio: 3391 Charley Good Rd., West Frankfort, IL 62896.

Technical Facilities: 2000-w TPO, 0.3-kw ERP, 436-ft. above ground, 695-ft. above sea level, lat. 35° 08' 36", long. 90° 03' 10".

Transmitter: One Commerce Square.

Ownership: Three Angels Broadcasting Network Inc.

Personnel: Moses Primo, Chief Engineer; Linda Shelton, Program Director.

■ **Memphis**—W57CG, Ch. 57, George S. Flinn Jr. Phone: 901-726-8970.

Technical Facilities: 6-kw ERP, 600-ft. above ground, 928-ft. above sea level, lat. 35° 12' 41", long. 89° 48' 54".

Holds CP for change to channel number 15, 1000-w TPO, 116.2-kw ERP, 607-ft. above ground, 886-ft. above sea level, BPTTL-20030213ABA.

Transmitter: 0.3-mi. W of Appling Rd., near Ellendale.

Ownership: Flinn Broadcasting Corp.

■ **Memphis**—W67CV, Ch. 67, George S. Flinn Jr.

Technical Facilities: 9-kw ERP, 712-ft. above ground, 991-ft. above sea level, lat. 35° 12' 41", long. 89° 48' 54".

Ownership: George S. Flinn Jr.

■ **Memphis**—WBXP-CA, Ch. 44, L4 Media Group LLC. Phone: 321-729-8451.

Studio: 100 N. Main, Suite 2311, Memphis, TN 36103.

Technical Facilities: 13-kw ERP, 462-ft. above ground, 732-ft. above sea level, lat. 35° 00' 00", long. 90° 00' 00".

Ownership: L4 Media Group LLC.

Personnel: Warren Reeves, Consulting Engineer; Amy Brown, Broadcast Operations Director; Liz Kiley, Broadcast Vice President.

■ **Memphis**—WJRJ-LP, Ch. 19, Word of God Fellowship Inc. Phone: 817-571-1229. Fax: 817-571-7478.

Technical Facilities: 6-kw ERP, 400-ft. above ground, 738-ft. above sea level, lat. 35° 06' 41", long. 90° 02' 57".

Holds CP for change to channel number 23, 110-kw ERP, 443-ft. above ground, 764-ft. above sea level, lat. 35° 06' 44", long. 89° 53' 31". BPTTL-20050926AJN.

Transmitter: State Rte. 72, near West Brookhaven.

Ownership: Word of God Fellowship Inc.

■ **Morristown**—W61DG, Ch. 61, Trinity Broadcasting Network Inc. Phone: 714-832-2950. Fax: 714-730-0661.

Technical Facilities: 1000-w TPO, 7.9-kw ERP, 66-ft. above ground, 1968-ft. above sea level, lat. 36° 13' 38", long. 83° 19' 56".

Holds CP for change to channel number 33, 8-kw ERP, 66-ft. above ground, 1969-ft. above sea level, lat. 36° 13' 38", long. 83° 19' 53". BPTT-20031117AAR.

Transmitter: Crockett Ridge, 1-mi. N of intersection of McBride & N. Economy Rds.

Began Operation: June 10, 1991.

Ownership: Trinity Broadcasting Network Inc.

■ **Murfreesboro**—WETV-LP, Ch. 11, Channel 11 Inc. Phone: 615-889-1960; 615-893-1450.

Technical Facilities: 60-w TPO, 0.614-kw ERP, 315-ft. above ground, 899-ft. above sea level, lat. 35° 50' 26", long. 86° 23' 27".

Holds CP for change to 0.001-kw ERP, BDFCDVA-20060331ABV.

Transmitter: Intersection of U.S. Hwy. 41 & U.S. Hwy. 231.

Ownership: Channel 11 Inc.

Personnel: William O. Barry, General Manager; Bart Walker, Vice President & Sales Manager; Gary M. Brown, Chief Engineer.

■ **Murfreesboro**—WHRT-LP, Ch. 27, Landmark Arts Inc. Phone: 615-895-1000. Fax: 615-895-4733.

Studio: 1630 S. Church St., Murfreesboro, TN 37130.

Technical Facilities: 1000-w TPO, 7.244-kw ERP, 112-ft. above ground, 696-ft. above sea level, lat. 35° 51' 22", long. 86° 24' 13".

Transmitter: 1030 W. College St.

Ownership: Landmark Arts Inc.

Personnel: Mary Beth Wilson, General Manager; Chris Anderson, Chief Engineer.

■ **Nashville**—W48DF, Ch. 48, Trinity Broadcasting Network Inc. Phone: 714-832-2950. Fax: 714-730-0661.

Technical Facilities: 19.9-kw ERP, 535-ft. above ground, 1024-ft. above sea level, lat. 36° 09' 49", long. 86° 46' 45".

Holds CP for change to 5-kw ERP, BDFCDTT-20060302ABR.

Transmitter: Atop building at 401 Church St.

Began Operation: March 15, 1988.

Ownership: Trinity Broadcasting Network Inc.

■ **Nashville**—WGAP-LP, Ch. 26, EBC Nashville Inc. Phone: 501-219-2400.

Studio: 504 Rosedale Ave., Nashville, TN 37204.

Technical Facilities: 1000-w TPO, 11.9-kw ERP, 531-ft. above ground, 1020-ft. above sea level, lat. 36° 09' 49", long. 86° 46' 45".

Transmitter: Life & Casualty Bldg., 4th Ave. & Church St.

Multichannel TV Sound: Stereo only.

Began Operation: October 12, 1990.

Ownership: Equity Broadcasting Corp.

Personnel: John Engelbrecht, President.

■ **Nashville**—WIW-LP, Ch. 14, U.S. Interactive LLC.

Technical Facilities: 1000-w TPO, 16.4-kw ERP, 371-ft. above ground, 892-ft. above sea level, lat. 36° 09' 48", long. 86° 46' 56".

Holds CP for change to 106-kw ERP, 920-ft. above ground, 1595-ft. above sea level, lat. 36° 08' 26.80", long. 86° 51' 56.00". BPTTL-20041118ADM.

Transmitter: 511 Union St.

■ **Nashville**—WJDE-LP, Ch. 24, South Central Communications Corp. Phone: 812-464-1150. Fax: 812-423-3405.

Studio: 504 Rosedale Ave., Nashville, TN 37204.

Technical Facilities: 1000-w TPO, 13.6-kw ERP, 532-ft. above ground, 1020-ft. above sea level, lat. 36° 09' 49", long. 86° 46' 45".

Transmitter: Life & Casualty Tower, 4th & Church Sts., Nashville.

Multichannel TV Sound: Stereo only.

Began Operation: May 10, 1989.

Ownership: South Central Communications Corp.

Personnel: John Engelbrecht, President; Lee Thompson, Engineer.

■ **Nashville**—WJNK-LP, Ch. 34, Three Angels Broadcasting Network Inc. Phone: 618-627-4651. Fax: 618-627-4155.

Studio: 3391 Charley Good Rd., West Frankfort, IL 62896.

Technical Facilities: 35.8-kw ERP, 574-ft. above ground, 1332-ft. above sea level, lat. 36° 16' 05", long. 86° 47' 45".

Ownership: Three Angels Broadcasting Network Inc.

Personnel: Moses Primo, Chief Engineer.

■ **Nashville**—WLLC-LP, Ch. 42, JKB Associates Inc. Phone: 615-242-6842.

Technical Facilities: 25-kw ERP, 361-ft. above ground, 850-ft. above sea level, lat. 36° 00' 56", long. 86° 46' 46".

Holds CP for change to 150-kw ERP, , BPTTL-20041122ADN.

Ownership: JKB Associates Inc.

■ **Nashville**—WNPX-LP, Ch. 20, Paxson Communications LPTV Inc. Phone: 561-682-4131. Fax: 561-659-4754.

Technical Facilities: 40-kw ERP, 464-ft. above ground, 1224-ft. above sea level, lat. 36° 16' 05", long. 86° 47' 45".

Holds CP for change to 10-kw ERP, , BDFCDTL-20060321AFB.

Ownership: IDN Media Networks Inc.

Personnel: Rick Hinds, General Manager; Tim Coucke, Chief Engineer; Phillip Critchfield, Sales Manager.

■ **Nashville**—WRMX-LP, Ch. 12, South Central Communications Corp. Phone: 812-424-8284.

Technical Facilities: 80-w TPO, 0.171-kw ERP, 190-ft. above ground, 709-ft. above sea level, lat. 36° 07' 30", long. 86° 45' 26".

Transmitter: 504 Rosedale Ave.

Ownership: South Central Communications Corp.

■ **Selmer**—W06AW, Ch. 6, Unity Broadcasting. Phone: 662-728-6492.

Studio: Adams St. extended, Selmer, .

Technical Facilities: 80-w TPO, 0.056-kw ERP, 302-ft. above ground, 801-ft. above sea level, lat. 35° 11' 27", long. 88° 35' 21".

Transmitter: Moose Lodge Rd.

Began Operation: September 1, 1987.

Ownership: Unity Broadcasting Inc.

Personnel: Margaret E. Jordan, Vice President; Dave Jordan, Manager; Tom Howell, Sales.

■ **Sevierville**—WJZC-LP, Ch. 22, South Central Communications Corp. Phone: 812-424-8284. Fax: 812-423-3405.

Studio: 825 N. Central, Knoxville, TN 37917.

Technical Facilities: 682-w TPO, 6.3-kw ERP, 338-ft. above ground, 1519-ft. above sea level, lat. 35° 52' 48", long. 83° 33' 10".

Transmitter: 1-mi. NNE of intersection of Chapman Hwy. & Rta. 411.

Ownership: South Central Communications Corp.

■ **Sharon**—W02BT, Ch. 2, Daystar Ministries.

Technical Facilities: 10-w TPO, 0.33-kw ERP, 148-ft. above ground, 538-ft. above sea level, lat. 36° 13' 28", long. 88° 50' 41".

Transmitter: 0.81-mi. SW of Sharon.

Ownership: Daystar Ministries.

■ **Union City**—WUWT-CA, Ch. 9, Joseph H. Harpole Sr. Phone: 731-885-3341.

Studio: 3862 Barham Rd., Union City, TN 38261.

Technical Facilities: 915-w TPO, 24.8-kw ERP, 332-ft. above ground, 666-ft. above sea level, lat. 36° 26' 46", long. 89° 02' 12".

Holds CP for change to channel number 26, 150-kw ERP, , BPTTA-20030926AKZ.

Transmitter: Hwy. 51 & Jordan Terrace.

Ownership: Joseph H. Harpole Sr.

Texas

■ **Abilene**—K07UF, Ch. 7, Abilene Christian U. Phone: 915-674-2441. Fax: 915-674-2417.

Studio: 1600 Campus Court, DM 110, Abilene, TX 79601.

Technical Facilities: 10-w TPO, 0.82-kw ERP, 151-ft. above ground, 1850-ft. above sea level, lat. 32° 28' 34", long. 99° 42' 22".

Transmitter: 2209 Judge Ely Rd., Abilene.

Began Operation: September 1, 1988.

Ownership: Abilene Christian U.

Personnel: Larry L. Bradshaw, General Manager; J. R. Kessler, Operations Manager; James Thompson, Chief Engineer.

■ **Abilene**—K51CK, Ch. 51, Trinity Broadcasting Network Inc. (KTBN-TV Ch. 40 Santa Ana) Phone: 714-832-2950; 330-753-5542.

Technical Facilities: 1000-w TPO, 9-kw ERP, 249-ft. above ground, 1975-ft. above sea level, lat. 32° 28' 45", long. 99° 45' 00".

Holds CP for change to 15-kw ERP, 249-ft. above ground, 1933-ft. above sea level, lat. 32° 28' 37", long. 99° 44' 56". BDFCDTT-20060313AAI.

Transmitter: 0.43-mi. E of intersection of Vogel Ave. & Mockingbird Lane.

Began Operation: January 29, 1990.

Ownership: Trinity Broadcasting Network Inc.

■ **Abilene**—KAFW-LP, Ch. 48, Una Vez Mas Abilene License I LLC. Phone: 214-754-7008.

Technical Facilities: 5-kw ERP, 325-ft. above ground, 2210-ft. above sea level, lat. 32° 25' 04", long. 99° 58' 16".

Ownership: Una Vez Mas GP LLC.

■ **Abilene**—KIDZ-LP, Ch. 42, Sage Broadcasting Corp. Phone: 915-658-2606. Fax: 915-655-8461.

Technical Facilities: 12-kw ERP, 284-ft. above ground, 2011-ft. above sea level, lat. 32° 26' 39", long. 99° 44' 005".

Ownership: Sage Broadcasting Corp.

■ **Abilene**—KJTN-LP, Ch. 18, Hispanic Christian Community Network Inc. Phone: 214-680-6029.

Technical Facilities: 3-kw ERP, 295-ft. above ground, 2021-ft. above sea level, lat. 32° 26' 38", long. 99° 44' 04".

Ownership: Hispanic Christian Community Network Inc.

■ **Abilene**—KTES-LP, Ch. 40, BlueStone License Holdings Inc. Phone: 915-677-2281. Fax: 915-676-9231.

Technical Facilities: 1000-w TPO, 52.7-kw ERP, 443-ft. above ground, 2694-ft. above sea level, lat. 32° 15' 58", long. 99° 42' 27".

Transmitter: 11-mi. S of Abilene.

Ownership: BlueStone TV Holdings Inc.

■ **Abilene**—KVNL-LP, Ch. 4, Cowboys Broadcasting LLC. Phone: 325-676-2121.

Technical Facilities: 2.6-kw ERP, 318-ft. above ground, 2044-ft. above sea level, lat. 32° 26' 36", long. 99° 44' 05".

Ownership: New Life Temple.

■ **Abilene/Sweetwater**—KPTA-LP, Ch. 56, Prime Time Christian Broadcasting Inc.

Technical Facilities: 16-kw ERP, 400-ft. above ground, 2848-ft. above sea level, lat. 32° 24' 18", long. 100° 08' 17".

Transmitter: 3.9-mi. NW of Chalk Peak, Merkle.

■ **Albany**—KIDV-LP, Ch. 34, Sage Broadcasting Corp.

Technical Facilities: 14.7-kw ERP, 320-ft. above ground, 2290-ft. above sea level, lat. 32° 42' 39", long. 99° 25' 18".

Ownership: Sage Broadcasting Corp.

■ **Alice**—KAEU-LP, Ch. 34, Una Vez Mas Alice License LLC. Phone: 214-754-7008.

Technical Facilities: 10-kw ERP, 237-ft. above ground, 485-ft. above sea level, lat. 27° 43' 28", long. 98° 08' 43".

Ownership: Una Vez Mas GP LLC.

■ **Amarillo**—K25GI, Ch. 25, National Minority TV Inc. (KTBN-TV Ch. 40 Santa Ana) Phone: 949-552-0490.

Technical Facilities: 11-kw ERP, lat. 35° 15' 39", long. 101° 52' 52".

Holds CP for change to 15-kw ERP, 400-ft. above ground, 3970-ft. above sea level, BDFCDTT-20060328AFB.

Transmitter: 2.5-mi. N of State Rte. 1719 & U.S. Rte. 66 intersection.

Ownership: National Minority TV Inc.

■ **Amarillo**—K56DF, Ch. 56, Spectrum Media.

Technical Facilities: 1000-w TPO, 16.7-kw ERP, 401-ft. above ground, 3891-ft. above sea level, lat. 35° 16' 04", long. 101° 53' 06".

Transmitter: 2.5-mi. N of Amarillo at Western Blvd.

Ownership: Spectrum Media.

■ **Amarillo**—K59HG, Ch. 59, Borger Broadcasting Inc. Phone: 501-221-0400; 501-219-2400. Fax: 501-221-1101.

Technical Facilities: 25.8-kw ERP, 965-ft. above ground, 4397-ft. above sea level, lat. 35° 20' 33", long. 101° 49' 20".

Ownership: Equity Broadcasting Corp.

■ **Amarillo**—K69IH, Ch. 69, Michael Mintz. Phone: 361-884-6293.

Technical Facilities: 13.6-kw ERP, 427-ft. above ground, 3996-ft. above sea level, lat. 35° 15' 41.41", long. 101° 52' 52.12".

Ownership: Michael Mintz.

■ **Amarillo**—KAMT-LP, Ch. 50, Borger Broadcasting Inc. Phone: 954-431-3144.

Technical Facilities: 150-kw ERP, 965-ft. above ground, 4397-ft. above sea level, lat. 34° 20' 33", long. 101° 49' 20".

Ownership: Equity Broadcasting Corp.

■ **Amarillo**—KCPN-LP, Ch. 33, Mission Broadcasting Inc. Phone: 330-335-8808.

Technical Facilities: 682-w TPO, 41.1-kw ERP, 545-ft. above ground, 3976-ft. above sea level, lat. 35° 20' 33", long. 101° 49' 21".

Holds CP for change to 0.248-kw ERP, , BDFCDTL-20060403ACV.

Transmitter: KCIT(TV) tower, E of Hwy. 87/287.

Ownership: Mission Broadcasting Inc.

■ **Amarillo**—KEAT-LP, Ch. 22, Borger Broadcasting Inc. Phone: 501-219-2400.

Technical Facilities: 1000-w TPO, 12.9-kw ERP, 420-ft. above ground, 4081-ft. above sea level, lat. 35° 12' 26", long. 101° 50' 20".

Holds CP for change to 150-kw ERP, 965-ft. above ground, 4397-ft. above sea level, lat. 35° 20' 33", long. 101° 49' 20". BPTTL-20050412AFL.

Transmitter: 1.4-mi. N of Hwy. 289 & Givens Ave. intersection.

Began Operation: October 6, 1999.

Ownership: Equity Broadcasting Corp.

■ **Amarillo**—KEYU-LP, Ch. 41, Borger Broadcasting Inc. Phone: 501-219-2400.

Technical Facilities: 123-kw ERP, 965-ft. above ground, 4397-ft. above sea level, lat. 35° 20' 33", long. 101° 49' 20".

Ownership: Equity Broadcasting Corp.

■ **Amarillo**—KTMD-LP, Ch. 36, Adelante Television Limited Partnership.

Technical Facilities: 1000-w TPO, 28.2-kw ERP, 577-ft. above ground, 4042-ft. above sea level, lat. 35° 18' 55", long. 101° 50' 03".

Transmitter: 1-mi. N of Amarillo.

Ownership: Adelante Television Limited Partnership.

■ **Amarillo**—KTXD-LP, Ch. 43, Una Vez Mas San Diego LLC. Phone: 214-754-7008.

Technical Facilities: 150-kw ERP, 350-ft. above ground, 3818-ft. above sea level, lat. 35° 18' 55", long. 101° 50' 03".

Ownership: Una Vez Mas GP LLC.

■ **Austin**—K09VR, Ch. 9, U. of Texas at Austin. Phone: 512-471-3098. Fax: 512-471-1576.

Technical Facilities: 10-w TPO, 0.05-kw ERP, 331-ft. above ground, 932-ft. above sea level, lat. 30° 17' 09", long. 97° 44' 20".

Transmitter: U. of Texas at Austin, Main Bldg.

Began Operation: February 1, 1995.

Ownership: U. of Texas-Austin.

Personnel: Kathy Lawrence, General Manager; Bob Nagy, Chief Engineer.

■ **Austin**—K34FM, Ch. 34, Trinity Broadcasting Network Inc. Phone: 714-832-2950. Fax: 714-730-0661.

Technical Facilities: 10-kw ERP, 650-ft. above ground, 1430-ft. above sea level, lat. 30° 19' 20", long. 97° 48' 003".

Holds CP for change to 8400-w TPD, 8-kw ERP, , BPTT-20030422AAH.

Texas — Low Power TV & TV Translator Stations

Transmitter: Side of existing tower, 2-mi. SW of SR 2222 & Mt. Bonnell Rd., near Austin.
Ownership: Trinity Broadcasting Network Inc.

Austin—KADF-LP, Ch. 20, Joseph W. Shaffer. Phone: 928-717-0828.

Technical Facilities: 33.3-kw ERP, 564-ft. above ground, 1345-ft. above sea level, lat. 30° 19' 20", long. 97° 48' 03".

Holds CP for change to 150-kw ERP, 564-ft. above ground, 1344-ft. above sea level, BPTTL-20060117ABJ.

Began Operation: May 27, 1998.

Ownership: Joseph W. Shaffer.

■ **Austin**—KAKW-CA, Ch. 30, KAKW License Partnership LP. Phones: 210-227-4141; 210-227-4145. Fax: 210-220-0469.

Technical Facilities: 1000-w TPO, 17.9-kw ERP, 233-ft. above ground, 1080-ft. above sea level, lat. 30° 19' 22", long. 97° 48' 07".

Transmitter: 5.5-mi. WNW of Capitol Bldg.

Ownership: Univision Communications Inc.

Personnel: Steve Giust, General Manager; Frank Fleenor, Chief Engineer; Toni Kirk, Sales Manager.

■ **Austin**—KBVO-CA, Ch. 51, KXAN Inc. Phones: 512-476-3636; 202-462-6065. Fax: 512-476-1520.

Technical Facilities: 13.4-kw ERP, 1000-ft. above ground, 1850-ft. above sea level, lat. 30° 19' 33", long. 97° 47' 58".

Holds CP for change to 0.075-kw ERP, 1001-ft. above ground, 1850-ft. above sea level, BDFCDTA-20060331ASH.

Transmitter: Trall of the Madrones Rd., 5-mi. NW of Austin.

Ownership: LIN TV Corp.

■ **Austin**—KGBS-CA, Ch. 32, Caballero Acquisition Inc. Phone: 972-503-6800.

Technical Facilities: 10-kw ERP, 650-ft. above ground, 1388-ft. above sea level, lat. 30° 19' 08", long. 97° 48' 05".

Ownership: Caballero Acquisition Inc.

Personnel: Eduardo Caballero, Chief Executive Officer.

■ **Austin**—KQUX-CA, Ch. 11, Louis Martinez Family Group LLC. Phone: 909-940-1700.

Technical Facilities: 7.6-w TPO, 0.22-kw ERP, 341-ft. above ground, 1079-ft. above sea level, lat. 30° 19' 10", long. 97° 48' 06".

Holds CP for change to 3-kw ERP, 650-ft. above ground, 1387-ft. above sea level, BMPTVA-20021206ABA.

Transmitter: W. Lake Hills antenna farm, 1-mi. SSE of intersection of SR 360 & W. Lake Dr.

Began Operation: April 1, 1987.

Ownership: Louis Martinez Family Group LLC.

■ **Austin**—KXLK-CA, Ch. 40, Casa of Austin LP (A Delaware LP). Phone: 559-733-7800.

Technical Facilities: 1000-w TPO, 9-kw ERP, 400-ft. above ground, 1181-ft. above sea level, lat. 30° 19' 21", long. 97° 48' 004".

Transmitter: 4-mi. W of Austin Westlake Tower.

Ownership: Pappas Telecasting Companies.

Ballinger-Coleman—KKCP-LP, Ch. 50, Prime Time Christian Broadcasting Inc. Phone: 915-563-0420. Fax: 915-563-1736.

Technical Facilities: 7.38-kw ERP, 408-ft. above ground, 2647-ft. above sea level, lat. 32° 01' 55", long. 99° 46' 29".

Transmitter: to 9.3-mi. SSW of Crews.

Began Operation: September 1, 1997.

Ownership: Prime Time Christian Broadcasting Inc.

Personnel: Al Cooper, General Manager; Jay Westcott, Chief Engineer; Jeff Welter, Sales Manager.

■ **Bastrop**—KHPB-CA, Ch. 45, KXAN Inc. Phone: 512-476-3636. Fax: 512-476-1520.

Technical Facilities: 10.3-kw ERP, 400-ft. above ground, 869-ft. above sea level, lat. 30° 09' 00", long. 97° 13' 16".

Began Operation: March 1, 1996.

Ownership: LIN TV Corp.

Beaumont—K09VO, Ch. 9, Minority Broadcasting Co. II LLC. Phone: 409-813-1000.

Technical Facilities: 0.059-kw ERP, 404-ft. above ground, 430-ft. above sea level, lat. 30° 00' 05", long. 94° 05' 35".

Ownership: Minority Broadcasting Co. II LLC.

Personnel: Don Shelton, General Manager; Ron Turner, Chief Engineer.

■ **Beaumont**—KJDF-LP, Ch. 46, Carlos Ortiz Estate, Aracelis Ortiz-Executrix. Phone: 956-421-2635.

Technical Facilities: 1000-w TPO, 12.6-kw ERP, 509-ft. above ground, 529-ft. above sea level, lat. 30° 06' 50", long. 94° 01' 44".

Transmitter: Old U.S. Hwy. 90, 1-mi. SW of Vidor.

Ownership: Carlos Ortiz Estate, Aracelis Ortiz-Executrix.

Beaumont—KUUL-LP, Ch. 64, Blue Bonnet Communications Inc. Phone: 337-477-2827.

Technical Facilities: 25-kw ERP, 361-ft. above ground, 371-ft. above sea level, lat. 30° 00' 006", long. 94° 005' 37".

Holds CP for change to 150-kw ERP, BPTTL-20040930AJI.

Ownership: Blue Bonnet Communications Inc.

■ **Beeville-Refugio**—K30EG, Ch. 30, KVOA Communications Inc. Phone: 361-886-6111.

Technical Facilities: 16.4-kw ERP, 344-ft. above ground, 430-ft. above sea level, lat. 28° 23' 27", long. 97° 25' 34".

Transmitter: W of intersection of State Rtes. 202 & 2441.

Beeville-Refugio—K49DV, Ch. 49, KVOA Communications Inc. (K68DJ Ch. 68 Corpus Christi) Phone: 361-886-6111.

Technical Facilities: 15.2-kw ERP, 367-ft. above ground, 453-ft. above sea level, lat. 28° 23' 27", long. 97° 25' 34".

Transmitter: W of intersection of State Rtes. 202 & 2441.

Big Bend National Park—K11HD, Ch. 11, Mountain Zone TV. (KOSA-TV Ch. 7 Odessa)

Technical Facilities: 0.02-kw ERP, lat. 30° 001' 15", long. 103° 31' 45".

Big Spring—K10HH, Ch. 10, ICA Broadcasting I Ltd. (KOSA-TV Ch. 7 Odessa; KOSA-TV Ch. 7 Odessa) Phone: 915-334-8881.

Technical Facilities: 0.074-kw ERP, 162-ft. above ground, 2922-ft. above sea level, lat. 32° 13' 18", long. 101° 27' 30".

Ownership: ICA Broadcasting LLC.

Big Spring—K46FO, Ch. 46, Prime Time Christian Broadcasting Inc. Phone: 915-563-0420. Fax: 915-563-1736.

Technical Facilities: 100-w TPO, 0.561-kw ERP, 420-ft. above ground, 3687-ft. above sea level, lat. 32° 11' 06", long. 101° 27' 56".

Transmitter: 0.5-mi. N & 0.5-mi. E of Junction 87 & 83.

Began Operation: April 1, 1992.

Ownership: Prime Time Christian Broadcasting Inc.

Personnel: Al Cooper, General Manager; Jay Westcott, Chief Engineer; Jeff Welter, Sales Manager.

Booker—K47BP, Ch. 47, C L & O Translator System Inc.

Technical Facilities: 0.92-kw ERP, lat. 36° 22' 24", long. 100° 16' 00".

Ownership: C L & O Translator System Inc.

Bovina—K35CG, Ch. 35, Mission Broadcasting Inc. (KCT Ch. 14 Amarillo) Phone: 330-335-8808.

Technical Facilities: 0.9-kw ERP, 308-ft. above ground, 4521-ft. above sea level, lat. 34° 35' 13", long. 102° 52' 04".

Holds CP for change to 0.005-kw ERP, BDFCDTT-20060403AC0.

Ownership: Mission Broadcasting Inc.

Bovina, etc.—K63GN, Ch. 63, Panhandle Telecasting Co. Joint Venture. Phone: 806-383-1010.

Technical Facilities: 0.869-kw ERP, 302-ft. above ground, 4511-ft. above sea level, lat. 34° 35' 13", long. 102° 52' 06".

■ **Brady & Rochelle**—K04GI, Ch. 4, Sagebrush Communications Inc. (KLST Ch. 8 San Angelo)

Technical Facilities: 0.069-kw ERP, lat. 31° 005' 43", long. 099° 22' 50".

Brady, etc.—K05EF, Ch. 5, Sagebrush Communications Inc.

Technical Facilities: 0.068-kw ERP, 2254-ft. above sea level, lat. 31° 05' 43", long. 99° 22' 50".

Brady/Rochelle—K02GM, Ch. 2, Sagebrush Communications Inc. Phone: 830-896-1230.

Technical Facilities: 0.069-kw ERP, 2297-ft. above sea level, lat. 31° 05' 43", long. 99° 22' 50".

Ownership: Sagebrush Communications Inc.

Britton—K0DF-LP, Ch. 26, Mako Communications LLC. (KTVT Ch. 11 Fort Worth) Phone: 361-883-1763. Fax: 361-883-3160.

Technical Facilities: 11.17-kw ERP, 1083-ft. above ground, 1907-ft. above sea level, lat. 32° 35' 21", long. 96° 58' 12".

Ownership: Mako Communications LLC.

Brownsville—KBDF-LP, Ch. 64, Una Vez Mas Brownsville License LLC. Phone: 214-754-7008.

Technical Facilities: 1000-w TPO, 25.7-kw ERP, 379-ft. above ground, 409-ft. above sea level, lat. 26° 07' 25", long. 97° 29' 38".

Transmitter: 5-mi. NW of Los Fresnos.

Ownership: Una Vez Mas GP LLC.

■ **Brownsville**—KVTF-CA, Ch. 20, Entravision Holdings LLC. Phone: 310-447-3870.

Technical Facilities: 9-kw ERP, 466-ft. above ground, 489-ft. above sea level, lat. 25° 57' 49", long. 97° 31' 11".

Ownership: Entravision Communications Corp.

Brownsville—KXIV-LP, Ch. 17, Faith Pleases God Church Corp. Phone: 956-412-5600.

Technical Facilities: 20-w TPO, 0.131-kw ERP, 440-ft. above ground, 331-ft. above sea level, lat. 25° 58' 59", long. 97° 30' 40".

Transmitter: 1-mi. E of Hwy. 77 on Duncan Rd.

Ownership: Faith Pleases God Church Corp.

Personnel: Chuck Ortiz, General Manager; Carlos Macias, Chief Engineer.

Brownwood—K26AP, Ch. 26, Trinity Broadcasting Network Inc. Phone: 714-832-2950. Fax: 714-730-0611.

Technical Facilities: 1000-w TPO, 16.6-kw ERP, 259-ft. above ground, 1833-ft. above sea level, lat. 31° 39' 40", long. 99° 06' 00".

Transmitter: 6-mi. SW of Brownwood.

Began Operation: August 20, 1987.

Ownership: Trinity Broadcasting Network Inc.

Personnel: Paul Crouch, General Manager; Ben Miller, Chief Engineer; Rod Henke, Sales Manager.

Brownwood—K56FI, Ch. 56, Sage Broadcasting Corp. (KIDY Ch. 6 San Angelo; KIDZ-LP Ch. 42 Abilene)

Technical Facilities: 0.17-kw ERP, lat. 31° 43' 16", long. 099° 000' 47".

Transmitter: Near Rte. 279, E of Brownwood.

■ **Brownwood**—KIDU-LP, Ch. 17, Sage Broadcasting Corp.

Technical Facilities: 10-kw ERP, 312-ft. above ground, 1920-ft. above sea level, lat. 31° 52' 12", long. 99° 007' 13".

Ownership: Sage Broadcasting Corp.

■ **Bryan**—KRHD-LP, Ch. 40, Centex Television LP. Phone: 254-754-2525.

Technical Facilities: 89.1-kw ERP, 364-ft. above ground, 738-ft. above sea level, lat. 30° 45' 35", long. 96° 28' 00".

Transmitter: 1.2-mi. NW of intersection of State Rte. 6 & Old San Antonio Rd.

Ownership: Centex Television LP.

Personnel: Jerry Pursley, General Manager.

Bryan—KSCM-LP, Ch. 12, Centex Television LP. Phone: 254-754-2525.

Technical Facilities: 10-w TPO, 0.093-kw ERP, 371-ft. above ground, 689-ft. above sea level, lat. 30° 39' 02", long. 96° 20' 57".

Holds CP for change to channel number 18, 50-kw ERP, 330-ft. above ground, 704-ft. above sea level, lat. 30° 45' 35", long. 96° 28' 00". BPTTL-20050607ADI.

Transmitter: 1240 Villa Maria Rd.

Began Operation: March 17, 1997.

Ownership: Centex Television LP.

Bryan & College Station—KMAV-LP, Ch. 23, Channel 6 Inc. (KCEN-TV Ch. 6 Temple) Phone: 254-859-5481.

Technical Facilities: 5-kw ERP, 561-ft. above ground, 942-ft. above sea level, lat. 30° 41' 18", long. 96° 25' 35".

Camp Verde—K55CZ, Ch. 55, Universal Cable Holdings Inc. Phone: 915-896-1037.

Technical Facilities: 0.43-kw ERP, lat. 29° 50' 15", long. 099° 007' 19".

Camp Verde—K57CJ, Ch. 57, Universal Cable Holdings Inc. (KENS-TV Ch. 5 San Antonio) Phone: 915-896-1037.

Technical Facilities: 0.43-kw ERP, lat. 29° 50' 15", long. 099° 007' 19".

Camp Verde—K59CJ, Ch. 59, Universal Cable Holdings Inc. (KSAT-TV Ch. 12 San Antonio) Phone: 915-896-1037.

Technical Facilities: 0.43-kw ERP, lat. 29° 50' 15", long. 099° 007' 19".

Camp Wood—K79CD, Ch. 79, Universal Cable Com Inc. (KENS-TV Ch. 5 San Antonio)

Technical Facilities: 0.979-kw ERP, lat. 29° 43' 45", long. 099° 58' 000".

Camp Wood—K81BN, Ch. 81, Universal Cable Com Inc. (KSAT-TV Ch. 12 San Antonio)

Technical Facilities: 1.09-kw ERP, lat. 29° 43' 45", long. 099° 58' 000".

Canadian—K23EC, Ch. 23, C L & O Translator System Inc. (KACV-TV Ch. 2 Amarillo)

Technical Facilities: 0.603-kw ERP, 404-ft. above ground, 3163-ft. above sea level, lat. 36° 04' 06", long. 100° 21' 01".

Canadian—K31CD, Ch. 31, C L & O Translator System Inc.

Technical Facilities: 100-w TPO, 0.728-kw ERP, 404-ft. above ground, 3205-ft. above sea level, lat. 36° 04' 06", long. 100° 21' 01".

Transmitter: 10-mi. N of Canadian.

Ownership: C L & O Translator System Inc.

Canadian, etc.—K29BR, Ch. 29, C L & O Translator System Inc. (KAMR-TV Ch. 4 Amarillo)

Technical Facilities: 0.713-kw ERP, 394-ft. above ground, 3202-ft. above sea level, lat. 36° 04' 06", long. 100° 21' 01".

Canadian, etc.—K33CQ, Ch. 33, C L & O Translator System Inc. (KFDA-TV Ch. 10 Amarillo)

Technical Facilities: 0.713-kw ERP, 404-ft. above ground, 3202-ft. above sea level, lat. 36° 04' 06", long. 100° 21' 01".

Canadian, etc.—K35CE, Ch. 35, C L & O Translator System Inc. (KFDA-TV Ch. 10 Amarillo)

Technical Facilities: 0.71-kw ERP, 394-ft. above ground, 3202-ft. above sea level, lat. 36° 04' 06", long. 100° 21' 01".

Carrizo Springs—KSPG-LP, Ch. 11, Aracelis Ortiz Corp. Phone: 956-421-2635.

Technical Facilities: 10-w TPO, 0.059-kw ERP, 50-ft. above ground, 672-ft. above sea level, lat. 28° 29' 17", long. 99° 53' 06".

Transmitter: 3.3-mi. SW of downtown.

Ownership: Aracelis Ortiz Corp.

Childress—K23DE, Ch. 23, Red River Valley Translator TV Assn. (KCIT Ch. 14 Amarillo)

Technical Facilities: 0.956-kw ERP, 285-ft. above ground, 2195-ft. above sea level, lat. 34° 25' 57", long. 100° 13' 47".

Childress—K25CQ, Ch. 25, Red River Valley Translator TV Assn.

Technical Facilities: 0.18-kw ERP, lat. 34° 25' 57", long. 100° 13' 47".

Childress—K50CQ, Ch. 50, Red River Valley Translator TV Assn. (KFDA-TV Ch. 10 Amarillo)

Technical Facilities: 0.97-kw ERP, 285-ft. above ground, 2195-ft. above sea level, lat. 34° 25' 57", long. 100° 13' 47".

Childress—K52DF, Ch. 52, Red River Valley Translator TV Assn. (KACV-TV Ch. 2 Amarillo)

Technical Facilities: 0.177-kw ERP, lat. 34° 25' 57", long. 100° 13' 47".

Childress, etc.—K46CN, Ch. 46, Red River Valley Translator TV Assn. (KAMR-TV Ch. 4 Amarillo)

Technical Facilities: 0.97-kw ERP, 285-ft. above ground, 2238-ft. above sea level, lat. 34° 25' 57", long. 100° 13' 47".

Childress, etc.—K48DD, Ch. 48, Red River Valley Translator TV Assn. (KVII-TV Ch. 7 Amarillo)

Technical Facilities: 0.97-kw ERP, 285-ft. above ground, 2238-ft. above sea level, lat. 34° 25' 57", long. 100° 13' 47".

Cisco—KPTC-LP, Ch. 58, Prime Time Christian Broadcasting Inc. Phone: 915-563-0420. Fax: 915-563-1736.

Technical Facilities: 7.37-kw ERP, 2537-ft. above sea level, lat. 32° 11' 07", long. 99° 17' 08".

Transmitter: Hwy. 36, 5.5-mi. NW of Cross Plains.

Began Operation: April 27, 1999.

Ownership: Prime Time Christian Broadcasting Inc.

Clarendon—K17DS, Ch. 17, Amarillo Junior College District. (KACV-TV Ch. 2 Amarillo)

Technical Facilities: 1.01-kw ERP, 239-ft. above ground, 3140-ft. above sea level, lat. 34° 54' 03", long. 100° 55' 50".

Clarendon—K45DM, Ch. 45, Donley County UHF TV Inc. (KCIT Ch. 14 Amarillo)

Technical Facilities: 1.01-kw ERP, 239-ft. above ground, 3140-ft. above sea level, lat. 34° 54' 11", long. 100° 55' 47".

Clarendon—K47BQ, Ch. 47, Donley County UHF TV Inc. (KAMR-TV Ch. 4 Amarillo)

Technical Facilities: 1.01-kw ERP, lat. 34° 54' 003", long. 100° 55' 50".

Clarendon—K49AQ, Ch. 49, Donley County UHF TV Inc. (KVII-TV Ch. 7 Amarillo)

Technical Facilities: 1.01-kw ERP, lat. 34° 54' 003", long. 100° 55' 50".

Clarendon—K51CB, Ch. 51, Donley County UHF TV Inc. (KFDA-TV Ch. 10 Amarillo)

Technical Facilities: 1.01-kw ERP, lat. 34° 54' 003", long. 100° 55' 50".

Clear Lake—KVDO-LP, Ch. 69, Far Eastern Telecasters. Phone: 817-430-9444.

Technical Facilities: 6.34-kw ERP, 489-ft. above ground, 499-ft. above sea level, lat. 29° 35' 36", long. 95° 03' 13".

Holds CP for change to 23.5-kw ERP, 1737-ft. above ground, 1813-ft. above sea level, lat. 29° 34' 16", long. 95° 30' 38". BPTTL-20050211AAX.

Began Operation: October 28, 1998.

Ownership: Far Eastern Telecasters.

Clear Lake City—KJIB-LP, Ch. 5, Far Eastern Telecasters. Phone: 301-299-3146.

Technical Facilities: 0.103-kw ERP, 469-ft. above ground, 479-ft. above sea level, lat. 29° 35' 33", long. 95° 03' 11".

Ownership: Far Eastern Telecasters.

College Station—K47ED, Ch. 47, Trinity Broadcasting Network Inc. (KTBN-TV Ch. 40 Santa Ana)

Technical Facilities: 1000-w TPO, 11.7-kw ERP, 344-ft. above ground, 663-ft. above sea level, lat. 30° 39' 02", long. 96° 20' 57".

Holds CP for change to 15-kw ERP, lat. 30° 39' 02", long. 96° 20' 58". BDFCDTT-20060331AUB.

Transmitter: 0.5-mi. NNE of junction of State Rte. 507 & Villa Maria Rd., Bryan.

Ownership: Trinity Broadcasting Network Inc.

Comfort—K61GI, Ch. 61, Universal Cable Holdings Inc. Phone: 915-896-1037.

Technical Facilities: 20-w TPO, 0.4-kw ERP, 175-ft. above ground, 2087-ft. above sea level, lat. 29° 50' 14", long. 99° 07' 19".

Transmitter: 0.6-mi. SW of intersection of Hwys. 173 & 2828.

Began Operation: April 10, 1996.

Ownership: WT Acquisition Corp.

Corpus Christi—K47DF, Ch. 47, KVOA Communications Inc. Phone: 361-886-6111.

Technical Facilities: 10.2-kw ERP, 164-ft. above ground, 190-ft. above sea level, lat. 27° 43' 02", long. 97° 23' 19".

Corpus Christi—K57FC, Ch. 57, Trinity Broadcasting Network Inc. Phone: 714-832-2950. Fax: 714-730-0661.

Technical Facilities: 425-w TPO, 94.4-kw ERP, 276-ft. above ground, 312-ft. above sea level, lat. 27° 47' 48", long. 97° 23' 51".

Transmitter: 0.25-mi. S of Interstate 37 & U.S. Rte. 81 intersection.

Ownership: Trinity Broadcasting Network Inc.

Corpus Christi—K68DJ, Ch. 68, KVOA Communications Inc. Phone: 520-624-7957.

Studio: 2209 N. Padre Island Dr., Ste. R, Corpus Christi, TX 78408.

Technical Facilities: 1000-w TPO, 21.7-kw ERP, 175-ft. above ground, 187-ft. above sea level, lat. 27° 43' 02", long. 97° 23' 19".

Transmitter: 4518 S. Padre Island Dr.

Corpus Christi—KADM-LP, Ch. 63, Aracelis Ortiz Corp. Phone: 210-412-5600.

Technical Facilities: 33.2-kw ERP, 246-ft. above ground, 285-ft. above sea level, lat. 27° 47' 48", long. 97° 23' 49".

Transmitter: corner of N. Carancahua & Antelope Sts.

Began Operation: January 8, 1998.

Ownership: Aracelis Ortiz Corp.

Corpus Christi—KCB0-LP, Ch. 7, Channel 7 of Corpus Christi Inc. Phone: 361-882-1414. Fax: 361-882-1793.

Studio: 600 Leopard, Suite 1924, Corpus Christi, TX 78473.

Technical Facilities: 10-w TPO, 0.999-kw ERP, 295-ft. above ground, 335-ft. above sea level, lat. 27° 47' 46", long. 97° 23' 47".

Holds CP for change to channel number 49, 9.9-kw ERP, 322-ft. above ground, 361-ft. above sea level, BPTTL-20031204AJX.

Transmitter: 600 Leopard St., Corpus Christi.

Multichannel TV Sound: Stereo only.
Began Operation: December 14, 1989.
Ownership: Channel 7 of Corpus Christi Inc.
Personnel: Don Gillis, General Manager; Fred Hoffmann, Chief Engineer.

Corpus Christi—KCCX-LP, Ch. 24, LocalOne Texas Ltd. Phone: 817-920-7599.

Studio: 3930 Leopard St., Corpus Christi, TX 78408.

Technical Facilities: 6.23-kw ERP, 312-ft. above ground, 351-ft. above sea level, lat. 27° 47' 46", long. 97° 23' 47".

Began Operation: June 15, 1999.

Ownership: LocalOne Texas Ltd.

Personnel: Amanda Orrick, President; Don Shelton, General Manager & Sales Manager; Ron Turner, Chief Engineer.

Corpus Christi—KCCZ-LP, Ch. 61, Gerald Benavides. Phone: 361-241-4354.

Technical Facilities: 10-kw ERP, 282-ft. above ground, 315-ft. above sea level, lat. 27° 47' 48", long. 97° 24' 15".

Holds CP for change to channel number 36, BDISTTL-20060103AAA.

Ownership: Gerald G. Benavides.

Corpus Christi—KCRP-CA, Ch. 41, Nicolas Communications Corp. Phone: 512-824-5812.

Technical Facilities: 12.1-kw ERP, 352-ft. above sea level, lat. 27° 47' 46", long. 96° 23' 47".

Transmitter: 102 N. Mesquite.

Ownership: Nicolas Communications Corp.

Personnel: Anita Saenz-Carvalho, General Manager.

Corpus Christi—KHCC-LP, Ch. 35, Minerva R. Lopez. Phone: 361-289-8877.

Technical Facilities: 14.9-kw ERP, 292-ft. above ground, 331-ft. above sea level, lat. 27° 45' 09", long. 97° 27' 18".

Ownership: Minerva R. Lopez.

Corpus Christi—KLA0-LP, Ch. 43, Clark Ortiz. Phone: 210-412-8605.

Technical Facilities: 500-w TPO, 7.28-kw ERP, 403-ft. above ground, 413-ft. above sea level, lat. 27° 47' 59", long. 97° 23' 30".

Transmitter: 800 N. Shoreline Dr.

Ownership: Clark Ortiz.

Corpus Christi—KTMV-LP, Ch. 8, Minerva R. Lopez. Phone: 361-289-8877. Fax: 361-289-7722.

Technical Facilities: 10-w TPO, 0.2-kw ERP, 292-ft. above ground, 331-ft. above sea level, lat. 27° 45' 09", long. 97° 27' 18".

Transmitter: 828 South Padre Island Dr.

Multichannel TV Sound: Stereo only.

Ownership: Minerva R. Lopez.

Personnel: Carlos Lopez, General Manager; Ernest Lopez, Sales Manager; Ray Lopez, Chief Engineer.

Corpus Christi—KTOV-LP, Ch. 21, GH Broadcasting Inc. Phone: 361-882-1414.

Technical Facilities: 95-kw ERP, 289-ft. above ground, 328-ft. above sea level, lat. 27° 47' 46", long. 897° 23' 47".

Ownership: GH Broadcasting Inc.

Corpus Christi—KWDT-LP, Ch. 13, Clark Ortiz. Phone: 210-412-8605. Fax: 210-440-0542.

Texas — Low Power TV & TV Translator Stations

Technical Facilities: 40-w TPO, 0.202-kw ERP, 403-ft. above ground, 413-ft. above sea level, lat. 27° 47' 59", long. 97° 23' 30".

Transmitter: One Shoreline Dr.

Ownership: Clark Ortiz.

Personnel: Clark Ortiz, General Manager.

■ **Corpus Christi**—KXCC-CA, Ch. 45, Casa of Corpus Christi LP (A Delaware LP). Phones: 512-824-5812; 512-824-3435.

Technical Facilities: 1000-w TPO, 12.8-kw ERP, 371-ft. above ground, 308-ft. above sea level, lat. 27° 47' 46", long. 97° 23' 47".

Transmitter: 600 Leopard St., Corpus Christi.

Began Operation: December 23, 1993.

Ownership: Pappas Telecasting Companies.

■ **Corpus Christi**—KJPC-CA, Ch. 14, GH Broadcasting Inc. Phone: 361-882-1414.

Studio: 5026 Old Brownsville Rd., Corpus Christi, TX 78416.

Technical Facilities: 350-w TPO, 8-kw ERP, 289-ft. above ground, 328-ft. above sea level, lat. 27° 47' 47", long. 97° 23' 48".

Transmitter: 600 Bldg., 600 Leopard St.

Ownership: Communications Transmission Network.

■ **Corpus Christi**—KYDF-LP, Ch. 64, Una Vez Mas Corpus Christi License LLC. Phone: 214-754-7008.

Technical Facilities: 1-kw ERP, 420-ft. above ground, 430-ft. above sea level, lat. 27° 48' 00", long. 97° 23' 31".

Holds CP for change to channel number 34, 9-kw ERP, 423-ft. above ground, 430-ft. above sea level, lat. 27° 47' 58.90", long. 97° 23' 30.02". BPTTL-20040716ABA.

Ownership: Una Vez Mas GP LLC.

■ **Corsicana**—K25FW, Ch. 25, Mike A. Mendoza.

Technical Facilities: 1000-w TPO, 47.2-kw ERP, 886-ft. above ground, 1669-ft. above sea level, lat. 32° 31' 52", long. 96° 56' 57".

Transmitter: 3.6-mi. N of Midlothian.

■ **Crockett**—KIVY-LP, Ch. 16, Jim Gibbs. Phone: 409-544-2171. Fax: 409-544-4891.

Technical Facilities: 1000-w TPO, 8.3-kw ERP, 400-ft. above ground, 755-ft. above sea level, lat. 31° 18' 20", long. 95° 27' 06".

Transmitter: KIVY-FM transmitter site.

Ownership: Jim Gibbs.

Personnel: Jim Gibbs, General Manager.

■ **Crockett**—KTWC-LP, Ch. 12, International Broadcasting Network. Phone: 713-251-1426.

Technical Facilities: 80-w TPO, 11.143-kw ERP, 495-ft. above ground, 925-ft. above sea level, lat. 31° 17' 37", long. 95° 28' 54".

Transmitter: Near intersection of Loop 304 & FM 2110.

Ownership: International Broadcasting Network.

■ **Dallas**—KLEG-LP, Ch. 44, Dilip Viswanath. Phone: 718-479-9411.

Technical Facilities: 1190-w TPO, 20-kw ERP, 208-ft. above ground, 1358-ft. above sea level, lat. 32° 46' 48", long. 96° 48' 13".

Transmitter: Main & Lamar Sts.

Began Operation: August 5, 1996.

Ownership: Dilip B. Viswanath.

■ **Dallas**—KSEX-LP, Ch. 57, Commercial Broadcasting Corp.

Technical Facilities: 4000-w TPO, 100-kw ERP, 801-ft. above ground, 1604-ft. above sea level, lat. 32° 35' 19", long. 96° 58' 06".

Transmitter: 1310 W. Beltline Dr., Cedar Hill.

Began Operation: September 1, 2001.

Ownership: Commercial Broadcasting Corp.

■ **Dallas & Mesquite**—KJMM-LP, Ch. 34, Mako Communications LLC. Phone: 361-883-1763.

Technical Facilities: 125-kw ERP, 935-ft. above ground, 1759-ft. above sea level, lat. 32° 35' 21", long. 96° 58' 12".

Began Operation: February 28, 1998.

Ownership: Mako Communications LLC.

Personnel: Chad Russel, General Manager.

■ **De Soto**—K31GL, Ch. 31, Mako Communications LLC. (KRBC-TV Ch. 9 Abilene) Phone: 361-883-1763.

Technical Facilities: 150-kw ERP, 1083-ft. above ground, 1907-ft. above sea level, lat. 32° 35' 21", long. 96° 58' 12".

Ownership: Mako Communications LLC.

■ **De Soto**—KHPK-LP, Ch. 28, Mako Communications LLC. Phone: 361-883-1763. Fax: 361-883-3160.

Technical Facilities: 10.89-kw ERP, 1083-ft. above ground, 1907-ft. above sea level, lat. 32° 35' 21", long. 96° 58' 12".

Ownership: Mako Communications LLC.

■ **Del Rio**—K55HV, Ch. 55, Jose Villareal.

Technical Facilities: 10-w TPO, 0.053-kw ERP, 75-ft. above ground, 1000-ft. above sea level, lat. 29° 22' 25", long. 100° 50' 06".

Transmitter: 3.9-mi. E of downtown.

Began Operation: December 9, 1999.

Ownership: Villareal Broadcasting.

■ **DeSoto**—KNAV-LP, Ch. 22, Tuck Properties Inc. Phone: 202-293-0569.

Technical Facilities: 150-kw ERP, 1142-ft. above ground, 1972-ft. above sea level, lat. 32° 35' 21", long. 96° 58' 12".

Began Operation: November 1, 1984.

Ownership: Tuck Properties Inc.

Personnel: Brian J. Weber, Chief Engineer.

■ **Eagle Pass**—KEAP-LP, Ch. 3, CTV Broadcasting LLC. Phone: 713-358-4229.

Technical Facilities: 10-w TPO, 0.034-kw ERP, 187-ft. above ground, 1004-ft. above sea level, lat. 28° 44' 06", long. 100° 28' 55".

Transmitter: NE edge of Eagle Pass.

Began Operation: October 1, 1999.

Ownership: CTV Broadcasting LLC.

Personnel: Chuck Ortiz, General Manager; Carlos Macias, Chief Engineer.

■ **El Paso**—K40FW, Ch. 40, Broadcast Group Ltd.

Technical Facilities: 8.75-kw ERP, 92-ft. above ground, 5843-ft. above sea level, lat. 31° 48' 57", long. 106° 29' 20".

Ownership: Broadcast Group Ltd.

■ **Elephant Mountain**—K13NG, Ch. 13, Mountain Zone TV. (KWES-TV Ch. 9 Odessa)

Technical Facilities: 0.054-kw ERP, lat. 30° 00' 15", long. 103° 31' 45".

■ **Evant**—K57JI, Ch. 57, Mark Silberman. Phone: 310-552-7970. Fax: 310-277-3069.

Technical Facilities: 0.999-kw ERP, 216-ft. above ground, 1668-ft. above sea level, lat. 31° 27' 005", long. 98° 007' 12".

Ownership: Mark Silberman.

■ **Falfurrias**—K07TS, Ch. 7, New Covenant Church. Phone: 512-325-3434.

Technical Facilities: 10-w TPO, 0.07-kw ERP, 138-ft. above ground, 259-ft. above sea level, lat. 27° 13' 46", long. 98° 08' 52".

Ownership: New Covenant Church.

■ **Floresville**—K45DX, Ch. 45, Telefutura Partnership of Floresville. Phone: 310-556-7600.

Technical Facilities: 1000-w TPO, 5.7-kw ERP, 279-ft. above ground, 679-ft. above sea level, lat. 29° 07' 49", long. 98° 08' 54".

Transmitter: 0.5-mi. S of U.S. 181 on Hospital Blvd.

Ownership: Univision Communications Inc.

■ **Follett**—K45AU, Ch. 45, C L & O Translator System Inc. (KVII-TV Ch. 7 Amarillo)

Technical Facilities: 1.04-kw ERP, 213-ft. above ground, 2913-ft. above sea level, lat. 36° 22' 24", long. 100° 16' 00".

■ **Follett**—K49BB, Ch. 49, C L & O Translator System Inc. (KAMR-TV Ch. 4 Amarillo)

Technical Facilities: 1.04-kw ERP, 213-ft. above ground, 2913-ft. above sea level, lat. 36° 22' 24", long. 100° 16' 00".

■ **Follett**—K51BC, Ch. 51, C L & O Translator System Inc. (KFDA-TV Ch. 10 Amarillo)

Technical Facilities: 1.04-kw ERP, 213-ft. above ground, 2913-ft. above sea level, lat. 36° 22' 24", long. 100° 16' 00".

■ **Follett**—K53EE, Ch. 53, C L & O Translator System Inc. (KCTT Ch. 14 Amarillo)

Technical Facilities: 1.04-kw ERP, 213-ft. above ground, 2913-ft. above sea level, lat. 36° 22' 24", long. 100° 16' 00".

■ **Fort Stockton**—K12FM, Ch. 12, Nexstar Finance Inc. (KMID Ch. 2 Midland) Phone: 972-373-8800.

Technical Facilities: 0.2-kw ERP, lat. 30° 52' 51", long. 102° 51' 09".

Ownership: Nexstar Broadcasting Group Inc.

■ **Fort Stockton**—K25GO, Ch. 25, Prime Time Christian Broadcasting Inc. (KMLM Ch. 42 Odessa)

Technical Facilities: 1.45-kw ERP, lat. 30° 51' 59", long. 102° 48' 53".

Transmitter: 0.5-mi. ESE of Interstate 10, E of Fort Stockton.

■ **Fort Worth**—KUVN-CA, Ch. 47, KUVN License Partnership LP. Phone: 214-758-2300. Fax: 214-758-2350.

Technical Facilities: 16.2-kw ERP, 574-ft. above ground, 1184-ft. above sea level, lat. 32° 45' 001", long. 97° 20' 004".

Transmitter: 801 Cherry St.

Ownership: Univision Communications Inc.

Personnel: Becky Munoz Diaz, General Manager; Page Graham, Chief Engineer; Buff Parham, Sales Manager.

■ **Fort Worth**—KVFW-LP, Ch. 38, Gerald Benavides. Phone: 361-289-0125. Fax: 361-289-6448.

Technical Facilities: 112.5-kw ERP, 787-ft. above ground, 1611-ft. above sea level, lat. 32° 35' 21", long. 96° 58' 12".

Ownership: Gerald G. Benavides.

■ **Fredericksburg**—KHFP-CA, Ch. 44, KXAN Inc. Phone: 202-462-6065. Fax: 512-476-1520.

Technical Facilities: 1000-w TPO, 9-kw ERP, 295-ft. above ground, 2054-ft. above sea level, lat. 30° 15' 35", long. 98° 53' 13".

Transmitter: On Hwy. 165, NE of Hwy. 16 & Tivydale Rd. intersection.

Ownership: LIN TV Corp.

■ **Freeport**—K30DN, Ch. 30, Broadcasting Systems Inc. Phone: 623-582-6550.

Studio: 1701 W. 2nd St., Freeport, TX 77541.

Technical Facilities: 100-w TPO, 0.935-kw ERP, 469-ft. above ground, 476-ft. above sea level, lat. 28° 58' 42", long. 95° 18' 42".

Holds CP for change to 150-kw ERP, 469-ft. above ground, 474-ft. above sea level, BMTTL-20050502ABG.

Transmitter: 2838 E. Hwy. 332.

Began Operation: December 15, 1992.

Ownership: Broadcasting Systems Inc.

Personnel: Claude E. Johnson, General Manager.

■ **Frona & Bovina**—K57CW, Ch. 57, Barrington Amarillo License LLC. (KVII-TV Ch. 7 Amarillo) Phone: 847-884-1877.

Technical Facilities: 0.928-kw ERP, lat. 34° 35' 13", long. 102° 52' 004".

Ownership: Pilot Group LP.

■ **Gainesville**—KBFW-LP, Ch. 69, Gerald Benavides. Phone: 316-241-7944.

Technical Facilities: 150-kw ERP, 1033-ft. above ground, 1650-ft. above sea level, lat. 33° 19' 42", long. 97° 003' 56".

Ownership: Gerald G. Benavides.

■ **Garfield**—KVAT-LP, Ch. 17, Mako Communications LLC. (KTXS-TV Ch. 12 Sweetwater) Phone: 361-883-1763. Fax: 361-883-3160.

Technical Facilities: 60-kw ERP, 643-ft. above ground, 1440-ft. above sea level, lat. 30° 19' 23.60", long. 97° 47' 58.30".

Ownership: Mako Communications LLC.

■ **Georgetown**—KHPX-CA, Ch. 28, KXAN Inc. Phone: 512-476-3636. Fax: 512-476-1520.

Technical Facilities: 7.4-kw ERP, 436-ft. above ground, 1296-ft. above sea level, lat. 30° 36' 04", long. 97° 39' 34".

Ownership: LIN TV Corp.

■ **Giddings**—KHPG-CA, Ch. 31, KXAN Inc. Phone: 512-476-3636; 202-462-6065. Fax: 512-476-1520.

Technical Facilities: 1000-w TPO, 8.65-kw ERP, 108-ft. above ground, 610-ft. above sea level, lat. 30° 10' 53", long. 96° 56' 01".

Transmitter: E of U.S. Rte. 290 & U.S. Rte. 77 intersection.

Ownership: LIN TV Corp.

■ **Greenville**—KNOK-LP, Ch. 43, Iglesia Jesucristo Es Mi Refugio Inc. Phone: 214-339-0240.

Studio: 3302 Mineola St., Greenville, TX 75401.

Technical Facilities: 1000-w TPO, 68.1-kw ERP, 173-ft. above ground, 1013-ft. above sea level, lat. 33° 02' 01", long. 96° 09' 44".

Holds CP for change to channel number 53, 33.48-kw ERP, 492-ft. above ground, 1010-ft. above sea level, BDISTTL-20051013AIB.

Transmitter: FM Rd., 1403 1-mi. S of 130.

Began Operation: August 1, 1986.

Ownership: Iglesia Jesucristo Es Mi Refugio Inc.

Personnel: Bill R. Wright, President & General Manager; Marty Choate, Sales Manager; D. W. Strahan, Chief Engineer; Jay Garrett, Marketing Director.

Gruver—K38BU, Ch. 38, Hansford County TV Translator System. (KAMR-TV Ch. 4 Amarillo)

Technical Facilities: 0.815-kw ERP, 410-ft. above ground, 3579-ft. above sea level, lat. 36° 15' 00", long. 101° 22' 40".

Gruver—K40DD, Ch. 40, Hansford County TV Translator System. (KCIT Ch. 14 Amarillo)

Technical Facilities: 0.815-kw ERP, 3579-ft. above sea level, lat. 36° 15' 00", long. 101° 22' 40".

Gruver—K42CF, Ch. 42, Hansford County TV Translator System. (KVII-TV Ch. 7 Amarillo)

Technical Facilities: 0.815-kw ERP, 410-ft. above ground, 3579-ft. above sea level, lat. 36° 15' 00", long. 101° 22' 40".

Gruver—K44CC, Ch. 44, Hansford County TV Translator System. (KFDA-TV Ch. 10 Amarillo)

Technical Facilities: 0.815-kw ERP, 410-ft. above ground, 3579-ft. above sea level, lat. 36° 15' 00", long. 101° 22' 40".

Harlingen—KTIZ-LP, Ch. 52, Entravision Holdings LLC. Phone: 310-447-3870.

Technical Facilities: 1000-w TPO, 10.1-kw ERP, 295-ft. above ground, 325-ft. above sea level, lat. 26° 09' 14", long. 97° 41' 16".

Transmitter: New Hampshire Rd.

Ownership: Entravision Communications Corp.

Houston—KBPX-LP, Ch. 33, Paxson Communications LPTV Inc. Phones: 713-533-5301; 561-682-4131.

Technical Facilities: 1000-w TPO, 34.3-kw ERP, 1656-ft. above ground, 1736-ft. above sea level, lat. 29° 34' 34", long. 95° 30' 36".

Holds CP for change to 12-kw ERP, 1657-ft. above ground, 1736-ft. above sea level, BDFCDTL-20060321AFA.

Ownership: ION Media Networks Inc.

Personnel: Carol Wright Holzhauser, General Manager; Bob Mardock, Chief Engineer; Mike Kay, Sales Manager.

Houston—KCVH-LP, Ch. 30, Broadcasting Systems Inc. Phone: 626-582-6500.

Technical Facilities: 1000-w TPO, 33.18-kw ERP, 500-ft. above ground, 575-ft. above sea level, lat. 29° 52' 05", long. 95° 21' 41".

Holds CP for change to 70-kw ERP, 1040-ft. above ground, 1115-ft. above sea level, lat. 29° 33' 44", long. 95° 30' 35". BMTTL-20050817AAF.

Transmitter: 1711 Skinner Rd.

Multichannel TV Sound: Stereo only.

Ownership: Latin America Broadcasting Inc.

Personnel: Charlene Weh, General Manager; Kenneth Casey, Sales Manager & Chief Engineer.

Houston—KHEM-LP, Ch. 43, Lotus TV of Houston Ltd. Phone: 323-512-2225.

Technical Facilities: 84.9-kw ERP, 1421-ft. above ground, 1495-ft. above sea level, lat. 29° 33' 44", long. 95° 30' 35".

Ownership: Lotus Communications Corp.

■ **Houston**—KHMV-CA, Ch. 28, Pappas Telecasting of the Gulf Coast LP (A Delaware LP). Phone: 559-733-7800.

Technical Facilities: 5000-w TPO, 114.8-kw ERP, 1299-ft. above ground, 1378-ft. above sea level, lat. 29° 34' 34", long. 95° 30' 36".

Holds CP for change to 26-kw ERP, 1585-ft. above ground, 1661-ft. above sea level, lat. 29° 34' 15", long. 95° 30' 37". BPTTA-20051004ADH.

Transmitter: Senior Rd. tower, Missouri City.

Ownership: Pappas Telecasting Companies.

Houston—KVQT-LP, Ch. 21, C. Downen Johnson. Phone: 936-588-2832.

Technical Facilities: 50-kw ERP, 449-ft. above ground, 526-ft. above sea level, lat. 29° 34' 15", long. 95° 30' 37".

Ownership: C. Downen Johnson.

Houston—KVVV-LP, Ch. 15, Pappas Telecasting of the Gulf Coast LP. Phone: 559-733-7800.

Technical Facilities: 1000-w TPO, 9.12-kw ERP, 1006-ft. above ground, 1056-ft. above sea level, lat. 29° 45' 30", long. 95° 22' 03".

Holds CP for change to 150-kw ERP, 466-ft. above ground, 478-ft. above sea level, lat. 29° 24' 40", long. 94° 57' 00". BPTTL-20040519ADW.

Transmitter: First Interstate Plaza, 1000 Louisiana Blvd.

Ownership: Pappas Telecasting Companies.

Huntsville—KHXT-LP, Ch. 31, International Broadcasting Network. Phone: 513-399-7777.

Technical Facilities: 1000-w TPO, 8.83-kw ERP, 387-ft. above ground, 797-ft. above sea level, lat. 30° 42' 13", long. 95° 28' 32".

Transmitter: S of Hwy. 190, 5.5-mi. E of Walker County Courthouse.

Began Operation: March 22, 1996.

Ownership: Laura L. Fenton; International Broadcasting Network.

Huntsville—KHXL-LP, Ch. 7, International Broadcasting Network. Phone: 281-774-9923.

Technical Facilities: 2.4-kw ERP, 427-ft. above ground, 837-ft. above sea level, lat. 30° 42' 13", long. 95° 28' 32".

Transmitter: 601 Boettcher Mill Rd.

Ownership: International Broadcasting Network.

Jasper—KVHP-LP, Ch. 66, Blue Bonnet Communications Inc. Phone: 337-477-2827.

Technical Facilities: 20-kw ERP, 328-ft. above ground, 748-ft. above sea level, lat. 30° 58' 32", long. 93° 59' 25".

Ownership: Blue Bonnet Communications Inc.

Keene—KGSW-LP, Ch. 31, Southwestern Adventist U. Phones: 817-556-4764; 817-645-3921. Fax: 817-556-4744.

Technical Facilities: 14.1-kw ERP, 154-ft. above ground, 1063-ft. above sea level, lat. 32° 24' 19", long. 97° 19' 55".

Transmitter: College Campus, 0.3-mi. W of Rte. 2280.

Ownership: Southwestern Adventist U.

Personnel: David Chapline, Chief Engineer.

Kerrville—KVHC-LP, Ch. 15, Mary R. Silver. Phone: 830-792-5100.

Technical Facilities: 7.71-kw ERP, 387-ft. above ground, 2296-ft. above sea level, lat. 30° 00' 21", long. 99° 00' 16".

Ownership: Mary R. Silver.

Kerrville—KWTC-LP, Ch. 11, International Broadcasting Network. Phone: 281-774-9922.

Technical Facilities: 100-w TPO, 2.546-kw ERP, 420-ft. above ground, 2523-ft. above sea level, lat. 30° 06' 18", long. 99° 04' 34".

Transmitter: 5-mi. NE of Kerrville, on Hwy. 16.

Began Operation: June 1, 1987.

Ownership: International Broadcasting Network.

■ **Killeen**—KADT-CA, Ch. 16, Word of God Fellowship Inc. Phone: 817-858-9955. Fax: 817-571-7478.

Technical Facilities: 1000-w TPO, 28-kw ERP, 1230-ft. above sea level, lat. 31° 05' 52", long. 97° 45' 12".

Transmitter: Adjacent to Rte. 440, S of U.S. Hwy. 190.

Ownership: Word of God Fellowship Inc.

■ **Killeen**—KPLE-LP, Ch. 22, Killeen Christian Broadcasting Corp.

Technical Facilities: 1000-w TPO, 6.6-kw ERP, 276-ft. above ground, 1223-ft. above sea level, lat. 31° 04' 50", long. 97° 44' 41".

Transmitter: 0.2-mi. S of intersection of Florence & Elm Rds.

Ownership: Killeen Christian Broadcasting Corp.

Kingsville—K46DL, Ch. 46, Trinity Broadcasting Network Inc. Phone: 714-832-2950. Fax: 714-730-0661.

Technical Facilities: 360-w TPO, 3.5-kw ERP, 292-ft. above ground, 351-ft. above sea level, lat. 27° 25' 47", long. 97° 51' 40".

Transmitter: K13WE tower, 1.2-mi. S of S.R. 428 & U.S. 77 intersection, near Ricardo.

Ownership: Trinity Broadcasting Network Inc.

■ **Kingsville-Alice**—K20EK, Ch. 20, KVOA Communications Inc. Phone: 361-886-6111.

Technical Facilities: 18.7-kw ERP, 246-ft. above ground, 351-ft. above sea level, lat. 27° 39' 10", long. 97° 54' 59".

Transmitter: Rte. 70, 9.6-mi. W of Bishop.

■ **Kress & Tuttle**—K41CA, Ch. 41, Panhandle Telecasting Co. Phone: 580-355-7000.

Technical Facilities: 0.928-kw ERP, 308-ft. above ground, 3779-ft. above sea level, lat. 34° 32' 12", long. 101° 44' 25".

Ownership: Panhandle Telecasting Co. Joint Venture.

■ **La Feria**—KFTN-CA, Ch. 30, Entravision Holdings LLC. Phone: 310-447-3870.

Technical Facilities: 1000-w TPO, 30.3-kw ERP, 506-ft. above ground, 571-ft. above sea level, lat. 26° 08' 28", long. 97° 50' 04".

Transmitter: 5-mi. W of La Feria.

Began Operation: May 21, 1998.

Ownership: Entravision Communications Corp.

■ **La Grange**—KHPL-CA, Ch. 40, KXAN Inc. Phones: 512-476-3636; 202-462-6065. Fax: 512-476-1520.

Technical Facilities: 960-w TPO, 8.5-kw ERP, 85-ft. above ground, 414-ft. above sea level, lat. 29° 54' 45", long. 96° 52' 53".

Holds CP for change to 0.04-kw ERP, 85-ft. above ground, 413-ft. above sea level, BDFCDTA-20060329AIQ.

Transmitter: Jefferson & Roitsh Sts.

Ownership: LIN TV Corp.

La Vernia—KQVE-LP, Ch. 46, Word of God Fellowship Inc. Phone: 817-571-1229. Fax: 817-571-7478.

Technical Facilities: 1000-w TPO, 20-kw ERP, 541-ft. above ground, 1213-ft. above sea level, lat. 29° 26' 42", long. 98° 29' 33".

Holds CP for change to 9.999-kw ERP, 571-ft. above ground, 1211-ft. above sea level, lat. 29° 25' 52", long. 98° 23' 23". BPTTL-20060320AAK.

Transmitter: Hwy. 87, 2.6-mi. S of La Vernia.

Ownership: Word of God Fellowship Inc.

Lamesa—KPTR-LP, Ch. 47, Prime Time Christian Broadcasting Inc.

Technical Facilities: 6.89-kw ERP, 450-ft. above ground, 3389-ft. above sea level, lat. 32° 40' 31", long. 101° 58' 56".

■ **Laredo**—KETF-CA, Ch. 25, Entravision Holdings LLC. Phone: 310-447-3870.

Technical Facilities: 1000-w TPO, 58.7-kw ERP, 433-ft. above ground, 931-ft. above sea level, lat. 27° 21' 13", long. 99° 13' 50".

Transmitter: 9.3-mi. S of State Hwy. 59.

Began Operation: August 6, 1999.

Ownership: Entravision Communications Corp.

Laredo—KLMV-LP, Ch. 68, J. B. Salazar.

Technical Facilities: 1000-w TPO, 28.1-kw ERP, 400-ft. above ground, 797-ft. above sea level, lat. 27° 31' 27", long. 99° 31' 20".

Transmitter: Ch. 13 tower.

Began Operation: December 10, 1999.

Ownership: J. B. Salazar.

Laredo—KNEX-LP, Ch. 55, BMP 100.5 FM LP. Phone: 817-335-5999.

Technical Facilities: 1000-w TPO, 9.55-kw ERP, 439-ft. above ground, 889-ft. above sea level, lat. 27° 24' 09", long. 99° 26' 49".

Transmitter: 5.8-mi. S of Laredo on Pinta Mountain.

Began Operation: July 1, 1999.

Ownership: BMP 100.5 FM LP.

■ **Laredo**—KNEZ-LP, Ch. 39, Entravision Holdings LLC. Phone: 310-447-3870.

Technical Facilities: 1000-w TPO, 32-kw ERP, 164-ft. above ground, 663-ft. above sea level, lat. 27° 24' 09", long. 99° 26' 49".

Transmitter: Park & Main Sts.

Began Operation: July 28, 1997.

Ownership: Entravision Communications Corp.

Leakey—K43GC, Ch. 43, Universal Cable Holdings Inc.

Technical Facilities: 0.561-kw ERP, 187-ft. above ground, 2431-ft. above sea level, lat. 29° 46' 41", long. 99° 45' 06".

Transmitter: 3.7-mi. NNE of Leakey.

Leakey—K45FL, Ch. 45, Universal Cable Holdings Inc. (KENS-TV Ch. 5 San Antonio)

Technical Facilities: 0.495-kw ERP, 187-ft. above ground, 2431-ft. above sea level, lat. 29° 46' 41", long. 99° 45' 06".

Transmitter: 3.7-mi. NNE of Leakey.

Texas — Low Power TV & TV Translator Stations

Leakey—K47GF, Ch. 47, Universal Cable Holdings Inc. (KSAT-TV Ch. 12 San Antonio)
Technical Facilities: 0.553-kw ERP, 187-ft. above ground, 2431-ft. above sea level, lat. 29° 48' 41", long. 99° 45' 06".
Transmitter: 3.7-mi. NNE of Leakey.

Livingston—KCTL-LP, Ch. 25, International Broadcasting Network. Phone: 281-774-9923.
Technical Facilities: 1000-w TPO, 10,411-kw ERP, 623-ft. above ground, 938-ft. above sea level, lat. 30° 41' 38", long. 94° 56' 12".
Transmitter: 125 Barney Rd.
Ownership: International Broadcasting Network.

Livingston—KETX-LP, Ch. 7, Lone Star Network. Phone: 936-327-8916.
Technical Facilities: 3-kw ERP, 548-ft. above ground, 751-ft. above sea level, lat. 30° 44' 18", long. 94° 55' 26".
Began Operation: June 28, 1984.
Ownership: Harold J. Haley.
Personnel: Hal Haley, General Manager.

Longview—KLGW-LP, Ch. 10, International Broadcasting Network. Phone: 281-587-8900.
Technical Facilities: 80-w TPO, 0.128-kw ERP, 320-ft. above ground, 679-ft. above sea level, lat. 32° 28' 55", long. 94° 47' 31".
Holds CP for change to channel number 36, 10-kw ERP, 318-ft. above ground, 629-ft. above sea level, lat. 32° 26' 56", long. 94° 43' 35". BDISSTL-20060331BJE.
Transmitter: S end of Cherokee St.
Ownership: International Broadcasting Network.

Longview—KLPN-LP, Ch. 58, White Knight Holdings Inc., Debtor In Possession.
Technical Facilities: 827-w TPO, 22.3-kw ERP, 740-ft. above ground, 1381-ft. above sea level, lat. 32° 36' 04", long. 94° 52' 15".
Transmitter: East Mountain at Intersection of Hwy. 80 & FM 188, N on FM 1844.
Began Operation: December 9, 1999.
Ownership: White Knight Holdings Inc., Debtor In Possession.

Louise—K50HN, Ch. 50, Word of God Fellowship Inc. Phone: 817-571-1229.
Technical Facilities: 150-kw ERP, 312-ft. above ground, 413-ft. above sea level, lat. 29° 12' 07", long. 96° 14' 57".
Ownership: Word of God Fellowship Inc.

Lubbock—K24GP, Ch. 24, Mako Communications LLC. Phone: 361-883-1763.
Technical Facilities: 10-kw ERP, 394-ft. above ground, 3608-ft. above sea level, lat. 33° 30' 57", long. 101° 50' 54".
Ownership: Mako Communications LLC.

Lubbock—K24GX, Ch. 24, Word of God Fellowship Inc. Phone: 817-571-1229.
Technical Facilities: 50-kw ERP, 328-ft. above ground, 3510-ft. above sea level, lat. 33° 25' 02", long. 101° 50' 52".
Ownership: Word of God Fellowship Inc.

Lubbock—K38HP, Ch. 38, Venture Technologies Group LLC. Phone: 323-904-4090.
Technical Facilities: 15-kw ERP, 394-ft. above ground, 3608-ft. above sea level, lat. 33° 30' 58", long. 101° 50' 54".
Ownership: Venture Technologies Group LLC.

Lubbock—K44HH, Ch. 44, TCCSA Inc. dba Trinity Broadcasting Network. (KTBN-TV Ch. 40 Santa Ana) Phone: 714-632-2950.
Technical Facilities: 5-kw ERP, 328-ft. above ground, 3525-ft. above sea level, lat. 33° 34' 48", long. 101° 50' 46".
Holds CP for change to 1-kw ERP, BDFCDTT-20060223AAD.
Ownership: Trinity Broadcasting Network Inc.

Lubbock—K48GB, Ch. 48, Ramar Communications II Ltd. Phone: 806-745-3434. Fax: 806-748-1949.

Technical Facilities: 1000-w TPO, 13.8-kw ERP, 750-ft. above ground, 3957-ft. above sea level, lat. 33° 30' 08", long. 101° 52' 20".
Holds CP for change to 28-kw ERP, 800-ft. above ground, 4007-ft. above sea level, BPTTL-20050726ARG.
Transmitter: 100th & University.
Ownership: Ramar Communications II Ltd.
Personnel: Brad Moran, General Manager; Tom Wimberly, Chief Engineer; Bret Bengé, Sales Manager.

Lubbock—K67HQ, Ch. 67, Jennifer Cremeens. Phone: 407-654-2908.
Technical Facilities: 10-kw ERP, 295-ft. above ground, 3494-ft. above sea level, lat. 33° 35' 05", long. 101° 50' 54".
Ownership: Jennifer Cremeens.

Lubbock—KBZO-LP, Ch. 51, Entravision Holdings LLC. Phone: 310-447-3870.
Studio: 1220 Broadway, Suite 500, Lubbock, TX 79401.
Technical Facilities: 60-kw ERP, 656-ft. above ground, 3881-ft. above sea level, lat. 33° 31' 33", long. 101° 52' 007".
Began Operation: January 1, 1988.
Ownership: Entravision Communications Corp.
Personnel: Mike Aradillas, General Manager & Sales Manager.

Lubbock—KDFL-LP, Ch. 69, Una Vez Mas Lubbock License LLC. Phone: 214-754-7008.
Technical Facilities: 15-kw ERP, 394-ft. above ground, 3608-ft. above sea level, lat. 33° 30' 56", long. 101° 50' 54".
Ownership: Una Vez Mas GP LLC.

■ **Lubbock**—KGLR-LP, Ch. 30, Lubbock Television Co. Phone: 806-747-4085. Fax: 806-747-4086.
Studio: 2124 15th St., Lubbock, TX 79401.
Technical Facilities: 1000-w TPO, 14.4-kw ERP, 499-ft. above ground, 3707-ft. above sea level, lat. 33° 30' 57", long. 101° 50' 54".
Transmitter: 84th St. & Ave. L, Lubbock.
Began Operation: August 1, 1985.
Ownership: Lubbock Television Co.

■ **Lubbock**—KJTV-CA, Ch. 32, Ramar Communications II Ltd. Phone: 806-745-3434. Fax: 806-748-1949.
Studio: 9800 University Ave., Lubbock, TX 79423.
Technical Facilities: 14.6-kw ERP, 750-ft. above ground, 3957-ft. above sea level, lat. 33° 30' 08", long. 101° 52' 20".
Multichannel TV Sound: Stereo only.
Began Operation: February 1, 1997.
Ownership: Ramar Communications II Ltd.
Personnel: Brad Moran, General Manager; Tom Wimberly, Chief Engineer.

Lubbock—KMYL-LP, Ch. 14, Ramar Communications II Ltd. Phone: 806-745-3434. Fax: 806-748-1949.

Technical Facilities: 1000-w TPO, 12-kw ERP, 735-ft. above ground, 3943-ft. above sea level, lat. 33° 30' 08", long. 101° 52' 20".
Holds CP for change to 32.3-kw ERP, 800-ft. above ground, 4007-ft. above sea level, BPTTL-20050726ARR.
Transmitter: 100th St. & University, Lubbock.

Multichannel TV Sound: Stereo only.
Ownership: Ramar Communications II Ltd.
Personnel: Brad Moran, General Manager; Tom Wimberly, Chief Engineer.

■ **Lubbock**—KXTQ-CA, Ch. 46, Ramar Communications II Ltd. Phone: 806-745-3434. Fax: 806-748-1949.

Studio: 9800 University Ave., Lubbock, TX 79423.
Technical Facilities: 13.4-kw ERP, 750-ft. above ground, 3957-ft. above sea level, lat. 33° 30' 08", long. 101° 52' 22".

Multichannel TV Sound: Stereo only.
Began Operation: October 31, 1988.
Ownership: Ramar Communications II Ltd.
Personnel: Chuck Helnz, General Manager; Tom Wimberly, Chief Engineer; Bret Bengé, Sales Manager.

Lufkin—KFXL-LP, Ch. 30, White Knight Holdings Inc., Debtor In Possession. Phone: 903-236-0051. Fax: 903-753-6637.

Technical Facilities: 1000-w TPO, 19.86-kw ERP, 650-ft. above ground, 1010-ft. above sea level, lat. 31° 21' 55", long. 94° 45' 59".
Transmitter: 0.5-mi. NW of Hwy. 103, W of Loop.

Multichannel TV Sound: Separate audio program.
Began Operation: August 4, 1997.
Ownership: White Knight Holdings Inc., Debtor In Possession.

Personnel: Mark McKay, General Manager; Randy Roberts, General Sales Manager; Vicki McRae, Local Sales Manager; Randy Robinson, Sales Manager; Keith Paxton, Director, Marketing; Charles T. Small Jr., Chief Engineer.

Lufkin—KHTM-LP, Ch. 13, International Broadcasting Network. Phone: 281-587-8900.

Technical Facilities: 80-w TPO, 0.117-kw ERP, 410-ft. above ground, 751-ft. above sea level, lat. 31° 20' 18", long. 94° 41' 16".
Holds CP for change to 3-kw ERP, 636-ft. above ground, 996-ft. above sea level, lat. 31° 21' 55", long. 94° 45' 59". BPTVL-20060403AND.
Transmitter: 2601 E. Lufkin Ave.
Began Operation: December 2, 1993.
Ownership: International Broadcasting Network.

Lufkin—KIBN-LP, Ch. 11, International Broadcasting Network. Phone: 281-587-8900.
Technical Facilities: 400-ft. above ground, 741-ft. above sea level, lat. 31° 20' 18", long. 94° 41' 16".

Holds CP for change to channel number 14, 10-kw ERP, 650-ft. above ground, 1010-ft. above sea level, lat. 31° 21' 55", long. 94° 45' 59". BDISSTL-20060331BQO.
Began Operation: November 29, 1995.
Ownership: International Broadcasting Network.

Lufkin—KLUF-LP, Ch. 5, International Broadcasting Network. Phone: 281-587-8900.

Technical Facilities: 40-w TPO, 0.094-kw ERP, 440-ft. above ground, 781-ft. above sea level, lat. 31° 20' 18", long. 94° 41' 16".

Holds CP for change to 3-w TPO, 630-ft. above ground, 990-ft. above sea level, lat. 31° 21' 55", long. 94° 45' 59". BPTVL-20060403ANG.
Transmitter: 2601 E. Lufkin Ave.
Ownership: International Broadcasting Network.

Matador—K40FK, Ch. 40, Ramar Communications II Ltd. (KCBK Ch. 11 Lubbock)
Technical Facilities: 0.55-kw ERP, 180-ft. above ground, 3030-ft. above sea level, lat. 33° 58' 54", long. 100° 54' 48".
Ownership: Ramar Communications II Ltd.

Matador—K42ES, Ch. 42, Ramar Communications II Ltd. (KAMC Ch. 28 Lubbock)
Technical Facilities: 0.55-kw ERP, 180-ft. above ground, 3030-ft. above sea level, lat. 33° 58' 54", long. 100° 54' 48".
Ownership: Ramar Communications II Ltd.

Matador—K45FE, Ch. 45, Ramar Communications II Ltd.
Technical Facilities: 0.55-kw ERP, 180-ft. above ground, 3031-ft. above sea level, lat. 33° 58' 54", long. 100° 54' 48".

Matador—K47GE, Ch. 47, Ramar Communications II Ltd. (KLBK-TV Ch. 13 Lubbock) Phone: 806-745-3434.

Technical Facilities: 0.55-kw ERP, 180-ft. above ground, 3030-ft. above sea level, lat. 33° 58' 54", long. 100° 54' 48".
Ownership: Ramar Communications II Ltd.

McAllen—KJST-LP, Ch. 28, CTV Broadcasting LLC. Phone: 713-358-4229.

Technical Facilities: 20-w TPO, 0.125-kw ERP, 282-ft. above ground, 380-ft. above sea level, lat. 26° 15' 23", long. 98° 13' 49".
Transmitter: 23rd St.
Began Operation: May 7, 1999.

Ownership: CTV Broadcasting LLC.
Personnel: Chuck Ortiz, General Manager; Carlos Macias, Chief Engineer.

McAllen—KNDF-LP, Ch. 57, Una Vez Mas McAllen License LLC. Phone: 214-754-7008.
Studio: 4801 N. Cage, Pharr, TX 78577.

Technical Facilities: 940-w TPO, 7-kw ERP, 381-ft. above ground, 476-ft. above sea level, lat. 26° 15' 23", long. 98° 13' 49".
Began Operation: October 28, 1998.
Ownership: Una Vez Mas GP LLC.

■ **McAllen**—KRZG-CA, Ch. 35, Una Vez Mas LP. Phone: 214-719-3360.
Technical Facilities: 1000-w TPO, 33.6-kw ERP, 446-ft. above ground, 429-ft. above sea level, lat. 26° 15' 23", long. 98° 13' 50".
Transmitter: 2.17-mi. N of McAllen.
Began Operation: July 15, 1999.
Ownership: Una Vez Mas GP LLC.

McAllen—KSFE-LP, Ch. 67, Entravision Holdings LLC. Phone: 310-447-3870.
Technical Facilities: 1000-w TPO, 12.7-kw ERP, 259-ft. above ground, 381-ft. above sea level, lat. 26° 12' 04", long. 98° 13' 53".
Transmitter: McAllen Bldg., 10th St.
Ownership: Entravision Communications Corp.

McAllen—KSTI-LP, Ch. 25, Faith Pleases God Church Corp. (KFTN-CA Ch. 30 La Feria) Phones: 956-428-4848; 956-412-5600.

Technical Facilities: 20-w TPO, 0.102-kw ERP, 300-ft. above ground, 397-ft. above sea level, lat. 26° 15' 23", long. 98° 13' 49".

Transmitter: 23rd St.

Ownership: Faith Pleases God Church Corp.

Personnel: Chuck Ortiz, General Manager; Carlos Macias, Chief Engineer.

■ **McAllen**—KTFV-CA, Ch. 32, Entravision Holdings LLC. Phone: 310-447-3870.

Technical Facilities: 1000-w TPO, 12-kw ERP, 281-ft. above ground, 377-ft. above sea level, lat. 26° 15' 23", long. 98° 13' 49".

Transmitter: 3.2-mi. N of McAllen.

Began Operation: August 4, 1998.

Ownership: Entravision Communications Corp.

■ **McCamey & Rankin**—K50ED, Ch. 50, Prime Time Christian Broadcasting Inc.

Technical Facilities: 0.76-kw ERP, 250-ft. above ground, 3367-ft. above sea level, lat. 31° 12' 42", long. 102° 16' 14".

Memphis—K30HH, Ch. 30, Northfork TV Translator System. Phones: 806-259-2879; 806-259-3500.

Technical Facilities: 358-ft. above ground, 2897-ft. above sea level, lat. 34° 48' 18", long. 100° 36' 12".

Ownership: Northfork TV Translator System.

Memphis—K32EH, Ch. 32, Caprock Translator System Inc. (KFDA-TV Ch. 10 Amarillo)

Technical Facilities: 0.914-kw ERP, 344-ft. above ground, 2848-ft. above sea level, lat. 34° 48' 35", long. 100° 36' 38".

Transmitter: 5-mi. NNW of Memphis.

Memphis—K36CA, Ch. 36, Cruze Electronics. (KCIT Ch. 14 Amarillo)

Technical Facilities: 0.914-kw ERP, 344-ft. above ground, 2648-ft. above sea level, lat. 34° 48' 35", long. 100° 36' 38".

Memphis, etc.—K38AP, Ch. 38, Caprock Translator System Inc. (KAMR-TV Ch. 4 Amarillo)

Technical Facilities: 0.81-kw ERP, 2851-ft. above sea level, lat. 34° 48' 35", long. 100° 36' 38".

Memphis, etc.—K40AL, Ch. 40, Caprock Translator System Inc. (KVII-TV Ch. 7 Amarillo)

Technical Facilities: 0.81-kw ERP, 2848-ft. above sea level, lat. 34° 48' 35", long. 100° 36' 38".

Memphis, etc.—K42AL, Ch. 42, Caprock Translator System Inc. (KFDA-TV Ch. 10 Amarillo)

Technical Facilities: 0.81-kw ERP, 2848-ft. above sea level, lat. 34° 48' 35", long. 100° 36' 38".

Memphis, etc.—K44AK, Ch. 44, Cruze Electronics. Phone: 806-259-2879. Fax: 806-259-3500.

Technical Facilities: 100-w TPO, 0.843-kw ERP, 2815-ft. above sea level, lat. 34° 48' 35", long. 100° 36' 38".

Transmitter: 5-mi. NNW of Memphis.

Ownership: Cruze Electronics.

■ **Mesquite**—KATA-CA, Ch. 50, Mako Communications LLC. Phone: 361-883-1763.

Technical Facilities: 15-kw ERP, 935-ft. above ground, 1759-ft. above sea level, lat. 32° 35' 21", long. 96° 58' 12".

Ownership: Mako Communications LLC.

■ **Midland**—K40FJ, Ch. 40, Broadcast Group Ltd. Phone: 915-577-0045.

Technical Facilities: 100-w TPO, 2.5-kw ERP, 92-ft. above ground, 5751-ft. above sea level, lat. 31° 48' 57", long. 106° 29' 20".

Transmitter: KCIK-14 transmitting site.

Began Operation: December 9, 1999.

Ownership: Broadcast Group Ltd.

Midland—K69IT, Ch. 69, Lawrence Howard Mintz. Phone: 361-883-1763.

Technical Facilities: 9.5-kw ERP, 177-ft. above ground, 3071-ft. above sea level, lat. 31° 59' 43.6", long. 102° 15' 27.5".

Ownership: Lawrence Howard Mintz.

Midland—KDFH-LP, Ch. 41, Una Vez Mas Midland License LLC. Phone: 214-754-7008.

Technical Facilities: 9.5-kw ERP, 177-ft. above ground, 3071-ft. above sea level, lat. 31° 59' 43.6", long. 102° 15' 27.5".

Ownership: Una Vez Mas GP LLC.

Mobeetie—K39AN, Ch. 39, Wheeler County Translator System Inc. (KFDA-TV Ch. 10 Amarillo)

Technical Facilities: 0.95-kw ERP, lat. 35° 35' 52", long. 100° 29' 48".

Mobeetie—K41BW, Ch. 41, Wheeler County Translator System Inc. (KAMR-TV Ch. 4 Amarillo)

Technical Facilities: 1-kw ERP, lat. 35° 35' 52", long. 100° 29' 48".

Monahans—KPDN-LP, Ch. 27, Prime Time Christian Broadcasting Inc. Phone: 915-563-0420. Fax: 915-563-1736.

Technical Facilities: 1000-w TPO, 7.04-kw ERP, 499-ft. above ground, 3828-ft. above sea level, lat. 31° 57' 55", long. 102° 46' 10".

Transmitter: 3.5-mi. NW of Notrees on Oil Rd., Notrees.

Multichannel TV Sound: Separate audio program.

Began Operation: April 5, 1996.

Ownership: Prime Time Christian Broadcasting Inc.

Personnel: Al Cooper, General Manager; Jay Westcott, Chief Engineer; Jeff Welter, Sales Manager.

Mount Pleasant—KMPL-LP, Ch. 54, F.V.P. Network Inc. Phone: 903-572-4351. Fax: 903-572-1705.

Technical Facilities: 1000-w TPO, 8-kw ERP, 320-ft. above ground, 670-ft. above sea level, lat. 33° 07' 33", long. 95° 01' 10".

Holds CP for change to channel number 36, 50-kw ERP, 171-ft. above ground, 548-ft. above sea level, lat. 33° 09' 29.8", long. 95° 01' 14.6". BPTTL-20041119AFO.

Transmitter: Approx. 2.5-mi. W, near Interstate 30.

Ownership: F.V.P. Network Inc.

Personnel: Gordon Thompson, General Manager; Mike Ross, Chief Engineer.

Mullin—K61VC, Ch. 61, Una Vez Mas LP. Phone: 214-754-7008.

Technical Facilities: 150-kw ERP, 289-ft. above ground, 1723-ft. above sea level, lat. 31° 39' 48", long. 98° 21' 28".

Holds CP for change to 312-ft. above ground, 1462-ft. above sea level, lat. 31° 40' 07", long. 98° 02' 29.6". BPTTL-20060306BQZ.

Ownership: Una Vez Mas GP LLC.

Nacogdoches—KNCD-LP, Ch. 2, International Broadcasting Network.

Technical Facilities: 10-w TPO, 0.62-kw ERP, 200-ft. above ground, 2575-ft. above sea level, lat. 31° 37' 45", long. 94° 40' 44".

Transmitter: 3441 Old Tyler Rd., Nacogdoches.

Began Operation: October 7, 1993.

Ownership: International Broadcasting Network.

■ **New Braunfels**—KNTA-LP, Ch. 14, Aracelis Ortiz Corp. Phone: 956-421-2635.

Technical Facilities: 17.8-kw ERP, 331-ft. above ground, 1020-ft. above sea level, lat. 29° 43' 50", long. 98° 07' 15".

Transmitter: 1540 N. Loop 337.

Began Operation: August 4, 1998.

Ownership: Aracelis Ortiz Corp.

New Mobeetie—K43ED, Ch. 43, Wheeler County Translator Systems Inc. (KFDA-TV Ch. 10 Amarillo)

Technical Facilities: 0.96-kw ERP, lat. 35° 35' 52", long. 100° 29' 48".

New Mobeetie—K45DY, Ch. 45, Wheeler County Translator Systems Inc. (KCIT Ch. 14 Amarillo)

Technical Facilities: 0.789-kw ERP, 289-ft. above ground, 3222-ft. above sea level, lat. 35° 35' 52", long. 100° 29' 48".

New Mobeetie—K47GM, Ch. 47, Wheeler County Translator System Inc. (KACV-TV Ch. 2 Amarillo) Phone: 806-259-2879.

Technical Facilities: 0.956-kw ERP, 289-ft. above ground, 3263-ft. above sea level, lat. 35° 35' 53", long. 100° 30' 42".

Odessa—KTLD-LP, Ch. 49, Adelante Television Limited Partnership.

Technical Facilities: 200-w TPO, 1.72-kw ERP, 400-ft. above ground, 3169-ft. above sea level, lat. 31° 57' 30", long. 102° 03' 59".

Transmitter: E of State Rd. 349, 1-mi. S of I-20 intersection, SSE of Midland.

Ownership: Adelante Television Limited Partnership.

Odessa—KTLE-LP, Ch. 20, Adelante Television Limited Partnership.

Technical Facilities: 729-w TPO, 4.81-kw ERP, 289-ft. above ground, 3205-ft. above sea level, lat. 31° 51' 58", long. 102° 22' 50".

Transmitter: Odessa Junior College, University Blvd., Odessa.

Ownership: Adelante Television Limited Partnership.

Palestine—K17BP, Ch. 17, Trinity Broadcasting Network Inc. Phone: 714-832-2950. Fax: 714-730-0661.

Technical Facilities: 1000-w TPO, 3.1-kw ERP, 279-ft. above ground, 889-ft. above sea level, lat. 31° 43' 12", long. 95° 39' 08".

Transmitter: 1.5-mi. S of intersection of Rtes. 256 & 1990.

Began Operation: July 31, 1988.

Ownership: Trinity Broadcasting Network Inc.

Personnel: Paul Crouch, General Manager; Ben Miller, Chief Engineer; Rod Henke, Sales Manager.

Palestine—K24DS, Ch. 24, Eternal Truth Network Inc. Phone: 903-729-7274.

Technical Facilities: 1000-w TPO, 42.3-kw ERP, 420-ft. above ground, 797-ft. above sea level, lat. 31° 39' 56", long. 95° 38' 08".

Transmitter: Rte. 5.

Ownership: Eternal Truth Network Inc.

Paris—K02EQ, Ch. 2, WEAU Licensee Corp. (KXII Ch. 12 Sherman) Phone: 715-835-1313.

Technical Facilities: 0.904-kw ERP, lat. 33° 38' 55", long. 095° 36' 16".

Ownership: Gray Television Inc.

Paris—K27GR, Ch. 27, First Baptist Church of Paris, Texas. Phone: 970-785-6431.

Technical Facilities: 30.6-kw ERP, 420-ft. above ground, 1042-ft. above sea level, lat. 33° 37' 15", long. 95° 32' 51".

Ownership: First Baptist Church of Paris, Texas.

Paris—K42DA, Ch. 42, Trinity Broadcasting Network Inc. (KTBN-TV Ch. 40 Santa Ana) Phone: 714-832-2950. Fax: 714-730-0661.

Technical Facilities: 1000-w TPO, 13.3-kw ERP, 561-ft. above ground, 1112-ft. above sea level, lat. 33° 37' 15", long. 95° 32' 50".

Holds CP for change to 15-kw ERP, 561-ft. above ground, 1111-ft. above sea level, BDFCDTT-20060329AFX.

Transmitter: Near Loop 286 & FM 1497, Paris.

Ownership: Trinity Broadcasting Network Inc.

Personnel: Paul F. Crouch, General Manager; Rod Henke, Sales Manager; Ben Miller, Chief Engineer.

Pecos—K20HD, Ch. 20, ComCorp of Texas License Corp. (KPEJ Ch. 24 Odessa) Phone: 337-237-1142.

Technical Facilities: 9.47-kw ERP, lat. 31° 00' 52", long. 104° 00' 43".

Ownership: Communications Corp. of America, Debtor-In-Possession.

Pecos—K64EC, Ch. 64, Prime Time Christian Broadcasting Inc. Phone: 915-563-0420. Fax: 915-563-1736.

Technical Facilities: 20-w TPO, 3.03-kw ERP, 3038-ft. above sea level, lat. 31° 29' 57", long. 103° 19' 50".

Transmitter: 1.7-mi. N of Hwy. 80 & 10-mi. NE of Pecos.

Multichannel TV Sound: Separate audio program.

Began Operation: June 5, 1994.

Ownership: Prime Time Christian Broadcasting Inc.

Personnel: Al Cooper, General Manager; Jay Westcott, Chief Engineer; Jeff Welter, Sales Manager.

Perryton—K58EA, Ch. 58, C L & O Translator System Inc. (KCIT Ch. 14 Amarillo)

Technical Facilities: 0.77-kw ERP, 348-ft. above ground, 3337-ft. above sea level, lat. 36° 07' 04", long. 100° 48' 07".

Perryton—K62DD, Ch. 62, C L & O Translator System Inc. (KACV-TV Ch. 2 Amarillo; KWET Ch. 12 Cheyenne)

Technical Facilities: 0.76-kw ERP, lat. 36° 00' 04", long. 100° 48' 00".

Texas — Low Power TV & TV Translator Stations

Perryton—K64AC, Ch. 64, C L & O Translator System Inc. (KFDA-TV Ch. 10 Amarillo)

Technical Facilities: 0.765-kw ERP, 348-ft. above ground, 3327-ft. above sea level, lat. 36° 06' 26", long. 100° 47' 32".

Perryton—K66AB, Ch. 66, C L & O Translator System Inc. (KAMR-TV Ch. 4 Amarillo)

Technical Facilities: 0.765-kw ERP, 348-ft. above ground, 3327-ft. above sea level, lat. 36° 06' 26", long. 100° 47' 32".

Perryton—K68AD, Ch. 68, C L & O Translator System Inc. (KVII-TV Ch. 7 Amarillo)

Technical Facilities: 0.765-kw ERP, 348-ft. above ground, 3327-ft. above sea level, lat. 36° 06' 26", long. 100° 47' 32".

Plainview—K44GL, Ch. 44, Ramar Communications II Ltd. Phone: 806-745-3434.

Technical Facilities: 9.6-kw ERP, 371-ft. above ground, 3747-ft. above sea level, lat. 34° 13' 14", long. 101° 42' 54".

Ownership: Ramar Communications II Ltd.

Plainview—KPGD-LP, Ch. 47, Prime Time Christian Broadcasting Inc.

Technical Facilities: 0.614-kw ERP, lat. 34° 13' 005", long. 101° 42' 002".

Quanah—K27HM, Ch. 27, Northfork TV Translator System. (KJTL Ch. 18 Wichita Falls) Phone: 806-259-2879.

Technical Facilities: 0.75-kw ERP, 292-ft. above ground, 1923-ft. above sea level, lat. 34° 12' 41", long. 99° 44' 05".

Ownership: Northfork TV Translator System.

Quanah—K29FR, Ch. 29, Northfork TV Translator Systems. (KFDD-TV Ch. 3 Wichita Falls) Phone: 806-259-2879.

Technical Facilities: 0.75-kw ERP, 292-ft. above ground, 1923-ft. above sea level, lat. 34° 12' 41", long. 99° 44' 05".

Ownership: Northfork TV Translator System.

Quanah—K31HC, Ch. 31, Northfork TV Translator System. Phone: 806-259-2879.

Technical Facilities: 0.75-kw ERP, 292-ft. above ground, 1923-ft. above sea level, lat. 34° 12' 41", long. 99° 44' 05".

Ownership: Northfork TV Translator System.

Quanah—K33HG, Ch. 33, Northfork TV Translator System. Phone: 806-259-2879.

Technical Facilities: 0.75-kw ERP, 292-ft. above ground, 1923-ft. above sea level, lat. 34° 12' 41", long. 99° 44' 05".

Ownership: Northfork TV Translator System.

Quanah—K39GH, Ch. 39, Northfork TV Translator System. (KVII-TV Ch. 7 Amarillo) Phone: 806-259-2879.

Technical Facilities: 0.75-kw ERP, 1886-ft. above ground, 3517-ft. above sea level, lat. 34° 12' 41", long. 99° 44' 05".

Ownership: Northfork TV Translator System.

Quanah—K41HQ, Ch. 41, Northfork TV Translator System. (KFDA-TV Ch. 10 Amarillo) Phone: 806-259-2879.

Technical Facilities: 0.75-kw ERP, 1886-ft. above ground, 3517-ft. above sea level, lat. 34° 12' 41", long. 99° 44' 05".

Ownership: Northfork TV Translator System.

Quanah—K43HD, Ch. 43, Northfork TV Translator System. (KAMR-TV Ch. 4 Amarillo)

Technical Facilities: 0.75-kw ERP, 1886-ft. above ground, 3517-ft. above sea level, lat. 34° 12' 41", long. 99° 44' 005".

Quitaque—K35EM, Ch. 35, Amarillo Junior College. (KACV-TV Ch. 2 Amarillo)

Technical Facilities: 1.05-kw ERP, 184-ft. above ground, 3330-ft. above sea level, lat. 34° 20' 01", long. 101° 07' 11".

■ **Raymondville**—KMAO-LP, Ch. 50, Aracelis Ortiz Corp.

Technical Facilities: 100-w TPO, 0.15-kw ERP, 500-ft. above ground, 528-ft. above sea level, lat. 26° 28' 32", long. 97° 48' 30".

Transmitter: 2-mi. W of Raymondville.

Began Operation: August 12, 1998.

Ownership: Aracelis Ortiz.

■ **Raymondville**—KRYM-LP, Ch. 55, Aracelis Ortiz Corp. Phone: 956-412-5600.

Technical Facilities: 100-w TPO, 0.5-kw ERP, 500-ft. above ground, 528-ft. above sea level, lat. 26° 28' 32", long. 97° 48' 30".

Transmitter: 2-mi. W of downtown Raymondville on Hwy. 186.

Began Operation: May 21, 1998.

Ownership: Aracelis Ortiz Corp.

■ **Rio Grande City**—KRGF-LP, Ch. 6, CTV Broadcasting LLC. Phone: 713-358-4229.

Technical Facilities: 6.7-w TPO, 0.04-kw ERP, 70-ft. above ground, 332-ft. above sea level, lat. 26° 24' 22", long. 98° 55' 02".

Transmitter: 0.7-mi. NE of Rosita.

Ownership: CTV Broadcasting LLC.

Personnel: Chuck Ortiz, General Manager; Carlos Macias, Chief Engineer.

■ **Robstown**—KINE-LP, Ch. 44, Humberto Lopez. Phone: 361-284-8877. Fax: 361-284-7722.

Technical Facilities: 905-w TPO, 20-kw ERP, 256-ft. above ground, 306-ft. above sea level, lat. 27° 40' 39", long. 97° 38' 20".

Transmitter: 5612 Farm Rd. 665, Petronia.

Began Operation: August 6, 1999.

Ownership: Humberto Lopez.

Personnel: Humberto L. Lopez, General Manager; Bob Reyna, Chief Engineer; Carlos Lopez, Sales Manager.

■ **Round Rock**—KHPZ-CA, Ch. 15, iXAN Inc. Phones: 512-476-3636; 202-462-6065. Fax: 512-476-1520.

Technical Facilities: 10.6-kw ERP, 436-ft. above ground, 1296-ft. above sea level, lat. 30° 36' 04", long. 97° 39' 34".

Holds CP for change to 0.056-kw ERP, BDFCDTA-20060331ATX.

Ownership: LIN TV Corp.

■ **San Angelo**—K44FJ, Ch. 44, Trinity Broadcasting Network Inc. (KTBN-TV Ch. 40 Santa Ana)

Technical Facilities: 12.9-kw ERP, lat. 31° 35' 21", long. 100° 31' 000".

Transmitter: State Rte. 87 & Marsh Rd. intersection.

■ **San Angelo**—K45HW, Ch. 45, Howard Mintz. Phone: 361-883-1793.

Technical Facilities: 0.98-kw ERP, 328-ft. above ground, 2165-ft. above sea level, lat. 31° 28' 10", long. 100° 27' 06".

Ownership: Howard Mintz.

■ **San Angelo**—KANG-CA, Ch. 41, Entravision Holdings LLC. Phone: 310-447-3870.

Technical Facilities: 1000-w TPO, 12.5-kw ERP, 490-ft. above ground, 2879-ft. above sea level, lat. 31° 29' 41", long. 100° 28' 36".

Transmitter: 3639 N. Bryant Rd.

Ownership: Entravision Communications Corp.

■ **San Angelo**—KEUS-LP, Ch. 31, Entravision Holdings LLC. Phone: 310-447-3870.

Technical Facilities: 1000-w TPO, 11.3-kw ERP, 490-ft. above ground, 2879-ft. above sea level, lat. 31° 29' 41", long. 100° 28' 36".

Transmitter: 3639 N. Bryant Rd.

Ownership: Entravision Communications Corp.

Personnel: Gerald Benavides, General Manager.

■ **San Angelo**—KPKS-LP, Ch. 51, Prime Time Christian Broadcasting Inc. Phone: 915-563-0420.

Technical Facilities: 13.78-kw ERP, 399-ft. above ground, 2433-ft. above sea level, lat. 31° 35' 21", long. 100° 31' 00".

Ownership: Prime Time Christian Broadcasting Inc.

■ **San Angelo**—KTXE-LP, Ch. 38, BlueStone License Holdings Inc. (KTXS-TV Ch. 12 Sweetwater) Phone: 915-677-2281.

Technical Facilities: 6.38-kw ERP, 390-ft. above ground, 2283-ft. above sea level, lat. 31° 29' 006", long. 100° 27' 27".

Ownership: BlueStone TV Holdings Inc.

■ **San Antonio**—K14KI, Ch. 14, Three Angels Broadcasting Network Inc. Phone: 618-627-4651. Fax: 618-627-4155.

Studio: 3391 Charley Good Rd., West Frankfort, IL 62896.

Technical Facilities: 1000-w TPO, 21-kw ERP, 193-ft. above ground, 974-ft. above sea level, lat. 29° 22' 56", long. 98° 38' 51".

Transmitter: 4917 Ravenswood Dr.

Began Operation: June 20, 1997.

Ownership: Three Angels Broadcasting Network Inc.

Personnel: Moses Primo, Chief Engineer.

■ **San Antonio**—K14LM, Ch. 14, Three Angels Broadcasting Network Inc. Phone: 518-627-4651.

Technical Facilities: 53.1-kw ERP, 312-ft. above ground, 991-ft. above sea level, lat. 29° 26' 29", long. 98° 30' 22".

Ownership: Three Angels Broadcasting Network Inc.

■ **San Antonio**—K20BW, Ch. 20, Trinity Broadcasting Network Inc. Phone: 714-832-2950. Fax: 714-730-0661.

Technical Facilities: 1000-w TPO, 57.9-kw ERP, 131-ft. above ground, 1161-ft. above sea level, lat. 29° 31' 10", long. 98° 34' 15".

Transmitter: Wurzbach Rd. & Fredericksburg Rd., San Antonio.

Ownership: Trinity Broadcasting Network Inc.

Personnel: Jim R. Moss, Executive Director.

■ **San Antonio**—K45FJ, Ch. 45, Trinity Broadcasting Network Inc. Phone: 714-832-2950. Fax: 714-730-0661.

Studio: 600 N. Loop 1604 E, San Antonio, TX 78232.

Technical Facilities: 1000-w TPO, 2.5-kw ERP, 266-ft. above ground, 1204-ft. above sea level, lat. 29° 37' 12", long. 98° 22' 49".

Transmitter: 5031 Judson Rd., San Antonio, 12-mi. N of Loop 1604.

Ownership: Trinity Broadcasting Network Inc.

Personnel: Rick Rodriguez, Sales Representative; Dale Taylor, Chief Engineer.

■ **San Antonio**—K52EA, Ch. 52, Mintz Broadcasting. Phone: 361-883-1763.

Technical Facilities: 1000-w TPO, 17.7-kw ERP, 422-ft. above ground, 1078-ft. above sea level, lat. 29° 25' 21", long. 98° 29' 26".

Holds CP for change to channel number 51, 9.5-kw ERP, 492-ft. above ground, 1172-ft. above sea level, lat. 29° 26' 29.1", long. 98° 30' 21.7". BDISTTL-2006030680M.

Transmitter: Tower Life Bldg.

Ownership: Mintz Broadcasting.

Personnel: Edward Rivera, General Manager; Carlos Ortiz, Sales Manager.

■ **San Antonio**—KBNB-LP, Ch. 10, Canal Plus LLC. Phone: 305-608-8669.

Technical Facilities: 0.999-kw ERP, 436-ft. above ground, 1078-ft. above sea level, lat. 29° 25' 21", long. 98° 29' 28".

Holds CP for change to 1-kw ERP, 436-ft. above ground, 1115-ft. above sea level, lat. 29° 26' 29", long. 98° 30' 22". BPTVL-20060703AAZ.

Ownership: Canal Plus LLC.

■ **San Antonio**—KEVI-LP, Ch. 25, Kevin Ortiz. Phone: 956-421-2635.

Technical Facilities: 12.6-kw ERP, 299-ft. above ground, 1237-ft. above sea level, lat. 29° 37' 12", long. 98° 22' 49".

Ownership: Kevin Ortiz.

■ **San Antonio**—KFLZ-CA, Ch. 7, B Communications Joint Venture. Phone: 361-289-0125.

Technical Facilities: 10-w TPO, 0.122-kw ERP, 193-ft. above ground, 725-ft. above sea level, lat. 29° 18' 04", long. 98° 24' 59".

Holds CP for change to 1-kw ERP, 463-ft. above ground, 1132-ft. above sea level, lat. 29° 26' 29", long. 98° 30' 22". BPTVL-20020313AAN.

Transmitter: 1-mi. SW of I-37 S on Blue Wing Rd.

Began Operation: April 23, 1998.

Ownership: B Communications Joint Venture.

■ **San Antonio**—KFTO-CA, Ch. 67, Telefutara Partnership of San Antonio. Phone: 310-556-7600.

Technical Facilities: 10.9-kw ERP, 328-ft. above ground, 981-ft. above sea level, lat. 29° 25' 30", long. 98° 29' 03".

Ownership: Univision Communications Inc.

■ **San Antonio**—KGMM-CA, Ch. 44, Caballero Acquisition Inc.

Technical Facilities: 51-kw ERP, 899-ft. above ground, 1424-ft. above sea level, lat. 29° 17' 39", long. 98° 15' 30".

Began Operation: June 17, 1999.

Ownership: Caballero Acquisition Inc.

Personnel: Eduardo Caballero, Chief Executive Officer.

■ **San Antonio**—KISA-LP, Ch. 40, Mako Communications LLC. Phone: 361-883-1763.

Technical Facilities: 7-kw ERP, 420-ft. above ground, 1099-ft. above sea level, lat. 29° 26' 29.06", long. 98° 30' 21.7".

Began Operation: January 15, 1994.

Ownership: Mako Communications LLC.

Personnel: Terry Tackitt, General Manager; Victor Pfau, Chief Engineer.

San Antonio—KMHZ-LP, Ch. 65, Louis Martinez Family Group LLC. Phone: 909-940-1700.

Technical Facilities: 1000-w TPO, 31.8-kw ERP, 203-ft. above ground, 1223-ft. above sea level, lat. 29° 30' 28", long. 98° 34' 23".

Holds CP for change to channel number 11, 0.999-kw ERP, 459-ft. above ground, 1139-ft. above sea level, lat. 29° 26' 29", long. 98° 30' 21.7". BMPTVL-20021231AGH.

Transmitter: Methodist Hospital, 7700 Curi Dr.

Began Operation: May 7, 1999.

Ownership: Louis Martinez Family Group LLC.

San Antonio—KNIC-CA, Ch. 17, Telefutura Partnership of San Antonio. Phone: 512-824-5812.

Technical Facilities: 1000-w TPO, 36.8-kw ERP, 548-ft. above ground, 1220-ft. above sea level, lat. 29° 25' 41", long. 98° 29' 32".

Transmitter: NBC Plaza, 112 E. Pecan, San Antonio.

Ownership: Univision Communications Inc.

Personnel: David Loving, Vice President & General Manager.

San Antonio—KOBS-LP, Ch. 43, Clark Ortiz. Phone: 210-412-8605. Fax: 210-440-0542.

Technical Facilities: 1000-w TPO, 6-kw ERP, 125-ft. above ground, 1010-ft. above sea level, lat. 29° 28' 45", long. 98° 29' 33".

Transmitter: Abe Lincoln & Whitley Rds. intersection.

Ownership: Clark Ortiz.

San Antonio—KRYT-LP, Ch. 51, Aracelis Ortiz Corp. Phone: 210-399-7981.

Technical Facilities: 994-w TPO, 60-kw ERP, 469-ft. above ground, 1391-ft. above sea level, lat. 29° 17' 39", long. 98° 15' 30".

Transmitter: FM 1560 & Galm Rd.

Began Operation: May 7, 1999.

Ownership: Aracelis Ortiz.

San Antonio—KSAA-LP, Ch. 28, Mako Communications LLC. Phones: 361-883-1763; 361-883-3160.

Technical Facilities: 1000-w TPO, 14.5-kw ERP, 361-ft. above ground, 1041-ft. above sea level, lat. 29° 26' 30", long. 98° 30' 23".

Transmitter: 4-mi. from Elmendorf.

Began Operation: April 1, 1994.

Ownership: Mako Communications LLC.

San Antonio—KTDF-LP, Ch. 18, Joseph W. Shaffer. (KTBN-TV Ch. 40 Santa Ana) Phone: 928-717-0828.

Technical Facilities: 11.5-kw ERP, 547-ft. above ground, 1220-ft. above sea level, lat. 29° 25' 42", long. 98° 29' 33".

San Antonio—KVDF-CA, Ch. 31, Una Vez Mas San Antonio License LLC. Phone: 214-754-7008.

Technical Facilities: 1000-w TPO, 38.4-kw ERP, 469-ft. above ground, 1148-ft. above sea level, lat. 29° 26' 30", long. 98° 30' 28".

Transmitter: 1010 W. Laurel.

Began Operation: September 6, 1996.

Ownership: Una Vez Mas GP LLC.

Personnel: Brett Huggins, Chief Engineer.

San Antonio—KXTM-LP, Ch. 21, Humberto Lopez. Phone: 361-289-8877. Fax: 361-289-7722.

Technical Facilities: 26.4-kw ERP, 801-ft. above ground, 1325-ft. above sea level, lat. 29° 17' 39", long. 98° 15' 30".

Multichannel TV Sound: Stereo and separate audio program.

Began Operation: May 31, 1998.

Ownership: Humberto Lopez.

San Marcos—K40CT, Ch. 40, KXAN Inc. (KXAN-TV Ch. 36 Austin)

Technical Facilities: 8.6-kw ERP, lat. 29° 53' 30", long. 097° 57' 003".

San Marcos—KHMP-CA, Ch. 40, KXAN Inc. Phones: 512-476-3636; 202-462-6065. Fax: 512-476-1520.

Technical Facilities: 8-kw ERP, 39-ft. above ground, 801-ft. above sea level, lat. 29° 53' 26", long. 97° 56' 54".

Holds CP for change to 0.037-kw ERP, , BDFCDTA-20060329AAM.

Ownership: LIN TV Corp.

San Marcos—KTXU-LP, Ch. 47, Gerald E. Benavides. Phone: 361-289-0125.

Technical Facilities: 3-kw ERP, 787-ft. above ground, 1609-ft. above sea level, lat. 30° 19' 23", long. 97° 47' 58".

Transmitter: Mathews & Pecan Sts.

Ownership: Gerald G. Benavides.

San Saba—K41HX, Ch. 41, Sagebrush Communications Inc. Phone: 830-896-1230.

Technical Facilities: 45-kw ERP, 149-ft. above ground, 1384-ft. above sea level, lat. 31° 11' 26", long. 98° 42' 55".

Ownership: Sagebrush Communications Inc.

Seminole—K17FX, Ch. 17, Ramar Communications II Ltd.

Technical Facilities: 6.8-kw ERP, 400-ft. above ground, 4012-ft. above sea level, lat. 32° 43' 30", long. 102° 38' 001".

Seminole—K21FV, Ch. 21, Ramar Communications II Ltd.

Technical Facilities: 6.8-kw ERP, 400-ft. above ground, 3684-ft. above sea level, lat. 32° 43' 30", long. 102° 38' 01".

Seminole—K58GN, Ch. 58, Trinity Broadcasting Network Inc.

Technical Facilities: 10-kw ERP, lat. 32° 43' 54", long. 102° 38' 53".

Seminole—KSGD-LP, Ch. 49, Prime Time Christian Broadcasting Inc.

Technical Facilities: 0.87-kw ERP, lat. 32° 44' 47", long. 102° 40' 10".

Holds CP for change to 250-ft. above ground, 3573-ft. above sea level, lat. 32° 43' 27", long. 102° 39' 28". BPTTL-20050323ACB.

Transmitter: 2.75-mi. N & 0.75-mi. E of Seminole off of FM 214.

Ownership: Prime Time Christian Broadcasting Inc.

Snyder—K42ET, Ch. 42, Ramar Communications II Ltd.

Technical Facilities: 9.31-kw ERP, 310-ft. above ground, 2745-ft. above sea level, lat. 32° 45' 34", long. 100° 54' 47".

Ownership: Ramar Communications II Ltd.

Snyder—K44FG, Ch. 44, Nexstar Finance Inc. (KLBK-TV Ch. 13 Lubbock; KCBD Ch. 11 Lubbock) Phone: 972-373-8800.

Technical Facilities: 0.08-kw ERP, lat. 32° 46' 52", long. 100° 53' 52".

Ownership: Nexstar Broadcasting Group Inc.

Snyder—K47IP, Ch. 47, Ramar Communications II Ltd. Phone: 806-745-3434. Fax: 806-748-1949.

Technical Facilities: 9.31-kw ERP, 310-ft. above ground, 2745-ft. above sea level, lat. 32° 45' 34", long. 100° 54' 47".

Ownership: Ramar Communications II Ltd.

Snyder—K49GT, Ch. 49, Ramar Communications II Ltd. (KIDY Ch. 6 San Angelo) Phone: 806-745-3434.

Technical Facilities: 9.31-kw ERP, 310-ft. above ground, 2745-ft. above sea level, lat. 32° 45' 34", long. 100° 54' 47".

Ownership: Ramar Communications II Ltd.

Stamford—KIDT-LP, Ch. 44, Sage Broadcasting Corp./KIDY-TV.

Technical Facilities: 10-kw ERP, 515-ft. above ground, 2205-ft. above sea level, lat. 32° 56' 16", long. 99° 57' 20".

Holds CP for change to 8.2-kw ERP, , BMPTTA-20050223AAK.

Transmitter: 0.7-mi. NW of FM 1661.

Ownership: Sage Broadcasting Corp.

Stockton—KDTS-LP, Ch. 52, Word of God Fellowship Inc. Phone: 817-858-9955. Fax: 817-571-7478.

Technical Facilities: 7.68-kw ERP, 394-ft. above ground, 413-ft. above sea level, lat. 37° 59' 30", long. 121° 17' 17".

Ownership: Word of God Fellowship Inc.

Sweetwater—KASX-LP, Ch. 22, Una Vez Mas Sweetwater License I LLC. Phone: 214-754-7008.

Technical Facilities: 10-kw ERP, 636-ft. above ground, 2736-ft. above sea level, lat. 32° 29' 11", long. 100° 22' 05".

Ownership: Una Vez Mas GP LLC.

Sweetwater—KIDB-CA, Ch. 35, Sage Broadcasting Corp. Phone: 915-655-6006. Fax: 915-673-2345.

Technical Facilities: 7.03-kw ERP, 325-ft. above ground, 2581-ft. above sea level, lat. 32° 25' 50.3", long. 100° 16' 51".

Holds CP for change to 8.8-kw ERP, , BPTTA-20040519AAR.

Began Operation: January 9, 1997.

Ownership: Sage Broadcasting Corp.

Sweetwater—KSWR-LP, Ch. 39, Una Vez Mas Sweetwater License II LLC. Phone: 214-754-7008.

Technical Facilities: 10-kw ERP, 636-ft. above ground, 2736-ft. above sea level, lat. 32° 29' 11", long. 100° 22' 05".

Ownership: Una Vez Mas GP LLC.

Texarkana—K30EA, Ch. 30, Trinity Broadcasting Network Inc. (KTBN-TV Ch. 40 Santa Ana)

Technical Facilities: 13.5-kw ERP, lat. 33° 25' 48", long. 094° 005' 008".

Texarkana—K41EQ, Ch. 41, Three Angels Broadcasting Network Inc. Phone: 618-627-4651. Fax: 618-627-4155.

Studio: RR 3, State Rte. 34, PO Box 176A, Thompsonville, IL 62890.

Technical Facilities: 1000-w TPO, 9.08-kw ERP, 774-ft. above sea level, lat. 33° 25' 48", long. 94° 05' 08".

Transmitter: SW of Rosewood St. & Westlawn Dr.

Ownership: Three Angels Broadcasting Network Inc.

Personnel: Moses Primo, Chief Engineer; Linda Shelton, Program Director.

Texline—K02AA, Ch. 2, Texline Lions Club. (KFDA-TV Ch. 10 Amarillo)

Technical Facilities: 4.65-kw ERP, lat. 36° 22' 31", long. 103° 001' 28".

Tulia—K25CP, Ch. 25, Nexstar Broadcasting Inc. (KAMR-TV Ch. 4 Amarillo) Phone: 972-373-8800.

Technical Facilities: 7.03-kw ERP, lat. 34° 23' 27", long. 101° 38' 37".

Holds CP for change to 0.005-kw ERP, 308-ft. above ground, 3779-ft. above sea level, lat. 34° 32' 12", long. 101° 44' 25". BDFCDTT-20060403AIG.

Ownership: Nexstar Broadcasting Group Inc.

Tulia—K36CC, Ch. 36, City of Tulia. (KVII-TV Ch. 7 Amarillo)

Technical Facilities: 7.16-kw ERP, lat. 34° 23' 27", long. 101° 38' 37".

Ownership: City of Tulia.

Tulia—K55JV, Ch. 55, City of Tulia. (KACV-TV Ch. 2 Amarillo) Phone: 806-995-3547.

Technical Facilities: 0.886-kw ERP, 308-ft. above ground, 3779-ft. above sea level, lat. 34° 32' 12", long. 101° 44' 25".

Ownership: City of Tulia.

Tulia—K57JK, Ch. 57, City of Tulia. (KCIT Ch. 14 Amarillo) Phone: 806-995-3547.

Technical Facilities: 0.886-kw ERP, 308-ft. above ground, 3779-ft. above sea level, lat. 34° 32' 12", long. 101° 44' 25".

Ownership: City of Tulia.

Turkey, etc.—K54AW, Ch. 54, Arnold Cruze. (KAMR-TV Ch. 4 Amarillo) Phone: 806-259-2879.

Technical Facilities: 0.47-kw ERP, 121-ft. above ground, 3251-ft. above sea level, lat. 34° 24' 01", long. 101° 07' 11".

Turkey, etc.—K56DM, Ch. 56, Arnold Cruze. (KVII-TV Ch. 7 Amarillo) Phone: 806-259-2879.

Technical Facilities: 0.47-kw ERP, 121-ft. above ground, 3251-ft. above sea level, lat. 34° 24' 01", long. 101° 07' 11".

Turkey, etc.—K58DF, Ch. 58, Arnold Cruze. (KFDA-TV Ch. 10 Amarillo) Phone: 806-259-2879.

Technical Facilities: 0.47-kw ERP, 121-ft. above ground, 3251-ft. above sea level, lat. 34° 24' 01", long. 101° 07' 11".

Turkey, etc.—K60BW, Ch. 60, Arnold Cruze. (KCIT Ch. 14 Amarillo) Phone: 806-259-2879.

Texas — Low Power TV & TV Translator Stations

Technical Facilities: 2.07-kw ERP, 3251-ft. above sea level, lat. 34° 24' 01", long. 101° 07' 11".

Tyler—K20DL, Ch. 20, Progressive Cable Communications Inc.

Technical Facilities: 1000-w TPO, 8.9-kw ERP, 889-ft. above sea level, lat. 32° 21' 43", long. 95° 16' 10".

Transmitter: 0.37-mi. N of Commerce St. & Loop 323.

Began Operation: June 21, 1994.

Ownership: Progressive Communications Inc.

Tyler—KTPN-LP, Ch. 48, White Knight Holdings Inc., Debtor In Possession. Phone: 903-234-2248. Fax: 903-753-6637.

Technical Facilities: 988-w TPO, 17.3-kw ERP, 430-ft. above ground, 882-ft. above sea level, lat. 32° 21' 43", long. 95° 16' 10".

Transmitter: 1702 E. Commerce St., Tyler.

Began Operation: October 15, 1993.

Ownership: White Knight Holdings Inc., Debtor In Possession.

■ **Tyler-Jacksonville**—K26GA, Ch. 26, Three Angels Broadcasting Network Inc. Phone: 618-627-4651. Fax: 618-627-4155.

Studio: 3391 Charley Good Rd., West Frankfort, IL 62896.

Technical Facilities: 1000-w TPO, 36-kw ERP, 500-ft. above ground, 1083-ft. above sea level, lat. 32° 00' 34", long. 95° 18' 50".

Transmitter: 0.9-mi. W of Hwy. 69.

Ownership: Three Angels Broadcasting Network Inc.

Personnel: Moses Primo, Chief Engineer.

Uvalde—K15BV, Ch. 15, Trinity Broadcasting Network Inc. Phone: 714-832-2950. Fax: 714-730-0661.

Technical Facilities: 1000-w TPO, 0.9-kw ERP, 121-ft. above ground, 1119-ft. above sea level, lat. 29° 10' 48", long. 99° 48' 47".

Transmitter: 1.4-mi. S of US Rte. 90 & SR 481, near Uvalde.

Began Operation: October 26, 1992.

Ownership: Trinity Broadcasting Network Inc.

Personnel: Paul F. Crouch, General Manager; Ben Miller, Chief Engineer; Rod Henke, Sales Manager.

Uvalde—K59EY, Ch. 59, J.B. Salazar. Phone: 830-278-3523.

Technical Facilities: 9.99-kw ERP, 69-ft. above ground, 1211-ft. above sea level, lat. 29° 15' 38", long. 99° 44' 46".

Holds CP for change to channel number 42, 8.15-kw ERP, 820-ft. above ground, 2369-ft. above sea level, lat. 29° 37' 11", long. 99° 02' 55". BMTTL-20040510AAT.

Ownership: J. B. Salazar.

Uvalde—K61FM, Ch. 61, J.B. Salazar. (KSAT-TV Ch. 12 San Antonio) Phone: 830-278-3523. Fax: 830-591-1120.

Technical Facilities: 0.052-kw ERP, 52-ft. above ground, 1194-ft. above sea level, lat. 29° 15' 38", long. 99° 44' 47".

Holds CP for change to 0.999-kw ERP, 51-ft. above ground, 1200-ft. above sea level, lat. 29° 15' 41", long. 99° 44' 54". BPTTL-20011009AAB.

Ownership: J. B. Salazar.

Uvalde—K69FC, Ch. 69, J.B. Salazar. Phone: 830-278-3523. Fax: 830-591-1120.

Technical Facilities: 0.98-kw ERP, 69-ft. above ground, 1211-ft. above sea level, lat. 29° 15' 38", long. 99° 44' 46".

Holds CP for change to 10-kw ERP, 312-ft. above ground, 1378-ft. above sea level, lat. 29° 22' 00", long. 99° 20' 58". BMTTL-20040525AIT.

Ownership: J. B. Salazar.

Uvalde—KNHB-LP, Ch. 7, CTV Broadcasting LLC. Phone: 713-358-4229.

Technical Facilities: 0.108-kw ERP, 100-ft. above ground, 1007-ft. above sea level, lat. 29° 12' 25", long. 99° 47' 55".

Ownership: CTV Broadcasting LLC.

Uvalde & Knippa—K72BN, Ch. 72, J.B. Salazar. Phone: 830-278-3523.

Technical Facilities: 0.05-kw ERP, lat. 29° 15' 38", long. 99° 44' 47".

Holds CP for change to 0.999-kw ERP, 51-ft. above ground, 1201-ft. above sea level, lat. 29° 15' 40", long. 99° 44' 53". BPTTL-20011009AAE.

Ownership: J. B. Salazar.

Uvalde, etc.—K65EQ, Ch. 65, J.B. Salazar. Phone: 830-278-3523. Fax: 830-591-1120.

Technical Facilities: 20-w TPO, 0.061-kw ERP, 52-ft. above ground, 1194-ft. above sea level, lat. 29° 15' 38", long. 99° 44' 46".

Holds CP for change to 0.999-kw ERP, 51-ft. above ground, 1200-ft. above sea level, lat. 29° 15' 41", long. 99° 44' 53". BPTTL-20011009AAC.

Transmitter: Big Mountain, Kennedy Ranch, Uvalde.

Ownership: J. B. Salazar.

Victoria—K43DV, Ch. 43, Trinity Broadcasting Network Inc. (KTBN-TV Ch. 40 Santa Ana)

Technical Facilities: 8.63-kw ERP, 436-ft. above ground, 571-ft. above sea level, lat. 28° 49' 00", long. 97° 03' 57".

■ **Victoria**—KCPV-LP, Ch. 7, Club Communications. Phones: 512-814-9830; 512-575-5555. Fax: 512-855-2718.

Technical Facilities: 100-w TPO, 0.5-kw ERP, 489-ft. above ground, 577-ft. above sea level, lat. 28° 46' 42", long. 96° 58' 08".

Transmitter: 3112-A Pleasant Green Dr.

Began Operation: August 1, 1981.

Ownership: Club Communications.

Personnel: Gerald Benavides, General Manager.

Victoria—KMOL-LP, Ch. 17, Saga Broadcasting LLC. Phone: 313-886-7070.

Technical Facilities: 50-kw ERP, 417-ft. above ground, 559-ft. above sea level, lat. 28° 50' 42", long. 97° 07' 33".

Ownership: Saga Communications Inc.

■ **Victoria**—KTJA-CA, Ch. 51, Una Vez Mas Victoria License LLC. Phone: 214-754-7008.

Technical Facilities: 48.8-kw ERP, 433-ft. above ground, 531-ft. above sea level, lat. 28° 46' 43", long. 96° 58' 09".

Began Operation: April 25, 1987.

Ownership: Una Vez Mas GP LLC.

Personnel: Gerald Benavides, General Manager.

Victoria—KUNU-LP, Ch. 21, Saga Communications Inc.

Technical Facilities: 1-kw ERP, 396-ft. above ground, 486-ft. above sea level, lat. 28° 46' 37", long. 96° 57' 45".

Began Operation: December 4, 1998.

Ownership: Saga Communications Inc.

■ **Victoria**—KVHM-LP, Ch. 31, Humberto Lopez. Phone: 361-575-9533. Fax: 361-575-9502.

Technical Facilities: 1000-w TPO, 27-kw ERP, 324-ft. above ground, 374-ft. above sea level, lat. 28° 46' 04", long. 96° 59' 12".

Transmitter: Hand Rd., 2.8-mi. from Victoria.

Began Operation: August 21, 1998.

Ownership: Humberto Lopez.

Personnel: Homer Lopez, General Manager; Ray Lopez, Chief Engineer; Ernest Lopez, Sales Manager.

■ **Victoria**—KVIT-LP, Ch. 34, Club Communications. Phones: 512-814-9830; 512-575-5555. Fax: 512-855-2718.

Technical Facilities: 40-kw ERP, 1148-ft. above ground, 1227-ft. above sea level, lat. 29° 34' 16", long. 95° 30' 38".

Transmitter: 3112-A Pleasant Green Dr.

Began Operation: September 19, 1985.

Ownership: Club Communications.

Personnel: Gerald Benavides, General Manager.

Victoria—KVTX-LP, Ch. 45, Saga Broadcasting Corp. Phone: 313-886-7070.

Technical Facilities: 1-kw ERP, 446-ft. above ground, 535-ft. above sea level, lat. 28° 46' 37", long. 96° 57' 45".

Holds CP for change to 23.04-kw ERP, 480-ft. above ground, 569-ft. above sea level, BPTTL-20041122AAL.

Began Operation: September 29, 1999.

Ownership: Saga Communications Inc.

Victoria—KXTS-LP, Ch. 41, Saga Broadcasting Corp. Phone: 313-886-7070.

Technical Facilities: 156-w TPO, 1-kw ERP, 495-ft. above ground, 574-ft. above sea level, lat. 28° 46' 41", long. 96° 57' 38".

Transmitter: 5-mi. SE of Victoria.

Ownership: Saga Communications Inc.

Waco—KWKO-LP, Ch. 38, Borger Broadcasting Inc. (KTBN-TV Ch. 40 Santa Ana) Phone: 501-219-2400.

Technical Facilities: 41-kw ERP, lat. 31° 28' 00", long. 097° 11' 14".

Transmitter: 1.4-mi. SE of Interstate 35 as it crosses Little Elm Creek.

Ownership: Equity Broadcasting Corp.

Welch—KWGD-LP, Ch. 19, Prime Time Christian Broadcasting Inc. Phone: 432-563-0420. Fax: 432-563-1736.

Technical Facilities: 100-w TPO, 0.8-kw ERP, 210-ft. above ground, 3337-ft. above sea level, lat. 32° 57' 52", long. 102° 07' 49".

Holds CP for change to 59-kw ERP, 292-ft. above ground, 3420-ft. above sea level, lat. 32° 57' 52", long. 102° 07' 51". BPTTL-20030922ADC.

Transmitter: 2.5-mi. N of Welch, off Hwy. 137.

Began Operation: February 1, 1996.

Ownership: Prime Time Christian Broadcasting Inc.

Personnel: Al Cooper, General Manager; Jay Wescott, Chief Engineer; Jeff Welter, Sales Manager.

Wellington, etc.—K27BZ, Ch. 27, Greenbelt TV Translator System Inc. (KAMR-TV Ch. 4 Amarillo)

Technical Facilities: 20-w TPO, 0.216-kw ERP, 226-ft. above ground, 2192-ft. above sea level, lat. 34° 46' 14", long. 100° 11' 28".

Transmitter: 4-mi. S of Wellington.

Ownership: Greenbelt TV Translator System Inc.

Wellington, etc.—K29BH, Ch. 29, Greenbelt TV Translator System Inc. (KAMR-TV Ch. 4 Amarillo)

Technical Facilities: 0.214-kw ERP, 220-ft. above ground, 2185-ft. above sea level, lat. 34° 46' 14", long. 100° 11' 28".

Wellington, etc.—K31BZ, Ch. 31, Greenbelt TV Translator System Inc. (KVII-TV Ch. 7 Amarillo)

Technical Facilities: 0.214-kw ERP, 220-ft. above ground, 2185-ft. above sea level, lat. 34° 46' 14", long. 100° 11' 28".

Wellington, etc.—K33CF, Ch. 33, Greenbelt TV Translator System Inc. (KFDA-TV Ch. 10 Amarillo)

Technical Facilities: 0.214-kw ERP, 220-ft. above ground, 2185-ft. above sea level, lat. 34° 46' 14", long. 100° 11' 28".

■ **Wichita Falls**—K20DN, Ch. 20, Christian Family Network Television Inc. Phone: 940-322-6229.

Technical Facilities: 100-w TPO, 1.24-kw ERP, 1063-ft. above sea level, lat. 33° 54' 31", long. 98° 29' 45".

Transmitter: 1200 9th St.

Began Operation: December 2, 1993.

Ownership: Christian Family Network Television Inc.

Personnel: Rod Payne, General Manager.

Wichita Falls—K26DL, Ch. 26, National Minority TV Inc. (KTBN-TV Ch. 40 Santa Ana) Phone: 949-552-0490.

Technical Facilities: 5.9-kw ERP, 407-ft. above ground, 1401-ft. above sea level, lat. 33° 53' 00", long. 98° 36' 10".

Holds CP for change to 15-kw ERP, 407-ft. above ground, 1402-ft. above sea level, BDFCDTT-20060328AJJ.

Ownership: National Minority TV Inc.

■ **Wichita Falls**—K30DJ, Ch. 30, Christian Family Network Television Inc. Phone: 940-322-6229.

Technical Facilities: 27.2-kw ERP, 440-ft. above ground, 1309-ft. above sea level, lat. 33° 53' 50", long. 98° 32' 33".

Ownership: Christian Family Network Television Inc.

Wichita Falls—K44GS, Ch. 44, North Texas Public Broadcasting Inc. (KERA-TV Ch. 13 Dallas) Phone: 214-871-1390.

Technical Facilities: 3.34-kw ERP, 512-ft. above ground, 1529-ft. above sea level, lat. 33° 54' 04", long. 98° 32' 21".

Ownership: North Texas Public Broadcasting Inc.

Wichita Falls—K48HU, Ch. 48, Family Broadcasting Group Inc. (KSBI Ch. 52 Oklahoma City) Phone: 405-631-7335.

Technical Facilities: 8.71-kw ERP, 168-ft. above ground, 1206-ft. above sea level, lat. 33° 54' 43", long. 98° 24' 46".

Ownership: Family Broadcasting Group Inc.

Wichita Falls—KAWF-LP, Ch. 51, Una Vez Mas Wichita Falls License LLC. Phone: 214-754-7008.

Technical Facilities: 1-kw ERP, 327-ft. above ground, 1313-ft. above sea level, lat. 33° 52' 23.6", long. 98° 21' 09.82".

Holds CP for change to 13-kw ERP, 492-ft. above ground, 1497-ft. above sea level, lat. 33° 52' 48", long. 98° 35' 18". BMDPTL-20050727ABC.

Ownership: Una Vez Mas GP LLC.

Wichita Falls—KJBO-LP, Ch. 35, Mission Broadcasting of Wichita Falls Inc. Phone: 330-335-8808.

Studio: 3800 Call Field Rd., Wichita Falls, TX 76308.

Technical Facilities: 1000-w TPO, 10.5-kw ERP, 400-ft. above ground, 1411-ft. above sea level, lat. 33° 53' 50", long. 98° 32' 33".

Holds CP for change to 0.062-kw ERP, BDFCDTL-20060403ADA.

Transmitter: 3700 Onaway Trail, Wichita Falls.

Began Operation: July 1, 1988.

Ownership: Mission Broadcasting Inc.

Personnel: Pete D'Acosta, General Manager.

Wichita Falls—KUWF-LP, Ch. 68, EBC Wichita Falls Inc. Phone: 501-219-2400.

Technical Facilities: 13.7-kw ERP, 476-ft. above ground, 1481-ft. above sea level, lat. 33° 52' 48", long. 98° 35' 18".

Ownership: Equity Broadcasting Corp.

Utah

Alton—K09NV, Ch. 9, Long Valley TV. (KTVX Ch. 4 Salt Lake City) Phone: 435-527-3508.

Technical Facilities: 0.127-kw ERP, 7920-ft. above sea level, lat. 37° 22' 26", long. 112° 32' 07".

Alton—K110C, Ch. 11, Long Valley TV. (KUTV Ch. 2 Salt Lake City) Phone: 435-527-3508.

Technical Facilities: 0.122-kw ERP, 7910-ft. above sea level, lat. 37° 22' 26", long. 112° 32' 07".

Alton—K130R, Ch. 13, Long Valley TV. (KSL-TV Ch. 5 Salt Lake City) Phone: 435-527-3508.

Technical Facilities: 0.122-kw ERP, 7910-ft. above sea level, lat. 37° 22' 26", long. 112° 32' 07".

Alton—K34FO, Ch. 34, Western Kane County Service District No. 1. Phone: 435-644-5089.

Technical Facilities: 20-ft. above ground, 7913-ft. above sea level, lat. 37° 22' 26", long. 112° 32' 007".

Alton, etc.—K38IN, Ch. 38, U. of Utah. (KUED Ch. 7 Salt Lake City)

Technical Facilities: 0.068-kw ERP, 20-ft. above ground, 7933-ft. above sea level, lat. 37° 22' 26", long. 112° 32' 07".

Ownership: U. of Utah.

Antimony—K02FA, Ch. 2, Antimony Town Inc. (KTVX Ch. 4 Salt Lake City)

Technical Facilities: 0.002-kw ERP, lat. 38° 10' 50", long. 112° 002' 30".

Antimony—K04FG, Ch. 4, Antimony Town Inc. (KUTV Ch. 2 Salt Lake City)

Technical Facilities: 0.008-kw ERP, lat. 38° 10' 50", long. 112° 002' 30".

Antimony—K05DO, Ch. 5, Antimony Town Inc. (KSL-TV Ch. 5 Salt Lake City)

Technical Facilities: 0.002-kw ERP, lat. 38° 10' 50", long. 112° 002' 30".

Antimony—K42FB, Ch. 42, Piute County. (KSTU Ch. 13 Salt Lake City) Phone: 435-577-2840.

Technical Facilities: 0.72-kw ERP, 26-ft. above ground, 7428-ft. above sea level, lat. 38° 10' 57", long. 112° 02' 25".

Ownership: Piute County.

Antimony—K44GA, Ch. 44, U. of Utah. (KUED Ch. 7 Salt Lake City) Phone: 801-585-3601.

Technical Facilities: 0.72-kw ERP, 26-ft. above ground, 7428-ft. above sea level, lat. 38° 10' 57", long. 112° 002' 25".

Apple Valley—K30DE, Ch. 30, U. of Utah. (KUTV Ch. 2 Salt Lake City)

Technical Facilities: 0.007-kw ERP, 30-ft. above ground, 4800-ft. above sea level, lat. 37° 07' 00", long. 113° 07' 50".

Apple Valley—K34CX, Ch. 34, Washington County. (KUED Ch. 7 Salt Lake City)

Technical Facilities: 0.007-kw ERP, 30-ft. above ground, 4800-ft. above sea level, lat. 37° 07' 00", long. 113° 07' 50".

Aurora—K53CF, Ch. 53, KUTV Holdings Inc.

Technical Facilities: 4.18-kw ERP, 30-ft. above ground, 8514-ft. above sea level, lat. 39° 29' 31", long. 111° 49' 40".

Ownership: CBS Corp.

Aurora, etc.—K51BK, Ch. 51, Clear Channel Broadcasting Licenses Inc. (KTVX Ch. 4 Salt Lake City)

Technical Facilities: 11.5-kw ERP, 30-ft. above ground, 8435-ft. above sea level, lat. 39° 29' 24", long. 111° 49' 06".

Beaver—K24FE, Ch. 24, Bonneville Holding Co. (KSL-TV Ch. 5 Salt Lake City) Phone: 801-575-7517.

Technical Facilities: 0.956-kw ERP, 48-ft. above ground, 9718-ft. above sea level, lat. 38° 31' 05", long. 113° 17' 03".

Holds CP for change to 0.239-kw ERP, 49-ft. above ground, 9721-ft. above sea level, BDFCDTT-20060331ABB.

Ownership: Bonneville International Corp.

Beaver—K36FM, Ch. 36, Beaver City. (KBYU-TV Ch. 11 Provo)

Technical Facilities: 0.75-kw ERP, 30-ft. above ground, 7871-ft. above sea level, lat. 38° 27' 04", long. 112° 39' 05".

Beaver—K40FT, Ch. 40, U. of Utah. (KUEN Ch. 9 Ogden)

Technical Facilities: 0.709-kw ERP, lat. 38° 27' 004", long. 112° 39' 005".

Transmitter: Gills Hill, 12-mi. N of Beaver.

Beaver—K42EX, Ch. 42, Beaver City. (KTVX Ch. 4 Salt Lake City)

Technical Facilities: 0.75-kw ERP, 30-ft. above ground, 7871-ft. above sea level, lat. 38° 27' 04", long. 112° 39' 05".

Beaver—K44HT, Ch. 44, Beaver City Corp. Phone: 435-438-2451.

Technical Facilities: 0.6-kw ERP, 26-ft. above ground, 7913-ft. above sea level, lat. 38° 27' 04", long. 112° 39' 05".

Ownership: Beaver City Corp.

Beaver—K46IB, Ch. 46, Beaver City Corp. Phone: 435-438-2451.

Technical Facilities: 0.6-kw ERP, 26-ft. above ground, 7835-ft. above sea level, lat. 38° 27' 24.2", long. 112° 29' 27.6".

Ownership: Beaver City Corp.

Beaver (rural)—K33FW, Ch. 33, Iron County. (KTVX Ch. 4 Salt Lake City) Phone: 435-477-8341.

Technical Facilities: 0.956-kw ERP, lat. 38° 31' 005", long. 113° 17' 003".

Transmitter: Frisco Peak, WNW of Milford.

Beaver (rural), etc.—K30GC, Ch. 30, Iron County. (KUTV Ch. 2 Salt Lake City) Phone: 435-477-8341.

Technical Facilities: 0.956-kw ERP, 48-ft. above ground, 9720-ft. above sea level, lat. 38° 31' 05", long. 113° 17' 03".

Transmitter: 18-mi. WNW of Milford.

Beaver City—K38GF, Ch. 38, Beaver City. (KSTU Ch. 13 Salt Lake City) Phone: 435-438-2451.

Technical Facilities: 0.75-kw ERP, 29-ft. above ground, 7871-ft. above sea level, lat. 38° 27' 004", long. 112° 39' 005".

Beaver, etc.—K07GY, Ch. 7, Beaver City Corp. (KUED Ch. 7 Salt Lake City) Phone: 435-438-2451.

Technical Facilities: 0.13-kw ERP, 26-ft. above ground, 7887-ft. above sea level, lat. 38° 27' 04", long. 112° 39' 05".

Ownership: Beaver City Corp.

Beaver, etc.—K09CS, Ch. 9, Beaver City Corp. (KUTV Ch. 2 Salt Lake City) Phone: 435-438-2451.

Technical Facilities: 0.13-kw ERP, 26-ft. above ground, 7887-ft. above sea level, lat. 38° 27' 04", long. 112° 39' 05".

Ownership: Beaver City Corp.

Beaver, etc.—K11CX, Ch. 11, Beaver City Corp. (KTVX Ch. 4 Salt Lake City) Phone: 435-438-2451.

Technical Facilities: 0.13-kw ERP, 26-ft. above ground, 7887-ft. above sea level, lat. 38° 27' 04", long. 112° 39' 05".

Ownership: Beaver City Corp.

Beaver, etc.—K13CV, Ch. 13, Beaver City Corp. (KSL-TV Ch. 5 Salt Lake City) Phone: 435-438-2451.

Technical Facilities: 0.13-kw ERP, 26-ft. above ground, 7887-ft. above sea level, lat. 38° 27' 04", long. 112° 39' 05".

Ownership: Beaver City Corp.

Beaver, etc.—K22FS, Ch. 22, KUTV Holdings, Inc. (KUTV Ch. 2 Salt Lake City) Phone: 202-457-4518.

Technical Facilities: 0.956-kw ERP, 48-ft. above ground, 9718-ft. above sea level, lat. 38° 31' 05", long. 113° 17' 03".

Bicknell & Teasdale—K34GN, Ch. 34, Wayne County. Phone: 435-836-2765.

Technical Facilities: 0.009-kw ERP, 9-ft. above ground, 7218-ft. above sea level, lat. 38° 25' 58", long. 111° 37' 57".

Bicknell, etc.—K38CJ, Ch. 38, U. of Utah. (KUEN Ch. 9 Ogden)

Technical Facilities: 0.35-kw ERP, 26-ft. above ground, 8487-ft. above sea level, lat. 38° 17' 00", long. 111° 30' 37".

Bicknell, etc.—K42AE, Ch. 42, Wayne County. (KSTU Ch. 13 Salt Lake City)

Technical Facilities: 2.15-kw ERP, 8281-ft. above sea level, lat. 38° 17' 00", long. 111° 30' 37".

Blanding & Monticello—K36AK, Ch. 36, San Juan County. (KSTU Ch. 13 Salt Lake City)

Technical Facilities: 0.3-kw ERP, 39-ft. above ground, 11397-ft. above sea level, lat. 37° 50' 22", long. 109° 27' 42".

Ownership: San Juan County.

Blanding & Monticello—K38AJ, Ch. 38, San Juan County. (KBYU-TV Ch. 11 Provo)

Technical Facilities: 1.3-kw ERP, lat. 37° 50' 15", long. 109° 27' 55".

Holds CP for change to 0.3-kw ERP, 39-ft. above ground, 11397-ft. above sea level, lat. 37° 50' 22.0", long. 109° 27' 41.5". BMJPTT-20000828AGF.

Ownership: San Juan County.

Blanding & Monticello—K42AD, Ch. 42, San Juan County. (KSL-TV Ch. 5 Salt Lake City)

Technical Facilities: 0.3-kw ERP, 39-ft. above ground, 11397-ft. above sea level, lat. 37° 50' 22", long. 109° 27' 42".

Blanding & Monticello—K44AG, Ch. 44, San Juan County. (KTVX Ch. 4 Salt Lake City)

Technical Facilities: 1.3-kw ERP, lat. 37° 50' 15", long. 109° 27' 55".

Holds CP for change to 0.3-kw ERP, 39-ft. above ground, 11397-ft. above sea level, lat. 37° 50' 22", long. 109° 27' 41.5". BMJPTT-20000828AGR.

Ownership: San Juan County.

Blanding & Monticello—K45GM, Ch. 45, San Juan County.

Technical Facilities: 0.3-kw ERP, 39-ft. above ground, 11397-ft. above sea level, lat. 37° 50' 22", long. 109° 27' 42".

Blanding & Monticello—K46AF, Ch. 46, San Juan County. (KUTV Ch. 2 Salt Lake City)

Technical Facilities: 1.3-kw ERP, lat. 37° 50' 15", long. 109° 27' 55".

Holds CP for change to 0.3-kw ERP, 39-ft. above ground, 11397-ft. above sea level, lat. 37° 50' 22", long. 109° 27' 41.5". BMJPTT-20000828AGZ.

Ownership: San Juan County.

Blanding & Monticello—K47JI, Ch. 47, U. of Utah. Phones: 801-581-7777; 801-585-3601.

Technical Facilities: 0.35-kw ERP, 39-ft. above ground, 11397-ft. above sea level, lat. 37° 50' 22", long. 109° 27' 42".

Ownership: U. of Utah.

Bloomington—K20GJ, Ch. 20, Bonneville Holding Co. (KSL-TV Ch. 5 Salt Lake City) Phone: 435-634-5700.

Utah — Low Power TV & TV Translator Stations

Technical Facilities: 0.79-kw ERP, lat. 37° 03' 48", long. 113° 34' 26".

Transmitter: Webb Hill.

Ownership: Bonneville International Corp.

Bloomington—K33GE, Ch. 33, Brigham Young U. (KBYU-TV Ch. 11 Provo) Phone: 801-422-8423.

Technical Facilities: 0.745-kw ERP, 79-ft. above ground, 3199-ft. above sea level, lat. 37° 03' 49", long. 113° 34' 20".

Bloomington—KUWB-LP, Ch. 22, Clear Channel Broadcasting Licenses Inc. Phone: 918-388-5222.

Technical Facilities: 0.79-kw ERP, 61-ft. above ground, 3202-ft. above sea level, lat. 37° 03' 48", long. 113° 34' 23".

Ownership: Clear Channel Communications Inc.

Bluebell, etc.—K31DB, Ch. 31, Duchesne County. (KUED Ch. 7 Salt Lake City)

Technical Facilities: 0.709-kw ERP, 20-ft. above ground, 6289-ft. above sea level, lat. 40° 19' 27", long. 110° 09' 19".

Bluff—K04PI, Ch. 4, San Juan County. (KBYU-TV Ch. 11 Provo) Phone: 435-587-3223.

Technical Facilities: 0.0045-kw ERP, 15-ft. above ground, 4711-ft. above sea level, lat. 37° 16' 12", long. 109° 33' 26".

Ownership: San Juan County.

Bluff—K06MM, Ch. 6, San Juan County. (KSTU Ch. 13 Salt Lake City)

Technical Facilities: 0.002-kw ERP, 16-ft. above ground, 4715-ft. above sea level, lat. 37° 16' 12", long. 109° 33' 32".

Bluff & area—K02PU, Ch. 2, San Juan County. Phone: 435-678-3322.

Technical Facilities: 0.0045-kw ERP, 15-ft. above ground, 4713-ft. above sea level, lat. 37° 16' 12", long. 109° 33' 26".

Ownership: San Juan County.

Bluff & area—K13XS, Ch. 13, San Juan County. Phone: 435-678-3322.

Technical Facilities: 0.0045-kw ERP, 15-ft. above ground, 4713-ft. above sea level, lat. 37° 16' 12", long. 109° 33' 26".

Ownership: San Juan County.

Boulder—K08II, Ch. 8, Garfield County. (KUTV Ch. 2 Salt Lake City)

Technical Facilities: 0.001-kw ERP, lat. 37° 53' 53", long. 111° 25' 008".

Boulder—K10JG, Ch. 10, Garfield County. (KTVX Ch. 4 Salt Lake City; KTVN Ch. 2 Reno)

Technical Facilities: 0.001-kw ERP, lat. 37° 53' 53", long. 111° 25' 008".

Boulder—K12JR, Ch. 12, Garfield County. (KSL-TV Ch. 5 Salt Lake City)

Technical Facilities: 0.001-kw ERP, lat. 37° 53' 53", long. 111° 25' 008".

Boulder—K18CG, Ch. 18, U. of Utah. (KUED Ch. 7 Salt Lake City)

Technical Facilities: 0.184-kw ERP, lat. 37° 54' 37", long. 111° 23' 58".

Brian Head/Parowan—K49HC, Ch. 49, Iron County. (KTVX Ch. 4 Salt Lake City) Phone: 435-477-8341.

Technical Facilities: 1.33-kw ERP, 48-ft. above ground, 8807-ft. above sea level, lat. 37° 38' 18", long. 113° 01' 52".

Holds CP for change to 0.97-kw ERP, 49-ft. above ground, 6765-ft. above sea level, lat. 37° 50' 32", long. 112° 58' 27". BPTT-20050822BDZ.

Ownership: Iron County.

Brian Head/Parowan—K51HQ, Ch. 51, Iron County. (KSTU Ch. 13 Salt Lake City) Phone: 435-477-8341.

Technical Facilities: 1.33-kw ERP, 48-ft. above ground, 8807-ft. above sea level, lat. 37° 38' 18", long. 113° 01' 52".

Holds CP for change to 0.97-kw ERP, 49-ft. above ground, 6765-ft. above sea level, lat. 37° 50' 32", long. 112° 58' 27". BPTT-20050822BIH.

Ownership: Iron County.

Bullfrog—K15GN, Ch. 15, U. of Utah. Phone: 801-581-7777.

Technical Facilities: 0.6-kw ERP, 13-ft. above ground, 6893-ft. above sea level, lat. 37° 27' 15", long. 110° 43' 20".

Ownership: U. of Utah.

Caineville—K09LV, Ch. 9, Wayne County. (KUTV Ch. 2 Salt Lake City)

Technical Facilities: 0.006-kw ERP, 4747-ft. above sea level, lat. 38° 21' 40", long. 110° 53' 34".

Caineville—K11LZ, Ch. 11, Wayne County. (KTVX Ch. 4 Salt Lake City)

Technical Facilities: 0.006-kw ERP, 4751-ft. above sea level, lat. 38° 21' 40", long. 110° 53' 34".

Caineville—K13MQ, Ch. 13, Wayne County. (KSL-TV Ch. 5 Salt Lake City)

Technical Facilities: 0.006-kw ERP, lat. 38° 21' 40", long. 110° 53' 34".

Cane Beds, AZ & Hilldal—K06OB, Ch. 6, U. of Utah. Phone: 801-585-3601.

Technical Facilities: 0.09-kw ERP, 20-ft. above ground, 5016-ft. above sea level, lat. 36° 54' 11", long. 113° 51' 08".

Ownership: U. of Utah.

Cannonville—K07OB, Ch. 7, Bryce Lions Club. (KUED Ch. 7 Salt Lake City)

Technical Facilities: 0.129-kw ERP, lat. 37° 42' 46", long. 112° 004' 37".

Capital Reef National Park (Fruita)—K08HZ, Ch. 8, Wayne County. (KUTV Ch. 2 Salt Lake City)

Technical Facilities: 0.007-kw ERP, 6220-ft. above sea level, lat. 38° 17' 47", long. 111° 17' 30".

Capital Reef National Park (Fruita)—K10IV, Ch. 10, Wayne County. (KTVX Ch. 4 Salt Lake City)

Technical Facilities: 0.007-kw ERP, 6220-ft. above sea level, lat. 38° 17' 47", long. 111° 17' 30".

Capital Reef National Park (Fruita)—K12JH, Ch. 12, Wayne County. (KSL-TV Ch. 5 Salt Lake City)

Technical Facilities: 0.007-kw ERP, 6224-ft. above sea level, lat. 38° 17' 47", long. 111° 17' 30".

Carbon County rural—K29CM, Ch. 29, U. of Utah. (KUEN Ch. 9 Ogden)

Technical Facilities: 1.05-kw ERP, 59-ft. above ground, 9846-ft. above sea level, lat. 39° 45' 26", long. 110° 55' 22".

Castle Gate—K02FS, Ch. 2, Carbon County. (KUTV Ch. 2 Salt Lake City)

Technical Facilities: 0.006-kw ERP, lat. 39° 43' 15", long. 110° 51' 36".

Cedar Canyon—K06JA, Ch. 6, Cedar Canyon TV. (KTVX Ch. 4 Salt Lake City)

Technical Facilities: 0.008-kw ERP, lat. 37° 36' 002", long. 112° 51' 17".

Cedar Canyon—K08MZ, Ch. 8, Cedar Canyon TV. (KOAT-TV Ch. 7 Albuquerque) Phone: 435-477-8341.

Technical Facilities: 0.009-kw ERP, 16-ft. above ground, 10679-ft. above sea level, lat. 37° 36' 002", long. 112° 51' 17".

Cedar Canyon—K10MF, Ch. 10, Cedar Canyon TV. (KSL-TV Ch. 5 Salt Lake City)

Technical Facilities: 0.01-kw ERP, lat. 37° 35' 39", long. 112° 50' 52".

Cedar City—K02NU, Ch. 2, Iron County. (KSTU Ch. 13 Salt Lake City) Phone: 435-477-8341.

Technical Facilities: 100-kw ERP, lat. 37° 38' 18", long. 113° 01' 52".

Holds CP for change to 1.78-kw ERP, 32-ft. above ground, 8789-ft. above sea level, BPTTV-20030128ADM.

Cedar City—K05HB, Ch. 5, Iron County. (KBYU-TV Ch. 11 Provo)

Technical Facilities: 1.47-kw ERP, 33-ft. above ground, 8825-ft. above sea level, lat. 37° 38' 18", long. 113° 001' 52".

Cedar City—K07GQ, Ch. 7, Iron County. (KUED Ch. 7 Salt Lake City)

Technical Facilities: 0.39-kw ERP, 32-ft. above ground, 8792-ft. above sea level, lat. 37° 38' 18", long. 113° 001' 52".

Cedar City—K09CJ, Ch. 9, Iron County. (KUTV Ch. 2 Salt Lake City)

Technical Facilities: 0.39-kw ERP, 32-ft. above ground, 8792-ft. above sea level, lat. 37° 38' 18", long. 113° 001' 52".

Cedar City—K11CQ, Ch. 11, Iron County. (KTVX Ch. 4 Salt Lake City)

Technical Facilities: 0.39-kw ERP, 32-ft. above ground, 8792-ft. above sea level, lat. 37° 38' 18", long. 113° 001' 52".

Cedar City—K13CP, Ch. 13, Iron County. (KSL-TV Ch. 5 Salt Lake City)

Technical Facilities: 0.39-kw ERP, 32-ft. above ground, 8792-ft. above sea level, lat. 37° 38' 18", long. 113° 001' 52".

Cedar City—K22RK, Ch. 22, Iron County.

Technical Facilities: 0.285-kw ERP, 25-ft. above ground, 8783-ft. above sea level, lat. 37° 38' 18", long. 113° 001' 52".

Cedar City—K31EI, Ch. 31, Iron County. (KSTU Ch. 13 Salt Lake City)

Technical Facilities: 0.034-kw ERP, 16-ft. above ground, 10679-ft. above sea level, lat. 37° 36' 02", long. 112° 51' 17".

Cedar City—K41GE, Ch. 41, U. of Utah.

Technical Facilities: 0.285-kw ERP, 25-ft. above ground, 8785-ft. above sea level, lat. 37° 38' 18", long. 113° 01' 52".

Cedar City—K45HD, Ch. 45, Iron County. (KUED Ch. 7 Salt Lake City) Phone: 435-477-8341.

Technical Facilities: 0.147-kw ERP, 26-ft. above ground, 8786-ft. above sea level, lat. 37° 38' 18", long. 113° 01' 52".

Holds CP for change to 1.47-kw ERP, BPTT-20060309ADF.

Ownership: Iron County.

Cedar City—K47IS, Ch. 47, Iron County. (KSL-TV Ch. 5 Salt Lake City) Phone: 435-477-8341.

Technical Facilities: 1.2-kw ERP, 25-ft. above ground, 8785-ft. above sea level, lat. 37° 38' 18", long. 113° 01' 52".

Ownership: Iron County.

Cedar City Canyon—K12PN, Ch. 12, Iron County. Phone: 435-477-8340.

Technical Facilities: 0.009-kw ERP, 16-ft. above ground, 10679-ft. above sea level, lat. 37° 36' 002", long. 112° 51' 17".

Cedar City, etc.—K33EB, Ch. 33, Iron County.

Technical Facilities: 0.034-kw ERP, 16-ft. above ground, 10679-ft. above sea level, lat. 37° 36' 02", long. 112° 51' 17".

Cedar City, etc.—K35HG, Ch. 35, Iron County. (KTVX Ch. 4 Salt Lake City) Phone: 435-477-8341.

Technical Facilities: 1.47-kw ERP, 25-ft. above ground, 8811-ft. above sea level, lat. 37° 38' 18", long. 113° 01' 52".

Ownership: Iron County.

Cedar City, etc.—K43JT, Ch. 43, Iron County. Phone: 435-477-8341.

Technical Facilities: 0.147-kw ERP, 26-ft. above ground, 8786-ft. above sea level, lat. 37° 38' 18", long. 113° 01' 52".

Ownership: Iron County.

Circleville—K07JV, Ch. 7, U. of Utah. (KUED Ch. 7 Salt Lake City)

Technical Facilities: 0.31-kw ERP, 6499-ft. above sea level, lat. 38° 12' 49", long. 112° 14' 23".

Circleville—K09FX, Ch. 9, Piute County. (KTVX Ch. 4 Salt Lake City)

Technical Facilities: 0.021-kw ERP, lat. 38° 12' 49", long. 112° 14' 23".

Circleville—K11FZ, Ch. 11, Piute County. (KUTV Ch. 2 Salt Lake City)

Technical Facilities: 0.021-kw ERP, lat. 38° 12' 49", long. 112° 14' 23".

Circleville—K13EK, Ch. 13, Piute County. (KSL-TV Ch. 5 Salt Lake City)

Technical Facilities: 0.008-kw ERP, lat. 38° 12' 49", long. 112° 14' 23".

Circleville—K17HD, Ch. 17, Piute County. (KSTU Ch. 13 Salt Lake City)

Technical Facilities: 0.08-kw ERP, 16-ft. above ground, 6512-ft. above sea level, lat. 38° 12' 49", long. 112° 14' 23".

Ownership: Piute County.

- Coalville**—K07LT, Ch. 7, Summit County. (KUED Ch. 7 Salt Lake City)
 Technical Facilities: 0.141-kw ERP, 6020-ft. above sea level, lat. 40° 55' 26", long. 111° 23' 51".
- Coalville**—K09DP, Ch. 9, Summit County. (KUTV Ch. 2 Salt Lake City)
 Technical Facilities: 0.146-kw ERP, lat. 40° 55' 26", long. 111° 23' 51".
- Coalville**—K11DW, Ch. 11, Summit County. (KTVX Ch. 4 Salt Lake City)
 Technical Facilities: 0.146-kw ERP, 6020-ft. above sea level, lat. 40° 55' 26", long. 111° 23' 51".
- Coalville**—K13DP, Ch. 13, Summit County. (KSL-TV Ch. 5 Salt Lake City)
 Technical Facilities: 0.144-kw ERP, 6020-ft. above sea level, lat. 40° 55' 26", long. 111° 23' 51".
- Coalville**—K35HH, Ch. 35, Summit County. Phone: 435-336-3220.
 Technical Facilities: 0.14-kw ERP, 9-ft. above ground, 6009-ft. above sea level, lat. 40° 55' 26", long. 111° 23' 51".
 Ownership: Summit County.
- Coalville & adjacent area**—K24GF, Ch. 24, Summit County. Phone: 435-336-3220.
 Technical Facilities: 0.14-kw ERP, 9-ft. above ground, 6009-ft. above sea level, lat. 40° 55' 26", long. 111° 23' 51".
 Ownership: Summit County.
- Coalville & adjacent area**—K28IP, Ch. 28, Summit County. Phone: 439-336-3220.
 Technical Facilities: 0.14-kw ERP, 9-ft. above ground, 6009-ft. above sea level, lat. 40° 55' 26", long. 111° 23' 51".
 Ownership: Summit County.
- Coalville, etc.**—K26DS, Ch. 26, Summit County. (KSTU Ch. 13 Salt Lake City)
 Technical Facilities: 0.14-kw ERP, 10-ft. above ground, 6010-ft. above sea level, lat. 40° 55' 26", long. 111° 23' 51".
- Columbia, etc.**—K4980, Ch. 49, U. of Utah. (KUED Ch. 7 Salt Lake City)
 Technical Facilities: 1.07-kw ERP, 36-ft. above ground, 9819-ft. above sea level, lat. 39° 45' 26", long. 110° 55' 22".
- Delta**—K39FR, Ch. 39, Millard County. Phone: 435-743-5227.
 Technical Facilities: 2.69-kw ERP, 26-ft. above ground, 5705-ft. above sea level, lat. 39° 21' 15", long. 112° 20' 30".
- Delta**—K41GH, Ch. 41, U. of Utah. Phone: 801-585-3601.
 Technical Facilities: 2.63-kw ERP, 25-ft. above ground, 6601-ft. above sea level, lat. 39° 21' 15", long. 112° 20' 30".
 Ownership: U. of Utah.
- Delta & Dak City**—K43GN, Ch. 43, Millard County. (KSTU Ch. 13 Salt Lake City) Phone: 435-864-1405.
 Technical Facilities: 2.6-kw ERP, 25-ft. above ground, 6601-ft. above sea level, lat. 39° 21' 15", long. 112° 20' 30".
- Delta & Dak City**—K47HM, Ch. 47, U. of Utah. Phone: 801-581-7777.
- Technical Facilities:** 2.5-kw ERP, 25-ft. above ground, 6601-ft. above sea level, lat. 39° 21' 15", long. 112° 20' 30".
- Delta, etc.**—K31FG, Ch. 31, KUTV Holdings Inc. Phone: 202-457-4518.
 Studio: 2185 South 3600 West, Salt Lake City, UT 84119.
 Technical Facilities: 2.63-kw ERP, 23-ft. above ground, 6598-ft. above sea level, lat. 39° 21' 15", long. 112° 20' 30".
 Transmitter: 1.5-mi. SSW of Oak City.
 Began Operation: March 1, 1983.
 Ownership: CBS Corp.
- Delta, etc.**—K45GE, Ch. 45, Millard County School District. (KBYU-TV Ch. 11 Provo) Phone: 435-864-1405.
 Technical Facilities: 2.6-kw ERP, 25-ft. above ground, 6601-ft. above sea level, lat. 39° 21' 15", long. 112° 20' 30".
 Ownership: Millard County.
- Delta, etc.**—K51GG, Ch. 51, Millard County. Phone: 435-864-1405.
 Technical Facilities: 2-kw ERP, 26-ft. above ground, 5476-ft. above sea level, lat. 39° 21' 12", long. 112° 21' 06".
- Duchesne**—K03CN, Ch. 3, Duchesne County. (KUED Ch. 7 Salt Lake City)
 Technical Facilities: 0.004-kw ERP, lat. 40° 09' 12", long. 110° 23' 40".
- Duchesne**—K08CT, Ch. 8, Duchesne County. (KUTV Ch. 2 Salt Lake City)
 Technical Facilities: 0.004-kw ERP, lat. 40° 09' 12", long. 110° 23' 40".
- Duchesne**—K10DE, Ch. 10, Duchesne County. (KTVX Ch. 4 Salt Lake City)
 Technical Facilities: 0.004-kw ERP, lat. 40° 09' 12", long. 110° 23' 40".
- Duchesne**—K23FT, Ch. 23, U. of Utah. Phone: 801-585-3601.
 Technical Facilities: 2-kw ERP, 40-ft. above ground, 10056-ft. above sea level, lat. 40° 21' 45", long. 110° 47' 31".
- Duchesne**—K34FV, Ch. 34, Duchesne County.
 Technical Facilities: 0.22-kw ERP, 19-ft. above ground, 5564-ft. above sea level, lat. 40° 09' 12", long. 110° 23' 40".
- Duchesne**—K45AG, Ch. 45, Duchesne County. (KBYU-TV Ch. 11 Provo)
 Technical Facilities: 0.07-kw ERP, lat. 40° 09' 12", long. 110° 23' 40".
- Duchesne**—K47AN, Ch. 47, Duchesne County. (KAMR-TV Ch. 4 Amarillo)
 Technical Facilities: 0.069-kw ERP, 6919-ft. above sea level, lat. 40° 09' 12", long. 110° 23' 40".
- Duchesne County (rural)**—K17DM, Ch. 17, Duchesne County.
 Technical Facilities: 3.12-kw ERP, 43-ft. above ground, 10059-ft. above sea level, lat. 40° 21' 45", long. 110° 47' 31".
- Duchesne, etc.**—K12DL, Ch. 12, Duchesne County. (KSL-TV Ch. 5 Salt Lake City)
 Technical Facilities: 0.004-kw ERP, lat. 40° 09' 12", long. 110° 23' 40".
- Dutch John & Manila**—K02HP, Ch. 2, Daggett County TV Dept. (KUTV Ch. 2 Salt Lake City)
 Technical Facilities: 0.087-kw ERP, lat. 40° 57' 16", long. 109° 27' 51".
- East Carbon County**—K39CO, Ch. 39, Carbon County. (KBYU-TV Ch. 11 Provo)
 Technical Facilities: 1.42-kw ERP, 26-ft. above ground, 9829-ft. above sea level, lat. 39° 45' 22", long. 110° 59' 26".
- East Price**—K020T, Ch. 2, Carbon County.
 Technical Facilities: 0.002-kw ERP, lat. 39° 36' 38", long. 110° 48' 47".
 Transmitter: 0.7-mi. N of Price.
- East Price**—K04IW, Ch. 4, Carbon County. (KTVX Ch. 4 Salt Lake City)
 Technical Facilities: 0.034-kw ERP, lat. 39° 36' 38", long. 110° 48' 47".
- East Price**—K05GX, Ch. 5, Carbon County. (KSL-TV Ch. 5 Salt Lake City)
 Technical Facilities: 0.03-kw ERP, lat. 39° 36' 38", long. 110° 48' 47".
- East Price**—K070Q, Ch. 7, Carbon County. (KUED Ch. 7 Salt Lake City)
 Technical Facilities: 0.002-kw ERP, lat. 39° 36' 38", long. 110° 48' 47".
- Echo**—K35FZ, Ch. 35, Summit County.
 Technical Facilities: 0.669-kw ERP, lat. 40° 58' 40", long. 111° 26' 008".
 Transmitter: 0.06-mi. NE of Echo.
- Echo & Henefer**—K08AS, Ch. 8, Summit County. (KUTV Ch. 2 Salt Lake City)
 Technical Facilities: 0.008-kw ERP, lat. 40° 58' 40", long. 111° 26' 008".
- Echo & Henefer**—K10AY, Ch. 10, Summit County. (KTVX Ch. 4 Salt Lake City)
 Technical Facilities: 0.082-kw ERP, lat. 40° 58' 40", long. 111° 26' 008".
- Echo & Henefer**—K12AY, Ch. 12, Summit County. (KSL-TV Ch. 5 Salt Lake City)
 Technical Facilities: 0.008-kw ERP, lat. 40° 58' 40", long. 111° 26' 008".
- Emery**—K35DW, Ch. 35, Emery County. (KSTU Ch. 13 Salt Lake City)
 Technical Facilities: 0.142-kw ERP, 49-ft. above ground, 6814-ft. above sea level, lat. 38° 55' 52", long. 111° 11' 25".
- Emery**—K39DV, Ch. 39, Emery County. (KUED Ch. 7 Salt Lake City)
 Technical Facilities: 0.142-kw ERP, 46-ft. above ground, 6811-ft. above sea level, lat. 38° 55' 52", long. 111° 11' 25".
- Emery**—K41GV, Ch. 41, Emery County. Phone: 435-381-5678.
 Technical Facilities: 0.1-kw ERP, 26-ft. above ground, 6827-ft. above sea level, lat. 38° 55' 52", long. 111° 11' 25".
- Emery**—K43EV, Ch. 43, Emery County.
 Technical Facilities: 0.141-kw ERP, lat. 38° 55' 53", long. 111° 11' 25".
 Transmitter: Approx. 3-mi. E of Emery City.
- Emery**—K45GP, Ch. 45, Emery County. (KUTV Ch. 2 Salt Lake City) Phone: 435-381-5678.
 Technical Facilities: 0.1-kw ERP, 26-ft. above ground, 6827-ft. above sea level, lat. 38° 55' 52", long. 111° 11' 25".
- Emery**—K47HD, Ch. 47, Emery County. Phone: 435-381-5678.
 Technical Facilities: 0.1-kw ERP, 26-ft. above ground, 6827-ft. above sea level, lat. 38° 55' 53", long. 111° 11' 25".
- Emery**—K49GB, Ch. 49, Emery County. (KSL-TV Ch. 5 Salt Lake City) Phone: 435-381-5678.
 Technical Facilities: 0.1-kw ERP, 26-ft. above ground, 6827-ft. above sea level, lat. 38° 55' 52", long. 111° 11' 25".
- Enoch & Summit**—K50HI, Ch. 50, Iron County. Phone: 435-477-8341.
 Technical Facilities: 0.745-kw ERP, lat. 37° 50' 32", long. 112° 58' 10".
- Enterprise**—K03BF, Ch. 3, KUTV Holdings Inc. (KUTV Ch. 2 Salt Lake City)
 Technical Facilities: 0.014-kw ERP, lat. 37° 36' 000", long. 113° 44' 000".
- Enterprise**—K05BU, Ch. 5, Washington County Television Dept. (KTVX Ch. 4 Salt Lake City)
 Technical Facilities: 0.014-kw ERP, lat. 37° 36' 000", long. 113° 44' 000".
- Enterprise**—K07ED, Ch. 7, Bonneville Holding Co. (KSL-TV Ch. 5 Salt Lake City)
 Technical Facilities: 0.01-kw ERP, lat. 37° 36' 000", long. 113° 44' 000".
 Ownership: Bonneville International Corp.
- Enterprise**—K13HH, Ch. 13, U. of Utah. (KUED Ch. 7 Salt Lake City)
 Technical Facilities: 0.01-kw ERP, lat. 37° 36' 000", long. 113° 44' 000".
- Enterprise**—KMBU-LP, Ch. 32, CCR-St. George IV LLC. Phone: 303-468-6500.
 Technical Facilities: 0.079-kw ERP, 20-ft. above ground, 7218-ft. above sea level, lat. 37° 30' 46", long. 113° 39' 14".
 Ownership: Cherry Creek Radio LLC.
- Enterprise, etc.**—K34FW, Ch. 34, Brigham Young U. Phone: 801-422-8423.
 Technical Facilities: 0.38-kw ERP, 33-ft. above ground, 7224-ft. above sea level, lat. 37° 30' 46", long. 113° 39' 14".
 Ownership: Brigham Young U.
- Escalante**—K02FQ, Ch. 2, Escalante City. (KUTV Ch. 2 Salt Lake City)
 Technical Facilities: 0.007-kw ERP, lat. 37° 56' 25", long. 111° 43' 40".
- Escalante**—K04FR, Ch. 4, Escalante City. (KTVX Ch. 4 Salt Lake City)
 Technical Facilities: 0.009-kw ERP, lat. 37° 56' 25", long. 111° 43' 40".
- Escalante**—K05DV, Ch. 5, Escalante City. (KSL-TV Ch. 5 Salt Lake City)
 Technical Facilities: 0.009-kw ERP, lat. 37° 56' 25", long. 111° 43' 40".
- Escalante**—K07JZ, Ch. 7, Escalante City. (KUED Ch. 7 Salt Lake City)

Utah — Low Power TV & TV Translator Stations

- Technical Facilities:** 0.008-kw ERP, lat. 37° 56' 25", long. 111° 43' 40".
- Escalante—K09WJ, Ch. 9, Escalante City.**
Technical Facilities: 0.051-kw ERP, lat. 37° 47' 15", long. 111° 35' 45".
Transmitter: 1.2-mi. NNE of Escalante.
- Escalante—K11SJ, Ch. 11, Escalante City.**
Technical Facilities: 0.005-kw ERP, 26-ft. above ground, 6004-ft. above sea level, lat. 37° 47' 15", long. 111° 35' 45".
- Escalante—K13VH, Ch. 13, Escalante City.**
Technical Facilities: 0.005-w TPO, 26-ft. above ground, 6004-ft. above sea level, lat. 37° 47' 15", long. 111° 35' 45".
- Escalante—K15EM, Ch. 15, U. of Utah. (KUEN Ch. 9 Ogden)**
Technical Facilities: 0.159-kw ERP, lat. 37° 47' 15", long. 111° 35' 45".
Transmitter: 1.24-mi. NNE of Escalante.
- Eureka—K29CJ, Ch. 29, Juab County. (KSTU Ch. 13 Salt Lake City)**
Technical Facilities: 0.004-kw ERP, 10-ft. above ground, 7930-ft. above sea level, lat. 39° 56' 27", long. 112° 07' 11".
- Eureka—K33DL, Ch. 33, Juab County. (KBYU-TV Ch. 11 Provo)**
Technical Facilities: 0.004-kw ERP, 10-ft. above ground, 7926-ft. above sea level, lat. 39° 56' 27", long. 112° 07' 11".
- Eureka—K35CZ, Ch. 35, Juab County. (KUEN Ch. 9 Ogden)**
Technical Facilities: 0.004-kw ERP, 10-ft. above ground, 7930-ft. above sea level, lat. 39° 56' 27", long. 112° 07' 11".
- Eureka—K39CR, Ch. 39, Juab County. (KSL-TV Ch. 5 Salt Lake City)**
Technical Facilities: 0.004-kw ERP, 10-ft. above ground, 7930-ft. above sea level, lat. 39° 56' 27", long. 112° 07' 11".
- Eureka—K41DC, Ch. 41, Juab County.**
Technical Facilities: 0.004-kw ERP, 10-ft. above ground, 7930-ft. above sea level, lat. 39° 56' 27", long. 112° 07' 11".
- Eureka—K43DA, Ch. 43, Juab County. (KTVX Ch. 4 Salt Lake City)**
Technical Facilities: 0.004-kw ERP, 10-ft. above ground, 7930-ft. above sea level, lat. 39° 56' 27", long. 112° 07' 11".
- Eureka—K45DD, Ch. 45, Juab County.**
Technical Facilities: 0.004-kw ERP, 10-ft. above ground, 7930-ft. above sea level, lat. 39° 56' 27", long. 112° 07' 11".
- Fillmore—K32GE, Ch. 32, Millard County.**
Phone: 435-743-5227.
Technical Facilities: 3.2-kw ERP, 26-ft. above ground, 5731-ft. above sea level, lat. 39° 00' 10", long. 112° 19' 31".
- Fillmore—K34GO, Ch. 34, Millard County.**
Phone: 435-743-5227.
Technical Facilities: 3.16-kw ERP, 26-ft. above ground, 5731-ft. above sea level, lat. 39° 00' 10", long. 112° 19' 31".
- Fillmore—K36FY, Ch. 36, Millard County.**
Phone: 435-743-5227.
Technical Facilities: 3.24-kw ERP, 26-ft. above ground, 5705-ft. above sea level, lat. 39° 00' 10", long. 112° 19' 31".
- Fillmore—K38GT, Ch. 38, Millard County.**
Phone: 435-743-5227.
Technical Facilities: 3.24-kw ERP, 26-ft. above ground, 5705-ft. above sea level, lat. 39° 00' 10", long. 112° 19' 31".
- Fillmore—K40GD, Ch. 40, Millard County.**
Phone: 435-743-5227.
Technical Facilities: 3.24-kw ERP, 26-ft. above ground, 5705-ft. above sea level, lat. 39° 00' 10", long. 112° 19' 31".
- Fillmore—K48ED, Ch. 48, Millard County School District. (KUED Ch. 7 Salt Lake City)**
Technical Facilities: 3.16-kw ERP, lat. 39° 00' 10", long. 112° 19' 31".
- Fillmore, etc.—K42DR, Ch. 42, Millard County.**
Technical Facilities: 3.16-kw ERP, 26-ft. above ground, 5705-ft. above sea level, lat. 39° 02' 10", long. 112° 19' 31".
- Fillmore, etc.—K44EA, Ch. 44, U. of Utah. (KUEN Ch. 9 Ogden)**
Technical Facilities: 1.81-kw ERP, 26-ft. above ground, 5709-ft. above sea level, lat. 39° 02' 10", long. 112° 19' 31".
- Fillmore, etc.—K46EI, Ch. 46, Millard County. (KSTU Ch. 13 Salt Lake City) Phone:** 435-864-1405.
Technical Facilities: 3.16-kw ERP, 26-ft. above ground, 5705-ft. above sea level, lat. 39° 02' 10", long. 112° 19' 31".
- Fillmore, Meadow, etc.—K50DE, Ch. 50, Millard County School District.**
Technical Facilities: 3.16-kw ERP, 26-ft. above ground, 5705-ft. above sea level, lat. 39° 02' 10", long. 112° 19' 31".
- Fish Lake Resort—K03DE, Ch. 3, Sevier County. (KSL-TV Ch. 5 Salt Lake City)**
Technical Facilities: 0.01-kw ERP, lat. 38° 31' 40", long. 111° 43' 00".
- Fish Lake Resort—K06FL, Ch. 6, Sevier County. (KUTV Ch. 2 Salt Lake City)**
Technical Facilities: 0.018-kw ERP, lat. 38° 31' 40", long. 111° 43' 00".
- Fish Lake Resort—K07IZ, Ch. 7, Sevier County. (KTVX Ch. 4 Salt Lake City)**
Technical Facilities: 0.005-kw ERP, lat. 38° 31' 40", long. 111° 43' 00".
- Fish Lake Resort—K09VW, Ch. 9, Sevier County. (KUED Ch. 7 Salt Lake City)**
Technical Facilities: 0.004-kw ERP, 10-ft. above ground, 9659-ft. above sea level, lat. 38° 31' 40", long. 111° 43' 02".
- Fish Lake Resort—K11TG, Ch. 11, Sevier County. (KSTU Ch. 13 Salt Lake City)**
Technical Facilities: 0.004-kw ERP, 10-ft. above ground, 9659-ft. above sea level, lat. 38° 31' 40", long. 111° 43' 02".
- Fishlake Resort—K13YL, Ch. 13, Sevier County. Phone:** 435-896-9262.
- Technical Facilities:** 0.004-kw ERP, 10-ft. above ground, 9531-ft. above sea level, lat. 38° 31' 13", long. 111° 43' 29".
Ownership: Sevier County.
- Fremont—K12PX, Ch. 12, Wayne County.**
Phone: 435-836-2765.
Technical Facilities: 0.009-kw ERP, 9-ft. above ground, 7220-ft. above sea level, lat. 38° 25' 58", long. 111° 37' 57".
Ownership: Wayne County.
- Fremont—K15GI, Ch. 15, Wayne County.**
Phone: 435-836-2765.
Technical Facilities: 0.009-kw ERP, 9-ft. above ground, 7218-ft. above sea level, lat. 38° 25' 58", long. 111° 37' 57".
- Fremont—K17FQ, Ch. 17, Wayne County.**
Technical Facilities: 0.009-kw ERP, 9-ft. above ground, 7218-ft. above sea level, lat. 38° 25' 58", long. 111° 37' 57".
- Fruitland—K08JD, Ch. 8, Duchesne County. (KSL-TV Ch. 5 Salt Lake City)**
Technical Facilities: 0.012-kw ERP, lat. 40° 12' 14", long. 110° 53' 29".
- Fruitland—K10KN, Ch. 10, Duchesne County. (KTVX Ch. 4 Salt Lake City)**
Technical Facilities: 0.012-kw ERP, lat. 40° 12' 14", long. 110° 53' 29".
- Fruitland—K12KZ, Ch. 12, Duchesne County. (KUTV Ch. 2 Salt Lake City)**
Technical Facilities: 0.012-kw ERP, lat. 40° 12' 14", long. 110° 53' 29".
- Fruitland—K50EC, Ch. 50, Duchesne County.**
Technical Facilities: 16-ft. above ground, 7316-ft. above sea level, lat. 40° 12' 14", long. 110° 53' 29".
- Fruitland & Curren—K41DM, Ch. 41, Duchesne County. (KUED Ch. 7 Salt Lake City)**
Technical Facilities: 0.037-kw ERP, 20-ft. above ground, 10020-ft. above sea level, lat. 40° 20' 56", long. 110° 47' 55".
- Fruitland, etc.—K29EZ, Ch. 29, Duchesne County. (KBYU-TV Ch. 11 Provo) Phone:** 435-738-1100.
Technical Facilities: 0.56-kw ERP, 40-ft. above ground, 7041-ft. above sea level, lat. 40° 12' 14", long. 110° 53' 29".
Ownership: Duchesne County.
- Garfield (rural)—K24FD, Ch. 24, U. of Utah.**
Phone: 801-585-3601.
Technical Facilities: 1.3-kw ERP, 36-ft. above ground, 11,263-ft. above sea level, lat. 38° 32' 10", long. 112° 004' 19".
Ownership: U. of Utah.
- Garfield County—K26GD, Ch. 26, Garfield County. Phone:** 435-676-8826. Fax: 435-676-8239.
Technical Facilities: 100-w TPO, 1.36-kw ERP, 36-ft. above ground, 11263-ft. above sea level, lat. 38° 32' 10", long. 112° 04' 19".
Transmitter: Monroe Peak.
Ownership: Garfield County.
- Garfield County—K30GA, Ch. 30, Garfield County. Phone:** 435-676-8826.
- Technical Facilities:** 1.3-kw ERP, 36-ft. above ground, 11,263-ft. above sea level, lat. 38° 32' 10", long. 112° 004' 19".
Transmitter: Monroe Peak, 8-mi. SSE of Monroe.
- Garfield County (rural)—K16EQ, Ch. 16, Garfield County. (KUTV Ch. 2 Salt Lake City)**
Technical Facilities: 4.66-kw ERP, lat. 38° 32' 10", long. 112° 004' 19".
Transmitter: Monroe Peak, 8-mi. SSE of Monroe.
- Garfield County (rural)—K18FT, Ch. 18, Garfield County. (KTVX Ch. 4 Salt Lake City)**
Technical Facilities: 4.66-kw ERP, lat. 38° 32' 10", long. 112° 004' 19".
Transmitter: Monroe Peak, 8-mi. SSE of Monroe.
- Garfield County (rural)—K22FT, Ch. 22, U. of Utah. Phone:** 801-585-3601.
Technical Facilities: 1.3-kw ERP, 36-ft. above ground, 11263-ft. above sea level, lat. 38° 32' 10", long. 112° 004' 19".
Ownership: U. of Utah.
- Garfield County (rural)—K28GM, Ch. 28, Garfield County. Phone:** 435-676-8826. Fax: 801-676-8239.
Technical Facilities: 1.38-kw ERP, 36-ft. above ground, 11263-ft. above sea level, lat. 38° 32' 10", long. 112° 004' 19".
Ownership: Garfield County.
- Garfield County (rural)—K36FW, Ch. 36, U. of Utah. (KUED Ch. 7 Salt Lake City) Phone:** 801-585-3601.
Technical Facilities: 0.735-kw ERP, 75-ft. above ground, 10525-ft. above sea level, lat. 37° 45' 21", long. 111° 52' 27".
Transmitter: 15.9-mi. NE of Tropic.
Ownership: U. of Utah.
- Garfield County (rural)—K39FT, Ch. 39, Garfield County. Phone:** 435-676-8826.
Technical Facilities: 0.735-kw ERP, 75-ft. above ground, 10525-ft. above sea level, lat. 37° 45' 21", long. 111° 52' 27".
Ownership: Garfield County.
- Garfield County (rural)—K41EB, Ch. 41, Garfield County.**
Technical Facilities: 0.735-kw ERP, lat. 37° 45' 21", long. 111° 52' 27".
Transmitter: 15.3-mi. NE of Tropic, Barney Top Mountain.
- Garfield County (rural)—K43DY, Ch. 43, U. of Utah. (KUEN Ch. 9 Ogden)**
Technical Facilities: 0.49-kw ERP, 74-ft. above ground, 10567-ft. above sea level, lat. 37° 45' 21", long. 111° 52' 27".
- Garfield County (rural)—K45BY, Ch. 45, Garfield County. (KBYU-TV Ch. 11 Provo)**
Technical Facilities: 0.49-kw ERP, lat. 37° 45' 21", long. 111° 52' 27".
Transmitter: 15.4-mi. NE of Tropic.
- Garfield County (rural)—K51AH, Ch. 51, Garfield County. (KTVX Ch. 4 Salt Lake City)**
Technical Facilities: 0.49-kw ERP, lat. 37° 45' 21", long. 111° 52' 27".
Transmitter: Barney Top mountain, 15.4-mi. NE of Tropic.
- Garfield, etc.—K47AB, Ch. 47, Garfield County. (KSTU Ch. 13 Salt Lake City)**

- Technical Facilities:** 0.49-kw ERP, lat. 37° 45' 21", long. 111° 52' 27".
Transmitter: Barney Top mountain, 15.4-mi. NE of Tropic.
- Garfield, etc.—K49AG, Ch. 49, Garfield County.** (KSL-TV Ch. 5 Salt Lake City)
Technical Facilities: 0.49-kw ERP, 125-ft. above ground, 10574-ft. above sea level, lat. 37° 45' 21", long. 111° 52' 27".
Transmitter: Barney Top mountain, 15.4-mi. NE of Tropic.
- Garrison—K42FU, Ch. 42, Millard County.** Phone: 435-743-5227.
Technical Facilities: 0.35-kw ERP, 23-ft. above ground, 8120-ft. above sea level, lat. 38° 56' 53", long. 114° 09' 05".
- Garrison—K44GP, Ch. 44, Millard County.** Phone: 435-743-5227.
Technical Facilities: 0.35-kw ERP, 23-ft. above ground, 8120-ft. above sea level, lat. 38° 56' 53", long. 114° 09' 05".
- Garrison, etc.—K070H, Ch. 7, Millard County School District.** (KUED Ch. 7 Salt Lake City)
Technical Facilities: 0.052-kw ERP, lat. 38° 56' 53", long. 114° 09' 05".
- Garrison, etc.—K09NB, Ch. 9, Millard County School District.** (KUTV Ch. 2 Salt Lake City)
Technical Facilities: 0.052-kw ERP, lat. 38° 56' 53", long. 114° 09' 05".
- Garrison, etc.—K11NP, Ch. 11, Millard County School District.** (KTVX Ch. 4 Salt Lake City)
Technical Facilities: 0.052-kw ERP, lat. 38° 56' 53", long. 114° 09' 05".
- Garrison, etc.—K130J, Ch. 13, Millard County School District.** (KSL-TV Ch. 5 Salt Lake City)
Technical Facilities: 0.052-kw ERP, lat. 38° 56' 53", long. 114° 09' 05".
- Garrison, etc.—K48FH, Ch. 48, Millard County.** (KBYU-TV Ch. 11 Provo)
Technical Facilities: 0.348-kw ERP, 23-ft. above ground, 8120-ft. above sea level, lat. 38° 56' 53", long. 114° 09' 05".
Transmitter: Approx. 5-mi. SSW of Baker.
- Garrison, etc.—K50FC, Ch. 50, Millard County.**
Technical Facilities: 0.348-kw ERP, lat. 38° 56' 53", long. 114° 09' 05".
Transmitter: approx. 5-mi. SSW of Baker.
- Green River—K02BU, Ch. 2, Green River City TV.** (KUTV Ch. 2 Salt Lake City)
Technical Facilities: 0.9-kw ERP, lat. 38° 58' 35", long. 110° 10' 56".
- Green River—K04BR, Ch. 4, Green River City TV.** (KTVX Ch. 4 Salt Lake City)
Technical Facilities: 0.005-kw ERP, lat. 38° 58' 35", long. 110° 10' 56".
- Green River—K05BK, Ch. 5, Green River City TV.** (KSL-TV Ch. 5 Salt Lake City)
Technical Facilities: 0.005-kw ERP, lat. 38° 58' 35", long. 110° 10' 56".
- Green River—K070V, Ch. 7, Green River City TV.** (KUED Ch. 7 Salt Lake City)
Technical Facilities: 0.195-kw ERP, lat. 39° 10' 58", long. 110° 36' 25".
- Green River—K09CX, Ch. 9, Green River City TV.**
Technical Facilities: 0.195-kw ERP, 7684-ft. above sea level, lat. 39° 10' 58", long. 110° 36' 25".
- Green River—K11DD, Ch. 11, Green River City TV.** (KTVX Ch. 4 Salt Lake City)
Technical Facilities: 0.195-kw ERP, lat. 39° 10' 58", long. 110° 36' 25".
- Green River—K13DB, Ch. 13, Green River City TV.** (KSL-TV Ch. 5 Salt Lake City)
Technical Facilities: 0.195-kw ERP, lat. 39° 10' 58", long. 110° 36' 25".
- Green River—K30AG, Ch. 30, Green River City TV.**
Technical Facilities: 0.892-kw ERP, lat. 39° 10' 58", long. 110° 36' 25".
Ownership: Green River City TV.
- Green River—K32FG, Ch. 32, Catamount-Idaho License LLC.** (KUTV Ch. 2 Salt Lake City)
Technical Facilities: 0.195-kw ERP, lat. 39° 10' 58", long. 110° 36' 25".
- Green River—K36FX, Ch. 36, Green River City TV.** Phone: 435-381-5678.
Technical Facilities: 0.6-kw ERP, 16-ft. above ground, 7677-ft. above sea level, lat. 39° 10' 58", long. 110° 36' 25".
Ownership: Green River City TV.
- Green River—K38GP, Ch. 38, Green River City TV.** Phone: 435-381-5678.
Technical Facilities: 0.6-kw ERP, 16-ft. above ground, 7677-ft. above sea level, lat. 39° 10' 58", long. 110° 36' 25".
Ownership: Green River City TV.
- Greenlake—K17FW, Ch. 17, Daggett County Television Dept.**
Technical Facilities: 0.13-kw ERP, lat. 40° 57' 34", long. 109° 24' 58".
- Hanksville—K07KM, Ch. 7, Wayne County.** (KUED Ch. 7 Salt Lake City)
Technical Facilities: 0.009-kw ERP, 4524-ft. above sea level, lat. 38° 22' 28", long. 110° 41' 51".
- Hanksville—K09LC, Ch. 9, Wayne County.** (KTVX Ch. 4 Salt Lake City)
Technical Facilities: 0.009-kw ERP, 4524-ft. above sea level, lat. 38° 22' 28", long. 110° 41' 51".
- Hanksville—K11LJ, Ch. 11, Wayne County.** (KUTV Ch. 2 Salt Lake City)
Technical Facilities: 0.009-kw ERP, 4524-ft. above sea level, lat. 38° 22' 28", long. 110° 41' 51".
- Hanksville—K13LS, Ch. 13, Wayne County.** (KSL-TV Ch. 5 Salt Lake City)
Technical Facilities: 0.009-kw ERP, 4524-ft. above sea level, lat. 38° 22' 28", long. 110° 41' 51".
- Hanksville—K46FU, Ch. 46, Wayne County.** Phone: 435-836-2765.
Technical Facilities: 0.007-kw ERP, 10-ft. above ground, 4508-ft. above sea level, lat. 38° 22' 28", long. 110° 41' 51".
- Hanksville—K48GR, Ch. 48, Wayne County.** (KSTU Ch. 13 Salt Lake City) Phone: 435-836-2765.
Technical Facilities: 0.007-kw ERP, 10-ft. above ground, 4508-ft. above sea level, lat. 38° 22' 28", long. 110° 41' 51".
- Hanksville—K50FZ, Ch. 50, Wayne County.** Phone: 435-836-2765.
Technical Facilities: 0.007-kw ERP, 10-ft. above ground, 4508-ft. above sea level, lat. 38° 22' 28", long. 110° 41' 51".
- Hanna, etc.—K07NV, Ch. 7, Duchesne County.** (KTVX Ch. 4 Salt Lake City)
Technical Facilities: 0.014-kw ERP, 7024-ft. above sea level, lat. 40° 23' 08", long. 110° 45' 28".
- Hanna, etc.—K09MQ, Ch. 9, Duchesne County.** (KUTV Ch. 2 Salt Lake City)
Technical Facilities: 0.013-kw ERP, 7024-ft. above sea level, lat. 40° 23' 08", long. 110° 45' 28".
- Hanna, etc.—K11ND, Ch. 11, Duchesne County.** (KSL-TV Ch. 5 Salt Lake City)
Technical Facilities: 0.013-kw ERP, 7024-ft. above sea level, lat. 40° 23' 08", long. 110° 45' 28".
- Hatch—K09MO, Ch. 9, Hatch Town TV.** (KTVX Ch. 4 Salt Lake City)
Technical Facilities: 0.005-kw ERP, lat. 37° 40' 37", long. 112° 22' 27".
- Hatch—K11NA, Ch. 11, Hatch Town TV.** (KUTV Ch. 2 Salt Lake City)
Technical Facilities: 0.005-kw ERP, lat. 37° 40' 37", long. 112° 22' 27".
- Hatch—K13NT, Ch. 13, Hatch Town TV.** (KSL-TV Ch. 5 Salt Lake City)
Technical Facilities: 0.004-kw ERP, lat. 37° 40' 37", long. 112° 22' 27".
- Hatch—K36FV, Ch. 36, U. of Utah.** (KUED Ch. 7 Salt Lake City) Phone: 801-585-3601.
Technical Facilities: 0.35-kw ERP, 36-ft. above ground, 7214-ft. above sea level, lat. 37° 40' 37", long. 112° 22' 27".
- Hatch—K38GQ, Ch. 38, Hatch Town TV.** Phone: 435-735-4268.
Technical Facilities: 0.35-kw ERP, 36-ft. above ground, 7214-ft. above sea level, lat. 37° 40' 37", long. 112° 22' 27".
- Heber—K35EW, Ch. 35, Wasatch County Commissioners.** (KUTV Ch. 2 Salt Lake City)
Technical Facilities: 0.039-kw ERP, lat. 40° 33' 45", long. 111° 28' 30".
- Heber & Midway—K18GV, Ch. 18, Wasatch County.** Phone: 435-654-3211.
Technical Facilities: 1.43-kw ERP, 21-ft. above ground, 8422-ft. above sea level, lat. 40° 33' 45", long. 111° 28' 30".
Ownership: Wasatch County.
- Heber & Midway—K27GC, Ch. 27, Wasatch County Commissioners.** (KSL-TV Ch. 5 Salt Lake City) Phone: 435-654-3211.
Technical Facilities: 1.49-kw ERP, 20-ft. above ground, 8422-ft. above sea level, lat. 40° 33' 45", long. 111° 28' 30".
Transmitter: Wilson Peak communications site, 3-mi. N of Midway.
- Heber & Midway—K31FP, Ch. 31, Wasatch County Commissioners.** (KTVX Ch. 4 Salt Lake City) Phone: 435-654-3211.
Technical Facilities: 1.49-kw ERP, 20-ft. above ground, 8422-ft. above sea level, lat. 40° 33' 45", long. 111° 28' 30".
Transmitter: Wilson Peak communications site.
- Heber & Midway—K33FX, Ch. 33, U. of Utah.** (KUED Ch. 7 Salt Lake City) Phone: 801-585-3601.
Technical Facilities: 1.49-kw ERP, 25-ft. above ground, 8425-ft. above sea level, lat. 40° 33' 45", long. 111° 28' 30".
Ownership: U. of Utah.
- Heber City—K21DY, Ch. 21, Larry H. Miller Communications Corp.**
Technical Facilities: 1.53-kw ERP, 23-ft. above ground, 8425-ft. above sea level, lat. 40° 33' 45", long. 111° 28' 30".
- Heber/Midway—K39HS, Ch. 39, Wasatch County.** (KBYU-TV Ch. 11 Provo) Phone: 435-654-3211.
Technical Facilities: 1.43-kw ERP, 20-ft. above ground, 8419-ft. above sea level, lat. 40° 33' 45", long. 111° 28' 30".
Ownership: Wasatch County.
- Helper—K07NS, Ch. 7, Carbon County.** (KUED Ch. 7 Salt Lake City)
Technical Facilities: 0.006-kw ERP, lat. 39° 41' 06", long. 110° 50' 29".
- Helper—K09BQ, Ch. 9, Carbon County.** (KSL-TV Ch. 5 Salt Lake City)
Technical Facilities: 0.019-kw ERP, lat. 39° 41' 06", long. 110° 50' 29".
- Helper—K11BV, Ch. 11, Carbon County.** (KUTV Ch. 2 Salt Lake City)
Technical Facilities: 0.01-kw ERP, lat. 39° 41' 06", long. 110° 50' 29".
- Helper—K13BZ, Ch. 13, Carbon County.** (KTVX Ch. 4 Salt Lake City)
Technical Facilities: 0.019-kw ERP, lat. 39° 41' 06", long. 110° 50' 29".
- Helper—K31HL, Ch. 31, Carbon County.** (KBYU-TV Ch. 11 Provo) Phone: 465-969-3200.
Technical Facilities: 1.73-kw ERP, 25-ft. above ground, 5825-ft. above sea level, lat. 39° 41' 06", long. 110° 50' 29".
Ownership: Carbon County.
- Helper—K33HS, Ch. 33, Carbon County.** (KSTU Ch. 13 Salt Lake City) Phone: 435-969-3200.
Technical Facilities: 1.73-kw ERP, 25-ft. above ground, 5825-ft. above sea level, lat. 39° 41' 06", long. 110° 50' 29".
Ownership: Carbon County.
- Helper—K36HE, Ch. 36, Carbon County.** Phone: 435-969-3200.
Technical Facilities: 1.73-kw ERP, 25-ft. above ground, 5825-ft. above sea level, lat. 39° 41' 06", long. 110° 50' 29".

Utah — Low Power TV & TV Translator Stations

- Ownership:** Carbon County.
- Henefer—K06IM, Ch. 6, U. of Utah.** (KUED Ch. 7 Salt Lake City)
Technical Facilities: 0.005-kw ERP, lat. 40° 58' 40", long. 111° 26' 008".
- Henefer & Echo—K29FY, Ch. 29, Summit County.** Phone: 435-336-3220.
Technical Facilities: 0.26-kw ERP, 13-ft. above ground, 6112-ft. above sea level, lat. 40° 58' 40", long. 111° 26' 08".
Ownership: Summit County.
- Henefer & Echo—K31HR, Ch. 31, Summit County.** (KBYU-TV Ch. 11 Provo) Phone: 435-336-3220.
Technical Facilities: 0.26-kw ERP, 14-ft. above ground, 6113-ft. above sea level, lat. 40° 58' 40", long. 111° 26' 08".
Ownership: Summit County.
- Henrieville—K09XF, Ch. 9, Bryce Lions Club.** (KTVX Ch. 4 Salt Lake City)
Technical Facilities: 0.007-kw ERP, lat. 37° 33' 19", long. 111° 59' 39".
- Henrieville—K11UM, Ch. 11, Bryce Lions Club.** (KUTV Ch. 2 Salt Lake City)
Technical Facilities: 0.007-kw ERP, lat. 37° 33' 19", long. 111° 59' 39".
- Henrieville—K13XL, Ch. 13, Bryce Lions Club.** (KSL-TV Ch. 5 Salt Lake City)
Technical Facilities: 0.007-kw ERP, lat. 37° 33' 19", long. 111° 59' 39".
- Henrieville—K16FN, Ch. 16, Henrieville Town.** Phone: 435-697-8581.
Technical Facilities: 0.008-kw ERP, 10-ft. above ground, 6089-ft. above sea level, lat. 37° 33' 13.30", long. 111° 59' 40.40".
- Henrieville—K18CV, Ch. 18, U. of Utah.** (KUED Ch. 7 Salt Lake City)
Technical Facilities: 0.008-kw ERP, 13-ft. above ground, 6056-ft. above sea level, lat. 37° 33' 19", long. 111° 59' 39".
- Henrieville—K20BT, Ch. 20, Henrieville Town.** (KSTU Ch. 13 Salt Lake City)
Technical Facilities: 0.01-kw ERP, lat. 37° 33' 19", long. 111° 59' 39".
- Henrieville—K22GP, Ch. 22, Henrieville Town.** Phone: 435-697-8581.
Technical Facilities: 0.008-kw ERP, 10-ft. above ground, 6089-ft. above sea level, lat. 37° 33' 13", long. 111° 59' 40".
Ownership: Henrieville Town.
- Hildale, UT & Cane Beds, AZ—K07SC, Ch. 7, KUTV Holdings Inc.** (KUTV Ch. 2 Salt Lake City)
Technical Facilities: 0.04-kw ERP, lat. 36° 54' 11", long. 113° 001' 58".
- Hildale, UT & Cane Beds, AZ—K09SU, Ch. 9, Washington County Television Dept.** (KTVX Ch. 4 Salt Lake City)
Technical Facilities: 0.04-kw ERP, lat. 36° 54' 11", long. 113° 001' 58".
- Hildale, UT & Cane Beds, AZ—K11QQ, Ch. 11, Bonneville Holding Co.** (KSL-TV Ch. 5 Salt Lake City)
Technical Facilities: 0.04-kw ERP, lat. 36° 54' 11", long. 113° 001' 58".
- Technical Facilities:** 0.04-kw ERP, lat. 36° 54' 11", long. 113° 001' 58".
Ownership: Bonneville International Corp.
- Hildale, UT & Cane Beds, AZ—K13SR, Ch. 13, Washington County Television Dept.** (KUED Ch. 7 Salt Lake City)
Technical Facilities: 0.04-kw ERP, lat. 36° 54' 11", long. 113° 001' 58".
- Huntsville—K35GG, Ch. 35, U. of Utah.** (KUED Ch. 7 Salt Lake City)
Technical Facilities: 0.964-kw ERP, lat. 41° 20' 45", long. 111° 48' 50".
- Huntsville—K50EB, Ch. 50, Weber County, Ogden Valley Recreation/Transmission Special Services District.** (KUTV Ch. 2 Salt Lake City) Phone: 801-745-3494.
Technical Facilities: 0.238-kw ERP, 79-ft. above ground, 5774-ft. above sea level, lat. 41° 20' 18", long. 111° 48' 56".
Holds CP for change to channel number 51, 0.4-kw ERP, 36-ft. above ground, 6066-ft. above sea level, lat. 41° 20' 20.2", long. 111° 48' 56.3". BDISTT-20051219AAH.
Ownership: Weber County, Ogden Valley Recreation/Transmission Special Services District.
- Huntsville—K58FT, Ch. 58, Alpha & Omega Communications LLC.** Phone: 801-595-0056.
Technical Facilities: 0.423-kw ERP, 99-ft. above ground, 9645-ft. above sea level, lat. 41° 12' 00", long. 111° 52' 53".
Transmitter: Mount Ogden, 7.5-mi. SW of Huntsville.
Ownership: Alpha & Omega Communications LLC.
- Huntsville & Liberty—K48EI, Ch. 48, Weber County, Ogden Valley Recreation/Transmission Special Services District.** (KSTU Ch. 13 Salt Lake City) Phone: 801-745-3494.
Technical Facilities: 0.238-kw ERP, 796-ft. above ground, 5774-ft. above sea level, lat. 41° 20' 18", long. 111° 48' 56".
Holds CP for change to channel number 47, 0.4-kw ERP, 36-ft. above ground, 6066-ft. above sea level, lat. 41° 20' 20.2", long. 111° 48' 56.3". BDISTT-20051219AAE.
Ownership: Weber County, Ogden Valley Recreation/Transmission Special Services District.
- Huntsville, etc.—K10DT, Ch. 10, Ogden Valley TV Repeater Assn.** (KTVX Ch. 4 Salt Lake City)
Technical Facilities: 0.07-kw ERP, lat. 41° 20' 45", long. 111° 48' 50".
- Huntsville, etc.—K46EB, Ch. 46, Weber County, Ogden Valley Recreation/Transmission Special Services District.** Phone: 801-745-3494.
Technical Facilities: 0.238-kw ERP, 79-ft. above ground, 5774-ft. above sea level, lat. 41° 20' 18", long. 111° 48' 56".
Holds CP for change to channel number 45, 0.4-kw ERP, 36-ft. above ground, 6066-ft. above sea level, lat. 41° 20' 20.2", long. 111° 48' 56.3". BDISTT-20051219AAF.
Ownership: Weber County, Ogden Valley Recreation/Transmission Special Services District.
- Huntsville, etc.—K52CS, Ch. 52, Weber County, Ogden Valley Recreation/Transmission Special Services District.** (KSL-TV Ch. 5 Salt Lake City) Phone: 801-745-3494.
Technical Facilities: 0.238-kw ERP, 79-ft. above ground, 5774-ft. above sea level, lat. 41° 20' 19", long. 111° 48' 56".
Holds CP for change to channel number 32, . BDISTT-20051219AAG.
Ownership: Weber County, Ogden Valley Recreation/Transmission Special Services District.
- Hurricane, Leeds, etc.—K21GW, Ch. 21, U. of Utah.** Phone: 801-581-7777. Fax: 801-585-5096.
Technical Facilities: .34-kw ERP, 16-ft. above ground, 5134-ft. above sea level, lat. 37° 16' 21", long. 113° 16' 34".
Began Operation: June 4, 2004.
Ownership: U. of Utah.
- Iron County (rural)—K28GQ, Ch. 28, Iron County.**
Technical Facilities: 0.956-kw ERP, 48-ft. above ground, 9178-ft. above sea level, lat. 38° 31' 005", long. 113° 17' 003".
- Juab—K20DW, Ch. 20, U. of Utah.** (KUEN Ch. 9 Ogden)
Technical Facilities: 3.37-kw ERP, 20-ft. above ground, 8419-ft. above sea level, lat. 39° 29' 31", long. 111° 49' 40".
- Juab—K22EC, Ch. 22, Millard County.**
Technical Facilities: 3.37-kw ERP, 20-ft. above ground, 8419-ft. above sea level, lat. 39° 29' 31", long. 111° 49' 40".
- Juab County (rural)—K47BD, Ch. 47, Sevier County.** (KSL-TV Ch. 5 Salt Lake City) Phone: 435-896-9262.
Technical Facilities: 7.99-kw ERP, lat. 39° 29' 24", long. 111° 49' 06".
Holds CP for change to 1.2-kw ERP, 39-ft. above ground, 8399-ft. above sea level, lat. 39° 29' 30.6", long. 111° 49' 37.4". BDFCDT-20060321AEO.
Ownership: Sevier County.
- Juab County (rural)—K49AO, Ch. 49, U. of Utah.** (KUED Ch. 7 Salt Lake City)
Technical Facilities: 1.12-kw ERP, lat. 39° 29' 24", long. 111° 49' 06".
- Juab County (rural)—K56BB, Ch. 56, Fox TV Stations Inc.** (KSTU Ch. 13 Salt Lake City)
Technical Facilities: 1.9-kw ERP, 30-ft. above ground, 8435-ft. above sea level, lat. 39° 29' 24", long. 111° 49' 06".
- Kanab—K02BI, Ch. 2, Western Kane County Service District No. 1.** (KUTV Ch. 2 Salt Lake City)
Technical Facilities: 0.91-kw ERP, lat. 37° 003' 38", long. 112° 31' 13".
- Kanab—K05AX, Ch. 5, Western Kane County Service District No. 1.** (KSTU Ch. 13 Salt Lake City; KSL-TV Ch. 5 Salt Lake City)
Technical Facilities: 0.01-kw ERP, lat. 37° 003' 38", long. 112° 31' 13".
- Kanab—K07ES, Ch. 7, Western Kane County Service District No. 1.** (KUED Ch. 7 Salt Lake City)
Technical Facilities: 0.013-kw ERP, 5810-ft. above sea level, lat. 37° 03' 38", long. 112° 31' 13".
- Kanab—K10ME, Ch. 10, Western Kane County Service District No. 1.**
- Technical Facilities:** 0.064-kw ERP, 16-ft. above ground, 5810-ft. above sea level, lat. 37° 03' 38", long. 112° 31' 13".
- Kanab—K12ND, Ch. 12, Kanab Lions Club.**
Technical Facilities: 0.06-kw ERP, lat. 36° 59' 32", long. 112° 31' 39".
Ownership: Kanab Lions Club.
- Kanab—K18DN, Ch. 18, Western Kane County Service District No. 1.** (KBYU-TV Ch. 11 Provo)
Technical Facilities: 0.162-kw ERP, 26-ft. above ground, 5820-ft. above sea level, lat. 37° 03' 38", long. 112° 31' 13".
- Kanab—K20EC, Ch. 20, Western Kane County Service District No. 1.** (KUTV Ch. 2 Salt Lake City)
Technical Facilities: 0.162-kw ERP, 26-ft. above ground, 5820-ft. above sea level, lat. 37° 03' 38", long. 112° 31' 13".
- Kanab—K23DP, Ch. 23, U. of Utah.** (KUEN Ch. 9 Ogden)
Technical Facilities: 0.164-kw ERP, 26-ft. above ground, 5820-ft. above sea level, lat. 37° 03' 38", long. 112° 31' 13".
- Kanab—K32DC, Ch. 32, Western Kane County Service District No. 1.**
Technical Facilities: 0.162-kw ERP, 26-ft. above ground, 5820-ft. above sea level, lat. 37° 03' 38", long. 112° 31' 13".
- Kanarraville—K06KO, Ch. 6, Iron County.** (KSTU Ch. 13 Salt Lake City) Phone: 435-477-8341.
Technical Facilities: 0.03-kw ERP, lat. 37° 29' 13", long. 113° 12' 18".
Holds CP for change to 0.3-kw ERP, 31-ft. above ground, 6350-ft. above sea level, lat. 37° 29' 16.3", long. 113° 12' 17.8". BPTTV-20060215ADS.
Ownership: Iron County.
- Kanarraville—K08CE, Ch. 8, Iron County.** (KUTV Ch. 2 Salt Lake City) Phone: 435-477-8341.
Technical Facilities: 0.062-kw ERP, lat. 37° 29' 13", long. 113° 12' 18".
Holds CP for change to 0.15-kw ERP, 36-ft. above ground, 6355-ft. above sea level, lat. 37° 29' 16.3", long. 113° 12' 17.8". BPTTV-20060215ADR.
Ownership: Iron County.
- Kanarraville—K10CK, Ch. 10, Iron County.** (KTVX Ch. 4 Salt Lake City) Phone: 435-477-8341.
Technical Facilities: 0.05-kw ERP, lat. 37° 29' 13", long. 113° 12' 18".
Holds CP for change to 0.3-kw ERP, 38-ft. above ground, 6357-ft. above sea level, lat. 37° 29' 16.3", long. 113° 12' 17.8". BPTTV-20060215ADQ.
Ownership: Iron County.
- Kanarraville—K12CD, Ch. 12, Iron County.** (KSL-TV Ch. 5 Salt Lake City) Phone: 435-477-8341.
Technical Facilities: 0.003-kw ERP, lat. 37° 29' 13", long. 113° 12' 18".
Holds CP for change to 0.3-kw ERP, 38-ft. above ground, 6357-ft. above sea level, lat. 37° 29' 16.3", long. 113° 12' 17.8". BPTTV-20060215ADP.

- Kanarrville**—K47HU, Ch. 47, Iron County. Phone: 435-477-3375.
 Technical Facilities: 0.068-kw ERP, 16-ft. above ground, 6165-ft. above sea level, lat. 37° 29' 13", long. 113° 12' 18".
- Kanarrville, etc.**—K02KN, Ch. 2, Iron County. (KUED Ch. 7 Salt Lake City) Phone: 435-477-8341.
 Technical Facilities: 0.02-kw ERP, lat. 37° 29' 13", long. 113° 12' 18".
 Holds CP for change to 0.225-kw ERP, 45-ft. above ground, 6364-ft. above sea level, lat. 37° 29' 16.3", long. 113° 12' 17.8". BPTTV-20060215ADT.
- Koosharem**—K03FF, Ch. 3, Sevier County. (KSTU Ch. 13 Salt Lake City)
 Technical Facilities: 0.001-kw ERP, 8674-ft. above sea level, lat. 38° 28' 36", long. 111° 48' 54".
- Koosharem**—K06IG, Ch. 6, Sevier County. (KUED Ch. 7 Salt Lake City)
 Technical Facilities: 0.001-kw ERP, lat. 38° 28' 36", long. 111° 48' 54".
- Koosharem**—K08CL, Ch. 8, Sevier County. (KUTV Ch. 2 Salt Lake City)
 Technical Facilities: 0.006-kw ERP, lat. 38° 28' 36", long. 111° 48' 54".
- Koosharem**—K10CU, Ch. 10, Sevier County. (KTVX Ch. 4 Salt Lake City)
 Technical Facilities: 0.012-kw ERP, lat. 38° 28' 36", long. 111° 48' 54".
- Koosharem**—K12CT, Ch. 12, Sevier County. (KSL-TV Ch. 5 Salt Lake City)
 Technical Facilities: 0.012-kw ERP, lat. 38° 28' 36", long. 111° 48' 54".
- Koosharem**—K41FZ, Ch. 41, Sevier County. Phone: 435-896-9262.
 Technical Facilities: 0.07-kw ERP, 23-ft. above ground, 8674-ft. above sea level, lat. 38° 28' 36", long. 111° 48' 54".
- Koosharem**—K45FT, Ch. 45, Sevier County. (KTVX Ch. 4 Salt Lake City) Phone: 435-896-9262.
 Technical Facilities: 0.07-kw ERP, 23-ft. above ground, 8674-ft. above sea level, lat. 38° 30' 36", long. 111° 48' 54".
- Koosharem**—K45FV, Ch. 45, Sevier County. Technical Facilities: 0.061-kw ERP, lat. 38° 28' 36", long. 111° 48' 54".
 Transmitter: Approx. 3.9-mi. SE of Koosharem.
- Laketown**—K12ML, Ch. 12, Rich County. (KSL-TV Ch. 5 Salt Lake City)
 Technical Facilities: 0.057-kw ERP, lat. 41° 53' 005", long. 111° 16' 000".
- Laketown**—K38AL, Ch. 38, Rich County. Phone: 435-793-3415.
 Technical Facilities: 1.2-kw ERP, 30-ft. above ground, 7592-ft. above sea level, lat. 41° 52' 57", long. 111° 16' 009".
- Laketown & Garden City**—K50GA, Ch. 50, Rich County. Phone: 435-793-2415.
 Technical Facilities: 1.2-kw ERP, 30-ft. above ground, 7592-ft. above sea level, lat. 41° 55' 57", long. 111° 16' 009".
 Transmitter: 1-mi. E of Orderville.
- Laketown, etc.**—K08JR, Ch. 8, Rich County. (KUTV Ch. 2 Salt Lake City)
 Technical Facilities: 0.117-kw ERP, 7592-ft. above sea level, lat. 41° 53' 05", long. 111° 16' 00".
- Laketown, etc.**—K10LM, Ch. 10, Rich County. (KTVX Ch. 4 Salt Lake City)
 Technical Facilities: 0.058-kw ERP, 7592-ft. above sea level, lat. 41° 53' 05", long. 111° 16' 00".
- Laketown, etc.**—K46GD, Ch. 46, U. of Utah. (KUED Ch. 7 Salt Lake City)
 Technical Facilities: 1.2-kw ERP, 30-ft. above ground, 7762-ft. above sea level, lat. 41° 52' 57", long. 111° 16' 09".
- Laketown, etc.**—K48GV, Ch. 48, Rich County. (KSTU Ch. 13 Salt Lake City) Phone: 435-793-2415.
 Technical Facilities: 1.28-kw ERP, 30-ft. above ground, 7592-ft. above sea level, lat. 41° 52' 57", long. 111° 16' 09".
 Transmitter: 5-mi. NE of Laketown.
- Leamington**—K08MC, Ch. 8, Millard County School District. (KTVX Ch. 4 Salt Lake City)
 Technical Facilities: 0.044-kw ERP, lat. 39° 31' 55", long. 112° 18' 47".
- Leamington**—K10NW, Ch. 10, Millard County School District. (KSTU Ch. 13 Salt Lake City)
 Technical Facilities: 0.16-kw ERP, 26-ft. above ground, 4829-ft. above sea level, lat. 39° 31' 55", long. 112° 18' 47".
- Leamington**—K1200, Ch. 12, Millard County School District. (KBYU-TV Ch. 11 Provo)
 Technical Facilities: 0.16-kw ERP, 26-ft. above ground, 4829-ft. above sea level, lat. 39° 31' 55", long. 112° 18' 47".
- Leamington**—K38HK, Ch. 38, Millard County. Phone: 435-743-5227.
 Technical Facilities: 0.77-kw ERP, lat. 39° 31' 55", long. 112° 18' 47".
- Leamington**—K42FR, Ch. 42, Millard County. Phone: 435-743-5227.
 Technical Facilities: 0.77-kw ERP, lat. 39° 31' 55", long. 112° 18' 47".
- Leamington**—K44FB, Ch. 44, Millard County. Technical Facilities: 0.774-kw ERP, lat. 39° 31' 55", long. 112° 18' 47".
 Transmitter: 1-mi. W of Leamington.
- Leamington**—K46DK, Ch. 46, Millard County School District.
 Technical Facilities: 0.774-kw ERP, 26-ft. above ground, 4829-ft. above sea level, lat. 39° 31' 55", long. 112° 18' 47".
- Leamington**—K48FY, Ch. 48, Millard County School District. (KUTV Ch. 2 Salt Lake City)
 Technical Facilities: 0.774-kw ERP, lat. 39° 31' 55", long. 112° 18' 47".
- Leamington**—K50DJ, Ch. 50, Millard County School District. (KUED Ch. 7 Salt Lake City)
 Technical Facilities: 0.774-kw ERP, 26-ft. above ground, 4829-ft. above sea level, lat. 39° 31' 55", long. 112° 18' 47".
- Levan**—K18GX, Ch. 18, Town of Levan.
 Technical Facilities: 0.025-kw ERP, 16-ft. above ground, 8415-ft. above sea level, lat. 39° 29' 31", long. 111° 49' 40".
 Ownership: Town of Levan.
- Loa, etc.**—K03AU, Ch. 3, Wayne County. (KSL-TV Ch. 5 Salt Lake City)
 Technical Facilities: 0.144-kw ERP, 8084-ft. above sea level, lat. 38° 23' 42", long. 111° 42' 39".
- Loa, etc.**—K06BS, Ch. 6, Wayne County. (KTVX Ch. 4 Salt Lake City)
 Technical Facilities: 0.008-kw ERP, 8084-ft. above sea level, lat. 38° 23' 42", long. 111° 42' 39".
- Loa, etc.**—K07CT, Ch. 7, Wayne County. (KUTV Ch. 2 Salt Lake City)
 Technical Facilities: 0.01-kw ERP, 8074-ft. above sea level, lat. 38° 23' 42", long. 111° 42' 39".
- Logan**—K18DL, Ch. 18, Larry H. Miller Communications Corp. Phone: 801-238-6369.
 Technical Facilities: 1.5-kw ERP, lat. 41° 36' 41", long. 111° 57' 05".
 Holds CP for change to 3.2-kw ERP, 30-ft. above ground, 7110-ft. above sea level, lat. 41° 33' 04", long. 111° 56' 08". BPTT-20060317AFX.
 Ownership: Larry H. Miller Communications Corp.
- Logan**—K41GQ, Ch. 41, Cache County. (KUTV Ch. 2 Salt Lake City) Phone: 435-716-7171.
 Technical Facilities: 2.6-kw ERP, 16-ft. above ground, 7155-ft. above sea level, lat. 41° 33' 04", long. 111° 56' 08".
 Ownership: Cache County.
- Logan**—K43GR, Ch. 43, Cache County Municipal Corp. (KUED Ch. 7 Salt Lake City) Phone: 435-716-7171.
 Technical Facilities: 2.61-kw ERP, lat. 41° 33' 04", long. 111° 56' 08".
- Logan**—K45GL, Ch. 45, Cache County Municipal Corp. (KTVX Ch. 4 Salt Lake City) Phone: 435-716-7171.
 Technical Facilities: 2.8-kw ERP, 16-ft. above ground, 7155-ft. above sea level, lat. 41° 33' 004", long. 111° 56' 008".
- Logan**—K47GY, Ch. 47, Cache County Municipal Corp. (KSL-TV Ch. 5 Salt Lake City)
 Technical Facilities: 2.61-kw ERP, lat. 41° 33' 004", long. 111° 56' 008".
- Logan**—K47HW, Ch. 47, Cache County. (KUED Ch. 7 Salt Lake City) Phone: 435-716-7171.
 Technical Facilities: 2.8-kw ERP, 16-ft. above ground, 7155-ft. above sea level, lat. 41° 33' 04", long. 111° 56' 08".
 Ownership: Cache County.
- Logan**—K49FS, Ch. 49, Cache County Municipal Corp. (KUEN Ch. 9 Ogden) Phone: 435-716-7171.
 Technical Facilities: 2.54-kw ERP, 21-ft. above ground, 7162-ft. above sea level, lat. 41° 33' 04", long. 111° 56' 08".
- Logan**—K51GA, Ch. 51, Cache County Municipal Corp. (KUED Ch. 7 Salt Lake City) Phone: 435-716-7171.
 Technical Facilities: 2.54-kw ERP, 21-ft. above ground, 7162-ft. above sea level, lat. 41° 33' 04", long. 111° 56' 08".
- Transmitter: Newton Hill, 2.75-mi. NNE of Newton.
- **Logan**—KCVB-CA, Ch. 3, KUTN LLC. Phone: 435-752-7537. Fax: 435-753-5895.
 Studio: 1772 N 600 W, Logan, UT 84321.
 Technical Facilities: 0.291-kw ERP, 38-ft. above ground, 4505-ft. above sea level, lat. 41° 45' 54", long. 111° 50' 52".
 Began Operation: April 1, 1994.
 Ownership: KUTN LLC.
 Personnel: Jeff Jacobsen, General Manager, Jack Johnson, Station Manager.
- Logan**—KUTA-LP, Ch. 8, Airwaves Inc. Phone: 801-399-0012.
 Technical Facilities: 0.635-kw ERP, 46-ft. above ground, 5643-ft. above sea level, lat. 41° 45' 21", long. 112° 01' 22".
 Holds CP for change to 2.41-kw ERP, , BPTVL-20050831ADN.
 Ownership: Airwaves Inc.
- Long Valley Junction**—K03CX, Ch. 3, Long Valley TV. (KSL-TV Ch. 5 Salt Lake City)
 Technical Facilities: 0.001-kw ERP, lat. 37° 30' 25", long. 112° 30' 37".
- Long Valley Junction**—K06FM, Ch. 6, Long Valley TV. (KTVX Ch. 4 Salt Lake City)
 Technical Facilities: 0.033-kw ERP, lat. 37° 30' 25", long. 112° 30' 37".
- Long Valley Junction**—K46EO, Ch. 46, U. of Utah.
 Technical Facilities: 0.364-kw ERP, lat. 37° 30' 25", long. 112° 30' 37".
 Transmitter: Approx. 1.2-mi. N of Long Valley Junction.
- Long Valley Junction**—K48EK, Ch. 48, Long Valley TV. (KUTV Ch. 2 Salt Lake City)
 Technical Facilities: 0.36-kw ERP, lat. 37° 30' 25", long. 112° 30' 37".
 Transmitter: approx. 1.25-mi. N of Long Valley Junction.
- Long Valley Junction**—K50GD, Ch. 50, U. of Utah. (KUED Ch. 7 Salt Lake City) Phone: 801-585-3601.
 Technical Facilities: 0.63-kw ERP, 25-ft. above ground, 7905-ft. above sea level, lat. 37° 30' 25", long. 112° 30' 37".
 Ownership: U. of Utah.
- Manila & Dutch John**—K09LZ, Ch. 9, U. of Utah. (KUED Ch. 7 Salt Lake City)
 Technical Facilities: 0.02-kw ERP, lat. 40° 57' 16", long. 109° 27' 51".
- Manila & Dutch John**—K19DV, Ch. 19, U. of Utah. (KUEN Ch. 9 Ogden)
 Technical Facilities: 0.38-kw ERP, 20-ft. above ground, 7218-ft. above sea level, lat. 40° 57' 34", long. 109° 24' 58".
- Manila, etc.**—K04HN, Ch. 4, Daggett County TV Dept. (KTVX Ch. 4 Salt Lake City)
 Technical Facilities: 0.02-kw ERP, lat. 40° 57' 16", long. 109° 27' 51".
- Manila, etc.**—K05FJ, Ch. 5, Daggett County TV Dept. (KSL-TV Ch. 5 Salt Lake City)
 Technical Facilities: 0.01-kw ERP, lat. 40° 57' 16", long. 109° 27' 51".

Utah — Low Power TV & TV Translator Stations

- Manti & Ephraim**—K25GS, Ch. 25, Sanpete County.
 Technical Facilities: 0.46-kw ERP, lat. 39° 19' 23", long. 111° 46' 23".
 Transmitter: Barton Mountain, 7.5-mi. WNW of Manti.
- Manti & Ephraim**—K27HR, Ch. 27, U. of Utah. Phone: 801-581-7777.
 Technical Facilities: 0.46-kw ERP, 69-ft. above ground, 8510-ft. above sea level, lat. 39° 19' 23", long. 111° 46' 23".
 Ownership: U. of Utah.
- Manti & Ephraim**—K29EM, Ch. 29, Sanpete County. (KSTU Ch. 13 Salt Lake City)
 Technical Facilities: 0.46-kw ERP, 50-ft. above ground, 8507-ft. above sea level, lat. 39° 19' 23", long. 111° 46' 23".
- Manti & Ephraim**—K31FN, Ch. 31, Sanpete County. (KBYU-TV Ch. 11 Provo)
 Technical Facilities: 1.85-kw ERP, lat. 39° 19' 23", long. 111° 46' 23".
 Transmitter: Barton Mountain, 7.4-mi. WNW of Manti.
- Manti & Ephraim**—K33FT, Ch. 33, U. of Utah. (KUED Ch. 7 Salt Lake City)
 Technical Facilities: 0.74-kw ERP, lat. 39° 12' 006", long. 111° 43' 39".
- Manti, etc.**—K09FM, Ch. 9, Manti City Corp. (KUTV Ch. 2 Salt Lake City)
 Technical Facilities: 0.001-kw ERP, lat. 39° 14' 56", long. 111° 37' 48".
- Manti, etc.**—K11FP, Ch. 11, Manti City Corp. (KTVX Ch. 4 Salt Lake City)
 Technical Facilities: 0.025-kw ERP, lat. 39° 14' 56", long. 111° 37' 48".
- Manti, etc.**—K13FF, Ch. 13, Manti City Corp. (KSL-TV Ch. 5 Salt Lake City)
 Technical Facilities: 0.025-kw ERP, lat. 39° 14' 56", long. 111° 37' 48".
- Marysvale**—K02BQ, Ch. 2, Piute County. (KUTV Ch. 2 Salt Lake City)
 Technical Facilities: 0.92-kw ERP, lat. 38° 30' 13", long. 112° 12' 41".
- Marysvale**—K04BD, Ch. 4, Piute County. (KTVX Ch. 4 Salt Lake City)
 Technical Facilities: 0.079-kw ERP, lat. 38° 30' 13", long. 112° 12' 41".
- Marysvale**—K05BH, Ch. 5, Piute County. (KSL-TV Ch. 5 Salt Lake City)
 Technical Facilities: 0.007-kw ERP, lat. 38° 30' 13", long. 112° 12' 41".
- Marysvale**—K34AL, Ch. 34, Piute County.
 Technical Facilities: 0.312-kw ERP, 7621-ft. above sea level, lat. 38° 30' 27", long. 112° 11' 50".
- Marysvale**—K46FX, Ch. 46, U. of Utah. (KUED Ch. 7 Salt Lake City) Phone: 801-585-3601.
 Technical Facilities: 0.57-kw ERP, 18-ft. above ground, 7620-ft. above sea level, lat. 38° 30' 27", long. 112° 11' 50".
 Ownership: U. of Utah.
- Marysvale**—K48GS, Ch. 48, U. of Utah. (KUEN Ch. 9 Ogden) Phone: 801-585-3601.
- Technical Facilities:** 0.57-kw ERP, 18-ft. above ground, 7618-ft. above sea level, lat. 38° 30' 27", long. 112° 11' 50".
 Ownership: U. of Utah.
- Mayfield**—K07PE, Ch. 7, Mayfield Town TV. (KUED Ch. 7 Salt Lake City)
 Technical Facilities: 0.014-kw ERP, lat. 39° 007' 001", long. 111° 43' 40".
- Mayfield**—K09JH, Ch. 9, Mayfield Town TV. (KTVX Ch. 4 Salt Lake City)
 Technical Facilities: 0.014-kw ERP, lat. 39° 007' 001", long. 111° 43' 40".
- Mayfield**—K11JK, Ch. 11, Mayfield Town TV. (KSL-TV Ch. 5 Salt Lake City)
 Technical Facilities: 0.014-kw ERP, lat. 39° 007' 001", long. 111° 43' 40".
- Mayfield**—K13JP, Ch. 13, Mayfield Town TV. (KUTV Ch. 2 Salt Lake City)
 Technical Facilities: 0.013-kw ERP, lat. 39° 007' 001", long. 111° 43' 40".
- Mayfield**—K15CD, Ch. 15, Mayfield Town TV. (KSTU Ch. 13 Salt Lake City)
 Technical Facilities: 0.033-kw ERP, lat. 39° 007' 001", long. 111° 43' 40".
- Mexican Hat**—K02PT, Ch. 2, San Juan County. Phone: 435-678-3322.
 Technical Facilities: 0.0045-kw ERP, 25-ft. above ground, 4224-ft. above sea level, lat. 37° 09' 00", long. 109° 51' 34".
 Ownership: San Juan County.
- Mexican Hat**—K04PG, Ch. 4, San Juan County. Phone: 435-678-3322.
 Technical Facilities: 0.0045-kw ERP, 25-ft. above ground, 4224-ft. above sea level, lat. 37° 09' 00", long. 109° 51' 34".
 Ownership: San Juan County.
- Mexican Hat**—K06NK, Ch. 6, San Juan County. Phone: 435-678-3322.
 Technical Facilities: 0.0045-kw ERP, 25-ft. above ground, 4224-ft. above sea level, lat. 37° 09' 00", long. 109° 51' 34".
 Ownership: San Juan County.
- Mexican Hat**—K13XD, Ch. 13, San Juan County. Phone: 435-587-3223.
 Technical Facilities: 0.0045-kw ERP, 25-ft. above ground, 4224-ft. above sea level, lat. 37° 009' 000", long. 109° 51' 34".
 Ownership: San Juan County.
- Milford, etc.**—K15FQ, Ch. 15, Fox Television Stations Inc. (KSTU Ch. 13 Salt Lake City)
 Technical Facilities: 0.871-kw ERP, 29-ft. above ground, 9659-ft. above sea level, lat. 38° 31' 005", long. 113° 17' 003".
- Milford, etc.**—K16BD, Ch. 16, U. of Utah. (KUEN Ch. 9 Ogden)
 Technical Facilities: 0.871-kw ERP, 30-ft. above ground, 9629-ft. above sea level, lat. 38° 31' 05", long. 113° 17' 03".
- Milford, etc.**—K26EA, Ch. 26, Iron County.
 Technical Facilities: 1.15-kw ERP, 46-ft. above ground, 9705-ft. above sea level, lat. 38° 31' 05", long. 113° 17' 03".
- Minersville**—K05AT, Ch. 5, Minersville TV Committee. (KSL-TV Ch. 5 Salt Lake City)
 Technical Facilities: 0.007-kw ERP, lat. 38° 21' 10", long. 113° 006' 40".
- Modena**—K06CQ, Ch. 6, Iron County. (KSL-TV Ch. 5 Salt Lake City) Phone: 435-477-8341.
 Technical Facilities: 0.246-kw ERP, 59-ft. above ground, 5833-ft. above sea level, lat. 37° 42' 14", long. 113° 44' 29".
- Modena**—K27GB, Ch. 27, Iron County.
 Technical Facilities: 0.195-kw ERP, 51-ft. above ground, 5823-ft. above sea level, lat. 37° 42' 14", long. 113° 44' 29".
- Modena, Beryl, etc.**—K19DD, Ch. 19, Iron County.
 Technical Facilities: 0.246-kw ERP, 36-ft. above ground, 5810-ft. above sea level, lat. 37° 42' 14", long. 113° 44' 29".
- Modena, Beryl, etc.**—K23DV, Ch. 23, Mineral TV District 1.
 Technical Facilities: 0.246-kw ERP, 36-ft. above ground, 5810-ft. above sea level, lat. 37° 42' 14", long. 113° 44' 29".
- Modena, etc.**—K17FF, Ch. 17, Iron County. (KTVX Ch. 4 Salt Lake City) Phone: 435-477-8341.
 Technical Facilities: 0.195-kw ERP, 51-ft. above ground, 5825-ft. above sea level, lat. 37° 42' 14", long. 113° 44' 29".
 Transmitter: 4.5-mi. WSW of Beryl.
- Modena, etc.**—K21EI, Ch. 21, Iron County.
 Technical Facilities: 0.246-kw ERP, 36-ft. above ground, 5810-ft. above sea level, lat. 37° 42' 14", long. 113° 44' 29".
 Transmitter: 4.5-mi. WSW of Beryl.
- Modena, etc.**—K25GY, Ch. 25, Iron County. (KSTU Ch. 13 Salt Lake City)
 Technical Facilities: 0.02-kw ERP, 51-ft. above ground, 5825-ft. above sea level, lat. 37° 43' 14", long. 113° 45' 29".
- Montezuma Creek & Aneth**—K02DI, Ch. 2, San Juan County. (KUTV Ch. 2 Salt Lake City)
 Technical Facilities: 0.017-kw ERP, 20-ft. above ground, 4692-ft. above sea level, lat. 37° 16' 07", long. 109° 17' 28".
- Montezuma Creek & Aneth**—K05JN, Ch. 5, San Juan County. (KSL-TV Ch. 5 Salt Lake City)
 Technical Facilities: 0.017-kw ERP, 20-ft. above ground, 4692-ft. above sea level, lat. 37° 16' 07", long. 109° 17' 28".
- Monticello & Blanding**—K40AF, Ch. 40, U. of Utah. (KUED Ch. 7 Salt Lake City)
 Technical Facilities: 1.28-kw ERP, lat. 37° 50' 22", long. 109° 27' 40".
- Morgan**—K29EP, Ch. 29, Morgan County.
 Technical Facilities: 0.63-kw ERP, 15-ft. above ground, 7415-ft. above sea level, lat. 41° 004' 11", long. 111° 39' 19".
- Morgan, etc.**—K08GA, Ch. 8, Morgan County. (KUTV Ch. 2 Salt Lake City)
 Technical Facilities: 0.06-kw ERP, lat. 41° 04' 11", long. 111° 39' 19".
- Morgan, etc.**—K10FW, Ch. 10, Morgan County. (KTVX Ch. 4 Salt Lake City)
 Technical Facilities: 0.06-kw ERP, lat. 41° 04' 11", long. 111° 39' 19".
- Morgan, etc.**—K12GI, Ch. 12, Morgan County. (KSL-TV Ch. 5 Salt Lake City)
 Technical Facilities: 0.06-kw ERP, lat. 41° 04' 11", long. 111° 39' 19".
- Morgan, etc.**—K27GA, Ch. 27, U. of Utah. (KUED Ch. 7 Salt Lake City) Phone: 801-585-3601.
 Technical Facilities: 0.63-kw ERP, 15-ft. above ground, 7414-ft. above sea level, lat. 41° 04' 11", long. 111° 39' 19".
 Ownership: U. of Utah.
- Mount Pleasant**—K08CC, Ch. 8, Mount Pleasant City.
 Technical Facilities: 0.123-kw ERP, 7251-ft. above sea level, lat. 39° 32' 19", long. 111° 19' 55".
- Mount Pleasant**—K10CH, Ch. 10, Mount Pleasant City.
 Technical Facilities: 0.138-kw ERP, 7251-ft. above sea level, lat. 39° 32' 19", long. 111° 19' 55".
- Mount Pleasant**—K12CC, Ch. 12, Mount Pleasant City. (KSL-TV Ch. 5 Salt Lake City)
 Technical Facilities: 0.119-kw ERP, 7251-ft. above sea level, lat. 39° 32' 19", long. 111° 19' 55".
- Mount Pleasant**—K20HQ, Ch. 20, Clear Channel Broadcasting Licenses Inc. Phone: 918-388-5222.
 Technical Facilities: 1.377-kw ERP, 25-ft. above ground, 7255-ft. above sea level, lat. 39° 32' 21.70", long. 111° 23' 17.20".
 Ownership: Clear Channel Communications Inc.
- Mount Pleasant**—K22FW, Ch. 22, Sanpete County. (KUED Ch. 7 Salt Lake City)
 Technical Facilities: 1.8-kw ERP, 27-ft. above ground, 7038-ft. above sea level, lat. 39° 32' 22", long. 111° 23' 17".
- Mount Pleasant**—K46HD, Ch. 46, Sanpete County. Phone: 435-835-2131.
 Technical Facilities: 1.8-kw ERP, 27-ft. above ground, 7038-ft. above sea level, lat. 39° 32' 21.8", long. 111° 23' 17.2".
 Ownership: Sanpete County.
- Mount Pleasant**—K48IL, Ch. 48, Sanpete County. (KSTU Ch. 13 Salt Lake City) Phone: 435-835-2131.
 Technical Facilities: 1.8-kw ERP, 27-ft. above ground, 7038-ft. above sea level, lat. 39° 32' 22", long. 111° 23' 17".
 Ownership: Sanpete County.
- Mount Pleasant**—K50HL, Ch. 50, Sanpete County. Phone: 435-835-2131.
 Technical Facilities: 1.8-kw ERP, 27-ft. above ground, 7038-ft. above sea level, lat. 39° 32' 21.80", long. 111° 23' 17.20".
- Mountain View**—K25EE, Ch. 25, Daggett County TV Dept.
 Technical Facilities: 0.398-kw ERP, 26-ft. above ground, 8625-ft. above sea level, lat. 41° 06' 19", long. 110° 12' 13".
- Myton**—K19EY, Ch. 19, Duchesne County. (KTVX Ch. 4 Salt Lake City) Phone: 435-738-1100.

Technical Facilities: 7-kw ERP, 40-ft. above ground, 10056-ft. above sea level, lat. 40° 21' 45", long. 110° 47' 31".

Ownership: Duchesne County.

Myton—K21FT, Ch. 21, Duchesne County. (KSL-TV Ch. 5 Salt Lake City) Phone: 435-738-1100.

Technical Facilities: 7-kw ERP, 40-ft. above ground, 10056-ft. above sea level, lat. 40° 21' 45", long. 110° 47' 31".

Myton—K27GN, Ch. 27, Duchesne County. (KBYU-TV Ch. 11 Provo) Phone: 435-738-1100.

Technical Facilities: 7-kw ERP, 40-ft. above ground, 10056-ft. above sea level, lat. 40° 21' 45", long. 110° 47' 31".

Ownership: Duchesne County.

Myton—K41GT, Ch. 41, Duchesne County. (KUEN Ch. 9 Ogden) Phone: 435-738-1100.

Technical Facilities: 7-kw ERP, 40-ft. above ground, 10056-ft. above sea level, lat. 40° 21' 45", long. 110° 47' 31".

Ownership: Duchesne County.

Myton, etc.—K25HH, Ch. 25, Duchesne County. (KSTU Ch. 13 Salt Lake City) Phone: 435-738-1100.

Technical Facilities: 7-kw ERP, 40-ft. above ground, 10057-ft. above sea level, lat. 40° 21' 45", long. 110° 47' 31".

Ownership: Duchesne County.

Myton, etc.—K43AE, Ch. 43, KUTV Holdings Inc. Phone: 301-985-6601.

Technical Facilities: 100-w TPO, 3.916-kw ERP, 42-ft. above ground, 10057-ft. above sea level, lat. 40° 21' 45", long. 110° 47' 31".

Transmitter: 5-mi. W of Tablona on Tabby Mountain translator site.

Began Operation: March 1, 1983.

Ownership: CBS Corp.

Navajo Mountain—K11TF, Ch. 11, San Juan County. (KBYU-TV Ch. 11 Provo)

Technical Facilities: 0.028-kw ERP, 20-ft. above ground, 6099-ft. above sea level, lat. 37° 00' 52", long. 110° 46' 20".

Navajo Mountain—K13WH, Ch. 13, San Juan County. (KSTU Ch. 13 Salt Lake City)

Technical Facilities: 0.028-kw ERP, 20-ft. above ground, 6099-ft. above sea level, lat. 37° 00' 52", long. 110° 46' 20".

Navajo Mountain School, etc.—K02PX, Ch. 2, San Juan County. (KUTV Ch. 2 Salt Lake City) Phone: 435-587-3223.

Technical Facilities: 0.0455-kw ERP, 20-ft. above ground, 6099-ft. above sea level, lat. 37° 01' 16", long. 110° 45' 58".

Ownership: San Juan County.

Navajo Mountain School, etc.—K06NR, Ch. 6, San Juan County. Phone: 435-587-3223.

Technical Facilities: 0.045-kw ERP, 20-ft. above ground, 6099-ft. above sea level, lat. 37° 01' 16.1", long. 110° 45' 58".

Ownership: San Juan County.

New Castle, etc.—K51GS, Ch. 51, Iron County.

Technical Facilities: 0.246-kw ERP, 59-ft. above ground, 5833-ft. above sea level, lat. 37° 42' 14", long. 113° 44' 29".

New Harmony, etc.—K49GA, Ch. 49, Iron County School District. (KUEN Ch. 9 Ogden)

Technical Facilities: 0.068-kw ERP, 16-ft. above ground, 6165-ft. above sea level, lat. 37° 29' 13", long. 113° 12' 18".

New Harmony, etc.—K51GI, Ch. 51, Iron County. Phone: 435-477-8341.

Technical Facilities: 0.068-kw ERP, 16-ft. above ground, 6165-ft. above sea level, lat. 37° 29' 13", long. 113° 12' 18".

Ogden—K56GR, Ch. 56, Trinity Broadcasting Network Inc. (KTBN-TV Ch. 40 Santa Ana) Phone: 714-832-2950. Fax: 714-730-0661.

Technical Facilities: 1000-w TPO, 23-kw ERP, 148-ft. above ground, 4682-ft. above sea level, lat. 41° 09' 49", long. 112° 01' 28".

Holds CP for change to channel number 41, 23.3-kw ERP, 148-ft. above ground, 4688-ft. above sea level, BPTT-20051110ADY.

Transmitter: 5500 South St. & 1900 West St. Began Operation: July 1, 1988.

Ownership: Trinity Broadcasting Network Inc.

■ **Ogden**—KSVN-CA, Ch. 49, Azteca Broadcasting Corp. Phone: 801-292-1799. Fax: 801-731-4445.

Technical Facilities: 15.38-kw ERP, 197-ft. above ground, 4737-ft. above sea level, lat. 41° 00' 49", long. 112° 00' 28".

Transmitter: 5508 South 1900 West. Began Operation: January 1, 1996.

Ownership: Azteca Broadcasting Corp.

Personnel: Alex Collantes, General Manager & Sales Manager; Dennis Silver, Chief Engineer.

■ **Ogden**—KULX-CA, Ch. 51, Airwaves Inc. Phone: 801-399-0012.

Technical Facilities: 12.2-kw ERP, 77-ft. above ground, 4652-ft. above sea level, lat. 41° 09' 57", long. 112° 00' 52".

Holds CP for change to 18.2-kw ERP, 72-ft. above ground, 9111-ft. above sea level, lat. 40° 39' 34", long. 112° 12' 05". BPTTA-20020814AAAY.

Transmitter: Reservoir area S of Ritter Dr., Riverdale.

Oijeto—K02PV, Ch. 2, San Juan County. (KUTV Ch. 2 Salt Lake City) Phone: 435-587-3223.

Technical Facilities: 0.0045-kw ERP, 15-ft. above ground, 5255-ft. above sea level, lat. 37° 02' 28", long. 110° 19' 48".

Ownership: San Juan County.

Oijeto—K04OZ, Ch. 4, San Juan County. Phone: 435-587-3223.

Technical Facilities: 0.0045-kw ERP, 15-ft. above ground, 5255-ft. above sea level, lat. 37° 02' 28", long. 110° 19' 48".

Ownership: San Juan County.

Oijeto—K05LF, Ch. 5, San Juan County. (KSL-TV Ch. 5 Salt Lake City) Phone: 435-587-3223.

Technical Facilities: 0.0045-kw ERP, 15-ft. above ground, 5255-ft. above sea level, lat. 37° 02' 28", long. 110° 19' 48".

Ownership: San Juan County.

Oijeto—K06NM, Ch. 6, San Juan County. Phone: 435-678-3322.

Technical Facilities: 0.0045-kw ERP, 15-ft. above ground, 5255-ft. above sea level, lat. 37° 02' 28", long. 110° 19' 48".

Ownership: San Juan County.

Oijeto—K07XO, Ch. 7, San Juan County. Phone: 435-678-3322.

Technical Facilities: 0.0045-kw ERP, 15-ft. above ground, 5255-ft. above sea level, lat. 37° 02' 28", long. 110° 19' 48".

Ownership: San Juan County.

Oijeto—K11US, Ch. 11, San Juan County. Phone: 435-587-3223.

Technical Facilities: 0.0045-kw ERP, 15-ft. above ground, 5255-ft. above sea level, lat. 37° 02' 28", long. 110° 19' 48".

Ownership: San Juan County.

Oijeto—K13XP, Ch. 13, San Juan County. Phone: 435-587-3223.

Technical Facilities: 0.0045-kw ERP, 15-ft. above ground, 5255-ft. above sea level, lat. 37° 02' 28", long. 110° 19' 48".

Ownership: San Juan County.

Orangeville—K15GQ, Ch. 15, U. of Utah.

Technical Facilities: 4-kw ERP, 33-ft. above ground, 8733-ft. above sea level, lat. 39° 12' 36", long. 111° 008' 30".

Ownership: U. of Utah.

Orangeville—K16EW, Ch. 16, Emery County. (KUEN Ch. 9 Ogden) Phone: 435-381-5678.

Technical Facilities: 4-kw ERP, 36-ft. above ground, 8737-ft. above sea level, lat. 39° 12' 36", long. 111° 008' 30".

Orangeville—K18FZ, Ch. 18, Emery County. (KSTU Ch. 13 Salt Lake City) Phone: 435-381-5678.

Technical Facilities: 4-kw ERP, 36-ft. above ground, 8737-ft. above sea level, lat. 39° 12' 36", long. 111° 008' 30".

Orangeville—K20GP, Ch. 20, Emery County. Phone: 435-381-5678.

Technical Facilities: 3.5-kw ERP, 36-ft. above ground, 8737-ft. above sea level, lat. 39° 12' 36", long. 111° 008' 30".

Orangeville—K24FI, Ch. 24, Emery County. Phone: 435-381-5678.

Technical Facilities: 4-kw ERP, 36-ft. above ground, 8737-ft. above sea level, lat. 39° 12' 36", long. 111° 008' 30".

Orangeville—K26EM, Ch. 26, Emery County.

Technical Facilities: 0.342-kw ERP, lat. 39° 12' 38", long. 111° 008' 30".

Orangeville—K28GZ, Ch. 28, Emery County. Phone: 435-381-5678.

Technical Facilities: 4-kw ERP, 36-ft. above ground, 8737-ft. above sea level, lat. 39° 12' 36", long. 111° 008' 30".

Orangeville—K32FR, Ch. 32, Emery County. Phone: 435-381-5678.

Technical Facilities: 4-kw ERP, 36-ft. above ground, 8737-ft. above sea level, lat. 39° 12' 36", long. 111° 008' 30".

Orangeville, etc.—K22FX, Ch. 22, U. of Utah.

Technical Facilities: 4-kw ERP, 36-ft. above ground, 8737-ft. above sea level, lat. 39° 12' 36", long. 111° 008' 30".

Orderville—K02EN, Ch. 2, Long Valley TV. (KUTV Ch. 2 Salt Lake City)

Technical Facilities: 0.003-kw ERP, lat. 37° 16' 35", long. 112° 37' 35".

Orderville—K04EK, Ch. 4, Long Valley TV. (KTVX Ch. 4 Salt Lake City)

Technical Facilities: 0.003-kw ERP, lat. 37° 16' 35", long. 112° 37' 35".

Orderville—K05DU, Ch. 5, Long Valley TV. (KSL-TV Ch. 5 Salt Lake City)

Technical Facilities: 0.003-kw ERP, lat. 37° 16' 35", long. 112° 37' 35".

Orderville—K16BT, Ch. 16, Orderville City. (KSTU Ch. 13 Salt Lake City)

Technical Facilities: 0.035-kw ERP, lat. 37° 16' 35", long. 112° 37' 35".

Orderville—K18ET, Ch. 18, Western Kane County Service District No. 1.

Technical Facilities: 0.068-kw ERP, lat. 37° 16' 35", long. 112° 37' 35".

Transmitter: 1-mi. E of Orderville.

Orderville—K30CP, Ch. 30, Orderville City. (KSTU Ch. 13 Salt Lake City)

Technical Facilities: 0.036-kw ERP, 16-ft. above ground, 7910-ft. above sea level, lat. 37° 22' 26", long. 112° 35' 07".

Orderville—K44FU, Ch. 44, Orderville City. Phone: 435-648-2274.

Technical Facilities: 0.364-kw ERP, 25-ft. above ground, 7905-ft. above sea level, lat. 37° 30' 25", long. 112° 30' 37".

Orderville, etc.—K07OY, Ch. 7, Long Valley TV. (KUED Ch. 7 Salt Lake City)

Technical Facilities: 0.009-kw ERP, 6004-ft. above sea level, lat. 37° 16' 35", long. 112° 37' 35".

Ouray—K44EL, Ch. 44, Larry H. Miller Communications Corp.

Technical Facilities: 3.37-kw ERP, lat. 39° 38' 40", long. 110° 20' 51".

Transmitter: Bruin Point, 7.2-mi. NNE of Sunnyside.

Panguitch—K02BN, Ch. 2, Panguitch City Corp. (KUTV Ch. 2 Salt Lake City)

Technical Facilities: 0.85-kw ERP, lat. 37° 49' 19", long. 112° 27' 28".

Panguitch—K04AU, Ch. 4, Panguitch City Corp. (KTVX Ch. 4 Salt Lake City)

Technical Facilities: 0.002-kw ERP, lat. 37° 49' 19", long. 112° 27' 28".

Panguitch—K05BB, Ch. 5, Panguitch City Corp. (KSL-TV Ch. 5 Salt Lake City)

Technical Facilities: 0.002-kw ERP, lat. 37° 49' 19", long. 112° 27' 28".

Panguitch—K07JW, Ch. 7, U. of Utah. (KUED Ch. 7 Salt Lake City)

Technical Facilities: 0.016-kw ERP, lat. 37° 49' 19", long. 112° 27' 28".

Panguitch—K12OI, Ch. 12, Panguitch City Corp. (KBYU-TV Ch. 11 Provo)

Utah — Low Power TV & TV Translator Stations

Technical Facilities: 0.071-kw ERP, 16-ft. above ground, 6867-ft. above sea level, lat. 37° 49' 19", long. 112° 27' 28".

Panguitch—K34FN, Ch. 34, U. of Utah.
Phone: 801-585-3601.

Technical Facilities: 0.065-kw ERP, 18-ft. above ground, 6867-ft. above sea level, lat. 37° 49' 19", long. 112° 27' 28".

Panguitch, etc.—K10LV, Ch. 10, Panguitch City Corp. (KSTU Ch. 13 Salt Lake City)

Technical Facilities: 0.001-kw ERP, 6863-ft. above sea level, lat. 37° 49' 19", long. 112° 27' 28".

Park City—K25DL, Ch. 25, U. of Utah.

Technical Facilities: 0.348-kw ERP, 46-ft. above ground, 7464-ft. above sea level, lat. 40° 40' 59", long. 111° 31' 22".

Park City—K31FQ, Ch. 31, Summit County. (KTVX Ch. 4 Salt Lake City)

Technical Facilities: 0.27-kw ERP, 55-ft. above ground, 7474-ft. above sea level, lat. 40° 40' 59", long. 111° 31' 22".

Park City—K33FY, Ch. 33, Summit County.
Phone: 435-336-3220.

Technical Facilities: 0.27-kw ERP, 58-ft. above ground, 7280-ft. above sea level, lat. 40° 40' 59", long. 111° 31' 22".

Park City—K35OP, Ch. 35, Fox Television Stations Inc. (KSTU Ch. 13 Salt Lake City)

Technical Facilities: 0.639-kw ERP, 39-ft. above ground, 7457-ft. above sea level, lat. 40° 40' 59", long. 111° 31' 22".

Park City—K45AX, Ch. 45, Park City Media Group LLC.

Studio: 614 Main St., Park City, UT 84060.

Technical Facilities: 0.52-kw ERP, 50-ft. above ground, 7458-ft. above sea level, lat. 40° 40' 59", long. 111° 31' 22".

Transmitter: Quarry Mountain, Park City, Summit County.

Began Operation: November 1, 1986.

Ownership: Park City Television.

Personnel: William H. Coleman, Owner; Mary Bailey, Station Manager; Fred Helsop, Engineer; Heide Alsop, Marketing Director.

Park City—K57JB, Ch. 57, Airwaves Inc.
Phone: 801-393-0012.

Technical Facilities: 0.732-kw ERP, 56-ft. above ground, 9350-ft. above sea level, lat. 40° 51' 15", long. 111° 28' 51".

Ownership: Airwaves Inc.

Park City, etc.—K15FL, Ch. 15, Summit County. (KUTV Ch. 2 Salt Lake City)

Technical Facilities: 0.28-kw ERP, 55-ft. above ground, 7474-ft. above sea level, lat. 40° 40' 59", long. 111° 31' 22".

Park City, etc.—K27GD, Ch. 27, Summit County.

Technical Facilities: 0.846-kw ERP, lat. 40° 40' 59", long. 111° 31' 22".

Park City, etc.—K39HP, Ch. 39, Summit County. Phone: 435-336-3220.

Technical Facilities: 0.28-kw ERP, 65-ft. above ground, 7624-ft. above sea level, lat. 40° 38' 00", long. 111° 31' 22".

Ownership: Summit County.

Parowan—K32AG, Ch. 32, Iron County. (KUTV Ch. 2 Salt Lake City)

Technical Facilities: 1.3-kw ERP, lat. 37° 50' 32", long. 112° 58' 27".

Parowan—K34AG, Ch. 34, Iron County. (KTVX Ch. 4 Salt Lake City)

Technical Facilities: 1.3-kw ERP, lat. 37° 50' 32", long. 112° 58' 27".

Parowan—K36AI, Ch. 36, Iron County. (KSL-TV Ch. 5 Salt Lake City)

Technical Facilities: 1.3-kw ERP, lat. 37° 50' 32", long. 112° 58' 27".

Parowan—K38CM, Ch. 38, Iron County. (KUED Ch. 7 Salt Lake City)

Technical Facilities: 1-kw ERP, lat. 37° 50' 32", long. 112° 58' 10".

Parowan—K40CH, Ch. 40, Iron County. (KBYU-TV Ch. 11 Provo)

Technical Facilities: 1.15-kw ERP, lat. 37° 50' 32", long. 112° 58' 27".

Parowan, etc.—K42AF, Ch. 42, Iron County. (KSTU Ch. 13 Salt Lake City)

Technical Facilities: 1.31-kw ERP, lat. 37° 50' 32", long. 112° 58' 27".

Parowan, etc.—K44DR, Ch. 44, Iron County.

Technical Facilities: 1.22-kw ERP, 33-ft. above ground, 6768-ft. above sea level, lat. 37° 50' 32", long. 112° 58' 10".

Parowan, etc.—K46DF, Ch. 46, Iron County. (KUEN Ch. 9 Ogden)

Technical Facilities: 1.22-kw ERP, 33-ft. above ground, 6768-ft. above sea level, lat. 37° 50' 32", long. 112° 58' 10".

Parowan, etc.—K48FJ, Ch. 48, Iron County.

Technical Facilities: 2.13-kw ERP, 6768-ft. above sea level, lat. 37° 50' 32", long. 112° 58' 10".

Transmitter: 6.5-mi. W of Parowan.

Peoa—K28GW, Ch. 28, Summit County.

Technical Facilities: 0.49-kw ERP, 226-ft. above ground, 7205-ft. above sea level, lat. 40° 43' 21", long. 111° 21' 46".

Peoa & Oakley—K08IE, Ch. 8, Summit County.

Technical Facilities: 0.04-kw ERP, 23-ft. above ground, 7205-ft. above sea level, lat. 40° 43' 21", long. 111° 21' 46".

Peoa & Oakley—K10JB, Ch. 10, Summit County.

Technical Facilities: 0.04-kw ERP, 23-ft. above ground, 7201-ft. above sea level, lat. 40° 43' 21", long. 111° 21' 46".

Peoa & Oakley—K12JM, Ch. 12, Summit County.

Technical Facilities: 0.04-kw ERP, 23-ft. above ground, 7205-ft. above sea level, lat. 40° 43' 21", long. 111° 21' 46".

Peoa & Oakley—K15FP, Ch. 15, Summit County. (KUED Ch. 7 Salt Lake City) Phone: 435-336-3220.

Technical Facilities: 0.49-kw ERP, 23-ft. above ground, 7205-ft. above sea level, lat. 40° 43' 21", long. 111° 21' 46".

Pine Valley—K1100, Ch. 11, Washington County Television Dept. (KTVX Ch. 4 Salt Lake City)

Technical Facilities: 0.07-kw ERP, lat. 37° 30' 46", long. 113° 39' 14".

Pine Valley, etc.—K08EN, Ch. 8, Bonneville Holding Co. (KSL-TV Ch. 5 Salt Lake City)

Technical Facilities: 0.021-kw ERP, lat. 37° 30' 46", long. 113° 39' 14".

Ownership: Bonneville International Corp.

Price—K18DF, Ch. 19, U. of Utah. (KUEN Ch. 9 Ogden) Phone: 801-585-3601.

Technical Facilities: 0.378-kw ERP, 16-ft. above ground, 9819-ft. above sea level, lat. 39° 31' 47", long. 111° 03' 04".

Ownership: U. of Utah.

Price—K21EZ, Ch. 21, Larry H. Miller Communications Corp.

Technical Facilities: 3.31-kw ERP, lat. 39° 45' 22", long. 110° 59' 26".

Transmitter: Ford Ridge, 15-mi. NW of Price.

Price—K23GW, Ch. 23, Carbon County. (KBYU-TV Ch. 11 Provo) Phone: 465-969-3200.

Technical Facilities: 1.73-kw ERP, 23-ft. above ground, 5912-ft. above sea level, lat. 39° 36' 38", long. 110° 48' 47".

Ownership: Carbon County.

Price—K27HU, Ch. 27, Carbon County. Phone: 435-636-3200.

Technical Facilities: 1.73-kw ERP, 23-ft. above ground, 5912-ft. above sea level, lat. 39° 36' 38", long. 110° 48' 47".

Ownership: Carbon County.

Price—K35CK, Ch. 35, Fox TV Stations Inc.

Technical Facilities: 2.54-kw ERP, 26-ft. above ground, 9626-ft. above sea level, lat. 39° 31' 49", long. 111° 03' 03".

Price—K47GP, Ch. 47, Carbon County. (KSL-TV Ch. 5 Salt Lake City) Phone: 435-636-3275.

Technical Facilities: 1.66-kw ERP, 59-ft. above ground, 9642-ft. above sea level, lat. 39° 45' 22", long. 110° 59' 26".

Price, etc.—K45FW, Ch. 45, Clear Channel Broadcasting Licenses Inc. (KTVX Ch. 4 Salt Lake City) Phone: 918-664-4581.

Technical Facilities: 1.66-kw ERP, 59-ft. above ground, 9844-ft. above sea level, lat. 39° 45' 22", long. 110° 59' 26".

Ownership: Clear Channel Communications Inc.

Provo—K34DW, Ch. 34, Three Angels Broadcasting Network Inc.

Technical Facilities: 1.08-kw ERP, 62-ft. above ground, 6853-ft. above sea level, lat. 40° 005' 21", long. 111° 49' 19".

Holds CP for change to channel number 43, 4-kw ERP, 49-ft. above ground, 7592-ft. above sea level, lat. 40° 16' 24", long. 111° 55' 26.8". BPTTL-20050315ABO.

Ownership: Three Angels Broadcasting Network Inc.

Provo—K60GA, Ch. 60, Alpha & Omega Communications LLC. Phone: 801-595-0056.

Technical Facilities: 16.1-kw ERP, 29-ft. above ground, 7605-ft. above sea level, lat. 40° 16' 41", long. 111° 55' 58".

Transmitter: Lake Mountains, 15-mi. W of Provo.

Randolph—K09BA, Ch. 9, Norris Community TV Inc. (KTVX Ch. 4 Salt Lake City)

Technical Facilities: 0.1-kw ERP, lat. 41° 39' 54", long. 111° 005' 55".

Randolph—K11BF, Ch. 11, Norris Community TV Inc. (KSL-TV Ch. 5 Salt Lake City)

Technical Facilities: 0.01-kw ERP, lat. 41° 39' 54", long. 111° 005' 55".

Randolph—K13QJ, Ch. 13, Rich County. (KUTV Ch. 2 Salt Lake City)

Technical Facilities: 0.07-kw ERP, 7900-ft. above sea level, lat. 41° 39' 54", long. 111° 05' 55".

Randolph & Woodruff—K24EC, Ch. 24, Rich County Courthouse.

Technical Facilities: 1.94-kw ERP, lat. 41° 37' 31", long. 111° 007' 23".

Transmitter: 4-mi. ESE of Randolph.

Randolph & Woodruff—K26GH, Ch. 26, Rich County. Phone: 435-793-2415.

Technical Facilities: 1.2-kw ERP, 30-ft. above ground, 7762-ft. above sea level, lat. 41° 37' 31", long. 111° 007' 23".

Ownership: Rich County.

Randolph & Woodruff—K34FR, Ch. 34, Rich County. Phone: 435-793-2415.

Technical Facilities: 1.2-kw ERP, 30-ft. above ground, 7762-ft. above sea level, lat. 41° 37' 31", long. 111° 07' 23".

Ownership: Rich County.

Randolph & Woodruff—K36FS, Ch. 36, Rich County. Phone: 435-793-2415.

Technical Facilities: 1.2-kw ERP, 30-ft. above ground, 7592-ft. above sea level, lat. 41° 37' 31", long. 111° 007' 23".

Randolph & Woodruff—K38GN, Ch. 38, U. of Utah. (KUED Ch. 7 Salt Lake City)

Technical Facilities: 0.833-kw ERP, lat. 41° 37' 31", long. 111° 007' 23".

Randolph & Woodruff—K40FY, Ch. 40, Rich County. Phone: 435-733-2415.

Technical Facilities: 1.3-kw ERP, 30-ft. above ground, 7762-ft. above sea level, lat. 41° 37' 31", long. 111° 007' 23".

Ownership: Rich County.

Randolph & Woodruff—K47AI, Ch. 47, Rich County. Phone: 435-793-2415.

Technical Facilities: 1.2-kw ERP, 30-ft. above ground, 7762-ft. above sea level, lat. 41° 37' 31", long. 111° 007' 23".

Randolph (rural)—K07WG, Ch. 7, Rich County Courthouse. (KUED Ch. 7 Salt Lake City)

Technical Facilities: 0.007-kw ERP, lat. 41° 39' 54", long. 111° 005' 55".

Transmitter: 4-mi. E of Randolph.

Randolph (rural)—K35GI, Ch. 35, Rich County. Phone: 435-793-2415.

Technical Facilities: 0.84-kw ERP, 18-ft. above ground, 7890-ft. above sea level, lat. 41° 39' 54", long. 111° 005' 55".

Richfield & Monroe—K35GQ, Ch. 35, Sevier County. Phone: 435-896-9262.

Technical Facilities: 0.6-kw ERP, 49-ft. above ground, 8773-ft. above sea level, lat. 38° 38' 006", long. 112° 003' 34".

Richfield, etc.—K03AS, Ch. 3, Sevier County. (KUTV Ch. 2 Salt Lake City)

Technical Facilities: 0.02-kw ERP, lat. 38° 38' 004", long. 112° 003' 33".

Transmitter: 3.5-mi. NE of Monroe.

Richfield, etc.—K06BQ, Ch. 6, Sevier County. (KTVX Ch. 4 Salt Lake City)

Technical Facilities: 0.052-kw ERP, lat. 38° 38' 004", long. 112° 003' 33".

Transmitter: 3.5-mi. E of Monroe.

Richfield, etc.—K07CQ, Ch. 7, Sevier County. (KSL-TV Ch. 5 Salt Lake City)

Technical Facilities: 0.342-kw ERP, lat. 38° 38' 004", long. 112° 003' 33".

Transmitter: 3.5-mi. E of Monroe.

Richfield, etc.—K36CB, Ch. 36, Utah State Board of Regents. (KUEN Ch. 9 Ogden)

Technical Facilities: 0.3-kw ERP, lat. 38° 38' 04", long. 112° 03' 33".

Transmitter: 3.2-mi. E of Monroe.

Richfield, etc.—K38AQ, Ch. 38, Sevier County. (KBYU-TV Ch. 11 Provo)

Technical Facilities: 0.75-kw ERP, 55-ft. above ground, 8816-ft. above sea level, lat. 38° 38' 04", long. 112° 03' 33".

Transmitter: 3.5-mi. NE of Monroe.

Richfield, etc.—K40AB, Ch. 40, Sevier County. (KSTU Ch. 13 Salt Lake City)

Technical Facilities: 0.748-kw ERP, lat. 38° 38' 04", long. 112° 03' 33".

Transmitter: 3.4-mi. E of Monroe.

Richfield, etc.—K42AJ, Ch. 42, U. of Utah. (KUED Ch. 7 Salt Lake City)

Technical Facilities: 0.748-kw ERP, 55-ft. above ground, 8816-ft. above sea level, lat. 38° 38' 04", long. 112° 03' 33".

Richfield, etc.—K44DU, Ch. 44, Sevier County.

Technical Facilities: 0.34-kw ERP, 43-ft. above ground, 8802-ft. above sea level, lat. 38° 38' 04", long. 112° 03' 33".

Rockville—K05AR, Ch. 5, Bonneville Holding Co. (KSL-TV Ch. 5 Salt Lake City)

Technical Facilities: 0.009-kw ERP, lat. 37° 009' 000", long. 113° 001' 48".

Ownership: Bonneville International Corp.

Rockville—K07PX, Ch. 7, CCR-St. George IV LLC. (KVBC Ch. 3 Las Vegas) Phone: 303-468-6500.

Technical Facilities: 0.131-kw ERP, lat. 37° 009' 000", long. 113° 001' 48".

Ownership: Cherry Creek Radio LLC.

Rockville—K09CD, Ch. 9, KUTV Holdings Inc. (KUTV Ch. 2 Salt Lake City)

Technical Facilities: 0.129-kw ERP, lat. 37° 009' 000", long. 113° 001' 48".

Rockville & Springdale—K38HO, Ch. 38, U. of Utah. Phone: 801-585-3601.

Technical Facilities: 0.5-kw ERP, 16-ft. above ground, 4445-ft. above sea level, lat. 37° 009' 009", long. 113° 001' 49".

Ownership: U. of Utah.

Roosevelt—K23DR, Ch. 23, Duchesne County.

Technical Facilities: 10-w TPO, 0.03-kw ERP, 5093-ft. above sea level, lat. 40° 17' 56", long. 109° 58' 25".

Transmitter: 110 E. Lagoon St.

Began Operation: April 1, 1994.

Ownership: Duchesne County.

Roosevelt—K38GQ, Ch. 38, Larry H. Miller Communications Corp.

Technical Facilities: 1.12-kw ERP, 40-ft. above ground, 6041-ft. above sea level, lat. 40° 19' 27", long. 110° 09' 19".

Roosevelt—K48GZ, Ch. 48, Duchesne County. (KBYU-TV Ch. 11 Provo)

Technical Facilities: 1.22-kw ERP, lat. 40° 19' 27", long. 110° 09' 19".

Roosevelt—K50GQ, Ch. 50, Duchesne County. (KSTU Ch. 13 Salt Lake City)

Technical Facilities: 1.12-kw ERP, 40-ft. above ground, 6041-ft. above sea level, lat. 40° 19' 27", long. 110° 09' 19".

Roosevelt, etc.—K08CS, Ch. 8, Uintah County. (KSL-TV Ch. 5 Salt Lake City)

Technical Facilities: 0.17-kw ERP, lat. 40° 19' 27", long. 110° 09' 19".

Roosevelt, etc.—K10DD, Ch. 10, Uintah County. (KTVX Ch. 4 Salt Lake City)

Technical Facilities: 0.17-kw ERP, lat. 40° 19' 27", long. 110° 09' 19".

Roosevelt, etc.—K12FG, Ch. 12, Uintah County. (KUTV Ch. 2 Salt Lake City)

Technical Facilities: 0.17-kw ERP, lat. 40° 19' 27", long. 110° 09' 19".

Roosevelt, etc.—K45GN, Ch. 45, Uintah County. (KUED Ch. 7 Salt Lake City)

Technical Facilities: 0.06-kw ERP, lat. 40° 19' 27", long. 110° 09' 19".

Rural Beaver County—K18FU, Ch. 18, Clear Channel Broadcasting Licenses Inc. (KTVX Ch. 4 Salt Lake City)

Technical Facilities: 0.956-kw ERP, 48-ft. above ground, 9720-ft. above sea level, lat. 38° 31' 05", long. 113° 17' 03".

Ryndon—K12PT, Ch. 12, Elko TV District. Phone: 775-738-5025.

Technical Facilities: 0.07-kw ERP, 35-ft. above ground, 5196-ft. above sea level, lat. 40° 57' 54", long. 115° 36' 47".

Ownership: Elko Television District.

Salina—K24GK, Ch. 24, Clear Channel Broadcasting Licenses Inc. Phone: 918-388-5222.

Technical Facilities: 0.143-kw ERP, 46-ft. above ground, 6765-ft. above sea level, lat. 38° 52' 37", long. 111° 52' 32".

Ownership: Clear Channel Communications Inc.

Salina & Redmond—K15FF, Ch. 15, Sevier County. (KUED Ch. 7 Salt Lake City) Phone: 435-896-9262.

Technical Facilities: 0.16-kw ERP, 33-ft. above ground, 6634-ft. above sea level, lat. 38° 52' 37", long. 111° 52' 30".

Salina & Redmond—K17FC, Ch. 17, Sevier County. (KUEN Ch. 9 Ogden) Phone: 435-896-9262.

Technical Facilities: 0.16-kw ERP, 33-ft. above ground, 6634-ft. above sea level, lat. 38° 52' 37", long. 111° 52' 36".

Salina & Redmond—K18HO, Ch. 18, Sevier County.

Technical Facilities: 0.16-kw ERP, 33-ft. above ground, 6634-ft. above sea level, lat. 38° 52' 37", long. 111° 52' 30".

Ownership: Sevier County.

Salina & Redmond—K21FL, Ch. 21, Sevier County. Phone: 435-896-9262.

Technical Facilities: 0.16-kw ERP, 33-ft. above ground, 6634-ft. above sea level, lat. 38° 52' 37", long. 111° 52' 30".

Salina & Redmond—K23FK, Ch. 23, Sevier County. Phone: 435-896-9262.

Technical Facilities: 0.16-kw ERP, 33-ft. above ground, 6634-ft. above sea level, lat. 38° 52' 37", long. 111° 52' 30".

Ownership: Sevier County.

Salt Lake City—K18FJ, Ch. 18, National Minority TV. (KTBN-TV Ch. 40 Santa Ana) Phone: 949-552-0490. Fax: 949-552-0495.

Technical Facilities: 1000-w TPO, 3.55-kw ERP, 79-ft. above ground, 9117-ft. above sea level, lat. 40° 39' 35", long. 112° 12' 05".

Holds CP for change to channel number 15, 2-kw ERP, 30-ft. above ground, 33-ft. above sea level, lat. 40° 48' 27", long. 111° 53' 18". BDISDTT-20060329ACT.

Transmitter: Farnsworth Peak.

Began Operation: November 1, 1989.

Ownership: National Minority TV Inc.

Personnel: Mark Fountain, Chief Engineer.

Salt Lake City—K45GX, Ch. 45, Price Broadcasting Inc. Phone: 501-219-2400.

Technical Facilities: 1000-w TPO, 50-kw ERP, 52-ft. above ground, 8891-ft. above sea level, lat. 40° 39' 09", long. 112° 12' 05".

Transmitter: Farnsworth Peak.

Ownership: Equity Broadcasting Corp.

Salt Lake City—K59GS, Ch. 59, Alpha & Omega Communications LLC. Phone: 801-595-0056.

Technical Facilities: 5.3-kw ERP, 449-ft. above ground, 4787-ft. above sea level, lat. 40° 46' 009", long. 111° 53' 17".

Salt Lake City—K66FN, Ch. 66, Azteca Broadcasting Corp. Phone: 559-686-1370.

Technical Facilities: 38-kw ERP, 134-ft. above ground, 9170-ft. above sea level, lat. 40° 39' 35", long. 112° 12' 02".

Multichannel TV Sound: Stereo only.

Began Operation: January 1, 1996.

Ownership: Rolando Collantes.

Salt Lake City—KEJT-LP, Ch. 50, NBC Telemundo License Co. Phone: 202-637-4535.

Technical Facilities: 8.6-kw ERP, 70-ft. above ground, 9019-ft. above sea level, lat. 40° 39' 37", long. 112° 12' 05".

Ownership: NBC Universal.

Salt Lake City—KUBX-LP, Ch. 58, Logan 12 Inc. Phone: 501-221-0400. Fax: 501-221-3955.

Technical Facilities: 0.42-kw ERP, 25-ft. above ground, 8863-ft. above sea level, lat. 40° 39' 09", long. 112° 12' 05".

Ownership: Equity Broadcasting Corp.

Personnel: Bob Joblin, General Manager; Neal Ardman, Chief Engineer.

Salt Lake City—KUCL-LP, Ch. 26, Christian Life Broadcasting. Phone: 801-484-4331.

Technical Facilities: 21.4-w TPO, 1000-kw ERP, 75-ft. above ground, 4898-ft. above sea level, lat. 40° 43' 29", long. 111° 48' 46".

Transmitter: 0.1-mi. SE of intersection of South St. & Foothill Dr.

Began Operation: January 1, 1993.

Ownership: Christian Life Broadcasting.

Personnel: John M. Peterson, General Manager & Chief Engineer.

Samak—K03HQ, Ch. 3, Summit County. Phone: 435-336-3220.

Technical Facilities: 0.072-kw ERP, 15-ft. above ground, 7193-ft. above sea level, lat. 40° 37' 56", long. 111° 15' 30".

Ownership: Summit County.

Samak—K07US, Ch. 7, Summit County Courthouse.

Technical Facilities: 0.007-kw ERP, 10-ft. above ground, 7165-ft. above sea level, lat. 40° 37' 56", long. 111° 15' 30".

Samak—K09VF, Ch. 9, Summit County Courthouse.

Technical Facilities: 0.006-kw ERP, 10-ft. above ground, 7165-ft. above sea level, lat. 40° 37' 56", long. 111° 15' 30".

Samak—K11SX, Ch. 11, Summit County Courthouse.

Technical Facilities: 0.006-kw ERP, 10-ft. above ground, 7165-ft. above sea level, lat. 40° 37' 56", long. 111° 15' 30".

Samak—K13VT, Ch. 13, Summit County Courthouse.

Technical Facilities: 0.006-kw ERP, 10-ft. above ground, 7165-ft. above sea level, lat. 40° 37' 56", long. 111° 15' 30".

Samak—K31HH, Ch. 31, Summit County. Phone: 435-336-3220.

Technical Facilities: 0.14-kw ERP, 15-ft. above ground, 7193-ft. above sea level, lat. 40° 37' 56", long. 111° 15' 30".

Ownership: Summit County.

Samak—K33HP, Ch. 33, Summit County. Phone: 435-336-3220.

Technical Facilities: 0.14-kw ERP, 15-ft. above ground, 7193-ft. above sea level, lat. 40° 37' 56", long. 111° 15' 30".

Ownership: Summit County.

Santa Clara—K35FS, Ch. 35, Bonneville Holding Co. (KSL-TV Ch. 5 Salt Lake City)

Technical Facilities: 0.79-kw ERP, lat. 37° 009' 15", long. 113° 51' 32".

Santa Clara—K43CC, Ch. 43, Fox TV Stations Inc. (KSTU Ch. 13 Salt Lake City)

Technical Facilities: 3.97-kw ERP, lat. 37° 009' 30", long. 113° 53' 20".

Santa Clara—K49AS, Ch. 49, KUTV Holdings Inc.

Utah — Low Power TV & TV Translator Stations

Technical Facilities: 9.43-kw ERP, 7821-ft. above sea level, lat. 37° 09' 30", long. 113° 53' 20".

Santa Clara—KVBT-LP, Ch. 41, CCR-St. George IV LLC. (KVBC Ch. 3 Las Vegas) Phone: 303-468-6500.

Technical Facilities: 3.73-kw ERP, lat. 37° 00' 30", long. 113° 53' 20".

Ownership: Cherry Creek Radio LLC.

Santa Clara, etc.—K36FT, Ch. 36, Brigham Young U. Phone: 801-422-8423.

Technical Facilities: 0.745-kw ERP, 49-ft. above ground, 7730-ft. above sea level, lat. 37° 09' 30", long. 113° 53' 20".

Ownership: Brigham Young U.

Scipio—K39EH, Ch. 39, Millard County.

Technical Facilities: 0.155-kw ERP, 23-ft. above ground, 6630-ft. above sea level, lat. 39° 11' 54", long. 112° 08' 33".

Scipio—K45EL, Ch. 45, Millard County. (KBYU-TV Ch. 11 Provo)

Technical Facilities: 0.155-kw ERP, 23-ft. above ground, 6630-ft. above sea level, lat. 39° 11' 54", long. 112° 08' 33".

Scipio & Holden—K06DH, Ch. 6, Millard County School District. (KUED Ch. 7 Salt Lake City)

Technical Facilities: 0.027-kw ERP, lat. 39° 11' 54", long. 112° 008' 33".

Scipio & Holden—K08DP, Ch. 8, Millard County School District. (KUTV Ch. 2 Salt Lake City)

Technical Facilities: 0.008-kw ERP, lat. 39° 11' 54", long. 112° 008' 33".

Scipio & Holden—K10EB, Ch. 10, Millard County School District. (KTVX Ch. 4 Salt Lake City)

Technical Facilities: 0.008-kw ERP, lat. 39° 11' 54", long. 112° 008' 33".

Scipio & Holden—K12DH, Ch. 12, Millard County School District. (KSL-TV Ch. 5 Salt Lake City)

Technical Facilities: 0.233-kw ERP, lat. 39° 11' 54", long. 112° 008' 33".

Scotfield—K08CF, Ch. 8, Carbon County. (KUTV Ch. 2 Salt Lake City)

Technical Facilities: 0.01-kw ERP, lat. 39° 42' 40", long. 111° 009' 20".

Scotfield—K10CL, Ch. 10, Carbon County. (KTVX Ch. 4 Salt Lake City)

Technical Facilities: 0.01-kw ERP, lat. 39° 42' 40", long. 111° 009' 20".

Scotfield—K12CE, Ch. 12, Carbon County. (KSL-TV Ch. 5 Salt Lake City)

Technical Facilities: 0.014-kw ERP, lat. 39° 42' 40", long. 111° 009' 20".

Sevier County—K35DX, Ch. 35, Sevier County. (KUTV Ch. 2 Salt Lake City)

Technical Facilities: lat. 38° 30' 38", long. 111° 47' 005".

Sevier County (rural)—K33DU, Ch. 33, Sevier County. (KUED Ch. 7 Salt Lake City)

Technical Facilities: 0.007-kw ERP, 36-ft. above ground, 9160-ft. above sea level, lat. 38° 30' 38", long. 111° 47' 05".

Sevier County (rural)—K39GN, Ch. 39, Sevier County. Phone: 435-896-9262.

Technical Facilities: 0.007-kw ERP, 23-ft. above ground, 9107-ft. above sea level, lat. 38° 30' 44", long. 111° 47' 000".

Sevier County (rural)—K41GA, Ch. 41, Sevier County. (KSTU Ch. 13 Salt Lake City) Phone: 435-896-9262.

Technical Facilities: 0.007-kw ERP, 35-ft. above ground, 9160-ft. above sea level, lat. 38° 30' 38", long. 111° 47' 005".

Sigurd & Salina—K08CM, Ch. 8, Sevier County. (KUTV Ch. 2 Salt Lake City)

Technical Facilities: 0.06-kw ERP, lat. 38° 52' 37", long. 111° 52' 30".

Sigurd & Salina—K10CT, Ch. 10, Sevier County. (KTVX Ch. 4 Salt Lake City)

Technical Facilities: 0.057-kw ERP, lat. 38° 52' 37", long. 111° 52' 30".

Sigurd & Salina—K12CJ, Ch. 12, Sevier County. (KSL-TV Ch. 5 Salt Lake City)

Technical Facilities: 0.016-kw ERP, lat. 38° 52' 37", long. 111° 52' 30".

Spanish Fork—K52GC, Ch. 52, Alpha & Omega Communications LLC. Phone: 801-595-0056.

Technical Facilities: 7-kw ERP, 29-ft. above ground, 7605-ft. above sea level, lat. 40° 16' 41", long. 111° 55' 58".

Transmitter: Lake Mountains, 18.7-mi. WNW of Spanish Fork.

Spring Glen—K64AA, Ch. 64, KUTV Holdings, Inc. (KUTV Ch. 2 Salt Lake City) Phone: 202-457-4518.

Technical Facilities: 1.66-kw ERP, 59-ft. above ground, 9844-ft. above sea level, lat. 39° 45' 22", long. 110° 59' 26".

Spring Glen, etc.—K06DR, Ch. 6, Carbon County. (KUED Ch. 7 Salt Lake City)

Technical Facilities: 0.03-kw ERP, lat. 39° 31' 49", long. 111° 03' 03".

Spring Glen, etc.—K08AU, Ch. 8, Carbon County. (KUTV Ch. 2 Salt Lake City)

Technical Facilities: 0.25-kw ERP, lat. 39° 31' 49", long. 111° 03' 03".

Spring Glen, etc.—K10AZ, Ch. 10, Carbon County. (KTVX Ch. 4 Salt Lake City)

Technical Facilities: 0.01-kw ERP, lat. 39° 31' 49", long. 111° 03' 03".

Spring Glen, etc.—K12AZ, Ch. 12, Carbon County. (KSL-TV Ch. 5 Salt Lake City)

Technical Facilities: 0.25-kw ERP, lat. 39° 31' 49", long. 111° 03' 03".

St. George—K02AV, Ch. 2, Washington County Television Dept. (KVBC Ch. 3 Las Vegas)

Technical Facilities: 0.056-kw ERP, lat. 37° 004' 18", long. 113° 32' 34".

St. George—K08BN, Ch. 8, Washington County Television Dept. (KSL-TV Ch. 5 Salt Lake City)

Technical Facilities: 0.111-kw ERP, lat. 37° 004' 18", long. 113° 32' 34".

St. George—K11JE, Ch. 11, Washington County Television Dept. (KVBC Ch. 3 Las Vegas)

Technical Facilities: 0.035-kw ERP, lat. 37° 004' 18", long. 113° 32' 34".

St. George—K16DS, Ch. 16, Washington County Television Dept.

Technical Facilities: 0.986-kw ERP, lat. 37° 003' 49", long. 113° 34' 20".

Transmitter: Web Hill.

St. George—K24CY, Ch. 24, Larry H. Miller Communications Corp.

Technical Facilities: 1.32-kw ERP, 32-ft. above ground, 3163-ft. above sea level, lat. 37° 03' 50", long. 113° 34' 19".

St. George—K53BD, Ch. 53, Washington County Television Dept. (KUED Ch. 7 Salt Lake City)

Technical Facilities: 0.712-kw ERP, lat. 37° 003' 49", long. 113° 34' 20".

St. George—K67HK, Ch. 67, Trinity Broadcasting Network Inc.

Technical Facilities: 1.3-kw ERP, lat. 37° 003' 50", long. 113° 34' 23".

St. George—K69CT, Ch. 69, Clear Channel Broadcasting Licenses Inc. (KTVX Ch. 4 Salt Lake City) Phone: 918-388-5222.

Technical Facilities: 0.734-kw ERP, 3140-ft. above sea level, lat. 37° 03' 49", long. 113° 34' 20".

Holds CP for change to channel number 38, , BDISTT-20060120ACC.

Ownership: Clear Channel Communications Inc.

■ St. George—KDLU-LP, Ch. 26, CCR-St. George IV LLC. Phone: 303-468-6500.

Technical Facilities: 100-w TPO, 0.99-kw ERP, 36-ft. above ground, 3146-ft. above sea level, lat. 37° 03' 49", long. 113° 34' 20".

Transmitter: Webb Hill.

Began Operation: November 25, 1996.

Ownership: Cherry Creek Radio LLC.

St. George—KKRP-LP, Ch. 46, Fox Television Stations Inc. (KTVX Ch. 4 Salt Lake City) Phone: 202-895-3088.

Technical Facilities: 0.745-kw ERP, 85-ft. above ground, 3084-ft. above sea level, lat. 37° 004' 18", long. 113° 32' 34".

Ownership: Fox Television Holdings Inc.

St. George—KUTG-LP, Ch. 58, Lamar Veasey. Phone: 916-501-7787.

Technical Facilities: 4.25-kw ERP, 105-ft. above ground, 3165-ft. above sea level, lat. 37° 03' 49", long. 113° 34' 29".

Ownership: Lamar Veasey.

St. George, etc.—K32FQ, Ch. 32, U. of Utah. (KUEN Ch. 9 Ogden)

Technical Facilities: 0.745-kw ERP, 79-ft. above ground, 3199-ft. above sea level, lat. 37° 03' 49", long. 113° 34' 20".

■ St. George, etc.—KDLQ-LP, Ch. 55, CCR-St. George IV LLC. Phone: 303-468-6500.

Technical Facilities: 100-w TPO, 1.193-kw ERP, 30-ft. above ground, 3169-ft. above sea level, lat. 37° 04' 50", long. 113° 34' 19".

Transmitter: Webb Hill, S of St. George.

Multichannel TV Sound: Stereo only.

Began Operation: November 1, 1982.

Ownership: Cherry Creek Radio LLC.

Personnel: L. Brent Miner, General Manager; Dan Hobson, Chief Engineer; Daryl Farnsworth, Sales Manager.

Summit County—K41GS, Ch. 41, Summit County. (KUTV Ch. 2 Salt Lake City)

Technical Facilities: 0.8-kw ERP, lat. 40° 51' 18", long. 111° 28' 44".

Summit County—K47HB, Ch. 47, U. of Utah. Phone: 801-585-3601.

Technical Facilities: 0.765-kw ERP, 50-ft. above ground, 9361-ft. above sea level, lat. 40° 51' 18", long. 111° 28' 44".

Ownership: U. of Utah.

Summit County—K49FY, Ch. 49, Summit County.

Technical Facilities: 0.78-kw ERP, 50-ft. above ground, 9360-ft. above sea level, lat. 40° 51' 18", long. 111° 28' 44".

Began Operation: September 21, 2000.

Ownership: Summit County.

Summit County—K51FY, Ch. 51, Summit County Courthouse. (KTVX Ch. 4 Salt Lake City)

Technical Facilities: 0.784-kw ERP, 50-ft. above ground, 9361-ft. above sea level, lat. 40° 51' 18", long. 111° 28' 44".

Ownership: Summit County.

Summit County (rural areas)—K43AA, Ch. 43, Summit County Courthouse. (KSTU Ch. 13 Salt Lake City)

Technical Facilities: 1.21-kw ERP, lat. 40° 51' 18", long. 111° 28' 44".

Summit County (rural)—K17DG, Ch. 17, Summit County.

Technical Facilities: 0.34-kw ERP, 46-ft. above ground, 9357-ft. above sea level, lat. 40° 51' 18", long. 111° 28' 44".

Summit County (rural)—K19DU, Ch. 19, Summit County.

Technical Facilities: 0.315-kw ERP, 46-ft. above ground, 9350-ft. above sea level, lat. 40° 51' 18", long. 111° 28' 44".

Summit County (rural)—K22DM, Ch. 22, U. of Utah. (KUEN Ch. 9 Ogden) Phone: 801-585-3601.

Technical Facilities: 0.988-kw ERP, 46-ft. above ground, 9350-ft. above sea level, lat. 40° 51' 18", long. 111° 28' 44".

Ownership: U. of Utah.

Summit County (rural)—K63GY, Ch. 63, Summit County. Phone: 435-336-3220.

Technical Facilities: 1.23-kw ERP, 50-ft. above ground, 9358-ft. above sea level, lat. 40° 51' 18", long. 111° 28' 44".

Ownership: Summit County.

Tablona & Myton—K29EX, Ch. 29, U. of Utah. (KUED Ch. 7 Salt Lake City) Phone: 801-585-3601.

Technical Facilities: 7-kw ERP, 40-ft. above ground, 10056-ft. above sea level, lat. 40° 21' 45", long. 110° 47' 31".

Teasdale & Torrey—K02B0, Ch. 2, Wayne County. (KUTV Ch. 2 Salt Lake City)
 Technical Facilities: 0.89-kw ERP, 8261-ft. above sea level, lat. 38° 17' 00", long. 111° 30' 37".

Teasdale & Torrey—K04BN, Ch. 4, Wayne County. (KTVX Ch. 4 Salt Lake City)
 Technical Facilities: 0.068-kw ERP, 8274-ft. above sea level, lat. 38° 17' 00", long. 111° 30' 37".

Teasdale & Torrey—K05BG, Ch. 5, Wayne County. (KSL-TV Ch. 5 Salt Lake City)
 Technical Facilities: 0.034-kw ERP, 8274-ft. above sea level, lat. 38° 17' 00", long. 111° 30' 37".

Teasdale, etc.—K36DL, Ch. 36, Wayne County. (KBYU-TV Ch. 11 Provo)
 Technical Facilities: 1.99-kw ERP, 30-ft. above ground, 8494-ft. above sea level, lat. 38° 17' 00", long. 111° 30' 37".

Ticaboo—K02ON, Ch. 2, Garfield County. (KUTV Ch. 2 Salt Lake City)
 Technical Facilities: 0.006-kw ERP, 23-ft. above ground, 7073-ft. above sea level, lat. 37° 51' 31", long. 110° 42' 06".

Ticaboo—K04OJ, Ch. 4, Garfield County. (KTVX Ch. 4 Salt Lake City)
 Technical Facilities: 0.008-kw ERP, 23-ft. above ground, 7073-ft. above sea level, lat. 37° 51' 31", long. 110° 42' 06".

Ticaboo—K05JS, Ch. 5, Garfield County. (KSL-TV Ch. 5 Salt Lake City)
 Technical Facilities: 0.008-kw ERP, 23-ft. above ground, 7073-ft. above sea level, lat. 37° 51' 31", long. 110° 42' 06".

Ticaboo—K07VE, Ch. 7, Garfield County. (KUED Ch. 7 Salt Lake City)
 Technical Facilities: 0.016-kw ERP, 23-ft. above ground, 7073-ft. above sea level, lat. 37° 51' 31", long. 110° 42' 06".

Tooele—K20ER, Ch. 20, Utah State Board of Regents. Phone: 801-581-6539. Fax: 801-581-3576.
 Studio: 101 Wasatch Dr., Salt Lake City, UT 84112.
 Technical Facilities: 100-w TPO, 0.757-kw ERP, 30-ft. above ground, 8997-ft. above sea level, lat. 40° 39' 33", long. 112° 12' 08".

Transmitter: 19-mi. NE of Tooele.
 Began Operation: January 14, 1994.
 Ownership: U. of Utah.
 Personnel: Fred Esplin, General Manager; Phil Titus, Chief Engineer.

Tooele—K22DE, Ch. 22, Fox Television Stations Inc. (KUED Ch. 7 Salt Lake City)
 Technical Facilities: 3.02-kw ERP, 26-ft. above ground, 8996-ft. above sea level, lat. 40° 39' 33", long. 112° 12' 08".

Tooele—K65HO, Ch. 65, U. of Utah. (KUED Ch. 7 Salt Lake City) Phone: 801-585-3601. Fax: 801-581-3576.
 Studio: 101 Wasatch Dr., Room 215, Salt Lake City, UT 84112.

Technical Facilities: 1.13-kw ERP, 30-ft. above ground, 8999-ft. above sea level, lat. 40° 39' 33", long. 112° 12' 08".
 Transmitter: 19-mi. NE of Tooele.

Began Operation: February 15, 1989.
 Ownership: U. of Utah.
 Personnel: Fred Esplin, General Manager; Phil Titus, Chief Engineer.

Tooele & Grantsville—K52GL, Ch. 52, Brigham Young U.
 Technical Facilities: 1.23-kw ERP, 40-ft. above ground, 9006-ft. above sea level, lat. 40° 39' 33", long. 112° 12' 008".
 Transmitter: Farnsworth Peak.

Toquerville—K03AL, Ch. 3, KUTV Holdings Inc. (KVBC Ch. 3 Las Vegas)
 Technical Facilities: 0.004-kw ERP, lat. 37° 16' 21", long. 113° 16' 34".

Toquerville—K05CP, Ch. 5, U. of Utah. (KUED Ch. 7 Salt Lake City)
 Technical Facilities: 0.004-kw ERP, lat. 37° 16' 21", long. 113° 16' 34".

Toquerville—K07CG, Ch. 7, Bonneville Holding Co. (KLAS-TV Ch. 8 Las Vegas; KSL-TV Ch. 5 Salt Lake City)
 Technical Facilities: 0.004-kw ERP, lat. 37° 16' 21", long. 113° 16' 34".
 Ownership: Bonneville International Corp.

Toquerville—K09KP, Ch. 9, CCR-St. George IV LLC. (KVBC Ch. 3 Las Vegas) Phone: 303-468-6500.
 Technical Facilities: 0.109-kw ERP, lat. 37° 17' 22", long. 113° 16' 30".
 Ownership: Cherry Creek Radio LLC.

Toquerville—K12BQ, Ch. 12, Clear Channel Broadcasting Licenses Inc. (KTVX Ch. 4 Salt Lake City) Phone: 918-388-5222.
 Technical Facilities: 2.57-kw ERP, 59-ft. above ground, 5262-ft. above sea level, lat. 37° 17' 22", long. 113° 16' 34".
 Holds CP for change to channel number 31, 0.22-kw ERP, 62-ft. above ground, 5266-ft. above sea level. BDISDTT-20060330AAI.
 Ownership: Clear Channel Communications Inc.

Toquerville & Leeds—K23FQ, Ch. 23, Brigham Young U. Phone: 801-422-8423.
 Technical Facilities: 2.57-kw ERP, 59-ft. above ground, 5262-ft. above sea level, lat. 37° 17' 22", long. 113° 16' 34".
 Ownership: Brigham Young U.

Toquerville & Leeds—K23FQ, Ch. 40, Brigham Young U. Phone: 801-422-8423.
 Technical Facilities: 3.54-kw ERP, 30-ft. above ground, 4383-ft. above sea level, lat. 37° 09' 00", long. 113° 01' 48".
 Ownership: Brigham Young U.

Torrey—K40AH, Ch. 40, U. of Utah. (KUED Ch. 7 Salt Lake City)
 Technical Facilities: 0.79-kw ERP, lat. 38° 16' 42", long. 111° 30' 34".

Tropic & Cannonville—K02IF, Ch. 2, Bryce Lions Club. (KUTV Ch. 2 Salt Lake City)
 Technical Facilities: 0.06-kw ERP, lat. 37° 42' 46", long. 112° 004' 37".

Tropic & Cannonville—K04IN, Ch. 4, Bryce Lions Club. (KTVX Ch. 4 Salt Lake City)
 Technical Facilities: 0.06-kw ERP, lat. 37° 42' 46", long. 112° 004' 37".

Tropic & Cannonville—K05FY, Ch. 5, Bryce Lions Club. (KSL-TV Ch. 5 Salt Lake City)
 Technical Facilities: 0.06-kw ERP, lat. 37° 42' 46", long. 112° 004' 37".

Tropic & Cannonville—K29GJ, Ch. 29, Tropic Town. (KSTU Ch. 13 Salt Lake City) Phone: 435-679-8774.
 Technical Facilities: 0.6-kw ERP, 16-ft. above ground, 8291-ft. above sea level, lat. 37° 42' 41", long. 112° 04' 39".
 Ownership: Tropic Town.

Tropic & Cannonville—K33HX, Ch. 33, Tropic Town. Phone: 439-679-8713.
 Technical Facilities: 0.6-kw ERP, 16-ft. above ground, 8291-ft. above sea level, lat. 37° 42' 41", long. 112° 004' 39".
 Ownership: Tropic Town.

Tropic, etc.—K31EL, Ch. 31, U. of Utah. (KUEN Ch. 9 Ogden)
 Technical Facilities: 0.694-kw ERP, lat. 37° 42' 46", long. 112° 004' 37".
 Transmitter: 6.5-mi. N of Tropic.

Utah County (rural)—K16DA, Ch. 16, U. of Utah.
 Technical Facilities: 0.316-kw ERP, 59-ft. above ground, 9380-ft. above sea level, lat. 40° 44' 20", long. 109° 28' 58".

Utah—K07VL, Ch. 7, Duchesne County. (KTVX Ch. 4 Salt Lake City)
 Technical Facilities: 0.007-kw ERP, 30-ft. above ground, 6030-ft. above sea level, lat. 40° 16' 12", long. 110° 24' 45".

Utah—K09VZ, Ch. 9, Duchesne County. (KUTV Ch. 2 Salt Lake City)
 Technical Facilities: 0.007-kw ERP, 30-ft. above ground, 6030-ft. above sea level, lat. 40° 16' 12", long. 110° 24' 45".

Utah—K11TL, Ch. 11, Duchesne County. (KSL-TV Ch. 5 Salt Lake City)
 Technical Facilities: 0.006-kw ERP, 30-ft. above ground, 6030-ft. above sea level, lat. 40° 16' 12", long. 110° 24' 45".

Vernal—K15DI, Ch. 15, Larry H. Miller Communications Corp.
 Technical Facilities: 1.32-kw ERP, 26-ft. above ground, 8189-ft. above sea level, lat. 40° 22' 02", long. 109° 07' 49".

Vernal—K39AK, Ch. 39, Trinity Broadcasting Network Inc. Phone: 714-832-2950. Fax: 714-731-0661.
 Technical Facilities: 100-w TPO, 1.3-kw ERP, 23-ft. above ground, 8022-ft. above sea level, lat. 40° 21' 01", long. 109° 09' 49".
 Transmitter: to Blue Mountain Plateau, near Redwash.
 Began Operation: August 26, 1987.
 Ownership: Trinity Broadcasting Network Inc.
 Personnel: Paul Crouch, General Manager; Ben Miller, Chief Engineer; Rod Henke, Sales Manager.

Vernal & Bonanza—K49AT, Ch. 49, Uintah County. (KBYU-TV Ch. 11 Provo)
 Technical Facilities: 1.89-kw ERP, lat. 40° 21' 001", long. 109° 009' 49".

Vernal & Bonanza—K51AO, Ch. 51, Uintah County. (KSTU Ch. 13 Salt Lake City)

Technical Facilities: 1.89-kw ERP, lat. 40° 21' 001", long. 109° 009' 49".

Vernal, etc.—K07CY, Ch. 7, Uintah County. (KTVX Ch. 4 Salt Lake City)
 Technical Facilities: 0.167-kw ERP, lat. 40° 21' 001", long. 109° 009' 49".
 Holds CP for change to 1.2-kw ERP, 38-ft. above ground, 8086-ft. above sea level, BPTVL-20040924AFK.

Vernal, etc.—K09CY, Ch. 9, Uintah County. (KUTV Ch. 2 Salt Lake City) Phone: 435-781-5361.
 Technical Facilities: 0.167-kw ERP, lat. 40° 21' 001", long. 109° 009' 49".
 Holds CP for change to 1.2-kw ERP, 46-ft. above ground, 8094-ft. above sea level, BPTVL-20040924AFR.
 Ownership: Uintah County.

Vernal, etc.—K11DF, Ch. 11, Uintah County. (KSL-TV Ch. 5 Salt Lake City) Phone: 435-781-5361.
 Technical Facilities: 0.167-kw ERP, lat. 40° 21' 001", long. 109° 009' 49".
 Holds CP for change to 1.2-kw ERP, 38-ft. above ground, 8086-ft. above sea level, BPTVL-20040924AFZ.
 Ownership: Uintah County.

Vernal, etc.—K13HF, Ch. 13, Uintah County. (KUED Ch. 7 Salt Lake City) Phone: 435-781-5361.
 Technical Facilities: 0.167-kw ERP, lat. 40° 21' 001", long. 109° 009' 49".
 Holds CP for change to 1.2-kw ERP, 46-ft. above ground, 8094-ft. above sea level, BPTVL-20040924AHA.
 Ownership: Uintah County.

Vernal, etc.—K33DO, Ch. 33, U. of Utah. (KUEN Ch. 9 Ogden)
 Technical Facilities: 1.7-kw ERP, 26-ft. above ground, 8025-ft. above sea level, lat. 40° 21' 01", long. 109° 09' 49".

Virgin—K02AW, Ch. 2, KUTV Holdings Inc. (KUTV Ch. 2 Salt Lake City)
 Technical Facilities: 0.97-kw ERP, lat. 37° 13' 24", long. 113° 12' 40".

Virgin—K08B0, Ch. 8, Bonneville Holding Co. (KSL-TV Ch. 5 Salt Lake City)
 Technical Facilities: 0.007-kw ERP, lat. 37° 13' 24", long. 113° 12' 40".
 Ownership: Bonneville International Corp.

Virgin—K110P, Ch. 11, CCR-St. George IV LLC.
 Technical Facilities: 0.105-kw ERP, 5013-ft. above sea level, lat. 37° 13' 24", long. 113° 12' 40".
 Ownership: Cherry Creek Radio LLC.

Virgin—K13QK, Ch. 13, Clear Channel Broadcasting Licenses Inc.
 Technical Facilities: 0.01-kw ERP, 26-ft. above sea level, lat. 37° 13' 24", long. 113° 12' 40".

Virgin—K15FN, Ch. 15, Washington County Television Dept. (KVBC Ch. 3 Las Vegas)
 Technical Facilities: 0.105-kw ERP, lat. 37° 13' 24", long. 113° 12' 40".

Utah — Low Power TV & TV Translator Stations

Virgin—K17FG, Ch. 17, Washington County Television Dept. (KTVX Ch. 4 Salt Lake City)
 Technical Facilities: 0.01-kw ERP, lat. 37° 13' 24", long. 113° 12' 40".

Virgin—K64BE, Ch. 64, Brigham Young U. (KBYU-TV Ch. 11 Provo) Phone: 801-422-3528.

Technical Facilities: 4.23-kw ERP, 5016-ft. above sea level, lat. 37° 13' 24", long. 113° 12' 40".

Holds CP for change to channel number 29, 22-ft. above ground, 5094-ft. above sea level, lat. 37° 13' 45", long. 113° 13' 45". BPTT-20050913ABV.

Ownership: Brigham Young U.

Wanship—K06JH, Ch. 6, Summit County Courthouse. (KUTV Ch. 2 Salt Lake City)
 Technical Facilities: 0.013-kw ERP, lat. 40° 48' 31", long. 111° 23' 41".

Wanship—K08JE, Ch. 8, Summit County Courthouse. (KTVX Ch. 4 Salt Lake City)
 Technical Facilities: 0.012-kw ERP, lat. 40° 48' 31", long. 111° 23' 41".

Wanship—K10K0, Ch. 10, Summit County Courthouse. (KSL-TV Ch. 5 Salt Lake City) Phone: 435-336-3220.
 Technical Facilities: 0.045-kw ERP, lat. 40° 48' 31", long. 111° 23' 41".

Wanship—K12LC, Ch. 12, Summit County Courthouse. (KUED Ch. 7 Salt Lake City)
 Technical Facilities: 0.012-kw ERP, lat. 40° 48' 31", long. 111° 23' 41".

Wanship—K27GE, Ch. 27, Summit County. Phone: 435-336-3220.
 Technical Facilities: 0.083-kw ERP, lat. 40° 48' 31", long. 111° 23' 41".
 Transmitter: 0.75-mi. E of Wanship.

Wanship—K31HG, Ch. 31, Summit County. Phone: 435-336-3220.
 Technical Facilities: 0.26-kw ERP, 10-ft. above ground, 5968-ft. above sea level, lat. 40° 48' 31", long. 111° 23' 41".
 Ownership: Summit County.

Wanship—K33HQ, Ch. 33, Summit County. (KBYU-TV Ch. 11 Provo) Phone: 435-336-3220.
 Technical Facilities: 0.26-kw ERP, 10-ft. above ground, 5968-ft. above sea level, lat. 40° 48' 31", long. 111° 23' 41".
 Ownership: Summit County.

Washington, etc.—K47AK, Ch. 47, U. of Utah. (KUED Ch. 7 Salt Lake City)
 Technical Facilities: 1.28-kw ERP, 43-ft. above ground, 7723-ft. above sea level, lat. 37° 00' 19", long. 113° 52' 57".

Washington, etc.—K51GH, Ch. 51, U. of Utah.
 Technical Facilities: 2.75-kw ERP, lat. 37° 00' 15", long. 113° 53' 00".

Wayne County (rural)—K43J, Ch. 43, Wayne County. (KSL-TV Ch. 5 Salt Lake City) Phone: 435-836-2765.
 Technical Facilities: 0.007-kw ERP, 23-ft. above ground, 9107-ft. above sea level, lat. 38° 30' 44", long. 111° 47' 00".

Wendover—K08EI, Ch. 8, Wendover City. (KUTV Ch. 2 Salt Lake City)
 Technical Facilities: 0.016-kw ERP, lat. 40° 44' 31", long. 114° 00' 06".

Wendover—K10ES, Ch. 10, Wendover City. (KTVX Ch. 4 Salt Lake City)
 Technical Facilities: 0.016-kw ERP, lat. 40° 44' 31", long. 114° 00' 06".

Wendover—K12EB, Ch. 12, Wendover City. (KSL-TV Ch. 5 Salt Lake City)
 Technical Facilities: 0.016-kw ERP, lat. 40° 44' 31", long. 114° 00' 06".

Wendover—K55GF, Ch. 55, Fox Television Stations Inc. (KSTU Ch. 13 Salt Lake City) Phone: 202-895-3088.
 Technical Facilities: 0.133-kw ERP, 10-ft. above ground, 4793-ft. above sea level, lat. 40° 44' 31", long. 114° 02' 06".

Holds CP for change to channel number 17, 10-ft. above ground, 4803-ft. above sea level, BDISTT-20060323ABO.
 Ownership: Fox Television Holdings Inc.

Wendover—K57BE, Ch. 57, Wendover City. (KUED Ch. 7 Salt Lake City) Phone: 435-665-2523.
 Technical Facilities: 0.037-kw ERP, lat. 40° 44' 31", long. 114° 02' 06".

Holds CP for change to channel number 15, 0.133-kw ERP, 10-ft. above ground, 4803-ft. above sea level, BPTT-20060208ABK.
 Ownership: Wendover City.

Woodland—K32EJ, Ch. 32, Larry H. Miller Communications Corp. Phone: 801-537-1414.
 Technical Facilities: 0.45-kw ERP, 19-ft. above ground, 7578-ft. above sea level, lat. 40° 33' 59", long. 111° 14' 31".

Woodland—K44FY, Ch. 44, Larry H. Miller Communications Corp.
 Technical Facilities: 0.03-kw ERP, lat. 40° 33' 27", long. 111° 14' 47".
 Transmitter: 0.6-mi. SSW of Woodland.

Woodland—K46CT, Ch. 46, Summit County. (KSTU Ch. 13 Salt Lake City)
 Technical Facilities: 3.48-kw ERP, 16-ft. above ground, 7598-ft. above sea level, lat. 40° 34' 00", long. 111° 14' 30".

Woodland & Kamas—K26GI, Ch. 26, Summit County. (KUED Ch. 7 Salt Lake City) Phone: 435-336-3220.
 Technical Facilities: 0.45-kw ERP, 19-ft. above ground, 7579-ft. above sea level, lat. 40° 33' 59", long. 111° 14' 31".

Woodland & Kamas—K42FA, Ch. 42, Summit County. (KSL-TV Ch. 5 Salt Lake City) Phone: 435-336-3220.
 Technical Facilities: 0.45-kw ERP, 19-ft. above ground, 7579-ft. above sea level, lat. 40° 33' 59", long. 111° 14' 31".

Woodland & Kamas—K48AE, Ch. 48, Summit County. (KUTV Ch. 2 Salt Lake City)
 Technical Facilities: 0.883-kw ERP, 7516-ft. above sea level, lat. 40° 34' 00", long. 111° 14' 30".

Woodland & Kamas—K50AC, Ch. 50, Summit County. (KTVX Ch. 4 Salt Lake City)

Technical Facilities: 0.883-kw ERP, 7516-ft. above sea level, lat. 40° 34' 00", long. 111° 14' 30".

Vermont

Barre—W54CV, Ch. 54, Newmont Broadcasting Corp. Phone: 501-219-2400.

Technical Facilities: 10-w TPO, 0.06-kw ERP, 1926-ft. above sea level, lat. 44° 10' 35", long. 72° 26' 39".

Transmitter: N side of U.S. Rte. 302, 1.2-mi. NE of East Barre.

Began Operation: October 18, 1999.

Ownership: Equity Broadcasting Corp.

Personnel: Charlie Kail, General Manager; James Driscoll, Chief Engineer; Paul Hatin, Sales Manager.

Bellows Falls—W62AT, Ch. 62, Mount Mansfield Television Inc. (WCAX-TV Ch. 3 Burlington)
 Technical Facilities: 1.91-kw ERP, lat. 43° 26' 17", long. 072° 27' 008".

Bennington, etc.—W69AD, Ch. 69, Commercial Broadcasting Corp. (WCAX-TV Ch. 3 Burlington) Phone: 603-279-4758.

Technical Facilities: 0.097-kw ERP, 43-ft. above ground, 3832-ft. above sea level, lat. 43° 10' 00", long. 73° 06' 58".

Holds CP for change to channel number 21, 50-kw ERP, , BDISTTL-20060314AFK.

Ownership: Commercial Broadcasting Corp.

Burlington—W16AL, Ch. 16, Trinity Broadcasting Network Inc. Phone: 714-832-2950. Fax: 714-730-0611.

Technical Facilities: 970-w TPO, 43.2-kw ERP, 26-ft. above ground, 2077-ft. above sea level, lat. 41° 21' 52", long. 72° 55' 53".

Began Operation: September 1, 1994.

Ownership: Trinity Broadcasting Network Inc.

Burlington—W51CB, Ch. 51, Deepak Viswanath. Phone: 908-246-3636. Fax: 908-246-8380.

Technical Facilities: 1000-w TPO, 43-kw ERP, 535-ft. above sea level, lat. 44° 30' 35", long. 73° 11' 05".

Transmitter: U.S. Hwy. 7, N of Winooski.

Began Operation: March 13, 1997.

Ownership: Deepak Viswanath.

Personnel: Deepak Viswanath, General Manager.

■ **Burlington**—WBVT-CA, Ch. 30, Newmont Broadcasting Corp. Phone: 501-219-2400.

Technical Facilities: 118-w TPO, 0.065-kw ERP, 39-ft. above ground, 715-ft. above sea level, lat. 44° 27' 02", long. 72° 58' 37".

Transmitter: Approx. 10-mi. E of State Rte. 117 & 6.6-mi. S of Jericho Center.

Ownership: Equity Broadcasting Corp.

Personnel: Charlie Kail, General Manager; James Driscoll, Chief Engineer; Paul Hatin, Sales Manager.

■ **Burlington**—WGMU-CA, Ch. 39, Newmont Broadcasting Corp. Phone: 501-219-2400.

Technical Facilities: 60-kw ERP, 325-ft. above ground, 755-ft. above sea level, lat. 44° 18' 46", long. 73° 11' 10".

Multichannel TV Sound: Separate audio program.

Began Operation: August 1, 1994.

Ownership: Equity Broadcasting Corp.

Personnel: Charlie Kail, General Manager; James Driscoll, Chief Engineer; Paul Hatin, Sales Manager.

Killington—W18AE, Ch. 18, Killington Ltd.
 Technical Facilities: 1.2-kw ERP, 39-ft. above ground, 4275-ft. above sea level, lat. 43° 36' 17", long. 72° 49' 14".

Ownership: Killington Ltd.

■ **Manchester**—WVBC-CA, Ch. 2, Vision 3 Broadcasting Inc. (WVXA-TV Ch. 23 Albany) Phone: 802-258-2200.

Technical Facilities: 0.004-kw ERP, 20-ft. above ground, 1939-ft. above sea level, lat. 43° 12' 46", long. 72° 56' 003".

Ownership: Vision 3 Broadcasting Inc.

Manchester, etc.—W36AX, Ch. 36, Vermont ETV Inc. (WVTA Ch. 41 Windsor) Phone: 802-655-4800.

Technical Facilities: 2.58-kw ERP, 46-ft. above ground, 3835-ft. above sea level, lat. 43° 09' 57", long. 73° 06' 57".

Holds CP for change to 0.167-kw ERP, 90-ft. above ground, 840-ft. above sea level, lat. 43° 10' 18", long. 73° 02' 08". BPTT-20060310ADL.

Ownership: Vermont ETV Inc.

■ **Monkton**—W19BR, Ch. 19, Newmont Broadcasting Corp. Phone: 501-219-2400.

Technical Facilities: 63.8-kw ERP, 325-ft. above ground, 755-ft. above sea level, lat. 44° 18' 46", long. 73° 11' 10".

Ownership: Equity Broadcasting Corp.

Monkton—W25BT, Ch. 25, Mountain Lakes Public Telecommunications Council. (WCFE-TV Ch. 57 Plattsburgh)

Technical Facilities: 8.53-kw ERP, 154-ft. above ground, 1365-ft. above sea level, lat. 44° 13' 24", long. 73° 07' 27".

■ **Newport**—W14CK, Ch. 14, SMC Communications Inc. Phone: 518-297-2727. Fax: 518-297-3377.

Technical Facilities: 11.5-kw ERP, 75-ft. above ground, 3933-ft. above sea level, lat. 42° 55' 27", long. 72° 31' 34".

Transmitter: Jay Peak, Jay State Forest, Jay.

Began Operation: July 1, 1996.

Ownership: Susan Clarke.

Newport—W36CP, Ch. 36, Newmont Broadcasting Corp. Phone: 501-219-2400.

Technical Facilities: 0.048-kw ERP, 39-ft. above ground, 1122-ft. above sea level, lat. 44° 32' 002", long. 72° 001' 45".

Holds CP for change to 24.9-kw ERP, 98-ft. above ground, 1281-ft. above sea level, lat. 44° 21' 18", long. 72° 001' 17". BPTTL-20040319AIF.

Ownership: Equity Broadcasting Corp.

Pownal, etc.—W53AS, Ch. 53, Vermont ETV Inc. (WVTA Ch. 41 Windsor)

Technical Facilities: 1.8-kw ERP, 46-ft. above ground, 2346-ft. above sea level, lat. 42° 51' 47", long. 73° 13' 56".

Rutland—W61CE, Ch. 61, Newmont Broadcasting Corp. Phone: 501-219-2400.

Technical Facilities: 10-kw ERP, 249-ft. above ground, 2224-ft. above sea level, lat. 43° 39' 31", long. 73° 06' 24".

Holds CP for change to channel number 35, 20-kw ERP, , BDISTTL-20060105ABE.

Ownership: Equity Broadcasting Corp.

Rutland—W63AD, Ch. 63, Lambert Broadcasting of Burlington LLC. (WVNY Ch. 22 Burlington) Phone: 310-385-4200.

Technical Facilities: 4.46-kw ERP, lat. 43° 38' 23", long. 072° 50' 10".

Ownership: Michael Lambert.

Rutland—W69AR, Ch. 69, Mount Mansfield Television Inc. (WCAX-TV Ch. 3 Burlington)

Technical Facilities: 0.105-kw ERP, lat. 43° 34' 00", long. 073° 00' 32".

St. Albans—W52CD, Ch. 52, Newmont Broadcasting Corp. Phone: 501-219-2400.

Technical Facilities: 1000-w TPO, 46.1-kw ERP, 69-ft. above ground, 1318-ft. above sea level, lat. 44° 47' 00", long. 73° 03' 49".

Holds CP for change to channel number 41, 30-kw ERP, 69-ft. above av. terrain, 1319-ft. above ground, BPTTL-20040325ADJ.

Transmitter: Bellevue Hill, near St. Albans.

Ownership: Equity Broadcasting Corp.

White River Junction—W27CP, Ch. 27, Hearst-Argyle Properties Inc. Phone: 207-782-1800.

Technical Facilities: 24.4-kw ERP, 75-ft. above ground, 1657-ft. above sea level, lat. 43° 39' 33", long. 72° 11' 10".

Ownership: Hearst-Argyle Television Inc.

White River Junction—W65AM, Ch. 65, Hearst-Argyle Stations Inc. (WNNE Ch. 31 Hartford)

Technical Facilities: 1.1-kw ERP, lat. 43° 39' 14", long. 072° 17' 43".

Transmitter: 1-mi. ENE of West Lebanon, NH.

Windsor—W22CS, Ch. 22, Three Angels Broadcasting Network Inc. Phone: 618-627-4651. Fax: 618-627-4155.

Technical Facilities: 2.6-kw ERP, 39-ft. above ground, 3179-ft. above sea level, lat. 43° 26' 37", long. 72° 27' 16".

Holds CP for change to channel number 21, 6.65-kw ERP, 85-ft. above ground, 3225-ft. above sea level, lat. 43° 26' 37.7", long. 72° 27' 16.7". BPTTL-20040324AEW.

Ownership: Three Angels Broadcasting Network Inc.

Virginia

■ **Abingdon**—WAPW-CA, Ch. 60, Holston Valley Broadcasting Corp.

Technical Facilities: 0.1-kw ERP, lat. 36° 49' 15", long. 082° 00' 40".

Ownership: Glenwood Communications Corp.

Appomattox—W04CI, Ch. 4, Paul H. Passink.

Technical Facilities: 0.062-kw ERP, 33-ft. above ground, 1444-ft. above sea level, lat. 37° 17' 10", long. 78° 50' 30".

Bergton & Criders—W07BL, Ch. 7, County of Rockingham. (WVIR-TV Ch. 29 Charlottesville)

Technical Facilities: 0.07-kw ERP, 2890-ft. above sea level, lat. 38° 43' 32", long. 79° 00' 32".

Bergton & Criders—W11AZ, Ch. 11, County of Rockingham. (WUSA Ch. 9 Washington)

Technical Facilities: 0.07-kw ERP, lat. 38° 43' 32", long. 079° 00' 32".

Bergton & Criders—W138B, Ch. 13, County of Rockingham. (WTTG Ch. 5 Washington)

Technical Facilities: 0.11-kw ERP, lat. 38° 43' 32", long. 079° 00' 32".

Bridgewater et al.—W31CE, Ch. 31, Virginia Broadcasting Corp. (WVIR-TV Ch. 29 Charlottesville)

Technical Facilities: 27-kw ERP, 49-ft. above ground, 4370-ft. above sea level, lat. 38° 09' 56", long. 79° 18' 47".

Castlewood—W57AI, Ch. 57, Russell County Board of Supervisors. (WKPT-TV Ch. 19 Kingsport)

Technical Facilities: 0.975-kw ERP, lat. 36° 56' 23", long. 082° 13' 55".

Castlewood—W58CY, Ch. 58, Russell County Board of Supervisors. (WJHL-TV Ch. 11 Johnson City)

Technical Facilities: 0.971-kw ERP, lat. 36° 56' 23", long. 082° 13' 55".

Charlottesville—W10CE, Ch. 10, The Rector & Visitors of the U. of Virginia.

Technical Facilities: 0.115-kw ERP, 85-ft. above ground, 774-ft. above sea level, lat. 38° 00' 25", long. 78° 31' 17".

Charlottesville—W50CM, Ch. 50, Shenandoah Valley Educational TV Corp. (WVPT Ch. 51 Staunton) Phone: 540-434-5391.

Technical Facilities: 36.6-kw ERP, 215-ft. above ground, 1617-ft. above sea level, lat. 37° 59' 00", long. 78° 29' 00".

Ownership: Shenandoah Valley Educational TV Corp.

■ **Charlottesville**—WAHU-CA, Ch. 27, Gray Television Licensee Inc.

Technical Facilities: 50-kw ERP, 197-ft. above ground, 1895-ft. above sea level, lat. 37° 58' 59", long. 78° 29' 02".

Ownership: Gray Television Inc.

Personnel: Paul Van Vleet, Director, Programming & Traffic Manager.

Charlottesville—WVAW-LP, Ch. 16, Gray Television Licensee Inc. (WHSV-TV Ch. 3 Harrisonburg) Phone: 434-220-1616.

Technical Facilities: 150-kw ERP, 135-ft. above ground, 1590-ft. above sea level, lat. 37° 59' 03", long. 78° 28' 52".

Holds CP for change to 15-kw ERP, , BDFCDTL-20060403ABH.

Ownership: Gray Television Inc.

Personnel: Paul Van Vleet, Director, Programming & Traffic Manager.

Chase City—W77AE, Ch. 77, Commonwealth Public Broadcasting Corp.

Technical Facilities: 0.788-kw ERP, lat. 36° 48' 18", long. 78° 20' 38".

Chase City, etc.—W79AT, Ch. 79, Commonwealth Public Broadcasting Corp. (WCWV Ch. 57 Richmond)

Technical Facilities: 2.4-kw ERP, lat. 36° 46' 18", long. 078° 20' 38".

■ **Chesapeake**—W25CS, Ch. 25, KM Broadcasting Inc. Phone: 703-447-3117.

Technical Facilities: 1000-w TPO, 20-kw ERP, 338-ft. above ground, 348-ft. above sea level, lat. 36° 48' 39", long. 76° 16' 56".

Transmitter: Poindexter St. & I-464.

Ownership: KM Broadcasting Inc.

■ **Chesapeake**—WITD-CA, Ch. 23, WAVY Broadcasting LLC. Phone: 202-462-6065.

Technical Facilities: 70-kw ERP, 636-ft. above ground, 659-ft. above sea level, lat. 36° 49' 14", long. 76° 30' 41".

Holds CP for change to 0.32-kw ERP, , BDFCDTA-20060330AER.

Ownership: LIN TV Corp.

Personnel: Doug Davis, President & General Manager; Les Garrenton, Chief Engineer; John Cochran, General Sales Manager.

■ **Chesapeake**—WJGN-CA, Ch. 5, The Union Mission. Phone: 757-430-2313.

Technical Facilities: 1000-w TPO, 3-kw ERP, 351-ft. above ground, 361-ft. above sea level, lat. 36° 51' 39", long. 76° 21' 13".

Transmitter: 2221 Salem Rd., Virginia Beach.

Ownership: The Union Mission.

Concord—W33AD, Ch. 33, Paul H. Passink.

Technical Facilities: 100-w TPO, 1.134-kw ERP, 120-ft. above ground, 1000-ft. above sea level, lat. 37° 20' 30", long. 78° 59' 17".

Began Operation: September 1, 1991.

Ownership: Paul H. Passink.

Craddockville—W52AB, Ch. 52, County of Accomack. (WHRO-TV Ch. 15 Hampton-Norfolk)

Technical Facilities: 2.12-kw ERP, lat. 37° 36' 11", long. 75° 50' 33".

Holds CP for change to channel number 20, 24.8-kw ERP, 296-ft. above ground, 328-ft. above sea level, BPTT-20041129AVC.

Craddockville—W58AK, Ch. 58, County of Accomack. (WTKR Ch. 3 Norfolk)

Technical Facilities: 2.11-kw ERP, lat. 37° 36' 11", long. 75° 50' 33".

Holds CP for change to channel number 22, 25.1-kw ERP, 296-ft. above ground, 328-ft. above sea level, BPTT-20041129AUX.

Ownership: County of Accomack.

Craddockville—W63AM, Ch. 63, County of Accomack. (WAVY-TV Ch. 10 Portsmouth)

Technical Facilities: 2.09-kw ERP, lat. 37° 36' 11", long. 75° 50' 33".

Holds CP for change to channel number 42, 31.1-kw ERP, 296-ft. above ground, 328-ft. above sea level, BPTT-20041129AUR.

Ownership: County of Accomack.

Craddockville & Onancock—W68BH, Ch. 68, County of Accomack. (WVEC-TV Ch. 13 Hampton)

Technical Facilities: 2.08-kw ERP, lat. 37° 36' 11", long. 75° 50' 33".

Holds CP for change to channel number 48, 32.8-kw ERP, 296-ft. above ground, 328-ft. above sea level, BPTT-20041129AUQ.

Ownership: County of Accomack.

Danville—W18BG, Ch. 18, Tri-State Christian TV Inc.

Technical Facilities: 2-kw ERP, 200-ft. above ground, 1289-ft. above sea level, lat. 36° 44' 30", long. 79° 23' 06".

Ownership: TCT of Michigan Inc.

Danville—W66BI, Ch. 66, Commonwealth Public Broadcasting Corp.

Technical Facilities: 0.115-kw ERP, 308-ft. above ground, 1371-ft. above sea level, lat. 36° 44' 28", long. 79° 23' 05".

Transmitter: White Oak Mountain.

Dickinsonville—W63AK, Ch. 63, Russell County Board of Supervisors. (WKPT-TV Ch. 19 Kingsport)

Technical Facilities: 0.972-kw ERP, lat. 36° 50' 57", long. 082° 11' 003".

Dickinsonville—W65AR, Ch. 65, Russell County Board of Supervisors. (WJHL-TV Ch. 11 Johnson City)

Technical Facilities: 0.971-kw ERP, lat. 36° 50' 57", long. 082° 11' 003".

Fairfax—W42BE, Ch. 42, Fairfax LPTV LLC. Phone: 703-761-5013.

Technical Facilities: 10.5-w TPO, 0.14-kw ERP, 49-ft. above ground, 469-ft. above sea level, lat. 38° 51' 01", long. 77° 19' 05".

Holds CP for change to channel number 6, 3-kw ERP, 250-ft. above ground, 651-ft. above sea level, lat. 38° 53' 45", long. 77° 08' 08". BPTVL-20030528AFE.

Transmitter: Intersection of Main & Oak Sts.

Began Operation: June 1, 1996.

Ownership: Fairfax LPTV LLC.

Farmville—WFLV-LP, Ch. 15, Farmville Broadcasting Assn.

Technical Facilities: 10-w TPO, 0.09-kw ERP, 56-ft. above ground, 506-ft. above sea level, lat. 37° 18' 59", long. 78° 26' 07".

Transmitter: Landmark offices, intersection of Rte. 2 & County Rd. 695.

Ownership: Farmville Broadcasting Assn.

Farmville—WFMA-LP, Ch. 52, Tiger Eye Broadcasting Corp. Phone: 954-431-3144.

Technical Facilities: 0.298-kw ERP, 190-ft. above ground, 581-ft. above sea level, lat. 37° 19' 23", long. 78° 23' 23".

Transmitter: Rear yard of 1537 Cumberland Rd.

Ownership: Tiger Eye Broadcasting Corp.

■ **Front Royal**—WAZF-CA, Ch. 28, JLA Media and Publishing LLC. Phone: 540-598-8601.

Studio: 123 E. Court St., Woodstock, VA 22664.

Technical Facilities: 1000-w TPO, 72-kw ERP, 145-ft. above ground, 863-ft. above sea level, lat. 39° 11' 12", long. 78° 09' 06".

Transmitter: 550 Fairmont Ave., Winchester.

Began Operation: July 1, 1987.

Ownership: JLA Media and Publishing LLC.

Fulks Run—W45AW, Ch. 45, Shenandoah Valley Educational TV Corp. (WVPT Ch. 51 Staunton) Phone: 540-434-5391.

Technical Facilities: 1.69-kw ERP, 155-ft. above ground, 2295-ft. above sea level, lat. 38° 36' 29", long. 78° 54' 11".

Ownership: Shenandoah Valley Educational TV Corp.

Garden City, etc.—W04AG, Ch. 4, WDBJ Television Inc.

Technical Facilities: 0.008-kw ERP, 1946-ft. above sea level, lat. 37° 15' 01", long. 79° 56' 00".

Ownership: Schurz Communications Inc.

Virginia — Low Power TV & TV Translator Stations

Gate City, etc.—WKTP-LP, Ch. 7, Holston Valley Broadcasting Corp. (WKPT-TV Ch. 19 Kingsport)

Technical Facilities: 0.05-kw ERP, 2697-ft. above sea level, lat. 36° 38' 29", long. 82° 32' 39".

Ownership: Glenwood Communications Corp.

Grundy—WJOG-LP, Ch. 7, John Colson Dash. Phone: 276-979-9200.

Technical Facilities: 10-w TPO, 0.9-kw ERP, 48-ft. above ground, 1928-ft. above sea level, lat. 37° 18' 04", long. 82° 07' 08".

Holds CP for change to channel number 23, 150-kw ERP, 89-ft. above ground, 4541-ft. above sea level, lat. 37° 02' 58", long. 81° 37' 01". BMTTL-20050913A0B.

Transmitter: 1.8-mi. NW of Grundy.

Began Operation: November 29, 1995.

Ownership: John Colson Dash.

Personnel: Dave Jordan, General Manager; Gary Street, Chief Engineer; Ron Coft, Sales Manager.

Hampton—W18BS, Ch. 18, National Minority TV Assn. (KTBN-TV Ch. 40 Santa Ana)

Technical Facilities: 20.3-kw ERP, lat. 37° 005' 007", long. 076° 25' 37".

Transmitter: Existing non-broadcast communications tower, 0.5-mi. S of Bethel Rd & Bethel Reservoir intersection.

Hampton—W510Q, Ch. 51, The Union Mission. Phone: 757-430-2313.

Technical Facilities: 50-kw ERP, 296-ft. above ground, 325-ft. above sea level, lat. 37° 004' 41", long. 76° 26' 47".

Transmitter: 1700 Pembroke Ave.

Ownership: The Union Mission.

Hampton—WTTD-LP, Ch. 59, WAVY Television Inc. (WAVY-TV Ch. 10 Portsmouth)

Technical Facilities: 7-kw ERP, 226-ft. above ground, 23-ft. above sea level, lat. 37° 01' 36", long. 76° 20' 33".

Hampton, etc.—WGBS-LP, Ch. 7, Joan & Kenneth Wright. Phone: 757-639-4768.

Technical Facilities: 2.5-kw ERP, 384-ft. above ground, 394-ft. above sea level, lat. 36° 51' 39", long. 76° 21' 13".

Ownership: Joan & Kenneth Wright.

Personnel: Joan T. Wright, General Manager.

Harrisonburg—W28BF, Ch. 28, Virginia Broadcasting Corp. (WVIR-TV Ch. 29 Charlottesville)

Technical Facilities: 7.79-kw ERP, lat. 38° 23' 34", long. 078° 46' 13".

■ **Harrisonburg**—WAZH-CA, Ch. 24, JLA Media and Publishing LLC. Phone: 540-598-8601.

Technical Facilities: 4.89-kw ERP, 95-ft. above ground, 3136-ft. above sea level, lat. 38° 51' 33", long. 78° 48' 19".

Transmitter: Great North Mountain Upper Electronics site, George Washington National Forest.

Ownership: JLA Media and Publishing LLC.

Honaker—WAPV-LP, Ch. 51, Holston Valley Broadcasting Corp. (WJHL-TV Ch. 11 Johnson City)

Technical Facilities: 1.45-kw ERP, lat. 37° 03' 08", long. 82° 02' 09".

Ownership: Glenwood Communications Corp.

Honaker—WKPH-LP, Ch. 55, Holston Valley Broadcasting Corp. (WKPT-TV Ch. 19 Kingsport)

Technical Facilities: 1.4-kw ERP, lat. 37° 03' 08", long. 82° 02' 09".

Ownership: Glenwood Communications Corp.

Keysville—WERI-LP, Ch. 39, Tiger Eye Broadcasting Corp. Phone: 954-431-3144.

Technical Facilities: 100-w TPO, 0.15-kw ERP, 56-ft. above ground, 705-ft. above sea level, lat. 37° 02' 24", long. 78° 29' 02".

Transmitter: 11 King St.

Ownership: Tiger Eye Broadcasting Corp.

Keysville—WKYV-LP, Ch. 45, Tiger Eye Broadcasting Corp. Phone: 954-431-3144.

Technical Facilities: 50-kw ERP, 290-ft. above ground, 480-ft. above sea level, lat. 37° 33' 51", long. 77° 27' 28".

Holds CP for change to 377-ft. above ground, 607-ft. above sea level, lat. 37° 30' 52", long. 77° 30' 28". BPTTL-20050804ABJ.

Ownership: Tiger Eye Broadcasting Corp.

Keysville—WSVL-LP, Ch. 48, Tiger Eye Broadcasting Corp. Phone: 954-431-3144.

Technical Facilities: 10-w TPO, 0.15-kw ERP, 56-ft. above ground, 630-ft. above sea level, lat. 37° 00' 20", long. 78° 27' 54".

Transmitter: 5249-ft. E of State Rte. 360 on County Rd. 629.

Ownership: Tiger Eye Broadcasting Corp.

Lovingsong—W70AP, Ch. 70, Commonwealth Public Broadcasting Corp.

Technical Facilities: 2.26-kw ERP, lat. 37° 47' 52", long. 78° 54' 02".

Luray—W38AV, Ch. 38, Shenandoah Valley Educational TV Corp. (WVPT Ch. 51 Staunton)

Technical Facilities: 2.47-kw ERP, lat. 38° 36' 005", long. 078° 37' 57".

Luray—WAZC-LP, Ch. 16, JLA Media and Publishing LLC. Phone: 540-598-8601.

Technical Facilities: 2.1-kw ERP, lat. 38° 38' 27", long. 78° 36' 51".

Ownership: JLA Media and Publishing LLC.

Lynchburg—W32BA, Ch. 32, Trinity Broadcasting Network Inc.

Technical Facilities: 1000-w TPO, 30.3-kw ERP, 121-ft. above ground, 2871-ft. above sea level, lat. 37° 28' 13", long. 79° 22' 34".

Transmitter: Business Mountain, 1.68-mi. E of State Rtes. 638 & 637, near Charlemont.

Ownership: Trinity Broadcasting Network Inc.

Lynchburg—W40BM, Ch. 40, Trinity Broadcasting Network Inc. (KTBN-TV Ch. 40 Santa Ana)

Technical Facilities: 2-kw ERP, lat. 37° 28' 15", long. 079° 22' 34".

Lynchburg—WDRG-LP, Ch. 2, Paul H. Passink. Phone: 804-993-3300.

Technical Facilities: 10-w TPO, 75-kw ERP, 80-ft. above ground, lat. 37° 17' 10", long. 79° 05' 30".

Transmitter: Long Mountain, Rustburg.

Ownership: Paul H. Passink.

■ **Lynchburg**—WTLU-CA, Ch. 50, Liberty U. Inc. Phones: 434-582-2722; 800-332-1883. Fax: 434-582-2741.

Studio: 1971 University Blvd., Lynchburg, VA 24502-2269.

Technical Facilities: 40.6-kw ERP, 479-ft. above ground, 1810-ft. above sea level, lat. 37° 11' 51", long. 79° 21' 07".

Began Operation: January 12, 1991.

Ownership: Liberty University Inc.

Personnel: Sandra Wagner, General Manager; Milt Ridgeway, Engineering Manager.

■ **Mappsville**—WPMC-CA, Ch. 36, WAVY Broadcasting LLC. Phone: 202-462-6065.

Technical Facilities: 1000-w TPO, 15.2-kw ERP, 348-ft. above ground, 394-ft. above sea level, lat. 37° 50' 27", long. 75° 34' 21".

Holds CP for change to 0.075-kw ERP, , lat. 37° 50' 32", long. 75° 34' 17". BOFCOTA-20060330AEE.

Transmitter: Off U.S. Rte. 13, 0.4-mi. S of Mappsville.

Began Operation: July 2, 1996.

Ownership: LIN TV Corp.

Personnel: Ooug Oavis, President & General Manager; Les Garrenton, Chief Engineer; David Rogers, General Sales Manager.

Marion—W43BQ, Ch. 43, Aurora License Holdings Inc. (WEMT Ch. 39 Greeneville) Phone: 630-789-0090.

Technical Facilities: 10.8-kw ERP, lat. 36° 54' 008", long. 081° 32' 33".

Transmitter: Walker Mountain.

Ownership: Aurora Broadcasting Inc.

Martinsville—WYAT-LP, Ch. 40, Dominion Broadcasting Network Inc. Phone: 540-632-9811.

Technical Facilities: 70-kw ERP, 328-ft. above ground, 1467-ft. above sea level, lat. 36° 42' 00", long. 79° 51' 07".

Began Operation: June 29, 1999.

Ownership: Dominion Broadcasting Network Inc.

Monterey, etc.—W08CW, Ch. 8, Shenandoah Valley Educational TV Corp. (WVPT Ch. 51 Staunton)

Technical Facilities: 0.064-kw ERP, 151-ft. above ground, 4400-ft. above sea level, lat. 38° 20' 39", long. 79° 35' 47".

New Market—W56AE, Ch. 56, Board of Supervisors of Shenandoah County. (WRC-TV Ch. 4 Washington)

Technical Facilities: 6-kw ERP, lat. 38° 36' 005", long. 078° 37' 57".

New Market—W59AC, Ch. 59, Board of Supervisors of Shenandoah County. (WUSA Ch. 9 Washington)

Technical Facilities: 6-kw ERP, lat. 38° 36' 005", long. 078° 37' 57".

New Market—W61AB, Ch. 61, Board of Supervisors of Shenandoah County. (WTTG Ch. 5 Washington)

Technical Facilities: 6-kw ERP, lat. 38° 36' 005", long. 078° 37' 57".

Newport News, etc.—WJHJ-LP, Ch. 39, JBS Inc. Phone: 757-249-9545.

Technical Facilities: 160-w TPO, 50-kw ERP, 240-ft. above ground, 430-ft. above sea level, lat. 36° 51' 40", long. 76° 21' 12".

Holds CP for change to 150-kw ERP, 380-ft. above ground, 390-ft. above sea level, lat. 36° 51' 39", long. 76° 21' 13". BPTTL-20021023AAX.

Transmitter: 3850 Broadway St., Portsmouth.

Ownership: JBS Inc.

Norfolk—W05BQ, Ch. 5, The Union Mission.

Technical Facilities: 10-w TPO, 0.142-kw ERP, 426-ft. above ground, 239-ft. above sea level, lat. 36° 51' 39", long. 76° 21' 13".

Transmitter: 3850 Broadway St., Portsmouth.

Ownership: The Union Mission.

Norfolk—W30BV, Ch. 30, B. N. Viswanath. Phone: 718-479-9411.

Technical Facilities: 25.7-kw ERP, 394-ft. above ground, 410-ft. above sea level, lat. 36° 46' 32", long. 76° 23' 11".

Transmitter: 4001 S. Military Hwy., Norfolk.

Began Operation: July 2, 1996.

Ownership: B. N. Viswanath.

■ **Norfolk**—WNLO-CA, Ch. 45, WAVY Broadcasting LLC. Phone: 401-454-2880. Fax: 401-454-2817.

Technical Facilities: 15-kw ERP, 728-ft. above ground, 751-ft. above sea level, lat. 36° 49' 14", long. 76° 30' 41".

Began Operation: April 4, 1996.

Ownership: LIN TV Corp.

Oak Grove—W73AS, Ch. 73, Commonwealth Public Broadcasting Corp.

Technical Facilities: 0.117-kw ERP, lat. 38° 09' 55", long. 77° 00' 03".

Transmitter: Oak Grove.

Onancock & Craddockville—W25AA, Ch. 25, County of Accomack. (WHRO-TV Ch. 15 Hampton-Norfolk)

Technical Facilities: 33.8-kw ERP, lat. 37° 50' 27", long. 75° 34' 21".

Holds CP for change to 19.7-kw ERP, 454-ft. above ground, 500-ft. above sea level, lat. 37° 50' 32", long. 75° 34' 17". BPTT-20041217AAC.

Ownership: County of Accomack.

Onancock & Craddockville—W41AC, Ch. 41, County of Accomack. (WAVY-TV Ch. 10 Portsmouth)

Technical Facilities: 36.2-kw ERP, lat. 37° 50' 27", long. 75° 34' 21".

Holds CP for change to channel number 30, 19.4-kw ERP, 454-ft. above ground, 500-ft. above sea level, lat. 37° 50' 32", long. 75° 34' 17". BPTT-20041129AUP.

Ownership: County of Accomack.

Onancock & Craddockville—W44AO, Ch. 44, County of Accomack. (WTKR Ch. 3 Norfolk)

Technical Facilities: 35.8-kw ERP, lat. 37° 50' 27", long. 75° 34' 21".

Holds CP for change to channel number 39, 19-kw ERP, 454-ft. above ground, 500-ft. above sea level, lat. 37° 50' 32", long. 75° 34' 17". BPTT-20041129AUN.

Ownership: County of Accomack.

Onancock & Craddockville—W60AL, Ch. 60, County of Accomack. (WVEC-TV Ch. 13 Hampton)

Technical Facilities: 39.5-kw ERP, lat. 37° 50' 27", long. 75° 34' 21".

Holds CP for change to channel number 34, 19.2-kw ERP, 454-ft. above ground, 500-ft. above sea level, lat. 37° 50' 32", long. 75° 34' 17". BPTT-20041129AUJ.

Ownership: County of Accomack.

■ **Pennington Gap**—WMEV-LP, Ch. 4, Holston Valley Broadcasting Corp.

Technical Facilities: 0.004-kw ERP, lat. 36° 45' 00", long. 083° 00' 37".

Ownership: Glenwood Communications Corp.

■ **Portsmouth**—W56CS, Ch. 56, Ventana TV Inc. Phone: 727-872-4406.

Technical Facilities: 9.5-kw ERP, 325-ft. above ground, 333-ft. above sea level, lat. 36° 50' 40", long. 76° 18' 57".

Holds CP for change to channel number 14, 65.5-kw ERP, 279-ft. above ground, 288-ft. above sea level, BMDPTL-20060329AMU.

Ownership: Ventana Television Inc.

■ **Portsmouth**—WKTD-CA, Ch. 17, WAVY Broadcasting LLC. Phone: 202-462-6065.

Technical Facilities: 14.35-kw ERP, 728-ft. above ground, 751-ft. above sea level, lat. 36° 49' 14", long. 76° 30' 41".

Ownership: LIN TV Corp.

Personnel: Doug Davis, President & General Manager; Les Garrenton, Director, Engineering; John Cochran, General Sales Manager.

■ **Richmond**—W39CO, Ch. 39, National Minority TV Inc. (KTBN-TV Ch. 40 Santa Ana) Phone: 949-552-0490.

Technical Facilities: 31-kw ERP, 463-ft. above ground, 692-ft. above sea level, lat. 37° 30' 52", long. 77° 30' 28".

Holds CP for change to 10-kw ERP, 463-ft. above ground, 693-ft. above sea level, BDFCDTT-20060328AJQ.

Transmitter: German School Rd. & Wainwright Dr., approx. 0.5-mi. S of Jahnke Rd.

Ownership: National Minority TV Inc.

■ **Richmond**—WRID-LP, Ch. 48, Word of God Fellowship Inc. Phone: 817-858-9955. Fax: 817-571-7478.

Technical Facilities: 785-w TPO, 30-kw ERP, 453-ft. above ground, 466-ft. above sea level, lat. 37° 26' 21", long. 77° 25' 57".

Holds CP for change to 150-kw ERP, 994-ft. above ground, 1352-ft. above sea level, lat. 37° 30' 45", long. 77° 36' 005". BPTTL-20040708ABN.

Transmitter: 2001 Station Rd.

Began Operation: September 11, 1998.

Ownership: Word of God Fellowship Inc.

■ **Richmond**—WXOB-LP, Ch. 17, KM Broadcasting. Phone: 202-293-3831.

Technical Facilities: 1000-w TPO, 22.8-kw ERP, 663-ft. above ground, 682-ft. above sea level, lat. 37° 36' 52", long. 77° 30' 56".

Holds CP for change to 131-kw ERP, 663-ft. above ground, 919-ft. above sea level, BPTTA-20030818AAO.

Transmitter: 3245 Basie Rd.

Began Operation: March 3, 1997.

Ownership: KM Broadcasting Inc.

■ **Roanoke**—W05AA, Ch. 5, WSET Inc. (WSET-TV Ch. 13 Lynchburg) Phone: 435-528-1313.

Technical Facilities: 0.261-kw ERP, lat. 37° 13' 56", long. 80° 02' 51".

Holds CP for change to 0.3-kw ERP, 49-ft. above ground, 1989-ft. above sea level, BDFCDTT-20060328ABO.

Ownership: Allbritton Communications Co.

■ **Roanoke**—W44CL, Ch. 44, Ventana Television Inc. Phone: 727-872-4406.

Technical Facilities: 84-kw ERP, 59-ft. above ground, 2287-ft. above sea level, lat. 37° 22' 23", long. 79° 55' 40".

Transmitter: Tinker Mountain.

Ownership: Ventana Television Inc.

■ **Roanoke**—W49AP, Ch. 49, Trinity Broadcasting Network Inc. (KTBN-TV Ch. 40 Santa Ana) Phone: 714-832-2950. Fax: 714-730-0661.

Technical Facilities: 1000-w TPO, 36.2-kw ERP, 121-ft. above ground, 2083-ft. above sea level, lat. 37° 13' 56", long. 80° 02' 51".

Holds CP for change to 15-kw ERP, BDFCDTT-20060313ACQ.

Transmitter: Approx. 3-mi. W of Roanoke.

Began Operation: April 25, 1989.

Ownership: Trinity Broadcasting Network Inc.

Personnel: Paul Crouch, General Manager; Ben Miller, Chief Engineer; Rod Henke, Sales Manager.

■ **Roanoke**—W54BT, Ch. 54, BIP Inc.

Technical Facilities: 2000-w TPO, 50-kw ERP, 2323-ft. above sea level, lat. 37° 22' 23", long. 79° 55' 40".

Holds CP for change to 148-kw ERP, 131-ft. above ground, 3891-ft. above sea level, lat. 37° 11' 37", long. 80° 09' 25". BPTTL-20020812ACQ.

Transmitter: Tinker Mountain.

Ownership: BIP Inc.

■ **Roanoke**—WRKV-LP, Ch. 43, Tiger Eye Broadcasting Corp. Phone: 954-431-3144.

Technical Facilities: 45.8-kw ERP, 52-ft. above ground, 1073-ft. above sea level, lat. 37° 10' 43", long. 80° 09' 45".

Ownership: Tiger Eye Broadcasting Corp.

■ **Rockfish Valley**—W39AK, Ch. 39, Central Virginia Educational TV Corp.

Technical Facilities: 0.315-kw ERP, 66-ft. above ground, 3222-ft. above sea level, lat. 37° 54' 20", long. 78° 55' 54".

■ **Rockingham County (central)**—W21AC, Ch. 21, County of Rockingham. (WVIR-TV Ch. 29 Charlottesville)

Technical Facilities: 2.14-kw ERP, lat. 38° 36' 31", long. 78° 54' 07".

■ **Rockingham County (central)**—W33AC, Ch. 33, County of Rockingham.

Technical Facilities: 2.2-kw ERP, 2241-ft. above sea level, lat. 38° 36' 31", long. 78° 54' 07".

■ **Rockingham County (central)**—W39AD, Ch. 39, County of Rockingham. (WUSA Ch. 9 Washington)

Technical Facilities: 2.14-kw ERP, lat. 38° 36' 31", long. 78° 54' 07".

■ **Rockingham County (southern)**—W18AA, Ch. 18, County of Rockingham. (WUSA Ch. 9 Washington)

Technical Facilities: 0.75-kw ERP, lat. 38° 23' 34", long. 078° 46' 13".

■ **Rockingham County (southern)**—W46AE, Ch. 46, County of Rockingham. (WTTG Ch. 5 Washington)

Technical Facilities: 0.73-kw ERP, lat. 38° 23' 34", long. 78° 46' 13".

■ **Ruckersville, etc.**—W58DK, Ch. 58, Shenandoah Valley Educational TV Corp. (WVPT Ch. 51 Staunton) Phone: 540-434-5391.

Technical Facilities: 10.6-kw ERP, 79-ft. above ground, 3907-ft. above sea level, lat. 38° 28' 43", long. 78° 24' 58".

■ **Rustburg**—W60BM, Ch. 60, Commonwealth Public Broadcasting Corp.

Technical Facilities: 15.3-kw ERP, 89-ft. above ground, 1378-ft. above sea level, lat. 37° 17' 07", long. 79° 05' 25".

■ **South Boston, etc.**—W71AH, Ch. 71, Commonwealth Public Broadcasting Corp.

Technical Facilities: 0.135-kw ERP, lat. 36° 45' 25", long. 78° 58' 29".

■ **South Boston, etc.**—W73AJ, Ch. 73, Commonwealth Public Broadcasting Corp. (WCVW Ch. 57 Richmond)

Technical Facilities: 0.132-kw ERP, lat. 36° 45' 25", long. 78° 58' 29".

■ **Staunton & Waynesboro**—WAZM-CA, Ch. 25, JLA Media and Publishing LLC. Phone: 540-598-8601.

Technical Facilities: 44-kw ERP, 69-ft. above ground, 2969-ft. above sea level, lat. 38° 23' 35", long. 78° 46' 14".

Ownership: JLA Media and Publishing LLC.

■ **Suffolk**—WBTD-LP, Ch. 52, WAVY Broadcasting LLC. Phone: 757-393-1010.

Technical Facilities: 12.8-kw ERP, 472-ft. above ground, 495-ft. above sea level, lat. 36° 49' 15", long. 76° 30' 40".

Ownership: LIN TV Corp.

Personnel: Edward L. Munson, Jr., President & General Manager; Les Garrenton, Director, Engineering; David Rogers, General Sales Manager.

■ **Tazewell**—WJDW-LP, Ch. 21, John Colson Dash. Phone: 276-979-9200.

Technical Facilities: 27.5-kw ERP, 141-ft. above ground, 3261-ft. above sea level, lat. 37° 11' 27", long. 81° 31' 49".

Holds CP for change to 150-kw ERP, BPTTL-20060327AIW.

Ownership: John Colson Dash.

■ **Virginia Beach**—W24OI, Ch. 24, Trinity Broadcasting Network Inc. Phone: 714-832-2950.

Technical Facilities: 1000-w TPO, 25.1-kw ERP, 194-ft. above ground, 210-ft. above sea level, lat. 36° 51' 45", long. 75° 58' 54".

Holds CP for change to 15-kw ERP, 194-ft. above ground, 209-ft. above sea level, BDFCDTT-20060329AKQ.

Transmitter: 205 34th St.

Began Operation: July 9, 1996.

Ownership: Trinity Broadcasting Network Inc.

Personnel: Paul Crouch, General Manager; Ben Miller, Chief Engineer; Rod Henke, Sales Manager.

■ **Virginia Beach**—WCTX-CA, Ch. 35, WAVY Broadcasting LLC. Phone: 202-462-6065.

Technical Facilities: 1000-w TPO, 23-kw ERP, 148-ft. above ground, 161-ft. above sea level, lat. 36° 50' 33", long. 76° 07' 06".

Holds CP for change to 0.11-kw ERP, BDFCDTA-20060330AFE.

Transmitter: One Columbus Beach Blvd.

Began Operation: September 15, 1997.

Ownership: LIN TV Corp.

Personnel: Edward L. Munson Jr., President & General Manager; Les Garrenton, Director, Engineering; David Rogers, General Sales Manager.

■ **Virginia Beach**—WVBN-LP, Ch. 18, Izzo Living Trust. Phone: 562-432-3099.

Technical Facilities: 70-kw ERP, 249-ft. above ground, 266-ft. above sea level, lat. 36° 45' 39", long. 76° 07' 21".

Transmitter: 2233 Salem Rd.

Ownership: Izzo Living Trust.

■ **Winchester**—WAZW-CA, Ch. 48, JLA Media and Publishing LLC. Phone: 540-598-8601.

Technical Facilities: 36.8-kw ERP, 144-ft. above ground, 1014-ft. above sea level, lat. 39° 11' 46", long. 78° 10' 45".

Transmitter: 550 Fairmont Ave.

Ownership: JLA Media and Publishing LLC.

■ **Woodstock**—W63AF, Ch. 63, Board of Supervisors of Shenandoah County. (WRC-TV Ch. 4 Washington)

Technical Facilities: 3.47-kw ERP, lat. 38° 57' 59", long. 078° 30' 33".

■ **Woodstock**—W65AB, Ch. 65, Board of Supervisors of Shenandoah County. (WUSA Ch. 9 Washington)

Technical Facilities: 3.47-kw ERP, lat. 38° 57' 59", long. 078° 30' 33".

■ **Woodstock**—W68AB, Ch. 68, Board of Supervisors of Shenandoah County. (WTTG Ch. 5 Washington)

Technical Facilities: 3.47-kw ERP, lat. 38° 57' 59", long. 078° 30' 33".

■ **Wytheville, etc.**—WKPZ-LP, Ch. 41, Holston Valley Broadcasting Corp. Phone: 423-246-9578. Fax: 423-246-6261.

Technical Facilities: 0.28-kw ERP, lat. 36° 54' 30", long. 081° 004' 15".

Ownership: Glenwood Communications Corp.

■ **Yorktown**—WYSJ-CA, Ch. 19, JBS Inc.

Technical Facilities: 0.69-kw ERP, 310-ft. above ground, 340-ft. above sea level, lat. 37° 04' 41", long. 76° 26' 47".

Holds CP for change to 150-kw ERP, 288-ft. above ground, 318-ft. above sea level, lat. 37° 04' 41", long. 76° 26' 47". BPTTA-20021007AAF.

Began Operation: August 15, 1996.

Ownership: JBS Inc.

Washington

■ **Aberdeen**—K23AS, Ch. 23, Trinity Broadcasting Network Inc. Phone: 714-832-2950. Fax: 714-730-0661.

Technical Facilities: 100-w TPO, 1.2-kw ERP, 102-ft. above ground, 640-ft. above sea level, lat. 46° 55' 55", long. 123° 44' 00".

Holds CP for change to 11.6-kw ERP, 98-ft. above ground, 623-ft. above sea level, lat. 46° 55' 55", long. 123° 44' 005". BPTT-20010215AAD.

Transmitter: Top of Cosmopolis Hill.

Began Operation: April 18, 1988.

Ownership: Trinity Broadcasting Network Inc.

Personnel: Paul F. Crouch, General Manager; Ben Miller, Chief Engineer; Rod Henke, Sales Manager.

Washington — Low Power TV & TV Translator Stations

Aberdeen—K25CG, Ch. 25, WGNX Inc. (KCPQ Ch. 13 Tacoma)

Technical Facilities: 4.07-kw ERP, lat. 46° 55' 53", long. 123° 44' 002".

Ardenvoir—K08AX, Ch. 8, TV Reception Improvement District. (KOLY-TV Ch. 4 Spokane) Phone: 509-663-0254.

Technical Facilities: 0.003-kw ERP, 1624-ft. above sea level, lat. 47° 44' 26", long. 120° 22' 05".

Ardenvoir—K10BB, Ch. 10, TV Reception Improvement District. (KHQ-TV Ch. 6 Spokane) Phone: 509-663-0254.

Technical Facilities: 0.003-kw ERP, 1624-ft. above sea level, lat. 47° 44' 26", long. 120° 22' 05".

Ardenvoir—K12BF, Ch. 12, TV Reception Improvement District. (KREM-TV Ch. 2 Spokane) Phone: 509-663-0254.

Technical Facilities: 0.003-kw ERP, 1624-ft. above sea level, lat. 47° 44' 26", long. 120° 22' 05".

Baker Flats Area—K61AY, Ch. 61, Spokane School District No. 81. (KREM-TV Ch. 2 Spokane) Phone: 509-354-7800.

Technical Facilities: 0.681-kw ERP, lat. 47° 19' 12", long. 120° 14' 18".

Holds CP for change to 0.681-kw ERP, 16-ft. above ground, 3576-ft. above sea level, lat. 47° 29' 37", long. 120° 19' 14". BPTT-20020130ABQ.

Ownership: Spokane School District No. 81.

Baker Flats rural area—K57BA, Ch. 57, Apple Valley TV Assn. Inc. (KOLY-TV Ch. 4 Spokane)

Technical Facilities: 0.681-kw ERP, lat. 47° 29' 37", long. 120° 19' 14".

Baker Flats rural area—K59BF, Ch. 59, Apple Valley TV Assn. Inc.

Technical Facilities: 0.681-kw ERP, lat. 47° 29' 37", long. 120° 19' 14".

Beverly, etc.—K05JG, Ch. 5, Sentinel Bluff TV Inc. (KTNW Ch. 31 Richland)

Technical Facilities: 0.149-kw ERP, 20-ft. above ground, 2359-ft. above sea level, lat. 46° 49' 04", long. 119° 53' 09".

Bremerton—K54AO, Ch. 54, KIRO-TV Inc. (KIRO-TV Ch. 7 Seattle) Phone: 702-866-2203.

Technical Facilities: 1.8-kw ERP, lat. 48° 38' 27", long. 122° 43' 28".

Holds CP for change to channel number 26, BDISSTL-20051221AJC.

Transmitter: 1-mi. SW of Silverdale, off of Dickey Rd. NW.

Ownership: Cox Enterprises Inc.

Brewster & Pateros—K56BK, Ch. 56, TV Reception District No. 3, Okanogan County. (KSPS-TV Ch. 7 Spokane)

Technical Facilities: 0.3-kw ERP, lat. 48° 001' 000", long. 119° 51' 51".

Brewster, etc.—K53CX, Ch. 53, TV Reception District No. 3, Okanogan County. (KAYU-TV Ch. 28 Spokane)

Technical Facilities: 0.43-kw ERP, 16-ft. above ground, 5249-ft. above sea level, lat. 48° 01' 10", long. 119° 58' 35".

Bridgeport—K07BC, Ch. 7, Chief Joseph Community Services Inc. (KOLY-TV Ch. 4 Spokane)

Technical Facilities: 0.001-kw ERP, lat. 48° 002' 54", long. 119° 42' 39".

Bridgeport—K11AS, Ch. 11, Chief Joseph Community Services Inc. (KHQ-TV Ch. 6 Spokane)

Technical Facilities: 0.004-kw ERP, lat. 48° 002' 54", long. 119° 42' 39".

Bridgeport—K13DL, Ch. 13, Chief Joseph Community Services Inc. (KREM-TV Ch. 2 Spokane)

Technical Facilities: 0.004-kw ERP, lat. 48° 002' 54", long. 119° 42' 39".

Cashmere—K09ES, Ch. 9, Upper Wenatchee Valley TV Assn. Inc. (KREM-TV Ch. 2 Spokane)

Technical Facilities: 0.001-kw ERP, lat. 47° 31' 53", long. 120° 29' 10".

Cashmere—K11EZ, Ch. 11, Upper Wenatchee Valley TV Assn. Inc. (KOLY-TV Ch. 4 Spokane)

Technical Facilities: 0.004-kw ERP, lat. 47° 31' 53", long. 120° 29' 10".

Cashmere—K13ER, Ch. 13, Upper Wenatchee Valley TV Assn. Inc. (KHQ-TV Ch. 6 Spokane)

Technical Facilities: 0.002-kw ERP, lat. 47° 31' 53", long. 120° 29' 10".

Cashmere—K40AE, Ch. 40, Upper Wenatchee Valley TV Assn. Inc. (KCTS-TV Ch. 9 Seattle)

Technical Facilities: lat. 47° 31' 31", long. 120° 31' 31".

Centralia—K25CH, Ch. 25, Tribune Television Holdings Inc. Phone: 206-674-1407.

Technical Facilities: 6.1-kw ERP, 128-ft. above ground, 1575-ft. above sea level, lat. 46° 33' 16", long. 123° 003' 26".

Ownership: Tribune Broadcasting Co.

Centralia, etc.—K42CM, Ch. 42, WGNX Inc. (KCPQ Ch. 13 Tacoma)

Technical Facilities: 10.2-kw ERP, 151-ft. above ground, 1598-ft. above sea level, lat. 46° 33' 16", long. 123° 03' 26".

Centralia, etc.—K53AZ, Ch. 53, KIRO-TV Inc. (KIRO-TV Ch. 7 Seattle) Phone: 678-645-0000.

Technical Facilities: 5.16-kw ERP, lat. 46° 33' 39", long. 123° 03' 29".

Ownership: Cox Enterprises Inc.

Chelan—K44CK, Ch. 44, Salmon River Communications LP. Phone: 509-448-2828. Fax: 509-448-3815.

Studio: 4600 S. Regal, Spokane, WA 99223.

Technical Facilities: 100-w TPO, 0.78-kw ERP, 39-ft. above ground, 3871-ft. above sea level, lat. 47° 48' 26", long. 120° 01' 59".

Transmitter: Atop Slide Ridge, Chelan.

Ownership: Salmon River Communications LP.

Chelan—K64ES, Ch. 64, KCPQ Inc. Phone: 206-674-1313. Fax: 206-674-1777.

Technical Facilities: 100-w TPO, 1.38-kw ERP, 17-ft. above ground, 3854-ft. above sea level, lat. 47° 48' 27", long. 120° 02' 00".

Transmitter: Chelan Butte, approx. 2.5-mi. SSW of Chelan.

Ownership: Tribune Broadcasting Co.

Personnel: Lary Brandt, Chief Engineer.

Chelan Butte—K03DI, Ch. 3, TV Reception Improvement District. (KOLY-TV Ch. 4 Spokane) Phone: 509-663-0254.

Technical Facilities: 0.003-kw ERP, 1168-ft. above sea level, lat. 47° 47' 00", long. 120° 07' 18".

Chelan Butte—K05DW, Ch. 5, TV Reception Improvement District. (KREM-TV Ch. 2 Spokane) Phone: 509-663-0254.

Technical Facilities: 0.014-kw ERP, 1168-ft. above sea level, lat. 47° 46' 42", long. 120° 08' 18".

Chelan Butte—K07JO, Ch. 7, TV Reception Improvement District. (KHQ-TV Ch. 6 Spokane) Phone: 509-663-0254.

Technical Facilities: 0.002-kw ERP, 1168-ft. above sea level, lat. 47° 47' 00", long. 120° 07' 18".

Clarkston—K49EV, Ch. 49, Upper Columbia Media Assn. Phone: 509-758-5451.

Technical Facilities: 100-w TPO, 1.05-kw ERP, 20-ft. above ground, 2848-ft. above sea level, lat. 46° 27' 04", long. 117° 02' 48".

Transmitter: 2.4-mi. N of Clarkston.

Ownership: Upper Columbia Media Assn.

Clarkston—KVBI-LP, Ch. 42, Life of Victory TV Inc. Phone: 208-743-4072.

Technical Facilities: 2.61-kw ERP, 20-ft. above ground, 2871-ft. above sea level, lat. 46° 27' 04", long. 117° 02' 47".

Ownership: Life of Victory TV Inc.

College Place—K36EW, Ch. 36, Blue Mountain Broadcasting Assn. Inc. Phone: 509-529-9149. Fax: 509-529-0661.

Studio: Corner 12th & Larch, College Place.

Technical Facilities: 20-w TPO, 0.225-kw ERP, 72-ft. above ground, 906-ft. above sea level, lat. 46° 02' 21", long. 118° 22' 41".

Transmitter: Intersection of 12th St. & Larch Ave.

Ownership: Blue Mountain Broadcasting Assn. Inc.

Personnel: Lynelle Ellis, Station Manager; Jim Roe, Chief Engineer.

Colville—K09UP, Ch. 9, Mountain Licenses LP. (KAYU-TV Ch. 28 Spokane) Phone: 509-347-4141. Fax: 509-448-3815.

Studio: 4600 S. Regal St., Spokane, WA 99223.

Technical Facilities: 1.25-kw ERP, 70-ft. above ground, 2881-ft. above sea level, lat. 48° 34' 30", long. 117° 55' 00".

Ownership: Northwest Broadcasting LP.

Coulee City—K08CU, Ch. 8, Coulee City TV Assn. Inc. (KREM-TV Ch. 2 Spokane)

Technical Facilities: 0.004-kw ERP, lat. 47° 39' 006", long. 119° 22' 45".

Coulee City—K10DF, Ch. 10, Town of Coulee City. (KOLY-TV Ch. 4 Spokane)

Technical Facilities: 0.005-kw ERP, lat. 47° 39' 006", long. 119° 22' 45".

Coulee City—K12CS, Ch. 12, Town of Coulee City. (KHQ-TV Ch. 6 Spokane)

Technical Facilities: 0.005-kw ERP, lat. 47° 39' 006", long. 119° 22' 45".

Curlew & Malo—K09MP, Ch. 9, Franson Peak TV Assn. Inc. (KOLY-TV Ch. 4 Spokane)

Technical Facilities: 0.013-kw ERP, lat. 48° 51' 21", long. 118° 37' 51".

Curlew & Malo—K11NB, Ch. 11, Franson Peak TV Assn. Inc. (KREM-TV Ch. 2 Spokane)

Technical Facilities: 0.013-kw ERP, lat. 48° 51' 21", long. 118° 37' 51".

Curlew & Malo—K13NV, Ch. 13, Franson Peak TV Assn. Inc. (KHQ-TV Ch. 6 Spokane)

Technical Facilities: 0.027-kw ERP, lat. 48° 51' 21", long. 118° 37' 51".

Danville—K08CR, Ch. 8, Danville TV Assn. (KREM-TV Ch. 2 Spokane)

Technical Facilities: 0.007-kw ERP, lat. 48° 59' 15", long. 118° 32' 17".

Danville—K10DC, Ch. 10, Danville TV Assn. (KOLY-TV Ch. 4 Spokane)

Technical Facilities: 0.007-kw ERP, lat. 48° 59' 15", long. 118° 32' 17".

Danville—K12CP, Ch. 12, Danville TV Assn. (KHQ-TV Ch. 6 Spokane)

Technical Facilities: 0.007-kw ERP, lat. 48° 59' 15", long. 118° 32' 17".

Douglas & vicinity—K09EO, Ch. 9, Douglas TV Assn. Inc. (KREM-TV Ch. 2 Spokane)

Technical Facilities: 0.008-kw ERP, lat. 47° 28' 55", long. 120° 001' 005".

Douglas & vicinity—K11FC, Ch. 11, Douglas TV Assn. Inc. (KOLY-TV Ch. 4 Spokane)

Technical Facilities: 0.008-kw ERP, lat. 47° 28' 55", long. 120° 001' 005".

Douglas & vicinity—K13CH, Ch. 13, Douglas TV Assn. Inc. (KHQ-TV Ch. 6 Spokane)

Technical Facilities: 0.008-kw ERP, lat. 47° 28' 55", long. 120° 001' 005".

Dryden—K08JP, Ch. 8, Upper Wenatchee Valley TV Assn. Inc. (KREM-TV Ch. 2 Spokane)

Technical Facilities: 0.016-kw ERP, lat. 47° 36' 000", long. 120° 30' 29".

Dryden—K10LG, Ch. 10, Upper Wenatchee Valley TV Assn. Inc. (KOLY-TV Ch. 4 Spokane)

Technical Facilities: 0.018-kw ERP, lat. 47° 36' 000", long. 120° 30' 29".

Dryden—K12LV, Ch. 12, Upper Wenatchee Valley TV Assn. Inc. (KHQ-TV Ch. 6 Spokane)

Technical Facilities: 0.018-kw ERP, lat. 47° 36' 000", long. 120° 30' 29".

Dryden—K52ER, Ch. 52, Upper Wenatchee Valley TV Assn. Inc.

Technical Facilities: 0.268-kw ERP, 16-ft. above ground, 4705-ft. above sea level, lat. 47° 36' 07", long. 120° 30' 32".

Transmitter: 4.9-km NE of Dryden.

Dryden—K57AY, Ch. 57, Upper Wenatchee Valley TV Assn. Inc. (KCTS-TV Ch. 9 Seattle)

Technical Facilities: 0.78-kw ERP, lat. 47° 36' 000", long. 120° 30' 29".

East Wenatchee—K53DN, Ch. 53, Apple Valley TV Assn. Inc.

Technical Facilities: 1.18-kw ERP, 16-ft. above ground, 38-ft. above sea level, lat. 47° 19' 21", long. 120° 14' 23".

East Wenatchee—K55FO, Ch. 55, Apple Valley TV Assn. Inc. (KHQ-TV Ch. 6 Spokane)

Technical Facilities: 5.27-kw ERP, lat. 47° 19' 11", long. 120° 14' 23".

East Wenatchee, etc.—K18AD, Ch. 18, KCTS Television. (KCTS-TV Ch. 9 Seattle)

Technical Facilities: 0.65-kw ERP, lat. 47° 16' 27", long. 120° 24' 18".

Ownership: KCTS Television.

Ellensburg—K15DE, Ch. 15, Viacom Broadcasting of Seattle Inc. Phone: 202-457-4505.

Technical Facilities: 0.647-kw ERP, 26-ft. above ground, 3215-ft. above sea level, lat. 46° 53' 16", long. 120° 26' 31".

■ **Ellensburg**—K25FP, Ch. 25, Three Angels Broadcasting Network Inc. Phone: 618-627-4651. Fax: 618-627-4155.

Studio: 3391 Charley Good Rd., West Frankfort, IL 62896.

Technical Facilities: 100-w TPO, 0.65-kw ERP, 49-ft. above ground, 3219-ft. above sea level, lat. 46° 53' 13", long. 120° 26' 26".

Transmitter: Manastash Ridge, near Wymer.

Began Operation: January 26, 1998.

Ownership: Three Angels Broadcasting Network Inc.

Personnel: Moses Primo, Chief Engineer.

Ellensburg—K39DM, Ch. 39, Christian Broadcasting of Yakima. Phones: 509-972-0926; 509-248-0194. Fax: 509-577-0301.

Technical Facilities: 100-w TPO, 0.67-kw ERP, 20-ft. above ground, 3140-ft. above sea level, lat. 46° 53' 24", long. 120° 26' 38".

Holds CP for change to 10-kw ERP, 20-ft. above ground, 3159-ft. above sea level, BPTTL-20060127ARI.

Transmitter: Atop Manastash Ridge, near Wymer.

Ownership: Christian Broadcasting of Yakima.

Personnel: Ric McClary, General Manager; Moe Broom, Chief Engineer.

Ellensburg—K41CK, Ch. 41, Kittitas County TV Reception Improvement. (KCPQ Ch. 13 Tacoma; KAYU-TV Ch. 28 Spokane)

Technical Facilities: 0.68-kw ERP, lat. 46° 53' 24", long. 120° 26' 38".

Ellensburg, etc.—K31AK, Ch. 31, Kittitas County TV Reception Improvement District. (KNDO Ch. 23 Yakima)

Technical Facilities: 0.3-kw ERP, lat. 46° 53' 24", long. 120° 26' 38".

Holds CP for change to 21-kw ERP, 69-ft. above ground, 3343-ft. above sea level, BMJPTT-20000831CMM.

Ellensburg, etc.—K51BD, Ch. 51, Kittitas County TV Improvement District #1. (KIMA-TV Ch. 29 Yakima)

Technical Facilities: 1.28-kw ERP, lat. 46° 53' 24", long. 120° 26' 38".

Holds CP for change to 21-kw ERP, 69-ft. above ground, 3343-ft. above sea level, BMJPTT-20000831CMM.

Ownership: Kittitas County TV Improvement District #1.

Ellensburg, etc.—K63BZ, Ch. 63, Kittitas County TV Reception Improvement. (KAPP Ch. 35 Yakima)

Technical Facilities: 1.33-kw ERP, lat. 46° 53' 24", long. 120° 26' 38".

Ellensburg, etc.—K69BE, Ch. 69, Kittitas County TV Reception Improvement. (KYVE Ch. 47 Yakima)

Technical Facilities: 1.33-kw ERP, lat. 46° 53' 24", long. 120° 36' 28".

■ **Ellensburg, etc.**—KWWA-CA, Ch. 49, Watch TV Inc. Phone: 503-241-2411. Fax: 503-226-3557.

Technical Facilities: 8-kw ERP, 45-ft. above ground, 6785-ft. above sea level, lat. 47° 16' 30", long. 120° 24' 15".

Ownership: Watch TV Inc.

Personnel: Gregory J. Herman, President & General Manager; Steven A. Hale, Station Manager.

Ellensburg-Kittitas—K54DX, Ch. 54, Tribune TV Northwest Inc. (KCPQ Ch. 13 Tacoma) Phones: 206-674-1313; 206-674-1300. Fax: 206-674-1777.

Technical Facilities: 100-w TPO, 0.61-kw ERP, 20-ft. above ground, 3235-ft. above sea level, lat. 46° 53' 15", long. 120° 26' 30".

Holds CP for change to channel number 7, 0.3-kw ERP, 36-ft. above ground, 3236-ft. above sea level, BDISDTT-20060227AAE.

Transmitter: On Manastash Ridge, approx. 0.6-mi. W of I-82, Ellensburg.

Multichannel TV Sound: Stereo only.

Began Operation: April 26, 1994.

Ownership: Tribune Broadcasting Co.

Personnel: Larry Brandt, Chief Engineer.

Ellisford—K35BJ, Ch. 35, Salmon River Communications LP. Phone: 509-448-2828. Fax: 509-448-3815.

Studio: 4600 S. Regal St., Spokane, WA 99223.

Technical Facilities: 10-w TPO, 0.19-kw ERP, 20-ft. above ground, 2600-ft. above sea level, lat. 48° 46' 53", long. 119° 23' 10".

Transmitter: Pickens Mountain.

Began Operation: December 1, 1986.

Ownership: Salmon River Communications LP.

Entiat—K11BI, Ch. 11, TV Reception Improvement District. (KXLY-TV Ch. 4 Spokane) Phone: 509-663-0254.

Technical Facilities: 0.014-kw ERP, 3524-ft. above sea level, lat. 47° 38' 10", long. 120° 16' 00".

Entiat—K13BI, Ch. 13, TV Reception Improvement District. (KHQ-TV Ch. 6 Spokane) Phone: 509-663-0254.

Technical Facilities: 0.014-kw ERP, 3524-ft. above sea level, lat. 47° 38' 10", long. 120° 16' 00".

Entiat & Orondo—K09BJ, Ch. 9, TV Reception Improvement District. (KREM-TV Ch. 2 Spokane) Phone: 509-663-0254.

Technical Facilities: 0.014-kw ERP, 3524-ft. above sea level, lat. 47° 38' 10", long. 120° 16' 00".

Everett—K29ED, Ch. 29, Tribune Television Holdings Inc. Phone: 206-674-1401.

Technical Facilities: 10.9-kw ERP, lat. 47° 58' 43", long. 122° 07' 31".

Everett—K58BW, Ch. 58, KIRO-TV Inc. (KIRO-TV Ch. 7 Seattle) Phone: 678-645-0000.

Technical Facilities: 1.38-kw ERP, lat. 48° 00' 58", long. 122° 00' 08".

Ownership: Cox Enterprises Inc.

Ferry—K13DY, Ch. 13, Kettle River Services Assn. (KHQ-TV Ch. 6 Spokane)

Technical Facilities: 0.005-kw ERP, lat. 48° 59' 44", long. 118° 45' 50".

Genoma—K13JE, Ch. 13, Rainey Valley TV Service Inc. (KIRO-TV Ch. 7 Seattle)

Technical Facilities: 0.002-kw ERP, lat. 46° 29' 52", long. 122° 00' 30".

Grand Coulee—K12BZ, Ch. 12, Grand Coulee TV Inc. (KHQ-TV Ch. 6 Spokane)

Technical Facilities: 0.007-kw ERP, lat. 47° 56' 50", long. 118° 57' 18".

Grand Coulee, etc.—K08BY, Ch. 8, Grand Coulee TV Inc. (KREM-TV Ch. 2 Spokane)

Technical Facilities: 0.009-kw ERP, 2064-ft. above sea level, lat. 47° 56' 50", long. 118° 57' 18".

Grand Coulee, etc.—K10FV, Ch. 10, Grand Coulee TV Inc. (KXLY-TV Ch. 4 Spokane; KSPS-TV Ch. 7 Spokane)

Technical Facilities: 0.009-kw ERP, 2073-ft. above sea level, lat. 47° 57' 18", long. 118° 57' 18".

Grays River, etc.—K31FB, Ch. 31, King Broadcasting Co. (KGW Ch. 8 Portland)

Technical Facilities: 1.5-kw ERP, lat. 46° 27' 40", long. 123° 32' 58".

Holds CP for change to channel number 35, 1.73-kw ERP, 49-ft. above ground, 2890-ft. above sea level, BMJPTT-20000829AQW.

Ownership: Belo Corp.

Grays River, etc.—K59BX, Ch. 59, Oregon Public Broadcasting. (KOPB-TV Ch. 10 Portland)

Technical Facilities: 0.696-kw ERP, 3025-ft. above sea level, lat. 46° 27' 44", long. 123° 32' 56".

Grays River, etc.—K63AW, Ch. 63, Montecito Portland License LLC. (KOIN Ch. 6 Portland) Phone: 805-969-9278.

Technical Facilities: 1.39-kw ERP, 36-ft. above ground, 2871-ft. above sea level, lat. 46° 27' 40", long. 123° 32' 58".

Ownership: Montecito Broadcast Group LLC.

Grays River, etc.—K65BU, Ch. 65, Bates Technical College. (KBTC-TV Ch. 28 Tacoma)

Technical Facilities: 0.89-kw ERP, lat. 46° 27' 44", long. 123° 32' 56".

Issaquah & Mirroront—K03FA, Ch. 3, TV Reception District 2. (KCTS-TV Ch. 9 Seattle)

Technical Facilities: 0.032-kw ERP, lat. 47° 27' 56", long. 121° 59' 14".

Issaquah & Mirroront—K10LA, Ch. 10, TV Reception District 2. (KIRO-TV Ch. 7 Seattle)

Technical Facilities: 0.034-kw ERP, lat. 47° 27' 49", long. 121° 58' 24".

Keller, etc.—K13RG, Ch. 13, Coville Confederated Tribes.

Technical Facilities: 0.007-kw ERP, 3533-ft. above sea level, lat. 48° 08' 43", long. 118° 43' 51".

Kennewick—K29FF, Ch. 29, Ron Bevins.

Technical Facilities: 12.3-kw ERP, 23-ft. above ground, 2215-ft. above sea level, lat. 46° 00' 14", long. 119° 00' 49".

Ownership: Ronald A. Bevins.

Kennewick & Pasco—K23FU, Ch. 23, Ron Bevins.

Technical Facilities: 7.75-kw ERP, 23-ft. above ground, 2215-ft. above sea level, lat. 46° 00' 14", long. 119° 00' 49".

Ownership: Ronald A. Bevins.

■ **Kennewick, etc.**—KVVK-CA, Ch. 15, Watch TV Inc. Phone: 503-241-2411. Fax: 503-226-3557.

Technical Facilities: 1000-w TPO, 23.7-kw ERP, 98-ft. above ground, 1676-ft. above sea level, lat. 46° 14' 10", long. 119° 19' 55".

Transmitter: Badger Mountain.

Began Operation: March 15, 1996.

Ownership: Watch TV Inc.

Personnel: Gregory J. Herman, President & General Manager; Steven A. Hale, Station Manager.

Lake Wenatchee—K13SQ, Ch. 13, Lake Wenatchee TV Inc. (KYVE Ch. 47 Yakima)

Technical Facilities: 0.011-kw ERP, lat. 47° 46' 45", long. 120° 41' 30".

Lake Wenatchee, etc.—K10KE, Ch. 10, Lake Wenatchee TV Inc. (KAPP Ch. 35 Yakima)

Technical Facilities: 0.011-kw ERP, lat. 47° 46' 45", long. 120° 41' 38".

Laurier—K08GG, Ch. 8, Laurier TV Club. (KREM-TV Ch. 2 Spokane)

Technical Facilities: 0.006-kw ERP, lat. 48° 58' 40", long. 118° 14' 10".

Laurier—K10GH, Ch. 10, Laurier TV Club. (KXLY-TV Ch. 4 Spokane)

Technical Facilities: 0.006-kw ERP, lat. 48° 58' 40", long. 118° 14' 10".

Laurier—K12GM, Ch. 12, Laurier TV Club. (KHQ-TV Ch. 6 Spokane)

Technical Facilities: 0.006-kw ERP, lat. 48° 58' 40", long. 118° 14' 10".

Long Lake & Suncrest—K11NT, Ch. 11, Spokane TV Inc. (KXLY-TV Ch. 4 Spokane)

Technical Facilities: 0.004-kw ERP, lat. 47° 47' 30", long. 117° 31' 49".

Longview—K36DG, Ch. 36, National Minority TV Inc. (KTBN-TV Ch. 40 Santa Ana) Phone: 949-552-0490.

Technical Facilities: 1000-w TPO, 11.4-kw ERP, 131-ft. above ground, 1430-ft. above sea level, lat. 46° 09' 20", long. 122° 51' 09".

Holds CP for change to 20-kw ERP, 112-ft. above ground, 1451-ft. above sea level, lat. 46° 09' 52", long. 122° 51' 13". BMPTT-20050825AEV.

Transmitter: 0.9-mi. NE of junction of Harris & Allen Rds., near Kelso.

Ownership: National Minority TV Inc.

Personnel: Mark Fountain, Chief Engineer.

Washington—Low Power TV & TV Translator Stations

Longview—K68DZ, Ch. 68, Meredith Corp. Phone: 503-239-4949. Fax: 503-239-6184.

Technical Facilities: 1000-w TPO, 4.77-kw ERP, 102-ft. above ground, 1017-ft. above sea level, lat. 46° 10' 55", long. 122° 57' 00".

Holds CP for change to channel number 34, 20.4-kw ERP, 89-ft. above ground, 1017-ft. above sea level, BPTTL-19990318JA.

Transmitter: Beacon Hill, approx. 1.2-mi. N of Longview.

Began Operation: May 1, 1994.

Ownership: Meredith Corp.

Malaga, etc.—K12CF, Ch. 12, Apple Valley TV Assn. (KHQ-TV Ch. 6 Spokane)

Technical Facilities: 0.196-kw ERP, lat. 47° 27' 50", long. 120° 12' 50".

Malaga, etc.—KNEE-LP, Ch. 10, Apple Valley TV Assn. (KXLY-TV Ch. 4 Spokane)

Technical Facilities: 0.197-kw ERP, lat. 47° 27' 50", long. 120° 12' 50".

Ownership: Apple Valley TV Association Inc.

Malaga, etc.—KWVC-LP, Ch. 8, Apple Valley TV Assn. (KREM-TV Ch. 2 Spokane)

Technical Facilities: 0.199-kw ERP, lat. 47° 27' 50", long. 120° 12' 50".

Malott & vicinity—K55IC, Ch. 55, TV Reception Improvement District 1. (KSPS-TV Ch. 7 Spokane)

Technical Facilities: 0.2-kw ERP, lat. 48° 19' 36", long. 119° 42' 06".

Malott & Wakefield, etc.—K08CW, Ch. 8, TV Reception District 1. (KHQ-TV Ch. 6 Spokane)

Technical Facilities: 0.03-kw ERP, lat. 48° 19' 36", long. 119° 42' 06".

Malott & Wakefield, etc.—K10DK, Ch. 10, TV Reception District 1. (KXLY-TV Ch. 4 Spokane)

Technical Facilities: 0.002-kw ERP, 2963-ft. above sea level, lat. 48° 19' 36", long. 119° 42' 06".

Malott & Wakefield, etc.—K12CW, Ch. 12, TV Reception District 1. (KREM-TV Ch. 2 Spokane)

Technical Facilities: 0.002-kw ERP, 2966-ft. above sea level, lat. 48° 19' 36", long. 119° 42' 06".

Manson—K58AU, Ch. 58, TV Improvement District 1 of Chelan. (KXLY-TV Ch. 4 Spokane)

Technical Facilities: 0.61-kw ERP, lat. 47° 56' 35", long. 120° 14' 48".

Manson—K63BJ, Ch. 63, TV Improvement District 1 of Chelan. (KREM-TV Ch. 2 Spokane)

Technical Facilities: 0.65-kw ERP, lat. 47° 56' 35", long. 120° 14' 48".

Manson—K66BG, Ch. 66, TV Improvement District 1 of Chelan. (KHQ-TV Ch. 6 Spokane)

Technical Facilities: 0.63-kw ERP, lat. 47° 56' 35", long. 120° 14' 48".

Manson—K69BX, Ch. 69, TV Improvement District 1 of Chelan. (KSPS-TV Ch. 7 Spokane)

Technical Facilities: 0.628-kw ERP, lat. 47° 56' 35", long. 120° 14' 48".

Marcus-Evans, etc.—K08HY, Ch. 8, Bisbee Mountain Translator Assn. (KREM-TV Ch. 2 Spokane)

Technical Facilities: 0.03-kw ERP, lat. 48° 37' 55", long. 118° 09' 13".

Marcus-Evans, etc.—K10GJ, Ch. 10, Bisbee Mountain Translator Assn. (KXLY-TV Ch. 4 Spokane)

Technical Facilities: 0.02-kw ERP, lat. 48° 37' 55", long. 118° 09' 13".

Marcus-Evans, etc.—K13IQ, Ch. 13, Bisbee Mountain Translator Assn. (KHQ-TV Ch. 6 Spokane)

Technical Facilities: 0.02-kw ERP, 4206-ft. above sea level, lat. 48° 37' 55", long. 118° 09' 13".

Mazama—K02FZ, Ch. 2, Upper Methow Valley TV Assn. Inc. (KREM-TV Ch. 2 Spokane)

Technical Facilities: 0.005-kw ERP, lat. 48° 34' 00", long. 120° 18' 00".

Mazama—K04FT, Ch. 4, Upper Methow Valley TV Assn. Inc. (KXLY-TV Ch. 4 Spokane)

Technical Facilities: 0.005-kw ERP, lat. 48° 34' 00", long. 120° 18' 00".

Mazama—K05EK, Ch. 5, Upper Methow Valley TV Assn. Inc. (KHQ-TV Ch. 6 Spokane; KSPS-TV Ch. 7 Spokane)

Technical Facilities: 0.005-kw ERP, lat. 48° 34' 00", long. 120° 18' 00".

Methow—K09BI, Ch. 9, Upper Methow Valley TV Assn. Inc. (KREM-TV Ch. 2 Spokane)

Technical Facilities: 0.002-kw ERP, lat. 48° 00' 20", long. 119° 58' 30".

Methow—K11BM, Ch. 11, Upper Methow Valley TV Assn. Inc. (KXLY-TV Ch. 4 Spokane)

Technical Facilities: 0.002-kw ERP, lat. 48° 00' 20", long. 119° 58' 30".

Methow—K44EN, Ch. 44, TV Reception District 2 of Okanogan County.

Technical Facilities: 0.86-kw ERP, lat. 48° 00' 13", long. 119° 59' 70".

Transmitter: Goat Mountain, 4.5-mi. SW of Pateros.

Molson—K09BM, Ch. 9, Oroville TV Assn. Inc. (KREM-TV Ch. 2 Spokane)

Technical Facilities: 0.003-kw ERP, lat. 48° 56' 25", long. 119° 11' 30".

Molson—K11BT, Ch. 11, Oroville TV Assn. Inc. (KHQ-TV Ch. 6 Spokane)

Technical Facilities: 0.003-kw ERP, lat. 48° 56' 25", long. 119° 11' 30".

Molson—K13RU, Ch. 13, Oroville TV Assn. Inc. (KXLY-TV Ch. 4 Spokane)

Technical Facilities: 0.003-kw ERP, 4997-ft. above sea level, lat. 48° 56' 25", long. 119° 11' 30".

Monitor & Cashmere—K51AE, Ch. 51, Apple Valley TV Assn. Inc. (KXLY-TV Ch. 4 Spokane)

Technical Facilities: 0.234-kw ERP, lat. 47° 30' 55", long. 120° 26' 22".

Monitor & Cashmere—K53AH, Ch. 53, Apple Valley TV Assn. Inc.

Technical Facilities: 0.234-kw ERP, lat. 47° 30' 55", long. 120° 26' 22".

Monitor & Cashmere—K55BN, Ch. 55, Apple Valley TV Assn. Inc. (KREM-TV Ch. 2 Spokane; KHQ-TV Ch. 6 Spokane)

Technical Facilities: 0.234-kw ERP, lat. 47° 30' 55", long. 120° 26' 22".

Moses Lake—K39DL, Ch. 39, Three Angels Broadcasting Network Inc. Phone: 618-627-4651. Fax: 618-627-4155.

Studio: 3391 Charley Good Rd., West Frankfort, IL 62896.

Technical Facilities: 1000-w TPO, 2.7-kw ERP, 56-ft. above ground, 2717-ft. above sea level, lat. 46° 48' 24", long. 119° 33' 30".

Transmitter: Wahatis Peak, near Royal City.

Began Operation: March 5, 1998.

Ownership: Three Angels Broadcasting Network Inc.

Personnel: Moses Primo, Chief Engineer; Linda Shelton, Program Director.

Moses Lake—K43HZ, Ch. 43, Spokane Television Inc. Phone: 509-324-4000.

Technical Facilities: 2.5-kw ERP, 26-ft. above ground, 2746-ft. above sea level, lat. 46° 48' 23", long. 119° 33' 25".

Ownership: Spokane Television Inc.

Moses Lake, etc.—K59IA, Ch. 59, Peoples TV Assn. Phone: 509-633-2888.

Technical Facilities: 100-w TPO, 2.3-kw ERP, 43-ft. above ground, 2740-ft. above sea level, lat. 46° 48' 23", long. 119° 33' 25".

Holds CP for change to 40-kw ERP, 40-ft. above ground, 2736-ft. above sea level, BPTT-19980601YZ.

Transmitter: 25-mi. SSW of Moses Lake.

Ownership: Peoples TV Assn.

Neah Bay—K55AQ, Ch. 55, Makah Indian Tribe. (KOMO-TV Ch. 4 Seattle)

Technical Facilities: 1.34-kw ERP, lat. 48° 22' 00", long. 124° 39' 41".

Neah Bay—K57AI, Ch. 57, Makah Indian Tribe. (KING-TV Ch. 5 Seattle)

Technical Facilities: 1.34-kw ERP, lat. 48° 22' 00", long. 124° 39' 41".

Neah Bay—K59AN, Ch. 59, Makah Indian Tribe. (KIRO-TV Ch. 7 Seattle)

Technical Facilities: 1.34-kw ERP, lat. 48° 22' 00", long. 124° 39' 41".

Neah Bay—K61BI, Ch. 61, Makah Indian Tribe. (KCTS-TV Ch. 9 Seattle)

Technical Facilities: 1.34-kw ERP, lat. 48° 22' 00", long. 124° 39' 41".

Odessa—K09AR, Ch. 9, Odessa TV Club. (KXLY-TV Ch. 4 Spokane)

Technical Facilities: 0.006-kw ERP, lat. 47° 20' 45", long. 118° 41' 38".

Odessa—K11AR, Ch. 11, Odessa TV Club. (KHQ-TV Ch. 6 Spokane)

Technical Facilities: 0.006-kw ERP, lat. 47° 20' 45", long. 118° 41' 38".

Odessa—K13UJ, Ch. 13, Odessa TV Club. (KREM-TV Ch. 2 Spokane)

Technical Facilities: 0.003-kw ERP, lat. 47° 20' 45", long. 118° 41' 38".

Odessa—K64AB, Ch. 64, Odessa TV Club. (KSPS-TV Ch. 7 Spokane)

Technical Facilities: 0.36-kw ERP, lat. 47° 20' 45", long. 118° 41' 38".

Omak—K17EV, Ch. 17, TV Reception Improvement District 1. (KSPS-TV Ch. 7 Spokane)

Technical Facilities: 0.02-kw ERP, 5239-ft. above sea level, lat. 48° 27' 15", long. 119° 18' 30".

Omak—K26GV, Ch. 26, Three Angels Broadcasting Network Inc. Phone: 618-627-4651. Fax: 618-627-4155.

Technical Facilities: 15-kw ERP, 49-ft. above ground, 622-ft. above sea level, lat. 48° 26' 57.4", long. 119° 18' 27.8".

Ownership: Three Angels Broadcasting Network Inc.

Omak & Okanogan—K19AU, Ch. 19, Mountain Licenses LP. (KAYU-TV Ch. 28 Spokane)

Technical Facilities: 2.45-kw ERP, lat. 48° 27' 40", long. 119° 17' 30".

Omak, etc.—K07DG, Ch. 7, TV Reception Improvement District 1. (KREM-TV Ch. 2 Spokane)

Technical Facilities: 0.026-kw ERP, 14-ft. above ground, 5761-ft. above sea level, lat. 48° 27' 15", long. 119° 18' 30".

Transmitter: Omak Mountain, 11-mi. ENE of Omak.

Omak, etc.—K09DG, Ch. 9, TV Reception Improvement District 1. (KXLY-TV Ch. 4 Spokane)

Technical Facilities: 0.051-kw ERP, 14-ft. above ground, 5761-ft. above sea level, lat. 48° 27' 15", long. 119° 18' 30".

Transmitter: Omak Mountain, 11-mi. ENE of Omak.

Omak, etc.—K11DM, Ch. 11, TV Reception Improvement District 1. (KHQ-TV Ch. 6 Spokane)

Technical Facilities: 0.017-kw ERP, 5787-ft. above sea level, lat. 48° 27' 15", long. 119° 18' 30".

Omak, etc.—K31AH, Ch. 31, Mountain Licenses LP. (KAYU-TV Ch. 28 Spokane)

Technical Facilities: 1.5-kw ERP, 5777-ft. above sea level, lat. 48° 26' 59", long. 119° 18' 28".

Orondo & Entiat—K12BE, Ch. 12, TV Reception Improvement District. (KREM-TV Ch. 2 Spokane) Phone: 509-663-0254.

Technical Facilities: 0.003-kw ERP, 1476-ft. above sea level, lat. 47° 40' 00", long. 120° 10' 12".

Orondo, etc.—K08BA, Ch. 8, TV Reception Improvement District. (KXLY-TV Ch. 4 Spokane) Phone: 509-663-0254.

Technical Facilities: 0.003-kw ERP, 1476-ft. above sea level, lat. 47° 40' 00", long. 120° 10' 12".

Orondo, etc.—K10BA, Ch. 10, TV Reception Improvement District. (KHQ-TV Ch. 6 Spokane) Phone: 509-663-0254.

Technical Facilities: 0.003-kw ERP, 1476-ft. above sea level, lat. 47° 40' 00", long. 120° 10' 12".

Oroville—K02MO, Ch. 2, Oroville TV Assn. Inc. (KREM-TV Ch. 2 Spokane)

Technical Facilities: 0.01-kw ERP, lat. 48° 57' 30", long. 119° 24' 12".

Oroville—K04KZ, Ch. 4, Oroville TV Assn. Inc. (KXLY-TV Ch. 4 Spokane)

Technical Facilities: 0.002-kw ERP, 2106-ft. above sea level, lat. 48° 57' 30", long. 119° 24' 12".

Oroville—K06JR, Ch. 6, Oroville TV Assn. Inc. (KHQ-TV Ch. 6 Spokane)

Technical Facilities: 0.003-kw ERP, lat. 48° 57' 30", long. 119° 24' 12".

Oroville—K07SB, Ch. 7, Oroville TV Assn. Inc. (KSPS-TV Ch. 7 Spokane)

Technical Facilities: 0.002-kw ERP, 2106-ft. above sea level, lat. 48° 57' 30", long. 119° 24' 12".

Pasco & Kennewick—K04OI, Ch. 4, Ron Bevins.

Technical Facilities: 10-w TPO, 0.085-kw ERP, 1594-ft. above sea level, lat. 46° 14' 10", long. 119° 19' 15".

Transmitter: Badger Mountain tower site, SSW of Richland.

Ownership: Ronald A. Bevins.

Pateros—K10AP, Ch. 10, TV Reception District No. 3, Okanogan County. (KXLY-TV Ch. 4 Spokane)

Technical Facilities: 0.004-kw ERP, lat. 48° 01' 00", long. 119° 58' 51".

Pateros & Mansfield—K08AP, Ch. 8, TV Reception District No. 3, Okanogan County. (KREM-TV Ch. 2 Spokane)

Technical Facilities: 0.003-kw ERP, lat. 48° 01' 00", long. 119° 58' 51".

Pateros, etc.—K12AV, Ch. 12, TV Reception District No. 3, Okanogan County. (KHQ-TV Ch. 6 Spokane)

Technical Facilities: 0.032-kw ERP, lat. 48° 01' 00", long. 119° 58' 51".

Plain—K07WQ, Ch. 7, Lake Wenatchee TV Inc. (KAYU-TV Ch. 28 Spokane)

Technical Facilities: 0.033-kw ERP, lat. 47° 46' 51", long. 120° 41' 32".

Transmitter: 2-mi. NW of Plain.

Plain, etc.—K08FC, Ch. 8, Lake Wenatchee TV Inc. (KHQ-TV Ch. 6 Spokane)

Technical Facilities: 0.01-kw ERP, 3297-ft. above sea level, lat. 47° 46' 45", long. 120° 41' 30".

Point Pulley, etc.—K67GJ, Ch. 67, KIRO-TV Inc. (KIRO-TV Ch. 7 Seattle) Phone: 678-645-0000.

Technical Facilities: 1.5-kw ERP, lat. 47° 25' 43", long. 122° 26' 16".

Transmitter: 0.2-mi. SW of Klahanie.

Ownership: Cox Enterprises Inc.

Port Angeles—K30FL, Ch. 30, KIRO-TV Inc. (KIRO-TV Ch. 7 Seattle) Phone: 678-645-0000.

Technical Facilities: 1.34-kw ERP, lat. 48° 00' 11", long. 123° 27' 44".

Transmitter: 11th & E Sts.

Ownership: Cox Enterprises Inc.

Port Townsend—K62FS, Ch. 62, UPN Television Stations Inc.

Technical Facilities: 28.4-kw ERP, 43-ft. above ground, 2165-ft. above sea level, lat. 48° 00' 59", long. 122° 55' 31".

Prescott—K08MF, Ch. 8, City of Prescott. (KVEW Ch. 42 Kennewick)

Technical Facilities: 16-ft. above ground, 1325-ft. above sea level, lat. 46° 17' 27", long. 118° 19' 15".

Prescott—K117Z, Ch. 11, City of Prescott. (KEPR-TV Ch. 19 Pasco)

Technical Facilities: 0.04-kw ERP, lat. 46° 17' 27", long. 118° 19' 15".

Prescott—K13WW, Ch. 13, City of Prescott. (KNDU Ch. 25 Richland)

Technical Facilities: 0.004-kw ERP, 16-ft. above ground, 1325-ft. above sea level, lat. 46° 17' 27", long. 118° 19' 15".

Prosser, etc.—K10NQ, Ch. 10, Mountain Licenses LP. (KWSU-TV Ch. 10 Pullman; KAYU-TV Ch. 28 Spokane)

Technical Facilities: 0.06-kw ERP, 16-ft. above ground, 1886-ft. above sea level, lat. 46° 11' 10", long. 119° 45' 14".

Pullman—K40EE, Ch. 40, Spokane Television Inc. (KXLY-TV Ch. 4 Spokane)

Technical Facilities: 12.2-kw ERP, 108-ft. above ground, 3707-ft. above sea level, lat. 46° 51' 43", long. 117° 10' 26".

Puyallup—K54GS, Ch. 54, KIRO-TV Inc. Phone: 702-866-2203.

Technical Facilities: 1.5-kw ERP, lat. 47° 10' 25", long. 122° 15' 51".

Holds CP for change to channel number 49, 2.2-kw ERP, 78-ft. above ground, 459-ft. above sea level, BDISTTL-20051221AJD.

Ownership: Cox Enterprises Inc.

Quincy—K21AJ, Ch. 21, Quincy Valley TV Inc. (KREM-TV Ch. 2 Spokane)

Technical Facilities: 2.43-kw ERP, lat. 47° 19' 14", long. 119° 48' 00".

Transmitter: 6.3-mi. NE of Quincy.

Quincy—K24AI, Ch. 24, Quincy Valley TV Inc. (KXLY-TV Ch. 4 Spokane)

Technical Facilities: 2.43-kw ERP, lat. 47° 19' 14", long. 119° 48' 00".

Quincy—K33EH, Ch. 33, Quincy Valley TV Inc. (KAYU-TV Ch. 28 Spokane)

Technical Facilities: 2.45-kw ERP, 20-ft. above ground, 2907-ft. above sea level, lat. 47° 19' 14", long. 119° 48' 00".

Quincy—K48BY, Ch. 48, Quincy Valley TV Inc. (KHQ-TV Ch. 6 Spokane)

Technical Facilities: 2.43-kw ERP, 13-ft. above ground, 2904-ft. above sea level, lat. 47° 19' 14", long. 119° 48' 00".

Quincy—K50BO, Ch. 50, Quincy Valley TV Inc. (KSPS-TV Ch. 7 Spokane)

Technical Facilities: 2.43-kw ERP, 16-ft. above ground, 2904-ft. above sea level, lat. 47° 19' 14", long. 119° 48' 00".

Richland—K54DU, Ch. 54, Three Angels Broadcasting Network Inc. Phone: 618-627-4651. Fax: 618-627-4155.

Studio: 3391 Charley Good Rd., Frankfort, IL 62896.

Technical Facilities: 1000-w TPO, 0.7-kw ERP, 89-ft. above ground, 1640-ft. above sea level, lat. 46° 14' 10", long. 119° 19' 15".

Holds CP for change to channel number 27, 13.5-kw ERP, , BPTTL-20050330AOZ.

Transmitter: On Badger Mountain, SW of Richland.

Began Operation: June 24, 1994.

Ownership: Three Angels Broadcasting Network Inc.

Personnel: Moses Primo, Chief Engineer.

Richland—KBWU-LP, Ch. 66, Mountain Licenses LP.

Technical Facilities: 2.43-kw ERP, 16-ft. above ground, 2904-ft. above sea level, lat. 46° 06' 16", long. 119° 07' 50".

Richland—KRLB-LP, Ch. 49, Radiant Light Broadcasting. Phone: 509-943-9919. Fax: 509-946-8507.

Studio: 704 Symons St., Richland, WA 99352.

Technical Facilities: 19.7-kw ERP, lat. 46° 14' 10", long. 119° 19' 15".

Transmitter: On Badger Mountain, SW of Richland.

Began Operation: January 15, 1985.

Ownership: Radiant Light Broadcasting.

Personnel: Richard O. Tedeschi, General Manager; William Carey, Chief Engineer; Maria Norman, Sales Manager.

Riverside—K08CY, Ch. 8, TV Reception Improvement District 1. (KHQ-TV Ch. 6 Spokane)

Technical Facilities: 0.0002-kw ERP, lat. 48° 29' 50", long. 119° 30' 45".

Transmitter: Mount Olive, 1-mi. S of Riverside.

Riverside—K10DM, Ch. 10, TV Reception Improvement District 1. (KXLY-TV Ch. 4 Spokane)

Technical Facilities: 0.002-kw ERP, 1503-ft. above sea level, lat. 48° 29' 50", long. 119° 30' 45".

Riverside—K12CV, Ch. 12, TV Reception Improvement District 1. (KREM-TV Ch. 2 Spokane)

Technical Facilities: 0.001-kw ERP, lat. 48° 29' 50", long. 119° 30' 45".

Riverside & vicinity—K57BZ, Ch. 57, TV Reception Improvement District 1. (KSPS-TV Ch. 7 Spokane)

Technical Facilities: 0.583-kw ERP, lat. 48° 29' 50", long. 119° 30' 45".

Transmitter: Mount Olive, 0.5-mi. SW of Riverside.

Rock Island, etc.—K09CL, Ch. 9, Apple Valley TV Assn. (KREM-TV Ch. 2 Spokane)

Technical Facilities: 0.01-kw ERP, 2159-ft. above sea level, lat. 47° 22' 00", long. 120° 16' 35".

Rock Island, etc.—K11CS, Ch. 11, Apple Valley TV Assn. (KXLY-TV Ch. 4 Spokane)

Technical Facilities: 0.01-kw ERP, 2159-ft. above sea level, lat. 47° 22' 00", long. 120° 16' 35".

Rock Island, etc.—K13CQ, Ch. 13, Apple Valley TV Assn. (KHQ-TV Ch. 6 Spokane)

Technical Facilities: 0.01-kw ERP, 2159-ft. above sea level, lat. 47° 22' 00", long. 120° 16' 35".

Seattle—K68DL, Ch. 68, Three Angels Broadcasting Network Inc. Phone: 618-627-4651. Fax: 618-627-4155.

Studio: 3391 Charley Good Rd., West Frankfort, IL 62896.

Technical Facilities: 1000-w TPO, 15-kw ERP, 400-ft. above ground, 810-ft. above sea level, lat. 47° 36' 57", long. 122° 18' 26".

Holds CP for change to channel number 40, 16.6-kw ERP, , BPTTL-20050907ABO.

Transmitter: 945 Dexter Ave. N, Seattle.

Ownership: Three Angels Broadcasting Network Inc.

Personnel: Moses Primo, Chief Engineer.

Seattle—KUSE-LP, Ch. 58, EBC Seattle Inc. Phone: 501-219-2400.

Technical Facilities: 204-w TPO, 4.07-kw ERP, 948-ft. above ground, 1054-ft. above sea level, lat. 47° 36' 17", long. 122° 19' 46".

Holds CP for change to channel number 30, 125-kw ERP, 948-ft. above ground, 1286-ft. above sea level, lat. 47° 36' 17", long. 122° 19' 16". BPTTL-20030221AAF.

Transmitter: 701 5th Ave., Seattle.

Ownership: Equity Broadcasting Corp.

Spokane—K11UK, Ch. 11, Spokane TV Inc. (KXLY-TV Ch. 4 Spokane)

Technical Facilities: 0.27-kw ERP, lat. 47° 40' 45", long. 117° 29' 30".

Transmitter: Rimrock Dr. & Grove Rd.

Spokane—K43GZ, Ch. 43, Ventana Television Inc. Phone: 727-872-4406.

Technical Facilities: 2.2-kw ERP, 171-ft. above ground, 3809-ft. above sea level, lat. 47° 34' 45", long. 117° 17' 51".

Ownership: Ventana Television Inc.

Spokane—K55EB, Ch. 55, Trinity Broadcasting Network. Phone: 714-832-2950.

Technical Facilities: 1-w TPO, 11.7-kw ERP, 66-ft. above ground, 2625-ft. above sea level, lat. 47° 41' 40", long. 117° 20' 03".

Holds CP for change to channel number 32, 9.6-kw ERP, 62-ft. above ground, 2618-ft. above sea level, lat. 47° 41' 40", long. 117° 20' 01". BPTTL-20051121AMM.

Began Operation: September 16, 1987.

Ownership: Trinity Broadcasting Network Inc.

Spokane—KHBA-LP, Ch. 52, He's Alive Broadcasting Assn. Phones: 509-838-2761; 509-622-4780. Fax: 509-838-4882.

Technical Facilities: 1000-w TPO, 8.16-kw ERP, 213-ft. above ground, 3894-ft. above sea level, lat. 47° 34' 46", long. 117° 17' 51".

Holds CP for change to channel number 39, 11.5-kw ERP, , BPTTL-20050427ABS.

Transmitter: Atop Browne Mountain, near Spokane.

Began Operation: December 7, 1993.

Ownership: He's Alive Broadcasting Assn.

Personnel: Mario E. Fralick, General Manager; Ray Lenz, Chief Engineer.

Spokane, etc.—KXMM-LP, Ch. 11, Spokane Television Inc. (KXLY-TV Ch. 4 Spokane) Phone: 509-324-4000. Fax: 509-328-5274.

Technical Facilities: 0.5-kw ERP, 476-ft. above ground, 4104-ft. above sea level, lat. 47° 34' 34", long. 117° 17' 58".

Washington — Low Power TV & TV Translator Stations

Multichannel TV Sound: Stereo only.
Ownership: Spokane Television Inc.

Squibuck—K13EZ, Ch. 13, Apple Valley TV Assn. Inc.

Technical Facilities: 0.001-kw ERP, lat. 47° 21' 00S", long. 120° 19' 00S".

Squibuck State Park—K09FF, Ch. 9, Apple Valley TV Assn. (KREM-TV Ch. 2 Spokane)

Technical Facilities: 0.001-kw ERP, lat. 47° 21' 00S", long. 120° 19' 00S".

Squibuck State Park—K11FJ, Ch. 11, Apple Valley TV Assn. (KXLY-TV Ch. 4 Spokane)

Technical Facilities: 0.001-kw ERP, lat. 47° 21' 00S", long. 120° 19' 00S".

Stemilt, etc.—K65AU, Ch. 65, Apple Valley TV Assn. Inc. (KHQ-TV Ch. 6 Spokane)

Technical Facilities: 1.08-kw ERP, 6778-ft. above sea level, lat. 47° 16' 27", long. 120° 24' 18".

Stemilt, etc.—K67CD, Ch. 67, Apple Valley TV Assn. Inc. (KAYU-TV Ch. 28 Spokane; KSPS-TV Ch. 7 Spokane)

Technical Facilities: 1.2-kw ERP, lat. 47° 16' 27", long. 120° 24' 18".

Stemilt, etc.—K69BF, Ch. 69, Mountain Licenses LP. (KAYU-TV Ch. 28 Spokane)

Technical Facilities: 4.65-kw ERP, lat. 47° 16' 27", long. 120° 24' 18".

Holds CP for change to channel number 38, 14.3-kw ERP, 20-ft. above ground, 6775-ft. above sea level, BPTT-20041207AAT.

Ownership: Northwest Broadcasting LP.

Sunnyside—K13WP, Ch. 13, Ronald A. Bevins. Phone: 509-248-5971. Fax: 509-248-7499.

Technical Facilities: 10-w TPO, 0.68-kw ERP, 43-ft. above ground, 1903-ft. above sea level, lat. 46° 11' 11", long. 119° 45' 14".

Transmitter: Prosser tower site, 2-mi. SSE of Prosser.

Ownership: Ronald A. Bevins.

Sunnyside & Prosser—K05JO, Ch. 5, Three Angels Broadcasting Network Inc. Phone: 618-627-4651. Fax: 618-627-4155.

Studio: 3391 Charley Good Rd., West Frankfort, IL 62896.

Technical Facilities: 10-w TPO, 0.097-kw ERP, 26-ft. above ground, 1926-ft. above sea level, lat. 46° 11' 12", long. 119° 45' 14".

Transmitter: Prosser Butte.

Began Operation: January 1, 1994.

Ownership: Three Angels Broadcasting Network Inc.

Personnel: Moses Primo, Chief Engineer; Linda Shelton, Program Director.

Sunnyside-Grandview—K08LU, Ch. 8, Ronald A. Bevins.

Technical Facilities: 10-w TPO, 0.169-kw ERP, 43-ft. above ground, 1903-ft. above sea level, lat. 46° 11' 11", long. 119° 45' 14".

Transmitter: Prosser tower site, approx. 2-mi. SSW of Prosser.

Ownership: Ronald A. Bevins.

Tonasket-Ellisford—K08CX, Ch. 8, TV Reception District 1. (KHQ-TV Ch. 6 Spokane)

Technical Facilities: 0.015-kw ERP, lat. 48° 46' 53", long. 119° 23' 10".

Transmitter: 7-mi. NNE of Tonasket.

Tonasket-Ellisford—K10DL, Ch. 10, TV Reception Improvement District 1. (KREM-TV Ch. 2 Spokane)

Technical Facilities: 0.015-kw ERP, lat. 48° 46' 53", long. 119° 23' 10".

Transmitter: 7-mi. NNE of Tonasket.

Tonasket-Ellisford—K12CX, Ch. 12, TV Reception Improvement District 1. (KXLY-TV Ch. 4 Spokane)

Technical Facilities: 0.015-kw ERP, lat. 48° 46' 53", long. 119° 23' 10".

Transmitter: 7-mi. NNE of Tonasket.

Tonasket-Ellisford—K41EU, Ch. 41, TV Reception Improvement District 1. (KSPS-TV Ch. 7 Spokane)

Technical Facilities: 0.125-kw ERP, lat. 48° 46' 53", long. 119° 23' 10".

Transmitter: Pickens Mountain, 0.5-mi. E of Ellisford.

Trout Lake—K04GC, Ch. 4, Trout Lake TV Assn. (KGW Ch. 8 Portland)

Technical Facilities: 0.006-kw ERP, lat. 45° 59' 56", long. 121° 29' 13".

Trout Lake—K05AP, Ch. 5, Trout Lake TV Assn. (KPTV Ch. 12 Portland)

Technical Facilities: 0.005-kw ERP, lat. 45° 59' 45", long. 121° 28' 46".

Trout Lake—K09KW, Ch. 9, Trout Lake TV Assn. (KOIN Ch. 6 Portland)

Technical Facilities: 0.003-kw ERP, lat. 46° 00' 20", long. 121° 29' 37".

Vancouver & Camas—K14HN, Ch. 14, Meredith Corp. Phone: 503-239-4949. Fax: 503-239-6184.

Technical Facilities: 1000-w TPO, 10.7-kw ERP, 1079-ft. above ground, 1929-ft. above sea level, lat. 45° 41' 30", long. 122° 21' 40".

Transmitter: Spud Mountain, approx. 3.7-mi. N of Fern Prairie.

Began Operation: May 1, 1994.

Ownership: Meredith Corp.

Vantage & Beverly—K07EC, Ch. 7, Sentinel Bluff TV Inc. (KEPR-TV Ch. 19 Pasco)

Technical Facilities: 0.11-kw ERP, lat. 46° 49' 004", long. 119° 53' 009".

Vantage & Beverly—K09EF, Ch. 9, Sentinel Bluff TV Inc. (KVEW Ch. 42 Kennewick)

Technical Facilities: 0.11-kw ERP, lat. 46° 49' 004", long. 119° 53' 009".

Vantage & Beverly—K12EN, Ch. 12, Sentinel Bluff TV Inc. (KNDU Ch. 25 Richland)

Technical Facilities: 0.102-kw ERP, lat. 46° 49' 004", long. 119° 53' 009".

Walla Walla—K22BI, Ch. 22, Blue Mountain Broadcasting Assn. Inc. Phone: 509-529-9149. Fax: 509-529-0661.

Studio: 12th & Larch St., College Place.

Technical Facilities: 100-w TPO, 1.11-kw ERP, 36-ft. above ground, 3711-ft. above sea level, lat. 45° 59' 20", long. 118° 10' 29".

Transmitter: Pikes Peak, 11-mi. ENE of Milton-Freewater & 11-mi. SE of College Place.

Ownership: Blue Mountain Broadcasting Assn. Inc.

Personnel: Lynelle Ellis, General Manager; Jim Roe, Chief Engineer.

Walla Walla—K28FT, Ch. 28, Blue Mountain Broadcasting Assn. Inc. Phone: 509-529-9149. Fax: 509-529-0661.

Technical Facilities: 2.9-kw ERP, 968-ft. above sea level, lat. 46° 03' 44", long. 118° 23' 02".

Ownership: Blue Mountain Broadcasting Assn. Inc.

Personnel: Lynelle Ellis, General Manager; Jim Roe, Chief Engineer.

Walla Walla—K33EJ, Ch. 33, Three Angels Broadcasting Network Inc. Phone: 618-627-4651. Fax: 618-627-4155.

Studio: 3391 Charley Good Rd., West Frankfort, IL 62896.

Technical Facilities: 1000-w TPO, 1.7-kw ERP, 79-ft. above ground, 3937-ft. above sea level, lat. 45° 59' 04", long. 118° 10' 08".

Transmitter: KNLT(FM) tower, Pikes Peak, near Walla Walla.

Began Operation: July 10, 1998.

Ownership: Three Angels Broadcasting Network Inc.

Personnel: Moses Primo, Chief Engineer.

Walla Walla—K46FL, Ch. 46, Citizens TV Inc. (KGW Ch. 8 Portland)

Technical Facilities: 1.74-kw ERP, lat. 45° 49' 55", long. 118° 15' 37".

Transmitter: Near Milton-Freewater.

Walla Walla—K0RX-CA, Ch. 16, Watch TV Inc. Phone: 503-241-2411. Fax: 503-226-3557.

Technical Facilities: 84.8-kw ERP, 49-ft. above ground, 3907-ft. above sea level, lat. 45° 59' 04", long. 118° 10' 08".

Began Operation: November 3, 1996.

Ownership: Watch TV Inc.

Personnel: Gregory J. Herman, President & General Manager; Steven A. Hale, Station Manager.

Walla Walla—KWWO-LP, Ch. 47, Radiant Light Broadcasting. Phone: 509-943-9919. Fax: 509-946-8507.

Technical Facilities: 1000-w TPO, 15.2-kw ERP, 26-ft. above ground, 3015-ft. above sea level, lat. 45° 47' 52", long. 118° 22' 07".

Transmitter: Weston Mountain, 2.5-mi. SE of Weston.

Began Operation: November 15, 1996.

Ownership: Radiant Light Broadcasting.

Personnel: Richard O. Tedeschi, General Manager; William Carey, Chief Engineer; Marguerite Yoshino, Sales Manager.

Walla Walla, etc.—K14HT, Ch. 14, Apple Valley TV Assn. Inc. (KVEW Ch. 42 Kennewick)

Technical Facilities: 2-kw ERP, 20-ft. above ground, 3238-ft. above sea level, lat. 45° 50' 25", long. 118° 17' 10".

Wenatchee—K14BF, Ch. 14, Wescoast Broadcasting Co.

Technical Facilities: 0.78-kw ERP, lat. 47° 27' 51", long. 120° 12' 26".

Began Operation: December 1, 1986.

Ownership: Wescoast Broadcasting Co.

Wenatchee—K32FN, Ch. 32, Spokane Television Inc. (KXLY-TV Ch. 4 Spokane) Phone: 509-324-4000.

Technical Facilities: 0.89-kw ERP, 16-ft. above ground, 6778-ft. above sea level, lat. 47° 16' 27", long. 120° 24' 18".

Ownership: Spokane Television Inc.

Wenatchee—K34EM, Ch. 34, Trinity Broadcasting Network Inc. Phone: 714-832-2950.

Technical Facilities: 1000-w TPO, 12.2-kw ERP, 89-ft. above ground, 3293-ft. above sea level, lat. 47° 26' 22", long. 120° 10' 55".

Transmitter: Clark-Badger Mountain tower site.

Began Operation: November 21, 1997.

Ownership: Trinity Broadcasting Network Inc.

Wenatchee—K45AC, Ch. 45, KREM-TV Inc. (KREM-TV Ch. 2 Spokane)

Technical Facilities: 0.791-kw ERP, lat. 47° 16' 27", long. 120° 24' 18".

Wenatchee—K47EW, Ch. 47, Lonnie K. Hubbard. Phone: 509-663-0254.

Technical Facilities: 6-w TPO, 0.194-kw ERP, 80-ft. above ground, 889-ft. above sea level, lat. 47° 22' 10", long. 120° 13' 30".

Transmitter: 205 1st St., First/Chelan Bldg.

Began Operation: July 9, 1996.

Ownership: Lonnie K. Hubbard.

Wenatchee—K51DR, Ch. 51, Apple Valley TV Assn. Inc. (KREM-TV Ch. 2 Spokane)

Technical Facilities: 5.51-kw ERP, lat. 47° 19' 11", long. 120° 14' 23".

Wenatchee/East Wenatchee—K24EX, Ch. 24, Spokane Television Inc. (KXLY-TV Ch. 4 Spokane)

Technical Facilities: 0.679-kw ERP, lat. 47° 22' 52", long. 120° 17' 16".

Transmitter: Wenatchee Heights, 1.5-mi. from Wenatchee.

Winthrop & Twisp—K08AY, Ch. 8, TV Reception District 2 of Okanogan County. (KREM-TV Ch. 2 Spokane)

Technical Facilities: 0.098-kw ERP, lat. 48° 18' 56", long. 120° 06' 54".

Winthrop & Twisp—K10BD, Ch. 10, TV Reception District 2 of Okanogan County. (KXLY-TV Ch. 4 Spokane)

Technical Facilities: 0.098-kw ERP, lat. 48° 18' 56", long. 120° 06' 54".

Winthrop & Twisp—K12BA, Ch. 12, TV Reception District 2 of Okanogan County. (KHQ-TV Ch. 6 Spokane)

Technical Facilities: 0.098-kw ERP, lat. 48° 18' 56", long. 120° 06' 54".

Winthrop & Twisp—K12BA, Ch. 12, TV Reception District 2 of Okanogan County. (KHQ-TV Ch. 6 Spokane)

Technical Facilities: 0.098-kw ERP, lat. 48° 18' 56", long. 120° 06' 54".

Winton & Merritt—K09XB, Ch. 9, W-M TV Assn. (KREM-TV Ch. 2 Spokane)

Technical Facilities: 0.004-kw ERP, 18-ft. above ground, 4199-ft. above sea level, lat. 47° 47' 08", long. 120° 48' 31".

Transmitter: 1/3-mi. W of Merritt.

Winton, etc.—K03EC, Ch. 3, W-M TV Assn. (KHQ-TV Ch. 6 Spokane)

Technical Facilities: 0.01-kw ERP, 4163-ft. above sea level, lat. 47° 47' 00", long. 120° 48' 00".

Winton, etc.—K05FN, Ch. 5, W-M TV Assn. (KXLY-TV Ch. 4 Spokane)

Technical Facilities: 0.01-kw ERP, 4163-ft. above sea level, lat. 47° 47' 00", long. 120° 48' 00".

Yakima—K39FU, Ch. 39, Ron Bevins.

Technical Facilities: 24.5-kw ERP, 43-ft. above ground, 1863-ft. above sea level, lat. 46° 31' 57", long. 120° 29' 45".

Ownership: Ronald A. Bevins.

Yakima—K43GY, Ch. 43, Ronald A. Bevins. Phone: 509-452-8817. Fax: 509-246-7499.

Studio: 713 W. Yakima Ave., Yakima, WA 98902.

Technical Facilities: 18.6-kw ERP, 43-ft. above ground, 1863-ft. above sea level, lat. 46° 31' 57", long. 120° 29' 45".

Ownership: Ronald A. Bevins.

Personnel: Ronald Bevins, General Manager; Don Mitchell, Operations Manager; Ricardo Barrientes, Production Manager.

Yakima—KAZW-LP, Ch. 27, KAZW License LLC. Phone: 559-733-7800.

Technical Facilities: 44-kw ERP, 39-ft. above ground, 2014-ft. above sea level, lat. 46° 31' 57", long. 120° 30' 37".

Ownership: Pappas Telecasting Companies.

Yakima—KCYU-LP, Ch. 41, Mountain Licenses LP c/o Northwest Broadcasting. (KAYU-TV Ch. 28 Spokane) Phone: 517-347-4141.

Technical Facilities: 25.4-kw ERP, 40-ft. above ground, 2015-ft. above sea level, lat. 46° 31' 57", long. 120° 30' 37".

Ownership: Northwest Broadcasting LP.

■ **Yakima**—KDHV-LP, Ch. 45, Christian Broadcasting of Yakima Inc. Phone: 509-972-0926. Fax: 509-577-0301.

Technical Facilities: 100-w TPO, 12.5-kw ERP, lat. 46° 31' 49", long. 120° 27' 15".

Holds CP for change to 36-kw ERP, 33-ft. above ground, 1801-ft. above sea level, BPTTA-20030306ABS.

Ownership: Christian Broadcasting Network.

Personnel: Ric McClary, General Manager; Moe Broom, Chief Engineer.

■ **Yakima**—KKFQ-CA, Ch. 2, WatchTV Inc. Phone: 503-241-2411. Fax: 503-226-3557.

Technical Facilities: 1000-w TPO, 0.6-kw ERP, 19-ft. above ground, 2188-ft. above sea level, lat. 46° 31' 40", long. 120° 33' 06".

Holds CP for change to 1.95-kw ERP, 34-ft. above ground, 1875-ft. above sea level, lat. 46° 31' 58", long. 120° 29' 26". BPTVA-20010810ABC.

Transmitter: Approx 3.6-mi. S of Yakima on Ahtanum Ridge.

Began Operation: March 4, 1996.

Ownership: Watch TV Inc.

Personnel: Gregory J. Herman, President & General Manager; Steven A. Hale, Station Manager.

Yakima, etc.—K49GF, Ch. 49, Ronald A. Bevins. Phone: 509-452-8817. Fax: 509-248-7499.

Technical Facilities: 2.48-kw ERP, 43-ft. above ground, 1863-ft. above sea level, lat. 46° 31' 57", long. 120° 29' 45".

Ownership: Ronald A. Bevins.

Yakima-Toppenish—K58DL, Ch. 58, Three Angels Broadcasting Network Inc. Phone: 618-627-4651. Fax: 618-627-4155.

Studio: 3391 Charley Good Rd., West Frankfort, IL 62896.

Technical Facilities: 1000-w TPO, 19-kw ERP, 98-ft. above ground, 2129-ft. above sea level, lat. 46° 31' 42", long. 120° 31' 16".

Holds CP for change to channel number 51, 28-kw ERP, 59-ft. above ground, 2139-ft. above sea level, lat. 46° 31' 41.4", long. 120° 31' 20.2". BPTTL-20051103ADA.

Transmitter: Ahtanum Ridge, near Yakima.

Began Operation: April 1, 1990.

Ownership: Three Angels Broadcasting Network Inc.

Personnel: Moses Primo, Chief Engineer; Linda Shelton, Program Director.

West Virginia

Charleston—W16CE, Ch. 16, Gray Television Licensee Inc. Phone: 816-973-2722.

Technical Facilities: 65-kw ERP, 164-ft. above ground, 1174-ft. above sea level, lat. 38° 22' 31", long. 81° 39' 22".

Holds CP for change to 22.9-kw ERP, BMTTL-20030606ABD.

Transmitter: End of Garfield St.

Multichannel TV Sound: Stereo and separate audio program.

Began Operation: June 30, 1995.

Ownership: Gray Television Inc.

Personnel: Don Ray, General Manager; Bill Galloway, Chief Engineer; Chris Aldrich, Sales Manager.

Charleston—W31CA, Ch. 31, National Minority TV Inc. (KTBN-TV Ch. 40 Santa Ana) Phone: 949-552-0490.

Technical Facilities: 11.2-kw ERP, lat. 38° 22' 36", long. 81° 42' 09".

Holds CP for change to channel number 27, 15-kw ERP, 154-ft. above ground, 1095-ft. above sea level, BDISDTT-20060329ABP.

Ownership: National Minority TV Inc.

Charleston—WOCW-LP, Ch. 21, Commonwealth Broadcasting Group Inc. Phone: 816-790-9283.

Technical Facilities: 25-kw ERP, 249-ft. above ground, 1211-ft. above sea level, lat. 38° 22' 34", long. 81° 39' 24".

Ownership: Commonwealth Broadcasting Group Inc.

Clarksburg—W21CJ, Ch. 21, Cornerstone Television Inc. Phone: 412-824-3930.

Technical Facilities: 10-kw ERP, 266-ft. above ground, 1831-ft. above sea level, lat. 39° 16' 32", long. 80° 17' 43".

Ownership: Cornerstone Television Inc.

Clarksburg—W22CY, Ch. 22, Withers Broadcasting Co. of West Virginia. Phone: 304-848-5000. Fax: 304-842-7501.

Studio: 5 Television Dr., PO Box 480, Bridgeport, WV 26330.

Technical Facilities: 13-kw ERP, 266-ft. above ground, 1831-ft. above sea level, lat. 39° 16' 32", long. 80° 17' 43".

Ownership: W. Russell Withers Jr.

Clarksburg—W44CF, Ch. 44, Trinity Broadcasting Network. (KTBN-TV Ch. 40 Santa Ana) Phone: 714-832-2950.

Technical Facilities: 11.2-kw ERP, 157-ft. above ground, 1722-ft. above sea level, lat. 39° 16' 32", long. 80° 17' 43".

Holds CP for change to 15-kw ERP, BDFCDTT-20060313AAK.

Ownership: Trinity Broadcasting Network Inc.

Clarksburg—W62DF, Ch. 62, Little Buddy Television LLC. Phone: 304-222-5063.

Technical Facilities: 6-kw ERP, 164-ft. above ground, 1729-ft. above sea level, lat. 39° 16' 31.7", long. 80° 17' 43.7".

Ownership: Little Buddy Television LLC.

Hampshire, etc.—W41AD, Ch. 41, West Virginia Educational Bcstg. Authority. (WNPB-TV Ch. 24 Morgantown)

Technical Facilities: 2.73-kw ERP, 164-ft. above ground, 2684-ft. above sea level, lat. 39° 27' 03", long. 78° 20' 53".

Huntington—W14CU, Ch. 14, Ventana Television Inc.

Technical Facilities: 1000-w TPO, 10.13-kw ERP, 423-ft. above ground, 1276-ft. above sea level, lat. 38° 25' 11", long. 82° 24' 06".

Holds CP for change to 50-kw ERP, 423-ft. above ground, 1266-ft. above sea level, BPTTL-20041028AIF.

Transmitter: WTCR(FM)/WTSF(TV) antenna site.

Began Operation: January 1, 1992.

Ownership: Ventana Television Inc.

Personnel: John Skelink, General Manager & Chief Engineer.

Huntington—W36CR, Ch. 36, National Minority TV Inc. Phone: 949-552-0490. Fax: 949-552-0495.

Technical Facilities: 1000-w TPO, 9.8-kw ERP, 282-ft. above ground, 1142-ft. above sea level, lat. 38° 25' 17", long. 82° 23' 47".

Transmitter: Rotary Park Antenna Farm.

Began Operation: May 11, 1992.

Ownership: National Minority TV Inc.

Personnel: Mark Fountain, Chief Engineer.

Huntington—W49BN, Ch. 49, Paxson Communications LPTV Inc. Phone: 561-659-4122. Fax: 561-659-4754.

Technical Facilities: 1000-w TPO, 18.7-kw ERP, 171-ft. above ground, 1023-ft. above sea level, lat. 38° 23' 31", long. 82° 35' 22".

Transmitter: 1373 Grandview Dr., Kenova.

Ownership: ION Media Networks Inc.

Huntington—W55AT, Ch. 55, Channel America LPTV License Subsidiary Inc. Phone: 305-856-5668.

Technical Facilities: 1000-w TPO, 24.5-kw ERP, 194-ft. above ground, 748-ft. above sea level, lat. 38° 25' 16", long. 82° 26' 04".

Transmitter: West Virginia Bldg., 910 4th Ave.

Ownership: Channel America LPTV License Subsidiary Inc.

Huntington—WVCW-LP, Ch. 69, Commonwealth Broadcasting Group Inc. Phone: 818-790-9205.

Technical Facilities: 1000-w TPO, 20.6-kw ERP, 445-ft. above ground, 1385-ft. above sea level, lat. 38° 29' 41", long. 82° 12' 03".

Transmitter: 1373 Grandview Dr., Kenova.

Ownership: Commonwealth Broadcasting Group Inc.

Keyser—W48AA, Ch. 48, West Virginia Educational Bcstg. Authority. (WNPB-TV Ch. 24 Morgantown)

Technical Facilities: 26.3-kw ERP, lat. 39° 22' 55", long. 079° 004' 46".

Martinsburg—W44AA, Ch. 44, West Virginia Educational Bcstg. Authority. (WNPB-TV Ch. 24 Morgantown)

Technical Facilities: 26.8-kw ERP, lat. 39° 27' 35", long. 078° 003' 49".

Mathias—W17AL, Ch. 17, West Virginia Educational Bcstg. Authority. (WNPB-TV Ch. 24 Morgantown)

Technical Facilities: 1.62-kw ERP, lat. 38° 49' 15", long. 078° 53' 56".

Moorefield—W22CV, Ch. 22, Valley TV Cooperative Inc. Phone: 304-538-6033.

Technical Facilities: 0.035-kw ERP, 20-ft. above ground, 3284-ft. above sea level, lat. 38° 58' 57", long. 78° 54' 31".

Moorefield—W40AS, Ch. 40, Valley TV Cooperative Inc.

Technical Facilities: 0.6-kw ERP, 20-ft. above ground, 3284-ft. above sea level, lat. 38° 58' 57", long. 78° 54' 31".

Transmitter: Branch Mountain.

Moorefield—W46BR, Ch. 46, Valley TV Cooperative Inc. (WTTG Ch. 5 Washington)

Technical Facilities: 0.334-kw ERP, 20-ft. above ground, 3284-ft. above sea level, lat. 38° 58' 57", long. 78° 54' 31".

Moorefield—W50BD, Ch. 50, Valley TV Cooperative Inc. (WUSA Ch. 9 Washington)

Technical Facilities: 0.6-kw ERP, 20-ft. above ground, 3284-ft. above sea level, lat. 38° 58' 57", long. 78° 54' 31".

Moorefield—W54BG, Ch. 54, Valley TV Cooperative Inc. (WJAC-TV Ch. 6 Johnstown)

Technical Facilities: 0.6-kw ERP, 20-ft. above ground, 3284-ft. above sea level, lat. 38° 58' 57", long. 78° 54' 31".

Parkersburg—W45BW, Ch. 45, Trinity Broadcasting Network Inc. Phone: 714-832-2950. Fax: 714-730-0661.

Technical Facilities: 1000-w TPO, 12.9-kw ERP, 427-ft. above ground, 1217-ft. above sea level, lat. 39° 19' 27", long. 81° 37' 33".

Transmitter: 0.2-mi. WNW of Ward Rd. & Farson St. intersection, Dunlap Twp.

Began Operation: July 1, 1991.

Ownership: Trinity Broadcasting Network Inc.

Parkersburg—W57AG, Ch. 57, West Virginia Educational Bcstg. Authority. (WPPY-TV Ch. 33 Huntington) Phone: 304-556-4900.

Technical Facilities: 0.861-kw ERP, lat. 39° 12' 43", long. 81° 35' 31".

Holds CP for change to channel number 48, 125-kw ERP, 213-ft. above ground, 1133-ft. above sea level, BPTT-20050309AAC.

Ownership: West Virginia Educational Broadcasting Authority.

Romney—W69AC, Ch. 69, West Virginia Educational Bcstg. Authority. (WNPB-TV Ch. 24 Morgantown) Phone: 304-556-4900.

Technical Facilities: 2.1-kw ERP, lat. 39° 18' 56", long. 78° 43' 04".

West Virginia — Low Power TV & TV Translator Stations

Holds CP for change to channel number 23, 21-kw ERP, 83-ft. above ground, 1963-ft. above sea level, BPTTL-20050209AMN.

Ownership: West Virginia Educational Broadcasting Authority.

Wardensville—W15AD, Ch. 15, West Virginia Educational Bcstg. Authority. (WNPB-TV Ch. 24 Morgantown)

Technical Facilities: 2.4-kw ERP, lat. 39° 00' 59", long. 078° 28' 25".

■ **Weirtown**—WJPW-CA, Ch. 57, Tumpike Television. Phone: 412-322-5526.

Technical Facilities: 1000-w TPO, 0.774-kw ERP, 100-ft. above ground, 1362-ft. above sea level, lat. 40° 21' 59", long. 80° 35' 22".

Transmitter: Archer Hill, 1.5-mi. NE of Archer Heights, WV.

Began Operation: February 5, 1999.

Ownership: Tumpike TV.

Wheeling—W41AA, Ch. 41, West Virginia Educational Bcstg. Authority. (WNPB-TV Ch. 24 Morgantown)

Technical Facilities: 77.8-kw ERP, lat. 40° 00' 41", long. 080° 45' 00".

Wheeling—WVWV-LP, Ch. 56, Abacus Television. (WPTG-LP Ch. 69 Pittsburgh) Phone: 202-462-3680.

Technical Facilities: lat. 40° 04' 58", long. 80° 46' 18".

Holds CP for change to 70.9-kw ERP, 215-ft. above ground, 1499-ft. above sea level, lat. 40° 03' 41", long. 80° 45' 08". BPTTL-20030603AEO.

Ownership: Abacus Television.

■ **Woodstock**—WAZT-CA, Ch. 10, JLA Media and Publishing LLC. Phone: 540-598-8601. Studio: 123 E. Court St., Woodstock, VA 22664.

Technical Facilities: 115-ft. above ground, 1125-ft. above sea level, lat. 38° 57' 50", long. 78° 25' 46".

Multichannel TV Sound: Stereo only.

Began Operation: September 1, 1985.

Ownership: JLA Media and Publishing LLC.

Personnel: Arthur D. Stamler, General Manager; Larry Ritchie Sr., Chief Engineer; Phil Luttrell, News Director; Ron Croom, Program Director; Mitzi W. Jones, Controller.

Wisconsin

Ashland—W45CI, Ch. 45, KQDS Acquisition Corp. Phone: 701-277-1515.

Technical Facilities: 15.9-kw ERP, 235-ft. above ground, 931-ft. above sea level, lat. 46° 35' 24", long. 90° 50' 06".

Ownership: KQDS Acquisition Corp.

Ashland—WAST-LP, Ch. 25, True North TV 25 LLC. Phone: 715-682-8811.

Technical Facilities: 52-kw ERP, 125-ft. above ground, 1126-ft. above sea level, lat. 46° 41' 17", long. 90° 54' 23".

Ownership: True North TV 25 LLC.

Bloomington—W22CI, Ch. 22, State of Wisconsin-Educational Communications Board. (WHLA-TV Ch. 31 La Crosse)

Technical Facilities: 0.64-kw ERP, lat. 42° 54' 12", long. 090° 57' 00".

Holds CP for change to 0.128-kw ERP, 492-ft. above ground, 1492-ft. above sea level, BDFCDTT-20060209ABV.

Ownership: Wisconsin Educational Communications Board.

Coloma—W48DM, Ch. 48, State of Wisconsin Educational Communications Board. Phone: 608-264-9600. Fax: 608-264-9622.

Technical Facilities: 1000-w TPO, 11.8-kw ERP, 458-ft. above ground, 1588-ft. above sea level, lat. 44° 01' 13", long. 89° 33' 29".

Holds CP for change to 2.36-kw ERP, , BDFCDTT-20060209ABK.

Transmitter: Friendship.

Began Operation: March 1, 1988.

Ownership: Wisconsin Educational Communications Board.

Crandon—W04CS, Ch. 4, Three Angels Broadcasting Network Inc. Phone: 715-356-3554.

Technical Facilities: 100-w TPO, 0.617-kw ERP, 351-ft. above ground, 1962-ft. above sea level, lat. 45° 43' 34", long. 89° 24' 51".

Transmitter: 0.2-mi E of Spider Lake Rd. & Crystal Lake Rd., La Pine.

Began Operation: March 23, 1994.

Ownership: Three Angels Broadcasting Network Inc.

Personnel: Ronald L. Myers, General Manager.

Darlington—W56AB, Ch. 56, City of Darlington. (WMTV Ch. 15 Madison)

Technical Facilities: 0.654-kw ERP, lat. 42° 40' 47", long. 090° 007' 37".

Darlington—W67AC, Ch. 67, City of Darlington. (WHA-TV Ch. 21 Madison)

Technical Facilities: 0.654-kw ERP, lat. 42° 40' 47", long. 090° 007' 37".

Darlington—W69AB, Ch. 69, City of Darlington. (WKOW-TV Ch. 27 Madison)

Technical Facilities: 0.654-kw ERP, lat. 42° 40' 47", long. 090° 007' 37".

Elk Mound—W45CF, Ch. 45, White Eagle Partnership. Phone: 505-890-7218.

Technical Facilities: 1-kw ERP, 459-ft. above ground, 1378-ft. above sea level, lat. 44° 53' 05", long. 91° 23' 27".

Ownership: White Eagle Partnership.

Fence—W45CD, Ch. 45, State of Wisconsin Educational Communications Board. Phone: 608-264-9600.

Technical Facilities: 2.1-kw ERP, 492-ft. above ground, 2042-ft. above sea level, lat. 45° 44' 08", long. 88° 25' 40".

Holds CP for change to 0.42-kw ERP, , BDFCDTT-20060209ABR.

Ownership: Wisconsin Educational Communications Board.

Grantsburg—W24CL, Ch. 24, State of Wisconsin-Educational Communications Board.

Technical Facilities: 3.4-kw ERP, 404-ft. above ground, 1470-ft. above sea level, lat. 45° 50' 29", long. 92° 28' 15".

Holds CP for change to 0.68-kw ERP, , BDFCDTT-20060209ABQ.

Ownership: Wisconsin Educational Communications Board.

Green Bay—W30BU, Ch. 30, Three Angels Broadcasting Network Inc. Phone: 618-627-4651. Fax: 618-627-4155.

Studio: 3391 Charley Good Rd., West Frankfort, IL 62896.

Technical Facilities: 0.33-w TPO, 14.7-kw ERP, 459-ft. above ground, 1420-ft. above sea level, lat. 44° 21' 32", long. 87° 59' 07".

Transmitter: 3237 Shirley Rd.

Began Operation: May 1, 1991.

Ownership: Three Angels Broadcasting Network Inc.

Personnel: Moses Primo, Chief Engineer; Linda Shelton, Program Director.

Green Bay—W49CB, Ch. 49, Trinity Broadcasting Network Inc. (KTBN-TV Ch. 40 Santa Ana) Phone: 714-832-2950. Fax: 714-730-0661.

Technical Facilities: 1000-w TPO, 22.3-kw ERP, 587-ft. above ground, 1476-ft. above sea level, lat. 44° 24' 32", long. 87° 59' 31".

Holds CP for change to channel number 47, 15-kw ERP, 587-ft. above ground, 1475-ft. above sea level, BDFCDTT-20060321AEA.

Transmitter: Glenmore Rd., 4.4-mi. SE of Depere Twp.

Began Operation: September 15, 1988.

Ownership: Trinity Broadcasting Network Inc.

Personnel: Paul Crouch, General Manager; Ben Miller, Chief Engineer; Rod Henke, Sales Manager.

Hayward—K31GH, Ch. 31, KQDS Acquisition Corp. (KQDS-TV Ch. 21 Duluth) Phone: 701-277-1515.

Technical Facilities: 16.4-kw ERP, 252-ft. above ground, 1722-ft. above sea level, lat. 45° 59' 52", long. 91° 24' 14".

Holds CP for change to 9.484-kw ERP, , BDFCDTT-20060331BGD.

Ownership: KQDS Acquisition Corp.

Janesville—W65EE, Ch. 65, Trinity Broadcasting Network. (KTBN-TV Ch. 40 Santa Ana) Phone: 714-832-2950. Fax: 714-730-0661.

Technical Facilities: 20.3-kw ERP, 180-ft. above ground, 1150-ft. above sea level, lat. 42° 41' 09", long. 89° 09' 05".

Holds CP for change to channel number 29, 21.5-kw ERP, , BPTT-20031218AAS.

Ownership: Trinity Broadcasting Network Inc.

La Crosse—W44BF, Ch. 44, Douglas L. Sheldahl. Phone: 515-597-3531.

Technical Facilities: 1000-w TPO, 7.31-kw ERP, 405-ft. above ground, 1620-ft. above sea level, lat. 43° 48' 16", long. 91° 22' 18".

Transmitter: WLAX(TV) tower, 1000 Tschaxper Ridge Rd., La Crescent, MN.

Ownership: Douglas L. Sheldahl.

La Crosse—W67CH, Ch. 67, KTTC Television Inc. (KTTC Ch. 10 Rochester)

Technical Facilities: 2.76-kw ERP, lat. 43° 45' 25", long. 091° 17' 40".

Ladysmith—W25CM, Ch. 25, Hubbard Broadcasting Inc. (KSTP-TV Ch. 5 St. Paul)

Technical Facilities: 1-kw ERP, lat. 45° 25' 30", long. 091° 009' 31".

■ **Madison**—W23BW, Ch. 23, Three Angels Broadcasting Network Inc. Phone: 618-627-4651. Fax: 618-627-4155.

Studio: 3391 Charley Good Rd., West Frankfort, IL 62896.

Technical Facilities: 38.5-kw ERP, 300-ft. above ground, 1367-ft. above sea level, lat. 43° 00' 00", long. 89° 28' 42".

Transmitter: TCBY Bldg., Downtown Little Rock.

Began Operation: March 1, 1994.

Ownership: Three Angels Broadcasting Network Inc.

Personnel: Moses Primo, Chief Engineer; Linda Shelton, Program Director.

Madison—W38CT, Ch. 38, Trinity Broadcasting Network Inc. (KTBN-TV Ch. 40 Santa Ana) Phone: 714-832-2950. Fax: 714-730-0661.

Technical Facilities: 14.1-kw ERP, 282-ft. above ground, 1438-ft. above sea level, lat. 43° 03' 09", long. 89° 28' 42".

Holds CP for change to 15-kw ERP, 282-ft. above ground, 1349-ft. above sea level, BDFCDTT-20060223AAS.

Ownership: Trinity Broadcasting Network Inc.

Madison-Middleton—W08CK, Ch. 8, Healthy's Inc. Phone: 808-949-6507.

Technical Facilities: 10-w TPO, 0.036-kw ERP, 180-ft. above ground, 1132-ft. above sea level, lat. 43° 04' 30", long. 89° 22' 52".

Transmitter: 3 Pinckney St., Madison.

Ownership: Healthy's Inc.

■ **Milwaukee**—WMKE-CA, Ch. 7, KM LPTV of Milwaukee LLC. Phone: 847-674-0864. Fax: 847-674-9188.

Technical Facilities: 500-w TPO, 3-kw ERP, 591-ft. above ground, 1201-ft. above sea level, lat. 43° 02' 20", long. 87° 55' 04".

Transmitter: Marc Plaza, 509 W. Wisconsin Ave.

Multichannel TV Sound: Stereo only.

Began Operation: June 15, 1986.

Ownership: KM Communications Inc.

Personnel: K. C. Bae, General Manager; Stan Byers, Chief Engineer.

■ **Milwaukee**—WMLW-CA, Ch. 41, Channel 43 & 63 LP. Phones: 312-705-2600; 414-777-5800. Fax: 414-777-5802.

Studio: WMLW-CA, 809 S. 60th St., Milwaukee, WI 53214.

Technical Facilities: 37-kw ERP, 1086-ft. above ground, 1709-ft. above sea level, lat. 43° 06' 42", long. 87° 55' 50".

Ownership: Weigel Broadcasting Co.

Personnel: Norman H. Shapiro, General Manager; Peter Zomaya, Sales Manager; Jim Hall, Chief Engineer.

Milwaukee—WYU-LP, Ch. 63, Channel 41 & 63 LP. (WCIU-TV Ch. 26 Chicago) Phone: 312-705-2600.

Technical Facilities: 137-kw ERP, 1073-ft. above ground, 1696-ft. above sea level, lat. 43° 06' 42", long. 87° 55' 50".

Ownership: Weigel Broadcasting Co.

Minocqua—W02CF, Ch. 2, Three Angels Broadcasting Network Inc. Phone: 618-627-4651. Fax: 618-627-4155.

Technical Facilities: 10-w TPO, 0.294-kw ERP, 1739-ft. above sea level, lat. 45° 53' 05", long. 89° 46' 50".

Transmitter: 8674 Pine Hurst Dr.

Began Operation: April 17, 1995.

Ownership: Three Angels Broadcasting Network Inc.

Personnel: Moses Primo, Chief Engineer.

Minocqua—W31BA, Ch. 31, Three Angels Broadcasting Network Inc. Phone: 618-627-4651. Fax: 618-627-4155.

Studio: 3391 Charley Good Rd., West Frankfort, IL 62896.

Technical Facilities: 1000-w TPO, 15.6-kw ERP, 479-ft. above ground, 2080-ft. above sea level, lat. 45° 53' 21", long. 89° 47' 58".

Transmitter: 0.2-mi. NE of SR 70 & Mercer Lake Rd.

Began Operation: September 25, 1992.

Ownership: Three Angels Broadcasting Network Inc.

Personnel: Moses Primo, Chief Engineer.

Ripon—W17CF, Ch. 17, Trinity Broadcasting Network Inc. Phone: 714-832-2950. Fax: 714-730-0661.

Technical Facilities: 1000-w TPO, 49.9-kw ERP, 299-ft. above ground, 1053-ft. above sea level, lat. 44° 03' 51", long. 88° 31' 43".

Holds CP for change to 15-kw ERP, 299-ft. above ground, 1049-ft. above sea level, BDFCDTT-20060221AEK.

Transmitter: 3480 N. Shore Dr.

Began Operation: September 16, 1997.

Ownership: Trinity Broadcasting Network Inc.

River Falls—W47CO, Ch. 47, State of Wisconsin-Educational Communications Board.

Technical Facilities: 1-kw ERP, 351-ft. above ground, 1391-ft. above sea level, lat. 44° 54' 10", long. 092° 41' 28".

Holds CP for change to 0.2-kw ERP, BDFCDTT-20060209ABS.

Ownership: Wisconsin Educational Communications Board.

Sayner & Vilas County—W57AR, Ch. 57, WEAU Licensee Corp. (WSAW-TV Ch. 7 Wausau) Phone: 715-835-1313.

Technical Facilities: 1.72-kw ERP, lat. 46° 00' 55", long. 089° 31' 48".

Ownership: Gray Television Inc.

Sheboygan—W16BS, Ch. 16, Trinity Broadcasting Network Inc. Phone: 714-832-2950. Fax: 714-730-0661.

Technical Facilities: 500-w TPO, 10-kw ERP, 272-ft. above ground, 971-ft. above sea level, lat. 43° 33' 14", long. 96° 41' 05".

Transmitter: Security First National Bank Bldg.

Began Operation: August 8, 1990.

Ownership: Trinity Broadcasting Network Inc.

Personnel: Paul Crouch, General Manager; Ben Miller, Chief Engineer; Rod Henke, Sales Manager.

Sister Bay—W18CU, Ch. 18, State of Wisconsin-Educational Communications Board. (WPNE Ch. 38 Green Bay)

Technical Facilities: 1.636-kw ERP, 490-ft. above ground, 1269-ft. above sea level, lat. 45° 14' 19", long. 87° 05' 27".

Holds CP for change to 1.03-kw ERP, 490-ft. above ground, 1270-ft. above sea level, BDFCDTT-20060209ABJ.

Ownership: Wisconsin Educational Communications Board.

Spooner—W57AS, Ch. 57, KSTP-TV LLC. Phone: 651-642-4212.

Technical Facilities: 1.51-kw ERP, 1512-ft. above sea level, lat. 45° 47' 43", long. 91° 55' 00".

Holds CP for change to channel number 51, 18.9-kw ERP, 275-ft. above ground, 1515-ft. above sea level, lat. 45° 47' 40", long. 91° 55' 00". BPTT-20031212AAQ.

Ownership: Hubbard Broadcasting Inc.

Sturgeon Bay—W22BW, Ch. 22, Journal Broadcast Corp.

Technical Facilities: 8.8-kw ERP, lat. 44° 54' 14", long. 87° 21' 00".

Transmitter: Door County Hwy., 4.5-mi N of Sturgeon Bay.

Ownership: Journal Communications Inc.

Tigerton, etc.—W04CW, Ch. 4, Morning Dove Broadcasting. Phone: 715-535-2793.

Technical Facilities: 10-w TPO, 0.38-kw ERP, 63-ft. above ground, 1079-ft. above sea level, lat. 44° 44' 36", long. 89° 03' 44".

Holds CP for change to 0.251-kw ERP, 185-ft. above ground, 1302-ft. above sea level, lat. 44° 42' 03.9", long. 88° 53' 24.4". BPTVL-20051104ACW.

Transmitter: 220 Cedar St.

Began Operation: December 10, 1993.

Ownership: Theodore Bannister.

Personnel: Jack Badalk Sr., General Manager.

Tomah—WIBU-LP, Ch. 35, Magnum Radio Inc. Phone: 608-372-9600.

Technical Facilities: 1000-w TPO, 16-kw ERP, 463-ft. above ground, 1902-ft. above sea level, lat. 43° 53' 50", long. 90° 34' 57".

Holds CP for change to channel number 51, 150-kw ERP, 470-ft. above ground, 1910-ft. above sea level, BPTTL-20030815ADJ.

Transmitter: 1.3-mi. at a bearing of 315 degrees T from Ridgeville.

Ownership: David R. Magnum.

Waukesha—WTAS-LP, Ch. 43, Waukesha Tower Assoc. Phone: 414-476-8142. Fax: 414-453-2514.

Technical Facilities: 1000-w TPO, 5-kw ERP, 950-ft. above ground, 1480-ft. above sea level, lat. 42° 58' 05", long. 88° 11' 19.8".

Holds CP for change to channel number 47, 150-kw ERP, 449-ft. above ground, 1493-ft. above sea level, lat. 42° 58' 005", long. 88° 11' 24". BPTTL-20040719AEA.

Transmitter: 2.5-mi. S of Waukesha, E of Hwy. U.

Began Operation: August 10, 1990.

Ownership: Waukesha Tower Assoc.

Personnel: Robert von Bereghy, General Manager; Nancy Taft, Station Manager; Bob Truscott, Chief Engineer.

Waupaca—W66DC, Ch. 66, Trinity Broadcasting Network. (KTBN-TV Ch. 40 Santa Ana) Phone: 714-832-2950. Fax: 714-730-0661.

Technical Facilities: 1000-w TPO, 13.7-kw ERP, 433-ft. above ground, 1312-ft. above sea level, lat. 44° 25' 03", long. 88° 55' 03".

Holds CP for change to 15-kw ERP, 433-ft. above ground, 1313-ft. above sea level, BDFCDTT-20060321ADK.

Transmitter: N of Bear Lake Rd., 2.6-mi. S of Manawa.

Ownership: Trinity Broadcasting Network Inc.

Personnel: Paul Crouch, General Manager; Ben Miller, Chief Engineer; Rod Henke, Sales Manager.

Wausau—W27AU, Ch. 27, Northland Television LLC.

Technical Facilities: 10.4-kw ERP, lat. 44° 53' 17", long. 089° 39' 007".

Ownership: Rockfleet Broadcasting LP.

Whiting—W06BU, Ch. 6, MS Communications LLC. Phone: 310-552-7970. Fax: 310-277-3069.

Technical Facilities: 10-w TPO, 0.007-kw ERP, 105-ft. above ground, 1191-ft. above sea level, lat. 44° 32' 36", long. 89° 40' 07".

Transmitter: 0.25-mi N of Dear Lane & County Trunk E junction.

Ownership: MS Communications LLC.

Whiting—W16AY, Ch. 16, MS Communications LLC. Phone: 310-552-7970. Fax: 310-277-3069.

Technical Facilities: 0.007-kw ERP, 105-ft. above ground, 1191-ft. above sea level, lat. 44° 32' 36", long. 89° 40' 07".

Transmitter: 6.4-mi. WNW of downtown Whiting.

Ownership: MS Communications LLC.

Whiting—W18CS, Ch. 43, MS Communications LLC. Phone: 310-552-7970. Fax: 310-277-3069.

Technical Facilities: 0.007-kw ERP, 105-ft. above ground, 1191-ft. above sea level, lat. 44° 32' 36", long. 89° 40' 07".

Transmitter: 6.4-mi. WNW of Whiting.

Ownership: MS Communications LLC.

Whiting—W24BV, Ch. 24, MS Communications LLC. Phone: 310-552-7970. Fax: 310-277-3069.

Technical Facilities: 1000-w TPO, 0.007-kw ERP, 105-ft. above ground, 1086-ft. above sea level, lat. 44° 32' 36", long. 89° 40' 07".

Transmitter: 6.4-mi. WNW of Whiting.

Ownership: MS Communications LLC.

Whiting—W31CI, Ch. 31, MS Communications LLC. Phone: 310-552-7970. Fax: 310-277-3069.

Technical Facilities: 1000-w TPO, 0.007-kw ERP, 105-ft. above ground, 1086-ft. above sea level, lat. 44° 32' 36", long. 89° 40' 07".

Transmitter: Deer Lane, 0.25-mi. N of County Trunk E junction.

Ownership: MS Communications LLC.

Whiting—W40BC, Ch. 40, MS Communications LLC. Phone: 310-552-7970. Fax: 310-277-3069.

Technical Facilities: 1000-w TPO, 0.007-kw ERP, 105-ft. above ground, 1191-ft. above sea level, lat. 44° 32' 36", long. 89° 40' 07".

Transmitter: 6.4-mi. WNW of Whiting.

Ownership: MS Communications LLC.

Whiting—W60CI, Ch. 60, MS Communications LLC. Phone: 310-552-7970.

Technical Facilities: 87-w TPO, 0.007-kw ERP, 105-ft. above ground, 1191-ft. above sea level, lat. 44° 32' 36", long. 89° 40' 07".

Transmitter: Deer Lane, 0.25-mi. N of County Trunk E Junction.

Ownership: MS Communications LLC.

Whiting—W62DA, Ch. 62, MS Communications LLC. Phone: 310-552-7970. Fax: 310-277-3069.

Technical Facilities: 0.007-kw ERP, 105-ft. above ground, 1086-ft. above sea level, lat. 44° 32' 36", long. 89° 40' 07".

Transmitter: 6.4-mi. WNW of downtown Whiting.

Ownership: MS Communications LLC.

Technical Facilities: 0.01-kw ERP, 8337-ft. above sea level, lat. 40° 55' 35", long. 107° 28' 40".

Ownership: Moffat County.

Big Laramie, etc.—K03CR, Ch. 3, Laramie Plains Antenna TV Assn Inc.

Technical Facilities: 10-w TPO, 0.06-kw ERP, lat. 41° 14' 16", long. 105° 27' 48".

Ownership: Laramie Plains Antenna TV Assn. Inc.

Big Laramie, etc.—K12FY, Ch. 12, Laramie Plains Antenna TV Assn. Inc.

Technical Facilities: 10-w TPO, 0.1-kw ERP, lat. 41° 14' 16", long. 105° 27' 48".

Ownership: Laramie Plains Antenna TV Assn. Inc.

Big Piney, etc.—K07HM, Ch. 7, Upper Green River TV System. (KTWO-TV Ch. 2 Casper)

Technical Facilities: 0.01-kw ERP, 7506-ft. above sea level, lat. 42° 34' 11", long. 109° 54' 39".

Big Piney, etc.—K10HO, Ch. 10, Upper Green River TV System. (KTVX Ch. 4 Salt Lake City)

Technical Facilities: 0.049-kw ERP, lat. 42° 34' 11", long. 109° 54' 39".

Big Piney, etc.—K12AH, Ch. 12, Upper Green River TV System.

Technical Facilities: 0.01-kw ERP, lat. 42° 34' 11", long. 109° 54' 39".

Big Piney, etc.—K24DA, Ch. 24, Sublette County. (KCWC-TV Ch. 4 Lander-Riverton)

Technical Facilities: 0.067-kw ERP, 59-ft. above ground, 7539-ft. above sea level, lat. 42° 34' 11", long. 109° 54' 39".

Bigelow Beach area—K36DD, Ch. 36, Daggett County TV Dept. (KSL-TV Ch. 5 Salt Lake City)

Technical Facilities: lat. 41° 21' 001", long. 110° 54' 24".

Bigelow Beach area—K38BZ, Ch. 38, Daggett County TV Dept. (KUTV Ch. 2 Salt Lake City)

Technical Facilities: 0.32-kw ERP, lat. 41° 21' 001", long. 110° 54' 24".

Bigelow Beach area—K40BX, Ch. 40, Daggett County TV Dept. (KTVX Ch. 4 Salt Lake City)

Technical Facilities: 0.33-kw ERP, lat. 41° 21' 001", long. 110° 54' 24".

Bondurant—K69DD, Ch. 69, Wyoming Channel 2 Inc. (KTWO-TV Ch. 2 Casper)

Technical Facilities: 2.37-kw ERP, lat. 43° 006' 22", long. 110° 13' 46".

Ownership: Equity Broadcasting Corp.

Buffalo—K11UT, Ch. 11, Central Wyoming College.

Technical Facilities: 0.075-kw ERP, 20-ft. above ground, 4820-ft. above sea level, lat. 44° 19' 44", long. 106° 41' 30".

Ownership: Central Wyoming College.

Carter—K08HB, Ch. 8, Upper Bear River TV Service. (KTVX Ch. 4 Salt Lake City)

Technical Facilities: 0.06-kw ERP, lat. 41° 21' 14", long. 110° 54' 38".

Wyoming

Bagge—K08BM, Ch. 8, Moffat County. (KCNC-TV Ch. 4 Denver)

Wyoming — Low Power TV & TV Translator Stations

- Carter**—K12ID, Ch. 12, Upper Bear River TV Service. (KSL-TV Ch. 5 Salt Lake City)
Technical Facilities: 0.06-kw ERP, lat. 41° 21' 14", long. 110° 54' 38".
- Casper**—K06KH, Ch. 6, Casper Community College District. Phone: 307-268-2547. Fax: 307-235-1461.
Technical Facilities: 100-w TPO, 0.162-kw ERP, 102-ft. above ground, 8118-ft. above sea level, lat. 42° 44' 26", long. 106° 21' 34".
Transmitter: 7.5-mi. S of Casper, on Casper Mountain.
Ownership: Casper Community College District.
- Casper**—K26ES, Ch. 26, Wyomedia Corp. Phone: 307-577-5923. Fax: 307-577-5928.
Technical Facilities: 117-w TPO, 0.904-kw ERP, 281-ft. above ground, 8298-ft. above sea level, lat. 42° 44' 37", long. 106° 18' 26".
Transmitter: 1-mi. SW of State Rte. 251.
Began Operation: January 28, 1998.
Ownership: WyoMedia Corp.
Personnel: Mark Nelbone, General Manager; Roger Latrance, Chief Engineer; Tina Nelbone, Sales Manager.
- Casper**—K33GI, Ch. 33, Trinity Broadcasting Network Inc. (KTBN-TV Ch. 40 Santa Ana) Phone: 714-832-2950.
Technical Facilities: 20-kw ERP, 164-ft. above ground, 8182-ft. above sea level, lat. 42° 44' 26", long. 106° 21' 36".
Holds CP for change to 15-kw ERP, lat. 42° 44' 26", long. 106° 21' 34". BD-FCDDT020060331AVD.
Ownership: Trinity Broadcasting Network Inc.
- Casper**—K47HQ, Ch. 47, Manna Media Corp. Phone: 307-237-3391.
Studio: 2251 Mariposa Blvd., Casper, WY 82604.
Technical Facilities: 0.03-kw ERP, 195-ft. above ground, 5169-ft. above sea level, lat. 42° 52' 55", long. 106° 17' 11".
Transmitter: 2370 N. Station Rd., Casper.
Began Operation: January 29, 1986.
Ownership: Manna Media Corp.
Personnel: Fred Hildebrand, Chief Engineer; John S. Runge, Business Manager.
- **Cheyenne**—K43EM, Ch. 43, Word of God Fellowship Inc. Phone: 817-571-1229. Fax: 817-571-7478.
Technical Facilities: 1000-w TPO, 26.2-kw ERP, 351-ft. above ground, 6345-ft. above sea level, lat. 41° 07' 01", long. 104° 40' 07".
Transmitter: 1.6-mi. ESE of Altran.
Ownership: Word of God Fellowship Inc.
- Cheyenne**—K49AY, Ch. 49, Echonet Corp. Phone: 303-526-1039.
Studio: 912 Central Ave., Cheyenne, WY.
Technical Facilities: 1000-w TPO, 9.7-kw ERP, 116-ft. above ground, 6174-ft. above sea level, lat. 41° 08' 04", long. 104° 49' 02".
Transmitter: 18th & Carey, Cheyenne.
Began Operation: May 1, 1986.
Ownership: Echonet Corp.
Personnel: Clara Rivas, General & Sales Manager; Gunter Auerbach, Chief Engineer.
- Cheyenne**—KCHY-LP, Ch. 13, Bozeman Trail Communications Co. Phone: 702-642-3333.
Technical Facilities: 3-kw ERP, 137-ft. above ground, 6249-ft. above sea level, lat. 41° 009' 34", long. 104° 43' 21".
- Ownership:** Bozeman Trail Communications.
- Cheyenne**—KKRR-LP, Ch. 45, Robert R. Rule.
Technical Facilities: 10.3-kw ERP, 62-ft. above ground, 6233-ft. above sea level, lat. 41° 10' 001", long. 104° 45' 21".
- **Cheyenne**—KMAH-LP, Ch. 39, Robert R. Rule.
Technical Facilities: 1000-w TPO, 10.25-kw ERP, 6204-ft. above sea level, lat. 41° 10' 01", long. 104° 45' 21".
Transmitter: 5318 Braehill Rd.
Ownership: Rule Communications.
- Clareton**—K68DC, Ch. 68, Mark III Media Inc. (KGWC-TV Ch. 14 Casper) Phone: 307-235-3962.
Technical Facilities: 6.96-kw ERP, 49-ft. above ground, 5446-ft. above sea level, lat. 43° 42' 09", long. 105° 06' 05".
Ownership: Mark III Media Inc.
- Clark & rural area**—K09OH, Ch. 9, Park County. (KULR-TV Ch. 8 Billings)
Technical Facilities: 0.127-kw ERP, lat. 44° 56' 20", long. 109° 007' 000".
- Clark & rural area**—K11PK, Ch. 11, Park County. (KTWO-TV Ch. 2 Casper)
Technical Facilities: 0.127-kw ERP, lat. 44° 56' 20", long. 109° 007' 000".
- Clark & rural area**—K13QA, Ch. 13, Park County. (KTVO Ch. 2 Billings)
Technical Facilities: 0.123-kw ERP, lat. 44° 56' 20", long. 109° 007' 000".
- Clark, etc.**—K07QA, Ch. 7, Central Wyoming College. (KRMA-TV Ch. 6 Denver) Phone: 307-856-6944.
Technical Facilities: 0.127-kw ERP, lat. 44° 56' 20", long. 109° 007' 000".
Ownership: Central Wyoming College.
- Clarks Fork, etc.**—K02LH, Ch. 2, Central Wyoming College. (KRMA-TV Ch. 6 Denver) Phone: 307-856-6944.
Technical Facilities: 0.05-kw ERP, lat. 44° 53' 37", long. 109° 38' 22".
Ownership: Central Wyoming College.
- Clarks Fork, etc.**—K06KT, Ch. 6, Park County. (KTWO-TV Ch. 2 Casper)
Technical Facilities: 0.05-kw ERP, lat. 44° 53' 37", long. 109° 38' 22".
- Clarks Fork, etc.**—K07GG, Ch. 7, Park County. (KTVO Ch. 2 Billings)
Technical Facilities: 0.01-kw ERP, lat. 44° 53' 42", long. 109° 38' 12".
- Clarks Fork, etc.**—K09GI, Ch. 9, Park County. (KULR-TV Ch. 8 Billings)
Technical Facilities: 0.012-kw ERP, lat. 44° 53' 42", long. 109° 38' 12".
- Cody**—K15AD, Ch. 15, Rob-Art Inc.
Technical Facilities: 1.46-kw ERP, 7651-ft. above sea level, lat. 44° 29' 48", long. 109° 009' 007".
- Cody**—K45BW, Ch. 45, Park County. (KHMt Ch. 4 Hardin)
Technical Facilities: 1.28-kw ERP, 20-ft. above ground, 6568-ft. above sea level, lat. 44° 36' 25", long. 108° 51' 30".
- Cody**—K53AL, Ch. 53, Park County. (KTVO Ch. 2 Billings)
Technical Facilities: 1.18-kw ERP, 6575-ft. above sea level, lat. 44° 36' 25", long. 108° 51' 30".
- Cody & Powell**—K49AI, Ch. K49, Central Wyoming College. Phone: 307-856-6944.
Technical Facilities: 1-kw ERP, 6581-ft. above sea level, lat. 44° 35' 14", long. 108° 51' 08".
Ownership: Central Wyoming College.
- Cody, etc.**—K47AD, Ch. 47, Park County. (KTWO-TV Ch. 2 Casper)
Technical Facilities: 0.1-kw ERP, 6558-ft. above sea level, lat. 44° 36' 25", long. 108° 51' 30".
- Cody, etc.**—K51AK, Ch. 51, Park County. (KULR-TV Ch. 8 Billings)
Technical Facilities: 1.18-kw ERP, 6575-ft. above sea level, lat. 44° 36' 25", long. 108° 51' 30".
- Cody, etc.**—K55CA, Ch. 55, Park County. (KTVO Ch. 2 Billings)
Technical Facilities: 1.18-kw ERP, 6575-ft. above sea level, lat. 44° 36' 25", long. 108° 51' 30".
- Cora, etc.**—K05DK, Ch. 5, Cora Peak TV Assn. (KTWO-TV Ch. 2 Casper)
Technical Facilities: 0.04-kw ERP, lat. 42° 55' 009", long. 110° 000' 52".
- Diamond Basin**—K04DA, Ch. 4, Park County. (KTVO Ch. 2 Billings)
Technical Facilities: 0.021-kw ERP, lat. 44° 29' 29", long. 109° 10' 008".
- Diamond Basin, etc.**—K05CB, Ch. 5, Park County. (KULR-TV Ch. 8 Billings)
Technical Facilities: 0.158-kw ERP, 7930-ft. above sea level, lat. 44° 29' 29", long. 109° 10' 08".
- Douglas**—K09XL, Ch. 9, Wyomedia Corp. Phone: 307-577-5923.
Technical Facilities: 0.05-kw ERP, 20-ft. above ground, 5046-ft. above sea level, lat. 42° 45' 47", long. 105° 25' 12".
Ownership: WyoMedia Corp.
- Douglas**—K11RN, Ch. 11, First National Entertainment Corp. (KFNB Ch. 20 Casper)
Technical Facilities: 0.01-kw ERP, lat. 42° 45' 52", long. 105° 25' 003".
- Dubois, etc.**—K25AU, Ch. 25, Central Wyoming College. (KCWC-TV Ch. 4 Lander-Riverton)
Technical Facilities: 0.31-kw ERP, 69-ft. above ground, 9967-ft. above sea level, lat. 43° 29' 58", long. 109° 41' 16".
- Encampment**—K06BR, Ch. 6, Elk Mountain TV Co. (KGWN-TV Ch. 5 Cheyenne)
Technical Facilities: 0.095-kw ERP, lat. 41° 17' 10", long. 106° 44' 000".
- Encampment**—K08CP, Ch. 8, Elk Mountain TV Co. (KTWO-TV Ch. 2 Casper)
Technical Facilities: 0.095-kw ERP, lat. 41° 17' 10", long. 106° 44' 000".
- Evanston**—K23DS, Ch. 23, Central Wyoming College. (KCWC-TV Ch. 4 Lander-Riverton) Phone: 307-856-6944.
Technical Facilities: 2.15-kw ERP, 20-ft. above ground, 8510-ft. above sea level, lat. 41° 21' 06", long. 110° 54' 20".
Holds CP for change to 0.23-kw ERP, 75-ft. above ground, 8455-ft. above sea level, lat. 41° 21' 01", long. 110° 54' 16". BDFCDDT-20060331BIP.
Ownership: Central Wyoming College.
- Evanston**—K28DV, Ch. 28, Clear Channel Broadcasting Licenses Inc. (KTVC Ch. 4 Salt Lake City) Phone: 918-388-5222.
Technical Facilities: 2.15-kw ERP, 20-ft. above ground, 8510-ft. above sea level, lat. 41° 21' 06", long. 110° 54' 20".
Ownership: Clear Channel Communications Inc.
- Evanston**—K32DS, Ch. 32, Central Wyoming College. (KSL-TV Ch. 5 Salt Lake City) Phone: 307-856-6944.
Technical Facilities: 2.15-kw ERP, 20-ft. above ground, 8510-ft. above sea level, lat. 41° 21' 06", long. 110° 54' 20".
Ownership: Central Wyoming College.
- Evanston**—K50DR, Ch. 50, Wyoming Communications Corp. Phone: 307-789-5006.
Technical Facilities: 100-w TPO, 2.12-kw ERP, 20-ft. above ground, 8507-ft. above sea level, lat. 41° 21' 06", long. 110° 54' 20".
Transmitter: Medicine Butte.
Began Operation: August 5, 1996.
Ownership: Wyoming Communications Corp.
- Evanston**—K54EH, Ch. 54, Central Wyoming College. Phone: 307-856-6944. Fax: 307-856-3893.
Technical Facilities: 100-w TPO, 2.12-kw ERP, 20-ft. above ground, 8510-ft. above sea level, lat. 41° 21' 06", long. 110° 54' 20".
Transmitter: Medicine Butte.
Began Operation: August 5, 1996.
Ownership: Central Wyoming College.
Personnel: Greg Ray, General Manager; Roger A. Hicks, Chief Engineer.
- Evanston, etc.**—K15FR, Ch. 15, U. of Utah. (KUED Ch. 7 Salt Lake City) Phone: 801-585-3601.
Technical Facilities: 1.02-kw ERP, 30-ft. above ground, 8567-ft. above sea level, lat. 41° 21' 04", long. 11° 53' 50".
Transmitter: Approx. 6.2-mi. NE of Evanston.
- Freedom**—K31DC, Ch. 31, Lower Star Valley Non-Profit TV Assn. (KISU-TV Ch. 10 Pocatello)
Technical Facilities: 0.2-kw ERP, 13-ft. above ground, 8924-ft. above sea level, lat. 43° 07' 08", long. 111° 07' 46".
- Freedom, etc.**—K66DU, Ch. 66, Lower Star Valley Non-Profit TV Assn. (KTWO-TV Ch. 2 Casper)
Technical Facilities: 0.045-kw ERP, 39-ft. above ground, 8943-ft. above sea level, lat. 43° 06' 40", long. 111° 07' 25".
- Freedom-Etna**—K33DS, Ch. 33, Lower Star Valley Non-Profit TV Assn. (KTWO-TV Ch. 2 Casper)

Technical Facilities: 0.72-kw ERP, 16-ft. above ground, 6430-ft. above sea level, lat. 43° 01' 23", long. 111° 04' 21".

■ **Gillette**—K06JM, Ch. 6, Duhamel Broadcasting Enterprises. (KOTA-TV Ch. 3 Rapid City) Phone: 605-342-2000.

Technical Facilities: 3-kw ERP, 128-ft. above ground, 5003-ft. above sea level, lat. 44° 15' 24", long. 105° 41' 40".

Ownership: Duhamel Broadcasting Enterprises.

Gillette—K16AE, Ch. 16, Mark III Media Inc. (KGWC-TV Ch. 14 Casper) Phone: 307-235-3962.

Technical Facilities: 1.26-kw ERP, 5151-ft. above sea level, lat. 44° 12' 33", long. 105° 28' 05".

Ownership: Mark III Media Inc.

Gillette—K22AD, Ch. 22, Rapid Broadcasting Co.

Technical Facilities: 27.5-kw ERP, 98-ft. above ground, 4806-ft. above sea level, lat. 44° 14' 53", long. 105° 29' 42".

Ownership: Rapid Broadcasting Co.

Gillette—K28CH, Ch. 28, Central Wyoming College. (KCWC-TV Ch. 4 Lander-Riverton)

Technical Facilities: 12.2-kw ERP, lat. 44° 18' 17", long. 105° 33' 53".

Glendo—K58GQ, Ch. 58, Central Wyoming College. (KWYP-TV Ch. 8 Laramie) Phone: 307-856-6944.

Technical Facilities: 0.999-kw ERP, 43-ft. above ground, 4931-ft. above sea level, lat. 42° 30' 13", long. 104° 59' 57".

Holds CP for change to channel number 21, 197-ft. above ground, 5426-ft. above sea level, lat. 42° 20' 44", long. 105° 01' 54". BPTT-20050510ABC.

Ownership: Central Wyoming College.

Granger—K03ES, Ch. 3, Upper Bear River TV Service. (KSL-TV Ch. 5 Salt Lake City)

Technical Facilities: 0.052-kw ERP, lat. 41° 28' 15", long. 110° 001' 45".

Granger—K07OI, Ch. 7, Upper Bear River TV Service. (KUTV Ch. 2 Salt Lake City)

Technical Facilities: 0.002-kw ERP, lat. 41° 28' 15", long. 110° 001' 45".

Green River—K35CN, Ch. 35, Trinity Broadcasting Network Inc. Phone: 714-832-2950. Fax: 714-730-0661.

Technical Facilities: 1000-w TPO, 10.5-kw ERP, 92-ft. above ground, 7736-ft. above sea level, lat. 41° 29' 50", long. 109° 20' 36".

Transmitter: Wilkens Peak, 6.8-mi. SE of Green River.

Began Operation: November 6, 1992.

Ownership: Trinity Broadcasting Network Inc.

Personnel: Paul F. Crouch, General Manager; Ben Miller, Chief Engineer; Rod Henke, Sales Manager.

Greybull—K50JC, Ch. 50, Central Wyoming College. (KCWC-TV Ch. 4 Lander-Riverton) Phone: 307-856-6944.

Technical Facilities: 0.999-kw ERP, 69-ft. above ground, 4642-ft. above sea level, lat. 44° 24' 47", long. 107° 59' 49".

Ownership: Central Wyoming College.

Hoback Junction—K11LL, Ch. 11, Fisher Broadcasting Co.

Technical Facilities: 0.01-kw ERP, lat. 43° 22' 00", long. 110° 44' 00".

■ **Hoback Junction**—K13LY, Ch. 13, NPG of Idaho Inc.

Technical Facilities: 0.1-kw ERP, lat. 43° 22' 00", long. 110° 44' 00".

Ownership: News Press & Gazette Co.

■ **Jackson**—K13FZ, Ch. 13, NPG of Idaho Inc.

Technical Facilities: 0.101-kw ERP, lat. 43° 27' 10", long. 110° 45' 50".

Ownership: News Press & Gazette Co.

Jackson—K50BL, Ch. 50, Central Wyoming College. (KCWC-TV Ch. 4 Lander-Riverton)

Technical Facilities: 0.35-kw ERP, lat. 43° 27' 45", long. 110° 45' 00".

Jackson—K56BT, Ch. 56, Wyoming Channel 2 Inc. (KTWO-TV Ch. 2 Casper)

Technical Facilities: 0.36-kw ERP, lat. 43° 35' 50", long. 110° 52' 13".

Ownership: Equity Broadcasting Corp.

Jackson, etc.—K59DY, Ch. 59, NPG of Idaho Inc. (KIFI-TV Ch. 8 Idaho Falls) Phone: 816-271-8505.

Technical Facilities: 0.416-kw ERP, 20-ft. above ground, 10489-ft. above sea level, lat. 43° 35' 50", long. 110° 52' 12".

Holds CP for change to channel number 29, , BDISTT-20060323AHV.

Ownership: News Press & Gazette Co.

Jeffrey City—K07NI, Ch. 7, Riverton Fremont TV Club Inc. (KGWC-TV Ch. 14 Casper)

Technical Facilities: 0.123-kw ERP, lat. 42° 23' 57", long. 107° 57' 20".

Transmitter: 10-mi. SW of Jeffrey City.

Jeffrey City—K09MI, Ch. 9, Riverton Fremont TV Club Inc. (KTWO-TV Ch. 2 Casper)

Technical Facilities: 0.123-kw ERP, lat. 42° 24' 39", long. 107° 57' 20".

Jeffrey City—K11MN, Ch. 11, Riverton Fremont TV Club Inc. (KRMA-TV Ch. 6 Denver)

Technical Facilities: 0.123-kw ERP, lat. 42° 23' 57", long. 107° 57' 20".

Jeffrey City—K13NW, Ch. 13, Riverton Fremont TV Club Inc. (KCNC-TV Ch. 4 Denver)

Technical Facilities: 0.123-kw ERP, 840-ft. above sea level, lat. 42° 23' 57", long. 107° 57' 20".

La Barge—K02GE, Ch. 2, Central Wyoming College. (KSL-TV Ch. 5 Salt Lake City) Phone: 307-856-6944.

Technical Facilities: 0.013-kw ERP, lat. 42° 18' 45", long. 110° 19' 35".

Ownership: Central Wyoming College.

La Barge—K09UJ, Ch. 9, Central Wyoming College. (KTWO-TV Ch. 2 Casper) Phone: 307-856-6944.

Technical Facilities: 0.02-kw ERP, lat. 42° 19' 26", long. 110° 19' 008".

Ownership: Central Wyoming College.

La Barge—K62CS, Ch. 62, Central Wyoming College. (KTWO-TV Ch. 2 Casper) Phone: 307-856-6944.

Technical Facilities: 0.333-kw ERP, lat. 42° 19' 28", long. 110° 18' 27".

Ownership: Central Wyoming College.

La Barge & Big Piney—K06FD, Ch. 6, Central Wyoming College. (KTVX Ch. 4 Salt Lake City) Phone: 307-856-6944.

Technical Facilities: 0.07-kw ERP, 9032-ft. above sea level, lat. 42° 19' 27", long. 110° 19' 35".

Ownership: Central Wyoming College.

La Barge, etc.—K42GZ, Ch. 42, Central Wyoming College. (KUTV Ch. 2 Salt Lake City) Phone: 307-856-6944.

Technical Facilities: 1-kw ERP, 23-ft. above ground, 9055-ft. above sea level, lat. 42° 09' 27", long. 110° 19' 39".

Ownership: Central Wyoming College.

Lander—K12HM, Ch. 12, Lander Valley TV Assn. (KTWO-TV Ch. 2 Casper)

Technical Facilities: 0.005-kw ERP, 5643-ft. above sea level, lat. 42° 52' 32", long. 108° 41' 42".

Lander—K22CI, Ch. 22, Wyoming Channel 2 Inc. (KTWO-TV Ch. 2 Casper)

Technical Facilities: 0.875-kw ERP, 108-ft. above ground, 5905-ft. above sea level, lat. 42° 54' 19", long. 108° 42' 34".

Ownership: Equity Broadcasting Corp.

Laramie—K14LK, Ch. 14, Bozeman Trail Communications Co. Phone: 702-642-3333.

Technical Facilities: 11-kw ERP, 101-ft. above ground, 8920-ft. above sea level, lat. 41° 17' 17", long. 105° 26' 42".

Ownership: Sunbelt Communications Co.

Laramie—K19FX, Ch. 19, SagamoreHill Broadcasting of Wyoming/Northern Colorado LLC. (KGWN-TV Ch. 5 Cheyenne)

Technical Facilities: 2.31-kw ERP, 56-ft. above ground, 8855-ft. above sea level, lat. 41° 17' 006", long. 105° 26' 41".

Ownership: SagamoreHill Broadcasting LLC.

Laramie—K57AF, Ch. 57, Laramie Plains Antenna TV Assn. Inc.

Technical Facilities: 100-w TPO, 5.04-kw ERP, lat. 41° 14' 16", long. 105° 27' 48".

Ownership: Laramie Plains Antenna TV Assn. Inc.

Laramie—K59AM, Ch. 59, Laramie Plains Antenna TV Assn. Inc.

Technical Facilities: 4.73-kw ERP, lat. 41° 14' 16", long. 105° 27' 48".

Laramie—K61DX, Ch. 61, Wyoming Channel 2 Inc. (KTWO-TV Ch. 2 Casper)

Technical Facilities: 4.27-kw ERP, lat. 41° 16' 004", long. 105° 26' 000".

Laramie—KPAH-LP, Ch. 24, Robert R. Rule. Phone: 307-637-7777.

Technical Facilities: 4.2-kw ERP, 46-ft. above ground, 8845-ft. above sea level, lat. 41° 17' 06", long. 105° 26' 41".

Transmitter: Hill 8821, Sherman Mountains, E of Laramie.

Ownership: Rule Communications.

Laramie & Bosler—K10FQ, Ch. 10, Laramie Plains Antenna TV Assn. Inc.

Technical Facilities: 10-w TPO, 0.1-kw ERP, lat. 41° 14' 16", long. 105° 27' 48".

Ownership: Laramie Plains Antenna TV Assn. Inc.

Little America, etc.—K45GO, Ch. 45, Bridger Valley Services Board. (KUED Ch. 7 Salt Lake City)

Technical Facilities: 1.02-kw ERP, 30-ft. above ground, 8628-ft. above sea level, lat. 41° 006' 19", long. 110° 12' 13".

Lovell—K12AC, Ch. 12, Lovell Byron Cowley TV. (KTVQ Ch. 2 Billings)

Technical Facilities: 0.024-kw ERP, lat. 44° 49' 35", long. 108° 20' 22".

Lusk—K08AJ, Ch. 8, Lusk TV Club. (KGWC-TV Ch. 14 Casper)

Technical Facilities: 0.021-kw ERP, lat. 42° 43' 50", long. 104° 25' 000".

Lusk—K12IS, Ch. 12, Wyoming Channel 2 Inc. (KTWO-TV Ch. 2 Casper)

Technical Facilities: 0.007-kw ERP, lat. 42° 47' 37", long. 104° 25' 20".

Ownership: Equity Broadcasting Corp.

Mammoth, etc.—K09UT, Ch. 9, Mammoth Community TV & FM Assn. (KSVI Ch. 6 Billings)

Technical Facilities: 0.073-kw ERP, 16-ft. above ground, 8566-ft. above sea level, lat. 44° 55' 56", long. 110° 42' 22".

Manderson—K06KW, Ch. 6, Town of Manderson.

Technical Facilities: 0.005-kw ERP, 4075-ft. above sea level, lat. 44° 15' 44", long. 107° 56' 36".

Manderson & rural area—K07SU, Ch. 7, Town of Manderson. (KTVQ Ch. 2 Billings)

Technical Facilities: 0.01-kw ERP, lat. 44° 15' 44", long. 107° 56' 36".

Manderson & rural area—K13TX, Ch. 13, Town of Manderson. (KULR-TV Ch. 8 Billings)

Technical Facilities: 0.01-kw ERP, lat. 44° 15' 44", long. 107° 56' 36".

Manderson, etc.—K03GF, Ch. 3, Town of Manderson. (KRMA-TV Ch. 6 Denver)

Technical Facilities: 0.005-kw ERP, 4075-ft. above sea level, lat. 44° 15' 44", long. 107° 56' 36".

McKinnon, etc.—K27DZ, Ch. 27, Daggett County TV Dept. (KUTV Ch. 2 Salt Lake City)

Technical Facilities: 3.78-kw ERP, 26-ft. above ground, 8625-ft. above sea level, lat. 41° 06' 19", long. 110° 12' 13".

McKinnon, etc.—K29CR, Ch. 29, Daggett County TV Dept. (KSL-TV Ch. 5 Salt Lake City)

Technical Facilities: 3.78-kw ERP, 26-ft. above ground, 8625-ft. above sea level, lat. 41° 06' 19", long. 110° 12' 13".

Medicine Bow—K07LI, Ch. 7, Town of Medicine Bow. (KGWC-TV Ch. 14 Casper)

Technical Facilities: 0.032-kw ERP, lat. 41° 52' 50", long. 106° 004' 28".

Wyoming — Low Power TV & TV Translator Stations

- Medicine Bow**—K09LS, Ch. 9, Town of Medicine Bow. (KUSA-TV Ch. 9 Denver)
 Technical Facilities: 0.028-kw ERP, lat. 41° 52' 50", long. 106° 004' 28".
- Medicine Bow**—K13MP, Ch. 13, Town of Medicine Bow. (KTWO-TV Ch. 2 Casper)
 Technical Facilities: 0.026-kw ERP, lat. 41° 52' 50", long. 106° 004' 28".
- Meeteetse & rural area**—K65BW, Ch. 65, Park County. (KTWO-TV Ch. 2 Casper)
 Technical Facilities: 2.9-kw ERP, lat. 44° 008' 45", long. 108° 54' 15".
- Meeteetse & rural area**—K67CB, Ch. 67, Park County. (KULR-TV Ch. 8 Billings; KSVI Ch. 6 Billings)
 Technical Facilities: 2.9-kw ERP, lat. 44° 008' 45", long. 108° 54' 15".
- Meeteetse, etc.**—K63BO, Ch. 63, Central Wyoming College. (KRMA-TV Ch. 6 Denver) Phone: 307-856-6944.
 Technical Facilities: 2.9-kw ERP, lat. 44° 008' 45", long. 108° 54' 15".
 Ownership: Central Wyoming College.
- Meeteetse, etc.**—K69CS, Ch. 69, Park County. (KTUV Ch. 2 Billings)
 Technical Facilities: 2.9-kw ERP, lat. 44° 008' 45", long. 108° 54' 15".
- Mountain View**—K03GX, Ch. 3, Central Wyoming College. Phone: 307-856-6944.
 Technical Facilities: 0.05-kw ERP, 10-ft. above ground, 8569-ft. above sea level, lat. 41° 06' 43", long. 110° 13' 00".
 Ownership: Central Wyoming College.
- Mountain View**—K19CP, Ch. 19, Larry H. Miller Communications Corp.
 Technical Facilities: 1.02-kw ERP, 30-ft. above ground, 8629-ft. above sea level, lat. 41° 006' 19", long. 110° 12' 13".
- Mountain View**—K31FW, Ch. 31, Clear Channel Broadcasting Licenses Inc. Phone: 918-388-5222.
 Technical Facilities: 1.377-kw ERP, 30-ft. above ground, 8629-ft. above sea level, lat. 41° 006' 19", long. 110° 12' 13".
 Ownership: Clear Channel Communications Inc.
- Mountain View, etc.**—K09DI, Ch. 9, Central Wyoming College. (KSL-TV Ch. 5 Salt Lake City) Phone: 307-856-6944.
 Technical Facilities: 0.354-kw ERP, 8622-ft. above sea level, lat. 41° 06' 50", long. 110° 14' 00".
 Ownership: Central Wyoming College.
- Mountain View, etc.**—K11DN, Ch. 11, Central Wyoming College. (KUTV Ch. 2 Salt Lake City) Phone: 307-856-6944.
 Technical Facilities: 0.354-kw ERP, 8622-ft. above sea level, lat. 41° 06' 50", long. 110° 14' 00".
 Ownership: Central Wyoming College.
- North Fork**—K07RS, Ch. 7, Central Wyoming College. (KRMA-TV Ch. 6 Denver) Phone: 307-856-6944.
 Technical Facilities: 0.09-kw ERP, lat. 44° 29' 008", long. 109° 10' 29".
 Ownership: Central Wyoming College.
- North Fork**—K09SF, Ch. 9, Park County. (KTWO-TV Ch. 2 Casper)
 Technical Facilities: 0.09-kw ERP, lat. 44° 29' 008", long. 109° 10' 29".
- Pinedale**—K39GC, Ch. 39, Rule Communications. Phone: 307-637-7777.
 Technical Facilities: 0.25-kw ERP, 39-ft. above ground, 7739-ft. above sea level, lat. 42° 50' 40", long. 109° 55' 24".
 Ownership: Rule Communications.
- Pinedale, etc.**—K14IL, Ch. 14, Sublette County. (KCWC-TV Ch. 4 Lander-Riverton)
 Technical Facilities: 0.262-kw ERP, 66-ft. above ground, 7969-ft. above sea level, lat. 42° 55' 09", long. 110° 00' 52".
- Pinedale, etc.**—K16CS, Ch. 16, Sublette County. (KTWO-TV Ch. 2 Casper)
 Technical Facilities: 0.262-kw ERP, 66-ft. above ground, 7969-ft. above sea level, lat. 42° 55' 09", long. 110° 00' 52".
- Rawlins**—K21CV, Ch. 21, Wyoming Channel 2 Inc. (KTWO-TV Ch. 2 Casper)
 Technical Facilities: 1.12-kw ERP, 30-ft. above ground, 7228-ft. above sea level, lat. 41° 46' 15", long. 107° 14' 17".
- Rawlins**—K26HV, Ch. 26, Central Wyoming College. Phone: 307-856-6944.
 Technical Facilities: 0.037-kw ERP, 26-ft. above ground, 7224-ft. above sea level, lat. 41° 46' 15.7", long. 107° 14' 16.9".
 Ownership: Central Wyoming College.
- Rawlins, etc.**—K56AV, Ch. 56, Central Wyoming College. (KCWC-TV Ch. 4 Lander-Riverton) Phone: 307-856-6944.
 Technical Facilities: 1.39-kw ERP, lat. 41° 40' 48", long. 107° 14' 12".
 Holds CP for change to channel number 51, 0.99-kw ERP, 30-ft. above ground, 8205-ft. above sea level, BPTT-20050921A1H.
 Ownership: Central Wyoming College.
- Rawlins, etc.**—K58AM, Ch. 58, Central Wyoming College. (KCNC-TV Ch. 4 Denver) Phone: 307-856-6944.
 Technical Facilities: 1.39-kw ERP, 8176-ft. above sea level, lat. 41° 40' 48", long. 107° 14' 12".
 Ownership: Central Wyoming College.
- Riverton**—K28HL, Ch. 28, Riverton Fremont TV Club Inc.
 Technical Facilities: 1.188-kw ERP, 19-ft. above ground, 7237-ft. above sea level, lat. 43° 27' 000", long. 108° 14' 000".
 Ownership: Riverton Fremont TV Club Inc.
- Riverton, etc.**—K03ER, Ch. 3, Riverton Fremont TV Club Inc. (KCNC-TV Ch. 4 Denver)
 Technical Facilities: 0.116-kw ERP, 7237-ft. above sea level, lat. 42° 43' 05", long. 108° 09' 10".
- Riverton, etc.**—K07UZ, Ch. 7, Riverton Fremont TV Club Inc. (KFNE Ch. 10 Riverton)
 Technical Facilities: 0.442-kw ERP, 46-ft. above ground, 5256-ft. above sea level, lat. 43° 02' 22", long. 108° 26' 15".
- Riverton, etc.**—K12MJ, Ch. 12, Riverton Fremont TV Club Inc.
- Technical Facilities:** 0.22-kw ERP, lat. 43° 002' 22", long. 108° 26' 15".
- Rock River**—K04KW, Ch. 4, Town of Rock River. (KCNC-TV Ch. 4 Denver)
 Technical Facilities: 0.08-kw ERP, lat. 41° 42' 24", long. 105° 54' 53".
- Rock River**—K06LU, Ch. 6, Town of Rock River. (KGWN-TV Ch. 5 Cheyenne)
 Technical Facilities: 0.005-kw ERP, 36-ft. above ground, 7395-ft. above sea level, lat. 41° 42' 24", long. 105° 54' 53".
- Rock River**—K07JE, Ch. 7, Town of Rock River. (KMGH-TV Ch. 7 Denver)
 Technical Facilities: 0.021-kw ERP, lat. 41° 42' 24", long. 105° 54' 55".
- Rock River**—K13KE, Ch. 13, Town of Rock River. (KUSA-TV Ch. 9 Denver)
 Technical Facilities: 0.02-kw ERP, lat. 41° 42' 24", long. 105° 54' 55".
- Rock Springs**—K18ER, Ch. 18, Loflin Children's Trust-Two. Phone: 504-928-3574.
 Technical Facilities: 1000-w TPO, 0.09-kw ERP, 41-ft. above ground, 7352-ft. above sea level, lat. 41° 29' 50", long. 109° 20' 36".
 Transmitter: Wilkens Peak Rd., approx. 11.3-mi. ESE of Green River.
 Began Operation: March 31, 1998.
 Ownership: Loflin Children's Trust-One, Two & Four.
- Rock Springs**—K20FA, Ch. 20, Loflin Children's Trust-Two. Phone: 504-928-3574.
 Technical Facilities: 1000-w TPO, 0.09-kw ERP, 41-ft. above ground, 7352-ft. above sea level, lat. 41° 29' 50", long. 109° 20' 36".
 Transmitter: Wilkens Peak Rd., approx. 11.3-mi. ESE of Green River.
 Began Operation: March 31, 1998.
 Ownership: Loflin Children's Trust-One, Two & Four.
- Rock Springs**—K26DK, Ch. 26, Larry H. Miller Communications Corp.
 Technical Facilities: 1.32-kw ERP, 23-ft. above ground, 8678-ft. above sea level, lat. 41° 26' 05", long. 109° 07' 00".
- Rock Springs**—K30EQ, Ch. 30, Loflin Children's Trust-Two. Phone: 504-928-3574.
 Technical Facilities: 1000-w TPO, 0.09-kw ERP, 41-ft. above ground, 7349-ft. above sea level, lat. 41° 29' 50", long. 109° 20' 36".
 Transmitter: Wilkens Peak Rd., approx. 11.3-mi. ESE of Green River.
 Began Operation: March 31, 1998.
 Ownership: Loflin Children's Trust-One, Two & Four.
- Rock Springs**—K45IA, Ch. 45, Clear Channel Broadcasting Licenses Inc. Phone: 918-388-5222.
 Technical Facilities: 1-kw ERP, 26-ft. above ground, 8720-ft. above sea level, lat. 41° 26' 005", long. 109° 007' 000".
 Ownership: Clear Channel Communications Inc.
- Rock Springs**—K48FE, Ch. 48, Loflin Children's Trust-One. Phone: 504-928-3574.
 Technical Facilities: 1000-w TPO, 0.09-kw ERP, 41-ft. above ground, 7352-ft. above sea level, lat. 41° 29' 50", long. 109° 20' 36".
- Transmitter:** Wilkens Peak Rd., approx. 11.3-mi. ESE of Green River.
 Began Operation: March 31, 1998.
 Ownership: Loflin Children's Trust-One, Two & Four.
- Rock Springs**—K56FV, Ch. 56, Loflin Children's Trust-One. Phone: 504-928-3574.
 Technical Facilities: 1000-w TPO, 0.09-kw ERP, 42-ft. above ground, 7352-ft. above sea level, lat. 41° 29' 50", long. 109° 20' 36".
 Transmitter: Wilkens Peak Rd., approx. 11.3-mi. ESE of Green River.
 Began Operation: March 31, 1998.
 Ownership: Loflin Children's Trust-One, Two & Four.
- Rock Springs**—K58EW, Ch. 58, Loflin Children's Trust-One. Phone: 504-928-3574.
 Technical Facilities: 1000-w TPO, 0.09-kw ERP, 41-ft. above ground, 7352-ft. above sea level, lat. 41° 29' 50", long. 109° 20' 36".
 Transmitter: Wilkens Peak Rd., approx. 11.3-mi. ESE of Green River.
 Began Operation: March 31, 1998.
 Ownership: Loflin Children's Trust-One, Two & Four.
- Rock Springs**—K64EP, Ch. 64, Loflin Children's Trust-One. Phone: 504-928-3574.
 Technical Facilities: 1000-w TPO, 0.09-kw ERP, 42-ft. above ground, 7352-ft. above sea level, lat. 41° 29' 50", long. 109° 20' 36".
 Transmitter: Wilkens Peak Rd., approx. 11.3-mi. ESE of Green River.
 Began Operation: March 31, 1998.
 Ownership: Loflin Children's Trust-One, Two & Four.
- Rock Springs, etc.**—K22BK, Ch. 22, Central Wyoming College. (KCWC-TV Ch. 4 Lander-Riverton)
 Technical Facilities: 0.83-kw ERP, 59-ft. above ground, 7703-ft. above sea level, lat. 41° 29' 50", long. 109° 20' 36".
 Transmitter: Wilkens Peak, approx. 7-mi. ESE of Green River.
- Saratoga & rural area**—K11ER, Ch. 11, Elk Mountain TV Co. (KGWN-TV Ch. 5 Cheyenne)
 Technical Facilities: 0.021-kw ERP, lat. 41° 25' 50", long. 106° 41' 40".
- Saratoga & rural area**—K13EI, Ch. 13, Elk Mountain TV Co. (KTWO-TV Ch. 2 Casper)
 Technical Facilities: 0.095-kw ERP, lat. 41° 25' 50", long. 106° 41' 40".
- Saratoga, etc.**—K07NT, Ch. 7, Central Wyoming College. (KCNC-TV Ch. 4 Denver) Phone: 307-856-6944.
 Technical Facilities: 0.06-kw ERP, lat. 41° 19' 003", long. 106° 21' 18".
 Ownership: Central Wyoming College.
- Saratoga, etc.**—K09OC, Ch. 9, Central Wyoming College. (KRMA-TV Ch. 6 Denver) Phone: 307-856-6944.
 Technical Facilities: 0.061-kw ERP, lat. 41° 19' 003", long. 106° 21' 18".
 Ownership: Central Wyoming College.
- Sheridan**—K09XK, Ch. 7, KTUV Communications Inc.
 Technical Facilities: 2.06-kw ERP, lat. 44° 37' 37", long. 107° 006' 51".

Sheridan—K26BE, Ch. 26, Central Wyoming College. (KCWC-TV Ch. 4 Lander-Riverton)
 Technical Facilities: 12.1-kw ERP, lat. 44° 36' 007", long. 106° 55' 54".
 Transmitter: 2.5-mi. NW of Storey.

Sheridan—KJCV-LP, Ch. 29, Western Family Television inc. Phone: 406-442-2655.
 Technical Facilities: 8-kw ERP, 66-ft. above ground, 7749-ft. above sea level, lat. 44° 37' 20", long. 107° 06' 57".
 Ownership: Western Family Television Inc.

Sheridan, etc.—K55BL, Ch. 55, Wyoming Channel 2 Inc. (KTWO-TV Ch. 2 Casper)
 Technical Facilities: 4.35-kw ERP, lat. 44° 36' 007", long. 106° 55' 54".
 Ownership: Equity Broadcasting Corp.

Shoshoni—K13NZ, Ch. 13, Wyoming Channel 2 Inc. (KGWC-TV Ch. 14 Casper; KTWO-TV Ch. 2 Casper)
 Technical Facilities: 0.012-kw ERP, lat. 43° 26' 15", long. 108° 00' 002".
 Ownership: Equity Broadcasting Corp.

Shoshoni—K30GV, Ch. 30, Riverton-Fremont TV Club Inc.
 Technical Facilities: 1.186-kw ERP, 19-ft. above ground, 7237-ft. above sea level, lat. 43° 27' 000", long. 108° 14' 000".

Shoshoni—K32EL, Ch. 32, Riverton-Fremont TV Club Inc.
 Technical Facilities: 100-w TPO, 1.18-kw ERP, 28-ft. above ground, 7236-ft. above sea level, lat. 43° 27' 00", long. 108° 14' 00".
 Ownership: Riverton Fremont TV Club Inc.

Shoshoni—K35CV, Ch. 35, Wyoming Channel 2 Inc. (KTWO-TV Ch. 2 Casper)
 Technical Facilities: 1.09-kw ERP, 39-ft. above ground, 8271-ft. above sea level, lat. 43° 26' 15", long. 107° 59' 51".
 Ownership: Equity Broadcasting Corp.

Shoshoni—K42ER, Ch. 42, Riverton Fremont TV Club Inc.
 Technical Facilities: 1.19-kw ERP, lat. 43° 27' 000", long. 108° 14' 000".
 Transmitter: Boysen Peak, approx. 6.94-mi. NW of Shoshoni.

Shoshoni, etc.—K38EK, Ch. 38, Riverton Fremont TV Club Inc. Phone: 307-856-3322.
 Technical Facilities: 100-w TPO, 1.2-kw ERP, 18-ft. above ground, 7237-ft. above sea level, lat. 43° 27' 00", long. 108° 14' 00".
 Transmitter: 7-mi. NW of Shoshoni, on Boysen Peak.
 Began Operation: March 15, 1996.
 Ownership: Riverton Fremont TV Club Inc.

Shoshoni, etc.—K40AQ, Ch. 40, Riverton Fremont TV Club Inc. (KGWL-TV Ch. 5 Lander)
 Technical Facilities: 1.188-kw ERP, lat. 43° 27' 00", long. 108° 14' 00".
 Transmitter: Boysen Peak, approx. 7-mi. NW of Shoshoni.

South Fork—K02LG, Ch. 2, Central Wyoming College. (KRMA-TV Ch. 6 Denver) Phone: 307-856-6944.
 Technical Facilities: 0.05-kw ERP, lat. 44° 14' 30", long. 109° 31' 30".
 Ownership: Central Wyoming College.

South Fork—K06KS, Ch. 6, Park County. (KRMA-TV Ch. 6 Denver; KTWO-TV Ch. 2 Casper)
 Technical Facilities: 0.04-kw ERP, lat. 44° 14' 003", long. 109° 31' 30".

South Fork—K11GG, Ch. 11, Park County. (KTVO Ch. 2 Billings)
 Technical Facilities: 0.036-kw ERP, lat. 44° 14' 30", long. 109° 31' 30".

South Fork, etc.—K13FX, Ch. 13, Park County. (KSVI Ch. 6 Billings)
 Technical Facilities: 0.036-kw ERP, 6335-ft. above sea level, lat. 44° 14' 30", long. 109° 31' 30".

South Park—K07KS, Ch. 7, Fisher Broadcasting Inc.
 Technical Facilities: 0.01-kw ERP, lat. 43° 23' 20", long. 110° 44' 15".

South Park—K09LF, Ch. 9, NPG of Idaho Inc.
 Technical Facilities: 0.01-kw ERP, lat. 43° 23' 20", long. 110° 44' 15".
 Ownership: News Press & Gazette Co.

Sundance, etc.—K09AC, Ch. 9, Sundance Community TV Assn. (KTWO-TV Ch. 2 Casper)
 Technical Facilities: 0.002-kw ERP, 5840-ft. above sea level, lat. 44° 23' 18", long. 104° 20' 33".

Sunlight Basin—K13SP, Ch. 13, Park County. (KTWO-TV Ch. 2 Casper)
 Technical Facilities: 0.12-kw ERP, lat. 44° 45' 25", long. 109° 22' 21".

Sunlight Basin, etc.—K04DB, Ch. 4, Park County. (KTVQ Ch. 2 Billings)
 Technical Facilities: 0.079-kw ERP, lat. 44° 45' 25", long. 109° 22' 21".

Sunlight Basin, etc.—K05CC, Ch. 5, Park County. (KSVI Ch. 6 Billings; KULR-TV Ch. 8 Billings)
 Technical Facilities: 0.079-kw ERP, lat. 44° 45' 25", long. 109° 22' 21".

Sunlight Basin, etc.—K11QL, Ch. 11, Central Wyoming College. (KRMA-TV Ch. 6 Denver) Phone: 307-856-6944.
 Technical Facilities: 0.12-kw ERP, lat. 44° 45' 25", long. 109° 22' 21".
 Ownership: Central Wyoming College.

Teton Village—K19FG, Ch. 19, Central Wyoming College. (KCWC-TV Ch. 4 Lander-Riverton) Phone: 308-856-6944.
 Technical Facilities: 0.137-kw ERP, 20-ft. above ground, 6758-ft. above sea level, lat. 43° 32' 06", long. 110° 44' 28".

Teton Village—K25ID, Ch. 25, Central Wyoming College. (KCWC-TV Ch. 4 Lander-Riverton)
 Technical Facilities: 0.298-kw ERP, 27-ft. above ground, 10437-ft. above sea level, lat. 43° 35' 50", long. 110° 52' 13".
 Ownership: Central Wyoming College.

Thayne, etc.—K05GJ, Ch. 5, Lower Star Valley Non-Profit TV Assn. (KIFI-TV Ch. 8 Idaho Falls)

Technical Facilities: 0.216-kw ERP, 6430-ft. above sea level, lat. 43° 01' 23", long. 111° 04' 21".

Thayne, etc.—K07PB, Ch. 7, Lower Star Valley Non-Profit TV Assn.
 Technical Facilities: 0.261-kw ERP, 6430-ft. above sea level, lat. 43° 01' 23", long. 111° 04' 21".

Thayne, etc.—K12LI, Ch. 12, Lower Star Valley Non-Profit TV Assn. (KPMV Ch. 6 Pocatello)
 Technical Facilities: 0.261-kw ERP, 6430-ft. above sea level, lat. 43° 01' 23", long. 111° 04' 21".

Upper Bear Valley, etc.—K09JL, Ch. 9, Upper Bear River TV Service. (KSL-TV Ch. 5 Salt Lake City)
 Technical Facilities: 0.115-kw ERP, lat. 41° 21' 14", long. 110° 54' 38".

Upper Bear Valley, etc.—K11JQ, Ch. 11, Upper Bear River TV Service. (KUTV Ch. 2 Salt Lake City)
 Technical Facilities: 0.023-kw ERP, lat. 41° 21' 14", long. 110° 54' 38".

Wood River—K07RT, Ch. 7, Central Wyoming College. (KRMA-TV Ch. 6 Denver) Phone: 307-856-6944.
 Technical Facilities: 0.09-kw ERP, lat. 44° 00' 30", long. 108° 56' 10".
 Ownership: Central Wyoming College.

Wood River, etc.—K04LA, Ch. 4, Park County. (KTWO-TV Ch. 2 Casper)
 Technical Facilities: 0.09-kw ERP, lat. 44° 00' 30", long. 108° 56' 10".

Wood River, etc.—K06DJ, Ch. 6, Park County. (KTVQ Ch. 2 Billings)
 Technical Facilities: 0.048-kw ERP, lat. 44° 00' 30", long. 108° 56' 10".

Wood River, etc.—K13FO, Ch. 13, Park County. (KSVI Ch. 6 Billings; KULR-TV Ch. 8 Billings)
 Technical Facilities: 0.05-kw ERP, lat. 44° 00' 30", long. 108° 56' 10".

Worland—K04DZ, Ch. 4, Farmers TV Assn. (KULR-TV Ch. 8 Billings)
 Technical Facilities: 0.009-kw ERP, lat. 43° 56' 14", long. 107° 54' 45".

Worland—K12BK, Ch. 12, Farmers TV Assn. (KTWO-TV Ch. 2 Casper)
 Technical Facilities: 0.009-kw ERP, lat. 43° 56' 14", long. 107° 54' 45".

Wyodak, etc.—K08AA, Ch. 8, Wyoming Channel 2 Inc. (KTWO-TV Ch. 2 Casper)
 Technical Facilities: 0.01-kw ERP, lat. 44° 12' 35", long. 105° 28' 00".
 Ownership: Equity Broadcasting Corp.

Guam

Agana—K28HS, Ch. 28, E. C. Development Ventures. (KUAM-LP Ch. 20 Tamuning) Phone: 671-475-6801.
 Technical Facilities: 0.15-kw ERP, 49-ft. above ground, 131-ft. above sea level, lat. 13° 29' 13.8", long. 144° 46' 50".
 Ownership: E. C. Development Ventures.

Agana—K30HB, Ch. 30, E. C. Development Ventures. (KUAM-LP Ch. 20 Tamuning) Phone: 671-475-6801.
 Technical Facilities: 0.15-kw ERP, 49-ft. above ground, 131-ft. above sea level, lat. 13° 29' 13.8", long. 144° 46' 50".
 Ownership: E. C. Development Ventures.

Agana—K32GB, Ch. 32, E. C. Development Ventures. Phone: 671-475-6801.
 Technical Facilities: 0.15-kw ERP, 49-ft. above ground, 131-ft. above sea level, lat. 13° 29' 13.8", long. 144° 46' 50".
 Ownership: E. C. Development Ventures.

Agana—K36GJ, Ch. 36, E. C. Development Ventures. Phone: 671-475-6801.
 Technical Facilities: 0.15-kw ERP, 49-ft. above ground, 131-ft. above sea level, lat. 13° 29' 13.8", long. 144° 46' 50".
 Ownership: E. C. Development Ventures.

Dededo—KEQI-LP, Ch. 22, Sorensen Television Systems Inc.
 Technical Facilities: 0.97-kw ERP, 85-ft. above ground, 725-ft. above sea level, lat. 13° 29' 17", long. 144° 49' 30".
 Ownership: Sorensen Television Systems Inc.

Tamuning—KUAM-LP, Ch. 20, Pacific Telestations Inc. Phone: 671-637-5826. Fax: 671-637-9865.
 Studio: 600 Harmen Loop Rd., No. 102, Dededo, GU 96912.

Technical Facilities: 1000-w TPO, 13.1-kw ERP, 174-ft. above ground, 371-ft. above sea level, lat. 13° 30' 34", long. 144° 48' 36".
 Transmitter: 193 Tumon Lane.
 Began Operation: May 15, 1995.
 Ownership: Micronesia Broadcasting Corp.
 Personnel: Joseph G. Calvo, General Manager; Richard Garman, Chief Engineer; Krista Gaza, Sales Manager.

Mariana Islands

Garapan & Saipan—KPPI-LP, Ch. 7, Sorensen Television Systems Inc.
 Technical Facilities: 0.78-kw ERP, 79-ft. above ground, 212-ft. above sea level, lat. 15° 11' 25", long. 145° 42' 59".
 Ownership: Sorensen Television Systems Inc.

Virgin Islands

Charlotte Amalie—WBIV-LP, Ch. 38, Virgin Islands Telecommunications Ventures.
 Technical Facilities: 1000-w TPO, 20-kw ERP, 1667-ft. above sea level, lat. 18° 21' 33", long. 64° 58' 18".
 Transmitter: Crown Mountain.
 Began Operation: September 29, 1999.
 Ownership: Virgin Islands Telecommunications Ventures LLC.

Charlotte Amalie—WFIG-LP, Ch. 5, WSVI-TV Acquisition Corp. (WSVI Ch. 8 Christiansted)
 Technical Facilities: lat. 18° 21' 26", long. 064° 56' 50".

Charlotte Amalie—WMNS-LP, Ch. 22, V. I. Christian Ministries Inc. Phone: 340-714-4399.

Virgin Islands — Low Power TV & TV Translator Stations

Technical Facilities: 10-kw ERP, 29-ft. above ground, 1509-ft. above sea level, lat. 18° 21' 17", long. 64° 56' 51".

Holds CP for change to 5-kw ERP, 98-ft. above ground, 1562-ft. above sea level, lat. 18° 21' 28", long. 64° 56' 53". BDFCDL-20060327AIN.

Ownership: V.I. Christian Ministries Inc.

Charlotte Amalie—WVGN-LP, Ch. 14, LKK Group Corp. Phone: 800-275-6437.

Technical Facilities: 0.7-kw ERP, 197-ft. above ground, 1687-ft. above sea level, lat. 18° 21' 26", long. 64° 58' 17".

Ownership: LKK Group Corp.

Christainsted—W05AW, Ch. 5, Virgin Islands Public Television System. (WTJX-TV Ch. 12 Charlotte Amalie)

Technical Facilities: 0.06-kw ERP, lat. 17° 45' 25", long. 064° 47' 59".

Christiansted—W21AA, Ch. 21, Virgin Islands Public Television System. (WTJX-TV Ch. 12 Charlotte Amalie)

Technical Facilities: lat. 17° 44' 007", long. 064° 40' 46".

Christiansted—WEYA-LP, Ch. 52, Frontline Missions International Inc. Phone: 340-715-7729.

Technical Facilities: 2.5-kw ERP, 131-ft. above ground, 891-ft. above sea level, lat. 17° 43' 46", long. 64° 41' 16".

Holds CP for change to channel number 10, 3-kw ERP, 94-ft. above ground, 1094-ft. above sea level, lat. 17° 45' 22", long. 64° 47' 57". BPTVL-20050926AEH.

Ownership: Frontline Missions International Inc.

Frederiksted—WEON-LP, Ch. 60, Trinity Broadcasting Network Inc.

Technical Facilities: 10-kw ERP, 197-ft. above ground, 257-ft. above sea level, lat. 17° 41' 43", long. 64° 52' 57".

St. Thomas—W29CB, Ch. 29, Three Angels Broadcasting Network Inc. Phones: 618-627-4651; 800-752-3226. Fax: 618-627-4155.

Studio: 3991 Charley Good Rd., West Frankfort, IL 62896.

Technical Facilities: 1000-w TPO, 35.02-kw ERP, 200-ft. above ground, 1592-ft. above sea level, lat. 18° 21' 25", long. 64° 58' 00".

Transmitter: Estate Dorothea 22A.

Ownership: Three Angels Broadcasting Network Inc.

Personnel: Moses Primo, Chief Engineer.

Ownership of Low Power Television/Translator Stations

Includes licensees and permittees. Lottery grantees not included.

A1A TV INC.

126 Hercules Rd.
St. Augustine, FL 32086-6718
Phone: 904-794-6774
E-mail: a1atv@aug.com
Ownership: Fred Campbell.
LPTV Stations:
Florida: WQXT-CA St. Augustine.

ABACUS TELEVISION

1801 Columbia Rd. NW
Suite 101
Washington, DC 20009-2031
Phone: 202-462-3680
Fax: 202-462-3781
E-mail: abacuscommco@covad.net

Branch Office:

514 Chautauqua St.
Pittsburgh, PA 15214
Phone: 412-322-5526

Ownership: Benjamin Perez, Pres..

LPTV Stations:

Florida: WJKF-CA Jacksonville.
Ohio: WSSS-LP Steubenville.
Pennsylvania: WWBP-LP Freedom; WQVC-CA Greensburg; W29AV Pittsburgh; WPTG-LP Pittsburgh; W45AU Uniontown.
West Virginia: WWWV-LP Wheeling.

ABILENE CHRISTIAN U.

1600 Campus Court
ACU Box 27820
Abilene, TX 79699
Phone: 325-674-2441
Fax: 325-674-2417

E-mail: kesslerj@acv.edu

Web site: <http://www.acu.edu>

Officers:

J.R. Kessler, Operations Director
Larry Bradshaw, Chief Operating Officer

LPTV Stations:

Texas: K07UF Abilene.

Other Holdings:

Radio.

ABUNDANT LIFE BROADCASTING INC.

914 Cirby Way
Roseville, CA 95661
Phone: 916-786-8350

LPTV Stations:

California: K27EU Sacramento.

ACADIANA CABLE ADVERTISING INC.

Drawer 7186
Opelousas, LA 70571
Phone: 319-948-7267

Officers:

Frank T. Daly Jr., President
J. E. Brignac, Secretary-Treasurer

LPTV Stations:

Louisiana: KDGC-LP Opelousas.

ACCESS.1 COMMUNICATIONS CORP.

11 Penn Plaza, 16th Floor
New York, NY 10001
Phone: 212-714-1000

Officers:

Sydney L. Small, Chairman & Chief Executive Officer

Chesley Maddox-Dorsey, President & Chief Operating Officer

Adriane Gaines, Secretary

Ownership: Adriane Gaines, 3.44%; Sydney L. Small, 50.16%; Chesley Maddox-Dorsey, 5.28%.

Represented (legal): Rubin, Winston, Diercks, Harris & Cooke LLP.

LPTV Stations:

New Jersey: WMGM-LP Atlantic City.

Commercial TV Stations:

New Jersey: WMGM-DT Wildwood; WMGM-TV Wildwood.

Other Holdings:

Radio.

COUNTY OF ACCOMACK

Box 388
Accomack, VA 23301-0388
LPTV Stations:

Virginia: W58AK Craddockville; W63AM Craddockville; W68BH Craddockville & Onancock; W25AA Onancock & Craddockville; W41AC Onancock & Craddockville; W44AD Onancock & Craddockville; W60AL Onancock & Craddockville.

ACME COMMUNICATIONS INC.

2101 E. 4th St.
Suite 202A
Santa Ana, CA 92705
Phone: 715-245-9499

Officers:

Jamie Kellner, Chairman & Chief Executive Officer

Douglas Gealy, President & Chief Operating Officer

Tom Allen, Executive Vice President, Secretary & Chief Financial Officer

Ownership: Gabelli Capital LLC, 10.11%; CEA Capital Partners USA LP, 9.57%; James Collis, 9.57%; Brian McNeill, 9.57%; Cannell Capital LLC, 8.62%; Dimensional Fund Advisors Inc., 7.2%; Alta Communications VI LP, 6.72%; Wynnefield Capital, 5.68%; Jamie Kellner, 4.72%; Douglas Gealy, 3.39%; Thomas D. Allen, 3.38%; Thomas Embrescia, 0.90%.

Represented (legal): O'Melveny & Myers LLP; Dickstein Shapiro Morin & Oshinsky LLP.

LPTV Stations:

New Mexico: K24CT Alamogordo; K28HB Alamogordo; K17EM Roswell.

Commercial TV Stations:

Florida: WTVK Naples; WTVK-DT Naples.

Illinois: WBUI Decatur; WBUI-DT Decatur.

New Mexico: KASY-DT Albuquerque; KASY-TV Albuquerque; KRWB-TV Roswell; KWBO Santa Fe; KWBO-DT Santa Fe.

Ohio: WBDT Springfield; WBDT-DT Springfield.

Tennessee: WBXX-DT Crossville; WBXX-TV Crossville.

Wisconsin: WBUW Janesville; WBUW-DT Janesville; WWB Suring; WWB-DT Suring.

ACTION COMMUNITY TELEVISION BROADCASTING NETWORK INC.

1701 Sunset Blvd.
Suite 205
Rocky Mount, NC 27804
Phone: 252-446-8857

Officer:

Herbert Greenberg, President

Represented (legal): Reddy, Begley & McCormick LLP.

LPTV Stations:

North Carolina: WHIG-LP Rocky Mount.

ADELANTE TELEVISION LIMITED PARTNERSHIP

Hwy. 7 E
Lawton, OK 73501

Ownership: Robert H. Drewry; William T. Drewry; Susan Drewry Battaglia, 68.84% jointly; William A. Scott, 10.28%; Drewry Family Trusts, Robert H. Drewry & William T. Drewry, Trustees, 8.12%; Judy W. Bryan, 5.76%; James T. Warkentin, 5.76%.

LPTV Stations:

Texas: KTMO-LP Amarillo; KTLD-LP Odessa; KTLE-LP Odessa.

ROBERT D. ADELMAN

731 N. Balsam
Ridgecrest, CA 93555
Phone: 760-371-1700

Represented (legal): Putbren, Hunsaker & Trent PC.

LPTV Stations:

California: KTRO-LP Lancaster.

AGK COMMUNICATIONS ASSOC.

4853 Manor Hill Rd.
Syracuse, NY 13215
Phone: 315-468-0908

LPTV Stations:

New York: WHSU-CA Syracuse.

VICTOR AGMATA

1170 N. King St.
Honolulu, HI 96817
Phone: 808-847-1151

LPTV Stations:

Hawaii: K56EX Honolulu.

AGUILAR TV CLUB

Box 199
Aguilar, CO 81020-0199
Phone: 719-547-0639

E-mail: aguilartv@hotmail.com

Officer:

Bruce E. Merritt, Information Contact

LPTV Stations:

Colorado: K02AC Aguilar; K07AG Aguilar; K09AH Aguilar.

AIRWAVES INC.

c/o John C. Terrill
453 Simoron Dr.
Ogden, UT 84404
Phone: 801-393-0012

Web site: <http://www.telemundo-utah.com>

Officer:

John C. Terrill, President

LPTV Stations:

Utah: KUTA-LP Logan; K57JB Park City.

AKRON TV INC.

1280 Bowie St.
Beaumont, TX 77701
Phone: 409-813-1000

E-mail: gershon7@juno.com

LPTV Stations:

Ohio: WAKN-LP Akron.

ALABAMA HERITAGE COMMUNICATIONS LLC

Box 10
Jacksonville, AL 36265
Phone: 256-782-5133

Ownership: Thomas E. Williams, Chief Exec. Officer.

Represented (legal): Cohn & Marks LLP.

LPTV Stations:

Alabama: WJXS-CA Jacksonville.

ALASKA BROADCAST TELEVISION INC.

Box 210830
Anchorage, AK 99521
Phone: 907-337-2020
Fax: 907-333-9851

Officers:

Jerry L. Prevo, President

Michael D. Murray, Vice President, Operations

John Haynes, Vice President

Floyd Dameron, Secretary

Larry Linegar, Treasurer

Ownership: Anchorage Baptist Temple, 14%; Curt Beytebiere, 14%; Robert Carr, 14%; Floyd Dameron, 14%; John Haynes, 14%; Larry Linegar, 14%; Michael Paulsen, 14%; ABT ownership; Grace Mitchell; Bennie McFather; Jerry Prevo, 100% jointly.

Represented (legal): Joseph E. Dunne III.

LPTV Stations:

Alaska: KCFT-LP Anchorage.

ALASKA CORP. OF SEVENTH DAY ADVENTISTS

6100 O'Malley Rd.
Anchorage, AK 99516
Phone: 907-346-1004

Low Power TV/Translator Owners

LPTV Stations:

Alaska: K05KF Dillingham.

ALASKA PUBLIC TELECOMMUNICATIONS INC.

3877 University Dr.
Anchorage, AK 99508
Phone: 907-563-7070
Fax: 907-273-9192

Officers:

Tom Williams, Chairman
Susan Satlin, President
Paul Stankovich, General Manager
Ronnie Dent, Development Manager
Patsy Parker, Finance Manager
Ronnie Dent, Public Information Officer

Ownership: Non-profit organization.

LPTV Stations:

Alaska: K67AY Bird Point & Girdwood; K05FW Girdwood; K07PF Homer; K48AC Kasilof; K12LA Kenai, etc.; K21AM Ninilchik.

ETV Stations:

Alaska: KAKM Anchorage.

STATE OF ALASKA

5900 E. Tudor Rd.
Division of Information Services
Anchorage, AK 99507

Phone: 907-269-5744

Officer:

John Morrone, Deputy Director

Ownership: State government.

LPTV Stations:

Alaska: K04LY Adak; K13SH Adak; K04LL Akhiok; K09UD Akhiok; K10MV Akiak; K12NS Akiak; K04LK Akutan; K09RH Akutan; K04ND Alakanuk; K08KD Alakanuk; K08HU Aleknagik; K13RP Aleknagik; K09QL Allakaket/Alatna; K04GP Alyeska; K11QI Ambler; K04DX Anaktuvuk Pass; K09RS Anaktuvuk Pass; K51AF Anchor Point; K07SS Angoon; K09QF Angoon; K02KY Aniak; K11QN Aniak; K07RE Anvik; K04LI Arctic Village; K09RV Arctic Village; K04LJ Atka; K09RX Atka; K04NH Atkasuk; K09TZ Atkasuk; K12NP Atnautik; K05II Atnautik; K04KS Barrow; K11NN Barrow; K04LC Beaver; K09QQ Beaver; K09TE Bettles; K13TE Bettles; K09TD Birch Creek; K13SY Birch Creek; K09HG Bird Point, etc.; K57BQ Bird Point, etc.; K04LU Buckland; K09RI Buckland; K02KK Cantwell; K09SI Cantwell; K13SD Cape Pole; K09QG Chalkyitsik; K02LO Chefornak; K04MK Chefornak; K13VV Chenega; K02KX Chevak; K10MT Chickaloon; K02LK Chignik; K07RY Chignik; K04MZ Chignik Lagoon; K09SO Chignik Lagoon; K02MR Chignik Lake; K11RQ Chignik Lake; K07QZ Chistochina; K09PX Chistochina; K13SB Chitina; K06LG Chuathbaluk; K09TT Circle; K13SI Circle; K03GO Circle Hot Springs; K06LR Circle Hot Springs; K06LK Clarks Point, etc.; K12NL Clarks Point, etc.; K09TV Coffman Cove; K13SZ Coffman Cove; K07TM Cold Bay; K13UO Cold Bay; K08KO Cooper Landing; K12MO Copper Center; K09OR Cordova; K15AK Cordova; K07TL Council; K09UK Council; K57DE Craig; K61DE Craig; K07RZ Crooked Creek; K04LT Deering; K09RN Deering; K17AF Delta Junction; K10LD Dillingham; K13UX Diomedes; K07RU Dot Lake; K13RM Dot Lake; K16DO Eagle River; K55DC Eagle River Road; K58BH Eagle River Road; K61CB Eagle River Road; K05IJ Eagle Village; K09RF Eagle Village; K09TN Eek; K11SD Eek; K04KR Egegik; K09SK Egegik; K09TA Eight Fathoms Bight; K13TG Eight Fathoms Bight; K04MS Ekwoik; K11QW Ekwoik; K09TK Eifin Cove; K03GA Elim; K09QS Elim; K05IH Emmonak; K31AG English Bay; K43AK English Bay; K04MY Emestine; K11RI Emestine; K04LG False Pass; K09RP False Pass; K07RC Fort

Yukon; K09TP Freshwater Bay; K13TW Freshwater Bay; K11RG Gakona; K04LZ Galena; K09QR Gambell; K08KA Girdwood; K10MB Girdwood; K12MM Girdwood Valley; K05HA Glenallen; K13UB Glennallen/Cooper Landing; K04LH Golovin; K07GX Golovin; K04KT Goodnews Bay; K09SG Goodnews Bay; K04NC Gravina & Pennock Islands; K02ML Gravina Island; K11QH Grayling; K02LW Gustavus; K04MR Gustavus; K07RF Haines; K09PD Haines; K08JY Halibut Cove; K12NW Halibut Cove; K58BI Healy; K09TB Hobart Bay; K13TT Hobart Bay; K08KP Hollis; K12NT Hollis; K07RJ Holy Cross; K02IB Homer & Seldovia; K04JH Homer & Seldovia; K13TR Homer & Seldovia; K11RK Homer/Seldovia; K04MO Hoonah; K07QV Hoonah; K04MC Hooper Bay; K09RY Hughes; K09QD Huslia; K09QI Hyaburg; K02MJ Hyder; K04MM Hyder; K04ME Igiugig; K09SP Igiugig; K04KO Iliamna; K07RV Iliamna; K25AI Indian & Hope; K47AM Indian & Hope; K04MF Ivanof Bay; K09SN Ivanof Bay; K09QP Kake; K12NR Kake; K09TM Kakhonak; K13TF Kakhonak; K09QY Kaktovik; K04IU Kaktovik (Barter Island); K09TR Kalskag; K11RF Kalskag; K09TX Kaltag; K04LS Karluk; K09QK Karluk; K09SM Kasaan; K13SG Kasaan; K02LZ Kasigluk; K09UE Kasigluk; K56AQ Kasilof; K61AN Kasilof; K67AU Kasilof; K23AF Kenai, etc.; K15AR Ketchikan; K21AH Ketchikan; K09RW Kiana; K09QW King Cove; K03GL King Mountain; K04KN King Salmon; K08KS King Salmon; K04LM Kipnuk; K09QZ Kivalina; K07TI Klawock; K11RA Klawock; K04KQ Klukwan; K11RD Klukwan; K02KZ Kobuk; K13SF Kobuk; K13UY Kodiak; K15AT Kodiak; K04JV Koliganek; K07QW Koliganek; K04LF Kongiganak; K09RG Kongiganak; K04MU Kotlik; K09SL Kotlik; K13UE Kotzebue; K02MB Koyuk; K03FZ Koyukuk; K13TQ Koyukuk; K09UJ Kwethluk; K11QY Kwethluk; K11SC Kwigillingok; K13UK Kwigillingok; K02MC Labouchere Bay; K07SK Labouchere Bay; K09TU Lake Louise, etc.; K11RJ Lake Louise, etc.; K09QE Larsen Bay; K02MN Levelock; K07TT Levelock; K07TH Lime Village; K11RW Lime Village; K05IR Long Island; K10MU Long Island; K07RX Manley Hot Springs; K13TN Manley Hot Springs; K07LB Manokotak; K09TQ Manokotak; K02KV Marshall; K07TK Marshall; K07TJ McGrath; K09QC McGrath; K03GK McKinley Park; K10MI McKinley Park; K04MD Mekoryuk; K07SQ Mentasta Lake; K09QJ Mentasta Lake; K07SL Metlakatla; K11QZ Metlakatla; K09TI Meyers Chuck; K13TB Meyers Chuck; K05IK Minchumina; K09SZ Minchumina; K05HZ Minto; K13TK Minto; K15AP Moose Pass; K02MW Mosquito Lake; K13UM Mosquito Lake; K13TJ Mountain Village; K13TZ Naknek; K11KR Naknek & South Naknek; K10MR Napakia; K13UV Napakia; K02MZ Napaskiak; K07SJ Napaskiak; K09TJ Naukati Bay; K13TS Naukati Bay; K04LQ Nelson Lagoon; K09QM Nelson Lagoon; K55DE Nenana; K09QV New Stuyahok; K13TO New Stuyahok; K02LN Newtok; K04MT Newtok; K03GD Nightmute; K10LU Nightmute; K04MB Nikolai; K09PR Nikolai; K04LR Nikolski; K09RK Nikolski; K39AA Ninilchik; K15AG Ninilchik, etc.; K27AI Ninilchik, etc.; K33AF Ninilchik, etc.; K07RI Noatak; K09OW Nome; K13UG Nome; K02LJ Nondalton; K09RQ Nondalton; K04KP Northway; K04IS Nuiqsut; K09RT Nuiqsut; K02KW Nulato; K13RN Old Harbor; K02MA Ouzinkie; K07QY Ouzinkie; K04MQ Paxson; K11QV Paxson; K09TS Pedro Bay; K13SV Pedro Bay; K04LB Pelican; K09RM Pelican; K04MA Perryville; K15AF Petersburg; K21CK Petersburg; K02LI Pilot Point; K15AU Pilot Station; K02LV Pitkas Point; K04MW Pitkas Point; K05HY Platinum; K13UJ Platinum; K04MV Point Baker; K09SY Point Baker; K04IQ Point Hope; K09QN Point Hope;

K04IT Point Lay; K09UC Point Lay; K09TL Port Alice; K13TL Port Alice; K07SH Port Alsworth; K13TU Port Alsworth; K09QB Port Graham; K13SC Port Graham; K13SA Port Heiden; K07RG Port Lions; K09SR Port Lions; K02LX Port Moller; K07SO Port Moller; K11QX Port Protection; K13TV Port Protection; K07TU Portage Creek; K13KY Portage Creek; K09SX Quinhagak; K13SK Quinhagak; K04LO Rampart; K09RD Rampart; K02LA Red Devil; K09TC Rowan Bay; K13TM Rowan Bay; K04KU Ruby; K09SH Russian Mission; K11SB Russian Mission; K09RA Sand Point; K07RD Savoonga; K02LS Scammon Bay; K07SR Scammon Bay; K09RL Selawik; K55DD Seward; K04KY Shageluk; K02LM Shaktolik; K07QU Shaktolik; K08KM Sheep Mountain; K12NO Sheep Mountain; K03GP Sheldon Point; K11QR Sheldon Point; K04LD Shishmaref; K09RZ Shishmaref; K07RA Shungnak; K11QE Skagway; K13QQ Skagway; K04KX Stana; K13SM Stana; K07SX Sleetmute; K05IB Sparrevohn; K09RE St. George; K13SX St. Mary's; K09QX St. Michael; K02LP St. Michaels; K09RB St. Paul; K04LE Stebbins; K09RR Stebbins; K04NA Stevens Village; K09SV Stevens Village; K13SE Stony River; K04LN Takotna; K09PN Takotna; K07RB Tanana; K07SA Tananak; K09SW Tananak; K13SJ Tatitlek; K11RV Telida; K13RO Telida; K04LW Teller; K09RO Teller; K07RH Tenakee Springs; K07SP Tetlin; K11QU Tetlin; K07SN Thorne Bay; K11RC Thorne Bay; K09QU Togiak; K13RR Tok; K04LV Toksook Bay; K11QG Toksook Bay; K16AF Trapper Creek; K24AG Trapper Creek; K08ID Tuluksak; K11RE Tuluksak; K09TF Tututuliak; K13TC Tututuliak; K09RC Unalakleet; K04KV Unalakleet; K02HO Unalakleet, etc.; K09OT Valdez; K15AI Valdez; K09TW Venetie; K04IR Wainwright; K09QD Wainwright; K02LT Wales; K04MN Wales; K07SI Whales Pass; K11RB Whales Pass; K11QT White Mountain; K13TD White Mountain; K09UB Whittier; K13TA Wiseman; K02ME Womens Bay; K07ST Womens Bay; K15AJ Wrangell; K21AF Wrangell; K09UA Yakutat.

LPTV Stations:

Alaska: K02KB Allakaket.

ALLBRITTON COMMUNICATIONS CO.

1000 Wilson Blvd.
Suite 2700
Arlington, VA 22209
Phone: 703-647-8700
Fax: 703-647-8707

E-mail: jfritz@allbrittontv.com

Officers:

Joe L. Allbritton, Chairman, Executive Committee
Robert L. Allbritton, Chairman & Chief Executive Officer

Lawrence I. Hebert, Vice Chairman
Frederick J. Ryan Jr., Vice Chairman, President & Chief Operating Officer

Jerald N. Fritz, Senior Vice President, Legal & Strategic Affairs

Stephen P. Gibson, Senior Vice President & Chief Financial Officer

Ownership: Joe L. Allbritton.

Represented (legal): Fulbright & Jaworski LLP.

LPTV Stations:

Alabama: WBMA-LP Birmingham.

Virginia: W05AA Roanoke.

Commercial TV Stations:
Alabama: WJSU-TV Anniston; WCFT-DT Tuscaloosa; WCFT-TV Tuscaloosa.

Arkansas: KATV Little Rock; KATV-DT Little Rock.

District of Columbia: WJLA-DT Washington; WJLA-TV Washington.

Oklahoma: KTUL Tulsa; KTUL-DT Tulsa.

Pennsylvania: WHTM-DT Harrisburg; WHTM-TV Harrisburg.

South Carolina: WCIV Charleston; WCIV-DT Charleston.

Virginia: WSET-DT Lynchburg; WSET-TV Lynchburg.

Newsapers:

Connecticut: Enfield Press

Massachusetts: Longmeadow News; Wallace Pennysaver; The Westfield Evening News (published by Allbritton affiliate Westfield News Advertiser Inc.)

MARK C. ALLEN

4531 Shannon Place
Redding, CA 96001
Phone: 530-246-8782
Fax: 530-547-4925

E-mail: kmcatv@yahoo.com

LPTV Stations:

California: KSPP-LP Palm Springs; KACX-LP Red Bluff; KMCA-LP Redding; KQX-LP Redding.

ALLISON TV ASSN.

11173 State Hwy. 151
Ignacio, CO 81137
LPTV Stations:
Colorado: K11BA Allison.

TOWN OF ALMA

Box 1050
Alma, CO 80420
LPTV Stations:
Colorado: K02GX Alma.

ALMANOR TV & FM ASSN.

Box 111
Chester, CA 96020-0111
LPTV Stations:
California: K57AD Chester; K63DP Chester; K59AU Chester, etc.; K67BS Chester, etc..

ALMADEN HISPANIC NETWORK INC.

Box 341440
Los Angeles, CA 90034

U. OF ALASKA

Box 755620
KUAC-TV
Fairbanks, AK 99775-5620
Phone: 907-474-7491

Ownership: Public educational institution.

LPTV Stations:

Alaska: K05FI Delta Junction; K07ND Healy; K05HI Nenana.

ETV Stations:

Alaska: KUAC-DT Fairbanks; KUAC-TV Fairbanks.

BOARD OF EDUCATION OF THE CITY OF ALBUQUERQUE

1130 University Blvd. NE
Albuquerque, NM 87102-1798
Phone: 505-277-2121

Fax: 505-277-2191

Represented (legal): Dow, Lohnes & Albertson PLLC.

LPTV Stations:

New Mexico: K28GF Cimarron; K02OE Conchas Dam; K40FI Farmington; K43AI Farmington; K31FX Pie Town; K33BN Taos; K49IL Tecolote.

ETV Stations:

New Mexico: KNME-DT Albuquerque; KNME-TV Albuquerque; KNMD-DT Santa Fe.

ALLAKAKET CITY COUNCIL

5900 E. Tudor Rd.
Anchorage, AK 99507

Phone: 213-622-4445
 Fax: 213-622-4443
 Officer:
 Juan Bruno Caamano, President
 Represented (legal): Katten, Munchin & Rosenman LLP.
 LPTV Stations:
 California: KTAV-LP Altadena; K55KD Simi Valley.
 Florida: WEYS-LP Miami.

ALPHA & OMEGA COMMUNICATIONS LLC

314 S. Redwood Rd.
 Salt Lake City, UT 84104
 Phone: 801-595-0056
 LPTV Stations:
 Idaho: KCLP-CA Boise.
 New Mexico: KYNM-LP Albuquerque.
 Utah: K58FT Huntsville.
 Commercial TV Stations:
 Utah: KTMW Salt Lake City.

ALPHA-OMEGA BROADCASTING OF ALBUQUERQUE INC.

4501 Montgomery NE
 Albuquerque, NM 87109
 Phones: 505-883-1300; 505-884-8355
 Officers:
 Raymond L. Franks Jr., Chairman
 Brenton D. Franks, Chief Operating & Financial Officer
 Represented (legal): Midlen Law Center.
 LPTV Stations:
 New Mexico: KTVS-LP Albuquerque.
 ETV Stations:
 New Mexico: KAZQ Albuquerque; KAZQ-DT Albuquerque.

AMKA BROADCAST NETWORK INC.

109 Bayview Blvd.
 Suite A
 Oldsmar, FL 34677
 Phone: 727-725-3500
 Fax: 813-814-7575
 Officer:
 Sotirios Agelatos, President & Chief Executive Officer
 LPTV Stations:
 Florida: WZRA-CA Oldsmar.

ANDERSON VALLEY TV INC.

Box 391
 Boonville, CA 95415
 LPTV Stations:
 California: K57CT Boonville & Philo; K59CH Boonville & Philo; K61CH Boonville & Philo; K63CE Boonville & Philo; K67CC Boonville & Philo; K69CU Boonville & Philo.

R. E. ANDREASSEN

HC 60
 Box 4860
 Delta Junction, AK 99737
 Phone: 907-895-5100
 LPTV Stations:
 Alaska: K100B Delta Junction.

ANET COMMUNICATIONS INC.

1026 Chorro St.
 No. 2
 San Luis Obispo, CA 93401
 LPTV Stations:
 California: KCCE-LP San Luis Obispo.

ANGOON PUBLIC SCHOOLS

5900 E. Tuor Rd.
 Anchorage, AK 99507

LPTV Stations:
 Alaska: K02JI Anagoon.

CITY OF ANVIK

5900 E. Tudor Rd.
 Anchorage, AK 99507
 LPTV Stations:
 Alaska: K02JY Anvik.

APEX BROADCASTING INC.

4307 Hwy. 39N
 Meridian, MS 39301
 LPTV Stations:
 Louisiana: KJEF-CA Jennings.

ARNOLD N. APPELBAUM

14830 Valley View Ave.
 La Mirada, CA 90638
 LPTV Stations:
 California: KSBT-LP Santa Barbara.

APPLE VALLEY TV ASSOCIATION INC.

Box 582
 Wenatchee, WA 98807-0582
 Phone: 509-663-0254
 Officer:
 Lonnie K. England, President & Chief Executive Officer
 LPTV Stations:
 Washington: KNEE-LP Malaga, etc..

AQUA-LAND COMMUNICATIONS INC.

60 Stage Coach Rd.
 Portage, IN 46368
 Phone: 219-767-1541
 Officer:
 Thomas W. Tittle, President & Chief Operating Officer
 LPTV Stations:
 Indiana: W04CQ Chesterton.

ARACELIS ORTIZ CORP.

PO Box 532979
 Harlingen, TX 78552
 Phone: 956-421-2635
 E-mail: jackief@lafamiliatv.com
 Officers:
 Aracelis Ortiz, President
 Julie Mejia, Vice President
 Veronica Ortiz, Treasurer
 Ownership: Aracelis Ortiz, see listing, 46%; Julie Mejia, 27%; Veronica Ortiz, 27%.
 LPTV Stations:
 Arizona: KCOS-LP Phoenix.
 Oklahoma: KLHO-LP Oklahoma City.
 Texas: KSPG-LP Carrizo Springs; KADM-LP Corpus Christi; KNTA-LP New Braunfels; KRYM-LP Raymondville.

ARDMORE COMMUNITY HEALTH & EDUCATION ORGANIZATION INC.

Box 7
 Ardmore, OK 73401
 Phone: 580-223-8077
 LPTV Stations:
 Oklahoma: KCYH-LP Ardmore.

ARIZONA STATE U. BOARD OF REGENTS

Arizona State U.
 c/o Elizabeth Craft
 Tempe, AZ 85287-2904
 Phones: 480-965-3506; 480-965-6738
 Fax: 480-965-1371
 Officers:
 Charles R. Allen, General Manager

Ray Murdock, Finance & Administration Manager
 Represented (legal): Covington & Burling.
 LPTV Stations:
 Arizona: K42AC Cottonwood, etc.; K14KK Flagstaff; K43IB Globe & Miami; K47GQ Parks; K55DB Prescott, etc.; K03FB Snowflake, etc..
 ETV Stations:
 Arizona: KAET Phoenix; KAET-DT Phoenix.

ARIZONA U. BOARD OF REGENTS

Modern Languages Bldg.
 No. 225
 Tucson, AZ 85721
 Phone: 602-621-7365
 Officers:
 Rudy Campbell, President
 Kurt Davis, Secretary
 George Amos, Treasurer
 John Platt, Assistant Treasurer
 LPTV Stations:
 Arizona: K20GG Duncan.

ASOCIACION EVANGELISTICA CRISTO VIENE INC.

Box 949
 Camuy, PR 00627
 Phone: 787-898-5120
 Fax: 787-898-0529
 Officers:
 Jose J. Avila, President
 Esther Robles, Secretary
 Ownership: Tito Apiles, 25%; Jose J Avila, 25%; Edwin Tavarez, 25%; Vincerte Vales, 25%.
 Represented (legal): Mitchell, Boyer & Associates PC.
 LPTV Stations:
 Puerto Rico: W54AQ Yauco.
 Commercial TV Stations:
 Puerto Rico: WCCV-DT Arecibo; WCCV-TV Arecibo.

ASPEN TELEVISION LLC

c/o Plum TV, 75 Industrial Rd.
 Box 610
 Wainscott, NY 11975
 Phone: 212-407-4965
 Officer:
 Chris Clowacki, President
 Represented (legal): Katten, Munchin & Rosenman LLP.
 LPTV Stations:
 Colorado: KSZG-LP Aspen.

ASSOCIATED CHRISTIAN TELEVISION SYSTEM INC.

4520 Parkbreeze Court
 Orlando, FL 32808
 Phone: 407-298-5555
 Officers:
 Claud Bowers, Chairman, President & Chief Executive Officer
 Angela Courte, Vice President, Operations
 P. B. Howell Jr., Vice President
 Freeda Bowers, Secretary-Treasurer & Chief Financial Officer
 Ownership: Non-profit organization.
 Represented (legal): Koerner & Olender PC.
 LPTV Stations:
 Florida: W69AY Alachua, etc.; WACX-LP Tallahassee.
 Commercial TV Stations:
 Florida: WACX-DT Leesburg.

THE ATLANTA CHANNEL INC.

Box 9556
 Panama City, FL 32407

LPTV Stations:
 Georgia: WTHC-LP Atlanta.

ATLANTIC COAST COMMUNICATIONS INC.

Box 340
 Holmdel, NJ 07733
 Phone: 732-264-8766
 LPTV Stations:
 New York: W26CE New York.

AURORA BROADCASTING INC.

c/o Trumper Communications, 90 Oakmont Lane
 Suite 200
 Westmont, IL 60559-1297
 Phone: 630-789-0090
 Officers:
 Jeffrey Trumper, President & Chief Executive Officer
 Gregory F. Curtis, Director
 William Kitsilis, Director
 Ownership: Jeffrey Trumper, 67%; Providence Equity Partners IV LP; Providence Equity Operating Partners IV LP.
 Represented (legal): Leventhal, Senter & Lerman PLLC.
 LPTV Stations:
 Virginia: W43B0 Marion.
 Commercial TV Stations:
 Tennessee: WEMT Greeneville; WEMT-DT Greeneville.

AVN INC.

2567 Central Ave.
 Augusta, GA 30904
 Phone: 706-736-6700
 E-mail: wbek@wbek.com
 Officers:
 Jeremy M. Coghlan, President & Programming Director
 M. J. Grootchand, Executive Vice President, Marketing
 Ownership: Jeremy M Coghlan.
 LPTV Stations:
 Georgia: WBK-CA Augusta.

FRANK & LINDA AZEVEDO

2731 Iowa Ave.
 Modesto, CA 95351
 Phone: 204-577-0743
 Officers:
 Frank Azevedo, Chairman, Chief Executive & Operating Officer
 Linda Azevedo, President, Secretary-Treasurer & Chief Financial Officer
 LPTV Stations:
 California: KAZV-LP Modesto.

AZTECA BROADCASTING CORP.

323 E. San Joaquin St.
 Tulare, CA 93274
 Phone: 559-686-1370
 E-mail: ksvntv@aol.com
 Officer:
 Rolando Collantes, President
 Ownership: Harry J Pappas. See Pappas Telecasting Companies.
 LPTV Stations:
 Arizona: K24DK Bullhead City.
 Utah: KSVN-CA Ogden.

BACA COUNTY

741 Main St.
 Springfield, CO 81073
 Phone: 719-523-6532
 Fax: 719-523-6584

Low Power TV/Translator Owners

LPTV Stations:

Colorado: K47CJ Deora; K45BU Deora & rural area; K49BT Deora & rural area; K51CL Deora, etc.; K08GY Mount Carmel; K10IM Mount Carmel; K13VR Mount Carmel; K12IM Mount Carmel & rural area.

BAKER COMMUNITY SERVICES DISTRICT

Box 590
Baker, CA 92309
LPTV Stations:
California: K06JL Baker; K07IH Baker; K09HL Baker; K11KJ Baker.

THEODORE BANNISTER

635 Cedar St.
Tigerton, WI 54486
Phone: 715-535-2793
E-mail: familyofchristchurch@frontiernet.net
LPTV Stations:
Wisconsin: W04CW Tigerton, etc..

WILLIAM A. BARNHARDT

212 Rock St.
Pomeroy, OH 45769
Phone: 740-992-6558
Fax: 740-992-6556
E-mail: tv27@eurekanet.com
LPTV Stations:
Ohio: WJOS-LP Pomeroy.

BARRY TELECOMMUNICATIONS INC.

Box 6607
West Palm Beach, FL 33405
Phone: 561-737-8000
Fax: 561-369-3067
Officers:
Jeanne O'Laughlin, Chairman
Jerry Carr, President & Chief Executive Officer
Phil DiComo, Vice President, Development
Bernard Henneberg, Vice President, Finance
Represented (legal): Schwartz, Woods & Miller.
LPTV Stations:
Florida: W44AY Fort Pierce.
ETV Stations:
Florida: WXEL-DT West Palm Beach; WXEL-TV West Palm Beach.
Other Holdings:
Radio.

BCB INC.

525 E. Tennessee St.
Florence, AL 35630
Phone: 256-764-8170
Fax: 256-764-8340
Officers:
Benny Carle, Chairman & Chief Executive Officer
Benjy Carle, Chief Operating Officer
Jay Carle, Chief Financial Officer
Ownership: Benny Carle.
LPTV Stations:
Alabama: WBCF-LP Florence; WXFL-LP Florence.
Other Holdings:
Radio.

B COMMUNICATIONS JOINT VENTURE

1106 Concho St.
Corpus Christi, TX 78407
Phone: 361-289-0125
Ownership: Gerald Benavides, 50%; Albert Benavides, 25%; Rick Benavides, 25%.
LPTV Stations:
Florida: W43CB Matecumbe.

Texas: KFLZ-CA San Antonio.

BEACH TV OF SOUTH CAROLINA INC.

Box 9556
Panama City Beach, FL 32407
Phone: 904-234-2773
LPTV Stations:
South Carolina: WGSC-LP Myrtle Beach;
WGSI-CA Myrtle Beach.

BEACH TV PROPERTIES INC.

8317 Front Beach Rd.
Suite 23
Panama City, FL 32407
Phone: 850-234-2773
E-mail: jud@touristnet.net
Officers:
Jud Colley, President
Tonita Davis, Secretary-Treasurer
Ownership: Jud Colley, 50%; Tonita Davis, 50%.
LPTV Stations:
Florida: WDES-CA Destin; WCAV-LP Key West; W46AN Panama City; WPFN-CA Panama City.
Louisiana: KNOV-LP New Orleans.
Commercial TV Stations:
Florida: WAWD Fort Walton Beach; WAWD-DT Fort Walton Beach; WPCT Panama City Beach; WPCT-DT Panama City Beach.

BEARTOOTH COMMUNICATIONS CO.

1500 Foremaster Lane
Las Vegas, NV 89101
Phone: 702-642-3333
LPTV Stations:
Montana: KBGF-LP Great Falls.

BEAR VALLEY BROADCASTING INC.

41506 Big Bear Blvd.
Box 1634
Big Bear Lake, CA 92315
Phones: 909-878-4886; 909-522-9063
Fax: 909-866-8452
LPTV Stations:
California: K06MU Big Bear Lake Valley.

BEAVER CITY CORP.

60 W. Center St.
Beaver, UT 84713
Phone: 435-438-2451
LPTV Stations:
Utah: K44HT Beaver; K46IB Beaver; K07GY Beaver, etc.; K09CS Beaver, etc.; K11CX Beaver, etc.; K13CV Beaver, etc..

BECKER BROADCAST SYSTEMS

517 S. 7th
Kiowa, KS 67070
LPTV Stations:
Kansas: K36DE Kiowa.

VIRGINIA M. BECKER

Box 1300
Hawthorne, NV 89415
Phone: 702-945-1300
LPTV Stations:
Nevada: K13WI Hawthorne.

BEECH STREET COMMUNICATIONS

601 Beech St.
Box 1469
Texarkana, AR 75504
Phone: 870-774-3500
Fax: 870-774-3600
Officers:
Bill Steeger, President

Burns Barr, Chief Executive Officer
Larry Crank, Chief Financial Officer
LPTV Stations:
Arkansas: KLFI-LP Texarkana.

BELA TV LLC

7500 N.W. 72nd Ave.
Medley, FL 33166
Phone: 305-478-3737
Ownership: Star Studios LLC, 51%; Cranston LLC, 44%; Leibowitz Family Broadcasting LLC, 5%; SLLC ownership; Robert Behar, CLLC ownership; Lynn Welshman, 69%; Paul Libovitz, 11%; Pablo Barbachano, 5%; Susan Harrison, 5%; Hye-Tech LLC, 5%; LFBLLC ownership; Matthew Leibowitz; HTLLC ownership; Andre Nazarian.
Represented (legal): Leibowitz & Associates PA.
LPTV Stations:
Arizona: KEJR-LP Phoenix.
Commercial TV Stations:
Arizona: KMOH-DT Kingman; KMOH-TV Kingman.
California: KBEH Oxnard; KBEH-DT Oxnard.

BELIEVER'S BROADCASTING CORP.

PO Box 1189
Quincy, IL 62306
Phone: 217-228-1616
Fax: 217-228-0966
Web site: <http://www.wtjr.org>
Officers:
Patricia Geisendorfer, Acting President
Kenneth Geisendorfer, Vice President & Secretary
Mike Wortman, Treasurer
LPTV Stations:
Illinois: WEIL-LP Effingham.

BELO CORP.

Box 655237
Dallas, TX 75265
Phone: 214-977-6606
Fax: 214-977-6603
E-mail: lsalzberger@belo.com
Web site: <http://www.belo.com>
Officers:
Robert W. Decherd, Chairman, President & Chief Executive Officer
John L. (Jack) Sander, Vice Chairman
Dunia A. Shive, President, Media Operations
Donald F. (Skip) Cass Jr., Executive Vice President, Media Operations
Dennis A. Williamson, Executive Vice President & Chief Financial Officer
David T. Lougee, Executive Vice President, Media Operations
Peter L. Diaz, Senior Vice President
Richard J. (Rich) Keilty, Senior Vice President
Ownership: Publicly held.
LPTV Stations:
Arizona: K34EE Cottonwood & Prescott; K38AI Cottonwood, etc.; K54GI Flagstaff; K57BO Globe & Miami; K11LC Prescott; K50FV Tucson; K53GM Williams-Ash Fork.
Idaho: K21CC Lewiston; KTFT-LP Twin Falls.
New Mexico: K31BX Carlsbad.
Oregon: K29AZ Newport; K08KN Prineville.
Washington: K31FB Grays River, etc..

Commercial TV Stations:
Arizona: KASW Phoenix; KASW-DT Phoenix; KTVK Phoenix; KTVK-DT Phoenix; KMSB-DT Tucson; KMSB-TV Tucson; KTTU-DT Tucson; KTTU-TV Tucson.
Idaho: KTVB Boise; KTVB-DT Boise.
Kentucky: WHAS-DT Louisville; WHAS-TV Louisville.
Louisiana: WWL-DT New Orleans; WWL-TV New Orleans.
Missouri: KMOV St. Louis; KMOV-DT St. Louis.

North Carolina: WCNC-DT Charlotte; WCNC-TV Charlotte.
Oregon: KGW Portland; KGW-DT Portland.
Texas: KVUE Austin; KVUE-DT Austin; WFAA-DT Dallas; WFAA-TV Dallas; KHOU-DT Houston; KHOU-TV Houston; KENS-DT San Antonio; KENS-TV San Antonio.
Virginia: WVEC-DT Hampton; WVEC-TV Hampton.
Washington: KONG-DT Everett; KONG-TV Everett; KING-DT Seattle; KING-TV Seattle; KREM-DT Spokane; KREM-TV Spokane; KSKN Spokane; KSKN-DT Spokane.
Newspapers:
Various publications in California, Rhode Island & Texas.
California: The Press-Enterprise, Riverside
Rhode Island: The Providence Journal, Providence
Texas: Denton Record-Chronicle, Dallas-Fort Worth; The Dallas Morning News, Dallas
Other Holdings:
Cable Network: TXCN (Texas Cable News); Local News on Cable (Norfolk-Hampton, VA); NewsWatch on Channel 15 (New Orleans); NorthWest Cable News Network
Data service: Belo Interactive Inc..

GERALD G. BENAVIDES

11737 Nelon Dr.
Corpus Christi, TX 78410
Phone: 361-74-4354
Fax: 361-241-7945
E-mail: jb12@sbcglobal.net
LPTV Stations:
Arizona: K25HU Kingman.
Florida: WVPW-LP Miami.
Texas: KCCZ-LP Corpus Christi; KVFV-LP Fort Worth; KBFV-LP Gainesville; KTXU-LP San Marcos.

YING HUA BENNS

1225 Connecticut Ave. NW
Washington, DC 20036
LPTV Stations:
Tennessee: WYHB-CA Chattanooga.

BENT COUNTY

County Courthouse
PO Box 350
Las Animas, CO 81054
LPTV Stations:
Colorado: K63AF Las Animas; K67AH Las Animas; K65AJ Las Animas & rural area; K69AN Las Animas & rural area.

BETA BROADCASTING INC.

5050 Edison Ave.
No. 219
Colorado Springs, CO 80915
Phone: 719-578-0517
Fax: 719-574-7776
Officers:
Jack Connelly, Chairman & President
Jack Manning, Secretary-Treasurer
Ownership: Jack Connelly; Zoe Connelly; Jack Manning; Norma Dee Manning.
LPTV Stations:
Colorado: KJCS-LP Colorado Springs.

BETHANY WORLD PRAYER CENTER INC.

13855 Plank Rd.
Baker, LA 70714
Phone: 225-774-1700
Fax: 225-774-7785
LPTV Stations:
Louisiana: WLFT-CA Baton Rouge.

BETHEL BROADCASTING INC.

Box 468
Bethel, AK 99559

Phone: 907-543-3131
 Fax: 907-543-3130
Officers:
 Andrew Guy, President
 John A. McDonald, Chief Operating Officer
 Jan Debnam, Chief Financial Officer
 Jennifer DuFord, Marketing Director
 Allen Auxier, Programming Director
 Joe Seibert, Engineering Director
 Represented (legal): Wilkinson Barker Knauer LLP.
 LPTV Stations:
 Alaska: K15AV Bethel; K21AO Bethel.
ETV Stations:
 Alaska: KYUK-TV Bethel.
Other Holdings:
 Radio.

BETHEL SANITARIUM
 5825 Kulken
 Evansville, IN 47710
 Phone: 812-428-6348
 LPTV Stations:
 Indiana: W23BV Evansville; W66CT Mount Vernon.

BETTER LIFE TELEVISION INC.
 PO Box 776
 Grants Pass, OR 97528
 Phone: 541-474-3089
 Fax: 541-474-9409
 E-mail: kbldn@betterlifetv.tv
 Web site: <http://www.betterlifetv.tv>
Officers:
 Don Eisner, Treasurer
 Olen Nations, Secretary
 Delmer Wagner, Vice President
 Robert Heisler, President
 Ownership: Robert L. Heisler; Delmer Wagner; Olen Nations; Forrest Bigger; Jean Cline; Del Cline; Merlin Fjarli; Gordon Hewlett; Jim Hulse; Lowell Huffman; Chad McComas; Roy Moses; Mary Nations; Ann Reed; Arlen Sprode; Richard Surroz; Richard Trautwein, 4.7% each.

Represented (legal): Donald E. Martin.
 LPTV Stations:
 Oregon: K48GO Cave Junction; K44FH Coos Bay; K22FC Grants Pass; K47GI Grants Pass; K48IW Kalmath; K18GB Medford; K25IM Medford; K33GJ Merlin; K56FN Merlin; K47HT Roseburg.
Commercial TV Stations:
 Oregon: KBLN Grants Pass.

RONALD A. BEVINS
 713 W. Yakima Ave.
 Yakima, WA 98902
 Phone: 509-452-6817
 Fax: 509-248-7499
 LPTV Stations:
 Washington: K29FF Kennewick; K23FU Kennewick & Pasco; K04OI Pasco & Kennewick; K13WP Sunnyside; K08LU Sunnyside-Grandview; K39FU Yakima; K43GY Yakima; K49GF Yakima, etc..

BIG ELK MEADOWS ASSOCIATION
 Box 440
 Lyons, CO 80540
 LPTV Stations:
 Colorado: K08JK Big Elk Meadows; K110F Big Elk Meadows; K130U Big Elk Meadows.

BILTMORE BROADCASTING CORP.
 15304 Sunset Blvd.
 Suite 204
 Pacific Palisades, CA 90272
 Phone: 310-454-8673

Fax: 310-454-4983
Officers:
 Paul A. Zevnik, President & Secretary
 Walter F. Ulloa, Vice President
 Ownership: Walter F. Ulloa, 50% assets; Paul A. Zevnik, 50% assets, 100% voting. For Ulloa's & Zevnik's other interests, see Entravision Communications Co. LLC.
 Represented (legal): Thompson, Hine & Flory LLP.
 LPTV Stations:
 California: KODG-LP Palm Springs; KBAB-LP Santa Barbara.
 Nevada: KLSV-LP Las Vegas.

BIP INC.
 Suite 100
 100 Carpenter Dr.
 Sterling, VA 20164
 Ownership: Mel Eleazer, Principal.
 LPTV Stations:
 Virginia: W54BT Roanoke.

BIRACH BROADCASTING CORP.
 21700 Northwestern Hwy., Tower 14
 Suite 1190
 Southfield, MI 48075
 Phone: 248-557-3500
 LPTV Stations:
 California: KJLR-LP Lucerne Valley.

BITTERROOT VALLEY PUBLIC TV INC.
 PO Box 838
 Hamilton, MT 59840
 Phone: 406-961-3692
 E-mail: bvtv@bvtv.org
Officer:
 Mike Looney, Board Member
 LPTV Stations:
 Montana: K67EC Pinesdale.

BLACK HAWK COLLEGE
 6600 34th St.
 Moline, IL 61265-5899
 Phone: 309-796-2424
 Fax: 309-796-2484
Officers:
 Steve Spivey, Chairman
 Glenn Doyle, Vice Chairman
 Keith Miller, President
 LPTV Stations:
 Illinois: W48CK Sterling.
ETV Stations:
 Illinois: WQPT-DT Moline; WQPT-TV Moline.

BLACKTAIL TV TAX DISTRICT
 Box 609
 Lakeside, MT 59922
 Phone: 406-857-2131
 LPTV Stations:
 Montana: K32HH Blacktail, etc.; K44FR Blacktail, etc.; K15GP KallsPELL; K19GD KallsPELL; K51HT KallsPELL; K03DJ Polson; K10LP Polson; K11HO Polson; K14LT Polson; K16GJ Polson; K41IW Polson.

ELLIOT B. BLOCK
 2212 Losantiville Ave.
 Cincinnati, OH 45237
 Phone: 513-531-8835
 Fax: 513-351-8898
 LPTV Stations:
 Ohio: WBQC-CA Cincinnati; WOTH-LP Cincinnati.

BLUE BONNET COMMUNICATIONS INC.
 205 W. College St.
 Lake Charles, LA 70605

Phone: 337-477-2827
Officer:
 Lester Langley Jr., Chief Financial Officer
 Ownership: Syd Dyer Jr., Owner.
 Represented (legal): Koerner & Olender PC.
 LPTV Stations:
 Texas: KUIL-LP Beaumont; KVHP-LP Jasper.
Other Holdings:
 LPTV station.: Sydcorn Inc..

BLUE EARTH-NICOLLETT-FARIBAULT COOP. ELECTRIC ASSN.
 Hwy. 169 S
 Box 8
 Mankato, MN 56002
 Phone: 507-387-7963
 LPTV Stations:
 Minnesota: K58FC Frost; K60FY Frost; K62FH Frost; K16GL Jackson; K61GE Jackson.

BLUE MOUNTAIN BROADCASTING ASSN. INC.
 715 S.E. 12th St.
 Box 205
 College Place, WA 99324
 Phone: 509-529-9149
 Fax: 509-529-0661
 E-mail: manager@bluemtv.com
 Web site: <http://www.bluemtv.com>
Officers:
 John Cress, President
 Jim Forsyth, Secretary
 Ben Wiedemann, Treasurer
 Ownership: Walla Walla Valley Seventh-Day Adventist Church.
 LPTV Stations:
 Oregon: K21EK Pendleton.
 Washington: K36EW College Place; K22BI Walla Walla; K28FT Walla Walla.

BLUE MOUNTAIN TRANSLATOR DISTRICT
 Box 901
 La Grande, OR 97850
 Phone: 541-963-0196
 LPTV Stations:
 Oregon: K55JS Baker City; K31GN La Grande.

BLUE SKIES BROADCASTING CORP.
 5220 Campo Rd.
 Woodland Hills, CA 91364
 Phone: 818-884-0440
 Ownership: Robert Ruiz.
 LPTV Stations:
 California: KSKT-CA San Marcos.

BLUESTONE TV HOLDINGS INC.
 8202 Shannon Way
 Wichita, KS 67206
 Phone: 316-634-1678
Officers:
 Sandi DiPasquale, President & Chief Executive Officer
 Albert J. Dobron, Vice President & Treasurer
 Richard L. Essex Jr., Vice President & Secretary
 Ownership: Providence Equity Partners Inc., 75%; BlueStone Television LLC, 24.6%; PEPI ownership; Glenn M. Creamer; Jonathan M. Nelson; Paul J. Salem, managing members; BTLLC ownership; Providence Equity Partners IV LP, 99.5%.
 Represented (legal): Hogan & Hartson LLP.
 LPTV Stations:
 California: K12JJ Benbow, etc.; K04EZ Big Bend, etc.; K36BT Blue Lake; K05DQ Burney, etc.; K05BR Dunsmuir, etc.; K33DI East Weed; K04EQ Fort Jones, etc.; K20CN Fortuna/Rio Dell; K45DS Freshwater, etc.;

K05EQ Green Point, etc.; K25CI Klamath; K27BH Lake Shastina; K02FF Lakehead; K11LD Likely; K05JK Mineral; K03FU Mountain Gate; K15CX Oroville; K05EM Paradise; K51EG South Eureka & Loleta; K34BW Willow Creek; K13LO Yreka, etc..
 Idaho: K10HC Mullan.
 Montana: K34FI Bozeman; K42BZ Bozeman; K51DW Dillon; K02AO Eureka, etc.; K14IU Frenchtown; K10HZ Pony; K02OL Seeley Lake; K35DJ Three Forks; K10HL Virginia City; K09KH Watkins, etc..
 Texas: KTES-LP Abilene; KTXE-LP San Angelo.
Commercial TV Stations:
 California: KAEF Arcata; KAEF-DT Arcata; KRCR-DT Redding; KRCR-TV Redding.
 Montana: KTVM Butte; KTVM-DT Butte; KCFW-DT KallsPELL; KCFW-TV KallsPELL; KECI-DT Missoula; KECI-TV Missoula.
 Texas: KTXS-DT Sweetwater; KTXS-TV Sweetwater.
 Virginia: WCYB-DT Bristol; WCYB-TV Bristol.

BMP 100.5 FM LP
 201 Main St.
 Suite 2001
 Fort Worth, TX 76102
 Phone: 817-335-5999
 Represented (legal): Skadden, Arps, Slate, Meagher & Flom LLP.
 LPTV Stations:
 Texas: KNEX-LP Laredo.

BONNEVILLE INTERNATIONAL CORP.
 55 North 300 West, Box 1160
 Broadcast House
 Salt Lake City, UT 84110-1160
 Phone: 801-575-7500
 Fax: 801-575-7548
Officers:
 James B. Jacobson, Chairman
 Bruce T. Reese, President & Chief Executive Officer
 Robert A. Johnson, Executive Vice President & Chief Operating Officer
 Glenn N. Larkin, Senior Vice President & Chief Financial Officer
 David K. Redd, Vice President, Secretary & General Counsel
 Ownership: Deseret Management Corp.; DMC ownership; The First Presidency of the Jesus Christ of the Latter-Day Saints..
 Represented (legal): Wilkinson Barker Knauer LLP.
 LPTV Stations:
 Utah: K24FE Beaver, etc.; K20GJ Bloomington; K07ED Enterprise; K11QQ Hildale, UT & Cane Beds, AZ; K08EN Pine Valley, etc.; K05AR Rockville; K07CG Toquerville; K08BO Virgin.

Commercial TV Stations:
 Utah: KSL-DT Salt Lake City; KSL-TV Salt Lake City.
Newspapers:
 Utah: The Deseret News, Salt Lake City (operated by Deseret News Publishing)
Other Holdings:
 Production: Video West (Salt Lake City)
 Service company: Media/Paymaster Plus Corp. (Salt Lake City) provide payroll and signatory services; Bonneville Entertainment Co. (Los Angeles); Bonneville Communications (Salt Lake City) provides advertising agency services.

THE BON-TELE NETWORK
 168 Canterbury Lane
 McMurray, PA 15317
 Phone: 412-531-6678
 Fax: 412-531-5727
 Ownership: Nancy B. Hahn, Pres. & Chief Exec. Officer.

Low Power TV/Translator Owners

LPTV Stations:
Pennsylvania: W63AU Pittsburgh.

BORDER TV CLUB

303 5th St. N
Box 797
Shelby, MT 59474
Phone: 406-339-2421
E-mail: mcranch@direcway.com

LPTV Stations:
Montana: K63AQ Sweetgrass, etc.; K65DK Sweetgrass, etc..

BOSTON BROADCASTING CORP.

1740 H. Dell Range Blvd.
Suite 198
Cheyenne, WY 82009
LPTV Stations:
Massachusetts: WFXZ-CA Boston.

MURPHY D. BOUGHNER

305 N. Pine St.
Box 186
Nowata, OK 74048
Phone: 918-273-2212
Fax: 918-599-4252
LPTV Stations:
Oklahoma: KGCT-LP Nowata.

BOULDER TV TRANSLATOR ASSN.

Box 146
Boulder, MT 59632
Phones: 406-225-3376; 406-225-3820
Officers:
Ralph R. Simons, President & Secretary-Treasurer
William Shoquist, Chief Operating Officer
LPTV Stations:
Montana: K27CD Boulder; K36CX Clancy.

BOUNDARY COUNTY TV TRANSLATOR DISTRICT

PO Box 894
Bonners Ferry, ID 83805
Phone: 208-267-7220
E-mail: elautomation@starband.net
LPTV Stations:
Idaho: K32HA Bonners Ferry; K46HZ Bonners Ferry.

BOUSE BOOSTER CLUB INC.

Box 236
Bouse, AZ 85325
LPTV Stations:
Arizona: K04JC Bouse; K07LD Bouse; K110B Bouse.

BOWLIN & JOHNSON

1200 Renfro Tower Rd.
Talladega, AL 35160
LPTV Stations:
Alabama: W50B0 Ashville.

HARVEY BOWLIN SR.

1200 Renfro Tower Rd.
Talladega, AL 35160
Phone: 256-268-0731
LPTV Stations:
Alabama: W63CK Talladega; WOIL-LP Talladega.

BOZEMAN TRAIL COMMUNICATIONS

1500 Foremaster Lane
Las Vegas, NV 89101
Phone: 702-642-3333
LPTV Stations:
Nebraska: K65GE Columbus/Fremont.

Wyoming: KCHY-LP Cheyenne.

GLEN C. BRAND

530 E. Main St.
Aspen, CO 81611
LPTV Stations:
Colorado: K02FW Ashcroft.

BRECHNER MANAGEMENT CO.

Box 531103
Orlando, FL 32853
Phone: 407-423-4431
Fax: 407-843-0704
Officers:
Marion B. Brechner, President
Berl Brechner, Vice President & Treasurer
Ownership: Marion Brechner; Berl Brechner.
Brechners also have interest in Delmarva Broadcast Service GP, see listing.
Represented (legal): Cohn & Marks LLP.
LPTV Stations:
Kansas: K58CX Lawrence.
Other Holdings:
Radio, Outdoor Advertising (Great Outdoor Advertising Inc., Wilmington, OH).

BRIGHAM YOUNG U.

C-302 HFAC
Provo, UT 84602
Phone: 801-378-3551
Officers:
Newell Dayley, Dean
Duane Roberts, Television Group Manager
Ownership:
Represented (legal): Wilkinson Barker Knauer LLP.
LPTV Stations:
Utah: K34FW Enterprise, etc.; K23FQ Rockville; K36FT Santa Clara, etc.; K23FQ Toquerville & Leeds; K64BE Virgin.
ETV Stations:
Utah: KBYU-DT Provo; KBYU-TV Provo.
Other Holdings:
Radio.

BRIMARC COMMUNICATIONS

Box 231897
Encinitas, CA 92023-1897
Phone: 760-753-6636
Officer:
Steve Cilurzo, President
LPTV Stations:
California: KDIG-LP Encinitas.

BROADCAST DEVELOPMENT CORP.

1229 19th St NW
Washington, DC 20036
Phone: 202-429-4900
Officers:
U. Bertram Ellis Jr., President
James Altenbach, Secretary
Ownership: U. Bertram Ellis Jr..
Represented (legal): Gardner Carton & Douglas.
LPTV Stations:
California: K23DT Tahoe City.
Commercial TV Stations:
Nevada: KAME-DT Reno; KAME-TV Reno.

BROADCAST GROUP LTD.

5925 Cromo Dr.
El Paso, TX 79912
Phone: 915-577-0045
Ownership: Broadcast Group Management LLC, Gen. Partner. votes; 1% equity; Alfonso Cabada De La O, Ltd. Partner, 54% equity; Sergio Cabada A, Ltd. Partner, 25% equity; Cabafam Inc., Ltd. Partner, 20% equity.
LPTV Stations:
Arizona: K28FM Yuma.

California: K36FO Calexico.
Texas: K40FJ El Paso; K40FW El Paso.

BROADCASTING LICENSES LP

c/o Northwest Broadcasting Inc., 2111
University Park Dr.
Okemos, MI 48864
Phone: 517-347-4141
Ownership: Northwest Broadcasting Inc., see listing, Gen. Partner.
LPTV Stations:
Oregon: K31GP Brookings, etc..

BROADCASTING SYSTEMS INC.

23011 N. 16th Lane
Phoenix, AZ 85027-1331
Phone: 623-582-6550
Officer:
Wallace C. Springstead, Chief Executive Officer
Represented (legal): Venable, Baetjer, Howard & Civiletti LLP.
LPTV Stations:
Texas: K30DN Freeport.

BROADLAND PROPERTIES INC.

Box 11757
Zephyr Cove, NV 89448-4757
Phone: 775-586-1515
E-mail: linda@kbtv.com
Officers:
Linda K. Trumbly, President
Warren L. Trumbly, Vice President & Secretary-Treasurer
Ownership: Linda K. Trumbly.
Represented (legal): Irwin, Campbell & Tannenwald PC.
LPTV Stations:
California: KAXT-CA Santa Clara-San Jose.

BROWNING PUBLIC SCHOOLS

129 First Ave. SE
Browning, MT 59417
Phone: 406-338-2475
E-mail: donb@bps.k12.mt.us
Officer:
Don Barcus, Information Contact
LPTV Stations:
Montana: K57FM Browning.

BRUCE INDEPENDENT TV INC.

403 W. Calhoun
Bruce, MS 38915-0580
Phone: 662-983-2801
Fax: 662-983-2814
E-mail: tv7@tycom.net
Officers:
William E. Morgan, President & Chief Executive Officer
Bill Morgan, Chief Operating Officer & Marketing Director
Ann Morgan, Chief Financial Officer
Ownership: William E. Morgan.
LPTV Stations:
Mississippi: W07BN Bruce.

BRUNO-GOODWORTH NETWORK INC.

514 Chautauqua St.
Pittsburgh, PA 15214
Phone: 412-322-5526
LPTV Stations:
Pennsylvania: WNNB-LP Beaver; WPCP-LP New Castle; WBGW-LP Pittsburgh.

BRYANT BROADCASTING CO.

200 E. Spring St.
Lebanon, TN 37087
Phones: 615-444-7211; 615-444-8206

Fax: 615-444-7215
Ownership: Dr. Joe F. Bryant, Chmn., Pres. & Chief Exec. Officer.
LPTV Stations:
Tennessee: W11BD Lebanon.
Commercial TV Stations:
Tennessee: WJFB Lebanon; WJFB-DT Lebanon.

BSA INVESTMENT

11 Alice Court
South St. Paul, MN 55075
Phone: 612-451-9197
LPTV Stations:
Iowa: K19DX Iowa Falls, etc.; K27EW Iowa Falls, etc.; K61GF Iowa Falls, etc.; K69GZ Iowa Falls, etc..

BUDD BROADCASTING CO. INC.

4190 N.W. 93rd Ave.
Gainesville, FL 32653
Phone: 352-375-5300
Fax: 352-371-9353
E-mail: buddman@gru.net
Officers:
Harvey M. Budd, President
Carol Hennes, Vice President
Ilene S. Budd, Secretary-Treasurer
Ownership: Harvey M. Budd; Ilene Budd.
Represented (legal): Shainis & Peltzman, Chartered.
LPTV Stations:
Florida: WJXE-LP Lake City; WBPB-LP West Palm Beach.
Kentucky: WKUG-LP Glasgow; WKUT-LP Glasgow.
New York: WKUW-LP Glasgow.

JAMES S. BUMPOUS

707 W. College Ave.
Silver City, NM 88061
Phone: 505-574-7742
E-mail: stove@kootfm.com
Represented (legal): Shainis & Peltzman, Chartered.
LPTV Stations:
New Mexico: K00T-LP Silver City.
Other Holdings:
Broadcasting: Jackalope Broadcasters Bumpous has 50% interest in company..

BUSINESS WORLD BROADCASTING PARTNERS

2706 W. Burbank Blvd.
Burbank, CA 91505
Phone: 818-845-1270
Ownership: Miguel Torresblanco, Gen. Partner.
Represented (legal): Michael Couzens.
LPTV Stations:
California: K06MB Indio.

BUSTOS MEDIA OF WISCONSIN LICENSE LLC

3100 Fite Circle
Suite 101
Sacramento, CA 95827
Phone: 916-368-6300
E-mail: abustos@bustosmedia.com
Officer:
Amador Bustos, President of Ultimate Parent Co.
Represented (legal): Fletcher, Heald & Hildreth PLC.
LPTV Stations:
Michigan: W53CC Ludington.

BYRNE ACQUISITION GROUP LLC

454 S. Anderson Rd.
Suite 130
Rock Hill, SC 29730

Phone: 803-417-6380
 E-mail: jbyrne@anglerschannel.com
 Officer:
 John Byrne, President
 LPTV Stations:
 South Carolina: W48CX Hilton Head Island.

CABALLERO ACQUISITION INC.

2000 K St. NW
 Suite 725
 Washington, DC 20006
 Phone: 202-457-4518
 Officers:
 Sumner M. Redstone, Executive Chairman & Founder
 Tom Freston, President & Chief Executive Officer
 Robert M. Bakish, Executive Vice President, Operations & Viacom Enterprises
 James Bombassei, Senior Vice President, Investor Relations
 Wade Davis, Senior Vice President, Mergers & Acquisitions
 Michael J. Dolan, Executive Vice President & Chief Financial Officer
 Carl D. Folta, Executive Vice President, Office of the Chairman
 Michael D. Frickdas, Executive Vice President, General Counsel & Secretary
 JoAnne Adams Griffith, Executive Vice President, Human Resources
 DeDe Lea, Executive Vice President, Government Affairs
 Carole Robinson, Executive Vice President, Corp. Relations
 Jacques Tortoroli, Senior Vice President, Corporate Controller & Chief Accounting Officer

Ownership: NAIRI Inc., 69.5% voting stock; remainder publicly held.; NI ownership.; National Amusements Inc.; NAI ownership.; The Sumner M. Redstone Trust, 66.66%; Brent D. Redstone, 16.66%; Sharl Redstone, 16.66%. Viacom has extensive programming services in cable including BET, CMT; Country Music Television, Comedy Central, Logo, MTV, MTV2, MTVU, Nickelodeon, Nick at Nite, Noggin, The N, Spike TV, TV Land & VH1. See Pay TV & Satellite Services for additional information on these services.

Represented (legal): Leventhal, Senter & Lerman PLLC.

LPTV Stations:
 California: KZMM-CA Fresno; KMUM-CA Sacramento; KMMD-CA Salinas; KMMC-LP San Francisco; KMMA-CA San Luis Obispo; KVMM-CA Santa Barbara; KQMM-CA Santa Maria; KMMW-LP Stockton.
 Texas: KGBS-CA Austin; KGMM-CA San Antonio.

CABALLERO TELEVISION LLC

299 Alhambra Circle
 No. 510
 Coral Gables, FL 33134
 Phone: 305-648-0065
 Fax: 305-648-0068
 E-mail: sales@masmusica.tv
 Web site: http://www.masmusica.tv
 Officers:
 Rosamaria Caballero, President
 Eduardo Caballero, Chief Executive Officer
 Peter J. Stafford, Chief Financial Officer

Branch Office:
 3310 Keller Springs Rd.
 No. 105
 Carrollton, TX 75006
 Phone: 972-503-6800

Ownership: Eduardo Caballero; Rosamaria Caballero.

LPTV Stations:
 California: KHMM-CA Hanford; KMMK-LP Sacramento.
 Other Holdings:
 Caballero TV & Cable Sales Inc. Rep firm for independent Spanish language TV stations.; Mas Musica TeVe Network Youth-oriented Spanish language music programming.

CABLE SERVICES INC.

PO Box 1995
 308 2nd St. SW
 Jamestown, ND 58402
 Phones: 701-252-5281; 701-252-2225; 701-845-4383
 E-mail: ralph@csicable.com; info@csicable.com
 Web site: http://www.csicable.com
 Officer:
 Roy A. Sheppard, Chief Executive & Operating Officer
 LPTV Stations:
 North Dakota: KCSI-LP Windsor.

CACHE COUNTY

199 N. Main St.
 Logan, UT 84321
 Phone: 435-716-7171
 E-mail: lynn.lemon@cachecounty.org
 Officer:
 M. Lynn Lemon, County Executive
 LPTV Stations:
 Utah: K41GQ Logan; K41GQ Logan; K47HW Logan.

CALIFORNIA-OREGON BROADCASTING INC.

PO Box 1489
 125 S. Fir St.
 Medford, OR 97501
 Phones: 541-779-5555; 1-800-821-8108
 Fax: 541-779-1151
 E-mail: cobladmin@kobl5.com
 Web site: http://www.kobl5.com
 Ownership: Patricia C Smullin, Pres..
 Represented (legal): Wiley, Rein & Fielding.
 LPTV Stations:
 California: K06GS Bieber; K22DS Crescent City, etc.; K11JM Fall River Mills, etc.; K13HU Fort Jones, etc.; K05ET Likely; K47DV South Yreka; K04HE Yreka, etc..
 Oregon: K06NS Chiloquin; K308N Coos Bay; K14GW Corvallis; KEVU-LP Eugene; K57EL Eugene, etc.; K02AU Glide; K02FT Gold Hill; K13JR Jacksonville, etc.; K07NR Lakeview, etc.; K13JQ North Bend & Empire; K08AK Port Orford, etc.; K62DR Roseburg; K32FI Yoncalla.

Commercial TV Stations:
 Oregon: KLSR-DT Eugene; KLSR-TV Eugene; KOTI Klamath Falls; KOTI-DT Klamath Falls; KOB1 Medford; KOB1-DT Medford; KPIC Roseburg; KPIC-DT Roseburg.

REGENTS OF THE U. OF CALIFORNIA

300 Lakeside Dr., 8th Floor
 Office of the President
 Oakland, CA 94612-3550
 Phone: 510-987-0373
 LPTV Stations:
 California: K35DG La Jolla.

JEWEL B. CALLAHAM REVOCABLE TRUST

Box 548
 Broken Bow, OK 74728
 Phone: 405-584-3340
 Ownership: Esta Callaham; John B Callaham; Angela G Wisenhunt.

LPTV Stations:
 Oklahoma: K28DJ Broken Bow.
 Other Holdings:
 Telephone: Pine Telephone Co. Inc.

CALOOSA TELEVISION CORP.

Box WKPT
 Kingsport, TN 37662
 Phone: 423-246-9578
 Officers:
 William M. Boyd, Chairman
 William M. Boyd, Chairman
 George E. DeVault Jr., President
 Joseph D. Fontana, Senior Vice President
 Janet L. Bragg, Secretary
 Bette Lawson, Treasurer
 Ownership: Glenwood Communications Corp., see listing..
 LPTV Stations:
 Florida: WEVU-CA Fort Myers; WBSP-CA Naples.

ROBERT M. CAMPBELL

15560 Edgewood Court
 Eden Prairie, MN 55346
 Phone: 612-937-1466
 LPTV Stations:
 Iowa: K25FA Iowa Falls; K47EK Iowa Falls; K53FD Iowa Falls; K55GV Iowa Falls, etc..

CAMPBELLSVILLE U.

One University Dr.
 Campbellsville, KY 42718
 Phone: 502-465-8158
 LPTV Stations:
 Kentucky: W04BP Campbellsville.
 Other Holdings:
 Radio.

CAMP VERDE TV CLUB

1575 S. Roadrunner Lane
 Cam Verde, AZ 86322
 Phone: 928-567-3433
 LPTV Stations:
 Arizona: K21GE Camp Verde; K23FZ Camp Verde; K47IK Camp Verde; K55IY Camp Verde; K49HP Camp Verde, etc.; K57DC Verde Valley, etc.; K59BP Verde Valley, etc..

CANAL PLUS LLC

10275 Collins Ave.
 Suite 1231
 Bal Harbour, FL 33154
 Phone: 305-608-8669
 Officer:
 Barbara Laurence, President
 LPTV Stations:
 Texas: KBNB-LP San Antonio.

CAPITAL BROADCASTING CORP.

5220 Campo Rd.
 Woodland Hills, CA 91364
 Phone: 818-884-2617
 E-mail: ruizbob@pacbell.net
 Ownership: Robert Ruiz, Pres., majority owner.
 Represented (legal): Irwin, Campbell & Tannenwald PC.
 LPTV Stations:
 California: KSKP-CA Oxnard; KSKJ-CA Van Nuys.

CAPITAL COMMUNITY BROADCASTING INC.

360 Egan Dr.
 Juneau, AK 99801-1198
 Phone: 907-586-1670
 Fax: 907-586-3612

Officers:
 Jay Lyon, Chairman
 Bill Legere, President & General Manager
 Maxine Richert, Treasurer
 Don Jones, Vice President, Engineering
 Represented (legal): Schwartz, Woods & Miller.
 LPTV Stations:
 Alaska: K10LS Juneau; K06JZ Mendenhall Valley, etc.; K08KY Sitka; K090Q Wrangell.
 ETV Stations:
 Alaska: KTOO-DT Juneau; KTOO-TV Juneau.
 Other Holdings:
 Radio.

CAPITOL BROADCASTING CO. INC.

3333 Wrightsville Ave.
 Suite G
 Wilmington, NC 28403
 Phone: 910-798-0000
 Officers:
 James F. Goodman, President & Chief Executive Officer
 John M. Brennan, Senior Vice President, Finance & Treasurer
 Frederick R. Barber, Senior Vice President, Broadcasting
 W. Ben Waters, Vice President, Administration
 George W. Habel, Vice President, Radio Networks/Sports
 Michael D. Hill, Vice President, General Counsel
 Thomas G. Allen, Vice President
 Louise S. Stephenson, Secretary
 Ownership: Capitol Holding Co. Inc., 96.4%; A.J. Fletcher Foundation, 3.6%; CHCI ownership.; James F. Goodman, 96%.
 Represented (legal): Fletcher, Heald & Hildreth PLC.

LPTV Stations:
 North Carolina: WILM-LP Wilmington.
 Commercial TV Stations:
 North Carolina: WJZY Belmont; WJZY-DT Belmont; WRAL-DT Raleigh; WRAL-TV Raleigh; WRAX Raleigh; WRAX-DT Raleigh.
 South Carolina: WMYT-DT Rock Hill; WMYT-TV Rock Hill.
 Other Holdings:
 Radio, Telecommunications company (Microspace Communications Corp.).

CARBON COUNTY

120 E. Main
 Price, UT 84501
 Phone: 435-636-3200
 LPTV Stations:
 Utah: K31HL Helper; K33HS Helper; K36HE Helper; K23GW Price; K27HU Price.

CARIBOU COUNTY TV ASSN.

546 Washington
 Pocatello, ID 83201
 Phone: 208-317-0008
 E-mail: cordly@msn.com
 LPTV Stations:
 Idaho: K39GZ Soda Springs; K49HU Soda Springs; K33HO Soda Springs, etc.; K35HD Soda Springs, etc.; K51HM Soda Springs, etc..

CARLIN TELEVISION DISTRICT

Box 787
 Carlin, NV 89822
 Phone: 702-754-6897
 Officers:
 Howard R. Wright, Chairman
 LaDawn Lawson, Secretary
 Ownership: Community owned--Carlin, NV.

Low Power TV/Translator Owners

LPTV Stations:
Nevada: K30CD Carlin; K35BR Carlin; K54DV Carlin; K60AF Carlin; K62AE Carlin.

CAROLINA CHRISTIAN BROADCASTING CO.

Box 1616
Greenville, SC 29602
Phone: 864-244-1616
Fax: 864-292-8481
E-mail: genebechtel@aol.com

Officers:
James H. Thompson, President & General Manager

Norvin C. Duncan, Assistant to President
Ownership: James H. Thompson, 92%; remainder unissued.

Represented (legal): Bechtel & Cole Chartered.

LPTV Stations:
Georgia: WHDS-LP Savannah.
North Carolina: WJJV-LP Asheville; W23BQ Asheville, etc.; W47CK Shallotte.
South Carolina: W51DI Florence; W65DS Honea Path.

Commercial TV Stations:
South Carolina: WGG5-DT Greenville; WGG5-TV Greenville.

Other Holdings:
TV Translator.

CARTER BROADCASTING CORP.

20 Park Plaza
Suite 720
Boston, MA 02116
Phone: 617-423-0210

Officers:
Kenneth R. Carberry, President
Lorayne Carberry, Vice President
Joyce Scott, Secretary
Dale O'Hayer, Treasurer
Ownership: Kenneth R. Carberry.
Represented (legal): Garvey Schubert Barer.
LPTV Stations:
Massachusetts: WCRN-LP Leicester.
Other Holdings:
Radio.

CASPER COMMUNITY COLLEGE DISTRICT

125 College Dr.
Casper, WY 82601
LPTV Stations:
Wyoming: K06KH Casper.

CATAMOUNT BROADCAST GROUP

71 East Ave.
Norwalk, CT 06851
Phone: 203-852-7164
Fax: 203-852-7163

Officers:
Ralph E. Becker, President & Chief Executive Officer
Daniel J. Duman, Chief Financial Officer
Ownership: BCI Partners Inc., Principal.
Represented (legal): Cohn & Marks LLP.
LPTV Stations:
California: K04BT Dunsmuir, etc.; K04PQ Jones Valley Park; K04FL Lakeshore & Lamoine; K49CT Paradise.

Commercial TV Stations:
California: KHSL-DT Chico; KHSL-TV Chico.
North Dakota: KXJB-DT Valley City; KXJB-TV Valley City.

CATHOLIC BROADCASTING OF SCRANTON INC.

400 Wyoming Ave.
Scranton, PA 18503
Phone: 570-207-2219

Fax: 570-346-8958
Officers:
Rev. James C. Timlin, President
Maria Orzel, Executive Director, Communications
James Brennan, CTV Manager
Ownership: Bishop James C. Timlin, Trustee.
Represented (legal): Wormbe, Carlyle, Sandridge & Rice PLLC.
LPTV Stations:
Pennsylvania: W19CI Berwick-Sybertsville; W07BV Wilkes-Barre/Pittston.

CATHOLIC VIEWS BROADCASTS INC.

50 S. Franklin Turnpike
Ramsay, NJ 07446
Phone: 201-236-9336
LPTV Stations:
Minnesota: K19ER St. Paul.

FRANK J. CATZ, TRUSTEE

1276 Sharon Park Dr.
Menlo Park, CA 94025-7030
Phone: 650-854-0111
Fax: 650-854-0223
LPTV Stations:
Michigan: W34CR Petoskey; W41CK Petoskey.

CAYO HUESO TELEVISION CORP.

Box 255
Evergreen, CO 80439
Ownership: Penny Drucker, Pres., 87.5%; David Drucker, V.P., 12.5%; For the Drucker's other interests, see Echonet Corp..
LPTV Stations:
Florida: W16CA Big Pine; W57AM Big Pine Key; WKIZ-LP Key West; W40AA Matecumbe.

CBS CORP.

51 W. 52nd St.
New York, NY 10019-6188
Phone: 212-975-4321
Fax: 212-975-4516
Web site: www.cbscorporation.com
Officers:
Sumner M. Redstone, Chairman
Leslie Moonves, President & Chief Executive Officer
Anthony G. Ambrosio, Executive Vice President, Human Resources & Admin.
Louis J. Briskman, Executive Vice President & General Counsel
Martin D. Franks, Executive Vice President, Planning, Policy & Government Relations
Fredric G. Reynolds, Executive Vice President & Chief Financial Officer
Gil Schwartz, Executive Vice President, Corporate Communications
Martin M. Shea, Executive Vice President, Investor Relations
Susan C. Gordon, Senior Vice President, Corporate Controller & Chief Accounting Officer
Joseph R. Ianniello, Senior Vice President, Finance & Treasurer
Angeline C. Straka, Senior Vice President, Deputy General Counsel & Secretary

Branch Office:
Paramount Stations Group Inc.
5555 Melrose Ave.
Los Angeles, CA 90038
Phone: 323-956-8100
Fax: 323-862-0121

Ownership: NAIRI Inc., 69.5% voting stock; remainder publicly held.; NI ownership.; National Amusements Inc.; NAI ownership.; The Sumner M. Redstone Trust, 66.7%; Brent D. Redstone, 16.7%; Sharl Redstone, 16.7%.

LPTV Stations:
California: KVPS-LP Indio.
Florida: WTCN-CA Palm Beach; W23CN Sebring; WWHB-CA Stuart.
Indiana: WBXI-CA Indianapolis.
Louisiana: WBXN-CA New Orleans.
Utah: K53CF Aurora; K31FG Delta, etc.; K43AE Myton, etc..

Commercial TV Stations:
California: KCAL-DT Los Angeles; KCAL-TV Los Angeles; KCBS-DT Los Angeles; KCBS-TV Los Angeles; KMAX-DT Sacramento; KMAX-TV Sacramento; KBCW San Francisco; KBCW-DT San Francisco; KPX-DT San Francisco; KPX-TV San Francisco; KOVR Stockton; KOVR-DT Stockton.

Colorado: KCNC-DT Denver; KCNC-TV Denver.
Florida: WTVX Fort Pierce; WTVX-DT Fort Pierce; WBFS-DT Miami; WBFS-TV Miami; WFOR-DT Miami; WFOR-TV Miami; WTOG St. Petersburg; WTOG-DT St. Petersburg.
Georgia: WUPA Atlanta; WUPA-DT Atlanta.
Illinois: WBBM-DT Chicago; WBBM-TV Chicago.
Louisiana: WUPL Slidell; WUPL-DT Slidell.
Maryland: WJZ-DT Baltimore; WJZ-TV Baltimore.
Massachusetts: WBZ-DT Boston; WBZ-TV Boston; WSBK-DT Boston; WSBK-TV Boston; WLWC New Bedford; WLWC-DT New Bedford.
Michigan: WKBD Detroit; WKBD-DT Detroit; WWJ-DT Detroit; WWJ-TV Detroit; WJMN-DT Escanaba; WJMN-TV Escanaba.

Minnesota: KCCO-TV Alexandria; WCCO-DT Minneapolis; WCCO-TV Minneapolis; KCCW-DT Walker; KCCW-TV Walker.
New York: WCBS-DT New York; WCBS-TV New York.

Pennsylvania: WPCW Jeannette; KYW-DT Philadelphia; KYW-TV Philadelphia; WPSG Philadelphia; WPSG-DT Philadelphia; KDKA-DT Pittsburgh; KDKA-TV Pittsburgh.

Texas: KEYE-DT Austin; KEYE-TV Austin; KTVT Fort Worth; KTVT-DT Fort Worth; KTXA Fort Worth; KTXA-DT Fort Worth.
Utah: KUTV Salt Lake City; KUTV-DT Salt Lake City; KUSG St. George; KUSG-DT St. George.
Virginia: WGNT Portsmouth; WGNT-DT Portsmouth.
Washington: KSTW Tacoma; KSTW-DT Tacoma.
Wisconsin: WFRV-DT Green Bay; WFRV-TV Green Bay.

Other Holdings:
Advertising on out-of-door media: CBS Outdoor
Broadcast holdings: United Paramount Network, see listing
Consumer Products: CBS Consumer Products
Digital Media: CBS Digital Media & CSTV Networks
Publishing holdings: Simon & Schuster
Television Production & Syndication: CBS Paramount Television & King World
Theme Parks: Paramount Parks.

CEDAR CREEK TV BOARD

c/o George Hess
Box 700
Whiteriver, AZ 85941
Phone: 602-338-4129
LPTV Stations:
Arizona: K02PA Cedar Creek; K07WI Cedar Creek; K09WU Cedar Creek; K11UA Cedar Creek; K13XB Cedar Creek.
Other Holdings:
TV Translators.

CEE INC.

Box 28
Cairo, GA 31728
Ownership: Anna P. Searcy; Floyd H. Searcy.

LPTV Stations:
Georgia: W02CI Cairo & Thomasville.

CENTENARY COLLEGE

400 Jefferson St.
Hackettstown, PA 07840
Phone: 908-852-1400
LPTV Stations:
New Jersey: W23AZ Hackettstown.

CENTER BROADCASTING CORP. OF NEW HAMPSHIRE

81 N. State Rd.
Concord, NH 03301
LPTV Stations:
New Hampshire: W39AR Concord; W28CM Manchester; W33AK Nashua; WYCN-LP Nashua.

CENTEX TELEVISION LP

PO Box 2522
Waco, TX 76702
Phone: 254-754-2525
Officer:
Robert H. Drewry, President
Represented (legal): Pillsbury Winthrop Shaw Pittman LLP.
LPTV Stations:
Texas: KRHD-LP Bryan; KSCM-LP Bryan.

CENTRAL ARIZONA BROADCASTING LLC

719 E. Cottonwood Lane
Suite B
Casa Grande, AZ 85222
Phone: 520-876-4080
Fax: 520-876-4985
E-mail: tv47@yahoo.com
Officers:
Brett F. Eisele, President
John W. McEvoy, Chief Executive Officer
Nancy A. McEvoy, Secretary
Eddie F. Higginbotham, Chief Financial Officer
Ownership: Beatrice Lueck, 16.67%; Brett F. Eisele, 16.67%; Eddie F. Higginbotham, 16.67%; John W. McEvoy, 16.67%; Nancy A. McEvoy, 16.67%; Jack A. Salvatore, 16.67%.
LPTV Stations:
Arizona: KCAB-LP Casa Grande.

CENTRAL BROADCAST CO.

2333 Ponce de Leon Blvd.
PH-1120
Coral Gables, FL 33134
Phone: 305-448-4747
LPTV Stations:
Florida: W21AU Orlando.

CENTRAL CAROLINA BROADCASTING CORP. INC.

151 S. Homer Blvd.
Box 2563
Sanford, NC 27330
Phone: 919-708-6775
Fax: 919-775-5612
Officer:
Joseph F. Tucker Jr., President & General Manager
LPTV Stations:
North Carolina: W67CD Sanford.

CENTRAL COAST GOOD NEWS INC.

Box 17
Santa Maria, CA 93456
Phone: 805-925-1140
Officer:
Clyde Harmon, Secretary

Ownership: Non-profit corp. -- Santa Monica, CA.
 LPTV Stations:
 California: K23CL Lompoc; K22EE Morro Bay; KJCN-CA Paso Robles; K51GB Santa Maria.

CENTRAL OHIO ASSN. OF CHRISTIAN BROADCASTERS INC.

1282 N. Main St.
 Marion, OH 43302
 Phone: 740-383-1794
 Fax: 740-387-6647
 Officer:
 David R. Alken, President & General Manager
 Ownership: Non-profit corp.--Marion, OH.
 LPTV Stations:
 Ohio: WGCT-CA Columbus; WXCBC-CA Delaware; WOCB-CA Marion.

CENTRAL STATES COMMUNICATIONS

1575 S. Roadrunner Lane
 Box 750
 Camp Verde, AZ 86322
 Phone: 928-567-3433
 LPTV Stations:
 Arizona: K18DD Camp Verde; K19FD Camp Verde.

CENTRAL WYOMING COLLEGE

2660 Peck Ave.
 Riverton, WY 82501
 Phone: 307-856-6944
 Officers:
 Daniel Schiedel, General Manager
 Roger A Hicks, Chief Operator
 LPTV Stations:
 Wyoming: K11UT Buffalo; K07QA Clark, etc.; K02LH Clarks Fork, etc.; K49AI Cody & Powell; K23DS Evanston; K32DS Evanston; K54EH Evanston; K58GQ Glendo; K50JC Greybull; K02GE La Barge; K09UJ La Barge; K62CS La Barge; K06FD La Barge & Big Piney; K42GZ La Barge, etc.; K63BO Meeteetse, etc.; K03GX Mountain View; K09DI Mountain View, etc.; K11DN Mountain View, etc.; K07RS North Fork; K26HV Rawlins; K56AV Rawlins, etc.; K58AM Rawlins, etc.; K07NT Saratoga, etc.; K09OC Saratoga, etc.; K02LG South Fork; K11QL Sunlight Basin, etc.; K25ID Teton Village; K07RT Wood River.

ETV Stations:
 Wyoming: KCWC-TV Lander-Riverton; KWYP-TV Laramie.

CHAFFEE COUNTY TV TRANSLATOR ASSN.

5375 Hwy. 50 E
 Salida, CO 81201
 Phone: 719-539-2942
 LPTV Stations:
 Colorado: K68AR Hartsel; K70FL Hartsel.

CHALKYITSIK VILLAGE COUNCIL

5900 E. Tudor Rd.
 Anchorage, AK 99507
 Phone: 907-269-5744
 LPTV Stations:
 Alaska: K04JU Chalkyitsik.

CHAMBERS COMMUNICATIONS CORP.

PO Box 7009
 2295 Coburg Rd., Suite 200
 Eugene, OR 97401
 Phone: 541-485-5611
 Fax: 541-342-2695
 E-mail: mpuckett@adpronetworks.com

Web site: <http://www.chamberscable.com>;
www.cmc.net/~chambers/
 Officer:
 Carolyn S. Chambers, Chairman & Chief Executive Officer
 Ownership: Carolyn S Chambers, see Soda Mountain Broadcasting Inc., TV owner..
 Represented (legal): Arnold, Gallagher, Saydack, Percell, Roberts & Potter PC.
 LPTV Stations:
 Oregon: K27CL Coos Bay; K07JS North Bend; K53CU Roseburg.
 Commercial TV Stations:
 Oregon: KEZI Eugene; KEZI-DT Eugene; KDKF Klamath Falls; KDKF-DT Klamath Falls; KDRV Medford; KDRV-DT Medford.
 Other Holdings:
 Multimedia: Chambers Production Group, Chambers Multimedia Connection Inc..

CHANG BROADCASTING HAWAII LLC

269 S. Beverly Dr.
 PMB 704
 Beverly Hills, CA 90212
 Phone: 310-403-5039
 Fax: 310-388-1353
 E-mail: changmedia@aol.com
 Represented (legal): Irwin, Campbell & Tannenwald PC.
 LPTV Stations:
 Hawaii: K06NC Hanamaulu; K32GJ Kailua-Kona.

CHANNEL 2 BROADCASTING CO.

1802 136th Place NE
 Bellevue, WA 98005
 Phone: 425-562-7997
 Fax: 425-562-4785
 Officers:
 Greg D. Zaser, President
 Alvin D. Bramstedt Jr., Chief Operating Officer
 Kathleen B. Ward, Vice President
 C. V. Zaser, Secretary-Treasurer
 Kathleen A. Zaser, Assistant Secretary

Branch Office:
 701 E. Tudor Rd.
 Suite 220
 Anchorage, AK 99503
 Phone: 907-762-9202
 Ownership: Zaser & Longston Inc.; ZLI ownership; Residential and Z&L Trust, 25.77%; Cora V Zaser, 15.8%; Kathleen A Zaser, 12.8%; Greg D Zaser, 12.7%; Victorene Z Edson, 12.7%; Kathleen Ward, 5.3%; Charles T Brownlow, 3.8%.
 Represented (legal): Shaw Pittman.

LPTV Stations:
 Alaska: K04DS Kenai River; K10NC Kenai, etc.; K09JE Palmer.
 Commercial TV Stations:
 Alaska: KTUU-DT Anchorage; KTUU-TV Anchorage.

CHANNEL 5 PUBLIC BROADCASTING INC.

1670 N. Virginia St.
 Reno, NV 89503
 Phone: 702-784-4555
 Officers:
 Richard W. Schneider, President & Chief Executive Officer
 Fred Ihlow, Vice President, Technology
 Lee Nicholson, Chief Financial Officer
 Ownership: Non-profit organization -- Reno, NV..
 Represented (legal): Schwartz, Woods & Miller.
 LPTV Stations:
 Nevada: K54DA Verdi.
 ETV Stations:
 Nevada: KNPB Reno; KNPB-DT Reno.

CHANNEL 7 OF CORPUS CHRISTI INC.

600 Leopard St.
 Suite 1924
 Corpus Christi, TX 78473
 Phone: 361-882-1414
 LPTV Stations:
 Texas: KCBO-LP Corpus Christi.

CHANNEL 11 INC.

1617 Lebanon Rd.
 Nashville, TN 37210
 Phone: 615-889-1960
 Officers:
 William O. Barry, Chief Executive Officer
 S. Bart Walker, Chief Operating Officer
 Branch Office:
 306 S. Church St.
 Murfreesboro, TN 37130
 Phone: 615-893-1450
 Ownership: William O Barry, 66.7%; Bart Walker S., 33.3%.
 Represented (legal): Tierney & Swift.
 LPTV Stations:
 Tennessee: WETV-LP Murfreesboro.
 Other Holdings:
 Radio.

CHANNEL 19 TV CORP.

911 Massachusetts Ave.
 Boston, MA 02118
 Phone: 617-541-2222
 Fax: 617-427-6227
 Officers:
 Peter N. Cuenca, President & General Manager
 Juan Hernandez, Vice President, Marketing
 Ownership: Peter N Cuenca.
 Represented (legal): Luvaas Cobb PC.
 LPTV Stations:
 Massachusetts: WCEA-LP Boston.
 Newspapers:
 Massachusetts: La Semana (Spanish weekly, Dorchester)

CHANNEL 51 OF SAN DIEGO INC.

4575 Viewridge Ave.
 San Diego, CA 92123
 Phone: 858-571-5151
 LPTV Stations:
 California: K12PO Temecula.

CHANNEL AMERICA LPTV LICENSE SUBSIDIARY INC.

19 W. 21st St.
 Suite 204
 New York, NY 10010
 Officers:
 David Post, Chairman
 Robert Mauro, President
 Represented (legal): Rosenman & Colin LLP.
 LPTV Stations:
 Georgia: W55AW Savannah.
 Nebraska: K67CV Lincoln.
 West Virginia: W55AT Huntington.
 Other Holdings:
 Program source: Channel America.

CHANNEL COMMUNICATIONS LLC

Box 1317
 Lewistown, PA 17044-3317
 Phone: 800-692-7401
 LPTV Stations:
 Pennsylvania: WHVL-LP State College.

CHERRY CREEK RADIO LLC

501 S. Cherry St.
 Suite 480
 Denver, CO 80246

Phone: 303-468-6500
 Officer:
 Joseph Schwartz, President & Chief Executive Officer
 Ownership: Arlington Capital Partners LP, 80.29% assets, 97.2% votes; ACPLP ownership; Arlington Capital Group LLC; ACGLLC ownership; Raymond W. Smith, 35.56% assets, 25% votes; Paul G. Stern, 35.56% assets, 25% votes; Robert I. Knibb, 17.77% assets, 25% votes; Jeffrey H. Freed, 11.11% assets, 25% votes; Perry W. Steiner, Managing Dir..
 Represented (legal): Drinker Biddle & Reath LLP.
 LPTV Stations:
 Utah: KMBU-LP Enterprise; K07PX Rockville; KVBT-LP Santa Clara; KDLU-LP St. George; KDLO-LP St. George, etc.; K09KP Toquerville; K110P Virgin.
 Other Holdings:
 Radio.

CITY OF CHEVAK

5900 E. Tudor Rd.
 Anchorage, AK 99507
 Phone: 907-269-5744
 LPTV Stations:
 Alaska: K09PO Chevak.

CHEYENNE COUNTY

County Courthouse
 PO Box 67
 Cheyenne Wells, CO 80810
 LPTV Stations:
 Colorado: K60AM Cheyenne Wells & rural area; K62AH Cheyenne Wells & rural area; K64AJ Cheyenne Wells & rural area; K68AQ Cheyenne Wells & rural area.

CHICO LICENSE LLC

308 8th Ave. E
 Palmetto, FL 34221
 Phone: 941-721-0928
 Officer:
 William G. Evans, President & Manager
 Represented (legal): Fletcher, Heald & Hildreth P.L.C.
 LPTV Stations:
 California: K18AO Oroville & Paradise.

VILLAGE OF CHITINA

5900 E. Tudor Rd.
 Anchorage, AK 99507
 Phone: 907-269-5744
 LPTV Stations:
 Alaska: K09NF Chitina.

JAMES J. CHLADEK

204 E. 23rd St., 2nd Floor
 New York, NY 10010
 Phone: 212-686-5386
 Fax: 212-576-1839
 Represented (legal): Rosenman & Colin LLP.
 LPTV Stations:
 Florida: W05CJ Key West; W10CQ Key West; W5CF-LP Melbourne; WPMF-LP Miami.
 Other Holdings:
 Radio.

CHOICE OLEAN TELEVISION STATION INC.

217 N. Union St.
 Olean, NY 14760
 Phone: 716-373-5838
 Fax: 716-373-5838
 Officer:
 Charles X. Bordonaro, President
 Ownership: Choice Dlean Television Inc..
 Represented (legal): Miller & Fields.

Low Power TV/Translator Owners

LPTV Stations:
New York: WONS-LP Olean.

CHRISTIAN BROADCASTING COMMUNICATIONS

Box 3704
Farmington, NM 87401
LPTV Stations:
New Mexico: K47DR Farmington; K21HJ Gallup & Tohatchi.

CHRISTIAN BROADCASTING NETWORK

5135 Lyons Loop
Yakima, WA 98903
Phones: 509-248-1700; 509-248-1701
Fax: 509-248-0887
Officers:
Jere Irwin, President
Eleanor Fasano, Secretary-Treasurer
Represented (legal): Joseph E. Dunne III.
LPTV Stations:
Washington: KDHW-LP Yakima.
Other Holdings:
Program source: 8.7% interest in International Family Entertainment Inc..

CHRISTIAN BROADCASTING OF IDAHO INC.

4002 North 3300 East
Twin Falls, ID 83301-0354
Phone: 208-733-3133
Officers:
Michael Kestler, President
Danny R. Basham, Vice President
Nora Kestler, Secretary-Treasurer
LPTV Stations:
Idaho: KTYJ-LP Coeur d'Alene; KBAX-LP Twin Falls; KCTF-LP Twin Falls.

CHRISTIAN BROADCASTING OF YAKIMA

Box 10745
Yakima, WA 98909-1745
Phone: 509-248-0194
E-mail: rafael@irwinresearch.com
Officer:
Rafael Fernandez, Chief Engineer
LPTV Stations:
Washington: K39DM Ellensburg.

THE CHRISTIAN CENTER INC.

Rte. 11
Box 14
Marietta, OH 45750
Phone: 740-373-0867
Officer:
Stan Wells, President
LPTV Stations:
Ohio: W26AL Marietta.

CHRISTIAN COMMUNICATIONS OF CHICAGOLAND INC.

38 S. Peoria
Chicago, IL 60607
Phone: 312-433-3838
Fax: 312-433-3839
Officers:
Jerry K. Rose, Chairman & Chief Executive Officer
Peter Edgers, Director, Network Operations
Jim Nichols, Chief Financial Officer
Holly Swanson, Affiliate Director, Cable

Branch Office:
San Francisco Office:
400 Tamal Plaza
Corte Madera, CA 94925
Phone: 415-924-7500

Represented (legal): Shaw Pittman.
LPTV Stations:
Illinois: WCFC-CA Rockford.
Nevada: KEEN-LP Las Vegas.
Commercial TV Stations:
California: KTLN-DT Novato; KTLN-TV Novato.

CHRISTIAN FAITH BROADCAST INC.

3809 Maple Ave.
Box 247
Castalia, OH 44824
Phone: 419-684-5311
Fax: 419-684-5378
Officers:
Debra Yost, Secretary
Shelby Gilliam, President
LPTV Stations:
Ohio: W33BW Ashland.
Commercial TV Stations:
Michigan: WLLA Kalamazoo.
Ohio: WGGN-DT Sandusky; WGGN-TV Sandusky.
Other Holdings:
Radio.

CHRISTIAN FAMILY NETWORK TELEVISION INC.

1200 9th St.
Wichita Falls, TX 76301
Phone: 940-322-6229
E-mail: cfnrk30@yahoo.com
Web site: www.cfnt.org
Officers:
Rod Payne, President & Chief Operating Officer
Steve Cookingham, Chief Executive Officer
Susan Anderson, Public & Children's Liaison
Bobby Redwine, Chief Financial Officer
Represented (legal): Joseph E. Dunne III.
LPTV Stations:
Texas: K20DN Wichita Falls; K30DJ Wichita Falls.

CHRISTIAN LIFE BROADCASTING

2125 W. 900 South
West Jordan, UT 84088
Phone: 801-484-4331
Officers:
John M. Peterson, President
Tom Schwartz, Vice President
Debbie Bess, Secretary
Robert Scharffenberg, Chief Financial Officer
LPTV Stations:
Utah: KUCL-LP Salt Lake City.

CHRISTIANS INCORPORATED FOR CHRIST INC.

Box 7940
Branson, MO 65615-7940
Phones: 417-336-3945; 417-337-5503
Officers:
Anna Lee Fuller, President
Keith O'Neil, Vice President & Chief Operating Officer
Jimmie Sue Smith, Secretary-Treasurer
Ownership: Keith O'Neil.
LPTV Stations:
Arkansas: K18EG Eureka Springs; K23DU Harrison; KVAQ-LP Springdale.
Missouri: K25BD Branson.

CHRISTIAN TELEVISION NETWORK INC.

6922 142nd Ave. N
Largo, FL 33771
Phone: 727-535-5622
Fax: 727-531-2497
Officers:
Robert D'Andrea, President

Virginia Oliver, Secretary
Jimmy Smith, Treasurer
Ownership: Robert D'Andrea; Virginia Oliver; Jimmy Smith; Wayne Wetzel; Robert S. Young, 20% votes each.
Represented (legal): Hardy Carey & Chaurin LLP.

LPTV Stations:
Florida: WVUP-CA Tallahassee.
Georgia: WYBU-CA Columbus.

Commercial TV Stations:
Florida: WCLF Clearwater; WCLF-DT Clearwater; WFGC Palm Beach; WFGC-DT Palm Beach; WHBR Pensacola; WHBR-DT Pensacola; WRXY-DT Tice; WRXY-TV Tice.
Georgia: WGNM Macon; WGNM-DT Macon.
Illinois: WTJR Quincy; WTJR-DT Quincy.
Iowa: KFXB Dubuque; KFXB-DT Dubuque.
Tennessee: WHTN Murfreesboro; WHTN-DT Murfreesboro; WVLR Tazewell.

CHRIST LOVES YOU BROADCASTING

Box 490
Redmond, OR 97756
LPTV Stations:
Oregon: K23CU Prineville.

CHRIST VISION

Box 787
Keokuk, IA 52632
Phone: 217-847-3348
Officers:
Judy Sheffler, Secretary
Melvin George, President
Donna Benson, Treasurer
Donette Douglas, Vice President
Ownership: Community owned--Keokuk, IA.
Represented (legal): Jack Inghram IV.
LPTV Stations:
Iowa: K60CL Keokuk.

CHROMO TV ASSOCIATION

PO Box 5
Chromo, CO 81128
LPTV Stations:
Colorado: K10DO Chromo rural area; K12HS Chromo rural area.

CHUATHBALUK CITY COUNCIL

5900 E. Tudor Rd.
Anchorage, AK 99507
Phone: 907-269-5744
LPTV Stations:
Alaska: K09PP Chuathbaluk.

CIBECU TV BOARD

Box 700
Whiteriver, AZ 85941
Phone: 602-338-4129
LPTV Stations:
Arizona: K09WW Cibecu.

CIRCLE TV BOOSTER CLUB INC.

Box 6
Brockway, MT 59214
Phone: 406-485-3550
Officers:
Dale Bond, President
Edwin Moos, Vice President
Robert T. Hoover, Secretary
Eugene Schull, Treasurer
LPTV Stations:
Montana: K16GP Circle.

CITICASTER CO.

50 E. Rivercenter Blvd.
No. 1200
Covington, KY 41011

LPTV Stations:
Ohio: WDFM-LP Defiance.

CITIZENS TELEVISION SYSTEMS INC.

919 18th St. NW, 10th Floor
Washington, DC 20006
LPTV Stations:
New York: WFHW-LP Buffalo.

CITRUS COUNTY ASSOCIATION FOR RETARDED CITIZENS INC.

130 Heights Ave.
Inverness, FL 34452
Phones: 352-746-3982; 352-795-4919
Fax: 352-746-3984
Officer:
Thomas Franklin, General Manager
LPTV Stations:
Florida: WYKE-LP Inglis/Yankeetown.

CITY OF GABBS

Box 86
Gabbs, NV 89409-0086
Phone: 775-285-2671
LPTV Stations:
Nevada: K06NZ Gabbs; K13YK Gabbs.

CITY OF KIANA

5900 E. Tudor Rd.
Anchorage, AK 99507
Phone: 907-269-5744
LPTV Stations:
Alaska: K04IG Kiana.

CITY OF TULIA

201 N. Maxwell
Tulia, TX 79088
Phone: 806-995-3547
Officer:
Paula Wilson, City Manager
LPTV Stations:
Texas: K36CC Tulia; K55JV Tulia; K57JK Tulia.

CIVIC LIGHT INC.

2999 Morningside St.
San Diego, CA 92139
Phone: 619-299-6363
Fax: 619-298-5371
Officers:
John M. Willkie, President & Chief Executive Officer
Karl Fackler, Chief Financial Officer
Ownership: John M. Willkie, 39.28%; Karl F. Fackler, 38.27%; Eric Kravitz, 4.29%.
Represented (legal): Robert M. Well.
LPTV Stations:
California: K63EN San Diego.

C L & O TRANSLATOR SYSTEM INC.

Box 87
Lipscomb, TX 79056
LPTV Stations:
Texas: K47BP Booker; K31CD Canadian.

CITY OF CLARINDA

200 S. 15th St.
Clarinda, IA 51632
LPTV Stations:
Iowa: K58AE Clarinda; K60AK Clarinda; K64AH Clarinda.

CLARK COUNTY SCHOOL DISTRICT

4210 E. Channel 10 Dr.
Las Vegas, NV 89119
Officers:
Thomas Axtel, General Manager

Lee Solonche, Director, Instructional Television Represented (legal): Wiley, Rein & Fielding.
LPTV Stations:
Nevada: K07JC Indian Springs; K23BS Jean; K02FN Mesquite.
ETV Stations:
Nevada: KLVX Las Vegas; KLVX-DT Las Vegas.

SUSAN CLARKE

87 Lake St.
Plattsburgh, NY 12901
Phone: 518-297-2727
Fax: 518-297-3377
LPTV Stations:
Vermont: W14CK Newport.

ETTIE CLARK

660 County Rd. 123
Berry, AL 35546
Phone: 205-689-5218
Fax: 205-932-2299
LPTV Stations:
Alabama: W5FG-LP Berry; W5SF-LP Berry.

CLARKS FORK VALLEY TV DISTRICT NO. 1

Box 30
Bridger, MT 59014
Officer:
Laura Chambers, Secretary-Treasurer
LPTV Stations:
Montana: K63EA Bridger, etc..

CLEAR CHANNEL COMMUNICATIONS INC.

200 Basse Rd.
San Antonio, TX 78209
Phone: 210-822-2828
Officers:
L. Lowry Mays, Chairman
Mark Mays, Chief Executive Officer
Lisa Dollinger, Chief Communications Officer
Randall Mays, President
Donald Perry, President, Clear Channel Television
Rip Riordan, Executive Vice President
Kenneth E. Wyker, Senior Vice President & Secretary
Herbert W. Hill Jr., Senior Vice President & Chief Accounting Officer
Hal Capron, Vice President
David D'Antonio, Vice President
Donald C. McGraw, Vice President
Sharon Moloney, Vice President
Debbie Sinay, Vice President
Steve Spendlove, Vice President
Jack Peck, Vice President
Jerry Whitener, Vice President
John Feeser, Vice President
R. Randolph Pratt, Vice President
Ownership: L. Lowry Mays, controlling stockholder.
Represented (legal): Wiley, Rein & Fielding.
LPTV Stations:
Alaska: K07NJ Delta Junction, etc.; K06LA Healy & Usibelli.
California: K59AY Hollister; KMUV-LP Monterey; K44DN Paso Robles; KKFX-CA San Luis Obispo; K57AV Santa Cruz & environs.
Kansas: KSAS-LP Dodge City; KAAS-LP Garden City.
New York: WBGH-CA Binghamton; W07BA Syracuse-DeWitt; WBQZ-LP Watertown.
Oregon: K46AS Coos Bay; KMOR-LP Eugene; K03CQ Mapleton; K05DF Mapleton; K31AE Sutherlin; K22GX Tri City.
Utah: KUWB-LP Bloomington; K20HQ Mount Pleasant; K45FW Price, etc.; K24GK Salina; K69CT St. George; K12BQ Toquerville.

Wyoming: K28DV Evanston; K31FW Mountain View; K45IA Rock Springs.

Commercial TV Stations:
Alabama: WPMI-DT Mobile; WPMI-TV Mobile.
Alaska: KTVF Fairbanks; KTVF-DT Fairbanks.
Arkansas: KASN Little Rock; KASN-DT Little Rock; KLRT-DT Little Rock; KLRT-TV Little Rock.
California: KGET-DT Bakersfield; KGET-TV Bakersfield; KGPE Fresno; KGPE-DT Fresno; KION-DT Monterey; KION-TV Monterey; KCOY-DT Santa Maria; KCOY-TV Santa Maria; KFTY Santa Rosa; KFTY-DT Santa Rosa.
Florida: WAWS Jacksonville; WAWS-DT Jacksonville; WTEV-DT Jacksonville; WTEV-TV Jacksonville; WJTC Pensacola; WJTC-DT Pensacola.
Kansas: KOCW Holsington; KAAS-DT Salina; KAAS-TV Salina; KSAS-DT Wichita; KSAS-TV Wichita.
New York: WXXA-DT Albany; WXXA-TV Albany; WVT Binghamton; WVT-DT Binghamton; WETM-DT Elmira; WETM-TV Elmira; WHAM-DT Rochester; WHAM-TV Rochester; WSYR-DT Syracuse; WSYR-TV Syracuse; WUTR Utica; WWTI Watertown; WWTI-DT Watertown.
Ohio: WKRC-DT Cincinnati; WKRC-TV Cincinnati.
Oklahoma: KMYT-DT Tulsa; KMYT-TV Tulsa; KOKI-DT Tulsa; KOKI-TV Tulsa.
Oregon: KMCB Coos Bay; KMCB-DT Coos Bay; KMTR Eugene; KMTR-DT Eugene; KTCW Roseburg; KTCW-DT Roseburg.
Pennsylvania: WHP-DT Harrisburg; WHP-TV Harrisburg.
Tennessee: WJKT Jackson; WJKT-DT Jackson; WLMT Memphis; WLMT-DT Memphis; WPTY-DT Memphis; WPTY-TV Memphis.
Texas: WOAI-DT San Antonio; WOAI-TV San Antonio.
Utah: KUCW Ogden; KUCW-TV Ogden; KTVX Salt Lake City; KTVX-DT Salt Lake City.
Washington: KVOS-DT Bellingham; KVOS-TV Bellingham.

Other Holdings:
radio; TV Translator.

Other Holdings:
radio; TV Translator.

SLU COMMUNICATIONS

1129 Comal Dr.
Corpus Christi, TX 78407
Phones: 512-575-5555; 512-814-9830
Fax: 512-855-2718

Ownership: Dr. Michael Mintz, 49.9%; Ben Benavides, 25.1%; Jerard Benavides, 25%.
Mintz has interest in Hearst-Argyle Television Inc. & Smoky Hills Public Television Corp., see listings.

LPTV Stations:
Texas: KCPV-LP Victoria; KVIT-LP Victoria.

COALDALE TV CLUB

PO Box 2
Coaldale, CO 81222
LPTV Stations:
Colorado: K03FH Coaldale; K10AR Coaldale.

COASTLINE COMMUNICATIONS INC.

1231 Carmen Dr.
Glendale, CA 91207
LPTV Stations:
California: K49EK Santa Barbara.

GARY M. COCOLA FAMILY TRUST

706 W. Herndon Ave.
Fresno, CA 93650
Phone: 559-435-7000
Fax: 559-435-3201
E-mail: info@cocolatv.com
Web site: http://www.cocolatv.com
Officers:

Gary M. Cocola, Chairman & President
Todd Lopes, Chief Operating Officer

Ownership: Gary M Cocola, Trustee.
Represented (legal): Dow, Lohnes & Albertson PLLC.

LPTV Stations:
California: KAGP-LP Arroyo Grande; KBFK-LP Bakersfield; KVPT-LP Bakersfield; KJKZ-LP Coalinga; KBID-LP Fresno; KHSC-LP Fresno; KJEO-LP Fresno; KMSG-LP Fresno; KSDI-LP Fresno; KVHF-LP Fresno; KNXT-LP Maricopa & Taft; KVVG-LP Porterville; KCWB-LP Reedley; KSAO-LP Sacramento; KSTV-LP Sacramento; KWSM-LP Santa Maria; KFAZ-CA Visalia; KMCF-LP Visalia.
Idaho: KBTI-LP Boise; KCBB-LP Boise; KIWB-LP Boise; KKIC-LP Boise; KZAK-LP Boise; KBSE-LP Boise, etc..

Commercial TV Stations:
California: KGMC Clovis; KGMC-DT Clovis.

Other Holdings:
Boise Telecasters LP, see listing.

MARCIA COHEN

71 Walnut Rd.
Weston, MA 02493
Phones: 781-431-7002; 202-293-0011
LPTV Stations:
Illinois: W52BR Champaign & Urbana.
New Jersey: WNAI-LP Cherry Hill-Medford.

ROLANDO COLLANTES

Box 2040
Tulare, CA 93275
Phone: 559-686-1370
Fax: 559-685-1394
LPTV Stations:
Utah: K66FN Salt Lake City.

COLORADO TV MARKETING LLC

PO Box 1223
Aspen, CO 81612
Phone: 866-250-6422
Represented (legal): Cohn & Marks LLP.
LPTV Stations:
Colorado: K44DF Eagle, etc.; KCXP-LP Eagle, etc.; K13DE Wolcott, etc.; KRYD-LP Wolcott, etc..

COLSTRIP PUBLIC SCHOOLS

206 Olive Dr.
Box 159
Colstrip, MT 59323
Phones: 406-748-2271; 406-748-2920
Fax: 406-748-2268
LPTV Stations:
Montana: K28CB Colstrip.

COLSTRIP TV TAX DISTRICT

Box 52
Colstrip, MT 59323
LPTV Stations:
Montana: K07WJ Colstrip.

COMANCHE ENTERPRISES

Box 30552
Billings, MT 59107
Phone: 406-656-3551
LPTV Stations:
Montana: K36EZ Billings.

COMBINED COMMUNICATIONS INC.

61425 Tam McArthur
Bend, OR 97702
Phone: 541-382-5283

LPTV Stations:
Oregon: KBND-LP Bend.

COMMERCIAL BROADCASTING CORP.

1740 H. Dell Range Blvd.
Suite 198
Cheyenne, WY 82009
Phone: 603-279-4758
E-mail: dtv@usa.com
Officer:
Randolph Weigner, President
LPTV Stations:
California: KBOP-CA San Diego.
Georgia: WIRE-CA Atlanta.
Ohio: WRAP-CA Cleveland.
Pennsylvania: WPHA-CA Philadelphia.
Texas: KSEX-LP Dallas.
Vermont: W69AD Bennington, etc..

COMMONWEALTH BROADCASTING

277 Garrison Ave.
Staten Island, NY 10314
Officers:
Robert Neuhaus, Chairman & Chief Operating Officer
John Davenport, President
Richard Franklin, Chief Executive Officer
Barbara Neuhaus, Vice President, Pennsylvania & Secretary
Gregory Argila, Treasurer
Joseph Scaramuzzo, Chief Financial Officer

Branch Offices:
Box 824
Keysville, VA 23947
Phone: 800-442-3085
Box 796
Milford, PA 18337
Phone: 717-296-4338

Represented (legal): National Association Of Regulatory Utility Commissioners (NARUC).
LPTV Stations:
Pennsylvania: W18BN Honesdale.

COMMONWEALTH BROADCASTING GROUP INC.

1150 Foothill Blvd.
Suite D
La Canada-Flintridge, CA 91011-3248
Phone: 818-790-9283
Fax: 818-790-9284
E-mail: charlesm@pacbell.net
Ownership: Charles M. Harker, Pres., 100%.
LPTV Stations:
West Virginia: WOCW-LP Charleston; WVCW-LP Huntington.

COMMUNICATIONS CORP. OF AMERICA, DEBTOR-IN-POSSESSION

Box 53708
Lafayette, LA 70505
Phone: 337-237-1142
Fax: 337-237-1373
Officers:
Thomas R. Galloway Sr., Chairman & Treasurer
Doyle Wayne Elmore, Chief Executive Officer & Secretary
Tim Lynch, Chief Operating Officer

Ownership: Thomas R Galloway Sr., 50% votes; 29.1% assets; D. Wayne Elmore, 7.2% assets; Apollo Capital Management II Inc., 45.57% votes; 57.9% assets; ACM ownership; Leon D. Black, Pres.; John J. Hannan, V.P.. Black & Hannan are sole stockholders of Apollo.

Represented (legal): Fletcher, Heald & Hildreth PLC.
LPTV Stations:
Indiana: W56DN Evansville; WTSN-LP Evansville.

Low Power TV/Translator Owners

Louisiana: WBRL-CA Baton Rouge; K69HD Church Point; K58GA Lafayette; K54FT New Iberia; KLAFLP-LP Opelousas.

Texas: K20HD Pecos.

Commercial TV Stations:

Indiana: WEVV Evansville; WEVV-DT Evansville.

Louisiana: WGMB Baton Rouge; WGMB-DT Baton Rouge; KADN Lafayette; KADN-DT Lafayette; KMSS-DT Shreveport; KMSS-TV Shreveport.

Texas: KVEO Brownsville; KVEO-DT Brownsville; KYLE Bryan; KYLE-DT Bryan; KTSM-DT El Paso; KTSM-TV El Paso; KETK-DT Jacksonville; KETK-TV Jacksonville; KPEJ Odessa; KPEJ-DT Odessa; KWKT Waco; KWKT-DT Waco.

Other Holdings:
Radio, TV Translator.

COMMUNICATIONS TRANSMISSION NETWORK

1905 N. Rancho Rd.
Las Vegas, NV 89106
Phone: 702-896-5457
LPTV Stations:
Texas: KXPX-CA Corpus Christi.

COMMUNITY TELEVISION DEVELOPMENT

5722 Flamingo Rd.
Suite 229
Fort Lauderdale, FL 33330
LPTV Stations:
New Mexico: K16EB Hobbs.

COMMUNITY TELEVISION EDUCATORS INC.

Box 612066
Dallas, TX 75261
Phone: 214-432-0029
Fax: 817-571-7458

Officers:

Marcus D. Lamb, President
Jonnie F. Lamb, Vice President
Joni Trammel, Secretary
John T. Calender, Director

Ownership: Marcus D Lamb, 25%; John T Calender, 25%; Jonnie F Lamb, 25%; Joni Trammel, 25%.

Represented (legal): Koerner & Olender PC.
LPTV Stations:
Arizona: KDRX-CA Phoenix; KPHZ-LP Phoenix.

COMMUNITY TELEVISION NETWORK LLC

219 Salt Grass Place
Melbourne Beach, FL 32951
Phone: 321-729-8451
E-mail: mmay01@cfl.rr.com
Officer:

Mark C. Mayo, Chief Executive Officer
Represented (legal): Irwin, Campbell & Tannenwald PC.

LPTV Stations:
Mississippi: WBXK-CA Jackson, etc..

COMMUNITY TV OF SOUTHERN CALIFORNIA

4401 Sunset Blvd.
Los Angeles, CA 90027
Phone: 323-666-6500

Officers:

Bruce M. Ramer, Chairman
Al Jerome, President & Chief Executive Officer
Debby Hinton, Executive Vice President & Chief Financial Officer
Mary Mazur, Senior Vice President, Programming

Barbara Goen, Senior Vice President, Public Information

Represented (legal): Arent Fox Kintner Plotkin & Kahn PLLC.

LPTV Stations:

California: K46II Bakersfield; K69CO Running Springs; K16FC San Luis Obispo; K28GY Santa Barbara; K26FT Santa Barbara (northeastern section); K47CC Victorville.

ETV Stations:

California: KCET Los Angeles; KCET-DT Los Angeles.

CONCILIO MISION CHRISTIANA FUENTE DE AGUA VIVA INC.

Box 3986
Carolina, PR 00984-3986
Phone: 787-750-4090

Officers:

Font Radolfo, President
Rosado E. Luis, Secretary
Encarnacion William, Treasurer
Ownership: Rodolfo Font, 33.33%; Luis E Rosado, 33.33%; William Encarnacion, 33.33%.

LPTV Stations:

Florida: W47AL Orlando.
Commercial TV Stations:
Puerto Rico: WQHA Aguada; WQHA-DT Aguada.

CONNECTICUT HOME THEATRE

682 Argyle Rd.
Brooklyn, NY 11230
Phone: 718-282-9090
Fax: 718-469-0881

Ownership: John Mester. Mester is also principal of Mesters TV, see listing.

LPTV Stations:
New York: W30AJ Syracuse.

CONTEMPORARY COMMUNICATIONS LLC

9408 Grand Gate St.
Las Vegas, NV 89143-1397
Phone: 702-898-4669
Fax: 208-567-6865

E-mail: larryfuss@cox.net

Officer:

Larry Fuss, President
LPTV Stations:
Alaska: KCBJ-LP Juneau.

COOPERATIVE TELEVISION ASSN. OF SOUTHERN MINNESOTA

Benco Electric
PO Box 8
Mankato, MN 56002-0008
Phone: 507-387-7963
Fax: 507-387-1269

E-mail: dave.sunderman@benco.coop

Officer:

Dave Sunderman, Manager
LPTV Stations:
Minnesota: K23FY Frost; K18HP Jackson; K19FO Jackson; K14KE St. James; K16CG St. James; K21DG St. James; K24CP St. James; K26CS St. James; K30FN St. James; K32GX-D St. James; K35DC St. James; K40BU St. James; K41IZ St. James; K42AV St. James; K49HE St. James; K52AB St. James.

COOPER COMMUNICATIONS LLC

6113 N. McCaffrey
Fresno, CA 93722
Phone: 800-949-8826
Fax: 559-277-9188
Ownership: George E Cooper.
Represented (legal): Michael Couzens.

LPTV Stations:

California: KGEC-LP Redding.

COPELAND BROADCASTING CORP.

11222 E. Pine St.
Tulsa, OK 74116
Phone: 918-437-3311
E-mail: scopeland@cmccope.com

LPTV Stations:

Oklahoma: KOPE-LP Tulsa.

CORNERSTONE TELEVISION INC.

One Signal Hill Dr.
Wall, PA 15148-1499
Phone: 412-824-3930
Fax: 412-824-5442
Web site: <http://www.ctvn.org>

Officers:

Oleen Eagle, Chief Executive Officer
David Skeba, Vice President & Director, Programming
Blake Richert, Vice President & Director, Engineering

Dee Richert, Secretary
Ron Hembree, Chief Ministerial Officer

Ownership: Non-profit organization.; Michele Agatston; Oleen Eagle; Dr. William Kofmehl; Dr. Mitchel Nickols; Richard Simmons; Gary Tustin, jointly.

Represented (legal): Shaw Pittman.

LPTV Stations:

Pennsylvania: W29CO Sharon.
West Virginia: W21CJ Clarksburg.

Commercial TV Stations:

Pennsylvania: WKBS-DT Altoona; WKBS-TV Altoona; WPCB-DT Greensburg; WPCB-TV Greensburg.

CORNHUSKER TELEVISION LLC

9706 Camoustie Rd.
Perrysburg, OH 43551
Phone: 419-662-9657

LPTV Stations:

Nebraska: KOHA-LP Omaha.

CORPORACION ADVENTISTA DEL SEPTIMO DIA DEL OESTE DE PUERTO RICO

Box 1629
Mayaguez, PR 00681
Represented (legal): Fletcher, Heald & Hildreth PLC.
LPTV Stations:
Puerto Rico: WTPM-LP Mayaguez & Anasco.

COSTA DE ORO TELEVISION INC.

2323 Corinth Ave.
West Los Angeles, CA 90064
Phone: 310-943-5288
Fax: 310-943-5299

Ownership: Walter F Ulloa, Pres. & Chief Exec. Officer. Ulloa also has interest in Biltmore Broadcasting & Extravision Communications Corp., see listings.

Represented (legal): Thompson, Hine & Flory LLP.

LPTV Stations:

California: KSMV-LP Los Angeles.

Commercial TV Stations:

California: KJLA Ventura; KJLA-DT Ventura.

CITY OF COUNCIL

PO Box 527
Council, ID 83612
Phone: 208-253-4201

LPTV Stations:

Idaho: K13GW Council.

COUNTRY ROAD COMMUNICATIONS INC.

5926 Pine Arbor
Houston, TX 77066
Phone: 713-893-7386
LPTV Stations:
Arkansas: K32GH Fort Smith; K66FM Fort Smith.

COUNTY SERVICE AREA 70 TV5

Box 864
73658 Old Dale Rd.
Twentynine Palms, CA 92277-3280
Phone: 760-367-1833
E-mail: TV5@GTE.NET

Officers:

Craig Duckworth, Supervisor, Administrative Services
Jim Parker, Chief Engineer
LPTV Stations:
California: K16FI Twentynine Palms.

COWSERT FAMILY LLC

2400 N. Taylor
Little Rock, AR 72207
LPTV Stations:
Arkansas: KJLR-LP Little Rock; KZJG-LP Little Rock, etc..

COX ENTERPRISES INC.

1400 Lake Hearn Dr. NE
Atlanta, GA 30319
Phone: 404-843-5000
Fax: 404-843-5142
E-mail: jeff.abney@cox.com

Officers:

James C. Kennedy, Chairman & Chief Executive Officer
David E. Easterly, Vice Chairman
G. Dennis Berry, President & Chief Operating Officer
Robert C. O'Leary, Executive Vice President & Chief Financial Officer
Timothy W. Hughes, Senior Vice President, Administration
Alexander V. Netchvolodoff, Senior Vice President, Public Policy
John G. Boyette, Senior Vice President, Investments & Administration

Branch Offices:

Public Policy
1225 19th St NW
Suite 450
Washington, DC 20036
Phone: 202-296-4933

Newspaper
2000 Pennsylvania Ave. NW
Suite 10000
Washington, DC 20006
Phone: 202-331-0900

Broadcasting

400 N. Capitol St.
Suite 189
Washington, DC 20001
Phone: 202-737-0277

Ownership: Dayton Cox Trust-A, 41.06%; Barbara Cox Anthony Atlanta Trust, 28.94%; Anne Cox Chambers Atlanta Trust, 28.94%.
Represented (legal): Dow, Lohnes & Albertson PLLC.

LPTV Stations:
California: K29AB Monterey & Salinas; K12PP South Lake Tahoe.
Nevada: K17CA Carson City; K51A Fallon; K36GL Lovelock; K16GM Yerington.
Pennsylvania: W07CD State College.
Washington: K54AO Bremerton; K53AZ Centra, etc.; K58BW Everett; K67GJ Point

Pulley, etc.; K30FL Port Angeles; K54GS Puyallup.

Commercial TV Stations:

Florida: WFTV Orlando; WFTV-DT Orlando; WRDQ Orlando; WRDQ-DT Orlando.

Georgia: WSB-DT Atlanta; WSB-TV Atlanta.
North Carolina: WSOC-DT Charlotte; WSOC-TV Charlotte; WAXN-DT Kannapolis; WAXN-TV Kannapolis.

Ohio: WHIO-DT Dayton; WHIO-TV Dayton; WTOV-DT Steubenville; WTOV-TV Steubenville.

Pennsylvania: WJAC-DT Johnstown; WJAC-TV Johnstown; WPXI Pittsburgh; WPXI-DT Pittsburgh.

Washington: KIRO-DT Seattle; KIRO-TV Seattle.
Newspapers:

Colorado: The Grand Junction Daily Sentinel
Florida: Palm Beach Daily News (West Palm Beach); The Palm Beach Post (West Palm Beach)

Georgia: The Atlanta Journal Constitution
North Carolina: The Elizabeth City Daily Advance, The Greenville Daily Reflector, Rocky Mount Telegram

Ohio: Dayton Daily News, Fairfield Echo, Hamilton Journal News, Middletown Journal, Oxford Press, Springfield News-Sun, Western Star

Texas: The Marshall News Messenger; Austin American-Statesman; Longview News-Journal; The Nacogdoches Daily Sentinel; Waco Tribune-Herald.; The Lufkin Daily News

Other Holdings:
Auction company: Manheim Auctions
Cable advertising representative: CableRep Inc.
Production: Rysner Entertainment
Program source: 10.4% E! Entertainment TV Network
Publishing: Auto Trader, Auto Mart & Truck Trader.

Telecommunications company: Interactive Studios: Cox Interactive Media Inc.
TV Station sales representative: TeleRep Inc.; MMT Sales; Harrington, Righter & Parsons.

CRAIG MINISTRIES INC.

345 Main Rd.
Orono, ME 04473
Phone: 207-866-2000
Fax: 207-866-0860

Officers:
Sherwood Cragl, Chairman & Chief Executive Officer

Vern Cragl, Vice President
LPTV Stations:
Maine: W30BF Bangor; W29CA Brunswick; W57AP Falmouth; W64BY Rockland.

TOWN OF CRESTED BUTTE

Crested Butte Town Hall, 308 3rd St.
Crested Butte, CO 81224

LPTV Stations:
Colorado: K33EL Crested Butte; K16DR Jack's Cabin.

CRUZE ELECTRONICS

1905 Palo Dr.
Box 397
Memphis, TX 79245
Phone: 806-259-2879

Ownership: Arnold Cruze.
LPTV Stations:
Texas: K44AK Memphis, etc..

CTV BROADCASTING LLC

7001 N. 10th
Suite A1
McAllen, TX 78504
Phone: 713-358-4229
Officer:

John A. Orfanos, President

LPTV Stations:
Texas: KEAP-LP Eagle Pass; KJST-LP McAllen; KRGT-LP Rio Grande City; KNHB-LP Uvalde.

JULIA S. CUEVO

6116 Highboro Dr.
Bethesda, MD 20817
LPTV Stations:
District of Columbia: WIAV-LP Washington.
Maryland: WRAV-LP Ocean City.
New Jersey: WQAV-LP Atlantic City.

CUMBIA ENTERTAINMENT LLC

c/o Charles R. Naftalin, Holland & Knight LLP
2099 Pennsylvania Ave. NW, Suite 100
Washington, DC 20006-6801
Phone: 202-457-7040

E-mail: charles.naftalin@hkdaw.com
Officer:
Alejandro Santo Domingo, President & Manager

Ownership: Wepahe Entertainment LLC, 50%; Caracol TV America Corp., 25%; Sonia Broadcasting Co. LLC, 25%; WELLC ownership.; Alejandro Santo Domingo; CTAC ownership.; Caracol Television SA (Columbia); SBCLLC ownership.; De La Pena Family Trust.

Represented (legal): Holland & Knight LLP.
LPTV Stations:
Florida: W39AC Key West; W38AA Marathon; W63AL Marathon; W65AP Marathon; W49CL Miami; WGEN-LP Miami; WDLP-CA Pompano Beach; W64AN Rock Harbor.

Commercial TV Stations:
Florida: WGEN-DT Key West; WGEN-TV Key West.

CUSTER COUNTY ROAD & BRIDGE

Box 1669
Westcliffe, CO 81252
Phone: 719-783-2281
E-mail: rboffice@centurytel.net
Officer:

Roger Squire, Information Contact
LPTV Stations:
Colorado: K07BW Westcliffe; K09DY Westcliffe.

D'AMICO BROTHERS BROADCASTING

155 13th St.
Del Mar, CA 92014
Officer:
Richard D'Amico, President
LPTV Stations:
California: K26FA Vista.

THOMAS B. DANIELS

5081 Rivers Ave.
North Charleston, SC 29418
Phone: 843-744-7497
LPTV Stations:
South Carolina: WAZS-LP North Charleston; WJUNI-LP North Charleston.

JOHN COLSON DASH

234 Hill St.
Tazewell, VA 24651
Phone: 540-979-9200
LPTV Stations:
Virginia: WJDG-LP Grundy; WJDW-LP Tazewell.

PEGGY L. DAVIS

Box 932
Neosho, MO 64850
Phone: 417-451-1440

LPTV Stations:
Missouri: K38DD Monett.

DAYSTAR MINISTRIES

RR 2
Greenfield, TN 38230
LPTV Stations:
Tennessee: W02BT Sharon.

DC BROADCASTING INC.

4056 W. 107th Court
Westminster, CO 80031
Phones: 303-593-1433; 303-520-9996
Fax: 815-327-4319
E-mail: syncommmedia@msn.com
Officer:
J. Christopher Blair, President
Represented (legal): Irwin, Campbell & Tannenwald PC.
LPTV Stations:
Maryland: WRZB-LP Annapolis; WWTD-LP Annapolis.

DECATUR COMMUNICATION PROPERTIES LLC

1301 Central Pkwy.
Decatur, AL 35601
Phone: 256-355-4567
LPTV Stations:
Alabama: WYAM-LP Priceville.

DELMARVA BROADCAST SERVICE GP

202 Downtown Plaza
Salisbury, MD 21801
Ownership: Marion Brechner; Berl Brechner. Brechners also have interest in Brechner Management Co., see listing.
LPTV Stations:
Delaware: WEVD-LP Dover.
Commercial TV Stations:
Maryland: WMDT Salisbury; WMDT-DT Salisbury.

DELTA MEDIA CORP.

3501 N.W. Evangeline Thruway
Carencro, LA 70520
Phone: 337-896-1600
Officer:
Eddie Blanchard, Vice President
Represented (legal): Fletcher, Heald & Hildreth PLC.
LPTV Stations:
Louisiana: KLTF-LP Lafayette.

DENALI TELEVISION

3002 #2 Industrial Ave.
Fairbanks, AK 99701
Phone: 907-459-2288
LPTV Stations:
Alaska: K30ET Fairbanks; K34EJ Fairbanks; K36ED Fairbanks; K38EL Fairbanks; K40EN Fairbanks; K42EC Fairbanks; K44EK Fairbanks; K46EH Fairbanks; K48FG Fairbanks; K50EH Fairbanks; K52EY Fairbanks; K54EW Fairbanks; K56FX Fairbanks; K60FQ Fairbanks; K62FB Fairbanks; K64EU Fairbanks; K66FG Fairbanks; K68EZ Fairbanks.

RALPH DENUNE III, RECEIVER

c/o McHugh, Denune & McCarthy, 5580 Monroe St.
Sylvania, OH 43560
Phone: 419-885-3597
Ownership: L & M Broadcasting Inc..
Represented (legal): Rini Coran PC.

LPTV Stations:
Ohio: WNGT-LP Toledo.

DESERT SPRINGS INC.

630 S. Sunrise Way
Palm Springs, CA 92264
Phone: 760-327-2772
LPTV Stations:
California: K19DH Indio; K25GW Indio.

DESERT TELEVISION LLC

1000 E. Tahquitz Canyon Way
Suite C
Palm Springs, CA 92262
Phone: 760-322-2519
LPTV Stations:
California: KPSP-LP Cathedral City.

DESTINY COMMUNICATIONS LLC

2824 S. Osage
Suite 302
Wichita, KS 67217
Phone: 316-524-5620
Ownership: Darnell Washington.
Represented (legal): Garvey Schubert Barer.
LPTV Stations:
Montana: K47DP Lewistown.
Commercial TV Stations:
Montana: KTGF Great Falls; KTGF-DT Great Falls.

LUCINDA DE VAUL

5257 Sandy Circle NW
Canton, OH 44718
Phone: 330-494-9303
Represented (legal): Irwin, Campbell & Tannenwald PC.
LPTV Stations:
Ohio: WIVM-LP Canton.

DISPATCH BROADCAST GROUP

Box 1010
Columbus, OH 43216
Phone: 614-460-3700
Fax: 614-460-2812
Officers:
Michael J. Fiorile, President & Chief Executive Officer
Thomas S. Stewart, Vice President & General Manager
Marvin Born, Vice President, Engineering
Gerald E. Cary, Chief Financial Officer
Ownership: Dispatch Printing Co..
Represented (legal): Sidley & Austin.
LPTV Stations:
Indiana: WALV-CA Indianapolis.
Commercial TV Stations:
Indiana: WTHR Indianapolis; WTHR-DT Indianapolis.
Ohio: WBNS-DT Columbus; WBNS-TV Columbus.
Newspapers:
Ohio: Columbus Dispatch
Other Holdings:
Radio.

DOCKINS COMMUNICATIONS INC.

540 Maple Valley Dr.
Farmington, MO 64640
Phone: 573-701-9590
Officer:
Fred Dockins, President
LPTV Stations:
Florida: W29CH Perry.

TONY DOCK

4800 Corporate Dr.
West Des Moines, IA 50266

LPTV Stations:
South Dakota: KAUN-LP Sioux Falls.

DOMINION BROADCASTING NETWORK INC.

212 Starling Ave.
Martinsville, VA 24112
LPTV Stations:
Virginia: WYAT-LP Martinsville.

DOVE BROADCASTING INC.

Box 1616
Greenville, SC 29602
Phone: 864-244-1616

Officers:
James H. Thompson, President
Joanne U. Thompson, Vice President
Fred Crain, Secretary

Ownership: James H. Thompson, 20%; Joanne U. Thompson, 20%; Fred Crain, 20%; Frances Crain, 20%; Cliff Claeson, 20%.

LPTV Stations:
South Carolina: W56EE Johnston; W31BS Orangeburg; W26CF Summerville.

DREWRY COMMUNICATIONS

811 S.W. D Ave.
Lawton, OK 73501
Phones: 580-355-7000; 580-353-2250
Fax: 580-355-7531
E-mail: shirleywyant@hotmail.com

Web site: <http://www.icisp.com>

Officers:
Robert H. Drewry, Vice President
Larry Patton, Vice President

Ownership: Drewry Family, controlling interest.
LPTV Stations:
Oklahoma: KKTMLP Altus.
Commercial TV Stations:
Oklahoma: KSWO-DT Lawton; KSWO-TV Lawton.

Texas: KFDA-DT Amarillo; KFDA-TV Amarillo; KWAB-DT Big Spring; KWAB-TV Big Spring; KWES-DT Odessa; KWES-TV Odessa; KXXV Waco; KXXV-DT Waco.

Other Holdings:
Radio.

DUCHESNE COUNTY

Box 270
Duchesne, UT 84021

Officers:
Larry A. Ross, Chairman & Commissioner
Guy Thayne, Commissioner
Diane Freston, Duchesne County Clerk

LPTV Stations:
Utah: K29EZ Fruitland, etc.; K19EY Myton; K27GN Myton; K41GT Myton; K25HH Myton, etc.; K23DR Roosevelt.

MURRAY DUFFY

699 Bozeman
Box 777
Bozeman, MT 59715
LPTV Stations:
Montana: K11UJ Bozeman.

DUHAMEL BROADCASTING ENTERPRISES

Box 1760
Rapid City, SD 57709-1760
Phone: 605-342-2000
Fax: 605-342-7305

Officers:
William F. Duhamel Sr., President & Chief Executive Officer
Dr. Peter A. Duhamel, Vice President
Monte Loos, Chief Operating Officer

Susan Hastings, Chief Financial Officer
Ownership: William F. Duhamel Sr., 63%; Dr. Peter A. Duhamel, 37%.

Represented (legal): Pillsbury Winthrop Shaw Pittman LLP.

LPTV Stations:
Wyoming: K06JM Gillette.

Commercial TV Stations:
Nebraska: KDUH-DT Scottsbluff; KDUH-TV Scottsbluff.

South Dakota: KHSD-DT Lead; KHSD-TV Lead; KOTA-DT Rapid City; KOTA-TV Rapid City.
Wyoming: KSGW-DT Sheridan; KSGW-TV Sheridan.

Other Holdings:
Radio, TV Translator.

DULUTH DATACASTING PARTNERS GP

860 U.S. Hwy. 1
Suite 108
North Palm Beach, FL 33408
Phone: 800-948-7101

LPTV Stations:
Minnesota: KWMM-LP Duluth.

DULUTH-SUPERIOR AREA ETV CORP.

1202 E. University Circle
Duluth, MN 55811
Phone: 218-724-8567

Officers:
Gilbert E. Sidney, President
Dale W. App, Vice President
Edward K. Blanck Jr., Secretary-Treasurer
Ownership: Non-profit corp..

Represented (legal): Arent Fox Kintner Plotkin & Kahn PLLC.

LPTV Stations:
Minnesota: K67CT Grand Marais.

ETV Stations:
Minnesota: WDSE-DT Duluth; WDSE-TV Duluth.

DUTCHESS COMMUNITY COLLEGE

53 Pendell Rd.
Poughkeepsie, NY 12601-1595
Phone: 845-431-8947
Fax: 845-431-8985

E-mail: simpson@sunydutchess.edu

Web site: <http://www.tv42.org>

Officers:
D. David Conklin, President & Chief Executive Officer

W. John Dunn, Chief Financial Officer
Ownership: SUNY-State University of New York, (Dutchess County, NY).

Represented (legal): Schwartz, Woods & Miller.

LPTV Stations:
New York: W42AE Poughkeepsie.

EAGLE NEST TV ASSN.

Box 372
Angel Fire, NM 87710
LPTV Stations:
New Mexico: K35BZ Eagle Nest.

EASTERN NEW MEXICO U. BOARD OF REGENTS

52 Broadcast Center
Portales, NM 88130-9989
Phone: 505-562-2112
Fax: 505-562-2590

E-mail: duane.ryan@enmu.edu

Officers:
Gerald Quintana, Chairman, Board of Regents
Dr. Steven G. Gamble, President
Tanya Miller, Secretary-Treasurer
Blaine Hess, President, Board of Regents

LPTV Stations:
New Mexico: K29FM Artesia; K51DX Clovis; K34EZ Forrest & McAllister; K34GU Fort Sumner; K46HM Lovington; K18GQ Ruidoso, etc.; K35GU Ruidoso, etc.; K30HD Tucumcari.

ETV Stations:
New Mexico: KENW Portales; KENW-DT Portales.

Other Holdings:
Radio.

EAST SIDE ENTERPRISES

857 Daisy Circle
Hudson, WI 54016
LPTV Stations:
Iowa: K49DZ Iowa Falls; K51EP Iowa Falls; K57GN Iowa Falls; K33ED Iowa Falls, etc.; K59FM Iowa Falls, etc..

E. C. DEVELOPMENT VENTURES

c/o Pacific Trading Co.
Box 500236
Saipan, MP 96950
Phone: 671-475-6801

Ownership: Carmen T. Calvo, 20%; Eduardo A. Calvo, 20%; John T. Calvo, 20%; Joseph G. Calvo, 20%; Leonard P. Calvo, 20%.

LPTV Stations:
Guam: K28HS Agana; K30HB Agana; K32GB Agana; K36GJ Agana.

ECHONET CORP.

Box 255
Evergreen, CO 80439

Officers:
Charles Ergen, President
David M. Drucker, Vice President
Candy M. Ergen, Secretary-Treasurer

Ownership: Candy M. Ergen, 40%; Charles Ergen, 40%; David M. Drucker, 20%. Drucker also has interest in Cayo Hueso Television Corp., Green TV Corp., Ketchikan TV LLC & PolarComm Corp., see listings.

LPTV Stations:
Wyoming: K49AY Cheyenne.

E-DA-HOE INC.

Box 985
Hailey, ID 83333
Phone: 208-788-4504

Officers:
W. Clinton Stennett, President
John McCaw, Vice President
Ownership: Clint Stennett, 75%; John McCaw, 25%.

Represented (legal): Shaw Pittman.
LPTV Stations:
Idaho: KSVX-LP Hailey; KSVT-LP Ketchum.

EDUCABLE CORP.

240 Woodcrest Rd.
Rochester, NY 14616
Phone: 585-227-7710
E-mail: cable12@bc.netcom.com

Officers:
Brian J. Caterino, President
Angelina L. Caterino, Vice President
John Kells, Secretary-Treasurer
Represented (legal): Irwin, Campbell & Tannenwald PC.
LPTV Stations:
New York: WGCE-CA Greece/Rochester.

EICB-TV LLC

406 Copeland Dr.
Cedar Hill, TX 75104

LPTV Stations:
Oklahoma: KUOT-CA Oklahoma City.

ELIZABETH CITY STATE U.

1704 Weeksville Rd.
Elizabeth City, NC 27909
Phone: 252-335-3690
Fax: 252-335-3770
LPTV Stations:
North Carolina: W18BB Elizabeth City.

ELKO TELEVISION DISTRICT

Box 456
881 5th St.
Elko, NV 89801
Phone: 775-778-0561
Fax: 775-738-4712

Officers:
Charles E. d'Asto, President
Stanley Zunino, Secretary-Treasurer

LPTV Stations:
Nevada: K41DL Deeth; K06MK Elko; K15EE Elko; K19FZ Elko; K23FC Elko; K32GK Elko; K34HE Elko; K38IF Elko; K47HP Elko; K55IK Elko; K05LP Ryndon; K06NY Ryndon; K08NQ Ryndon; K16FV Ryndon; K18GT Ryndon; K33HD Star Valley; K39GL Starr Valley; K22GW Wells; K24GE Wells; K58BR Wells, etc..
Utah: K12PT Ryndon.

ELLERBECK FAMILY PARTNERS II LTD.

Suite 230
720 N. Post Oak Rd.
Houston, TX 77024
Phone: 713-975-1133
LPTV Stations:
Arkansas: K36EH Fort Smith.

RUTH E. ELLERBECK

710 N. Post Oak Rd.
Suite 350
Houston, TX 77024
Phone: 713-975-1133
LPTV Stations:
Arkansas: K14JJ Fort Smith.

DAVID ELLINGTON

Box 617
Webb, MS 38966
Phone: 601-375-9212
LPTV Stations:
Mississippi: WPRQ-LP Clarksdale; WHCQ-LP Cleveland; WEBU-LP Webb.

EMMIS COMMUNICATIONS CORP.

40 Monument Circle
Suite 700
Indianapolis, IN 46204
Phone: 317-266-0100
Officers:
Jeffrey H. Smulyan, Chairman & Chief Executive Officer
Randall Bongarten, President, Emmis Television
Patrick Walsh, Chief Financial Officer
Ownership: Jeffrey H. Smulyan, 17% equity; 67% votes; remainder publicly held..
LPTV Stations:
Florida: W04CN Cocoa Rockledge.
Hawaii: K69BZ Lihue; K57BI Waimea.
New Mexico: K08ES Red River; K11AW Roy.
Commercial TV Stations:
Hawaii: KGMD-TV Hilo; KGMB Honolulu; KGMB-DT Honolulu; KGMV Waiuku.
Louisiana: WVUE New Orleans; WVUE-DT New Orleans.
Nebraska: KMTV Omaha; KMTV-DT Omaha.

VILLAGE OF EMMONAK

5900 E. Tudor Rd.
Anchorage, AK 99507
Phone: 907-269-5744
LPTV Stations:
Alaska: K070P Emmonak.

ENGLE BROADCASTING

Box 288
Cedar Brook, NJ 08018
Phone: 856-767-8884
Fax: 856-768-9084
E-mail: marinety@aol.com
LPTV Stations:
New Jersey: WPSJ-LP Hammonton, etc..

ENTRAVISION COMMUNICATIONS CORP.

2425 Olympic Blvd., Suite 6000 W
Santa Monica, CA 90404
Phone: 310-447-3870
Officers:
Walter F. Ulloa, Chairman & Chief Executive Officer
Phillip C. Wilkinson, President & Chief Operating Officer
Paul A. Zevnik, Secretary
Ownership: Walter F Ulloa, 10.5%; Philip C Wilkinson, 10.5%; Paul A Zevnik, 4.3%; Univision Communications Inc.; remainder publicly held. See also listings for Biltmore Broadcasting & Costa de Oro Television Inc.

Represented (legal): Thompson, Hine & Flory LLP.

LPTV Stations:
California: KEVC-CA Indio; KVER-CA Indio; K100G Lompoc; KVES-LP Palm Springs; K17GD Paso Robles; KDJT-CA Salinas/Monterey, etc.; KBNT-CA San Diego; KDTF-LP San Diego; KSZZ-LP San Diego; KTCO-LP San Diego; KTSB-LP Santa Barbara; KHAX-LP Vista.
Colorado: KDVT-LP Denver; K03EM Fort Collins; K54IK Fort Collins; KGHB-CA Pueblo, etc..
Connecticut: WHTX-LP Hartford.
District of Columbia: WMDO-CA Washington.
Florida: W46DB Melbourne; WVCI-LP Orlando; WVEA-LP Tampa.
Nevada: KNLT-LP Laughlin; KWWW-LP Mesquite, etc.; KNCV-LP Reno; KNVV-LP Reno.
New Mexico: KTFA-LP Albuquerque.
Texas: KVTF-CA Brownsville; KTIZ-LP Harlingen; KFTN-CA La Feria; KETF-CA Laredo; KNEZ-LP Laredo; KBZO-LP Lubbock; KSFE-LP McAllen; KTFV-CA McAllen; KANG-CA San Angelo; KEUS-LP San Angelo.

Commercial TV Stations:
California: KVEE El Centro; KVEE-DT El Centro; KSMS-DT Monterey; KSMS-TV Monterey; KPMR Santa Barbara; KPMR-DT Santa Barbara.
Colorado: KCEC Denver; KCEC-DT Denver.
Connecticut: WUVN Hartford; WUVN-DT Hartford.
Florida: WVEN-DT Daytona Beach; WVEN-TV Daytona Beach; WVEA-DT Venice; WVEA-TV Venice.
Maryland: WJAL Hagerstown; WJAL-DT Hagerstown.
Massachusetts: WUNI-DT Worcester; WUNI Worcester.
Nevada: KINC Las Vegas; KINC-DT Las Vegas.
New Mexico: KLUZ-DT Albuquerque; KLUZ-TV Albuquerque.
Texas: KORO Corpus Christi; KORO-DT Corpus Christi; KINT-DT El Paso; KINT-TV El Paso; KFTN El Paso; KFTN-DT El Paso; KLDO-DT Laredo; KLDO-TV Laredo; KNVO McAllen; KNVO-DT McAllen; KUPB Midland.

Other Holdings:
Television holdings: Limited voting interest in

licensees of XHAS-TV, San Diego, CA-Tijuana, Mexico & XUPN-TV, Tecate, Baja California, Mexico..

EQUITY BROADCASTING CORP.

One Shackelford Dr.
Suite 400
Little Rock, AR 72211
Phones: 501-219-2400; 501-221-0400
Fax: 501-221-1101
E-mail: lwithrow@ebcorp.net
Officers:
Larry E. Morton, President
Glenn Charlesworth, Chief Financial Officer
Gregory W. Fess, Vice President
Max W. Hooper, Vice President
James Hearnberger, Vice President, Administration
Steven Soldingier, Vice President, Operations
Lori Withrow, Secretary
Emilia Chastain, Treasurer
Ownership: Henry G. Luken, 25.37%; Arkansas Media LLC, 39.13%; Univision Communications Inc., 8%; AMLLC ownership; Sandra G. Morton Life Trust, 41.67%; Mindy Roberts Hooper Life Trust, 33.33%; Judith Fess Life Trust, 25%. See listing for Univision Communications Inc.

Represented (legal): Irwin, Campbell & Tannenwald PC.
LPTV Stations:
Arkansas: KHMF-CA Bentonville; KEGW-LP Fayetteville; KFFS-CA Fayetteville; K33HE Fort Smith; K48FL Fort Smith; K58FB Fort Smith; KFDF-CA Fort Smith; KPBI-CA Fort Smith; KUFS-LP Fort Smith; KWFT-LP Fort Smith; KXUN-LP Fort Smith; KRBF-CA Hindsville; KTVV-LP Hot Springs; KHTE-LP Little Rock; KHUG-LP Little Rock; KKYK-CA Little Rock; KLRA-LP Little Rock; KWBK-LP Pine Bluff; KWBF-LP Sheridan; KKAF-CA Siloam Springs; KJBW-CA Springdale; KBBL-CA Winslow.
California: KING-LP Ventura.
Colorado: KDEV-LP Aurora.
Florida: WLZE-LP Fort Myers; WTLF-LP Fort Myers; WFPI-LP Fort Pierce; W39BZ Lake City; WUVF-CA Naples; WSLF-LP Port St. Lucie; W63DB Williston.
Georgia: WDAH-CA Atlanta.
Hawaii: KHHI-LP Honolulu.
Idaho: KUNS-LP Boise; KQUP-LP Coeur d'Alene; KUNP-LP Pocatello.
Michigan: WUDT-CA Detroit; WUHQ-LP Grand Rapids.
Minnesota: WTMS-CA Minneapolis; WUMN-CA Minneapolis.
Missouri: KNJE-LP Aurora; KUKC-LP Kansas City; KWBM-CA Springfield.
Montana: KBTZ-LP Bozeman; KEXI-LP Kalispell; KMMF-LP Kalispell.
Nevada: KEGS-LP Las Vegas; KNBX-CA Las Vegas; KELM-LP Reno; KRRI-LP Reno.
New Hampshire: W17CI Claremont.
New York: W49BI Plattsburgh.
Oklahoma: KCHM-LP Oklahoma City; KWDW-LP Oklahoma City; KSJF-CA Poteau; KOKT-LP Sulphur; KUTU-CA Tulsa.
Oregon: KPOU-LP Salem.
Tennessee: WGAP-LP Nashville.
Texas: K59HG Amarillo; KAMT-LP Amarillo; KEAT-LP Amarillo; KEYU-LP Amarillo; KWKO-LP Waco; KUWF-LP Wichita Falls.
Utah: K45GX Salt Lake City; KUBX-LP Salt Lake City.
Vermont: W54CV Barre; WBVT-CA Burlington; WGMU-CA Burlington; W19BR Monkton; W36CP Newport; W61CE Rutland; W52CD St. Albans.
Washington: KUSE-LP Seattle.
Wyoming: K69DD Bondurant; K56BT Jackson; K22CI Lander; K12IS Lusk; K55BL Sheridan,

etc.; K13NZ Shoshoni; K35CV Shoshoni; K08AA Wyodak, etc..

Commercial TV Stations:
Arizona: KFPH-DT Flagstaff.
Arkansas: KKYK-DT Camden; KPBI Eureka Springs; KWBM Harrison; KWBF Little Rock; KWBF-DT Little Rock.
Florida: WBIF Marianna.
Iowa: KWWF Waterloo.
Michigan: WMQF Marquette.
Montana: KMMF Missoula.
Nevada: KEGS Goldfield.
New York: WNYI Ithaca; WNGS Springville.
Oregon: KPOU La Grande; KTVK Roseburg; KTVK-DT Roseburg.
Texas: KEYU-DT Borger.
Utah: KUTF Logan; KCBU-DT Price.
Washington: KQUP Pullman.
Wyoming: KDEV Cheyenne; KDEV-DT Cheyenne.

CHERIE ERWIN

1263 Pomeroy Rd.
Box 222
Arroyo Grande, CA 93420-5952
Phone: 805-481-4677
LPTV Stations:
California: KSSY-LP Arroyo Grande.

ESI BROADCASTING CORP.

860 U.S. Hwy. 1
Suite 108
North Palm Beach, FL 33408
Phone: 561-694-1280
E-mail: aspencapital@aol.com
Officers:
Mike Stocklin, President
Kevin Hesse, Vice President
Claudia Hesse, Chief Financial Officer
Ownership: Mike Stocklin, 50%; Kevin Hesse, 50%.
Represented (legal): Rini Coran PC.
LPTV Stations:
Hawaii: KOIW-LP Mountain View.

ETC COMMUNICATIONS INC.

Box 850
Sheffield, AL 35660-0850
Phone: 256-381-2600
Fax: 888-817-9950
E-mail: sneadkl@bellsouth.net
Ownership: Karen Snead, Chief Exec. Officer.
Represented (legal): Irwin, Campbell & Tannenwald PC.
LPTV Stations:
Georgia: W53CG Vidalia.
Tennessee: WLLP-CA Lawrenceburg.
Commercial TV Stations:
Alabama: WYLE Florence; WYLE-DT Florence.

ETERNAL FAMILY NETWORK

201 S. 5th St.
St. Louis, MO 63301
LPTV Stations:
Missouri: KEFN-CA St. Louis.

ETERNAL TRUTH NETWORK INC.

Rte. 1
Box 230-B
Grapeland, TX 75844
Phone: 409-687-4310
LPTV Stations:
Texas: K24DS Palestine.

DAN ETULAIN

520 Lake St.
Sitka, AK 99835
Phone: 907-747-8200
Represented (legal): Garvey Schubert Barer.

LPTV Stations:
Alaska: KATH-LP Juneau-Douglas; KSCT-LP Sitka.

DEREK RAY EUBANKS

Box E
Corbin, KY 40701
Phone: 606-528-2818
Fax: 606-523-0427
LPTV Stations:
Kentucky: W39CK Corbin.

EUREKA COUNTY TV DISTRICT

Box 633
Eureka, NV 89316
LPTV Stations:
Nevada: K09XP Beowawe; K18GW Beowawe; K20HX Beowawe; K30HF Beowawe; K15GS Duckwater, etc.; K29GM Duckwater, etc.; K44CP Eureka; K47DG Eureka.

EVANSVILLE LOW POWER PARTNERSHIP

100 S. Green River Rd.
Suite 300
Evansville, IN 47716
Phone: 812-471-9300
Fax: 812-471-0230
Officer:
John M. Dunn, President
Ownership: Dunn Broadcasting Co., 51%; ComCorp. of Indiana Inc., 49%.
LPTV Stations:
Indiana: W56DN Evansville; WTSN-LP Evansville.

EVENING POST PUBLISHING CO.

134 Columbus St.
Charleston, SC 29403-4800
Phone: 843-577-7111
Officers:
Peter Manigault, Chairman
Ivan V. Anderson Jr., President & Chief Executive Officer
Terrance F. Hurley, Television Group President
Travis O. Rocky, Executive Vice President & Chief Operating Officer
Arthur M. Wilcox, Secretary
James W. Martin, Treasurer & Chief Financial Officer
Mary M. Gilbreth, Assistant Secretary

Branch Office:

Cordillera Communications Inc.
11 E. Superior St.
Suite 518
Duluth, MN 55802
Phone: 218-625-2260
Fax: 218-625-2261
Ownership: Peter Manigault, Principal.
Represented (legal): Dow, Lohnes & Albertson PLLC.
LPTV Stations:
Arizona: K20FO Sierra Vista.
California: K59CD Santa Barbara.
Montana: K26DE Bozeman; K18AJ Kalispell.
Commercial TV Stations:
Arizona: KVOA Tucson; KVOA-DT Tucson.
California: KSBY San Luis Obispo; KSBY-DT San Luis Obispo.
Colorado: KOAA-TV Pueblo.
Kentucky: WLEX-TV Lexington.
Louisiana: KATC Lafayette; KATC-DT Lafayette.
Montana: KTVQ Billings; KTVQ-DT Billings; KBZK Bozeman; KBZK-DT Bozeman; KXLF-DT Butte; KXLF-TV Butte; KRTV Great Falls; KRTV-DT Great Falls; KPAX-DT Missoula; KPAX-TV Missoula.
Texas: KRIS-DT Corpus Christi; KRIS-TV Corpus Christi.
Newspapers:

Low Power TV/Translator Owners

Argentina: Buenos Aires Herald
North Carolina: Salisbury Post
South Carolina: Aiken Standard; Charleston Post & Courier; The Kingstree News; The Moultrie News
Texas: The Eagle, Bryan-College Station

Other Holdings:

Features syndicator: Editor's Press Service Inc. (International)
Service company: White Oak Forestry Corp. (timberland management).

ROBINSON O. EVERETT

301 W. Main St.
Suite 300
Durham, NC 27702
Phone: 919-682-5691
Fax: 919-682-5469

Represented (legal): Koerner & Olender PC.
LPTV Stations:
California: KDFX-CA Indio/Palm Springs.

Commercial TV Stations:
California: KECY-DT El Centro; KECY-TV El Centro.

FAIRFAX LPTV LLC

6139 Franklin Park Rd.
McLean, VA 22101

Phone: 703-536-4559
E-mail: awf@gg-law.com

Ownership: James A. Gammon, 33.3%; George R. Grange II, 33.3%; A. Wray Fitch III, 33.3%.

Represented (legal): Gammon & Grange PC.
LPTV Stations:
Virginia: W42BE Fairfax.

FAITH BROADCASTING NETWORK INC.

Box 1010
Marion, IL 62959-1010
Phone: 618-997-9333
Fax: 618-997-1859

Officers:
Garth W. Coonce, President
Christina M. Coonce, Vice President
Michael J. Daly, Secretary
Shane Chaney, Chief Financial Officer
Ownership: Non-profit organization--Marion, IL; Garth W. Coonce; Christina M. Coonce; Charles Payne; Victoria Clark; Julie Nolan, 20% votes, each.

Represented (legal): American Center for Law & Justice.

LPTV Stations:
New York: WBNF-CA Buffalo.

Commercial TV Stations:
New York: WNYB Jamestown; WNYB-DT Jamestown.

FAITH CHRISTIAN CHURCH INC.

3401 N. Norris
Clovis, NM 88101
Phone: 505-762-7751

Officer:
Virginia McCreey, Secretary
Represented (legal): Fletcher, Heald & Hildreth PLC.
LPTV Stations:
New Mexico: K41JI Clovis.

FAITH PLEASES GOD CHURCH CORP.

Box 530777
Harlingen, TX 78553-0777
Phone: 956-428-4648

Officers:
John Jacobson, Vice President
Aracelis Ortiz, Vice President & Secretary

Minerva Jacobson, Treasurer
Ownership: Aracelis Ortiz, see listing; John Jacobson; Minerva Jacobson.
LPTV Stations:
Texas: KXIV-LP Brownsville; KSTI-LP McAllen.

FALLON COMMUNITY TV INC.

55 W. Williams Ave.
Fallon, NV 89406
Ownership: Community owned--Fallon, NV.
LPTV Stations:
Nevada: K25AK Fallon.

FALLS BROADCASTING CO.

1500 Foremaster Lane
Las Vegas, NV 89101
Phone: 702-642-3333
Fax: 702-657-3423
LPTV Stations:
Idaho: K07UL Burley; K08KV Jerome; K04NO Paul; K02NO Rupert; K05DX Twin Falls.

FAMILY BROADCASTING GROUP INC.

Box 95188
Oklahoma City, OK 73143
Phone: 405-373-2511
Officers:
Brady M. Brus, President
Brenda Deimund, Vice President
Angela Brus, Secretary-Treasurer
Ownership: Angela Brus, 38.4%; Brady M. Brus, 22.8%; Brenda Deimund, 22.8%; SeekFirst Media Partners LLC, 16%; FFMP ownership; Joseph W. Bowie, 30%; Melvin Bloomfield, 25%; Randy Thurman, 25%; Tracy Williams, 19%; Rollin Nash, 1%.

Represented (legal): Booth Freret Imlay & Tepper PC.

LPTV Stations:
Kansas: KFVT-LP Wichita.
Oklahoma: K35CU Ada; K17FB Ardmore; K45EJ Enid; K20HO Lawton; K51EK McAlester; K14LD Muskogee; KXOC-LP Oklahoma City; K54FZ Ponca City; K21DF Stillwater; K13XU Tulsa; K15DA Tulsa.
Texas: K48HU Wichita Falls.
Commercial TV Stations:
Oklahoma: KSBI Oklahoma City; KSBI-DT Oklahoma City.

FAMILY STATIONS INC.

4135 Northgate Blvd.
Suite One
Sacramento, CA 95834
Phone: 916-641-8191
Fax: 916-641-8238
Officers:
Harold Camping, President
Richard Van Dyk, Secretary-Treasurer
Ownership: Harold Camping; Richard Van Dyke; David Morrell; William Thornton.
Represented (legal): Irwin, Campbell & Tannenwald PC.

LPTV Stations:
California: K02OA Chico; K40HE Redding; KRDT-CA Redding; KFTL-CA San Francisco, etc..

ETV Stations:
New Jersey: WFME-DT West Milford; WFME-TV West Milford.

Other Holdings:
TV Translators
Radio holdings.

FAMILY VALUES ORGANIZATION INC.

5375 Pebble Creek Rd.
Rockford, IL 61111
Phone: 815-677-8000

Fax: 815-987-3971
LPTV Stations:
Illinois: WQFL-CA Rockford.

FAR EASTERN TELECASTERS

1110 NASA Rd. 1
Suite 501
Houston, TX 77058
LPTV Stations:
Texas: KVDO-LP Clear Lake; KJIB-LP Clear Lake City.

FARMVILLE BROADCASTING ASSN.

277 Garrison Ave.
Staten Island, NY 10314
LPTV Stations:
Virginia: WFLV-LP Farmville.

FEDERATED RURAL ELECTRIC ASSN.

Hwy. 71
Box 69
Jackson, MN 56143
Phone: 507-847-3520
Officers:
Martin Rose, Chairman & President
Richard Burud, Chief Executive Officer
David Post, Secretary-Treasurer
Ownership: Cooperative.
Represented (legal): Rosenman & Colin LLP.
LPTV Stations:
Minnesota: K45EH Jackson; K51EN Jackson; K53HR Jackson; K57DX Jackson.
Other Holdings:
TV Translators.

FEDERATED TELEPHONE COOPERATIVE

Box 156
Chokio, MN 56221
Phone: 320-324-7111
Fax: 320-324-2777
Officer:
Kevin Beyer, Chief Executive Officer
LPTV Stations:
Minnesota: K27EN Donnelly; K39DZ Donnelly; K45DP Donnelly; K51EJ Donnelly; K55FW Donnelly.

LAURA L. FENTON

Box 691111
Houston, TX 77269
LPTV Stations:
Texas: KHTX-LP Huntsville.

FIORI MEDIA INC.

Box 911
Vacaville, CA 95696
Phone: 707-446-7946
E-mail: johnrhone@yahoo.com
Officer:
John Fiori, President
LPTV Stations:
California: KTVJ-LP Cloverdale.

FIREWEED COMMUNICATIONS LLC

3700 Woodland Dr.
Suite 800
Anchorage, AK 99517
Phone: 907-248-5937
Fax: 907-339-3889
E-mail: memo@kyes.com
Web site: <http://www.kyes.com>
Officers:
Jeremy Lansman, President
Carol Schatz, Chief Executive Officer
Ownership: Jeremy Lansman, 54.75%; Carol Schatz, 45.25%.

LPTV Stations:
Alaska: KYEX-LP Anchorage; KZND-LP Anchorage; K09XO Homer; K06MF Kenai, etc.; K120W Palmer.

Commercial TV Stations:
Alaska: KYES Anchorage; KYES-DT Anchorage.

Other Holdings:
TV Translator.

FIRST ASSEMBLY OF GOD

1445 Ford St.
Redlands, CA 92373
Phone: 909-793-7800
Fax: 909-793-8821
LPTV Stations:
Arkansas: K08KF De Queen.

FIRST BAPTIST CHURCH OF TIFTON INC.

404 Love Ave.
Tifton, GA 31794
Phone: 229-382-6063
LPTV Stations:
Georgia: W05AZ Tifton.

FIRST BAPTIST CHURCH OF PARIS, TEXAS

Box 489
Paris, TX 75461
Phone: 903-785-6431
Officer:
Gary Pirtle, President
LPTV Stations:
Texas: K27GR Paris.

FIRST CULLMAN BROADCASTING INC.

501 2nd Ave.
Cullman, AL 35055
Phone: 205-734-5632
LPTV Stations:
Alabama: WCQT-LP Cullman; WMJN-LP Somerville.

FIRST MEDIA RADIO LLC

306 Port St.
Easton, MD 21601
Phone: 410-822-3301
LPTV Stations:
North Carolina: WNVN-LP Roanoke Rapids.

FIRST UNITED INC.

18600 S. Oak Park Ave.
Tinley Park, IL 60477
Phone: 708-633-0001
LPTV Stations:
Illinois: WEDE-CA Arlington Heights.

FIRST UNITED METHODIST CHURCH

Box 728
Starkville, MS 39759
Phone: 662-338-1002
Fax: 662-324-5364
LPTV Stations:
Mississippi: W05BV Starkville.

FISHER COMMUNICATIONS INC.

100 4th Ave. N
Suite 510
Seattle, WA 98109
Phone: 206-404-7000
Officers:
Phelps K. Fisher, Chairman
Colleen B. Brown, President & Chief Executive Officer
Robert C. Bateman, Executive Vice President & Chief Financial Officer
Judy Endejan, Senior Vice President, General Counsel & Secretary

Jodi A. Colligan, Vice President, Finance

Branch Office:
444 N. Capitol St. NW
Suite 601-A
Washington, DC 20001
Phone: 202-783-0322

Ownership: GAMCO Investors Inc., 17.2923%; Bank of America Corp., 9.7777%; Donald G. Graham Jr., 9.3263%; George F. Warren Jr., 7.4813%; Mary Elizabeth Warren, 7.4423%; Wendy Jean Wagner, 7.4334%; George D. Fisher, 6.7828%; Edward A. Gowey, 6.7414%; Reed, Conner & Birdwell LLC, 5.7283%; Robim J. Campbell Knepper, 5.3468%; William H. Gates III, 5.2409%; Donald G. Graham III, 5.1884%; William W. Warren Jr., 3.8083%; Phelps K. Fisher, 3.0109%; James W. Cannon, .0057%; Carol H. Fratt, .0057%.

Represented (legal): Pillsbury Winthrop Shaw Pittman LLP.

LPTV Stations:
Oregon: KO2AU Glide.

Commercial TV Stations:

Idaho: KBCI-DT Boise; KBCI-TV Boise; KIDK Idaho Falls; KIDK-DT Idaho Falls; KLEW-DT Lewiston; KLEW-TV Lewiston.

Oregon: KCBY-DT Coos Bay; KCBY-TV Coos Bay; KVAL-DT Eugene; KVAL-TV Eugene; KATU Portland; KATU-DT Portland; KPIC Roseburg; KPIC-DT Roseburg.

Washington: KEPR-DT Pasco; KEPR-TV Pasco; KOMO-DT Seattle; KOMO-TV Seattle; KIMA-DT Yakima; KIMA-TV Yakima.

Other Holdings:
TV Translator.

FLINN BROADCASTING CORP.

188 S. Bellevue
No. 222
Memphis, TN 38104
Phone: 901-375-9324
Officers:

George S. Flinn Jr., President & Treasurer
Mark Hopper, Chief Operating Officer

Branch Offices:

4124 Baldwin Square
Memphis, TN 38117
Phone: 901-324-0861

483 S. Highland
Memphis, TN 38111
Phone: 901-458-8255

Ownership: George S Flinn Jr., Flinn is also member of governing board of Kaleidoscope Foundation Memphis & Broadcasting for the Challenged Inc., TV applicants.

Represented (legal): Stephen C. Simpson.

LPTV Stations:
Tennessee: W57CG Memphis.

Commercial TV Stations:
Alabama: WBH Selma.

Louisiana: WPXL New Orleans; WPXL-DT New Orleans.

Tennessee: WPXX-DT Memphis; WPXX-TV Memphis.

Other Holdings:
Radio.

U. OF FLORIDA

2000 Weimer Hall
WUFT-TV
Gainesville, FL 32611
Phone: 352-392-5551

Officers:

Richard A. Lehner, Chief Executive Officer
Liz McArthur, Chief Financial Officer

Represented (legal): Schwartz, Woods & Miller.

LPTV Stations:
Florida: WLUF-LP Gainesville.

ETV Stations:
Florida: WUFT Gainesville.

Other Holdings:
Radio.

FOLSE COMMUNICATIONS LLC

1202 St. Charles Ave.
Houma, LA 70360
Phones: 504-928-3146; 504-923-2822
LPTV Stations:
Louisiana: KFOL-CA Houma; KJUN-CA Morgan City.

CRAIG L. FOX

4853 Manor Hill Dr.
Syracuse, NY 13215-1336
Phone: 315-468-0908

Represented (legal): James L. Oyster.

LPTV Stations:
New Jersey: WMBQ-CA Cranford.
New York: WNNY-LP Auburn; WBXZ-LP Buffalo; WDT-CA De Witt; WSHS-CA Rochester; WBLZ-LP Syracuse; WMBO-LP Syracuse; WNDR-LP Syracuse; WOBX-LP Syracuse; WTVU-LP Syracuse; WONO-CA Syracuse, etc..

Other Holdings:
Radio.

FOX TELEVISION HOLDINGS INC.

1999 S. Bundy Dr.
Los Angeles, CA 90025-5235
Phone: 310-584-2000

Officers:
Mitchell Stern, Chairman & Chief Executive Officer

Dennis Swanson, President Station Operations
Jim Burke, President, Sales

Dick Slenker, Executive Vice President, Engineering & Operations

Jean Fuentes, Senior Vice President, Human Resources

Gerry Friedman, Senior Vice President, Legal Affairs

Kathy Maloney, Senior Vice President, Controller
Alec Pettersen, Senior Vice President, Information Systems & Facilities

Betsy Swanson, Senior Vice President, Finance
Sharr Berg, Senior Vice President, News Operations

Lori Terwell, Vice President, Advertising & Promotion

Molly Pauker, Vice President, Corporate & Legal FCC

Frank Cicha, Vice President, Programming
Leslie Lyndon, Vice President, Advertising & Promotion

Branch Offices:

5151 Wisconsin Ave. NW
Washington, DC 20016
Phone: 202-244-5151

205 E. 67th St.
New York, NY 10021
Phone: 212-452-5555

Ownership: K. Rupert Murdoch, 76% voting; Fox Entertainment Group Inc., 24% voting%; FEGI ownership; News America Inc., 85.32% voting; public shareholders, 14.68% voting. Murdoch has multiple media holdings in U.S. & abroad, including newspapers New York Post & The (London) Times, plus News America Publishing Inc. Fox Inc. owns Fox Broadcasting Co. & Twentieth Century-Fox Film Corp.

LPTV Stations:
Alabama: W29AO Anniston; W15AP Gadsden.
Arizona: K16BP Cottonwood; K39FC East Flagstaff; K28CW Flagstaff; K48GI Flagstaff; K14HG Kingman; K15CR Lake Havasu City; K55BW Madera Peak; K36AE Phoenix; K04AI Prescott; K14HC Prescott; K43IE Williams; K09JZ Winslow.

Colorado: K54DK Boulder.
Minnesota: K48IF Brainerd; K27CW Rochester.

Utah: KKRP-LP St. George; K55GF Wendover.
Commercial TV Stations:
Alabama: WBRC Birmingham; WBRC-DT Birmingham.

Arizona: KSAZ-DT Phoenix; KSAZ-TV Phoenix; KUTP Phoenix; KUTP-DT Phoenix.

California: KCOP-DT Los Angeles; KCOP-TV Los Angeles; KTTV Los Angeles; KTTV-DT Los Angeles.

Colorado: KDVR Denver; KDVR-DT Denver; KFCT Fort Collins; KFCT-DT Fort Collins.

District of Columbia: WDCA Washington; WDCA-DT Washington; WTTG Washington; WTTG-DT Washington.

Florida: WOGX Ocala; WOGX-DT Ocala; WOFL Orlando; WOFL-DT Orlando; WRBW Orlando; WRBW-DT Orlando; WTVT Tampa; WTVT-DT Tampa.

Georgia: WAGA Atlanta; WAGA-DT Atlanta.

Illinois: WFLD Chicago; WFLD-DT Chicago.

Indiana: WPWR-DT Gary; WPWR-TV Gary.

Maryland: WUTB Baltimore; WUTB-DT Baltimore.

Massachusetts: WFXB Boston; WFXB-DT Boston.

Michigan: WJBK Detroit; WJBK-DT Detroit.

Minnesota: KFTC Bemidji; KMSP-DT Minneapolis; KMSP-TV Minneapolis; WFTC Minneapolis; WFTC-DT Minneapolis.

Missouri: WDAF-DT Kansas City; WDAF-TV Kansas City; KTVI St. Louis; KTVI-DT St. Louis.

New Jersey: WWOR-DT Secaucus; WWOR-TV Secaucus.

New York: WNYW New York; WNYW-DT New York.

North Carolina: WGHP High Point; WGHP-DT High Point.

Ohio: WJW Cleveland; WJW-DT Cleveland.

Pennsylvania: WTXF-DT Philadelphia; WTXF-TV Philadelphia.

Tennessee: WHBQ-DT Memphis; WHBQ-TV Memphis.

Texas: KTBC Austin; KTBC-DT Austin; KDFI Dallas; KDFI-DT Dallas; KDFW Dallas; KDFW-DT Dallas; KRIV Houston; KRIV-DT Houston; KTXH Houston; KTXH-DT Houston.

Utah: KSTU Salt Lake City; KSTU-DT Salt Lake City.

Wisconsin: WITI Milwaukee; WITI-DT Milwaukee.

Other Holdings:
Television holdings: Equity interest in Davis Television Inc., see listing.

FRANKLIN COUNTY TRANSLATOR DISTRICT

Box 168
Preston, ID 83263
Phone: 208-766-4405
E-mail: graedavi@isu.edu
LPTV Stations:

Idaho: K31HS Malad; K07XM Preston; K19EW Preston; K21HH Preston; K23GR Preston; K25HG Preston; K27GM Preston; K29EY Preston; K31FR Preston; K33GF Preston; K35GJ Preston; K42GN Preston; K46HW Preston; K48LJ Preston; K50IE Preston.

FRANKLIN MEDIA INC.

Box 18126
Pensacola, FL 32523
Phone: 850-433-1766

Officers:

John L. Franklin, President
Delores A. Franklin, Secretary

LPTV Stations:
Alabama: W50CF Mobile.

Commercial TV Stations:
Florida: WPAN Fort Walton Beach; WPAN-DT Fort Walton Beach.

FRASER VALLEY METROPOLITAN RECREATION DISTRICT

PO Box 3348
Winter Park, CO 80482-3348
Phone: 970-726-8968
E-mail: scott@fraservalleyrec.org

Officer:

Scott Ledin, Director, Parks & Recreation
LPTV Stations:
Colorado: K27CB Fraser; K33BV Fraser; K36BR Fraser; K39BT Fraser; K30CR Fraser, etc..

FRAZER MEMORIAL UNITED METHODIST CHURCH

6000 Atlanta Hwy.
Montgomery, AL 36124-1347
Phone: 334-272-8622

Officer:

Jerry T. Kemp, President
LPTV Stations:
Alabama: WFRZ-LP Montgomery.

FREEDOM COMMUNICATIONS HOLDINGS INC.

17666 Fitch
Irvine, CA 92614
Phone: 949-253-2313
Fax: 949-253-2349

Officers:

Alan J. Bell, President, Broadcast Division
Doreen Wade, Vice President, Broadcast Division, Vice President & General Manager, WPEC-TV

Ownership: Publicly held; Blackstone/Providence Merger Corp., 18.8%-49.9% votes%.

Represented (legal): Latham & Watkins.

LPTV Stations:
California: K60AR Atturas; K02CN Dunsmuir, etc.; K06KA Fort Jones, etc.; K06GP Yreka; K53DY Yreka.

Oregon: K02EK Applegate Valley; K04EO Ashland, etc.; K10LR Brookings; K04JQ Butte Falls; K60BJ Carpenterville; K24BV Cave Junction; K02DV Cave Junction, etc.; K48BS Glendale, etc.; K04JZ Gold Hill; K54DM Grants Pass; K40BL Hugo & Merlin; K02IC Jacksonville; K07PU Klamath Falls, etc.; K12IH Lakeview; K60BH Midland, etc.; K16CU Phoenix & Talent; K03BZ Rogue River; K04JP Williams.

Commercial TV Stations:
Florida: WPEC West Palm Beach; WPEC-DT West Palm Beach.

Massachusetts: WLNE-DT New Bedford; WLNE-TV New Bedford.

Michigan: WWMT Kalamazoo; WWMT-DT Kalamazoo; WLAJ Lansing; WLAJ-DT Lansing.

New York: WRGB Schenectady; WRGB-DT Schenectady.

Oregon: KTVL Medford; KTVL-DT Medford.

Tennessee: WTVC Chattanooga; WTVC-DT Chattanooga.

Texas: KFDM-DT Beaumont; KFDM-TV Beaumont.

Newspapers:
Arizona: The Yuma Daily Sun

California: Desert Dispatch (Barstow); Appeal Democrat (Marysville); Porterville Recorder; Daily Press (Victorville)

Florida: Northwest Florida Daily News (Pt. Walton Beach); The News Herald (Panama City); The Walton Sun (Santa Rosa)

Illinois: Jacksonville Journal-Courier; The Telegraph (Alton)

Indiana: The Tribune (Seymour)

Missouri: The Sedalia Democrat

New Mexico: Clovis News Journal; Portales News-Tribune; Quay County Sun (Tucumcari)

North Carolina: The Free Press (Kinston); Times-News (Burlington); The Gaston Gazette (Gastonia); The Havelock News; Hesperia Star; The Hickory News; Sun Journal (New

Bern); The Shelby Star; Jones Post (Trouton); The Daily News (Jacksonville) The Globe, The Shopper, The Rotovue, MAX magazine (weekly newspapers)

Dhio: The Lima News

Texas: Odessa American; The Mid-Valley Town Crier (Weslaco); The Monitor (McAllen); Valley Morning Star (Harlingen); Brownsville Herald

Other Holdings:

Magazine: Small Business Computing; Clinical Geriatrics; CRM Magazine; Field Force Automation; Home HealthCare Consultant; The Journal of Gender Specific Medicine; Latin Trade; MDDE Magazine; Revista Latin Trade; The Annals of Long-Term Care.

FREE LIFE MINISTRIES INC.

708 N. William
Box 282
Goldsboro, NC 27533-0282
Phone: 919-736-7729
Fax: 919-736-9042

Officers:
Dennis Jacobs, Chairman
Delbert Taylor, Vice Chairman
Terry Johnson, Secretary
Thelma Jean Smith, Treasurer

Ownership: Non-profit corp.--Goldsboro, NC.
Represented (legal): Rini Coran PC.
LPTV Stations:
North Carolina: WHFL-LP Goldsboro.

FREE STATE COMMUNICATIONS LLC

609 New Hampshire
Lawrence, KS 66044
Phone: 317-362-4678
E-mail: rrogala@sunflowerbroadband.com
Officer:

Patrick Knorr, Manager
Ownership: Drbiter LLC, 100%; DLLC ownership; The World Company. votes, 94% assets; TWC ownership; The Dolph C. Simons Jr. GST Trust, 48.6% votes, 3.4% assets; The Marie Simons GST Trust, 30.1% votes, 2.1% assets; The Dolph C. Simons Jr. GST Trust of 2004, 21.4% votes, 1.5% assets.

Represented (legal): Cinnamon Mueller.
LPTV Stations:
Kansas: K39BR Junction City.
Commercial TV Stations:
Kansas: KTKA-DT Topeka; KTKA-TV Topeka.

FREE TEMPLE MINISTRIES INC.

211 Morning Rd.
Box 208
Windsor, NC 27983
Phone: 252-794-9453
Fax: 252-794-3466

Officers:
Timothy Lloyd Baylor Sr., President
Timothy Baylor, Chief Executive Officer
Carolyn Spivey, Chief Operating Officer
Linda Raynor, Secretary-Treasurer
T. L. Baylor Sr., Chief Financial Officer
LPTV Stations:
North Carolina: WFTB-LP Williamston.

FRONTLINE MISSIONS INTERNATIONAL INC.

Box 892
Christiansted, VI 00821-0892
Phone: 340-719-1400
E-mail: aw@frontlinemissions.org
Officer:
Antony W. Whitehead, Executive Director

LPTV Stations:
Virgin Islands: WEYA-LP Christiansted.

FRONT RANGE EDUCATIONAL MEDIA CORP.

2900 Welton St., First Floor
Denver, CO 80205
Phone: 303-296-1212
Fax: 303-296-6680

Officers:
Paul I. Bortz, Chairman
Willard D. Rowland, Jr., President & General Manager

Kim Johnson, Vice President, Broadcast
Nancy Bell, Secretary-Treasurer
Paula DeGroat, Chief Financial Officer
Represented (legal): Mintz Levin Cohn Ferris Glovsky & Popeo.

LPTV Stations:
Colorado: K11QJ Boulder; K32ED Colorado Springs.
ETV Stations:
Colorado: KBDI-TV Broomfield.

FULL GOSPEL BUSINESS MEN'S FELLOWSHIP INTERNATIONAL

Box 2357
Muncie, IN 47307
Phones: 503-362-0682; 503-364-5227
LPTV Stations:
Illinois: W57AD Robinson.
Indiana: WMUN-LP Muncie.
North Dakota: K20AM Rolette.

FULL GOSPEL OUTREACH INC.

5050 Edison Ave.
Suite 219
Colorado Springs, CO 80915
Phone: 719-574-7777
LPTV Stations:
Colorado: K17CF Boulder; K43CG Colorado Springs; K35DZ La Junta; K42EA Lamar; K40DP Las Animas; K47FJ Manitou Springs; K48CU Pueblo.

F.V.P. NETWORK INC.

107 Hope's Landing
Pittsburg, TX 75686
Phone: 214-572-4351
Officers:
Patrick E. Rovell Jr., Chairman & Chief Executive Officer

Timothy P. Rovell Sr., Vice President
Mary Jane Rovell, Secretary-Treasurer & Chief Financial Officer
Ownership: Patrick E Rovell Jr.; Mary Jane Rovell.
LPTV Stations:
Texas: KMPL-LP Mount Pleasant.

RALPH FYTTON

2805 E. Dakland Park Blvd.
Suite 363
Fort Lauderdale, FL 33306
Phone: 954-782-6393
E-mail: lptv@internetinformation.com
LPTV Stations:
Florida: W40BU Panama City.

NELLIE GAJESKI

20-37 Hazen St.
Jackson Heights, NY 11370
Phone: 718-278-5385
LPTV Stations:
New York: W25BX Massena; W36BN Massena.
Other Holdings:
Cellular telephone: Touchtone Cellular.

CITY OF GALENA

Box 149
Galena, AK 99741
Phone: 907-656-1301
Ownership: Community owned--Galena, AK.
LPTV Stations:
Alaska: K10LJ Galena.

GALLATIN VALLEY COMMUNITY TV ASSN.

101 Arrowhead
Bozeman, MT 59715
Phone: 406-585-9689
LPTV Stations:
Montana: K45EB Bozeman, etc..

GANNETT CO. INC.

7950 Jones Bridge Dr.
McLean, VA 22107
Phone: 703-854-6899
Officers:
Craig A. Dubow, Chairman, President & Chief Executive Officer
Garcia C. Martore, Executive Vice President & Chief Financial Officer
Kurt Wimmer, Senior Vice President & General Counsel
Christopher W. Baldwin, Vice President, Taxes
Jose A. Berrios, Vice President, Leadership Development & Diversity
Tara J. Connell, Vice President, Corp. Communications
Daniel S. Ehrman Jr., Vice President, Planning & Development
George R. Gavagan, Vice President & Controller
Michael A. Hart, Vice President & Treasurer
Roxanne V. Homing, Vice President, Human Resources

Todd A. Mayman, Vice President, Associate General Counsel & Secretary
Wendell J. Van Lare, Vice President, Senior Labor Counsel
Barbara W. Wall, Vice President, Associate General Counsel
Ownership: Publicly held..

Represented (legal): Wiley, Rein & Fielding.
LPTV Stations:
Arizona: K61FB Globe & Miami; KPSN-LP Payson; K06AE Prescott.
Arkansas: K13HP Hot Springs, etc..
Colorado: K47IH Boulder; K08HL Fall River, etc.; K35EQ Fort Collins; K05HE Glenwood Springs; K13QZ Grand Valley; K44GT Idaho Springs; K05GY New Castle, etc.; K26FK Rullison; K47AC Silt & Four Mile Creek.
Maine: W57AQ Calais; WGCI-LP Skowhegan.

Commercial TV Stations:
Arizona: KNAZ-DT Flagstaff; KNAZ-TV Flagstaff; KPNX Mesa; KPNX-DT Mesa.
Arkansas: KTHV Little Rock; KTHV-DT Little Rock.
California: KXTV Sacramento; KXTV-DT Sacramento.
Colorado: KTVD Denver; KTVD-DT Denver; KUSA-DT Denver; KUSA-TV Denver.
District of Columbia: WUSA Washington; WUSA-DT Washington.

Florida: WTLV Jacksonville; WTLV-DT Jacksonville; WJXX Orange Park; WJXX-DT Orange Park; WTSP St. Petersburg; WTSP-DT St. Petersburg.
Georgia: WATL Atlanta; WATL-DT Atlanta; WXIA-DT Atlanta; WXIA-TV Atlanta; WMAZ-DT Macon; WMAZ-TV Macon.
Maine: WLBZ Bangor; WLBZ-DT Bangor; WCSH Portland; WCSH-DT Portland.
Michigan: WZZM-DT Grand Rapids; WZZM-TV Grand Rapids.
Minnesota: KARE Minneapolis; KARE-DT Minneapolis.
Missouri: KSDK St. Louis; KSDK-DT St. Louis.
New York: WGRZ-DT Buffalo; WGRZ-TV Buffalo.

North Carolina: WFMY-DT Greensboro; WFMY-TV Greensboro.
Ohio: WKYC-DT Cleveland; WKYC-TV Cleveland.
South Carolina: WLTX Columbia; WLTX-DT Columbia.
Tennessee: WBIR-DT Knoxville; WBIR-TV Knoxville.
Newspapers:

Alabama: The Alabama Journal & Montgomery Advertiser Inc.

Arizona: Tucson Citizen
Arkansas: Baxter Bulletin (Mountain Home)
California: Salinas Californian; Visalia Times-Delta; San Bernardino County Sun; Palm Springs Desert Sun; Marin Independent Journal; Tulare Advance-Register

Colorado: Fort Collins Coloradoan
Connecticut: Norwich Bulletin
Delaware: Wilmington News Journal
Florida: Brevard County/Florida Today; Fort Myers News-Press; Pensacola News Journal
Georgia: Moultrie Observer; The Times (Gainesville)

Hawaii: Honolulu Advertiser
Idaho: The Idaho Statesman (Boise)
Illinois: Danville Commercial News; Rockford Register Star

Indiana: Lafayette Journal and Courier; Marion Chronicle-Tribune; Richmond Palladium-Item
Iowa: The Des Moines Register; Iowa City Press-Citizen

Kentucky: Louisville Courier-Journal
Louisiana: Monroe News-Star; The Times (Shreveport)
Michigan: Battle Creek Enquirer; Port Huron Times Herald; Detroit News; Lansing State Journal

Minnesota: St. Cloud Times
Mississippi: Hattiesburg American; Jackson Clarion-Ledger
Missouri: Springfield News-Leader
Montana: Great Falls Tribune

National: non-daily publications in Arizona, Arkansas, California, Colorado, Florida, Georgia, Illinois, Indiana, Iowa, Kentucky, Michigan, Minnesota, Mississippi, Missouri, New Jersey, New York, Ohio, Oklahoma, Oregon, Pennsylvania, Vermont, Virginia, Washington, West Virginia & Wisconsin; USA Weekend, a weekly magazine; USA Today Baseball Weekly; USA Today

Nevada: The Reno Gazette-Journal
New Jersey: Bridgewater Courier-News; Camden Courier-Post; Vineland Daily Journal
New York: Elmira Star-Gazette; Ithaca Journal; Poughkeepsie Journal; The Herald Statesman (Yonkers); The Reporter Dispatch (White Plains); The Observer-Dispatch (Utica); The Daily News (Tarrytown); Democrat and Chronicle/Times Union (Rochester); Port Chester Daily Item; Peekskill Star; Ossining Citizen Register; West Nyack-Rockland Journal-News; The Standard Star (New Rochelle); The Daily Argus (Mount Vernon); The Daily Times (Mamaroneck); Press and Sun-Bulletin (Binghamton); The Saratogian (Saratoga Springs)

North Carolina: Asheville Citizen Times
Dhio: Pomeroy Daily Sentinel; Gallipolis Daily Tribune; Port Clinton News-Herald; Marietta Times; Cincinnati Enquirer; Chillicothe Gazette; Sunday Times-Sentinel; Fremont News-Messenger

Oklahoma: Muskogee Daily Phoenix & Times-Democrat
Oregon: Statesman-Journal (Salem)
Pennsylvania: Chambersburg Public Opinion; The Reporter (Lansdale); North Hills News Record; Valley News Dispatch (Tarentum)

South Carolina: Greenville News & Piedmont
South Dakota: Sioux Falls Argus-Leader
Tennessee: Nashville Tennessean; Clarksville Leaf Chronicle; Jackson Sun

Texas: El Paso Times
Vermont: The Burlington Free Press
Virgin Islands: Virgin Islands Daily News (St. Thomas)

Virginia: Staunton Daily News-Leader; Staunton News-Leader
Washington: Bellingham Herald; The Olympian

West Virginia: Huntington Herald-Dispatch;
Point Pleasant Register
Wisconsin: Green Bay Press-Gazette; Wausau
Daily Herald
Other Holdings:
Radio.

DOUG GARCIA

PO Box 299
Roseville, CA 95678-0229
Phone: 916-434-3880
E-mail: dougg@amazingfacts.org
LPTV Stations:
Idaho: K17ED Payette.

VICTOR A. GARCIA

1315 La Puente Dr.
Bakersfield, CA 93308
Phone: 805-324-2358

Branch Office:

Victor Broadcasting Co.

700 Chester Ave.
Bakersfield, CA Phone: 805-324-6423
Represented (legal): J. J. Gianquinto Law
Offices.
LPTV Stations:
California: K19CL Inyokem.

GARFIELD COUNTY

55 S. Main
Box 77
Panguitch, UT 84759
Phone: 435-676-8826

Fax: 435-676-8239

LPTV Stations:

Colorado: K08GZ Carbondale; K10LW Carbon-
dale; K12LM Divide Creek; K04GM Divide
Creek, etc.; K02JD East Elk Creek; K04JL
East Elk Creek; K06JS East Elk Creek; K08JS
East Elk Creek; K10LN East Elk Creek;
K20GE Garfield, etc.; K09DC Glenwood
Springs; K11DI Glenwood Springs, etc.;
K11PR Grand Valley; K07JM Grand Valley,
etc.; K09JT New Castle, etc.; K11JZ New
Castle, etc..

Utah: K26GD Garfield County; K28GM Garfield
County (rural); K39FT Garfield County (rural).

ENRIQUETA GARZA

168 Meadowbrook Lane
Apt. B
San Benito, TX 78586
Phone: 956-428-7556
LPTV Stations:
Kansas: K34GG Garden City.

GEORGE S. FLINN JR.

188 S. Bellevue
Suite 222
Memphis, TN 38104
Phone: 901-726-8970

Represented (legal): Stephen C. Simpson.

LPTV Stations:

Tennessee: W67CV Memphis.

Commercial TV Stations:

Florida: WFBD-DT Destin.

**GEORGIA-ALABAMA BROADCASTING
INC.**

Box 2830
La Grange, GA 30240
Phone: 404-845-8833

Officer:

Sarah Beth Mallory, President

Ownership: Sarah Beth Mallory; Mallory
Communications.

Represented (legal): Cole, Raywid & Braverman
LLP.

LPTV Stations:

Georgia: WCAG-LP La Grange.

**GEORGIA PUBLIC
TELECOMMUNICATIONS
COMMISSION**

260 14th St. NW
Atlanta, GA 30318
Phone: 404-685-2410
Fax: 404-685-2417

Ownership: Richard W. Harrell, Chmn.; Ann
C. Dorsey; Jeanne R. Ferst; Arthur J.
Morris; Cheryl Smith Moutrie; Janice F.
Paul; Lowell L. Register, Board Members.

LPTV Stations:

Georgia: W52AA Carnesville; W49AD Carrollton;
W65AD Cedartown; W27AA Draketown;
W60AE Elberton; W22AC Hartwell &
Royston; W50AB Hiwassee; W35AA La
Fayette; W68AF Toccoa; W04BJ Young
Harris.

ETV Stations:

Georgia: WGTV Athens; WCLP-TV Chatsworth;
WMUM-DT Cochran; WMUM-TV Cochran;
WJSP-TV Columbus; WACS-TV Dawson;
WABW-TV Pelham; WVAN-TV Savannah;
WXGA-TV Waycross; WCES-DT Wrens;
WCES-TV Wrens.

Other Holdings:

Radio.

**GEORGIA REGIONAL COMMUNITY
TV**

Box 454
Athens, GA 30603
Phone: 706-543-7993
Fax: 706-543-0226

Officer:

Stanley R. Pulliam, Chairman

Ownership: WORD Teaching & Outreach
Ministries of Athens.

LPTV Stations:

Georgia: WAGC-LP Athens.

GH BROADCASTING INC.

2866 Lawnview
Corpus Christi, TX 78404
Phone: 361-882-1414

E-mail: fredh@pakratz.com

LPTV Stations:

Texas: KTOV-LP Corpus Christi.

JIM GIBBS

Box 1109
Crockett, TX 75835
Phone: 936-544-2171
Fax: 936-544-4891

LPTV Stations:

Texas: KIVY-LP Crockett.

G.I.G. INC.

PO Box 88336
Sioux Falls, SD 57109
Phone: 605-335-3393

E-mail: mail@kcpo.tv

Officer:

Charles D. Poppen, President

LPTV Stations:

North Dakota: KVNJ-LP Fargo.

South Dakota: KCPL-LP Rapid City; KCPD-LP

Sioux Falls.

Commercial TV Stations:

North Dakota: KCPM Grand Forks.

RICHARD GILL

Box 270
Pleasant Hill, LA 71065
Phone: 318-352-7628

LPTV Stations:

Louisiana: KNLS-LP Natchitoches.

**GLEN IRIS BAPTIST CHURCH
SCHOOL**

1137 10th Place S
Birmingham, AL 35205
Phone: 205-323-1516

Fax: 205-323-2747

LPTV Stations:

Alabama: W15AZ Alabaster; W49AY Birming-
ham.

**GLENWOOD COMMUNICATIONS
CORP.**

222 Commerce St.
Kingsport, TN 37660
Phone: 423-246-9578

Fax: 423-246-6261

E-mail: gdevault@hvcgroup.com

Officers:

William M. Boyd, Chairman

George E. DeVault Jr., President

Joseph D. Fontana, Senior Vice President

Janet L. Bragg, Secretary

Bette Lawson, Treasurer

Ownership: William M. Boyd, 31.25%; George
E. DeVault Jr., 0.84%; N. David Widener,
Dir., 0.84%; Joseph D. Fontana, 0.42%;
Walter P. Nelson, Dir., 0.33%; Hugh N.
Boyd (Deceased) Trust, William M. Boyd
& Thomas J. McGrath, Trustees, 37.09%;
Ruth O'Day Ridder (Deceased) Trust, William
M. Boyd, Trustee, 10.32%.

Represented (legal): Wiley, Rein & Fielding;
Cordon & Kelly.

LPTV Stations:

Kentucky: WAPM-CA Lynch & Benham,
Tennessee: WAPG-CA Greeneville & Blackwater,
VA; WAPK-CA Kingsport; WKPT-LP Kingsport;
WDPI-CA Kingsport.

Virginia: WAPW-CA Abingdon; WKTP-LP Gate
City, etc.; WAPV-LP Honaker; WKPH-
LP Honaker; WMEV-LP Pennington Gap;
WKPZ-LP Wytheville, etc..

Commercial TV Stations:

Tennessee: WKPT-DT Kingsport; WKPT-TV
Kingsport.

Other Holdings:

Radio.

**GLOBAL OUTREACH MINISTRY
NETWORK INC.**

390 Tyndall Pkwy.
Suite 135
Panama City, FL 32405

Phones: 850-932-6412; 800-489-9006

E-mail: mljubilee@aol.com

Ownership: Michael A. Lee, Pres..

LPTV Stations:

Florida: W17CG Panama City; W26BV Panama
City; W36BU Panama City; W41CP Panama
City; W69DH Panama City.

GLOBAL RESORT TELEVISION LLC

518 Bird Key Dr.
Sarasota, FL 34236
Phone: 941-331-4397

Officer:

Cathleen Hancock, Manager

Represented (legal): Shainis & Peltzman,
Chartered.

LPTV Stations:

Nevada: K38FW Stateline.

RICHARD C. & LISA A. GOETZ

116 Beaumont Dr.
Hendersonville, TN 37075
Phone: 615-826-0792

Fax: 615-824-3282

E-mail: rickg@rmediasystems.com

Web site: http://www.rmediasystems.com

LPTV Stations:

Florida: WDWY-LP Panama City.

VICTOR GINORIO GOMEZ

Rd. 924, KM 1.7

Box 307

Humacao, PR 00791-0307

Phone: 787-350-8821

LPTV Stations:

Puerto Rico: WIMN-CA Arecibo.

**GOSPEL LIGHT BROADCASTING
INC.**

Rte. 1

Box 520

Stafford, AZ 85546

Phone: 602-428-0965

LPTV Stations:

Arizona: K17CM Duncan.

**GRAND LAKE METROPOLITAN
RECREATION DISTRICT**

1415 County Rd. 48

PO Box 590

Grand Lake, CO 80447

LPTV Stations:

Colorado: K11ET Grand Lake; K13EL Grand
Lake.

GRANITE BROADCASTING CORP.

767 3rd Ave.

28th Floor

New York, NY 10017

Phone: 212-826-2530

Fax: 212-826-2858

Officers:

W. Don Cornwell, Chairman & Chief Executive
Officer

John Deushane, Chief Operating Officer, Granite
Station Group

Stuart J. Beck, President, Secretary & Treasurer
Ellen McClain, Senior Vice President & Chief
Financial Officer

Lawrence Wills, Vice President

Bruce Harrison, Vice President & Director,
Engineering

Branch Offices:

6110 Constitution Dr.

Fort Wayne, IN 46804

Phone: 219-436-6292

400 Northridge Rd.

Atlanta, GA 30350

Phone: 770-552-8386

1915 W. Sunshine St.

Springfield, MO 65807

Phone: 417-862-5559

Ownership: W. D. Cornwell, 55%; Stuart J
Beck, 45%.

Represented (legal): Akin, Gump, Strauss,
Hauer & Feld LLP.

LPTV Stations:

Minnesota: K65BJ Grand Marais.

Commercial TV Stations:

California: KSEE Fresno; KSEE-DT Fresno;
KBWB San Francisco; KBWB-DT San
Francisco.

Illinois: WEEK-DT Peoria; WEEK-TV Peoria.
Indiana: WISE-DT Fort Wayne; WISE-TV Fort
Wayne.

Michigan: WMYD Detroit; WMYD-DT Detroit.

Minnesota: KR11 Chisholm.

New York: WBNG-DT Binghamton; WBNG-TV
Binghamton; WKBW-DT Buffalo; WKBW-
TV Buffalo; WTVH Syracuse; WTVH-DT
Syracuse.

Wisconsin: KBJR-DT Superior; KBJR-TV Su-
perior.

Other Holdings:

Radio, TV Translator.

CITY OF GRAYLING

5900 E. Tudor Rd.
Anchorage, AK 99507
Phone: 907-269-5744
Ownership: Community owned—Grayling, AK.
LPTV Stations:
Alaska: K09PC Grayling.

GRAY TELEVISION INC.

126 N. Washington St.
Albany, GA 31702-0048
Phones: 229-888-9390; 404-504-9828
Fax: 229-888-9374
Web site: http://
www.graycommunications.com

Officers:
J. Mack Robinson, Chairman & Chief Executive Officer
Robert S. Prather Jr., President & Chief Operating Officer
James C. Ryan, Senior Vice President & Chief Financial Officer
Robert A. Beizer, Vice President, Law & Development
Jackson S. Cowart IV, Chief Accounting Officer, Assistant Secretary
Martha E. Gilbert, Assistant Vice President, Benefits
Vance F. Luke, Controller & Assistant Secretary
Ownership: Datasouth Computer Corp., 15.25%; Bull Run Corp., 10.86%; Robert S. Prather Jr., 2.86%; DCC ownership; Bull Run Corp.; BRC ownership; J. Mack Robinson, 16.67%; Samuel R. Shapiro, 10.9%; Robinson-Prather Partnership, 7.16%; James W. Busby, 5.72%; W. James Host, 3.16%.

Represented (legal): Venable, Baetjer, Howard & Civiletti LLP.

LPTV Stations:
Colorado: K10LI Canon City; K50EZ Montrose; K57CB Romeo, etc..

Kansas: K30GD Great Bend; K25CV Hays; K38GH Russell; K51GC Salina.

Nebraska: K55AF Cozad; K28GC Gothenburg; K53GC Neligh; K25GM Newport; K57CZ North Platte.

Nevada: K58AD Crystal Bay; K49CK Stead & Lawton.

Texas: K02EQ Paris.
Virginia: WAHU-CA Charlottesville; WVAW-LP Charlottesville.

West Virginia: W16CE Charleston.
Wisconsin: W57AR Sawyer & Vilas County.

Commercial TV Stations:
Alabama: WTVY Dothan; WTVY-DT Dothan.
Colorado: KKTV Colorado Springs; KKTV-DT Colorado Springs; KKCD Grand Junction; KKCD-DT Grand Junction.

Florida: WJHG-DT Panama City; WJHG-TV Panama City.

Georgia: WRDW-DT Augusta; WRDW-TV Augusta; WCTV Thomasville; WCTV-DT Thomasville; WSWG Valdosta; WSWG-DT Valdosta.

Illinois: WIFR Freeport; WIFR-DT Freeport.
Indiana: WNDU-DT South Bend; WNDU-TV South Bend.

Kansas: KLBY Colby; KLBY-DT Colby; KUPK-DT Garden City; KUPK-TV Garden City; WIBW-DT Topeka; WIBW-TV Topeka; KAKE-DT Wichita; KAKE-TV Wichita.

Kentucky: WBKD Bowling Green; WBKD-DT Bowling Green; WYMT-DT Hazard; WYMT-TV Hazard; WKYT-DT Lexington; WKYT-TV Lexington.

Michigan: WILX-DT Dnondaga; WILX-TV Dnondaga.

Mississippi: WTDK-DT Meridian; WTDK-TV Meridian.

Nebraska: KGIN Grand Island; KGIN-DT Grand Island; KDNL Lincoln; KDNL-DT Lincoln; WDWT-DT Omaha; WDWT-TV Omaha.
Nevada: KOLD-DT Reno; KOLD-TV Reno.

North Carolina: WITN-DT Washington; WITN-TV Washington.

Tennessee: WVLT-DT Knoxville; WVLT-TV Knoxville.

Texas: KBTX-DT Bryan; KBTX-TV Bryan; KXII Sherman; KXII-DT Sherman; KWTX-DT Waco; KWTX-TV Waco.

Virginia: WCAV Charlottesville; WHSV-DT Harrisonburg; WHSV-TV Harrisonburg.

West Virginia: WSAZ-DT Huntington; WSAZ-TV Huntington; WTAP-DT Parkersburg; WTAP-TV Parkersburg.

Wisconsin: WEAU-DT Eau Claire; WEAU-TV Eau Claire; WMTV Madison; WMTV-DT Madison; WSAW-DT Wausau; WSAW-TV Wausau.

GREATER LOUISVILLE COMMUNICATIONS

4300 Dutar Loop
Suite 10
Louisville, KY 40219
Phone: 502-966-0624
Officers:
Greg Kunz, Chairman
Richard H. Williams, Chief Executive Officer
Ken Karaszewicz, Chief Financial Officer

Branch Office:
Cascade Broadcasting
100 Dickinson
Suite 270
Chaddsford, PA 19317
Phone: 610-558-2500
LPTV Stations:
Kentucky: W24BW Louisville.

GREAT OAKS BROADCASTING CORP.

914 N. Foster Dr.
Baton Rouge, LA 70806
Phone: 225-928-3146
Fax: 225-928-5097
E-mail: stcl@aol.com
Officers:
Louis (Woody) Jenkins, Chairman & Chief Executive Officer
Diane Jenkins, President
Ownership: Louis Jenkins, 51%; Tammy Trahan-Willeford, 1%; remainder undisclosed.
LPTV Stations:
Louisiana: KMND-LP Monroe.

GREENBELT TV TRANSLATOR SYSTEM INC.

Marshall Peters
Box 272
Wellington, TX 79095
LPTV Stations:
Texas: K27BZ Wellington, etc..

GREENE COMMUNICATIONS INC.

2400 Sportsman Dr.
Phenix City, AL 36868
Phone: 334-298-7000
Fax: 334-298-0833
Officers:
Roy M. Greene, Chairman
Lynne G. Frakes, President
Vicki Abbot, Chief Operating Officer
LPTV Stations:
Alabama: W06BH Phenix City, etc..

THOMAS H. GREENE JR.
State Rd. 53 S
Madison, FL 32340

LPTV Stations:
Florida: W03AD Madison.

GREEN RIVER CITY TV

Box 620
Green River, UT 84525
LPTV Stations:
Utah: K30AG Green River; K36FX Green River; K38GP Green River.

GREEN TV CORP.

2539 N. Hwy. 67
Box 348
Sedalia, CO 80135
Phone: 303-688-5162
E-mail: drmsat@aol.com
Officers:
David M. Drucker, Chairman, President & Chief Executive Officer
Penny Drucker, Secretary-Treasurer
Ownership: David M. Drucker.
LPTV Stations:
Alaska: K41DP Anchorage; KDMD-LP Fairbanks.
Commercial TV Stations:
Alaska: KDMD Anchorage; KDMD-DT Anchorage; KTNL-DT Sitka; KTNL-TV Sitka.
Other Holdings:
Radio. For the Druckers' other interests, see Echonet Corp..

GREER COMMUNITY TV ASSN.

Box 41
Greer, AZ 85927
LPTV Stations:
Arizona: K06AP Greer; K07GC Greer.

GULF-CALIFORNIA BROADCAST CO.

42-650 Melanie Place
Palm Desert, CA 92211
Phone: 760-773-0342
Officers:
David Bradley Jr., Chairman
John Kueneke, President, Broadcast
Bob Allen, Chief Executive Officer & Executive Vice President
Lyle Leimkuhler, Secretary-Treasurer & Chief Financial Officer
Ownership: David Bradley; Hank Bradley.
LPTV Stations:
Arizona: KESE-LP Yuma.
California: KUNA-LP Indio.

GUNNISON COUNTY METROPOLITAN RECREATION DISTRICT

PD Box 1382
Gunnison, CO 81230
Phone: 940-641-8725
E-mail: gcmrd@gunnison.cc
Officers:
Paul Wayne Foreman, Chairman
Jerry Vosburg, President
Peter Kennel, Secretary-Treasurer
Ownership: State-owned.
LPTV Stations:
Colorado: K06AM Cimarron; K12AK Crested Butte; K30EJ Crested Butte; K45CY Crested Butte South; K49BW Crested Butte South; K04GS Crested Butte, etc.; K10AK Crested Butte, etc.; K41AH Crested Butte, etc.; K43AH Crested Butte, etc.; K47BL Crested Butte, etc.; K03EY Doyleville; K62DP Gateview; K02GH Grand Junction; K02LY Gunnison; K04DH Gunnison; K06HN Gunnison; K09TH Gunnison; K07BE Gunnison, etc.; K11AT Gunnison, etc.; K66AW Hartsel; K64AQ Hartsel, etc.; K05EJ Jack's Cabin; K67CQ Jack's Cabin; K65CR Jack's Cabin & adjacent area; K08HC Jack's Cabin area; K69BU Jack's Cabin area; K41DU Parlin, etc.; K61DC

Parlin, etc.; K63CX Parlin, etc.; K36GQ Parlin-Doyleville; K39DC Parlin-Doyleville; K05JT Pitkin; K17GC Pitkin; K19DS Pitkin; K21EF Pitkin; K23DX Pitkin; K43EG Pitkin; K08JZ Pitkin & Dho City; K10MA Pitkin & Dho City; K12AL Pitkin & Ohio City; K15ED Pitkin & Dho City; K09WB Powderhorn Valley; K12LX Powderhorn Valley; K06NG Sargents.

Other Holdings:
TV Translator: 60 stations in Colorado.

HAGERMAN TRANSLATOR DISTRICT

Box 151
Hagerman, ID 83332
LPTV Stations:
Idaho: K61EA Hagerman; K63AM Hagerman; K65AQ Hagerman; K67AT Hagerman; K69BD Hagerman.

HALE COMMUNICATIONS INC.

1212 4th St.
Box 5054 ELRB
Parker, AZ 85344
Phone: 602-669-6464
Officer:
Deborah Hale, President
Ownership: Gerald Hale, 51%; Deborah Hale, 49%.
Represented (legal): Arent Fox Kintner Plotkin & Kahn PLLC.
LPTV Stations:
Arizona: K02MT Parker.
Newspapers:
Arizona: La Paz County Sun Times
Other Holdings:
Magazine (Arizona Coast), Radio.

HAROLD J. HALEY

115 Radio Rd.
Livingston, TX 77351
Phone: 936-327-8916
E-mail: halhaley@livingston.net
LPTV Stations:
Texas: KETX-LP Livingston.

HALL COUNTY

Box 1968
Grand Island, NE 68802
Phone: 308-385-5444
Fax: 308-385-5486
LPTV Stations:
Nebraska: K56FC Grand Island.

TIMOTHY K. HALL

Box 7519
Santa Monica, CA 90406
Phone: 310-394-7761
LPTV Stations:
South Carolina: WWSC-LP Myrtle Beach.

H & R COMMUNICATIONS INC.

Box 368
Flora, IL 62839
Phone: 618-662-8331
Fax: 618-662-2407
E-mail: wnoitv24@hotmail.com
Officers:
Steve Lovellette, President
Randy Poole, Vice President
Gloria Lovellette, Secretary-Treasurer
Ownership: Stephen Joe Lovellette Grantor Revocable Trust.
Represented (legal): Shook Hardy & Bacon LLP.

LPTV Stations:
Illinois: WNOI-LP Flora.

H & R PRODUCTION GROUP LLC

Rte. 106
Box 574
Belmont, NH 03220
Phone: 603-267-7778
LPTV Stations:
Florida: WBWP-LP West Palm Beach.

DAVID F. HARDERS

530 N. Broadway
Box 93
Wahoo, NE 68066
Phones: 402-443-3000; 402-443-3198
LPTV Stations:
Nebraska: K48FF Columbus & Fremont; K50EG
Columbus & Fremont; K28FS Fremont &
Omaha.

GLENDA R. HARDERS

530 N. Broadway
Box 93
Wahoo, NE 68066
Phones: 402-443-3000; 402-443-3198
LPTV Stations:
Nebraska: K49FP Columbus & Fremont; K28EN
Columbus-Fremont; K54EU Columbus-Fremont.

MARY E. HARDERS

926 N. Beach
Wahoo, NE 68066
Phone: 402-443-3000
LPTV Stations:
Nebraska: K63FQ Columbus, etc.; K45GS
North Platte; K59FT North Platte.

ROGER E. HARDERS

530 N. Broadway
Box 93
Wahoo, NE 68066
Phones: 402-443-3000; 402-443-3198
E-mail: stcl@aol.com
LPTV Stations:
Missouri: K63FW Jamestown.
Nebraska: K41FU Columbus & Fremont; K47FK
Columbus & Fremont; K55HX Columbus/
Fremont.

JOSEPH H. HARPOLE SR.

1200 Bishop St.
Box 709
Union City, TN 38261
Phone: 901-885-3341
LPTV Stations:
Tennessee: WUWT-CA Union City.
Other Holdings:
Microwave holdings.

JULIET R. HARVEY

Box 6386
Kahului, HI 96733
Phone: 808-877-4990
LPTV Stations:
Hawaii: KAMN-LP Wailuku.

HEALTHY'S INC.

2525 King St.
Honolulu, HI 96826
LPTV Stations:
Wisconsin: W08CK Madison-Middleton.

HEARST-ARGYLE TELEVISION INC.

888 7th Ave.
New York, NY 10106
Phone: 212-887-6800
Fax: 212-887-6875
Officers:

Victor F. Ganzl, Chairman
David J. Barrett, President & Chief Executive
Officer

Harry T. Hawks, Executive Vice President,
Chief Financial Officer & Assistant Secretary
Steven IA. Hobbs, Executive Vice President &
Chief Legal & Development Officer

Terry Mackin, Executive Vice President
Philip M. Stolz, Senior Vice President
Frederick I. Young, Senior Vice President,
News

Jonathan C. Mintzer, Vice President, General
Counsel & Secretary

Ownership: Hearst Broadcasting Inc., 72%;
HBI ownership; The Hearst Corp.; THC
ownership; Stock held by trust pursuant
to will of William Randolph Hearst.

Represented (legal): Clifford Chance; Brooks,
Pierce, McLendon, Humphrey & Leonard.

LPTV Stations:
Arizona: K10IN Chinle; K63AE Many Farms.
California: K13GS Carmel Valley.

Colorado: K45DH Durango.
Hawaii: K51BB Lihue.

New Hampshire: W26CQ Colebrook; WMUR-LP
Littleton.

New Mexico: K51DS Deming; K19CM Farm-
ington; K67BP Gallup; K12NH Hobbs; K46IN
Portales; K12OC Red River; K20GU Ruidoso,
etc..

North Carolina: W11AX Bat Cave, etc.; W09AS
Burnsville; W11AU Canton, etc.; W10AL
Cherokee, etc.; W11AH Tryon & Columbus.
Vermont: W27CP White River Junction.

Commercial TV Stations:
Arkansas: KHOG-DT Fayetteville; KHOG-TV
Fayetteville; KHBS Fort Smith; KHBS-DT Fort
Smith.

California: KCRA-DT Sacramento; KCRA-
TV Sacramento; KSBW Salinas; KSBW-DT
Salinas; KQCA Stockton; KQCA-DT Stockton.

Florida: WKCF Clermont; WKCF-DT Clermont;
WESH Daytona Beach; WESH-DT Daytona
Beach.

Hawaii: KHVO Hilo; KHVO-DT Hilo; KITV
Honolulu; KITV-DT Honolulu; KMAU Wailuku;
KMAU-DT Wailuku.

Iowa: KCCI Des Moines; KCCI-DT Des Moines.

Kentucky: WLKY-DT Louisville; WLKY-TV
Louisville.

Louisiana: WDSU New Orleans.

Maine: WMTW-DT Poland Spring; WMTW-TV
Poland Spring.

Maryland: WBAL-DT Baltimore; WBAL-TV
Baltimore.

Massachusetts: WCVB-DT Boston; WCVB-TV
Boston.

Mississippi: WAPT Jackson; WAPT-DT Jackson.

Missouri: KMBC-DT Kansas City; KMBC-TV
Kansas City.

Nebraska: KETV Omaha; KETV-DT Omaha.

New Hampshire: WMUR-DT Manchester;
WMUR-TV Manchester.

New Mexico: KOAT-DT Albuquerque; KOAT-
TV Albuquerque; KOCT Carlsbad; KOCT-DT
Carlsbad; KOFT-DT Farmington; KOVT Silver
City; KOVT-DT Silver City.

New York: WPTZ North Pole.

North Carolina: WXII-DT Winston-Salem; WXII-
TV Winston-Salem.

Ohio: WLWT Cincinnati; WLWT-DT Cincinnati.

Oklahoma: KOCO-DT Oklahoma City; KOCO-TV
Oklahoma City.

Pennsylvania: WGAL Lancaster; WGAL-DT
Lancaster; WTAE-DT Pittsburgh; WTAE-TV
Pittsburgh.

South Carolina: WYFF Greenville; WYFF-DT
Greenville.

Vermont: WNNE Hartford; WNNE-DT Hartford.

Wisconsin: WISN-DT Milwaukee; WISN-TV
Milwaukee.

HEARST BROADCASTING

888 7th Ave.
New York, NY 10106

Phone: 212-887-6800

Fax: 212-887-6875

Officers:

George R. Hearst Jr., Chairman
Frank A. Bennack Jr., Chief Executive Officer
John G. Conomikes, Vice President & General
Manager, Broadcasting

David Barrett, Vice President & Deputy General
Manager, Broadcasting

Martin Faubell, Vice President, Engineering

Represented (legal): Clifford Chance; Brooks,
Pierce, McLendon, Humphrey & Leonard.

LPTV Stations:
Florida: WMOR-LP St. Petersburg; W56CN
Venice.

Commercial TV Stations:
Florida: WMOR-DT Lakeland; WMOR-TV Lake-
land; WPBF Tequesta; WPBF-DT Tequesta.

Other Holdings:
Program source: 20% of ESPN; 37.5% of
both A & E and the History Channel;
Through The Hearst Corp., 50% of Lifetime
Channel

Radio holdings.

HEIRLOOM MINISTRIES INC.

Rte. 1
Box 155K
Elliottsburg, PA 17024
LPTV Stations:
Pennsylvania: W18BC Middleburg.

HENRIEVILLE TOWN

Town Hall
Henrieville, UT 84736
Phone: 435-697-8581
LPTV Stations:
Utah: K22GP Henrieville.

HE'S ALIVE BROADCASTING ASSN.

Box 19039
Spokane, WA 99219-9039
Phones: 509-622-4780; 509-838-2761
Fax: 509-838-4882
E-mail: marlof@uccsda.org

Officers:
Marlo E. Fralick, Chairman & President
William Wolfson, Vice President

Tom Katsma, Secretary
Dwayne House, Treasurer

Ownership: Non-profit corp.--Spokane, WA.

LPTV Stations:
Washington: KHBA-LP Spokane.

EDWARD J. & MADGE E. HESS

6985 Cane Lane
Valley Springs, CA 95252
Phone: 209-722-1976
LPTV Stations:
Michigan: W25CU Traverse City.

HIGHLAND PARK BROADCASTING LP

15851 Woodland
Highland Park, MI 48203
LPTV Stations:
Michigan: W33BY Dearborn.

HILLTOP CHURCH INC.

250 W. Nopah Vista Ave.
Pahrump, NV 89060
Phone: 775-751-9709
LPTV Stations:
Nevada: KHMP-LP Pahrump; KPVT-LP Pahrump.

HILO HAWAII BROADCASTING LTD.

9030 W. Sahara Ave.
Suite 255
Las Vegas, NV 89117

Phone: 702-280-0727

E-mail: kculbertson@mac.com

Represented (legal): Pillsbury Winthrop Shaw
Pittman LLP.

LPTV Stations:
Hawaii: KHHB-LP Hilo.

MYRON K. HINES

8317 W. Alternate 98
Suite 23
Panama City, FL 32407
LPTV Stations:
South Carolina: W35AY Hilton Head Island.

HINSDALE COUNTY CHAMBER OF COMMERCE

PO Box 430
Lake City, CO 81235
Phone: 970-944-2527
Officer:
Alena Haskell, Information Contact
LPTV Stations:
Colorado: K02IK Gateview, etc.; K04HG Lake
City; K08GV Lake City; K10EA Lake City;
K12KV Lake City & rural area.

HINSDALE TV DISTRICT

Box 278
Hinsdale, MI 59241
Phone: 406-364-2241
Officer:
Tom Fisher, Chairman
LPTV Stations:
Montana: K42FP Hinsdale.

HISPANIC CHRISTIAN COMMUNITY NETWORK INC.

8500 N. Stemmons Frwy.
Suite 2024
Dallas, TX 75247-3830
Phone: 214-879-0081
E-mail: comcristiana@aol.com

Officer:
Antonio Cesar Guel, President

LPTV Stations:
Arizona: KYUM-LP Yuma.

Oklahoma: KEGG-LP McAlester.
Texas: KJTN-LP Abilene.

HIS WORD BROADCASTING CO.

640 Elwood Court
Eugene, OR 97268
Phone: 541-342-7474
E-mail: jhthorn@hotmail.com

Officers:
John H. Horn, President
Dennis B. Walen, Secretary-Treasurer
Ownership: Floyd Dixon; Dan Holt; John H.
Horn; Charles Marshall; Dennis B. Walen,
20% each.

LPTV Stations:
Oregon: K59DJ Eugene.

HOAK MEDIA LLC

500 Crescent Court
Suite 220
Dallas, TX 75201
Phone: 972-960-4896

Officers:
James M. Hoak, Chairman
Eric Van den Braden, President & Manager
Kelly Slayton, Secretary

Ownership: James M. Hoak, 86.6%; Centennial
Hoak Media Inc., 6.4%; Columbia Hoak
Partners III Inc., 3.6%; Columbia Capital
III LLC, 2.1%; Columbia Hoak Partners III
LLC, 0.7%; Kelly Slayton, 0.6%.

Represented (legal): Akin, Gump, Strauss,
Hauer & Feld LLP.

Low Power TV/Translator Owners

LPTV Stations:

Colorado: K02GJ Cedaredge & Delta; K44CA Cimarron Creek; K09MR Gateway; K07GD Glenwood Springs; KGJT-LP Grand Junction; K02HW Grand Valley; K13ML Hotchkiss & Crawford; K06GQ Norwood; K02GC Nucla, etc.; K06HZ Paonia; K09QA Paonia & Hotchkiss; K03FX Placerville; K03AY Ridgway; K40CS Rulison.

Nebraska: K20DK Beaver Lake area; K18DH Broken Bow; K14IY Holdrege; K35AL Lexington; K11TW North Platte; K21CY Ogallala.

Commercial TV Stations:

Colorado: KREG-DT Glenwood Springs; KREG-TV Glenwood Springs; KREX-DT Grand Junction; KREX-TV Grand Junction; KREY-DT Montrose; KREY-TV Montrose.

Nebraska: KHAS-DT Hastings; KHAS-TV Hastings; KNOP-DT North Platte; KNOP-TV North Platte.

Texas: KAUIZ-DT Wichita Falls; KAUIZ-TV Wichita Falls.

VILLAGE OF HOLY CROSS

5900 E. Tudor Rd.
Anchorage, AK 99507
Phone: 907-269-5744
LPTV Stations:
Alaska: K09NJ Holy Cross.

HONEY LAKE COMMUNITY TV CORP.

2301 Main St.
Susanville, CA 96130
Phone: 530-257-9625
E-mail: odetta@psln.com
Officer:

Tom Brown, President & Director

LPTV Stations:

California: K13RZ Litchfield; K48DI Litchfield; K50HJ Litchfield; K65CC Susanville; K67BY Susanville; K59ET Susanville & Herlong; K61EN Susanville & Herlong; K69FS Susanville & Herlong; K63CM Susanville, etc..

HOOPER BAY CITY COUNCIL

5900 E. Tudor Rd.
Anchorage, AK 99507
Phone: 907-269-5744
LPTV Stations:
Alaska: K07QD Hooper Bay.

HTV/HTN/HAWAIIAN TELEVISION NETWORK LTD.

Box 1239
Kula, HI 96790
Phone: 808-878-1770
Officers:

C. T. Ryder, Chairman
John Roth, Secretary

Ownership: C. T. Ryder, 91.4%; Lisa Hawley, 1.1%; Stanley S Gima, 0.4%; Alfred S Gima, 0.4%; ETV/Hawaii/Elephant Television Inc., 3.9%; , others with less than 1.1% each.

Represented (legal): Irwin, Campbell & Tannenwald PC.

LPTV Stations:

Hawaii: KHLU-LP Honolulu.

HUBBARD BROADCASTING INC.

3415 University Ave.
St. Paul, MN 55114
Phone: 651-642-4212
Fax: 651-642-4103
Officers:

Stanley S. Hubbard, Chairman, President & Chief Executive Officer
Virginia Hubbard Morris, President, Radio Group

Gerald D. Deeney, Vice President

Robert W. Hubbard, Vice President & President, Television Group

Stanley E. Hubbard II, Vice President & President, Hubbard Media Group

John Soucheray, Vice President & General Manager, Hubbard Radio Network

Ronald L. Lindwall, Vice President & Chief Financial Officer

John Mayasich, Vice President, Public Affairs
Harold Crump, Vice President, Corporate Affairs

Kathryn Hubbard Rominski, Secretary

Ownership: Hubbard family.

Represented (legal): Holland & Knight LLP.

LPTV Stations:

Arizona: K08HQ Chinle; K09XH Ganado; K43GQ Klagetoh; K49ET Many Farms.

Colorado: K46FM Bayfield; K53DR Cortez; K25GE Durango; K40GE Pagosa Springs.

Massachusetts: W38DL Adams, etc.; W07AI Pittsfield, etc..

Minnesota: K28DD Bemidji; K16BQ Brainerd; W61AF Grand Marais; K55BR Grand Portage; K69DA Little Falls; K32FY Park Rapids; K57CN Wabasha; K17FE Wadena; K30FZ Willmar.

New Mexico: K31GJ Alamogordo; K20HA Caballo; K30GM Capitan & Ruidoso; K45GJ Carlsbad; K51CN Carrizozo; K56EH Cebolla; K16EX Clovis; K30GJ Colfax; K28GT Crownpoint; K48HL Datil/Horse Springs; K41FM Deming; K30EK Dulce & Lumberton; K31GC Forrest, etc.; K48GD Gallina; K39EW Gallup; K06CU Grants & Milan; K09LQ Guadalupe; K20GT Indian Village; K42DJ Las Cruces; K47GV Las Vegas; K27FN Lordsburg; K36GA Lordsburg; K17FK Montoya & Newkirk; K25FI Mora; K06FT Penasco; K09JK Quemado; K09GR Questa; K26DX Raton; K46GL Red River; K06EM Roy; K36DI Santa Rosa; K09KC Santa Rosa Heights; K10MG Socorro; K06LE Taos; K09KJ Tierra Amarilla, etc.; K16DL Zuni Pueblo.

New York: W07AV Gloversville, etc..

Wisconsin: W57AS Spooner.

Commercial TV Stations:

Minnesota: KSAX Alexandria; KSAX-DT Alexandria; KAAL Austin; KAAL-DT Austin; WDIO-DT Duluth; WDIO-TV Duluth; WIRT Hibbing; WIRT-DT Hibbing; KSTC-DT Minneapolis; KSTC-TV Minneapolis; KRWF Redwood Falls; KRWF-DT Redwood Falls; KSTP-DT St. Paul; KSTP-TV St. Paul.

New Mexico: KOB-DT Albuquerque; KOB-TV Albuquerque; K0BF Farmington; K0BF-DT Farmington; K0BR Roswell; K0BR-DT Roswell; K0BG-TV Silver City.

New York: WNYT Albany; WNYT-DT Albany; WHEC-DT Rochester; WHEC-TV Rochester.

Other Holdings:

Data service (Conus Communications), Radio, TV Translator.

LONNIE K. HUBBARD

Box 4044
Wenatchee, WA 98807
Phone: 509-663-0254
LPTV Stations:
Washington: K47EW Wenatchee.

HUDSON VALLEY TELEVISION INC

75 Palatine park Rd.
Suite 6
Germantown, NY 12526-5310
Phone: 518-537-2988
E-mail: statehospitality@aol.com
Officer:

Sean Small, President

Represented (legal): Irwin, Campbell & Tannenwald PC.

LPTV Stations:

New York: WSSN-LP Hudson et al..

HUMBOLDT COUNTY

25 W. 4th St.
Winnemucca, NV 89445
Phone: 775-623-6349
E-mail: hccdpaul@sbcglobal.net

Ownership: Garley Amos, 20% votes; Dan Cassinelli, 20% votes; Charles Giordano, 20% votes; Tom Fransway, 20% votes; John Milton, 20% votes.

LPTV Stations:

Nevada: K26GG Golconda; K31FU Golconda; K33GB Golconda; K35GD Golconda, etc.; K39CX Imlay; K41GI Imlay; K40FV Quinn River area; K29EV Valmy/Red House; K15AL Winnemucca; K19EU Winnemucca; K21FO Winnemucca; K23FR Winnemucca; K49BK Winnemucca.

HUSLIA VILLAGE COUNCIL

5900 E. Tudor Rd.
Anchorage, AK 99507
Phone: 907-269-5744
LPTV Stations:
Alaska: K04JS Huslia.

HYAMPOM COMMUNITY COUNCIL

Box 87
Hyampom, CA 96046
LPTV Stations:
California: K13MD Hyampom.

CITY OF HYDABURG

Box 49
Hydaburg, AK 99922
Ownership: Municipally owned--Hydaburg, AK.
LPTV Stations:
Alaska: K02JW Hydaburg.

ICA BROADCASTING LLC

700 N. Grant St.
Odessa, TX 79761
Phone: 915-334-8881
Officers:

John Bushman, Chairman
Terry A. Lee, President
Ed Lasater, Executive Vice President
John C. Nichols, Vice President
Sherry Wingate, Secretary

Ownership: John Bushman, 70%; Jeff Bushman, 10%; Brad Bushman, 10%; Jason Bushman, 10%.

LPTV Stations:

Texas: K10HH Big Spring.

Commercial TV Stations:

Texas: KOSA-DT Odessa; KOSA-TV Odessa.

IDAHO STATE BOARD OF EDUCATION

Box 83720
Boise, ID 83720-0037
Phone: 208-334-2270
Fax: 208-334-2632
Officer:
Nancy Zaofran, Executive Director

LPTV Stations:

Idaho: K59BW Bonners Ferry; K59BA Grangeville; K59GD Kellogg; K51HY Lewiston; K17CY Mackay; K35GW Malad City; K41HS McCall; K54FR St. Maries.

ETV Stations:

Idaho: KAID Boise; KAID-DT Boise; KCDT Coeur d'Alene; KCDT-DT Coeur d'Alene; KUID-TV Moscow; KISU-DT Pocatello; KISU-TV Pocatello; KIPT Twin Falls; KIPT-DT Twin Falls.

IDITAROD AREA SCHOOL DISTRICT

5900 E. Tudor Rd.
Anchorage, AK 99507
Phone: 907-269-5744
LPTV Stations:
Alaska: K02JE McGrath.

IGLESIA JESUCRISTO ES MI REFUGIO INC.

2929 S. Westmoreland Rd.
PO Box 223985
Dallas, TX 75222-3985
Phone: 972-467-9791
Ownership: Roberto Gomez, Pres., 20%; Julio Cesar Calles, 20%; Daniel Gomez, 20%; Elva Rosa Gomez, 20%; Gilberto Lopez, 20%.
Represented (legal): John J. McVeigh.
LPTV Stations:
Texas: KNOK-LP Greenville.

IMAGE VIDEO TELEPRODUCTIONS INC.

6755 Freedom Ave. NW
North Canton, OH 44720
Phone: 330-494-9303
LPTV Stations:
Ohio: WIVN-LP Newcomerstown.

IMMANUEL BAPTIST CHURCH

701 S. West Ave.
El Dorado, AR 71730
Phone: 501-862-4624
LPTV Stations:
Arkansas: K05KG El Dorado.

IMMANUEL BROADCASTING CORP.

1801 W. 17th St.
Pine Bluff, AR 71603
Phone: 870-536-2287
Fax: 870-534-3757
Officers:

W. E. Bobo, President
Joe Clement, Chief Financial Officer
LPTV Stations:
Arkansas: KIPB-LP Pine Bluff.

INDEPENDENT COMMUNICATIONS INC.

2000 W. 42nd St.
Sioux Falls, SD 57105
Phone: 605-338-0017
Officers:

Charles D. Poppen, President
Richard T. DeVaney, Vice President
Thomas J. Whalen, Secretary-Treasurer
Ownership: ElJIM Co., 43.4%; RiBob Co., 43.4%; Charles D Poppen, 8.7%; Richard T DeVaney, 1.5%; Jerry Noonan, 1%; E. C Stangland, 1%. Stangland owns KIWA-AM-FM, Sheldon, IA; Thomas J Whalen, 1%; EC ownership; James W Elmen; Robert C Elmen; RC ownership; James W Elmen; Robert C Elmen.

LPTV Stations:

Minnesota: K22HJ Worthington.
South Dakota: K39CZ Aberdeen; K50DG Brookings; K32DK Watertown.

Commercial TV Stations:
South Dakota: KTTM Huron; KTTM-DT Huron; KTTW Sioux Falls; KTTW-DT Sioux Falls.

INDIAN WELLS VALLEY TV BOOSTER INC.

Box 562
Ridgecrest, CA 93555
Phone: 619-939-2433
LPTV Stations:
California: K14AT China Lake; K47AE Inyokem, etc.; K41GO Ridgecrest; K45GO Ridgecrest;

K02HY Ridgecrest & China Lake; K04HX Ridgecrest & China Lake; K05FO Ridgecrest & China Lake; K07NH Ridgecrest & China Lake; K09MG Ridgecrest & China Lake; K11ML Ridgecrest & China Lake; K13NF Ridgecrest & China Lake; K49AA Ridgecrest, etc.; K51DD Ridgecrest, etc.; K53AB Ridgecrest, etc.; K55AB Ridgecrest, etc.; K57AK Ridgecrest, etc..

RAUL INFANTE JR.

139 Millard Creek Lane
Fayetteville, GA 30214
Phone: 214-230-6944
LPTV Stations:
South Carolina: WJRB-LP Charleston.

INSPIRATION TELEVISION INC.

1111 Cottontail Rd.
Vista, CA 92081
Phones: 760-727-2105; 505-228-8785
Fax: 760-727-0012
E-mail: gdsassociates2003@yahoo.com
Officer:
George D. Sebastian, Chairman
LPTV Stations:
California: K56GC El Centro-Holtville.

INTERNATIONAL BROADCASTING CO.

1554 Bori St.
San Juan, PR 00936-6113
Phone: 787-274-1800
LPTV Stations:
Puerto Rico: WIVE-LP Ceiba.

INTERNATIONAL BROADCASTING NETWORK

Box 691111
Houston, TX 77269
Phone: 281-774-9923
E-mail: ibn@ev1.net
Officers:

Dr. Paul J. Broyles, President
Pershing Paul Stringer, Vice President
Ownership: Non-profit corp.--Houston, TX.
LPTV Stations:
Texas: KTWL-LP Crockett; KHTX-LP Huntsville; KHXL-LP Huntsville; KWTC-LP Kerrville; KCTL-LP Livingston; KLGVL-LP Longview; KHTM-LP Lufkin; KIBN-LP Lufkin; KLUFL-LP Lufkin; KNCD-LP Nacogdoches.

INTERNATIONAL COMMUNICATIONS NETWORK INC.

160 Thom St.
Suite 200
San Diego, CA 92103
Phone: 619-230-0330
Officer:
Maxwell C. Agha, Chief Executive Officer
Ownership: Maxwell C. Agha, 54.01%; Regina Mendoza, 10.87%; Teresita Bascani, 9.17%; Ofelia Mationg-Merlau, 7.38%; Sarah Lowery, 6.05%.

Represented (legal): Katten, Munchin & Rosenman LLP.
LPTV Stations:
California: K61GH National City.

INTERNATIONAL EVANGELICAL CATHOLIC TELEVISION NETWORK

PO Box 44007
Indianapolis, IN 46244-0007
Phone: 317-920-1000
Fax: 317-920-1000
E-mail: srsue@catholic-television.tv
Web site: http://www.catholic-television.tv
Officer:

Sister Sue Jenkins, President
LPTV Stations:
Indiana: WKOG-LP Indianapolis; WKGK-LP Kokomo.

INTERNATIONAL MEDIA GROUP

1990 S. Bundy Dr.
Suite 850
Los Angeles, CA 90025
Phone: 310-478-1818
Fax: 310-479-8118
Officers:
Ray Beindorf, Chairman Emeritus
Jon Yasuda, President & Chief Operating Officer
Richard Millet, Vice President, Station Manager
Tony Cortese, Vice President & Chief Financial Officer
Bill Welty, Vice President, Engineering

Branch Office:
New York Sales Office
1180 Avenue of the Americas
New York, NY 10036
Phone: 212-899-5448
Ownership: AMG Intermediate LLC, 69.42%; Ray L. Beindorf, 25.5%; AMGI ownership; Asian Media Investors I LP, 64.28%; Korea Times Los Angeles Inc., 19.99%; AMI ownership; GEI Capital III LLC; KTLAI ownership; Jae Min Chang, Pres., 50%; Jae Ku Change, 50%; GEIC ownership; Leonard Green, 30.7%; Johnathan Sokoloff, 20.8%; John Danhald, 18.7%; Peter Nolan, 18.7%; Greg Annick, 8.6%; Jonathan Seiffer, 2.5%.

Represented (legal): Skadden, Arps, Slate, Meagher & Fom LLP.

LPTV Stations:
California: K48AL Poway, etc..

Commercial TV Stations:
California: KSCI Long Beach; KSCI-DT Long Beach.
Hawaii: KIKU Honolulu; KIKU-DT Honolulu.

ION MEDIA NETWORKS INC.

601 Clearwater Park Rd.
West Palm Beach, FL 33401-6233
Phone: 561-659-4122
Fax: 561-659-4754
Web site: http://www.paxson.com
Officers:

David A. Glenn, President, Engineering
Brandon Burgess, Chief Executive Officer
Dean M. Goodman, President & Chief Operating Officer
Richard Garcia, Senior Vice President & Chief Financial Officer
Adam K. Weinstein, Senior Vice President, Secretary & Chief Legal Officer
Tammy G. Hedge, Vice President, Controller & Chief Accounting Officer
Steven J. Friedman, President, Cable
Stephen P. Appel, President, Sales & Marketing
Douglas C. Barker, President, Broadcast Distribution & Southern Region

Branch Office:
Sales Offices:
1330 Avenue of the Americas
32nd Floor
New York, New York 10019
Phone: 212-603-8451
Fax: 212-956-0920
Ownership: Lowell (Bud) W. Paxson, 62%; NBC Universal, see listing, 32%.

Represented (legal): Holland & Knight LLP; Dow, Lohnes & Albertson PLLC.
LPTV Stations:
Colorado: KPXH-LP Fort Collins.
Florida: WPXB-LP Daytona Beach; WPXJ-LP Jacksonville.
Indiana: WIPX-LP Indianapolis.

Massachusetts: W40BO Boston; WMPX-LP Dennis.
Michigan: W48AV Detroit.
New Jersey: WPXO-LP East Orange.
New York: WPXU-LP Amityville.
Ohio: WCPX-LP Columbus.
Oregon: KPXG-LP Portland.
Tennessee: WNPX-LP Nashville.
Texas: KBPX-LP Houston.
West Virginia: W49BN Huntington.

Commercial TV Stations:
Alabama: WPXH Gadsden; WPXH-DT Gadsden.
Arizona: KPPX Tolleson; KPPX-DT Tolleson.
California: KSPX Sacramento; KSPX-DT Sacramento; KPXN San Bernardino; KPXN-DT San Bernardino; KKPX San Jose; KKPX-DT San Jose.
Colorado: KPXC-DT Denver; KPXC-TV Denver.
Connecticut: WHPX New London; WHPX-DT New London.

Delaware: WPPX Wilmington; WPPX-DT Wilmington.
Florida: WXPX Bradenton; WXPX-DT Bradenton; WPX Lake Worth; WPX-DT Lake Worth; WOPX Melbourne; WOPX-DT Melbourne; WPXM Miami; WPXM-DT Miami.

Georgia: WPXC-DT Brunswick; WPXC-TV Brunswick; WPXA Rome; WPXA-DT Rome.
Hawaii: KPXO Kaneohe; KPXO-DT Kaneohe.
Illinois: WCPX Chicago; WCPX-DT Chicago.
Indiana: WIPX Bloomington; WIPX-DT Bloomington.

Iowa: KPXR Cedar Rapids; KPXR-DT Cedar Rapids; KFPX Newton.
Kentucky: WUPX-DT Morehead; WUPX-TV Morehead.

Massachusetts: WBPX Boston; WBPX-DT Boston; WDPX Vineyard Haven; WDPX-DT Vineyard Haven.

Michigan: WPXD Ann Arbor; WPXD-DT Ann Arbor; WZPX Battle Creek; WZPX-DT Battle Creek.

Minnesota: KPXM St. Cloud; KPXM-DT St. Cloud.
Missouri: KPXE Kansas City; KPXE-DT Kansas City.

New Hampshire: WPXG Concord; WPXG-DT Concord.
New York: WYPX Amsterdam; WYPX-DT Amsterdam; WPXJ-TV Batavia; WPXN-DT New York; WPXN-TV New York; WSPX-TV Syracuse.

North Carolina: WGPX Burlington; WGPX-DT Burlington; WFPX Fayetteville; WFPX-DT Fayetteville; WEPX Greenville; WPXU-TV Jacksonville; WRPX Rocky Mount; WRPX-DT Rocky Mount.

Ohio: WVPX Akron.
Oklahoma: KOPX Oklahoma City; KOPX-DT Oklahoma City; KTPX Okmulgee; KTPX-DT Okmulgee.

Oregon: KPXG Salem; KPXG-DT Salem.
Pennsylvania: WQPX Scranton; WQPX-DT Scranton.

Rhode Island: WPXQ Block Island; WPXQ-DT Block Island.
Tennessee: WNPX Cookeville; WNPX-DT Cookeville; WPXK Jellico; WPXK-DT Jellico.

Texas: KPXD Arlington; KPXD-DT Arlington; KPXB Conroe; KPXB-DT Conroe; KPXL Uvalde.

Utah: KUPX Provo; KUPX-DT Provo.
Virginia: WIPXW Manassas; WIPXW-DT Manassas; WPXV Norfolk; WPXV-DT Norfolk; WPRX Roanoke; WPRX-DT Roanoke.

Washington: KWPK Bellevue; KWPK-DT Bellevue; KGPX Spokane.
West Virginia: WLPX-DT Charleston; WLPX-TV Charleston; WWPX Martinsburg; WWPX-DT Martinsburg.

Wisconsin: WTPX-DT Antigo; WPXE Kenosha; WPXE-DT Kenosha.

IOWA PUBLIC BROADCASTING BOARD

6450 Corporate Dr.
Johnston, IA 50131

Phone: 515-242-3100
Officers:
Betty Jean Furgerson, President
John Blong, Vice President
Represented (legal): Dow, Lohnes & Albertson PLLC.

LPTV Stations:
Iowa: K14AF Decora; K38AB Fort Madison, etc.; K54AF Keosauqua, etc.; K33AA Ottumwa; K33AB Sibley, etc..

ETV Stations:
Iowa: KQIN Davenport.

IRON COUNTY

68 South 100 East
Parowan, UT 84761
Phone: 435-477-3375
LPTV Stations:
Utah: K49HC Brian Head/Parowan; K51HQ Brian Head/Parowan; K45HD Cedar City; K47IS Cedar City; K35HG Cedar City, etc.; K43JT Cedar City, etc.; K06KD Kanarraville; K08CE Kanarraville; K10CK Kanarraville.

ISLAND BROADCASTING CO.

4 Hunters Lane
Roslyn, NY 11576-1306
Phone: 516-627-5103
Fax: 516-627-4469
E-mail: rdbogner@aol.com
Ownership: Richard D Bogner, Leonard H King.

Represented (legal): Rosenman & Colin LLP.
LPTV Stations:
New York: WNYX-LP New York; WNYN-LP New York; WNYX-LP New York; WNYZ-LP New York; WXXN-LP New York.

IT COMMUNICATIONS INC.

1025 Jefferson St. NW
c/o Howard J. Brown
Washington, DC 20007-5201
Phone: 202-625-3684
Represented (legal): Rosemann & Colin LLP.
LPTV Stations:
Connecticut: W22BN Danbury; WNHX-LP New Haven.

IWU COMMUNICATIONS INC.

4201 S. Washington St.
Marion, IN 46953-4974
Phones: 765-677-2819; 765-677-2791
Fax: 765-677-2794
Officers:

Leonard Mills, Chairman
James Barnes, President
Jeffrey W. Gnagey, Chief Operating Officer
Jerry Munday, Vice President, Advancement
Ownership: Indiana Wesleyan U..
LPTV Stations:
Indiana: WIWU-LP Marion.

IZZO LIVING TRUST

616 W. 4th St.
Long Beach, CA 90802
Phone: 562-432-3099
Ownership: Xenia Renatta Izzo.
LPTV Stations:
South Carolina: WCHD-LP Charleston.
Virginia: WVBN-LP Virginia Beach.

JACKSON COUNTY COLORADO

396 Lafever St.
PO Box 337
Elden, CO 80480
LPTV Stations:
Colorado: K13RB Jackson County (rural SW); K69CW Jackson County (rural SW); K22DT

Low Power TV/Translator Owners

Jackson County (rural); K20BX Jackson County SW.

PETER JACKSON

106 Phoenix Court
Walkersville, MD 21793
Phone: 301-845-0311
LPTV Stations:
Iowa: KOTT-LP Ottumwa.

JACKSON STATE U.

1400 J.R. Lynch St.
Jackson, MS 39217

Officers:

Dr. James E. Lyons Sr., President
Dr. Elualee Banks, Executive Vice President
Dr. Mildred J. Allen, Executive Vice President
Dr. Dora Washington, Vice President, Academic Affairs
Kevin Appleton, Vice President, Finance
Lillian Taylor, Treasurer & Assistant Vice President, Fiscal Affairs
LPTV Stations:
Mississippi: W23BC Jackson.

JAMIE COOPER TELEVISION INC.

Box 206
Huntsville, AL 35804
Phone: 256-533-1888
LPTV Stations:
Alabama: WTZT-CA Athens.

JBS INC.

708-A Thimble Shoals Blvd.
Newport News, VA 23606
Phone: 757-249-9545
Ownership: Sam Jacobs, Principal.
LPTV Stations:
Virginia: WJHJ-LP Newport News, etc.;
WYSJ-CA Yorktown.

JEFF DAVIS BROADCASTERS INC.

Hwy. 341 E
Box 645
Hazlehurst, GA 31539
Phone: 912-375-4511
Fax: 912-375-4512
Ownership: John Hulett, Pres. & Chief Exec. Officer.
LPTV Stations:
Georgia: WVOH-LP Hazlehurst.
Other Holdings:
Radio.

WOODY JENKINS

910 N. Foster
Baton Rouge, LA 70806
Phone: 225-928-3146
Fax: 225-928-5097
LPTV Stations:
Florida: WWWF-LP Tallahassee.

JENNIFER CREMEENS

1017 Autumn Leaf Dr.
Winter Gardens, FL 34787
Phone: 407-654-2908
Represented (legal): Booth Freret Imlay & Tepper PC.
LPTV Stations:
Texas: K67HQ Lubbock.

JENSEN INVESTMENTS FLP

1507 Queen Anne Ave. N
#202
Seattle, WA 98109
Phone: 206-963-6364
E-mail: location3@msn.com
Ownership: Mark Jensen, Managing Partner.

LPTV Stations:

Arizona: KLHU-CA Lake Havasu City.

JKB ASSOCIATES INC.

9536 Fayette Court
Brentwood, TN 37027
Phone: 615-242-6842
E-mail: jkbaumann@earthlink.net
Web site: <http://www.SoloNashville.net>

Officer:

James K. Baumann, President
Represented (legal): Gardner Carton & Douglas.
LPTV Stations:
Tennessee: WLLC-LP Nashville.

JLA MEDIA AND PUBLISHING LLC

PO Box 4
High View, WV 26808
Phone: 540-598-8601
Ownership: James L. Ahlemann, Managing Member.
Represented (legal): Borsari & Paxson.

LPTV Stations:

Virginia: WAZF-CA Front Royal; WAZH-CA Harrisonburg; WAZC-LP Luray; WAZM-CA Staunton & Waynesboro; WAZW-CA Winchester.
West Virginia: WAZT-CA High View.

JLBJ PRODUCTIONS INC.

1424 S.W. 18th St.
Willmar, MN 56201
Phone: 320-231-1013
LPTV Stations:
Minnesota: K13YA Willmar.

JOHNSON BROADCASTING CO. INC.

Box 56
Endicott, NY 13760
Phone: 410-765-3581
E-mail: cdd@maxdnter.net
LPTV Stations:
New York: W06CC Binghamton.

C. DOWEN JOHNSON

103 Stones Edge
Montgomery, TX 77356
Phone: 936-588-2832
LPTV Stations:
Texas: KVQT-LP Houston.

LLOYD JOHNSON

Rte. 1
Box 85
Karlstad, MN 56732
Phone: 218-436-2817
LPTV Stations:
Missouri: K56FP Poplar Bluff.

MARIE JOHNSON

Rte. 1
Box 85
Karlstad, MN 56732
Phone: 218-436-2817
LPTV Stations:
Missouri: K59FE Poplar Bluff.

RODNEY S. JOHNSON

Box 1
9263 S. Copley Rd.
Powell Butte, OR 97753
Phone: 541-923-4848
E-mail: esjayco@aol.com

LPTV Stations:

Oregon: K42BR Terrebonne-Bend; K48BL Terrebonne-Bend.

JULIA F. JONES

Box 18-A
Los Angeles, CA 90018
Phone: 213-293-0392
LPTV Stations:
Tennessee: W41BT Acton; W51CG Acton.

CRANFORD L. JORDAN

Box 30
Winnfield, LA 71483
Phone: 318-628-3892
Fax: 318-628-3818
LPTV Stations:
Louisiana: KCDH-LP Winnfield.

JOURNAL COMMUNICATIONS INC.

333 W. State St.
Milwaukee, WI 53203
Phone: 414-332-9611
Fax: 414-967-5400
E-mail: dkiel@journalbroadcastgroup.com
Officers:
Steven J. Smith, Chairman & Chief Executive Officer

Douglas G. Kiel, President

Paul M. Bonaiuto, Executive Vice President & Chief Financial Officer

Mary Hill Leahy, Senior Vice President & General Counsel

Keith K. Spore, Senior Vice President

Anne M. Bauer, Vice President & Controller
James J. Ditter, Vice President

Robert M. Dye, Vice President, Employee Investor Relations

Ownership: Publicly held..

Represented (legal): Hogan & Hartson LLP.
LPTV Stations:

Arizona: K02BW Casas Adobes; K16EO Oro Valley & Tucson.

Idaho: K27DX McCall; KSAW-LP Twin Falls.

Nevada: K59EX Laughlin.

Wisconsin: W22BW Sturgeon Bay.

Commercial TV Stations:

Arizona: KGUN Tucson; KGUN-DT Tucson.

California: KMIR-DT Palm Springs; KMIR-TV Palm Springs.

Florida: WFTX Cape Coral; WFTX-DT Cape Coral.

Idaho: KIVI Nampa; KIVI-DT Nampa.

Michigan: WSYM-DT Lansing; WSYM-TV Lansing.

Nevada: KTNV Las Vegas; KTNV-DT Las Vegas.

Wisconsin: WGBA Green Bay; WGBA-DT Green Bay; WTMJ-DT Milwaukee; WTMJ-TV Milwaukee.

Newspapers:

Wisconsin: Milwaukee Journal & Sentinel

Other Holdings:

Radio.

ROBERT G. JUILLERAT

4555 Smith Rd.
Norwood, OH 45212
Phone: 513-732-7667
LPTV Stations:
New York: W65CR Massena.

JW BROADCASTING LLC

11309 N. Meadow Sage Dr.
Tucson, AZ 85737
Phone: 520-544-6186

Ownership: Alta/JW Broadcasting Investor Corp., 52.38%; DJ Broadcasting LLC, 47.62%; AJWBIC ownership: Timothy L. Dibble, 20.9385%; Brian W. McNeill, 20.9385%; Robert Emmert, 10.7415%; B. Lane McDonald, 10.7415%; William P. Egan, 7.5735%; Philip L. Thompson, 7.5735%; Patrick D. Brubaker, 6.3855%; Andrew T. Mulderry, 5.94%; Eileen McCarthy, 4.9995%; DJBLLC ownership: James W. Wood, 50% votes, 48% assets; David Joseph, 50% votes, 7% assets.

Represented (legal): Wiley, Rein & Fielding.

LPTV Stations:

Missouri: K02NQ Columbia; KZOU-LP Columbia.

Commercial TV Stations:

Missouri: KMI2 Columbia; KMI2-DT Columbia.

K02MU-TV LLC

226 Sussex Ave.
Morristown, NJ 07960
LPTV Stations:
Oklahoma: KOKJ-LP Elk City.

KALTAG VILLAGE COUNCIL

5900 E. Tudor Rd.
Anchorage, AK 99507
Phone: 907-269-5744
LPTV Stations:
Alaska: K02KA Kaltag.

GERALD D. KAMP

2615 Hayden Bridge Rd.
Springfield, OR 97477-6708
Phone: 503-345-2119
Fax: 503-345-2187
LPTV Stations:
Oregon: KAMK-LP Eugene.

KANAB LIONS CLUB

359 North 100 West
Kanab, UT 84741
LPTV Stations:
Utah: K12ND Kanab.

KANSAS STATE UNIVERSITY

Bob Dole Hall
Educational Communications Center
Manhattan, KS 66506
Phone: 785-532-7041
Fax: 785-532-7355
E-mail: ecc@ksu.edu
Web site: <http://www.ksu.edu/ecc>
Officers:
Mel Chastain, Director, Kansas Regents Educational Communications Center
Doug Von Feldt, Chief Financial Officer
LPTV Stations:
Kansas: KKSU-LP Manhattan.

U. OF KANSAS

2051 Dole Center
School of Journalism
Lawrence, KS 66045
Phone: 785-864-0600
Fax: 785-864-0614
Officers:
James K. Gentry, Dean
Gary Hawke, Chief Operating Officer
LPTV Stations:
Kansas: KUJH-LP Lawrence; K27FR Overland Park.

KAZT LLC

4343 E. Camelback Rd.
Suite 400
Phoenix, AZ 85018
Phone: 602-957-1650
Fax: 602-224-2284
E-mail: rbergamo@kaz.tv

Ownership: Londen Insurance Group Inc., 99%; Ron Bergamo, 1%; LIG ownership; Jack Londen, 96.52%; Thomas Londen, 3.48%.

Represented (legal): Pillsbury Winthrop Shaw Pittman LLP.

LPTV Stations:

Arizona: K43CO Casa Grande; K30DT Flagstaff; K55GG Kingman; K17DA Lake Havasu City; K57HX Mesa; K55EH Phoenix; KAZT-CA Phoenix; K23BY Scottsdale; K29DK Williams; K19CX Yuma.

Commercial TV Stations:

Arizona: KAZT-DT Phoenix; KAZT-TV Phoenix.

KCNO INC.

Box 580
Alturas, CA 96101
LPTV Stations:
California: K30EU Alturas.

KCTS TELEVISION

401 Mercer St.
Seattle, WA 98109
Phone: 206-728-6463
Officers:
Doug Beighle, Chairman
Nancy Evans, Vice Chairman
Bumill F. Clark, President & Chief Executive Officer

Walter Parsons, Senior Vice President & Chief Operating Officer

Jean Gardner, Secretary
James M. Costello, Treasurer
Jacqueline Boettcher, Chief Financial Officer
Monica Reisner, Assistant Secretary

Branch Office:

555 W. Hastings
Suite 2220
Vancouver, B.C. V6B 5K3 CANADA
Phone: 604-291-5101

Ownership: Non-profit corp..
Represented (legal): Dow, Lohnes & Albertson PLLC.

LPTV Stations:
Washington: K18AD East Wenatchee, etc..

ETV Stations:

Washington: KCTS-DT Seattle; KCTS-TV Seattle;
KYVE Yakima; KYVE-DT Yakima.

KELLEY ENTERPRISES

4237 Airline Rd.
Muskegon, MI 49444
Phones: 231-733-4040; 616-733-4944
Fax: 231-739-4329

Officers:
Fenton Kelley, Chairman, President & Chief Executive Officer

Chanina W. Kelley, Chief Operating Officer
Michelle K. Kelley, Vice President

Ownership: Kelley Enterprises of Muskegon Inc.; Fenton L Kelley; Michelle K Kelley.

LPTV Stations:
Michigan: WMKG-LP Muskegon.

MABLE MARIE KELLY

1122 N. Prentice Rd.
Ponca City, OK 74604
Phone: 580-767-0020

E-mail: davidhall@tinet.net

LPTV Stations:
Oklahoma: KGBN-CA Ponca City.

DEBORAH R. KENNY

1146 Lark Rd.
Joplin, MO 64804
Phone: 417-623-4646
Fax: 417-206-4482

LPTV Stations:

Missouri: K09VM Anderson, etc.; KJPX-LP Joplin; KCLJ-CA Joplin-Carthage; K38DD Monett; KCLG-CA Neosho.

GARY M. KENNY

1146 Lark Rd.
Joplin, MO 64804
Phones: 417-451-1440; 417-623-4646
Fax: 417-206-4482
E-mail: bridge44builder@cs.com

LPTV Stations:

Missouri: K09VM Anderson, etc.; KJPX-LP Joplin; KCLJ-CA Joplin-Carthage; KCLG-CA Neosho.

KERN EDUCATIONAL TELECOMMUNICATIONS CONSORTIUM

1300 17th St.
City Centre
Bakersfield, CA 93301-4533
Phone: 661-636-4758
Fax: 661-636-4656

Officer:

Larry E. Reider, Chairman
Represented (legal): Dow, Lohnes & Albertson PLLC.

LPTV Stations:
California: K50CL McKittrick; K43AG Ridgecrest.

ANDREA J. KESLER

Rte. 1
Box 313
East Bernstadt, KY 40729
LPTV Stations:
Kentucky: W0BZ-LP East Bernstadt, etc..

BENETT KESSLER

Box 275
Independence, CA 93526
Phone: 760-878-2381
Ownership: Sierra Broadcasters LLC.
LPTV Stations:
California: KSRW-LP Bishop.

KETCHIKAN TV LLC

2539 N. Hwy. 67
Box 348
Sedalia, CO 80135
Phone: 303-688-5162
E-mail: drmdsat@aol.com
Officer:
David M. Drucker, Manager
LPTV Stations:
Alaska: K45HQ Anchorage; KUBD-LP Kodiak.

Other Holdings:
Broadcast: See Echonet Corp. for Drucker's other interests.

KHQ INC.

Box 600
Spokane, WA 99210
Phone: 509-448-6000
Fax: 509-448-4694
Officers:
Betsy Cowles, Chairman
Lon C. Lee, President
Steve Rector, Treasurer
Ownership: James P Cowies; William S Cowies, Co-Trustees.
Represented (legal): Skadden, Arps, Slate, Meagher & Flom LLP.

LPTV Stations:
Idaho: K35BW Lewiston.
Commercial TV Stations:
Washington: KNDU Richland; KNDU-DT Richland; KHQ-DT Spokane; KHQ-TV Spokane; KNDO Yakima; KNDO-DT Yakima.

Newspapers:

Washington: Spokesman Review; Spokane Journal of Business

PAUL KILDAL

Box 456
Glennallen, AK 99588
Phone: 907-822-3643
Fax: 907-822-5098
LPTV Stations:
Alaska: K08LT Glennallen.

KILLEEN CHRISTIAN BROADCASTING CORP.

Box 11031
Killeen, TX 76547-1031
Phone: 254-554-3683
Fax: 254-554-7385
Officers:
Catherine Mason, President
Susan Mooney, Secretary-Treasurer
Represented (legal): Brooks, Pierce, McLendon, Humphrey & Leonard LLP.
LPTV Stations:
Texas: KPLE-LP Killeen.

KILLINGTON LTD.

RR 1
Box 2450
Killington, VT 05751
Phones: 802-422-3333; 802-422-4488
Fax: 802-422-6765
Ownership: LBO Resort Enterprises.
LPTV Stations:
Vermont: W18AE Killington.

KING BROADCASTING CO.

400 S. Record St.
Dallas, TX 75202
LPTV Stations:
Oregon: K17HA Astoria; K26AY Corvallis, etc.; K60BQ Terrebonne; K59EK The Dalles.

KING COVE SCHOOL DISTRICT

5900 E. Tudor Rd.
Anchorage, AK 99507
Phone: 907-269-5744
LPTV Stations:
Alaska: K04HR King Cove.

KING KONG BROADCASTING INC.

4609 Crimson Rock Way
Las Vegas, NV 89031
Phone: 702-642-8847
Officers:
Larry Hunt, Chairman, President & Chief Operating Officer
Lisa Rhodes, Vice President, Chief Executive & Financial Officer
Jeff Gotts, Vice President, Engineering
Ownership: Larry Hunt; Lisa Hunt, jointly.
LPTV Stations:
Nevada: KGNG-LP Las Vegas.

KIOWA COUNTY

Kiowa County Courthouse
PO Box 591
Eads, CO 81036
LPTV Stations:
Colorado: K50AA Eads; K52AA Eads; K54AB Eads; K56AG Eads; K48DW Eads & rural area.

KIT CARSON COUNTY

Box 160
Burlington, CO 80807-0160
Phone: 719-346-8139
E-mail: kccadmin@kitcarsoncounty.org

Officer:

Lyn Brownfield, Kit Carson County Administrator
LPTV Stations:
Colorado: K53AD Bethune & Burlington; K55AX Bethune & Burlington; K57AM Bethune & Burlington; K59AP Bethune & Burlington; K63AJ Flagler-Seibert; K65AO Flagler-Seibert; K67AQ Flagler-Seibert; K69AX Flagler-Seibert.

KITTITAS COUNTY TV IMPROVEMENT DISTRICT 1

Box 337
Ellensburg, WA 98926
LPTV Stations:
Washington: K51BD Ellensburg, etc..

CITY OF KIVALINA

5900 E. Tudor Rd.
Anchorage, AK 99507
Phone: 907-269-5744
LPTV Stations:
Alaska: K04IL Kivalina.

KJLA LLC

2323 Corinth Ave.
West Los Angeles, CA 90064
Phone: 818-757-7583
LPTV Stations:
California: KSGA-LP San Bernardino; KFUL-LP San Luis Obispo; KLFA-LP Santa Maria.

K LICENSEE INC.

136-56 39th Ave., 4th Floor
Flushing, NY 11354
Phone: 718-358-4219
E-mail: dokny@aol.com
Officer:
Young D. Kwon, President
Represented (legal): Garvey Schubert Barer.
LPTV Stations:
Connecticut: W17CD Stamford.
New York: W27CB Hempstead; WEBR-CA Manhattan.

KM BROADCASTING INC.

Box 119
Annandale, VA 22003-0019
Phone: 703-447-3117
E-mail: rekelly@tidalwave.net
Ownership: Robert E Kelly, 50%; Peter B Martine, 50%.
LPTV Stations:
Virginia: W25CS Chesapeake; WXOB-LP Richmond.

KMCE INC.

540 Hauer Apple Way
Aptos, CA 95003-9315
Phone: 831-768-8668
Officer:
Martin Jackson, President
LPTV Stations:
California: KMCE-LP Monterey.

KM COMMUNICATIONS INC.

3654 W. Jarvis Ave.
Skokie, IL 60076
Phone: 847-674-0864
Fax: 847-674-9188
E-mail: kevinbae@kmcommunications.com
Officers:
Myoung Hwa Bae, President & Treasurer
Kevin Joel Bae, Secretary
Ownership: Myoung Hwa Bae. see Pocatello Channel 15 LLC.
Represented (legal): Irwin, Campbell & Tannenwald PC.
LPTV Stations:
Arizona: KNLO-LP Holbrook.
California: KRDN-LP Redding.

Low Power TV/Translator Owners

Georgia: WSKC-CA Atlanta; WVPD-LP Douglas; WPNG-LP Pearson.
Illinois: WCRD-LP Carthage; WBKM-LP Chana; WOCH-CA Chicago; WOCK-CA Chicago; WRDH-LP Holcomb; WMKB-LP Rochelle.
Indiana: WHFE-LP Sullivan; WVGO-LP Sullivan.
Louisiana: W44CE Vidalia.
Wisconsin: WMKE-CA Milwaukee.
Commercial TV Stations:
Arizona: KCFG Flagstaff; KCFG-DT Flagstaff.
Arkansas: KEJB El Dorado.
Iowa: KWKB Iowa City; KWKB-DT Iowa City.

KNOWLEDGE LC

300 W. Douglas
Suite 1000
Wichita, KS 67202
Phone: 316-261-5313
Fax: 316-262-5101
Officer:
Mary Knecht, Chief Operating Officer
LPTV Stations:
Kansas: KTQW-CA Wichita.

KNVL-TV INC.

Box 1020
Nashville, AR 71852-1020
Phone: 870-845-5685
Officers:
Jerry Jacobs, President
Glen Power, Chief Executive Officer
Anna Blase, Secretary
Ronny Woods, Chief Financial Officer
Represented (legal): Joseph E. Dunne III.
LPTV Stations:
Arkansas: KJEP-CA Nashville; KSJA-CA Nashville.

KODIAK PUBLIC BROADCASTING CORP.

620 Egan Way
Kodiak, AK 99615
LPTV Stations:
Alaska: KMXL-LP Kodiak.

KOKH TELEVISION LLC

226 Sussex Ave.
Morristown, NJ 07960
LPTV Stations:
Oklahoma: KOKQ-LP Glencoe.

KOKI TELEVISION LLC

226 Sussex Ave.
Morristown, NJ 07960
LPTV Stations:
Oklahoma: KOKG-LP Stillwater.

KOREAN AMERICAN TV BROADCASTING CORP.

5901 Goshen Springs Rd.
Suite D
Norcross, GA 30071
Phone: 770-447-8888
Fax: 770-447-1919
Officers:
James C. Sim, Chairman, President & Chief Executive Officer
Coline K. Sim, Chief Operating Officer
Brenda S. Sim, Secretary-Treasurer
Susan K. Sim, Chief Financial Officer
Ownership: James C. Sim.
LPTV Stations:
Georgia: W38CU Atlanta.

KOTZEBUE BROADCASTING INC.

Box 78
Kotzebue, AK 99752

LPTV Stations:

Alaska: K090V Kotzebue.

FRANK KOVAS

2000 Lower Huntington Rd.
Fort Wayne, IN 46819
Phone: 219-747-1511

LPTV Stations:

Indiana: W07CL Auburn.

Other Holdings:
Radio.

KOYUK CITY COUNCIL

5900 E. Tudor Rd.
Anchorage, AK 99507
Phone: 907-269-5744

LPTV Stations:

Alaska: K09SA Koyuk.

KPAL TELEVISION INC.

308 Dunwoody Dr.
Raleigh, NC 27615
Phone: 919-844-5225
E-mail: tim@twickercpa.com

Ownership: Gloria L. Horn, Pres., 25%;
Timothy C. Wicker, Secy.-Treas., 25%;
Charles R. Wicker, Dir., 25%.

Represented (legal): Borsari & Paxson.

LPTV Stations:

California: KPAL-LP Palmdale.

KQDS ACQUISITION CORP.

PO Box 9115
Fargo, ND 58106
Phone: 701-277-1515
Fax: 701-277-1830

Officer:

Ro D. Grignon, President

Ownership: Ro D. Grignon, 15%; Curtis Squire, 85%. Grignon & Squire also own Red River Broadcast Corp., see listing.

Represented (legal): Shaw Pittman.

LPTV Stations:

Michigan: W32CV Ironwood.

Minnesota: K39GG Atkin; K15GT Hibbing; K45JD International Falls; K47IR Virginia.

Wisconsin: W45CI Ashland; K31GH Hayward.

Commercial TV Stations:

Minnesota: KQDS-DT Duluth; KQDS-TV Duluth.

Other Holdings:

Radio.

KTVQ COMMUNICATIONS INC.

3203 3rd Ave. N
Billings, MT 59101-1953
Phone: 406-252-5611

LPTV Stations:

Montana: K69CM Big Timber, etc.; K64EM Castle Rock, etc.; K26GL Columbus; K24GD Hardin; K39HD Red Lodge.

KTVU PARTNERSHIP

6205 Peachtree Dunwoody Rd.
Atlanta, GA 30328
Phone: 678-645-0000

Officer:

Andrew A. Merdek, Secretary

Ownership: KTVU Inc., 55%; Anthony Family Partnership, 22.5%; ACC Family Partnership LP, 22.5%; KTVUI ownership; Cox Broadcasting Inc.; AFC ownership; Kennedy Children's Trust, James C. Kennedy & R. Dale Hughes, Trustees, 39.19%; Parry-Okeden Children's Trust, Blair K. Parry-Okeden & R. Dale Hughes, Trustees, 26.13%; Blair D. Parry-Okeden Trust, James C. Kennedy & R. Dale Hughes, Trustees, 14.84%; KTVU-JCK Inc., 14.84%; KTVU-BCA Inc., 5%; ACCFPLP ownership; KTVU-ACC Inc., Gen. Partner, 5%; CBI ownership; Dayton Cox Trust-A, Barbara Cox Anthony, Anne Cox Chambers & Richard L. Braunstein, Trustees, 41.1%; Anne Cox Chambers Atlanta Trust, Barbara Cox Anthony, Trustee, 28.95%; Barbara Cox Anthony Atlanta Trust, Anne Cox Chambers, Trustee, 28.95%; KTVUACCI ownership; Anne Cox Chambers; KTVUBCAI ownership; Barbara Cox Anthony; KTVUJCKI ownership; James C. Kennedy.

Represented (legal): Dow, Lohnes & Albertson PLLC.

LPTV Stations:

Nevada: K22FH Hawthorne; K33IB Silver Springs; K17HB Winnemucca.

Commercial TV Stations:

California: KTVU Oakland; KTVU-DT Oakland; KICU-DT San Jose; KICU-TV San Jose.

Nevada: KRXI-DT Reno; KRXI-TV Reno.

Texas: KFOX-DT El Paso; KFOX-TV El Paso.

KUTN LLC

Box 402
Logan, UT 84323-0402
Phone: 435-752-7537
Fax: 435-753-5895

Ownership: J. Jacobsen; J. Johnson; E. Rouse.

LPTV Stations:

Utah: KCVB-CA Logan.

KVOA COMMUNICATIONS INC.

209 W. Elm St.
Tucson, AZ 85705
Phone: 520-624-7957
LPTV Stations:
Arizona: K64BV Casas Adobes.

KZSW TELEVISION INC.

43225 Business Park Dr.
Temecula, CA 92590
Phone: 951-693-0027
E-mail: kpage@kzsw.com
Officer:
Kevin Page, Chief Executive Officer
LPTV Stations:
California: KZSW-LP Hemet.

LA GRANDE SEVENTH DAY ADVENTIST CHURCH

2702 Adams Ave.
Box 1025
La Grande, OR 97850
Phone: 541-963-4018
Officers:
Buck Schaffer, Chairman
David Kramer, Chief Operating Officer
Sherril Shelman, Secretary
David Riley, Chief Financial Officer
LPTV Stations:
Oregon: K02PJ La Grande.

LAKE COUNTY TV CLUB

95 Oak Knoll
PO Box 906
Lakeport, CA 95453
Phone: 707-263-9020
Officer:
Mike Salter, President

Represented (legal): Borsari & Paxson.

LPTV Stations:

California: K15FJ Lakeport; K26GK Lakeport; K33CH Lakeport; K46DR Lakeport; K52AJ Lakeport; K54CY Lakeport; K56AW Lakeport; K58AW Lakeport; K68AL Lakeport.

LAKE COUNTY TV-FM INC.

PO Box 44
Leadville, CO 80461

LPTV Stations:

Colorado: K03CD Leadville; K05CK Leadville; K08ER Leadville; K11GM Leadville; K13GI Leadville.

LAKE GEORGE VOLUNTEER FIRE DEPT.

PO Box 281
Lake George, CO 80827

LPTV Stations:

Colorado: K13ED Lake George; K11MT Lake George & Florissant; K03FP Lake George, etc..

LAKE HAVASU CHRISTIAN TV

510 N. Acoma Blvd.
Box 747
Lake Havasu City, AZ 86403
Phone: 928-453-8825
Fax: 928-453-2588

Officers:

Richard D. Tatham, Chief Executive Officer & General Manager

Grace M. Tatham, Treasurer

Ownership: Advance Ministries Inc.; AMI ownership; Richard D. Tatham; Grace M. Tatham.

Represented (legal): Arent Fox Kintner Plotkin & Kahn PLLC.

LPTV Stations:

Arizona: K25AL Lake Havasu City; K27EC Lake Havasu City.

Other Holdings:
Radio.

LAKES BROADCASTING GROUP INC.

Box 300
Breezy Point, MN 56472
Ownership: Shareholder owned--Breezy Point, MN.
LPTV Stations:
Minnesota: KLKS-LP Breezy Point.

LA LUZ BROADCASTING

5655 E. River Rd., 101-154
Tucson, AZ 85750
Phone: 520-513-1669
Ownership:
LPTV Stations:
Arizona: KTLI-LP Tucson.

CITY OF LAMAR

102 E. Perimeter
Lamar, CO 81052
LPTV Stations:
Colorado: K03BA Lamar; K07DH Lamar; K09DH Lamar.

MICHAEL LAMBERT

100 N. Crescent Dr.
Suite 200
Beverly Hills, CA 90210
Phone: 310-385-4200
Represented (legal): Covington & Burling.
LPTV Stations:
New York: W55AI Lake Placid; W66AJ Lyon Mountain, etc.; W60AF Malone.
Vermont: W63AD Rutland.
Commercial TV Stations:
Vermont: WVNY Burlington.

Other Holdings:
TV Stations: Lambert Broadcasting of Tennessee, see listing..

LANDER COUNTY GENERAL IMPROVEMENT DISTRICT NO. 1

Box 565
Battle Mountain, NV 89820
Phone: 775-635-2885
Fax: 775-635-0604

Officers:
Mark D. Lake, Chairman
Walt Brown, Vice Chairman
Elizabeth Baker, Secretary-Treasurer
LPTV Stations:
Nevada: K11Y Battle Mountain; K13JD Battle Mountain; K22GM Battle Mountain; K32CA Battle Mountain; K06FQ Copper Canyon, etc..

LANDMARK ARTS INC.

Box 2460
Murfreesboro, TN 37133
LPTV Stations:
Tennessee: WHRT-LP Murfreesboro.

LARAMIE PLAINS ANTENNA TV ASSN. INC.

Box 188
Laramie, WY 82070
LPTV Stations:
Wyoming: K03CR Big Laramie, etc.; K12FY Big Laramie, etc.; K57AF Laramie; K10FQ Laramie & Bosler.

BRIAN A. LARSON

The Kings Rd.
Box 36
Buskirk, NY 12028
Phone: 518-686-0975
Fax: 518-686-0975

Branch Office:
2063 NY 67
Valley Falls, NY 12185
Phone: 518-753-0975
LPTV Stations:
New York: WNGX-LP Schenectady; WNGN-LP Troy.

LAS VEGAS TV PARTNERS LLC

901 N. Green Valley Pkwy.
Suite 210
Henderson, NV 89074
Phone: 702-259-4023
Officer:

Phillip C. Peckman, Co-Manager
Ownership: Las Vegas TV Partners Holdings LLC; LVTVP LLC ownership; Greenspun Broadcasting LLC, 50%; Catalyst Investors LP; Catalyst Investors Advisors Fund LP; Catalyst Investors (QP) LP, 50%; GBLCC ownership; Jonathan Fine Legacy Trust; James Greenspun Legacy Trust; Moira Greenspun Legacy Trust; Jesse Gale Legacy Trust; Ariel Gale Legacy Trust; Harrison Gale Legacy Trust; Jeffrey Fine Legacy Trust; Alyson Fine Legacy Trust; Amy Greenspun Legacy Trust; Kathryn Fine Legacy Trust.

Represented (legal): Drinker Biddle & Reath LLP.
LPTV Stations:
Nevada: KTUD-CA Las Vegas.

LATIN AMERICA BROADCASTING INC.

11600 Paramount Blvd.
Downey, CA 90211
Phone: 626-437-6612
E-mail: rspringstead@lattv.com

Officers:
Larry D. Koolman, Chairman
Wallace C. Springstead, President & Chief Executive Officer
Represented (legal): Venable, Baetjer, Howard & Civiletti LLP.
LPTV Stations:
Arizona: K25DM Phoenix; KVPA-LP Phoenix.
Texas: KCVH-LP Houston.

FRANCOIS LECONTE

16280 N.W. 17th St.
Pembroke Pines, FL 33028
Phone: 754-422-1719
E-mail: fleconte@mdeinc.org
LPTV Stations:
Florida: WDFL-LP Marathon.

MARY GILL LEE

Box 270
Pleasant Hill, LA 71065
Phone: 318-352-7628
LPTV Stations:
Louisiana: KAIN-LP Natchitoches; KNYS-LP Natchitoches.

LESEA BROADCASTING CORP.

61300 S. Ironwood Rd.
South Bend, IN 46614
Phone: 574-291-8200
Fax: 574-291-9043
Officers:
Peter Sumrall, President
Stephen Sumrall, Secretary
David Sumrall, Treasurer
Ownership: David Sumrall; Peter Sumrall; Stephen Sumrall, each, 33.33%.
Represented (legal): Hardy Carey & Chautin LLP.

LPTV Stations:
Colorado: KWHS-LP Colorado Springs.
Indiana: WHNW-LP Gary; W24AW Valparaiso.
Commercial TV Stations:
Colorado: KWHD Castle Rock; KWHD-DT Castle Rock.
Hawaii: KWHH Hilo; KWHH-DT Hilo; KWHE Honolulu; KWHE-DT Honolulu; KWHM Waiuku.
Indiana: WHMB-DT Indianapolis; WHMB-TV Indianapolis; WHME-DT South Bend; WHME-TV South Bend.
Louisiana: WHNO New Orleans; WHNO-DT New Orleans.
Oklahoma: KWHB Tulsa; KWHB-DT Tulsa.

Other Holdings:
Broadcast Holdings: Radio, Shortwave operations, TV Translators.

TOWN OF LEVAN

296 East 5th South
Box 163
Monroe, UT 84754
Phone: 435-527-3566
Officer:
Mauri K. Parsons, Technical Advisor
LPTV Stations:
Utah: K18GX Levan.

KENNETH E. LEWETAG

17980 Brown Rd.
Dallas, OR 97338
Phone: 503-930-7228
Fax: 503-623-7796
E-mail: ken@kwvtsalem.com
Web site: http://www.kwvtsalem.com
LPTV Stations:
Oregon: K04PH Astoria; K04PE Dallas; KWVT-LP Eola; KDLN-LP Newport.

LEWISTON TRANSLATOR CO.

Box 517
Lewiston, CA 96052

LPTV Stations:
California: K06EX Lewiston.

L4 MEDIA GROUP LLC

219 Salt Grass Place
Melbourne Beach, FL 32951
Phone: 321-729-8451
Officer:
Rick Ehrman, Chairman
Represented (legal): Irwin, Campbell & Tannenwald PC.
LPTV Stations:
Alabama: WBXA-CA Birmingham; WBXM-CA Montgomery.
Florida: WBXG-CA Gainesville; WBXJ-CA Jacksonville, etc.; WZCZ-CA Orlando; WBXT-CA Tallahassee.
Georgia: WUVM-LP Atlanta; WXSX-CA Savannah.
Illinois: WBXC-CA Champaign & Urbana.
Iowa: WBXF-CA Des Moines.
Kentucky: WBXV-CA Louisville.
Louisiana: KBXS-CA Shreveport.
North Carolina: WUBX-CA Durham, etc.; WBXU-CA Raleigh.
Tennessee: WBXP-CA Memphis.

LIBERMAN BROADCASTING INC.

1845 Empire Ave.
Burbank, CA 91504
Phone: 818-563-5722
E-mail: scramer@lbimedia.com
Officers:
Jose Liberman, President
Lenard Liberman, Executive Vice President, Chief Financial Officer & Secretary
Ownership: Lenard D. Liberman; The Liberman Trust, Jose Liberman Trustee; Esther Liberman 2003 Annuity Trust, Jose Liberman Trustee; Jose Liberman 2003 Annuity Trust, Jose Liberman Trustee; Public Shareholders.
Represented (legal): Wiley, Rein & Fielding.
LPTV Stations:
California: KSDX-LP San Diego.
Commercial TV Stations:
California: KRCA Riverside; KRCA-DT Riverside.
Texas: KMPX Decatur; KMPX-DT Decatur; KZJL Houston; KZJL-DT Houston.
Other Holdings:
Radio.

LIBERTY COMMUNICATIONS

3401 Fosterburg Rd.
Alton, IL 62002
Phone: 618-465-4000
Fax: 618-465-4717
LPTV Stations:
Illinois: W50CH Alton.

LIBERTY UNIVERSITY INC.

1971 University Blvd.
Lynchburg, VA 24502-2269
Phone: 434-582-2722
Fax: 434-582-2918
Officers:
Jerry Falwell, Chairman
John M. Borek, President
George Rogers, Chief Financial Officer
LPTV Stations:
Virginia: WTLU-CA Lynchburg.
Other Holdings:
Radio.

LIFE BROADCASTING NETWORK

85 E. Yellow Springs
Fairborn, OH 45324
Phone: 513-754-0085

LPTV Stations:
Ohio: WWRD-LP Centerville.

LIFE OF VICTORY TV INC.

Box 1227
Lewiston, ID 83501
Phone: 208-743-4072
E-mail: victorytv@syringa.net
LPTV Stations:
Washington: KVBI-LP Clarkston.

LINCOLN COUNTY TV DISTRICT NO. 1

Box 216
Pioche, NV 89043
Phone: 775-962-5336
Officer:
Terry Jones, Board President
LPTV Stations:
Nevada: K43DS Panaca.

LINCOLN MEMORIAL UNIVERSITY

Hwy. 25 E
Harrogate, TN 37752
Phones: 423-869-2653; 423-869-6312
Fax: 423-869-4825
Officers:
Harold M. Finley, Chairman
Sam A. Mars Jr., Vice Chairman
Scott D. Miller, President
D. D. Thompson, Vice President, Finance & Treasurer
E. Oscar Robertson, Secretary
LPTV Stations:
Tennessee: W14AQ Harrogate.

LIN TV CORP.

4 Richmond Square
Suite 200
Providence, RI 02906
Phone: 401-454-2880
Fax: 401-454-2817
E-mail: marcia.greene@lintv.com
Web site: http://www.lintv.com
Officers:
Vincent L. Sandusky, Chief Executive & Financial Officer & Treasurer
Peter E. Maloney, Vice President, Benefits & Special Projects
Denise M. Parent, Vice President & Deputy General Counsel
Gregory M. Schmidt, Vice President, New Development & General Counsel
William Cunningham, Vice President & Controller

Branch Office:

Washington DC
11 Dupont Circle
Suite 365
Washington, DC 20036
Phone: 202-462-6065
Fax: 202-462-8285
Ownership: Hicks, Muse, Tate & Furst, 70% voting rights; Publicly held, 30% voting rights.

Represented (legal): Covington & Burling.
LPTV Stations:
Arizona: K13VW Chinle Mary Farms; K30GL Mary Farms; K66BH Navajo Compressor Station.
Colorado: K42DI Bayfield & Ignacio; K06JF Cortez; K31FV Durango/Hermosa; K02IL Pagosa Springs; K04NS Pagosa Springs; K43GT Pagosa Springs; K66AV Sunetha & Nutria.
Connecticut: WFXQ-CA Hartford.
Indiana: WIIH-CA Indianapolis.
Michigan: WOBC-CA Battle Creek; W40AN Escanaba; WOGC-CA Grand Rapids; WOLP-CA Grand Rapids; WXSP-CA Grand Rapids; WOHO-CA Holland; WDKZ-CA Kalamazoo; WOMS-CA Muskegon.

New Mexico: K49FX Alamogordo; K65CG Alamogordo; K34FU Arrey & Derry; K08FR Aztec; K08LA Black Lake; K11JO Bloomfield, etc.; K11OD Carrizozo, etc.; K48GY Carrizozo, etc.; K44DD Chama; K49BY Clovis; K69AE Cofax; K47DI Coyote Canyon; K44GD Crownpoint; K35HB Deming; K40GC Dora; K26EP Dulce & Lumberton; K38EC Eagles Nest; K21AX Farmington; K83AT Farmington, etc.; K67CE Gallina; K48GK Gallup; K09EP Grants & Milan; K11NV Guadalupita; K25HJ Hornsby Ranch, etc.; K43FI Las Vegas; K14LO Lordsburg; K29DP Lordsburg; K130Y Mesalero; K22EW Mora; K130X Mud Canyon; K06KP Quemado; K43GW Raton, etc.; K16BZ Ruidoso; K38HR Santa Rosa; K45EC Silver City; K21FD Taos; K28HM Thoreau; K25HV Truth or Consequences; K44CJ Tucumcari; K06BN Wagon Mound; K39FY Zuni.

Texas: KBVO-CA Austin; KHPB-CA Bastrop; KHFP-CA Fredericksburg; KHPC-CA Georgetown; KHPC-CA Giddings; KHPL-CA La Grange; KHPZ-CA Round Rock; KHPC-CA San Marcos.

Virginia: WITD-CA Chesapeake; WPMC-CA Mappsville; WKTD-CA Portsmouth; WBTD-LP Suffolk; WCTX-CA Virginia Beach; WNLO-CA Virginia Beach.

Commercial TV Stations:
Alabama: WBPG Gulf Shores; WALA-DT Mobile; WALA-TV Mobile.

Colorado: KREZ-DT Durango; KREZ-TV Durango.
Connecticut: WCTX New Haven; WCTX-DT New Haven; WTNH New Haven; WTNH-DT New Haven.

Illinois: WAND Decatur; WAND-DT Decatur.
Indiana: WANE-DT Fort Wayne; WANE-TV Fort Wayne; WISH-DT Indianapolis; WISH-TV Indianapolis; WLFI-DT Lafayette; WLFI-TV Lafayette; WNDY-DT Marion; WNDY-TV Marion; WTHI-DT Terre Haute; WTHI-TV Terre Haute.

Massachusetts: WWLP Springfield; WWLP-DT Springfield.

Michigan: WOTV Battle Creek; WOTV-DT Battle Creek; WOOD-DT Grand Rapids; WOOD-TV Grand Rapids.

New Mexico: KRQE Albuquerque; KRQE-DT Albuquerque; KBIM-DT Roswell; KBIM-TV Roswell.

New York: WIVB-DT Buffalo; WIVB-TV Buffalo; WNLO Buffalo; WNLO-DT Buffalo.

Ohio: WWHO Chillicothe; WWHO-DT Chillicothe; WDTN Dayton; WDTN-DT Dayton; WUPW Toledo; WUPW-DT Toledo.

Puerto Rico: WNUX-DT Mayaguez; WNUX-TV Mayaguez; WKPV Ponce; WKPV-DT Ponce; WTIN Ponce; WTIN-DT Ponce; WAPA-DT San Juan; WAPA-TV San Juan; WJPX San Juan; WJPX-DT San Juan; WJWN-DT San Sebastian; WJWN-TV San Sebastian; WIRS Yauco; WIRS-DT Yauco.

Rhode Island: WPRI-DT Providence; WPRI-TV Providence.

Texas: KXAN-DT Austin; KXAN-TV Austin; KXAM-DT Llano; KXAM-TV Llano.

Virginia: WAVY-DT Portsmouth; WAVY-TV Portsmouth; WVBTV Virginia Beach; WVBTV-DT Virginia Beach.

Wisconsin: WLUK-DT Green Bay; WLUK-TV Green Bay.

Other Holdings:
Broadcast holdings: Station Venture Holdings LLC, 20.4% equity interest, limited partner of Station Venture Operations LP, see listing.; Banks Broadcasting, see listing, 50% equity interest.

LITTLE BUDDY TELEVISION LLC

PO Box 444
Oak Hill, WV 25901
Phone: 304-222-5063
Ownership: Thomas C. Syner, Managing Member.

Represented (legal): Shainis & Peltzman Chartered.
LPTV Stations:
West Virginia: W62DF Clarksburg.

RAY H. LIVESAY

1141 Tarboro St.
Rocky Mount, NC 27601
Phone: 252-985-3978
LPTV Stations:
North Carolina: W14CR Buxton; WMTD-LP Wanchese.

LIVING FAITH BROADCASTING

407 Rico St.
Salinas, CA 93907
Phone: 831-394-8456
Fax: 831-899-7136
LPTV Stations:
California: K21EV Salinas.

LKK GROUP CORP.

5657 Wilshire Blvd.
Suite 280
Los Angeles, CA 90036
Phone: 323-934-8283
E-mail: bass@towercom.com
LPTV Stations:
Virgin Islands: WVGN-LP Charlotte Amalie.

LOCALONE TEXAS LTD.

1227 W. Magnolia Ave.
Suite 300
Fort Worth, TX 76104
Phone: 817-920-7599
Officer:
James L. Anderson, President, General Partner
Represented (legal): Cohn & Marks LLP.

LPTV Stations:
Florida: WFUN-LP Miami, etc..
Texas: KCCX-LP Corpus Christi.

BILLY RAY LOCKLEAR

3463 Oak Grove Church Rd.
Lumberton, NC 28358
Phone: 910-521-3101
LPTV Stations:
North Carolina: WLPS-LP Lumberton.

GERALD LOCKLEAR

2450 Hwy. 211 W
Lumberton, NC 28360
Phone: 910-738-4478
LPTV Stations:
North Carolina: WPEM-LP Lumberton.

LAWRENCE F. LOESCH

Box 1800
Raleigh, NC 27602
Phone: 919-839-0300
LPTV Stations:
North Carolina: W17CT Manteo; W28CJ Manteo; W51DF Manteo; W56EC Manteo.

LOFLIN CHILDREN'S TRUST-ONE, TWO & FOUR

Box 40483
Baton Rouge, LA 70835
LPTV Stations:
Alabama: W19BV Andalusia; W36BQ Andalusia; W57CC Andalusia; W59CQ Andalusia.
Wyoming: K18ER Rock Springs; K20FA Rock Springs; K30EQ Rock Springs; K48FE Rock Springs; K56FV Rock Springs; K58EW Rock Springs; K64EP Rock Springs.

DAN LOFLIN

Box 40483
Baton Rouge, LA 70835

Phone: 504-928-3574
LPTV Stations:
Michigan: W31BJ Herman; W48CA Herman; W50BZ Herman.

DAVID M. LOFLIN

Box 40483
Baton Rouge, LA 70835
LPTV Stations:
Alabama: W40BE Andalusia; W65CW Andalusia; WKNL-LP Andalusia.

BOARD OF LOGAN COUNTY COMMISSIONERS

315 Main St.
Sterling, CO 80751
Phone: 970-522-0888
Officer:
Lyle Schumacher, Chairman
LPTV Stations:
Colorado: K26FM Peetz; K28FW Peetz; K30FO Peetz; K32EX Peetz; K14JZ Peetz & Logan County; K16EJ Peetz & Logan County; K18FN Peetz & Logan County; K20FS Peetz & Logan County; K46CY Sterling; K48DQ Sterling; K50EE Sterling; K52EW Sterling; K54GJ Sterling; K58GH Sterling; K56GL Sterling, etc..

TODD A. LOPES

1144 E. Province Dr.
Fresno, CA 93720
Represented (legal): Dow, Lohnes & Albertson PLLC.
LPTV Stations:
Idaho: KITL-LP Boise; KYTL-LP Twin Falls.

HUMBERTO LOPEZ

115 West Ave.
Robstown, TX 78380
Phone: 512-387-4861
Fax: 512-387-5396
LPTV Stations:
Texas: KINE-LP Robstown; KXTM-LP San Antonio; KVHM-LP Victoria.
Other Holdings:
Radio.

MINERVA R. LOPEZ

115 W Ave.
Robstown, TX 78380
Phone: 512-387-4861
Fax: 361-289-7722
LPTV Stations:
Texas: KHCC-LP Corpus Christi; KTMV-LP Corpus Christi.

LOTUS COMMUNICATIONS CORP.

3301 Barham Blvd.
Suite 200
Los Angeles, CA 90068
Phone: 323-512-2225
Officers:
Jerry Roy, Senior Vice President & Secretary
Howard A. Kalmenson, President
Lilli Kalmenson Rosenbloom, Vice President
William H. Shriftman, Senior Vice President & Treasurer
James Kalmenson, Vice President
Lynden L. Williams, Senior Vice President
Jay Levine, Assistant Secretary
Ownership: The Howard A. Kalmenson Trust, 42.5%; The Lilli Kalmenson Rosenbloom Trust, 42.5%; Diane Levine, 15%.
Represented (legal): Bryan Cave LLP.
LPTV Stations:
Arizona: KPHE-LP Phoenix.
Florida: WTAM-LP Tampa.

Texas: KMLM-LP Houston.

LOUISIANA CHRISTIAN BROADCASTING INC.

701 Parkwood Dr.
West Monroe, LA 71201
Phone: 318-322-1399
Fax: 318-323-3783
Ownership: Lamb Broadcasting Inc.; LBI ownership; Joel Dyke; Billy Haisty; Gerald Lewis; Mike Reed, Directors.
Represented (legal): Hardy Carey & Chautin LLP.
LPTV Stations:
Arkansas: KLMB-LP El Dorado.
Louisiana: K07WE Baton Rouge.
Mississippi: W24CR Natchez.
Commercial TV Stations:
Louisiana: KMCT-DT West Monroe; KMCT-TV West Monroe.

LOUIS MARTINEZ FAMILY GROUP LLC

17511 Santa Rosa Rd.
Perris, CA 92570-7760
Phone: 909-940-1700
LPTV Stations:
Texas: KQUX-CA Austin; KMHZ-LP San Antonio.

LUBBOCK TELEVISION CO.

2124 15th St.
Lubbock, TX 79401
Phone: 806-747-4085
Fax: 806-747-4086
E-mail: kgllr40@door.net
Officers:
Larry Rice, President & Chief Financial Officer
Brian Henegar, Chief Operating Officer
LPTV Stations:
Texas: KGLR-LP Lubbock.

LYNN CANAL BROADCASTING

Box 245
Haines, AK 99827
LPTV Stations:
Alaska: K03FM Haines.

DAVID R. MAGNUM

1021 N. Superior Ave.
Tomah, WI 54660
Phone: 608-372-9200
Fax: 608-372-7566
LPTV Stations:
Wisconsin: WIBU-LP Tomah.
Other Holdings:
Radio.

MAINE FAMILY BROADCASTING INC.

2881 Ohio St.
Suite 6
Bangor, ME 04401
Phone: 207-873-6100
Officers:
James W. McLeod, President & Chief Financial Officer
Bethshan McLeod, Secretary-Treasurer
Ownership: James McLeod.
LPTV Stations:
Maine: WBGR-LP Bangor.

MAINE PUBLIC BROADCASTING CORP.

1450 Lisbon St.
Lewiston, ME 04240
Phone: 207-783-9101
Officers:
Robert Edwards, Chairman

Neil Rolde, Vice Chairman
Robert H. Gardiner, President

Branch Offices:
309 Marginal Way
Portland, ME 04104
Phone: 207-874-6570
65 Texas Ave.
Bangor, ME 04401
Phone: 207-941-1010

LPTV Stations:
Maine: WQ3AM Harrison, etc..

ETV Stations:
Maine: WCBB Augusta; WCBB-DT Augusta;
WMEA-DT Biddeford; WMEA-TV Biddeford;
WMED-DT Calais; WMED-TV Calais; WMEB-
DT Orono; WMEB-TV Orono; WMEM-DT
Presque Isle; WMEM-TV Presque Isle.

Other Holdings:
Radio.

MAINSTREET BROADCASTING CO. INC.

516 Main St.
Walsenburg, CO 81089
Phone: 719-738-3636
LPTV Stations:
Colorado: K34GI Trinidad; KSPK-LP Walsenburg.

MAKO COMMUNICATIONS LLC

Box 1513
Corpus Christi, TX 78403
Phones: 361-883-1763; 361-883-3160
E-mail: minick@swbell.net
Represented (legal): Shainis & Peltzman,
Chartered.
LPTV Stations:
Arizona: KTVF-LP Phoenix.
Florida: W43CE Lealman; W15CM Orient City;
W16CC West Gate.
Missouri: KPTN-LP St. Louis.
Nevada: KVPX-LP Las Vegas.
New Jersey: WXSI-LP Camden.
North Carolina: WTNC-LP Durham.
Oklahoma: KTOU-LP Oklahoma City.
Texas: KJJM-LP Dallas & Mesquite; K31GL De
Soto; KHPK-LP De Soto; KVAT-LP Garfield;
K24QP Lubbock; KATA-CA Mesquite; KODF-
LP Mullin; KISA-LP San Antonio; KSAA-LP
San Antonio.

MALIBU BROADCASTING LLC

5670 Wilshire Blvd.
Suite 1300
Los Angeles, CA 90036
Phone: 323-965-5400
Ownership: Thomas J Wilson.
Represented (legal): Wiley, Rein & Fielding.
LPTV Stations:
Iowa: WBQD-LP Davenport.
Commercial TV Stations:
Illinois: WAQE Peoria; WAQE-DT Peoria.

CITY OF MANITOU SPRINGS

606 Manitou Ave.
Manitou Springs, CO 80829
Phone: 719-685-2600
E-mail: msjkd@ci.manitou-springs.co.us
Officer:
John K. Forsett, Information Services Admin-
istrator
LPTV Stations:
Colorado: K03AO Manitou Springs; K06BI
Manitou Springs; K09LH Manitou Springs.

MANLEY HOT SPRINGS PARK ASSN.

Box 107
Manley Hot Springs, AK 99756

LPTV Stations:
Alaska: K06JX Manley Hot Springs.

MANNA MEDIA CORP.

2251 Mariposa Blvd.
Box 2595
Casper, WY 82602
Phone: 307-265-4453
Officers:
Cari A. Wolosin, President
Margaret Wyatt, Vice President
John S. Runge, Secretary-Treasurer
Ownership: Non-profit corp.--Casper, WY.
LPTV Stations:
Wyoming: K47HQ Casper.

THE MARIAN CENTER

32 Birch Lake Dr.
Sherman, IL 62684
LPTV Stations:
Illinois: W28BE Springfield.

MARION COUNTY PUBLIC SCHOOLS

420 S.E. Alvarez Ave.
Suite B
Ocala, FL 34471-2287
LPTV Stations:
Florida: W07BP Ocala.

GUNTER MARKSTEINER

1601 Forum Place
12th Floor
West Palm Beach, FL 33401
Phone: 561-471-9200
Fax: 561-471-0992
Represented (legal): Fletcher, Heald & Hildreth
PLC.
LPTV Stations:
Florida: WXDT-LP Naples; WYDT-CA Naples.
Massachusetts: WHDN-LP Boston.

H. EARL MARLAR

Box 121
Heiskell, TN 37754
Represented (legal): Larry D. Perry.
LPTV Stations:
Tennessee: WFEM-LP Heiskell.

JERRY MARTH

3512 Windsor Terrace
Oklahoma City, OK 73122
Phone: 405-943-9957
Represented (legal): Irwin, Campbell &
Tannenwald PC.
LPTV Stations:
Arizona: K35FH Flagstaff.

DON MARTIN

Box 385
Salem, IN 47167
Phones: 812-883-3401; 812-883-5750
Fax: 812-883-2797
Represented (legal): Allen, Allen & Allen.
LPTV Stations:
Indiana: WHAN-LP Salem.

LOUIS MARTINEZ

17511 Santa Rosa Rd.
Perris, CA 92570
Phone: 909-687-3660
LPTV Stations:
California: KBLM-LP Riverside.

AUREO A. & JUAN CARLOS MATOS BARRETO, GENERAL PARTNERS

PO Box 371177
Cavey, PR 00737-1177
Phone: 787-295-9898

E-mail: zabjuan@yahoo.com
Ownership: Aureo A. Matos Barreto; Juan
Carlos Matos Barreto, Gen. Partners, 50%.
each.
Represented (legal): Law Offices of Scott C.
Cinnamon PLLC.
LPTV Stations:
Puerto Rico: W62CW San Juan.

MICHAEL MATTSON

15740 May Rd.
Dallas, OR 97338
Phone: 503-409-2181
E-mail: prncc@aol.com
LPTV Stations:
Oregon: K05LE Astoria; K05KY Lincoln City;
K14KW Salt Creek; K14KW Salt Creek;
K14KW Salt Creek; K06NI The Dalles; K05KX
Tillamook.

MAX MEDIA LLC

900 Laskin Rd.
Virginia Beach, VA 23451
Phone: 757-437-9800
Fax: 757-437-0034
E-mail: debbihaddaway@aol.com
Officers:
Aubrey E. Loving, Chairman & Chief Executive
Officer
John A. Trinder, President & Chief Operating
Officer
Charles A. McFadden, Executive Vice President
David J. Wilhelm, Vice President & Chief
Financial Officer

Ownership: MBG-GG LLC, 36.02%; MBG Quad-
C Investors I Inc., 35.48%; Aardvarks Also
LLC, 9.98%; Colonnade Max Investors Inc.,
8.99%; Quad-C Max Investors Inc., 8.65%;
MGLCC ownership; Kenneth Diekroeger,
33.3%; Alan Nichols, 33.3%; Jesse
Rogers, 33.3%; MQIII ownership; Terrence
D. Daniels, Mgr., 30%; Gary A. Binning,
20%; Stephen M. Bums, 20%; Anthony
R. Ignaczak, 20%; AALLC ownership;
LaMaSa Airwaves LLC, 21.407%; Bay
Shore Enterprises LLC, 19.648%; A. Eugene
Loving Jr., Secy., 19.648%; Steamboat
SPGS LLC, 19.648%; John A. Trinder,
Pres., 16.701%; James C. Trinder, 2.947%;
CMII ownership; Commonwealth Investors
II LP, 95.5%; Allen B. Rider III, Chmn. &
Pres., 1.28%; James C. Wheat III, V.P.,
1.28%; QCMII ownership; Terrence C.
Daniels, Mgr., 40%; Stephen M. Bums,
15%; Edward T. Harvey, 15%; Anthony
R. Ignaczak, 15%; Gary A. Binning, 12%.
LPTV Stations:
Montana: KWYB-LP Bozeman; K24FL Columbus;
KHBB-LP Helena; KTMF-LP Kalispell; K43DC
Lewistown; K66BR Livingston, etc.; K06FE
Miles City.

Commercial TV Stations:
Kentucky: WNKY Bowling Green; WNKY-DT
Bowling Green.
Michigan: WGTQ Sault Ste. Marie; WGTU
Traverse City; WGTU-DT Traverse City.
Montana: KULR-DT Billings; KULR-TV Billings;
KWYB Butte; KWYB-DT Butte; KFBB-DT
Great Falls; KFBB-TV Great Falls; KTMF
Missoula; KTMF-DT Missoula.
Texas: KYTX Nacogdoches; KYTX-DT Nacog-
doches.

SANDRA MAY

401 S. Walnut
Hope, AR 71801
Phone: 501-777-3548
LPTV Stations:
Arkansas: KTSS-LP Hope; KTEV-LP Texarkana.

PATRICK MBABA

1400 Easton Dr.
Suite 105
Bakersfield, CA 93309

Phone: 661-979-5231
LPTV Stations:
California: K69IE Eureka.

ERIC MCBRIDE

Box 40483
Baton Rouge, LA 70835
Phone: 504-928-3574
LPTV Stations:
Michigan: W38CG Herman; W41CA Herman;
W44BM Herman; W60CJ Herman.

MCGRAW-HILL BROADCASTING CO. INC.

4600 Air Way
San Diego, CA 92102
Phone: 619-237-6212
Fax: 619-262-8842
Officers:
Edward J. Quinn, President
Mark Limbach, Group Controller
Bruce Stein, Vice President, Sales
Ownership: The McGraw-Hill Companies. The
McGraw-Hill Companies also have interest
in financial services; information and
media services; educational & professional
publishing.

Represented (legal): Holland & Knight LLP.
LPTV Stations:
California: KPMC-LP Bakersfield; KZSD-LP San
Diego.
Colorado: KZCS-LP Colorado Springs; KZCO-LP
Denver; KZFC-LP Windsor.

Commercial TV Stations:
California: KERO-DT Bakersfield; KERO-TV
Bakersfield; KGTV San Diego; KGTV-DT San
Diego.
Colorado: KMGH-DT Denver; KMGH-TV Denver.
Indiana: WRTV Indianapolis; WRTV-DT Indi-
anapolis.

CHRIS MCHALE

269 S. Beverly Dr.
No. 1042
Beverly Hills, CA 90212
Phone: 310-709-9041
E-mail: mchalemedia@earthlink.net
Represented (legal): Irwin, Campbell &
Tannenwald PC.
LPTV Stations:
Maryland: W63DC Ocean City; W65EF Ocean
City.

APRIL E. MCKINNEY

Box 357
Glenwood, GA 30428
Phone: 919-523-2287
E-mail: mystell2003@yahoo.com
LPTV Stations:
Georgia: WPHJ-CA Vidalia.

M.C. PRODUCTIONS

1101 S. Matthew St.
Peoria, IL 61605-3549
Phone: 309-673-3542
Fax: 309-673-7643

Branch Office:

Box 1493
Peoria, IL 61655-1493
Ownership: Murion C Burse.
LPTV Stations:
Illinois: W67CW Peoria.
Other Holdings:
Production: Video.

MEAGHER COUNTY

Box 309
White Sulphur Spring, MT 59645
Phone: 406-547-2196
Officer:

Low Power TV/Translator Owners

Jamie Doggett, Chairman, Meagher County Commissioners
LPTV Stations:
Montana: K06NV White Sulphur Springs.

MEDIA-COM TELEVISION INC.

Box 2170
Akron, OH 44309-2170
Phone: 330-673-2323
Fax: 330-673-0301
E-mail: billklaus@wmir.com
Officers:
Richard Klaus, President
William R. Klaus, Chief Operating Officer
Robert A. Klaus, Vice President, Sales
LPTV Stations:
Ohio: WAOH-LP Akron; W35AX Cleveland.

MEDIA GENERAL INC.

Box 85333
Richmond, VA 23293-0001
Phones: 804-649-6000; 804-649-6103
Officers:
J. Stewart Bryan III, Chairman
Marshall N. Morton, President & Chief Executive Officer
Reid Ashe, Chief Operating Officer
Neal F. Fondren, Vice President & President, Interactive Media Division
H. Graham Woodlief Jr., Vice President & President, Publishing Division
James A. Zimmerman, Vice President & President, Broadcast Division
Lou Anne Nabhan, Vice President, Corp. Communications
George L. Mahoney, Vice President, Secretary & General Counsel
John A. Schauss, Vice President, Finance, Treasurer & Chief Financial Officer
Ownership: Publicly held..
LPTV Stations:
Alabama: W04CB Sylacauga.

Commercial TV Stations:
Alabama: WIAT Birmingham; WIAT-DT Birmingham; WVTM-DT Birmingham; WVTM-TV Birmingham; WKRG-DT Mobile; WKRG-TV Mobile.
Florida: WCWJ Jacksonville; WCWJ-DT Jacksonville; WMBB Panama City; WMBB-DT Panama City; WFLA-DT Tampa; WFLA-TV Tampa.
Georgia: WJBF Augusta; WJBF-DT Augusta; WRBL Columbus; WRBL-DT Columbus; WSAV-DT Savannah; WSAV-TV Savannah; WNEG-TV Toccoa.

Iowa: KIMT Mason City; KIMT-DT Mason City.
Kansas: KBSD-TV Ensign; KBSL-TV Goodland; KBSH-TV Hays; KWCH-DT Hutchinson; KWCH-TV Hutchinson.
Kentucky: WTVQ-DT Lexington; WTVQ-TV Lexington.
Louisiana: KALB-DT Alexandria; KALB-TV Alexandria.

Mississippi: WHLT Hattiesburg; WHLT-DT Hattiesburg; WJTV Jackson; WJTV-DT Jackson.
North Carolina: WYCW Asheville; WYCW-DT Asheville; WNCN Goldsboro; WNCN-DT Goldsboro; WNCN-DT Greenville; WNCN-TV Greenville.
Ohio: WCMH-DT Columbus; WCMH-TV Columbus.
Rhode Island: WJAR Providence; WJAR-DT Providence.
South Carolina: WCBD-DT Charleston; WCBD-TV Charleston; WBTW Florence; WBTW-DT Florence; WSPA-DT Spartanburg; WSPA-TV Spartanburg.

Tennessee: WDEF-DT Chattanooga; WDEF-TV Chattanooga; WJHL-DT Johnson City; WJHL-TV Johnson City.
Virginia: WSLS-DT Roanoke; WSLS-TV Roanoke. Newspapers:

Alabama: Enterprise Ledger; (Opelika) Auburn News; The Dothan Eagle
Colorado: Denver Newspapers Inc. (20%)
Florida: (Brooksville) Hernando Today; (Sebring) Highlands Today; Jackson County Floridian; The Tampa Tribune
North Carolina: Winston-Salem Journal; Hickory Daily Record; The (Eden) Daily News; The (Concord & Kannapolis) Independent Tribune; The (Marion) McDowell News; The (Morganton) News Herald; Statesville Record & Landmark; The Reidsville Review
South Carolina: (Florence) Morning News
Virginia: Bristol Herald Courier; The (Charlottesville) Daily Progress; Culpeper Star-Exponent; Danville Register & Bee; The (Lynchburg) News & Advance; The Manassas Journal Messenger; The Potomac (Woodbridge) News; Richmond Times-Dispatch; The (Waynesboro) News Virginian

Other Holdings:
Data service: TBO.com, timesdispatch.com, JournalNow.com, FlorenceMyrtleBeach.com, Tri-Cities-News.com
Finance service: Media General Financial Services-Richmond
Magazine: Virginia Business Magazine
Printing company: SP Newsprint Co. (33%), Dunlin, GA and Newberg, OR.

CHARLES R. MEEKER

41-625 Eclectic St.
Suite J-1
Palm Desert, CA 92260
Phone: 760-674-8550
LPTV Stations:
California: KDPX-LP Cathedral City.

CITY OF MEKORYUK

5900 E. Tudor Rd.
Anchorage, AK 99507
Phone: 907-269-5744
LPTV Stations:
Alaska: K09NI Mekoryuk.

MEREDITH CORP.

1716 Locust St.
Des Moines, IA 50309-3023
Phone: 515-284-3000
Fax: 515-284-2393
E-mail: mschoepp@mdp.com
Web site: <http://www.meredith.com>

Officers:
William T. Kerr, Chairman & Chief Executive Officer
Paul Karpowicz, President, Broadcasting Group
Steven M. Lacy, President & Chief Operating Officer

Douglas R. Lowe, Executive Vice President, Broadcasting Group
Suku V. Radia, Vice President & Chief Financial Officer

Mark Berryhill, Vice President, Meredith Video Solutions
John S. Zieser, Vice President, Corp. Development & General Counsel
Joseph Snelson, Vice President, Engineering
Tom Cox, Vice President, Broadcast Solutions
Tim Reynolds, Director, Interactive Media
Jeff Trott, Director, IT & Operations
Dalton Lee, Broadcast Group Controller

John Robert McCabe II, Vice President, Meredith Video Solutions
Lee Petrik, Director, Programming
Ownership: Katharine Meredith, 31.879% voting stock & 3.851% assets%; Edwin Meredith IV, 11.027% voting stock & 0.995% assets%; Dianne Mell Meredith Frazier, 10.462% voting stock & 0.948% assets%.

LPTV Stations:
Arizona: K40AD Cottonwood, etc.; K50HU Flagstaff; K59CI Globe & Miami; K09KV Prescott.
Massachusetts: WSHM-LP Springfield.
Nevada: K28EU Laughlin, etc..
North Carolina: W35AV Black Mountain; W69CN Bryson City; W57BG Canton-Waynesville; W64BO Franklin; W66BU Sylva; W14AS West Asheville.
Oregon: K20DD Albany, etc.; K53EJ Baker; K27DO Bend; KFXO-LP Bend; KUBN-LP Bend; K20EH Hood River; K23DB La Grande; K30EW Monument; K51FK Nehalem & Rockaway; K18EL Newburg & Tigard; K15DS Newport; K44AH Prineville, etc.; K50GG Salem & Dallas; K21DE Seaside & Astoria; K57CH Sun River; K51EH The Dalles; K69AH The Dalles; K35CR Tillamook, etc..
Washington: K68DZ Longview; K14HN Vancouver & Camas.

Commercial TV Stations:
Arizona: KPHO-DT Phoenix; KPHO-TV Phoenix.
Connecticut: WFSB Hartford; WFSB-DT Hartford.
Georgia: WGCL-DT Atlanta; WGCL-TV Atlanta.
Michigan: WNEM-DT Bay City; WNEM-TV Bay City.
Missouri: KCTV Kansas City; KCTV-DT Kansas City; KSMO-DT Kansas City; KSMO-TV Kansas City.
Nevada: KVVU-DT Henderson; KVVU-TV Henderson.
Oregon: KPTV Portland; KPTV-DT Portland.
South Carolina: WHNS Greenville; WHNS-DT Greenville.
Tennessee: WFLI-DT Cleveland; WFLI-TV Cleveland; WSMV-DT Nashville; WSMV-TV Nashville.
Washington: KPDX Vancouver; KPDX-DT Vancouver.

Other Holdings:
TV Translators
Magazine: Successful Farming, Country America, Traditional Home, Country Home, Midwest Living; Ladies' Home Journal; Better Homes and Gardens
Publishing: 37 titles produced by Better Homes & Gardens Special Interest Publications. American Park Network publishes visitor guides for parks..

Other Holdings:
TV Translators
Magazine: Successful Farming, Country America, Traditional Home, Country Home, Midwest Living; Ladies' Home Journal; Better Homes and Gardens
Publishing: 37 titles produced by Better Homes & Gardens Special Interest Publications. American Park Network publishes visitor guides for parks..

Other Holdings:
TV Translators
Magazine: Successful Farming, Country America, Traditional Home, Country Home, Midwest Living; Ladies' Home Journal; Better Homes and Gardens
Publishing: 37 titles produced by Better Homes & Gardens Special Interest Publications. American Park Network publishes visitor guides for parks..

MESA COUNTY

Box 20000
Grand Junction, CO 81501
Phone: 970-255-7150
E-mail: rice@lifeline.net
LPTV Stations:
Colorado: K020P Collbran; K040M Collbran; K06KJ Collbran; K11PS Collbran; K13RD Collbran; K04KG Gateway; K45IT Grand Junction; K49IO Grand Junction; K39AF Grand Junction, etc.; K41AE Grand Junction, etc.; K43AB Grand Junction, etc.; K47JR Grand Junction, etc.; K12OR Mesa; K31DW Mesa.

JOHN MESTER INCOME FAMILY TRUST

682 Argyle Rd.
Brooklyn, NY 11230-0406
Phone: 718-859-5172
E-mail: johnmester62@hotmail.com
LPTV Stations:
New York: W30AZ Liberty; W51BN White Lake.

METROPOLITAN RADIO GROUP INC.

3801 Skillem Blvd.
Flower Mound, TX 77028
Phone: 817-430-3548

Branch Office:
1549 Greenbridge
Ozark, MO 65721
Phone: 417-581-5595
Fax: 417-581-5596
Ownership: Mark Acker, Secy.-Treas.. Personal representative for the Gary Acker Estate.
LPTV Stations:
Missouri: K08MA Springfield.
Other Holdings:
Radio holdings.

METROPOLITAN SCHOOL DISTRICT OF MARTINSVILLE

460 S. Main
Martinsville, IN 46151
Phone: 765-342-5571
Fax: 765-349-5256
LPTV Stations:
Indiana: WREP-LP Martinsville.

METRO VIDEO PRODUCTIONS INC.

463 S. Central Ave.
Lima, OH 45804
Phone: 419-224-8867
E-mail: gphipps@foxidima.com
Officers:
Gregory Phipps, President
LPTV Stations:
Ohio: WBKA-CA Bucyrus; WFND-LP Findlay; WLMO-LP Lima; WLQP-LP Lima.

DIXIE MEYER, EXECUTRIX

820 Skyline Dr.
Ava, OK 73717
Phone: 580-327-1043
E-mail: nursedix2@yahoo.com
LPTV Stations:
Oklahoma: KXOK-LP Enid.

MICRONESIA BROADCASTING CORP.

Box 368
Agana, GU 96910
Phone: 671-637-5826
Fax: 671-637-9865
Officers:
Thomas J. M. Calvo, Chairman
Joseph Waechter, Vice Chairman
Eduardo M. Calvo, Secretary
Michael Grandenitti, Treasurer

Ownership: Calvo Enterprises Inc., 50.05%; United Micronesia Development Corp. Inc., 49.7%; CEI ownership.; Paul M Calvo, Pres. & Trustee, 33%; Edward M Calvo, V.P. & Trustee, 33%; Thomas J. M Calvo, V.P. & Trustee, 33%.

LPTV Stations:
Guam: KUAM-LP Tamuning.
Commercial TV Stations:
Guam: KUAM-TV Agana.

Other Holdings:
Radio.

MID-MICHIGAN WIRELESS

2499 S. Shore Rd.
Crystal, MI 48818
LPTV Stations:
Michigan: W39BO Crystal; W45BC Crystal; W55BZ Crystal; W68CN Crystal.

MID-SOUTH BROADCASTING

Box 8
Ashland, MS 38603
Phone: 601-224-6420

LPTV Stations:
Mississippi: WBII-CA Holly Springs.

MID-STATE TELEVISION INC.

2900 Park Ave. W
Mansfield, OH 44906-1062
Phone: 419-529-5900
Fax: 419-529-3319
E-mail: comments@woha.com

Officers:
Gunther Meisse, Chairman, President & Chief Executive Officer
Charles J. Hire, Vice President
Glenn Cheesman, Vice President, Sales
William Heichel, Secretary-Treasurer
Ownership: Gunther S. Meisse Revocable Trust, Gunther S. Meisse Trustee, 51%; Phyllis F. Hire Revocable Trust, 35%; Glenn Cheesman, 14%. Hire, Meisse & Cheesman have radio interests.

Represented (legal): Fletcher, Heald & Hildreth PLC.

LPTV Stations:
Ohio: WOHZ-CA Mansfield.
Commercial TV Stations:
Ohio: WMFD-DT Mansfield; WMFD-TV Mansfield.

MID TENNESSEE MEDIA PARTNERS GP

122 Abbottsford
Nashville, TN 37215
LPTV Stations:
Tennessee: WCKV-LP Clarksville.

MIDWEST BROADCASTING CO.

Box 2860
Rapid City, SD 57709
LPTV Stations:
South Dakota: KCWS-LP Sioux Falls.

MILLARD COUNTY

50 S. Main
Fillmore, UT 84631
Phone: 435-743-2443
LPTV Stations:
Utah: K45GE Delta, etc..

MILLER FAMILY BROADCASTING LLC

118 State Dr.
Hollister, MO 65672
LPTV Stations:
Missouri: K05JQ Branson.

LARRY H. MILLER COMMUNICATIONS CORP.

5181 Amelia Earhart Dr.
Salt Lake City, UT 84116
Phone: 801-537-1414
Fax: 801-238-6414
Officers:
Karen G. Miller, President
Denny Haslam, Chief Operating Officer
Robert Hyde, Chief Financial Officer
Larry H. Miller, Secretary-Treasurer
Ownership: Karen G. Miller, Larry H. Miller, jointly.

Represented (legal): Leventhal, Senter & Lerman PLLC.
LPTV Stations:
Utah: K18DL Logan.
Commercial TV Stations:
Utah: KJZZ-DT Salt Lake City; KJZZ-TV Salt Lake City.
Other Holdings:
TV Translator.

CITY OF MILTON-FREEWATER

Box 6
Milton-Freewater, OR 97862
Phone: 541-938-5531
Fax: 541-938-3924
LPTV Stations:
Oregon: K53EK Milton-Freewater; K55GC Milton-Freewater.

MINNESOTA VALLEY TV IMPROVEMENT CORP.

PO Box A
Granite Falls, MN 56241
Phone: 320-564-4970
E-mail: dlrichter@mvtvwireless.com
Web site: http://www.mvtvwireless.com
LPTV Stations:
Minnesota: K16CP Granite Falls; K18DI Granite Falls; K22DO Granite Falls; K24CS Granite Falls; K29DG Granite Falls; K35DK Granite Falls; K45DJ Granite Falls; K47EA Granite Falls.

MINORITY BROADCASTING CO. II LLC

1280 Bowie St.
Beaumont, TX 77701
Phone: 409-813-1000
E-mail: gershon7@juno.com
Officer:
Gershon Haston, Vice President, Business Manager
Represented (legal): Irwin, Campbell & Tannenwald PC.
LPTV Stations:
Texas: K09VO Beaumont.

MINTO VILLAGE COUNCIL

5900 E. Tudor Rd.
Anchorage, AK 99507
Phone: 907-269-5744
LPTV Stations:
Alaska: K07QF Minto.

MINTZ BROADCASTING

518 Peoples St.
Corpus Christi, TX 78401
Phone: 361-883-1763
E-mail: minick@swbell.net
Ownership: Laurie Mintz, Partner.
Represented (legal): Shainis & Peltzman, Chartered.
LPTV Stations:
Texas: K52EA San Antonio.

HOWARD MINTZ

4895 Ocean Dr.
Corpus Christi, TX 78412
Phone: 361-906-1001
E-mail: minick@swbell.net
LPTV Stations:
Puerto Rico: W25DN San Juan.
Texas: K45HW San Angelo.

LAWRENCE HOWARD MINTZ

4895 Ocean Dr.
Corpus Christi, TX 78412
Phone: 361-906-1001
E-mail: minick@swbell.net
LPTV Stations:
Texas: K69IT Midland.

MICHAEL MINTZ

141 Kush Lane
Corpus Christi, TX 78404
Phone: 361-884-6293
E-mail: mikemintz@hotmail.com

LPTV Stations:
Texas: K69IH Amarillo.

MIRAGE MEDIA LLC

7029 Novara Place
Alta Loma, CA 91701
Phone: 909-483-3949
LPTV Stations:
California: KPSE-LP Palm Springs; KOTR-LP Sycamore, etc..

MISSION BROADCASTING INC.

544 Red Rock Dr.
Wadsworth, OH 44281
Phone: 330-335-8808
Fax: 330-338-8454
Officers:
David D. Smith, President & Treasurer
Nancie J. Smith, Vice President & Secretary
Ownership: David S. Smith.
Represented (legal): Drinker Biddle & Reath LLP.

LPTV Stations:
New Mexico: K47DH Clovis; K30DZ San Jon.
Oklahoma: K47DK Grandfield; K53DS Lawton.
Pennsylvania: W19AR Clarks Summit; W54AV Mansfield; W66AI Pottsville, etc.; W60AH Stroudsburg; W26AT Williamsport; W55AG Williamsport.
Texas: KCPN-LP Amarillo; K35CG Bovina; KJBO-LP Wichita Falls.
Commercial TV Stations:
Illinois: WTVO Rockford; WTVO-DT Rockford.
Indiana: WFXW Terre Haute; WFXW-DT Terre Haute.

Missouri: KODE-DT Joplin; KODE-TV Joplin;
KOLR Springfield; KOLR-DT Springfield.
Montana: KHMT Hardin; KHMT-DT Hardin.
New York: WUTR-DT Utica.
Pennsylvania: WFXP Erie; WFXP-DT Erie; WYOU Scranton; WYOU-DT Scranton.
Texas: KRBC-DT Abilene; KRBC-TV Abilene; KCIT Amarillo; KCIT-DT Amarillo; KAMC Lubbock; KAMC-DT Lubbock; KSAN-DT San Angelo; KSAN-TV San Angelo; KJTL Wichita Falls; KJTL-DT Wichita Falls.

MISSISSIPPI TELEVISION LLC

101 La Rue France
Suite 200
Lafayette, LA 70505-1327
Phone: 850-650-1649
Officer:
Sheldon H. Galloway, Manager
Represented (legal): Shaw Pittman.
LPTV Stations:
Mississippi: WBMS-CA Jackson; W46CW Jackson/Brandon.
Other Holdings:
Broadcast holdings: Sheldon Galloway owns TV stations, see listing.

MISSOURI SOUTHERN STATE UNIVERSITY

3950 E. Newman Rd.
Joplin, MO 64801
Phone: 417-625-9375
Fax: 417-625-9742
Ownership: Board of Regents.
LPTV Stations:
Missouri: KGCS-LP Joplin.
Other Holdings:
Radio.

THE CURATORS OF THE U. OF MISSOURI

Hwy. 63 S
Columbia, MO 65201
Phone: 573-882-8888
Fax: 573-884-8888

Represented (legal): Pillsbury Winthrop Shaw Pittman LLP.
LPTV Stations:
Missouri: K07SD Rolla.
Commercial TV Stations:
Missouri: KOMU-DT Columbia; KOMU-TV Columbia.

MOAPA VALLEY TV MAINTENANCE DISTRICT

Box 553
Overton, NV 89040
Phone: 702-397-6760
E-mail: daniel@tsctr.com
LPTV Stations:
Nevada: K09IT Moapa & Overton.

STUART E. MOEN

415 Barren Springs Dr.
Houston, TX 77090
LPTV Stations:
South Dakota: K48DK Sioux Falls.

MOFFAT COUNTY

221 W. Victory Way
Craig, CO 81625
LPTV Stations:
Colorado: K05AE Axial Basin rural area; K60BX Axial Basin rural area; K02CB Craig; K03CK Craig; K06CI Craig; K09GQ Craig; K55CI Craig; K68BS Craig; K09GO Hamilton; K08EC Maybell; K10EW Maybell & rural area; K11FW Steamboat Springs.
Wyoming: K08BM Baggs.

MOHAVE COUNTY BOARD OF SUPERVISORS

Box 7000
Kingman, AZ 86402-7000
Phone: 928-753-0729
LPTV Stations:
Arizona: K27DA Big Sandy Valley; K02HR Bullhead City; K04GT Bullhead City; K09KG Bullhead City; K11LX Bullhead City; K120F Bullhead City; K16EV Bullhead City; K30GG Chloride; K32DW Chloride; K42CQ Chloride; K49EU Chloride; K27EJ Colorado City; K35EI Dolan Springs; K41BZ Dolan Springs; K43GU Dolan Springs; K11TA Golden Valley; K21EG Golden Valley; K46CG Golden Valley; K23FV Kingman; K31BI Kingman; K34EF Kingman; K41FT Kingman; K44DK Kingman; K48AY Kingman; K49GE Kingman; K50CY Kingman; K21EA Lake Havasu City; K29FD Lake Havasu City; K31GZ Lake Havasu City; K38IR Lake Havasu City; K39FV Lake Havasu City; K43GJ Lake Havasu City; K46GI Lake Havasu City; K31EA Littlefield; K23DK Meadview; K25DH Meadview; K36FZ Meadview; K38GR Meadview; K47HE Meadview; K35EE Moccasin; K26GF Peach Springs; K42CP Peach Springs; K21FU Topock; K42EU Topock, etc..
California: K17BN Needles; K31HY Needles, etc..

MONO COUNTY SERVICE AREA NO. 1

Box 3861
Mammoth Lakes, CA 93546
Phone: 760-934-6299
Officers:
Guntram Jordan, President
Patricia Fisher, Chief Executive Officer
Gary Williams, Chief Operating Officer
Marianne O'Connor, Secretary-Treasurer
Represented (legal): Fleischman & Walsh LLP.
LPTV Stations:
California: K25EB Crowley Lake & Long; K27DV Crowley Lake & Long; K15DP Crowley Lake & Long Valley; K17DF Crowley Lake & Long Valley; K19DI Crowley Lake & Long Valley; K58BN Crowley Lake & Long Valley; K05FR

Low Power TV/Translator Owners

Long Valley; K49EA Long Valley; K56BS Long Valley; K60BR Long Valley Region.

MONO COUNTY SERVICE AREA NO. 2

123 Valley Rd.
Chalfant, CA 93514

LPTV Stations:

California: K55FD Chalfant Valley; K61EJ Chalfant Valley; K64CY Chalfant Valley.

MONO COUNTY SERVICE AREA NO. 5

Box 675
Bridgeport, CA 93517

LPTV Stations:

California: K02JX Bridgeport & Twin Lakes; K11HS Bridgeport & Twin Lakes; K13EX Bridgeport & Twin Lakes; K07QM Bridgeport, etc.; K51CP Swauger Creek; K54CX Swauger Creek.

MONTECITO BROADCAST GROUP LLC

559 San Ysidro Rd.
Suite 1

Montecito, CA 93108

Phone: 805-969-9278

Officers:

Robert L. Friedman

Robert D. McCurdy, Vice President

Ownership: The Blackstone Group.

Represented (legal): Latham & Watkins.

LPTV Stations:

Hawaii: K55DZ Lihue.

Kansas: K06LZ Salina.

Oregon: K34DC Astoria; K11SE Bend; K38CZ Lincoln City & Newport; K52AK Prineville & Redmond; K31CR Prineville, etc.; K65AE Terrebonne; K64BK The Dalles; K52ET Tillamook.

Washington: K63AW Grays River, etc..

Commercial TV Stations:

Hawaii: KHAW-DT Hilo; KHAW-TV Hilo; KHON-DT Honolulu; KHON-TV Honolulu; KALI-TV Walkuku.

Kansas: K5NG Garden City; K5NG-DT Garden City; K5NC Great Bend; K5NC-DT Great Bend; K5NT Topeka; K5NT-DT Topeka; K5NW Wichita; K5NW-DT Wichita.

Nebraska: K5NK McCook; K5NK-DT McCook.

Oregon: KDIN Portland; KOIN-DT Portland.

MONTEREY COUNTY SUPERINTENDENT OF SCHOOLS

901 Blanco Circle

Box 80851

Salinas, CA 93912

Phones: 831-755-0383; 831-755-0389

Fax: 831-753-7888

Officers:

William Barr, Superintendent

Mike Mellon, Chief Operating Officer

LPTV Stations:

California: K13JS Big Sur; KMST-LP Gonzales; K56AA Salinas; K13ND San Ardo & Bradley; K55GQ San Ardo & Bradley.

MONTGOMERY COMMUNICATIONS INC.

222 W. 6th St.

Box 129

Junction City, KS 66441

Phones: 785-762-5000; 785-762-5055

Fax: 785-762-3096

E-mail: advmgr@dallyu.com

Web site: <http://www.ktmj.com>

Branch Office:

2300 S.W. 29th St.

Suite 123

Topeka, KS 66611

Phone: 785-267-6666

Ownership: John G Montgomery, Pres.

Represented (legal): Irwin, Campbell & Tannenwald PC.

LPTV Stations:

Kansas: KETM-CA Emporia; KTLJ-CA Junction City; KMJT-CA Ogdin; KTMJ-CA Topeka.

Newspapers:

Kansas: Linsborg News & Record; Warnego Smoke Signal; Fort Riley Post; The Daily Union (Junction City)

Other Holdings:

Magazine: Home Guide.

MONTROSE COUNTY

PO Box 1289

Montrose, CO 81401

LPTV Stations:

Colorado: K04FY Nucla, etc..

MOOSE PASS SPORTSMANS CLUB

Box 72

Moose Pass, AK 99631

LPTV Stations:

Alaska: K04KK Moose Pass; K07QT Moose Pass; K11QF Moose Pass; K13RL Moose Pass.

MORONGO BASIN TV CLUB INC.

73658 Old Dale Rd.

Twentynine Palms, CA 92277-3280

LPTV Stations:

California: K14JT Twentynine Palms; K18FH Twentynine Palms.

DEAN M. MOSELY

PO Box 3041

Jena, LA 71342

Phone: 318-992-7766

E-mail: deanmosely@centurytel.net

Web site: <http://www.panamericatv.com>

Represented (legal): Wiley, Rein & Fielding.

LPTV Stations:

Kansas: KPJO-LP Pittsburg.
Mississippi: WHGM-LP Hattiesburg; WHPM-LP Hattiesburg.

MOUNTAIN RIDGE HOLDINGS INC.

4766 Holladay Blvd.

Holladay, UT 84117

Phone: 801-273-9300

E-mail: ndrage@dragelaw.com

Ownership: Nathan Drage, Owner.

LPTV Stations:

Nevada: KVTE-LP Las Vegas.

MOUNTAIN UNION TELECOM INC.

3430 E. Flamingo Rd.

Suite 242

Las Vegas, NV 89121

Phone: 702-434-9610

LPTV Stations:

Nevada: K41CR Mercury; K54BO Mercury; K52AC Mercury & Nevada Test Site; K02IE Mercury, etc.; K04IM Mercury, etc.; K06IT Mercury, etc.; K06IU Mercury, etc.; K09MV Mercury, etc.; K11NI Mercury, etc.; K45AA Mercury, etc.; K48AB Mercury, etc.; K31CC Nevada Test Site; K35AA Nevada Test Site; K38AA Nevada Test Site; K41AA Nevada Test Site; K42AA Pahrump; K44AA Pahrump; K49AB Pahrump; K51AC Pahrump; K53AE Pahrump.

MOUNT MASSIVE LAKES INC.

PO Box 27

Leadville, CO 80461

Phone: 970-486-1075

LPTV Stations:

Colorado: K09LT Mount Massive, etc..

MS COMMUNICATIONS LLC

9911 W. Pico Blvd., 8th Floor

Los Angeles, CA 90035

Phone: 310-552-7970

Fax: 310-277-3069

E-mail: msilberman@earthlink.net

LPTV Stations:

Arkansas: K20EX Batesville; K22ES Batesville; K30EC Batesville; K35EA Batesville; K40DS Batesville; K46EM Batesville; K53FM Batesville; K57FV Batesville; K59FB Batesville; K61FP Batesville; K65FN Batesville; K67GR Batesville; K69GT Batesville; K27FF El Dorado; K29DC El Dorado; K36DR El Dorado; K40EF El Dorado; K46DT El Dorado; K48EP El Dorado; K50EK El Dorado; K53FB El Dorado; K57GF El Dorado; K59FJ El Dorado; K63FX El Dorado; K66EX El Dorado; K69HO El Dorado.

California: K27FX Eureka; K41FD Eureka; K48GP Eureka; K50EQ Eureka; K57HB Eureka; K63GK Eureka.

Georgia: W08DM Colquitt; W22BV Colquitt; W26BM Colquitt; W30BO Colquitt; W45BL Colquitt; W47BX Colquitt; W51CQ Colquitt; W69DO Colquitt.

Illinois: W48CU Champaign/Urbana; W45BM Quincy; W49BS Quincy; W53BP Quincy; W61CO Quincy; W65CZ Quincy; W67DR Quincy; W69DF Quincy.

Iowa: K21EM Ottumwa; K31ED Ottumwa; K45EE Ottumwa; K49DX Ottumwa; K51FJ Ottumwa; K53FC Ottumwa; K55GS Ottumwa; K58ER Ottumwa; K65GA Ottumwa; K67GH Ottumwa; K40GO Waterloo.

Kentucky: W16BI Talbert; W20BO Talbert; W24BT Talbert; W26BK Talbert; W31BU Talbert; W51CK Talbert; W53BQ Talbert; W54CI Talbert; W64CM Talbert; W66DA Talbert; W69ED Talbert.

Louisiana: K16DK Alexandria; K21EL Alexandria; K23DZ Alexandria; K38EG Alexandria; K43EI Alexandria; K50DW Alexandria; K55GT Alexandria; K57GK Alexandria; K60GE Alexandria; W30ID New Orleans.

Maine: W39CC Bangor; W42BZ Bangor; W50BX Bangor; W54CG Bangor; W58CM Bangor; W66CL Bangor.

Michigan: W18CB Houghton Lake; W21BS Houghton Lake; W24CG Houghton Lake; W31BN Houghton Lake; W36CE Houghton Lake; W50CD Houghton Lake; W52CO Houghton Lake; W55CH Houghton Lake; W57CQ Houghton Lake; W59DC Houghton Lake; W61CS Houghton Lake; W63CH Houghton Lake; W65DJ Houghton Lake; W67DN Houghton Lake; W34BZ Ludington; W48BY Ludington; W18BX Petoskey; W20BQ Petoskey; W23BM Petoskey; W25CD Petoskey; W31BI Petoskey; W36CD Petoskey; W39CB Petoskey; W51CR Petoskey; W53BN Petoskey; W55CL Petoskey; W57CP Petoskey; W62CR Petoskey; W64CK Petoskey; W66CY Petoskey; W68DH Petoskey; W21BN Sault Ste. Marie; W32BN Sault Ste. Marie; W36BV Sault Ste. Marie; W39BY Sault Ste. Marie; W48BZ Sault Ste. Marie; W50CA Sault Ste. Marie; W52CB Sault Ste. Marie; W56DI Sault Ste. Marie; W58CD Sault Ste. Marie; W15BM Traverse City; W23BL Traverse City; W34CE Traverse City; W36BZ Traverse City; W48CC Traverse City; W52CP Traverse City; W56DF Traverse City; W58CN Traverse City; W62CQ Traverse City; W66CX Traverse City; W68DD Traverse City.

Minnesota: K52HH Rochester.

Mississippi: W12CR Grenada; W28BP Grenada; W36BT Grenada; W41BV Grenada; W46CK Grenada; W20BS Meridian; W26BR Meridian; W32CN Meridian; W34CH Meridian; W36BY Meridian; W36CU Meridian; W43BM Meridian; W46CL Meridian; W52CS Meridian; W53CE

Meridian; W59DE Meridian; W65DE Meridian; W69DJ Meridian; W49BK Tupelo.

Missouri: K33EQ Cape Girardeau; K47FB Cape Girardeau; K55HL Cape Girardeau; K58FD Cape Girardeau; K65GP Cape Girardeau; K67HF Cape Girardeau; K69HT Cape Girardeau; K04OV Joplin; K52FC Joplin; K55HU Joplin.

Oklahoma: K57IP Tulsa.

Tennessee: W14BW Acton; W20BJ Acton; W27CL Acton; W32BG Acton; W34BU Acton; W43BH Acton; W46CE Acton; W56DA Acton; W62CK Acton; W66CG Acton; W69DB Acton; W22BR Jackson; W25BY Jackson; W26CJ Jackson; W38BY Jackson; W46CG Jackson; W52CZ Jackson; W54BU Jackson; W62CJ Jackson; W64BZ Jackson.

Wisconsin: W06BU Whiting; W16AY Whiting; W18CS Whiting; W24BV Whiting; W31CI Whiting; W40BC Whiting; W60CI Whiting; W62DA Whiting.

MTN BROADCASTING INC.

Box 538

Marshalltown, IA 50158

Phone: 641-752-4122

Fax: 641-752-5121

Officer:

Mark K. Osmundson, President

LPTV Stations:

Iowa: KDAO-LP Marshalltown.

MULTIMEDIA NETWORK OF NORTH CAROLINA INC.

110 Torrey Pines Lane

Pinehurst, NC 28374

LPTV Stations:

North Carolina: WYBE-CA Pinehurst.

MY TOWN TV

1903 W. Beebe Capps

Searcy, AR 72143

Phone: 501-279-1121

E-mail: kyle@mytownmtv.net

Officer:

T. Kyle Reeves, President

LPTV Stations:

Arkansas: KTWN-LP Searcy.

ROBERT A. NAISMITH

PO Box 97

1102 Bridge St.

Charlevoix, MI 49720

Phone: 231-547-2696

E-mail: bob@mediadventures.com

Web site: <http://www.wuhw.com>

LPTV Stations:

Florida: W29CV Gainesville.

CHARLES S. NAMEY

216 S. Park Ave.

Suite C

Winter Park, FL 32789

Phone: 407-740-8422

Fax: 407-644-6330

LPTV Stations:

Florida: W19AX Kissimmee; WTWD-LP Orlando.
South Carolina: WJEA-LP Charleston.

NARNIAN BROADCASTING INC.

502 Sterling Dr.

San Leandro, CA 94578

Phone: 510-352-3110

LPTV Stations:

California: KKPM-CA Chico.

NARROWS BROADCASTING CORP.

Box 149

Petersburg, AK 99833

LPTV Stations:
Alaska: K09OU Petersburg; K11QC Petersburg.

NATIONAL MINORITY TV INC.

PO Box 53575
Irvine, CA 92619-3575
Phone: 949-552-0490
Web site: <http://www.nmtv.org>
Officers:
Dr. Paul F. Crouch, President
Janice W. Crouch, Vice President
Paul F. Crouch, Jr., Assistant Secretary
Ruth Brown, Secretary-Treasurer
John B. Casoria, Assistant Secretary
Ownership: Jan Crouch, 33.3%; Dr. Paul F. Crouch, 33.3%; Jane P. Duff, 33.3%.
Represented (legal): Pillsbury Winthrop Shaw Pittman LLP.

LPTV Stations:
Arkansas: K34FH Little Rock.
California: K56DZ Fresno; K22FR Sacramento.
Florida: W48CN Sarasota.
Louisiana: K51EC Lake Charles; K50FI Opelousas.
New Mexico: K14MJ Farmington.
North Carolina: W50CZ Asheville; W38CN Charlotte.
Ohio: W22CO Toledo.
Pennsylvania: W26CD Scranton.
Texas: K25GI Amarillo; K26DL Wichita Falls.
Utah: K18FJ Salt Lake City.
Virginia: W39CO Richmond.
Washington: K36DG Longview.
West Virginia: W31CA Charleston; W36CR Huntington.

Commercial TV Stations:
Oregon: KNMT Portland; KNMT-DT Portland.
Wisconsin: WWRS-DT Mayville; WWRS-TV Mayville.

Other Holdings:
TV Translators.

NATIVE COUNTRY BROADCASTING CORP.

2025 Surfside Terrace
Vero Beach, FL 32963
Phone: 775-562-1020
LPTV Stations:
Louisiana: W08DT New Iberia.

NAVAJO COMMUNITY COLLEGE

Hataathi Cultural Center
Tsaile, AZ 86556
Phone: 602-724-3311
LPTV Stations:
Arizona: K51AV Chinle.
New Mexico: K38AU Crownpoint.

NAVAJO NATION

Box 2310
Window Rock, AZ 86515
LPTV Stations:
Arizona: K40AP Tsaile; K44BB Window Rock.
New Mexico: K48AW Shiprock.

NAVE COMMUNICATIONS LLC

518 Peoples St.
Corpus Christi, TX 78401
Phone: 202-293-0569
Officer:
Avinash Ahuja, Member
LPTV Stations:
New York: WKOB-LP New York.

JERALD NAY

3202 South 1050 West
Westville, IN 46391-9532
Phone: 219-785-4091

LPTV Stations:
Indiana: WAJN-LP Brookston.

NBC UNIVERSAL

30 Rockefeller Plaza
Room 1491E
New York, NY 10012
Phone: 212-664-4444
Web site: <http://www.nbcuni.com/>
Officers:
Bob Wright, Chairman
Jeff Zucker, Chief Executive Officer
Randy Falco, President & Chief Operating Officer

Branch Offices:
3000 Alameda Ave.
Burbank, CA Phone: 818-840-4444
4001 Nebraska Ave. NW
Washington, DC 20016
Phone: 202-885-4015
Ownership: General Electric Co., 80%; Vivendi Universal, 20%.

LPTV Stations:
Arizona: K28EY Douglas.
California: K15CU Salinas; K47GD Santa Maria; K46GF Santa Maria.
Colorado: K49CJ Colorado Springs; KMAS-LP Denver; K34FB Pueblo.
Florida: W58BU Hallandale.
Nevada: K52FF Reno.
Puerto Rico: W68BU Adjuntas; W09AT Fajardo; W32AJ Utuado.
Utah: KEJT-LP Salt Lake City.

Commercial TV Stations:
Arizona: KTAZ Phoenix; KHRR Tucson; KHRR-DT Tucson.
California: KVEA Corona; KVEA-DT Corona; KNBC Los Angeles; KNBC-DT Los Angeles; KWHY-DT Los Angeles; KWHY-TV Los Angeles; KNSO Merced; KNSO-DT Merced; KNTV San Jose; KNTV-DT San Jose; KSTS San Jose; KSTS-DT San Jose.
Colorado: KDEN Longmont; KDEN-DT Longmont; KMAS-DT Steamboat Springs; KMAS-TV Steamboat Springs.
Connecticut: WVIT New Britain; WVIT-DT New Britain.

District of Columbia: WRC-DT Washington; WRC-TV Washington.
Florida: WSCV Fort Lauderdale; WSCV-DT Fort Lauderdale; WTVJ Miami; WTVJ-DT Miami.
Illinois: WMAQ-DT Chicago; WMAQ-TV Chicago; WWSN-DT Chicago; WWSN-TV Chicago.
Nevada: KBLR Paradise; KBLR-DT Paradise.
New Hampshire: WNEU Merrimack; WNEU-DT Merrimack.
New Jersey: WNJU Linden; WNJU-DT Linden.
New York: WNBC New York; WNBC-DT New York.

Pennsylvania: WCAU Philadelphia; WCAU-DT Philadelphia.
Puerto Rico: WKAQ-DT San Juan; WKAQ-TV San Juan.
Texas: KXTX-DT Dallas; KXTX-TV Dallas; KTMD Galveston; KTMD-DT Galveston; KVDA San Antonio; KVDA-DT San Antonio.

Other Holdings:
TV Translators
Broadcast holdings: Station Venture Operations LP, see listing, 79.62%; 32% of Ion Media Networks Inc., see listing
Cable Network: CNBC Asia; CNBC (Consumer News & Business Channel); Bravo; 50% of MSNBC; Bravo; 25% of both A & E and the History Channel; CNBC Europe; NBC Europe; 50% of National Geographic Channel Worldwide; 25% of American Movie Classics
Data service: AllBusiness.com; 9.9% of Telescan Internet search firm; Partner in Contentville.com
Program source: 36% of ValueVision; NBC Studios; NBC Entertainment

Satellite programming: Rainbow Program Enterprises.

NC PARTNERS

95 Public Square
Suite 505
Watertown, NY 13601-2607
Phone: 315-785-0869
E-mail: watertownlive@watertownlive.com
Ownership: R. Anthony Dimarcantonio, 60%; Bart S. Bonner Estate, 40%.
Represented (legal): Irwin, Campbell & Tannenwald PC.
LPTV Stations:
New York: WL0T-LP Watertown.

NEBRASKA EDUCATIONAL TELECOMMUNICATIONS COMMISSION

1800 N. 33rd St.
Lincoln, NE 68583
Phone: 402-472-3611
Fax: 402-472-1785
Officer:
John Heil, Chairman
Ownership: State of Nebraska.
Represented (legal): Dow, Lohnes & Albertson PLLC.
LPTV Stations:
Nebraska: K33FO Benkelman; K06JC Chadron; K06KR Crawford; K46FG Falls City; K08LN Harrison; K10JW Verdigré.

ETV Stations:
Nebraska: KTNE-DT Alliance; KTNE-TV Alliance; KMNE-DT Bassett; KMNE-TV Bassett; KHNE-DT Hastings; KHNE-TV Hastings; KLINE-DT Lexington; KLINE-TV Lexington; KRNE-DT Merriman; KRNE-TV Merriman; KQNE-DT Norfolk; KXNE-TV Norfolk; KPNE-DT North Platte; KPNE-TV North Platte; KYNE-DT Omaha; KYNE-TV Omaha.

Other Holdings:
Radio.

NEEDLES COMMUNITY TV CLUB INC.

Box 617
Needles, CA 92363
LPTV Stations:
California: K30BQ Needles.

ROBERT G. NEUHAUS

277 Garrison Ave.
Staten Island, NY 10314

Branch Office:
706 Crest Dr.
Hawley, PA 18428
Phone: 717-226-4108
Represented (legal): National Association of Regulatory Utility Commissioners (NARUC).
LPTV Stations:
Pennsylvania: WWPS-LP Hawley, etc..

NEUHOFF FAMILY LP

11793 Lake House Court
North Palm Beach, FL 33408
Phone: 561-625-0616
Ownership: Neuhoff Corp., Gen. Partner, 1% equity, 100% voting; Marian T. Hickman; Alexander A. Neuhoff; Eric A. Neuhoff; Geoffrey H. Neuhoff, Ltd. Partners, 24.75% equity each; NC ownership; Roger A. Neuhoff; Louise Neuhoff, 50% voting each.
Represented (legal): Schwartz, Woods & Miller.
LPTV Stations:
Idaho: K09IR Albion; K59CC Burley, etc.; K04EN Glens Ferry; K57CC Hagerman;

K13HG Ketchum, etc.; KTID-LP Twin Falls; KTWT-LP Twin Falls.
Commercial TV Stations:
Idaho: KMVT Twin Falls; KMVT-DT Twin Falls.

NEW COVENANT CHURCH

110 Magnolia Heights
Falfurrias, TX 78355-3204
Phone: 512-325-5641
LPTV Stations:
Texas: K07TS Falfurrias.

NEW JERSEY PUBLIC BROADCASTING AUTHORITY

25 S. Stockton St.
CN777
Trenton, NJ 08625-0777
Phone: 609-777-5001
Fax: 609-633-2912
Officers:
M. Joseph Montuoro, Chairman
Elizabeth G. Christopherson, Executive Director
Eric Luskin, Television Broadcasting Director

Branch Offices:
Jimmy Leeds Rd.
Pomona, NJ 08540
Phone: 609-652-8385
50 Park Place
Newark, NJ 07102
Phone: 201-648-3630
Represented (legal): Schwartz, Woods & Miller.
LPTV Stations:
New Jersey: W43CG Belvidere; W49BE Hackettstown.

ETV Stations:
New Jersey: WNJS Camden; WNUN Montclair; WNJB New Brunswick; WNJT Trenton; WNJT-DT Trenton.

Other Holdings:
Radio.

NEW LIFE EVANGELISTIC CENTER INC.

PO Box 924
St. Louis, MO 63188
Phones: 314-436-2424; 314-351-7390
E-mail: knkc24jim@hereshelpnet.org
Web site: <http://www.knkc.tv>

Officers:
Larry Rice, President
Ray Redlich, Vice President
Ownership: Non-profit corp.--St. Louis, MO.
LPTV Stations:
Arkansas: K54FH Green Forest.
Missouri: K61GJ Aurora; KNJD-LP Branson; K64FW Joplin; K64FQ Lebanon; K17FU Marshfield; K68EL Marshfield; K39CI Springfield.

Commercial TV Stations:
Missouri: KNLJ Jefferson City; KNLJ-DT Jefferson City; KNLC St. Louis; KNLC-DT St. Louis.

Other Holdings:
Radio.

NEW LIFE TEMPLE

2465 Old Anson Rd.
Abilene, TX 79603
Phone: 325-676-2121
Fax: 325-670-9127
E-mail: c Fuentes7168@hotmail.com
Officer:
Carols S. Fuentes, General Manager
LPTV Stations:
Texas: KVNL-LP Abilene.

NEWMARK COMMUNICATIONS LLC

400 S. Victory Blvd.
Suite 300
Burbank, CA 91502

Low Power TV/Translator Owners

Phone: 818-955-5704
Represented (legal): Wiley, Rein & Fielding.
LPTV Stations:
Kansas: KSMI-LP Wichita.

REGENTS OF NEW MEXICO STATE U.

MSC: TV22 NMSU
Box 30001
Las Cruces, NM 88003-0001
Phone: 505-646-2222
Fax: 505-646-1924
Represented (legal): Dow, Lohnes & Albertson PLLC.
LPTV Stations:
New Mexico: K45HJ Caballo; K46GU Deming; K49GV Deming; K44CZ Penasco; K40GH Truth Or Consequences; K40GH Truth Or Consequences.

ETV Stations:
New Mexico: KRWG-DT Las Cruces; KRWG-TV Las Cruces.
Other Holdings:
Radio.

REGENTS OF THE U. OF NEW MEXICO

1130 University Blvd. NE
Albuquerque, NM 87102
Phone: 505-277-2121
Fax: 505-277-2191
Officers:
Penny T. Rembe, President
Barbara G. Brazil, Vice President
Eric Thomas, Secretary-Treasurer
Represented (legal): Dow, Lohnes & Albertson PLLC.
LPTV Stations:
New Mexico: K38DA Aztec; K33GC Capulin, etc.; K28GF Cimarron; K020E Conchas Dam; K40FI Farmington; K43AI Farmington; K31FX Pie Town; K30FP Santa Rosa; K33BN Taos; K49IL Tecolote.
ETV Stations:
New Mexico: KNME-DT Albuquerque; KNME-TV Albuquerque; KNMD-DT Santa Fe.

NEWS PRESS & GAZETTE CO.

825 Edmond St.
St. Joseph, MO 64501
Phone: 816-271-8500
Fax: 816-271-8695
Officers:
Henry H. Bradley, Chairman, Vice President & Treasurer
David R. Bradley Jr., President, Editor & Publisher
Lyle E. Leimkuhler, Vice President, Finance & Secretary
Ownership: NPG Voting Trust; NPGVT ownership; David R. Bradley Jr.; Henry H. Bradley, Trustees, 50% each.
Represented (legal): Smithwick & Belendruk PC.
LPTV Stations:
California: K27DS Yucca Valley.
Colorado: K12ME Canon City; K38FO Carbondale; K42CX Cripple Creek; K42EV Glenwood Springs; K39CD Lake George; K28AD Montrose; K51FQ Mount Massive, etc.; K36AF New Castle; K45AF Parachute; K57CR Rifle; K44CI Salida, etc..
Idaho: K61AP Burley, etc.; K05CJ Challis; K13CO Fish Creek; K13RV Leadore; K61CI Leadore (north); K61FO Pocatello; K12MA Rexburg, etc..
New Mexico: K40BP Alamogordo; K55BT Deming; K57BV Las Cruces & Organ.
Oregon: K69DX Burns; K71AT Burns; K06LI Chemult; K05JV La Pine; K66BC Madras & Culver; K66AZ Prineville; K19GC Riley; K06JN Severance Ranch, etc..

Wyoming: K13LY Hoback Junction; K13FZ Jackson; K59DY Jackson, etc.; K09LF South Park.
Commercial TV Stations:
California: KESQ-DT Palm Springs; KESQ-TV Palm Springs.
Colorado: KRDO-DT Colorado Springs; KRDO-TV Colorado Springs; KJCT Grand Junction; KJCT-DT Grand Junction.
Idaho: KIFI-DT Idaho Falls; KIFI-TV Idaho Falls.
Oregon: KTVZ Bend; KTVZ-DT Bend.
Texas: KVIA-DT El Paso; KVIA-TV El Paso.
Newspapers:
Missouri: St. Joseph News-Press
Other Holdings:
Radio.

THE NEW YORK TIMES CO.

229 W. 43rd St.
New York, NY 10036
Phone: 212-556-1234
Officers:
Arthur Ochs Sulzberger, Chairman
Walter E. Mattson, Vice Chairman
Lance R. Primis, President
Elden Hale, Executive Vice President, Programming & Development, Broadcast Group
Michael E. Ryan, Senior Vice President
David L. Gorham, Senior Vice President
Olin Morris, Senior Vice President, Government & Cable Relations
Frank R. Gatt, Vice President & Controller
Solomon B. Watson IV, Vice President & General Counsel
Peggy Vyncke, Vice President & Group Controller, Broadcast Group
Laura J. Corwin, Secretary
Richard G. Thomas, Treasurer
Ownership: Daniel H. Cohen; Lynn G. Dolnick; Jacqueline H. Dreyfoos; Arthur S. Golden; Michael Golden; Eric M. A. Lax; Arthur Sulzberger Jr.; Cathy J. Sulzberger.
Represented (legal): Holland & Knight LLP.
LPTV Stations:
Arkansas: K67EO Bentonville; K62DQ Fayetteville.
Oklahoma: K56FK Alva & Cherokee; K58EM Alva & Cherokee; K60ER Cherokee & Alva; K62EH Cherokee & Alva; K64EA Cherokee & Alva; K16DX Gage; K20BR Gage, etc.; K18BV May, etc.; K22BR May, etc.; K61CW Mooreland, etc.; K49DO Seiling; K51EB Seiling; K53CI Seiling; K55EZ Seiling; K57EA Seiling; K59EE Woodward; K63CF Woodward, etc.; K65CO Woodward, etc.; K67CW Woodward, etc.; K69DH Woodward, etc..

Pennsylvania: W26CV Mansfield; W61AG Pottsville, etc.; W40BS Renova; W36BE State College; W39BE State College; W66AL Stroudsburg; W10CP Towanda; W69CE Towanda; W20AD Williamsport.

Commercial TV Stations:
Alabama: WHNT-DT Huntsville; WHNT-TV Huntsville.
Arkansas: KFSM-DT Fort Smith; KFSM-TV Fort Smith.
Illinois: WQAD-DT Moline; WQAD-TV Moline.
Iowa: WHO-DT Des Moines; WHO-TV Des Moines.
Oklahoma: KAUT-DT Oklahoma City; KAUT-TV Oklahoma City; KFOR-DT Oklahoma City; KFOR-TV Oklahoma City.
Pennsylvania: WNEP-DT Scranton; WNEP-TV Scranton.
Tennessee: WREG-DT Memphis; WREG-TV Memphis.

Virginia: WTKR Norfolk; WTKR-DT Norfolk.
Newspapers:
Alabama: Florence Times; Gadsden Times; Tuscaloosa News
California: Santa Barbara News-Press; Santa Rosa Press Democrat

Florida: Lakeland Ledger; Avon Park Sun; Fernandina Beach News-Leader; Lake City Reporter; Leesburg Commercial; Marco Island Eagle; Ocala Star-Banner; Palatka Daily News; Sarasota Herald-Tribune; Sebring News; Gainesville Sun
Kentucky: Madisonville Messenger
Louisiana: Houma Daily Courier; Opelousas Daily World; Thibodaux Daily Comet
Maine: York County Coast Star
Massachusetts: Boston Globe
Mississippi: Booneville Banner-Independent; Corinth Daily Corinthian
New York: The New York Times
North Carolina: Wilmington Star-News; Hendersonville Times-News; Lenoir News-Topic; Lexington Dispatch
South Carolina: Spartanburg Herald Journal
Tennessee: Dyersburg State Gazette

Other Holdings:
Cable Network: 50% of Discovery Civilization Channel
Magazine: Golf Shop Operations; Cruising World; Decorating & Remodeling; Golf Digest Sverige (Sweden); Sailing World; Ski Business; Snow Country; Tennis Buyer's Guide; Tennis Magazine; Golf Digest
Program source: The New York Times Index; TimesFax; New York Times Syndication Sales Corp. (news service, syndicated TV)
Radio: Stations in New York.

NEXSTAR BROADCASTING GROUP INC.

909 Lake Carolyn Pkwy.
Suite 1450
Irving, TX 75039
Phone: 972-373-8800
Officers:
Perry Sook, President & Chief Executive Officer
Duane Lammers, Executive Vice President & Chief Operating Officer
G. Robert Thompson, Executive Vice President & Chief Financial Officer
Timothy Busch, Senior Vice President
Brian Jones, Senior Vice President
Shirley Green, Vice President, Finance & Secretary
Richard Stolpe, Vice President & Director, Engineering
Susana G. Willingham, Vice President & Corporate News Director
Ownership: ABRY Broadcast Partners III LP, 55.33% votes, 16.22% assets; ABRY Broadcast Partners II LP, 37.79% votes, 11.08% assets; Perry Sook, 2.38% votes, 0.7% assets; publicly held, 4.5% votes, 12.35% assets; ABRY ownership; Royce Yudkoff. Royce Yudkoff is also principal of Atlantic Broadband, see listing.

Represented (legal): Drinker Biddle & Reath LLP.

LPTV Stations:
Missouri: K08GN Kimberling City.
Montana: K25BP Billings; K58IH Colstrip, etc.; K66EQ Colstrip, etc.; K33EA Columbus; K16DZ Hardin; K16DH Miles City; K19FF Miles City.
New Mexico: K45BF Clovis; K28BA San Jon.
New York: W31BP Burlington; W53AM Utica; WPNY-LP Utica, etc..
Pennsylvania: W51BP Clarks Summit, etc.; W24BL Pottsville, etc.; W64AL Stroudsburg; W30AN Williamsport.
Texas: K12FM Fort Stockton; K44FG Snyder; K25CP Tulia.

Commercial TV Stations:
Alabama: WDHN Dothan; WDHN-DT Dothan.
Arkansas: KFTA-DT Fort Smith; KFTA-TV Little Rock; KNWA-DT Rogers; KNWA-TV Rogers.
Illinois: WCIA Champaign; WCIA-DT Champaign; WMBD-DT Peoria; WMBD-TV Peoria; WQRF-DT Rockford; WQRF-TV Rockford; WCFN Springfield; WCFN-DT Springfield.

Indiana: WFFT-DT Fort Wayne; WFFT-TV Fort Wayne; WTTWO Terre Haute; WTTWO-DT Terre Haute.
Louisiana: KARD West Monroe; KARD-DT West Monroe.
Maryland: WHAG-DT Hagerstown; WHAG-TV Hagerstown.
Missouri: KSNF Joplin; KSNF-DT Joplin; KSFX-DT Springfield; KSFX-TV Springfield; KQTV St. Joseph; KQTV-DT St. Joseph.
Montana: KSVI Billings; KSVI-DT Billings.
New York: WROC-DT Rochester; WROC-TV Rochester; WFXV Utica; WFXV-DT Utica.
Pennsylvania: WJET-DT Erie; WJET-TV Erie; WBRE-DT Wilkes-Barre; WBRE-TV Wilkes-Barre.
Texas: KTAB-DT Abilene; KTAB-TV Abilene; KAMR-DT Amarillo; KAMR-TV Amarillo; KLBK-DT Lubbock; KLBK-TV Lubbock; KMID Midland; KMID-DT Midland; KBTY-DT Port Arthur; KBTY-TV Port Arthur; KLST San Angelo; KLST-DT San Angelo; KTAL-DT Texarkana; KTAL-TV Texarkana; KFDX-DT Wichita Falls; KFDX-TV Wichita Falls.

NICOLAS COMMUNICATIONS CORP.

111 Paseo Encinal
San Antonio, TX 78212
Phone: 210-824-5812
Officer:
Emilio Nicolas, President
Ownership: Emilio R. Nicolas; Guillermo Nicolas; Emilio Nicolas Jr..
LPTV Stations:
Texas: KCRP-CA Corpus Christi.

ANN K. NIXON

Box 772
Madison, FL 32341
LPTV Stations:
Florida: W03AO Madison.

CITY OF NOATAK

5900 E. Tudor Rd.
Anchorage, AK 99507
Phone: 907-269-5744
LPTV Stations:
Alaska: K09NG Noatak.

NOE CORP. LLC

Box 4067
Monroe, LA 71211
Phone: 318-388-8888
Officers:
George M. Noe, President
Betty S. Noe, Vice President
Roy A. Frostenson, Secretary-Treasurer
Ownership: Betty S. Noe Grantor Retained Annuity Trust, 66.7%; George M. Noe, 6.6%; James A. Noe III, 6.6%; Mary E. Noe Deane, 6.6%; Claire L. Noe Koch, 6.6%; Jane Erin Noe May, 6.6%.
LPTV Stations:
Arkansas: K18AB El Dorado.
Commercial TV Stations:
Louisiana: KNOE-DT Monroe; KNOE-TV Monroe.
Other Holdings:
Radio.

NOLOWIRE INC.

Box 501
Seiad Valley, CA 96086
LPTV Stations:
California: K04NU Seiad Valley; K08EQ Seiad Valley; K12JD Seiad Valley.

MARK CARL NOLTE

347 Van St.
Kermit, TX 79745
Phone: 727-389-9151
E-mail: email@marknolte.com
Represented (legal): Dan J. Alpert.

LPTV Stations:
Maine: W21BI Farmington.

CITY OF NOORVIK

5900 E. Tudor Rd.
Anchorage, AK 99507
Phone: 907-269-5744
LPTV Stations:
Alaska: K04IK Noorvik.

U. OF NORTH CAROLINA

910 Raleigh Rd.
Chapel Hill, NC 27514
Phone: 919-962-1000
Fax: 919-549-7201
Officer:
C. D. Spangler Jr., President
Represented (legal): Schwartz, Woods & Miller.
LPTV Stations:
North Carolina: W28AN Franklin; W27BD Highlands; W31AN Murphy; W19CR Tryon.
ETV Stations:

North Carolina: WUNF-DT Asheville; WUNF-TV Asheville; WUNC-DT Chapel Hill; WUNC-TV Chapel Hill; WUNG-DT Concord; WUNG-TV Concord; WUND-DT Edernton; WUND-TV Edernton; WUNK-DT Greenville; WUNK-TV Greenville; WUNM-DT Jacksonville; WUNM-TV Jacksonville; WUNE-DT Linville; WUNE-TV Linville; WUNU Lumberton; WUNU-DT Lumberton; WUNP-DT Roanoke Rapids; WUNP-TV Roanoke Rapids; WUNJ-DT Wilmington; WUNJ-TV Wilmington; WUNL-DT Winston-Salem; WUNL-TV Winston-Salem.

NORTH DAKOTA TELEVISION LLC

405 Park Ave.
Suite 702
New York, NY 10022-4405
Phone: 212-407-2205
Ownership: Wicks Television LLC, 69.68%; J. P. Morgan Partners (BHCA) LP, 17%; Halyard Capital Fund LP, 11.98%; Robert Gluck, 1.34%; WTLLC ownership; Carter F. Bales; Edgar R. Berner; Matthew E. Gormly III; Craig B. Klosk; Peter G. Smith, 20% equity & voting interests each. See also Wicks Broadcast Group LP.

LPTV Stations:
Montana: K13PL Glendive.
North Dakota: K09JM Jamestown; K02GA Lisbon; K09MF Wahpeton.
Commercial TV Stations:
North Dakota: KFYP-DT Bismarck; KFYP-TV Bismarck; KQCD-TV Dickinson; KVLV-DT Fargo; KVLV-TV Fargo; KMDT Minot; KUMV-TV Williston.

NORTHEASTERN PENNSYLVANIA ETV ASSOCIATION

100 WVIA Way
Pittston, PA 18640-6197
Phone: 570-344-1244
Fax: 570-655-1180
Officers:
Bart E. Ecker, Chairman
Bill Kelly, President & Chief Executive Officer
Mollie Worrell, Vice President, Development
Joseph Ghyrn, Vice President, Engineering
Mark Thomas, Vice President, Programming
Chris Norton, Vice President, Radio
Mike Burnside, Vice President, Corporate Communications
Donald Broderick, Treasurer
Ramona Alley, Secretary
Ownership: Non-profit association.
Represented (legal): Dow, Lohnes & Albertson PLLC.

LPTV Stations:
Pennsylvania: W63AB Mansfield; W25AQ Towanda.
ETV Stations:
Pennsylvania: WVIA-DT Scranton; WVIA-TV Scranton.
Other Holdings:
Radio.

NORTHEAST GOSPEL BROADCASTING INC.

Box 36
Kings Rd.
Busdirk, NY 12028
Phone: 518-686-0975
Officers:
Brian A. Larson, President
William Dagle, Vice President
Kevin Call, Treasurer
Ownership: Brian A. Larson, 33.3%; William Dagle, 33.3%; Kevin Call, 33.3%.
LPTV Stations:
New York: WVVC-LP Utica.

NORTHERN BROADCASTING COMMUNICATIONS INC.

126 Glen St
Glens Falls, NY 12801
Phone: 518-798-8000
Fax: 518-798-0735
E-mail: mcollins@northnews8.com
Ownership: Michael Collins, Pres..
LPTV Stations:
New York: WNCE-CA Glens Falls.

NORTHERN CALIFORNIA CONFERENCE ASSOCIATION OF SDA

Box 23165
401 Taylor Ave.
Pleasant Hill, CA 94523-0165
Phone: 925-685-4300
Officers:
Robert Spurgeon, Chairman
Richard Seltzer, Secretary
LPTV Stations:
California: K33HH Redding.

NORTHERN CALIFORNIA EDUCATIONAL TV ASSN. INC.

603 N. Market St.
Redding, CA 96003
Phone: 916-243-5493
Officers:
Robert Meyer, President
Alvin Cibula, Secretary-Treasurer
Nancy Tucker, Chief Financial Officer
Brian Anderson, Chief Engineer

Branch Office:
Library-Chico State University
Chico, CA 95928
Phone: 916-891-5493
Represented (legal): Schwartz, Woods & Miller; Carr, Kennedy, Peterson & Frost.
LPTV Stations:
California: K20DE Alturas; K13IT Canby & Alturas; K02HC Etna & Fort Jones; K28DB Fall River Mills & McArthur; K14HX Lakehead; K28CY Lewiston; K13IV Newell & Tule Lake; K39DG Trinity Center; K06GR Weed; K35DE Yreka, etc..

ETV Stations:
California: KDXE-TV Redding.

NORTHERN TELEVISION INC.

630 W. 4th Ave.
Suite 300
Anchorage, AK 99501

Phone: 907-257-5601
LPTV Stations:
Alaska: K08IZ BP Alaska Camp & Prudhoe Bay; K08LW Kenai & Soldotna; K66CF Palmer.

NORTHFORK TV TRANSLATOR SYSTEM

PO Box 397
1905 Palo Duro St.
Memphis, TX 79245
Phone: 806-259-2879
Fax: 806-259-3500
E-mail: acruze@valornet.com
Ownership: Arnold Cruze.
LPTV Stations:
Texas: K30HH Memphis; K27HM Quanah; K29FR Quanah; K31HC Quanah; K33HG Quanah; K39GH Quanah; K41HQ Quanah.

NORTH GEORGIA TELEVISION

101 S. Spencer St.
Dalton, GA 30721
Phone: 706-278-9713
Fax: 706-278-7950
Officers:
Doug Jensen, Chief Executive Officer
Doug Smith, Chief Operating Officer
Sherry Wein, Vice President, News
Doug Hoskins, Chief Financial Officer
Ownership: Life Ministries Inc..
LPTV Stations:
Georgia: WDNN-CA Dalton.

NORTH GIBSON SCHOOL CORP.

RR #4
Box 49
Princeton, IN 47670
Phone: 812-385-4851
Fax: 812-386-1531
Officers:
David Oldham, School Board President
Sandra Nixon, Chief Executive Officer
Mary Key, Vice President, School Board
Jerry Whitehead, Secretary-Treasurer
Marlene Fisher, Chief Financial Officer
Represented (legal): Arent Fox Kintner Plotkin & Kahn PLLC.
LPTV Stations:
Indiana: W06BD Princeton.

NORTH ROCKY MOUNTAIN TELEVISION LLC

860 U.S. Hwy. 1
Suite 108
North Palm Beach, FL 33408
Phones: 561-694-1280; 800-948-7101
LPTV Stations:
Montana: KMTM-LP Missoula.

NORTHSIDE BAPTIST CHURCH

302 W. 20th St.
Tifton, GA 31794
Phones: 912-386-5151; 912-382-6855
Fax: 912-382-9542
LPTV Stations:
Georgia: W38DG Tifton.

NORTH TEXAS PUBLIC BROADCASTING INC.

3000 Harry Hines Blvd.
Dallas, TX 75201
Phone: 214-871-1390
Fax: 214-754-0635
Officers:
Richard Rogers, Chairman
Gary Ferrell, President & Chief Executive Officer

Samuel Cheng, Vice President, Finance & Administration
Kevin Martin, Executive Vice President
Jeff Luchsinger, Vice President & Radio Station Manager

Rick Owen, Vice President, Engineering
Yvette Harris, Vice President, Marketing
Patricia Lyons, Vice President, Development
Sylvia Komatsu, Vice President, Production
Sharon Philippart, Vice President, Corp. Communications & Design, Web Management
Ownership: North Texas Public Broadcasting Inc..
Represented (legal): Schwartz, Woods & Miller; Kuhn, Fishman, Jones & Walsh (Dallas, TX).

LPTV Stations:
Texas: K44GS Wichita Falls.
ETV Stations:
Texas: KERA-DT Dallas; KERA-TV Dallas.
Other Holdings:
Radio, TV Translators.

NORTHWAY VILLAGE COUNCIL

Box 516
Northway, AK 99764
Phone: 907-778-2311
Officers:
Lee Titus, Chairman
Lorraine Felix, President
Jimmy Demit, Vice President
LPTV Stations:
Alaska: K02LB Northway.

NORTHWEST BROADCASTING LP

2111 University Park Dr.
Suite 650
Dkamos, MI 48864
Phone: 517-347-4141
Officers:
Brian Brady, President & Chief Executive Officer
Fred L. Levy, Secretary
Maria Sileno DeLoughry, Assistant Secretary
Ownership: Brian Brady.
LPTV Stations:
California: K41JB Yreka.
Washington: K09UP Colville; K69BF Stermit, etc.; KCYU-LP Yakima.
Commercial TV Stations:
New York: WICZ-DT Binghamton; WICZ-TV Binghamton.
Oregon: KMVU Medford; KMVU-DT Medford.
Washington: KAYU-DT Spokane; KAYU-TV Spokane.
Other Holdings:
Broadcasting Licenses LP, see listing..

NORTHWEST CHRISTIAN BROADCASTING

Box 7749
Salem, OR 97303-0146
Phone: 503-362-0862
Officer:
Dr. Richard Synowski, President
LPTV Stations:
Oregon: K26GJ Portland; K61CC Salem.

NTN/SAGINAW INC.

812 Cadillac St.
Box 939
Mackinaw City, MI 49701
Phone: 231-436-7731
Fax: 253-540-0980
E-mail: tvbob@nmo.net
Officer:
Robert A. Naismith, President

Low Power TV/Translator Owners

LPTV Stations:
Michigan: W44BQ Mount Pleasant; W610K
Mount Pleasant; WTCF-LP Pinconning.

VILLAGE OF NULATO

Pouch AC
Office of Governor-Telecom
Juneau, AK 99811
LPTV Stations:
Alaska: K04JF Nulato.

NUTRIOSO TV ASSOCIATION

Box 69
Nutrioso, AZ 85932
Phone: 928-339-4677
LPTV Stations:
Arizona: K07KC Nutrioso; K13WO Nutrioso.

OCEAN BROADCASTING ASSN.

RR3
Box 33
Dagsboro, DE 19939
Phone: 302-732-3933
E-mail: wewetv24@yahoo.com
Officers:

Elizabeth Neuhaus, President
Robert Neuhaus, Chief Executive Officer
John Franklin, Vice President, Sales
Joseph Scaramuzzo, Secretary-Treasurer
Ownership: Elizabeth Neuhaus; John Franklin;
Joseph Scaramuzzo, Principals.
Represented (legal): National Association Of
Regulatory Utility Commissioners (NARUC).
LPTV Stations:
Delaware: WLWP-LP Millsboro, etc.; WEWE-LP
Sussex County.
Maryland: WBLP-LP Ocean City.

OCEANIA BROADCASTING NETWORK INC.

875 Waimanu St.
Suite 110
Honolulu, HI 96813
Phone: 808-262-2000
Fax: 808-596-2646
E-mail: oceania@lava.net
Officers:

Christopher J. Racine, President
Wayne Kraiss, Vice President
Judith L. Racine, Secretary
Kenneth Wayman, Treasurer
LPTV Stations:
Hawaii: K42CO Honolulu.
Commercial TV Stations:
Hawaii: KLEI Kailua-Kona; KLEI-DT Kailua-Kona.

OD TV COMMUNICATIONS INC.

200 E. Robinson St.
Suite 500
Orlando, FL 32801
Phone: 407-843-5880
LPTV Stations:
Florida: WRFC-LP Orlando.

OGDEN NEWSPAPERS INC.

1500 Main St.
Wheeling, WV 26003
Phone: 304-233-0100
LPTV Stations:
Minnesota: K28AE Fairmont; K22AE New Ulm.
Newspapers:
Florida: Cape Coral Breeze
Iowa: Estherville Daily News; Fort Dodge
Messenger; Marshalltown Times-Republican;
Freeman Journal (Webster)
Michigan: Alpena News
Minnesota: New Ulm Journal; Fairmont Sentinel;
Marshall Independent

New York: Adirondack Enterprise (Saranac
Lake); Jamestown Post-Journal
Ohio: Martins Ferry Times-Leader
West Virginia: Elkins Inter Mountain; Martinsburg
Journal; Parkersburg Sentinel; Intelligencer
(Wheeling)
Wisconsin: Marshfield News-Herald

OHIO STATE U.

2400 Olentangy River Rd.
Columbus, OH 43210
Phone: 614-292-9678
Fax: 614-292-7625
Officer:
William E. Kirwan, President
Represented (legal): Dow, Lohnes & Albertson
PLLC.
LPTV Stations:
Ohio: W47AB Mansfield.
ETV Stations:
Ohio: WOSU-DT Columbus; WOSU-TV Colum-
bus; WPBO Portsmouth; WPBO-DT Portsmouth.
Other Holdings:
Radio.

KEVIN O'KANE

4811 Jenkins Rd.
Vernon, NY 13476
Phone: 315-829-4847
LPTV Stations:
New York: W29BJ Burlington; W13BR Oneida;
W12BZ Rome.

OKLAHOMA COMMUNITY TELEVISION LLC

Box 398
Sayre, OK 73662-0398
Phone: 405-808-2509
Officer:
Marvin Shirley, Chairman, Board of Managers.
Represented (legal): Holland & Knight LLP.
LPTV Stations:
Oklahoma: K36EV Altus; K38FJ Altus; K40FL
Altus; K42FL Altus; K45FH Altus; K49FE
Altus; K29EI Elk City; K54CM Elk City;
K56EY Elk City; K44AP Elk City, etc.;
K46AN Elk City, etc.; K48AP Elk City, etc.;
K50AL Elk City, etc.; K58CS Erick; K60CK
Erick, etc.; K62BQ Erick, etc.; K64AX Erick,
etc.; K66AQ Erick, etc.; K68AU Erick, etc.;
K51CV Gould; K53AV Hollis, etc.; K55BQ
Hollis, etc.; K57BB Hollis, etc.; K59BI
Hollis, etc.; K26EU Sayre; K28BY Strong
City; K30EF Strong City; K32DF Strong City;
K36AJ Strong City; K38AM Strong City;
K40AG Strong City; K42AG Strong City;
K17DH Weatherford; K20DX Weatherford;
K22ED Weatherford; K38HM Weatherford;
K41DS Weatherford.

OKLAHOMA EDUCATIONAL TELEVISION AUTHORITY

Box 14190
Oklahoma City, OK 73113
Phone: 405-848-8501
Fax: 405-841-9216
Officer:
Bill Thrash, Deputy Director, Programming &
Production
Ownership: Statutory corporation, established by
Oklahoma State Legislature.
Represented (legal): Cohn & Marks LLP.
LPTV Stations:
Oklahoma: K56AY Beaver; K55BV Boise City;
K58AX Buffalo; K54BB Duncan; K56BQ
Frederick; K63BA Idabel.
ETV Stations:
Oklahoma: KWET Cheyenne; KWET-DT Cheyenne;
KOET Eufaula; KETA-TV Oklahoma City;
KOED-DT Tulsa; KOED-TV Tulsa.

OMNIVISION INC.

4503 N. Luce Rd.
Alma, MI 48801
Phone: 989-235-3948
Fax: 989-235-6247
LPTV Stations:
Michigan: W22BH Crystal; W24BS Crystal;
W26BO Crystal.

ONEIDA COUNTY TRANSLATOR DISTRICT

10 Court St.
Malad City, ID 83252
Phone: 208-766-4405
LPTV Stations:
Idaho: K60AZ Malad; K46IM Malad City;
K52CO Malad City; K54AS Malad City;
K58AR Malad City; K48EA Malad City, etc.;
K50OH Malad City, etc..

101 TELEVISION

101 Centre, Suite G
Williams & Downs Ave.
Woodward, OK 73801
Phone: 580-256-3694
Fax: 580-256-3825
Officers:
J. Douglas William, Chairman, President &
Chief Executive Officer
Mike Mitchel, Secretary-Treasurer
Julia Hart, Chief Financial Officer
Ownership: Omni Broadcasting.
Represented (legal): Pillsbury Winthrop Shaw
Pittman LLP.
LPTV Stations:
Oklahoma: KOMI-LP Woodward.
Other Holdings:
Radio.

ON THE MAP INC.

102 Bainbridge Court
Apex, NC 27502
Phone: 919-303-5465
E-mail: rhl@mindspring.com
LPTV Stations:
North Carolina: WNCR-LP Tarboro.

OREGON COAST MEDIA INC.

Box 1802
Brookings, OR 97415
Phone: 541-661-3900
LPTV Stations:
Oregon: KBSC-LP Brookings.

OREGON PUBLIC BROADCASTING

7140 S.W. Macadam Ave.
Portland, OR 97219-3099
Phone: 503-244-9900
Fax: 503-293-4165
Officers:
Maynard Orme, President & Chief Executive
Officer
Jack Galiniche, Chief Operating Officer
Tom Doggett, Vice President, TV Programming
Jan Heskiss, Chief Financial Officer
Ownership: Oregon Public Broadcasting.
Represented (legal): Schwartz, Woods & Miller.
LPTV Stations:
Oregon: K6SCH Arlington; K23GK Astoria;
K11VI Elkton; K28JC Enterprise; K54DG
Florence; K04PK Paisley; K59BO Pendleton,
etc.; K61BU Port Orford; K16EM Prineville
& vicinity.
ETV Stations:
Oregon: KOAB-TV Bend; KOAC-DT Corvallis;
KOAC-TV Corvallis; KEPB-DT Eugene; KEPB-
TV Eugene; KTVR La Grande; KTVR-DT La
Grande; KOPB-TV Portland.

Other Holdings:
Radio.

OREGON TRAIL BROADCASTING CO.

1500 Foremaster Lane
Las Vegas, NV 89116
LPTV Stations:
Idaho: K13VK Arco; K13YF Ashton; K13VI
Blackfoot; K04OH Challis; K07VI Challis;
K51HF Origgs; K120E Firth-Basalt; K12NZ
Idaho Falls; K120A Pocatello; K13UF Rexburg;
K13VJ Shelley; K120B St. Anthony.

ARACELIS ORTIZ

PO Box 530391
Harlingen, TX 78553
Phone: 956-421-2635
Fax: 956-440-0471
LPTV Stations:
Texas: KMAO-LP Raymondville; KRYT-LP San
Antonio.
Other Holdings:
Broadcast holdings: See listings for Aracelis
Ortiz Corp., Faith Pleases God Church & Ortiz
Broadcasting.

CARLOS ORTIZ ESTATE, ARACELIS ORTIZ-EXECUTRIX

PO Box 1975
San Benito, TX 78586
Phone: 956-421-2635
Fax: 956-440-0471
LPTV Stations:
Texas: KJDF-LP Beaumont.
Other Holdings:
Broadcast holdings: Principal of Faith Pleases
God Church, see listing, applicant for multiple
TV stations.

CLARK ORTIZ

PO Box 530391
Harlingen, TX 78553
Phone: 956-421-2635
Fax: 956-440-0542
LPTV Stations:
Texas: KLAO-LP Corpus Christi; KWDT-LP
Corpus Christi; KOBLS-LP San Antonio.

KEVIN ORTIZ

PO Box 530391
Harlingen, TX 78553
Phone: 956-421-2635
LPTV Stations:
Texas: KEVI-LP San Antonio.

OTTUMWA AREA TRANSLATOR SYSTEM INC.

Box 423
Ottumwa, IA 52501
Phone: 641-652-7575
E-mail: ghughes@netins.net
Officers:
Glenn Hughes, President
Jerry Harshman, Vice President
Max Willhoit, Secretary
Joyce A. Amos, Treasurer
Ownership: Controlled by 11 member Board
of Directors.
LPTV Stations:
Iowa: K23CI Ottumwa; K25DE Ottumwa; K27CV
Ottumwa.

OTTUMWA MEDIA HOLDINGS LLC

6100 Fairview Rd.
Suite 600
Charlotte, NC 28210
Phone: 704-643-4148
Ownership: Thomas B. Henson, 90%; Macon
B. Moye, managing member, 10%.
Represented (legal): Thomas B. Henson.

LPTV Stations:
Missouri: K34CW Kirksville.
Commercial TV Stations:
Iowa: KYOU-DT Ottumwa; KYOU-TV Ottumwa.

CITY OF OURAY

PO Box 468
Ouray, CO 81427
LPTV Stations:
Colorado: K05JC Ouray; K07BV Ouray.

OWEN BROADCASTING LLC

Box 4300
Hopkinsville, KY 42241-4300
Phone: 270-885-4300
E-mail: owen@wkag.com
Represented (legal): Irwin, Campbell & Tannenwald PC.
LPTV Stations:
Kentucky: WKAG-CA Hopkinsville.

PACIFIC CHANNEL SAMOA

Box 340
Pago Pago, AS 96799
Phone: 684-633-2623
LPTV Stations:
American Samoa: K11UU Pago Pago.

JUAN G. PADIN

PO Box 142755
Arecibo, PR 00614
Phone: 787-383-9905
E-mail: jgpadin@prtc.net
LPTV Stations:
Puerto Rico: WVQS-LP Isabel Segunda.

PAGING ASSOCIATES INC.

24 Rockdale Rd.
West Haven, CT 06516
Phone: 203-932-3500
Fax: 203-933-2259
LPTV Stations:
Connecticut: W28AJ Allington; W65DZ Bridgeport.

PAGING SYSTEMS INC.

PO Box 4249
Burlingame, CA 94011-4249
Phone: 650-697-1000
Fax: 650-347-7243
E-mail: dmccom@pocketinet.com
LPTV Stations:
Florida: WLMF-LP Miami.

PAGOSA SPRINGS TV ASSOCIATION

PO Box 15
Pagosa Springs, CO 81147
LPTV Stations:
Colorado: K10GO Pagosa Springs; K58CJ Pagosa Springs.

RAUL & CONSUELO PALAZUELOS

1138 W. Church St.
Santa Maria, CA 93458
Phone: 805-928-7700
Fax: 805-928-8606
Officer:
Raul Palazuelos, President
Represented (legal): Fletcher, Heald & Hildreth PLC.
LPTV Stations:
California: K10HX Garberville; K11NE Hoopa; K08LD Miranda; K09UF Morro Bay; K08HJ Orleans; K10FS Rio Dell & Scotia; K07TA Santa Maria; K10KY Shelter Cove; K10EN Willow Creek.
Commercial TV Stations:
California: KVIQ Eureka; KVIQ-DT Eureka; KTAS San Luis Obispo; KTAS-DT San Luis Obispo.

PALO VERDE VALLEY TV CLUB INC.

Box 874
Blythe, CA 92225
Phone: 760-922-4150
Officer:
Bart Fisher, President
Represented (legal): Fletcher, Heald & Hildreth PLC.
LPTV Stations:
California: K24FA Blythe; K26FS Blythe; K29EC Blythe; K31FE Blythe; K33FD Blythe.

P & P CABLE HOLDINGS LLC

PO Box 97
Charlevoix, MI 49720
Phone: 231-547-2696
E-mail: tvbobn@charter.net
Officers:
Dan Pearce, President
Robert A. NalSmith, Vice President & Chief Operating Officer
Ownership: Daniel Pearce, Managing Member.
Represented (legal): Kenneth E. Hardman.
LPTV Stations:
Michigan: WXON-LP Flint; W32BT Mount Pleasant; W09CK Pinconning; W15BP Pinconning; W44BO Pinconning; WKJF-LP Pinconning; WKNX-LP Pinconning; WLLZ-LP Pinconning; WUHO-LP Pinconning.

PANHANDLE TELECASTING CO.

JOINT VENTURE
Box 10
Amarillo, TX 79105
Phone: 806-383-1010
LPTV Stations:
Texas: K41CA Kress & Tulla.

PAPPAS TELECASTING COMPANIES

500 S. Chinoweth Rd.
Visalia, CA 93277
Phone: 559-733-7800
Fax: 559-627-5363
E-mail: dpk@pappastv.com
Web site: http://www.pappastv.com
Officers:
Harry J. Pappas, Chairman & Chief Executive Officer
Dale Scherbring, Vice President & Engineering Director
Fatima Goncalves, Vice President, Programming, Azteca America Television Station Group

Rosemary Danon, Vice President, Online & New Media

Gary E. Cripe, General Counsel
Rueben Cuadros, Controller
Dennis J. Davis, President & Chief Operating Officer

LeBon G. Abercromble, Senior Executive Vice President, Planning & Development

Howard H. Shrier, Senior Executive Vice President & Chief Operating Officer, TV Stations Division

Peter C. Pappas, Executive Vice President, Legal & Governmental Affairs

Rich Elmendorf, Executive Vice President & Chief Financial Officer

Debbie Sweeney, Senior Vice President, Programming

Dale P. Kelly, Senior Vice President & Director, Engineering-Emeritus

Dale E. Alfieri, Vice President & General Counsel

Ownership: Harry J. Pappas, voting stock. See also Azteca Broadcasting Corp. & TV Americas de Omaha LLC, see listing.

Represented (legal): Paul, Hastings, Janofsky & Walker LLP; Fletcher, Heald & Hildreth PLC.

LPTV Stations:

California: KBBV-CA Bakersfield; KVVB-CA Bakersfield; KEAZ-LP Eureka; KMPH-CA Merced-Mariposa; KREN-LP Susanville; KFRE-CA Tulare; KDSL-CA Ukiah.
Florida: WMMF-LP Vero Beach.
Nebraska: KCAZ-LP Columbus; K42FV McCook; WCWH-LP McCook; KPTP-LP Norfolk; WWSW-CA North Platte; KAZO-LP Omaha; KKAZ-CA Omaha; KAZK-LP O'Neill; KOAZ-LP O'Neill; KAZD-LP Valentine; KHJP-LP Valentine.
Nevada: KNNC-LP Battle Mountain; KAZR-CA Reno; KMPM-LP Winnemucca.
New Mexico: KCWI-LP Alamogordo; KIAZ-LP Gallup.
Texas: KXK-CA Austin; KXCC-CA Corpus Christi; KHMV-CA Houston; KVVV-LP Houston.
Washington: KAZW-LP Yakima.
Commercial TV Stations:
Alabama: WLGA Opelika; WLGA-DT Opelika.
Arizona: KSWT Yuma; KSWT-DT Yuma.
California: KAZA-TV Avalon; KTNC-DT Concord; KTNC-TV Concord; KUNO-DT Fort Bragg; KUNO-TV Fort Bragg; KFRE-DT Sanger; KFRE-TV Sanger; KMPH-DT Visalia; KMPH-TV Visalia.
Iowa: KCWI-TV Ames; KPTH Sioux City; KPTH-DT Sioux City.
Nebraska: KWNB-DT Hayes Center; KWNB-TV Hayes Center; KHGI-DT Kearney; KHGI-TV Kearney; KPTM Omaha; KPTM-DT Omaha.
Nevada: KREN-DT Reno; KREN-TV Reno.
North Carolina: WCWG Lexington; WCWG-DT Lexington.
Texas: KAZH Baytown; KAZH-DT Baytown; KDBC-DT El Paso; KDBC-TV El Paso.
Washington: KCWK Walla Walla.
Wisconsin: WWAZ-DT Fond du Lac; WWAZ-TV Fond du Lac.
Other Holdings:
Radio, TV Translator.

PARADIGM BROADCASTING INC.

120-A Pontiac Business Center Dr.
Elgin, SC 29045
Phone: 803-419-6363
E-mail: sreim@midlandswb4.com
Ownership: Stefanie Rein, Pres., 51%; David Canfield, V.P., 49%.
Represented (legal): Pillsbury Winthrop Shaw Pittman LLP.
LPTV Stations:
South Carolina: W67DP Columbia; W49AN Myrtle Beach.

PARADISE TV LLC

5053 Ocean Blvd.
Suite 14
Sarasota, FL 34242-1607
Phone: 941-349-2165
E-mail: bohica1@comcast.net
Officer:
Burton J. Sherwood, Managing Member
Ownership: John G. Kompas, 25%; Kenneth Matz, 25%; Marke Nolte, 25%; Burton J. Sherwood, 25%.
Represented (legal): Irwin, Campbell & Tannenwald PC.
LPTV Stations:
Florida: WGAY-LP Key West.

PARADISE VALLEY TV ASSN.

414 E. Callender
Livingston, MT 59047
LPTV Stations:
Montana: K19CO Emigrant; K27DL Emigrant.

PARK CITY TELEVISION

111 E. Broadway
Suite 1080
Salt Lake City, UT 84111

Phones: 801-649-0045; 801-649-4501
Fax: 801-649-5696
Ownership: Park City Media Group LLC; Steve Marriott; Ron Shapiro, Principals.
LPTV Stations:
Utah: K45AX Park City.

R. K. PARKER COMMUNICATIONS LLC

Box 10095
Goldsboro, NC 27532
Phone: 919-735-9440
E-mail: bparker@pacc10tv.com
Officer:
Robert W. Parker, President & Manager
Represented (legal): Brooks, Pierce, McLendon, Humphrey & Leonard.
LPTV Stations:
North Carolina: WARZ-LP Smithfield.

PARKER HILL TV ASSOCIATION

925 6th St.
Room 207
Del Norte, CO 81132-3243
Phone: 719-657-2744
E-mail:
rgcommissioner@riograndecounty.org
LPTV Stations:
Colorado: K04JA Del Norte; K06KB Del Norte; K07KB Del Norte; K09BU Del Norte; K11EG Del Norte; K13CB Del Norte.

PAUL H. PASSINK

Box 350
Concord, VA 24538
LPTV Stations:
Virginia: W33AD Concord; WDRG-LP Lynchburg.

PATHWAY COMMUNITY RADIO INC.

6936 Henderson Rd.
Jamesville, NY 13078
Phone: 315-673-1269
Represented (legal): James L. Oyster.
LPTV Stations:
Pennsylvania: W13BY State College.

MERLE W. PEARCE

185 S. Brooks Rd.
Muskegon, MI 49442
LPTV Stations:
Michigan: W60CO Mount Pleasant.

PELICAN BROADCASTING CO.

1660 W. 2nd St.
800 Skylight Office Tower
Cleveland, OH 44113-1495
Phone: 216-781-5096
Officers:
David B. Maltz, President
Stuart Shorestein, Secretary-Treasurer
Ownership: David B. Maltz.
Represented (legal): Kaye, Scholer, Fierman, Hays & Handler LLP.
LPTV Stations:
Louisiana: KPBN-LP Baton Rouge.

PENSACOLA ACTS INC.

1836 Olive Rd.
Pensacola, FL 32514
Phone: 904-476-2203
LPTV Stations:
Florida: W39BP Pensacola.

PENTECOSTAL REVIVAL ASSN. INC.

Rte. 4
Box 1506
Palatka, FL 32177

Low Power TV/Translator Owners

Phones: 904-325-5854; 904-325-6323

Officers:

Rev. Oolly Harrell, President
James L. Harrell Sr., Vice President
James L. Harrell Jr., Vice President
Ella Shifflett, Secretary-Treasurer

Ownership: Rev. Oolly Harrell, 25%; James L. Harrell Sr., 25%; James L. Harrell Jr., 25%; Ella Shifflett, 25%.

LPTV Stations:

Florida: WJGV-LP Palatka.

PEOPLES TV ASSN.

Box AG
Moses Lake, WA 98837
Phone: 509-765-8658

Officers:

Jess Morris, President
Eve Runnels, Chief Executive Officer
Vern Corkins, Chief Operating Officer
Ownership: Non-profit corp.--Moses Lake, WA.
LPTV Stations:
Washington: K59IA Moses Lake, etc..
Other Holdings:
TV Translator.

BENJAMIN PEREZ

1801 Columbia Rd. NW
Suite 101
Washington, DC 20009
LPTV Stations:
Pennsylvania: WTOO-CA Altoona; WONT-LP
Johnstown.

JOSEPH M. PEREZ

2450 Eastmoor Dr.
Santa Rosa, CA 95405
Represented (legal): Wiley, Rein & Fielding.
LPTV Stations:
California: K48BQ Fort Bragg.

VILLAGE OF PERRYVILLE

Pouch AC
Office of Governor-Telecom
Juneau, AK 99811
LPTV Stations:
Alaska: K09NK Perryville.

SONNY PERSAD

183 Owasco Rd.
Auburn, NY 13021
LPTV Stations:
New York: W48AO Auburn.

PERSHING COUNTY

Box 357
Lovelock, NV 89419
Phone: 702-273-2613
Fax: 702-273-7058

Officers:

James Holland, Chairman
Lisa Jensen, Secretary-Treasurer
LPTV Stations:
Nevada: K18DP Lovelock.

PHARIS BROADCASTING INC.

523 Garrison Ave.
Box 573
Fort Smith, AR 72902
Phones: 479-288-0040; 479-785-4600
Fax: 479-785-4844

Officers:

Bill Pharis, Chief Executive Officer
Karen Pharis, Chief Operating Officer
Ownership: Bill Pharis; Karen Pharis.
Represented (legal): Irwin, Campbell & Tannenwald PC.

LPTV Stations:

Arkansas: KRAH-CA Paris.

Other Holdings:

Radio, TV Translator.

PHILADELPHIA TELEVISION

NETWORK INC.

1515 Market St.
Philadelphia, PA 19102

LPTV Stations:

Pennsylvania: WWJT-LP Philadelphia.

PHILLIPS COUNTY TV TRANSLATOR

Box 387
Malta, MT 59538
LPTV Stations:
Montana: K15AS Malta.

PIEDMONT TELEVISION HOLDINGS LLC

7621 Little Ave.
Suite 506
Charlotte, NC 28226
Phone: 704-341-0944

Officers:

Paul Brissette, President, Chief Executive
Officer & Treasurer
William A. Fielder III, Chief Financial Officer
Stephen J. Eley, Secretary
Barbara Cash, Assistant Secretary

Ownership: Wachovia Capital Partners Inc., 36.81%; BCI Growth V LP, 29.83%; BCI Growth IV LP, 25.6%; Wendell S. Reilly, 5.12%; GOCOM Broadcasting Corp., 2.16%; BCI Investors LLC, 0.49%; WCPI ownership; Wachovia National Bank; BCIG-VLP ownership; Glenpointe Associates LLC-I, Gen. Partner; ECIG-VLP ownership; Glenpointe Associates LLC-II, Gen. Partner; GBC ownership; Richard L. Gorman, Pres. & Treas., 51%; Katherine L. Gorman, Secy., 49%; BCIILLC ownership; Donald P. Remy, Managing Member, 15.79%; Stephen J. Eley, Managing Member, 16.79%; Theodore T. Horton Jr., Managing Member, 14.63%; J. Barton Goodwin, Managing Member, 13.20%; Hoyt J. Goodrich, Managing member, 12.93%; Peter Wilde, 10.33%; Mark Hastings, 10.33%; Thomas J. Cusick, 5.00%.

Represented (legal): Cohn & Marks LLP.

LPTV Stations:

Alaska: K09QH Kenai.
Ohio: WYFX-LP Youngstown.

Commercial TV Stations:

Alabama: WAAY-DT Huntsville; WAAY-TV
Huntsville.

Alaska: KTBY Anchorage.

Arkansas: KTVE El Dorado; KTVE-DT El
Dorado.

Georgia: WGXA Macon; WGXA-DT Macon;
WJCL Savannah; WJCL-DT Savannah.
Missouri: KSPR Springfield; KSPR-DT Spring-
field.

North Carolina: WYDD Greenville; WFXI
Morehead City; WFXI-DT Morehead City.
Ohio: WKBN-DT Youngstown; WKBN-TV
Youngstown.

Other Holdings:

Radio, TV Translator.

PILOT GROUP LP

745 Madison Ave., 24th Floor
New York, NY 10151
Phone: 212-486-4446

Ownership: Pilot Group GP LLC, General
Partner%; PGGPLLC ownership; Robert
W. Pittman, 76.7% votes; Mayo S. Stuntz
Jr., 17.2%; Paul M. McNicol, 4.1%; Robert
B. Sherman, 1.8% votes; Katonah Pittman
Ventures LLC, 72.7% assets; KPVLCC
ownership; Robert W. Pittman, votes, 51%
assets.

Represented (legal): Covington & Burling.

LPTV Stations:

Colorado: KXTU-LP Colorado Springs; K28GE
Woodland Park.

Michigan: W14CE Escanaba; W070B Marquette.
Missouri: K110J Sedalia, etc..

New Mexico: K43BU Clovis; K240U Dora;
K26DR San Jon.

New York: WSTQ-LP Syracuse.

Texas: K57CW Friona & Bovina.

Commercial TV Stations:

Colorado: KXRM-DT Colorado Springs; KXRM-
TV Colorado Springs.

Georgia: WFXL Albany; WFXL-OT Albany.

Illinois: WHOI Peoria; WHOI-OT Peoria.

Michigan: WBSF Bay City; WTOM-DT Cheboy-
gan; WTOM-TV Cheboygan; WLUC-OT
Marquette; WLUC-TV Marquette; WEYI-OT
Saginaw; WEYI-TV Saginaw; WPBN-OT
Traverse City; WPBN-TV Traverse City.

Missouri: KHQA-DT Hannibal; KHQA-TV Hanni-
bal; KRCG Jefferson City; KRCG-DT Jefferson
City; KTVO Kirksville; KTVO-DT Kirksville.

New Mexico: KVIH-OT Clovis; KVIH-TV Clovis.
New York: WSTM-OT Syracuse; WSTM-TV
Syracuse.

Ohio: WNWO-DT Toledo; WNWO-TV Toledo.
South Carolina: WACH Columbia; WACH-DT
Columbia; WPDE-DT Florence; WPDE-TV
Florence.

Texas: KVII-DT Amarillo; KVII-TV Amarillo;
KGBT-DT Harlingen; KGBT-TV Harlingen.

VILLAGE OF PILOT POINT

Pouch AC
Office of Governor-Telecom
Juneau, AK 99811
LPTV Stations:
Alaska: K09NO Pilot Point.

PINELLAS COUNTY SCHOOLS

301 4th St. SW
Largo, FL 34649-2942
Phone: 727-588-6357
Fax: 727-588-6202
Officer:
Brian Abe, Supervisor, ITV Programs/Production
LPTV Stations:
Florida: WPDS-LP Largo, etc..

PINE RIVER TV ASSOCIATION

Box 546
Bayfield, CO 81122
LPTV Stations:
Colorado: K36FA Bayfield & Ignacio.

THOMAS J. PIPER

1547 N. 121st St.
Wauwatosa, WI 53226
Phone: 414-547-6624
LPTV Stations:
Georgia: WAAU-LP Augusta.

PITKIN COUNTY TRANSLATOR DEPT.

76 Service Center Rd.
Aspen, CO 81611
Phone: 970-920-5395
Fax: 970-920-5374
E-mail: reneeh@co.pitkin.co.us
Web site: <http://www.aspenpitkin.com/depts/32>
Officer:

Renee Nofziger, Translator Administrator
LPTV Stations:
Colorado: K16FS Ashcroft; K19FH Ashcroft;
K06HU Aspen; K08HN Aspen; K50IN Aspen;
K04HO Basalt; K07KR Basalt; K09AG
Basalt; K33HY Basalt; K36GK Basalt; K29CK
Carbondale; K31CW Carbondale; K45HL
Carbondale; K48IC Carbondale; K35HK

Crystal, etc.; K56AO Crystal, etc.; K58AA
Crystal, etc.; K03AJ Lower Frying Pan;
K11LM Lower Frying Pan River; K69AO
Powderhorn; K04HP Redstone; K18GO
Redstone; K02IO Redstone, etc.; K02HI
Snowmass at Aspen; K04HH Snowmass
at Aspen; K10IW Snowmass at Aspen;
K04PO Thomasville; K14LQ Thomasville;
K09LE Upper Frying Pan River; K39HE
Woody Creek; K07RN Woody Creek, etc..

PIUTE COUNTY

Courthouse Bldg.
Junction, UT 84740
Phone: 435-577-2840
LPTV Stations:
Utah: K42FB Antimony; K17HD Circleville.

PLAINS-PARADISE TV DISTRICT

Box 1
Plains, MT 59859
LPTV Stations:
Montana: K21CA Plains, etc..

PLANETARY VOICES INSTITUTE INC.

948 Incline Way
Incline Village, NV 89451
Phone: 775-298-0018
LPTV Stations:
Nevada: K14AJ Incline Village.

PLEASANT VALLEY TV ASSN.

c/o Fire Department
PO Box 154
Howard, CO 81233
LPTV Stations:
Colorado: K04IC Howard.

PLEVNA PUBLIC SCHOOL TRUSTEES DISTRICT NO. 55

Box 158
Plevna, MT 59344
Phone: 406-772-5666
Fax: 406-772-5548
Officer:
Douglas Rowe, Chairman
LPTV Stations:
Montana: K23DJ Ekalaka; K24DD Plevna.
Other Holdings:
TV Translator.

GLENN R. & KARIN A. PLUMMER

15565 Northland Dr.
No. 900 W
Southfield, MI 48075
Phone: 810-559-4200
LPTV Stations:
Louisiana: WLPN-LP New Orleans.
Michigan: WLPC-LP Detroit.

POLLACK/BELZ BROADCASTING CO. LLC

Suite 200
6655 Poplar Ave.
Germantown, TN 38138
Phone: 318-473-0031
Fax: 318-442-4646
Officers:
William H. Pollack, President & Chief Executive
Officer
Martin S. Belz, Vice President
David L. Pollack, Treasurer

Branch Office:

6655 Poplar Ave.
Suite 200
Germantown, TN 38138
Ownership: William H. Pollack, 33.33%; Martin
S. Belz, 33.33%; David L. Pollack, 33.33%.
Represented (legal): Wood & Brinton.

LPTV Stations:

California: K12JL Burnt Ranch, etc.; K04NX Garberville & Redway; K07GJ Hoopa; K10NU Miranda; K11IQ Orleans; K04NY Rio Dell; K020D Shelter Cove; K08GR Willow Creek.

Louisiana: KWCE-LP Alexandria.

Commercial TV Stations:

California: KIEM-DT Eureka; KIEM-TV Eureka.
Louisiana: KLAX-DT Alexandria; KLAX-TV Alexandria.

Other Holdings:

Radio.

POPLAR TV DISTRICT

Box 128
Poplar, MT 59255
Phone: 406-768-3800

LPTV Stations:

Montana: K05KK Poplar; K48IA Poplar; K50GU Poplar.

W. R. PORTEE

11243 S. Vermont Ave.
Los Angeles, CA 90044

LPTV Stations:

California: K020H Fresno; K38GE Sacramento.

PORTER MOUNTAIN ANTENNA TV ASSOCIATION

Box 421
Show Low, AZ 85901

LPTV Stations:

Arizona: K05GB Snowflake, etc.; K07OJ Snowflake, etc.; K11NR Snowflake, etc..

CITY OF PORT HEIDEN

5900 E. Tudor Rd.
Anchorage, AK 99507
Phone: 907-269-5744

LPTV Stations:

Alaska: K04JT Port Heiden.

KATHY POTERA

157 Bunker Hill Rd.
Wyoming, PA 18644

LPTV Stations:

Pennsylvania: W54B0 Kingston.

POTTER VALLEY TELEVISION ASSOCIATION INC.

Box 157
Potter Valley, CA 95469

LPTV Stations:

California: K06DK Potter Valley; K08EE Potter Valley; K10EQ Potter Valley; K12DV Potter Valley; K66DQ Potter Valley; K69DI Potter Valley.

POWELL MEREDITH COMMUNICATIONS CO.

3301 S. 14th St.
Suite A-10
Arlene, TX 79605
Phone: 915-695-9898

Officers:

Amy Meredith, President
Scott Powell, Vice President
Represented (legal): Shainis & Peltzman, Chartered.

LPTV Stations:

Arizona: KBFY-LP Fortuna.

SANDRA B. POWLEY

9249 Dutch Hill Rd.
West Valley, NY 14171
Phone: 716-942-3000
Fax: 716-942-3010

LPTV Stations:

Kentucky: WBLU-LP Lexington.

PRAIRIEVIEW TV INC.

6545 Cecilia Circle
Minneapolis, MN 55435
Phone: 612-975-0548

Officer:

Tamara K. Campbell, Chief Executive Officer
Ownership: Tamara K Campbell; James Rittenour.

LPTV Stations:

Minnesota: K17CS Appleton; K19CW Appleton; K23DF Appleton; K29CC Appleton; K31BT Appleton; K33CR Appleton; K49ED Appleton; K58EO Appleton; K15DC Eden Prairie.

PRAISE THE LORD STUDIO CHAPEL

Box 1606
Placerville, CA 95667
Phone: 916-626-5322

Officers:

John R. Hartman, President
Jack W. Hartman, Vice President
Mary Hartman, Secretary-Treasurer
LPTV Stations:

California: KGTN-LP Placerville.

PRICE MEDIA CORP.

Box 2642
Morgan City, LA 70381
Phone: 504-384-6960

Fax: 504-385-1916

Ownership: Ginger A Price.

LPTV Stations:

Louisiana: KWBJ-LP Morgan City.

PRIEST LAKE TRANSLATOR DISTRICT

Box 53
Coolin, ID 83821
Phone: 208-443-3896

LPTV Stations:

Idaho: K09XY Coolin, etc..

PRIME CITIES BROADCASTING INC.

112 High Ridge Ave.
Ridgefield, CT 06877
Phone: 203-431-3366

Officer:

John B. Tupper, President & Secretary-Treasurer
Ownership: John B. Tupper, 51%; Bruce E. Fox, Dir., 46%; James R. Kelly, 3%. T.

LPTV Stations:

North Dakota: K38HA Dickinson; K38HS Williston; K44HR Williston.

Commercial TV Stations:

North Dakota: KNDX Bismarck; KXND Minot.

PRIME TIME CHRISTIAN BROADCASTING INC.

Box 61000
Midland, TX 79711
Phone: 432-563-0420

Fax: 432-563-1736

E-mail: info@ptcblc.com

Web site: http://www.godslearningchannel.com

Officers:

Albert O. Cooper, Chairman
Tommie J. Cooper, Vice President & Secretary-Treasurer

Branch Offices:

2401B N. Main
Clovis, NM 88101
Phone: 505-742-1800

88 East C.R. 112
Snyder, TX 79549
Phone: 625-573-9517

2606 S. Main
Roswell, NM 88201
Phone: 505-622-5778

5604 Martin Luther
Lubbock, TX 79704
Phone: 806-747-4997

Ownership: Non-profit corp.--Midland, TX.

Represented (legal): Cohn & Marks LLP.

LPTV Stations:

New Mexico: KAPT-LP Alamogordo; KCVLP-LP Clovis; KLCP-LP Las Cruces; KKGDLP Roswell.

Texas: KKCP-LP Bailing-Coleman; K46FO Big Spring; KPTC-LP Cisco; KPDN-LP Monahans; K64EC Pecos; KPKS-LP San Angelo; KSGD-LP Seminole; KWGD-LP Welch.

Commercial TV Stations:

New Mexico: KRPV Roswell; KRPV-DT Roswell.
Texas: KPTF Farwell; KPTB Lubbock; KPTB-DT Lubbock; KMLM Odessa; KMLM-DT Odessa; KPCB Snyder; KPCB-DT Snyder.

Other Holdings:

TV Translator.

JAMES L. PRIMM

41-645 Eclectic St.
Suite J-1
Palm Desert, CA 92260

LPTV Stations:

California: K28FK San Luis Obispo.

PRIORITY COMMUNICATIONS MINISTRIES

Box 372
Wilmington, DE 19899

LPTV Stations:

Delaware: WTSD-CA Wilmington.

PRISM BROADCASTING NETWORK INC.

8465 Holcom Bridge Rd.
Suite 210-303
Alpharetta, GA 30022
Phone: 770-953-3232
Fax: 770-953-3211

E-mail: vannnews@yahoo.com

LPTV Stations:

Florida: W29CW Duck Key.
Georgia: WANX-LP Atlanta.
Missouri: K28HP Jefferson City.

PROCLAIM BROADCASTING INC.

9406 New Glasgow Rd.
Scottsville, KY 42102
Phone: 270-618-8848

Fax: 270-618-4800

LPTV Stations:

Kentucky: WPBM-LP Scottsville.

PROFESSIONAL ANTENNA, TOWER & TRANSLATOR SERVICE

12469 64.50 Rd.
PO Box 1738
Montrose, CO 81402-1738
Phone: 970-209-4784

E-mail: alangreager@aol.com

Ownership: Alan B. Greager, Owner/Operator.

LPTV Stations:

Colorado: K19CE Montrose.

PROGRESSIVE CABLE COMMUNICATIONS INC.

Box 131689
Tyler, TX 75713
Phone: 800-653-7059

Fax: 983-561-9503

Ownership: Steve Houston, 50%; Velma Houston.

LPTV Stations:

Texas: K20DL Tyler.

PROGRESSIVE COMMUNICATIONS INC.

7617 Reading Rd.
Suite 214
Cincinnati, OH 45237

Officers:

Henry R. Riggins, President
Darlene Riggins, Secretary-Treasurer
Represented (legal): Brown, Nietert & Kaufman, Chartered.

LPTV Stations:

Texas: K20DL Tyler.

PROWERS COUNTY

County Courthouse
PO Box 1046
Lamar, CO 81052

LPTV Stations:

Colorado: K53AA Lamar & rural area; K55AK Lamar & rural area; K57AG Lamar & rural area; K59AH Lamar & rural area.

THE PSC LIQUIDATING TRUST

c/o Ocean Ridge Capital Advisors LLC, 56
Harrison St.
Suite 203A

New Rochelle, NY 10801

Phone: 914-235-1075

E-mail: ocean.ridge@earthlink.net

Ownership: The PSC Liquidating Trust; TPSCLT ownership;; Ocean Ridge Capital Advisors LLC; ORCALLC ownership; Bradley E. Scher, managing member & majority interest.

LPTV Stations:

Florida: WYPN-CA Gainesville; WMYG-LP Lake City.

Georgia: WBFL-CA Valdosta; WBVJ-LP Valdosta.

Mississippi: W23CM Tyertown.

Pennsylvania: W24DB Sayre.

Tennessee: WPDP-LP Cleveland.

Commercial TV Stations:

Florida: WGFL High Springs; WGFL-DT High Springs; WFXU Live Oak.

Georgia: WTLH Bainbridge; WTLH-DT Bainbridge.

Maine: WPME Lewiston; WPME-DT Lewiston; WPXT Portland; WPXT-DT Portland.

Pennsylvania: WOLF-DT Hazleton; WOLF-TV Hazleton; WQMY Williamsport.

Tennessee: WDSI-DT Chattanooga; WDSI-TV Chattanooga.

Other Holdings:

TV Translator.

PSTV PARTNERS LLC

1053 S. Palm Canyon Dr.
Palm Springs, CA 92264
Phone: 760-325-7191

E-mail: raventv1@aol.com

Officer:

Mitchell Sussman, Manager & Member

Represented (legal): Fletcher, Heald & Hildreth PLC.

LPTV Stations:

California: K09XW Palm Desert, etc..

PTR TELEVISION INC.

Box 601
Cidra, PR 00739

Low Power TV/Translator Owners

LPTV Stations:
Puerto Rico: WXWZ-LP Guayama.

PUERCO VALLEY TV ASSOCIATION INC.

Box 159
Chambers, AZ 86502
LPTV Stations:
Arizona: K110Z Chambers & Sanders; K07JR Sanders, etc.; K13KT Sanders, etc..

BENITA S. QUERUBIN

6116 Highboro Dr.
Bethesda, MD 20817
LPTV Stations:
District of Columbia: WIAV-LP Washington.
Maryland: WRAV-LP Ocean City.
New Jersey: WQAV-LP Atlantic City.

QUINCY BROADCASTING CO.

513 Hampshire St.
Box 80
Quincy, IL 62306
Phone: 217-228-6600
Fax: 217-228-6670
Officers:
Dennis R. Williams, Chairman
Martin M. Lindsay, Vice Chairman
Thomas A. Oakley, President, Chief Executive Officer & Treasurer
Ralph M. Oakley, Vice President, Chief Operating Officer & Assistant Secretary
Peter A. Oakley, Secretary & Assistant Treasurer
David A. Graff, Assistant Treasurer
Ownership: Quincy Newspapers Inc.; QNI ownership; A. O. Lindsay Trust, Lela B. Lindsay & F. M. Lindsay Jr., Trustees, 25.97%; Thomas A. Oakley, Trustee of Thomas A. Oakley Revocable Trust & On Behalf of Gordon M. Smith Trust, 12.52%; Lee Lindsay Curtis, Individually & as Co-Trustee of Lindsay Trust & Beneficiary of Barbara Lee Williams Trust, 7.14%; Lucy Lindsay Smith, 5.71%; Peter A. Oakley, Trustee of Peter A. Oakley Revocable Trust, 3%; Martin M. Lindsay, Custodian for Megan McKay Withworth, 2.97%.

Represented (legal): Wilkinson Barker Knauer LLP.

LPTV Stations:
Nebraska: K40HB Neligh, etc.; K51CC O'Neill.

Commercial TV Stations:
Illinois: WGEM-DT Quincy; WGEM-TV Quincy; WREX-DT Rockford; WREX-TV Rockford.

Indiana: WSJV Elkhart; WSJV-DT Elkhart.

Iowa: KTIV Sioux City; KTIV-DT Sioux City; KWWL Waterloo; KWWL-DT Waterloo.

Minnesota: KTTC Rochester; KTTC-DT Rochester.

West Virginia: WVVA Bluefield; WVVA-DT Bluefield.

Wisconsin: WYOW Eagle River; WYOW-DT Eagle River; WQOW-DT Eau Claire; WQOW-TV Eau Claire; WXOW-DT La Crosse; WXOW-TV La Crosse; WKOW-DT Madison; WKOW-TV Madison; WAOW-DT Wausau; WAOW-TV Wausau.

Newspapers:
Illinois: Quincy Herald-Whig
New Jersey: New Jersey Herald (Newton)

Other Holdings:
Radio
Television holdings: Holds option to purchase KXLT-TV Rochester, MN.

RADIANT LIGHT BROADCASTING

Box 301
Richland, WA 99352-0301
Phone: 509-943-9919
Officers:
Richard O. Tedeschi, Chairman
Allan Rither, Vice President

Douglas Campbell, Chief Financial Officer
Represented (legal): Allan Rither & David Hevel.

LPTV Stations:
Washington: KRLB-LP Richland; KWWO-LP Walla Walla.

RADIO ONE LICENSES INC.

5900 Princess Garden Pkwy.
Lanham, MD 20706
LPTV Stations:
Indiana: WDN-LP Indianapolis.

RAILROAD VALLEY GENERAL IMPROVEMENT DISTRICT

Duckwater, NV 89314
LPTV Stations:
Nevada: K06KM Duckwater; K07OR Duckwater.

RAINBIRD COMMUNITY BROADCASTING CORP.

123 Stedman St.
Ketchikan, AK 99901-6523
Phone: 907-225-9655
LPTV Stations:
Alaska: K09OX Ketchikan.

RAMA COMMUNICATIONS

4938 W. Colonial Dr.
Orlando, FL 32808
LPTV Stations:
Florida: WXXU-LP Altamonte Springs; WOKB-LP Orlando.

RAMAR COMMUNICATIONS II LTD.

PO Box 3757
Lubbock, TX 79452
Phone: 806-745-3434
Fax: 806-748-1949
Web site: <http://www.ramarcom.com>
Officers:
Brad Moran, President
Mary Moran, Secretary-Treasurer

Branch Office:
2400 Monroe NE
Albuquerque, NM 87190
Phone: 505-884-5353
Ownership: Ray Moran, 51%; Brad Moran, 49%.

Represented (legal): Leventhal, Senter & Lerman PLLC.

LPTV Stations:
New Mexico: K56FB Albuquerque; KTEL-LP Albuquerque; K45IL Hobbs; K46GY Santa Fe.

Texas: K48GB Lubbock; KJTV-CA Lubbock; KMYL-LP Lubbock; KXTQ-CA Lubbock; K40FK Matador; K42ES Matador; K47GE Matador; K44GL Plainview; K42ET Snyder; K47IP Snyder; K49GT Snyder.

Commercial TV Stations:
Colorado: KTLL-TV Ourango.
New Mexico: KTEL-TV Carlsbad; KUPT Hobbs; KUPT-DT Hobbs.

Texas: KJTV-DT Lubbock; KJTV-TV Lubbock.

Other Holdings:
Radio, TV Translator.

R AND S BROADCASTING LLC

144 Crest St.
Wethersfield, CT 06109-2217
Phone: 860-529-9303
E-mail: sminniti@cox.net
Ownership: Rita Minniti; Salvatore Minniti, Equity Members.
Represented (legal): Cohn & Marks LLP.

LPTV Stations:
Connecticut: WESA-LP Granby; WRNT-LP Hartford.

RAPID BROADCASTING CO.

2424 S. Plaza Dr.
Box 9549
Rapid City, SD 57709
Phone: 605-355-0024
Fax: 605-355-9274
Officers:
Gilbert D. Moyle, President
James F. Simpson, Chief Executive Officer
Gilbert D. Moyle III, Vice President
Clark D. Moyle, Secretary-Treasurer
Steve Mentele, Chief Financial Officer
Ownership: W. R. Barbour, 25%; Charles H. Lien, 25%; Gilbert D. Moyle, 16.7%; Gilbert D. Moyle III, 16.7%; Clark D. Moyle, 16.6%.
Represented (legal): Cole, Raywid & Braverman LLP.

LPTV Stations:
South Dakota: K40GS Rapid City; KKRA-LP Rapid City; KWBH-LP Rapid City.
Wyoming: K22AD Gillette.

Commercial TV Stations:
South Dakota: KNBN Rapid City; KWSO Sioux Falls; KWSO-DT Sioux Falls.

RASTUS BROADCAST

3200 Chestnut St.
Box 1115
Oneonta, NY 13820-5115
Phones: 607-433-8815; 607-286-3346
Fax: 607-286-7146
Ownership: Walter Rasmussen, Pres..
LPTV Stations:
New York: WISF-LP Oneonta.

DON RAYBURN JR.

Box 73272
Baton Rouge, LA 70874
LPTV Stations:
Louisiana: K24EO Rayville; K26EV Rayville.

DON RAYBURN SR.

Box 73272
Baton Rouge, LA 70874
LPTV Stations:
Michigan: W16BL Herman; W22BZ Herman; W24CD Herman.

MARTHA RAYBURN

Box 73272
Baton Rouge, LA 70874
LPTV Stations:
Michigan: W46CM Herman.

RAYCOM MEDIA INC.

201 Monroe St.
RSA Tower, Suite 710
Montgomery, AL 36104
Phone: 334-206-1400
Officers:
Paul McTear, President & Chief Executive Officer
Wayne Daugherty, Executive Vice President & Chief Operating Officer
Mary Carole McDonnell, Executive Vice President, Programming
Anne Adkins, Vice President, Marketing
Clyde Baucom, Vice President, Human Resources
Rebecca Bryan, Vice President, General Counsel
Marty Edelman, Vice President, Television
David Folsom, Vice President, Technology
Billy McDowell, Vice President, Research
Jeff Rosser, Vice President, Television

Susana Schuler, Vice President, News
Melissa Thurber, Vice President, Controller
Ownership: John E. Hayes, 17.5%; William C. Zortman, 13%; qualified company employees, none with more than 5% equity.

Represented (legal): Covington & Burling.
LPTV Stations:

Colorado: K50FS Bayfield; K39AH Durango; K31FS Pagosa Springs; K48HA Pagosa Springs.

Hawaii: K45CT Hilo; K63DZ Kailua Kona; K65BV Lihue; K27DW Wailuku.

Kentucky: WQTV-LP Murray; WQWQ-LP Paducah.

Louisiana: WBXH-CA Baton Rouge.

New Mexico: K27HP Alamogordo; K46FE Artesia; K44GC Aztec; K31DR Caballo; K33GD Capitan & Ruidoso; K47FX Carlsbad; K40HC Chama; K43FU Deming; K22GE Dulce; K39EJ Espanola; K27GJ Farmington; K18HF Gallup; K46FI Grants; K18DY Hillsboro; K27GL Hobbs; K50GM Hobbs; K20GQ Las Vegas; K31HQ Lordsburg; K22EU Montoya; K06HX Mora; K14KO Portales; K40DI Raton; K15FT Roswell; K34GL Santa Rosa; K45CU Shiprock; K25DI Silver City; K44JH Socorro; K120G Taos; K41FK Tohatchi; K278N Truth or Consequences; K48EH Tucumanari.

Commercial TV Stations:
Alabama: WAFF Huntsville; WAFF-DT Huntsville; WSFA Montgomery; WSFA-DT Montgomery; WDFX-DT Ozark; WDFX-TV Ozark.

Arizona: KOLD-DT Tucson; KOLD-TV Tucson.

Arkansas: KAIT Jonesboro; KAIT-DT Jonesboro.

Florida: WPGX Panama City; WPGX-DT Panama City; WFLX West Palm Beach; WFLX-DT West Palm Beach.

Georgia: WALB Albany; WALB-DT Albany; WTVM Columbus; WTVM-DT Columbus; WTOG-DT Savannah; WTOG-TV Savannah.

Hawaii: KHBC-DT Hilo; KHBC-TV Hilo; KFVE Honolulu; KFVE-DT Honolulu; KHNL-DT Honolulu; KOGG Wailuku.

Indiana: WRIE Evansville; WRIE-DT Evansville.

Kentucky: WAVE Louisville; WAVE-DT Louisville; WXIX-DT Newport; WXIX-TV Newport.

Louisiana: WAFB Baton Rouge; WAFB-DT Baton Rouge; KPLC Lake Charles; KPLC-DT Lake Charles; KSLA-DT Shreveport; KSLA-TV Shreveport.

Mississippi: WLOX Biloxi; WLOX-DT Biloxi; WLBT Jackson; WLBT-DT Jackson; WDAM-DT Laurel; WDAM-TV Laurel.

Missouri: KFVS-DT Cape Girardeau; KFVS-TV Cape Girardeau.

New Mexico: KASA-DT Santa Fe; KASA-TV Santa Fe.

North Carolina: WECT Wilmington; WECT-DT Wilmington.

Ohio: WUAB Lorain; WUAB-DT Lorain; WOIO Shaker Heights; WOIO-DT Shaker Heights; WTOG Toledo; WTOG-DT Toledo.

South Carolina: WIS Columbia; WIS-DT Columbia.

Tennessee: WTNZ Knoxville; WTNZ-DT Knoxville; WMC-DT Memphis; WMC-TV Memphis.

Texas: KCBT Lubbock; KCBT-DT Lubbock; KTRF Lufkin; KTRF-DT Lufkin; KLTV Tyler; KLTV-DT Tyler.

Virginia: WTVR-DT Richmond; WTVR-TV Richmond.

Other Holdings:
Radio, TV Translator.

Other Holdings:
Radio, TV Translator.

Other Holdings:
Radio, TV Translator.

Other Holdings:
Radio, TV Translator.

Other Holdings:
Radio, TV Translator.

Other Holdings:
Radio, TV Translator.

Other Holdings:
Radio, TV Translator.

Other Holdings:
Radio, TV Translator.

Other Holdings:
Radio, TV Translator.

Other Holdings:
Radio, TV Translator.

Other Holdings:
Radio, TV Translator.

Other Holdings:
Radio, TV Translator.

Other Holdings:
Radio, TV Translator.

South Dakota: K47IC Milbank; K44GG Murdo; K27HJ Sioux Falls; K33GX Sioux Falls; K35GR Sioux Falls.

RED RIVER BROADCAST CORP.

3600 S. Westport Ave.
Sioux Falls, SD 57116
Phone: 605-361-5555
Officers:
Myron Kunin, Chief Executive Officer
Ro Grignon, President
Kathy Lau, Vice President
Ownership: Curtis Squire Inc.; CSI ownership; Curtis Squire, 90%; Ro Grignon, 10%. Grignon & Squire also own KQDS Acquisition Corp., see listing.

Represented (legal): Phillips & Potach PA; Crowell & Moring LLP.

LPTV Stations:
Minnesota: K54AT Brainerd; K29EB Grand Rapids; K05IV Park Rapids.
South Dakota: K42FI Watertown.

Commercial TV Stations:
Minnesota: KBRR Thief River Falls.
North Dakota: KVRN Fargo; KVRN-DT Fargo; KJRR Jamestown; KNRR Pembina; KNRR-DT Pembina.

South Dakota: KDLV-DT Mitchell; KDLV-TV Mitchell; KDLT-DT Sioux Falls; KDLT-TV Sioux Falls.

REDWOOD EMPIRE PUBLIC TV INC.

Box 13
Eureka, CA 95502-0013
Phone: 707-445-0813

Ownership: J. Michael Brown; John Campbell; Roy Corsatti; Dee Daneri; Ron Harris; Carol Johnson; Nancy Kay; Pamela Kessler; Leslie G. Lawson; W. Timothy Needham; Joseph R. Orzoco; Cheryl A. Seidner; James N. Stanfield; Patrick Swartz, Board members.

LPTV Stations:
California: K09VQ Crescent City; K120V Shelter Cove.

ETV Stations:
California: KEET Eureka.

REDWOOD TV IMPROVEMENT CORP.

Box 51
Redwood Falls, MN 56283
Phone: 507-697-6489

LPTV Stations:
Minnesota: K17BV Redwood Falls; K19CV Redwood Falls; K25II Redwood Falls; K39CH Redwood Falls; K48GQ Redwood Falls; K52GU Redwood Falls.

REGION 1 TRANSLATOR ASSOCIATION

320 E. 10th Ave.
Yuma, CO 80759 - 3002
Phone: 970-848-5301
E-mail: rtsystems@plains.net

Officers:
Richard Starkebaum, President
Chuck Powell, Vice President
Stanley E. Shafer, Secretary-Treasurer
Ownership: Richard Starkebaum, 33.3% of votes; Chuck Powell, 33.3% of votes; Stanley E. Shafer, 33.3% of votes.

LPTV Stations:
Arizona: K30HA Yuma.
Colorado: K11UW Akron; K13XW Akron; K51HS Anton; K57IL Anton; K31FZ Haxdun; K33GM Haxdun; K35GO Haxdun; K39HM Haxdun; K41IT Haxdun; K43JJ Haxdun; K15FD Holyoke; K17EU Holyoke; K19EG Holyoke; K21FF Holyoke; K25GZ Holyoke; K29GI Holyoke; K14LB Idalia; K18FO Idalia; K20HM Idalia; K22GO Idalia; K28FX Idalia &

South Yuma County; K16EK Idalia & South Yuma County rural areas; K24EZ Idalia & South Yuma County rural areas; K26FP Idalia & South Yuma County rural areas; K47JH Julesburg; K49IN Julesburg; K51IL Julesburg; K53IY Julesburg; K55JC Julesburg; K57JE Julesburg; K14KL Pleasant Valley; K16ET Pleasant Valley; K18GM Pleasant Valley; K20GK Pleasant Valley; K24FU Pleasant Valley; K26GX Pleasant Valley; K28IX Pleasant Valley; K30GO Pleasant Valley; K54HL Wray; K58GV Wray.

REGISTER TV NEWS

314 W. Market St.
Sandusky, OH 44870
Phone: 419-625-5500

Officers:
Robert E. Pifer, President & Chief Executive Officer

David E. Hahn Jr., Chief Operating Officer
Ownership: Sandusky Newspapers Inc..

Represented (legal): Stu O'Hara.
LPTV Stations:
Ohio: W41AP Sandusky.

Newspapers:
Michigan: Grand Haven Tribune
Ohio: Sandusky Register; Norwalk Reflector
Tennessee: Kingsport Times News

RENVILLE COUNTY TV CORP.

800 E. Depue Ave.
Olivia, MN 56277
Phone: 320-523-2448

LPTV Stations:
Minnesota: K23FP Olivia; K45FR Olivia.

RESORT SPORTS NETWORK INC.

Box 7528
Portland, ME 04112
Phone: 207-772-5000

LPTV Stations:
Colorado: K28HI Breckenridge/Dillon.

RESORT TELEVISION USA LLC

Box 7528
Portland, ME 04112
Phone: 207-772-5000

LPTV Stations:
Colorado: K26GY Breckenridge; K36DB Sweetwater Creek.

DAN REYNOLDS

7828 Newton Line Rd.
Harrison, AR 72601
Phones: 870-741-4891; 870-424-6957

Fax: 870-365-7354
E-mail: dan@XL7v.com
Web site: http://www.XL7v.com

LPTV Stations:
Arkansas: K07XL Mountain Home.

REYNOLDS MEDIA INC.

7828 Newton Line Rd.
Harrison, AR 72601
Phone: 870-741-4891

E-mail: danr@altel.net
Officer:
Dan Reynolds, President

LPTV Stations:
Arkansas: K26GS Mountain Home.

RICE CAPITAL BROADCASTING CO. INC.

Box 1469
Crowley, LA 70527-1469
Phone: 337-783-1560

Fax: 337-783-1674
Officers:

Barry D. Thompson Sr., Chairman, President,
Chief Executive & Operating Officer

R. S. King Jr., Secretary

Annette G. Thompson, Treasurer & Chief Financial Officer

Ownership: Barry D Thompson Sr., 70%.
Represented (legal): Shaw Pittman.
LPTV Stations:

Louisiana: KAGN-LP Crowley; KAJN-LP Lafayette; KFAM-LP Lake Charles.

Other Holdings:
Radio.

RICHARD RICHARDS

Box 675
St. David, AZ 85630

LPTV Stations:
Arizona: K33CG Sierra Vista.

RICH COUNTY

County Courthouse
Randolph, UT 84064
Phone: 435-793-2415

LPTV Stations:
Utah: K26GH Randolph & Woodruff; K34FR Randolph & Woodruff; K40FY Randolph & Woodruff.

RIO BLANCO COUNTY TV ASSOCIATION

17497 Hwy. 64
Rangely, CO 81648

LPTV Stations:
Colorado: K04JX Barty Point rural area; K05CM Barty Point rural area; K07QE Barty Point rural area; K09VT Barty Point, etc.; K10DY Blue Mountain, etc.; K12EE Blue Mountain, etc.; K05GI Buford; K07RP Buford; K10HE Buford; K13QU Buford, etc.; K35DM Cathedral Bluffs area; K03HG Lower Piceance Creek; K07WH Lower Piceance Creek; K11TV Lower Piceance Creek; K13WY Lower Piceance Creek; K39DD Marvine Creek rural area; K50AS Marvine Creek rural area; K67EF Marvine Creek rural area; K69GJ Marvine Creek rural area; K48EC Marvine Creek, etc.; K30CK Meeker; K46DO Meeker; K48CL Meeker; K64BH Meeker; K12LT Meeker & rural area; K06JJ Meeker & surrounding rural area; K09FE Meeker, etc.; K09WZ Piceance Creek; K61BD Piceance Creek; K07QB Piceance Creek rural area; K64AV Piceance Creek rural area; K67BK Piceance Creek rural area; K62AB Stadtman Mesa, etc..

RIVER CITY BROADCASTING CORP.

111 W. Douglas Ave.
Suite 102
Wichita, KS 67202

Phone: 316-942-7948
LPTV Stations:
Kansas: KCTU-LP Wichita.

Other Holdings:
Radio.

RIVERTON FREMONT TV CLUB INC.

113 S. 2nd E
Box 628
Riverton, WY 82501

Phone: 307-856-3322
Officer:
Bill Willman, President

Represented (legal): Fager & Singer.
LPTV Stations:
Wyoming: K28HL Riverton; K32EL Shoshoni; K38EK Shoshoni, etc..

ROCKFLEET BROADCASTING II INC.

885 3rd Ave., 34th Floor
New York, NY 10022

Officers:
R. Joseph Fuchs, President
Jeffrey A. Smith, Executive Vice President & Director

Bruce M. Schnelwar, Senior Vice President
David A. Persing, Senior Vice President & Secretary

Howard Konos, Vice President, Treasurer & Assistant Secretary

John W. Adams, Director
Ownership: SDR Rockfleet Holdings LLC, 85%; Sheila O'Malley, 15%; SDRRLLC ownership; Randall Smith, 88%; Jeffrey Smith, 12%.

Represented (legal): Wiley, Rein & Fielding.
LPTV Stations:

Maine: WFXV-LP Bangor.
Michigan: W61CR Saut Ste. Marie; W54CR Traverse City.

Commercial TV Stations:
Michigan: WFOX-DT Cadillac; WFQX-TV Cadillac; WFUP Vanderbilt.

ROCKFLEET BROADCASTING LP

885 3rd Ave., 34th Floor
New York, NY 10022
Phone: 212-888-5500

Officers:
Jeffrey A. Smith, President

Bruce M. Schnelwar, Senior Vice President
David A. Pershing, Senior Vice President & Secretary

Kevin J. DeLuise, Vice President, Treasurer & Assistant Secretary

Ownership: Northland Television Inc., Gen. Partner, 91.84% voting; Bangor Communications Inc., Gen. Partner, 8.16% voting; BCI & NTL ownership; Rockfleet Holdings Inc.; RHI ownership; SDR Group Holdings Inc., 85%; R. Joseph Fuchs, 15%; SDRGHI ownership; Pengo Capital LLC, 99.4%; PCLLC ownership; Jeffrey Smith, Managing Member, 100% voting; Randall D. Smith 2005 Guaranteed Remainder Annuity Trusts, Randall D. Smith, Trustee, 42.45% equity; Randall D. Smith, 21% equity.

Represented (legal): Wiley, Rein & Fielding.
LPTV Stations:
Wisconsin: W27AU Wausau.

Commercial TV Stations:
Maine: WVII-DT Bangor; WVII-TV Bangor.
Wisconsin: WJFW-DT Rhinelander; WJFW-TV Rhinelander.

Other Holdings:
Radio.

ROCK POINT SCHOOL INC.

Hwy. 191
Rock Point, AZ 86545
Phone: 928-659-4221
Fax: 928-659-4235

Officers:
James W. Begay Sr., Chairman & President

Jimmie C. Begay, Chief Executive Officer
Clarence C. Begay, Vice President

Justin Jones, Secretary-Treasurer
Lucille Begay, Chief Financial Officer
Ownership: Rock Point School Board Inc..

LPTV Stations:
Arizona: K56CC Rock Point.

ROCKY MOUNTAIN PUBLIC BROADCASTING NETWORK INC.

1089 Bannock St.
Denver, CO 80204-9972
Phone: 303-620-5625

Fax: 303-620-5600
Officers:
James Morgese, General Manager

Donna Sanford, Programming Director
Bud Rath, Director, Network Engineering

Low Power TV/Translator Owners

Dan Flenniken, Director, Education
Betsy Boudreau, Director, Development
Tiffany Q. Tyson, Director, Communications
LPTV Stations:
Colorado: K04KB Aguilar; K44CT Boulder;
K59CL Coakdale; K46IE Cortez-Mesa; K02KJ
Del Norte; K52BC Delta; K55DR Delta;
K06GW Divide Creek, etc.; K29CZ Durango;
K06LX Glenwood Springs; K28HA Grand
Valley; K52GA Ignacio; K03FR La Veta;
K58FY Lake George, etc.; K07PA Manitou
Springs; K32CW Montrose, etc.; K13SN
Nucla; K09PJ Ouray, etc.; K61BR Ouray,
etc.; K58BV Paonia; K55CL San Luis Valley,
etc.; K49AH Silt, etc.; K15GL Trinidad,
Valdez, etc..
ETV Stations:
Colorado: KRMA-DT Denver; KRMA-TV Denver;
KRMJ Grand Junction; KRMJ-DT Grand
Junction; KTSC Pueblo.

WANDA ROLON

Box 24
Toa Alta, PR 00954
Phone: 787-730-5880
Fax: 787-797-5157
LPTV Stations:
Puerto Rico: WQJSJ-LP Quebradillas; WSJN-CA
San Juan.

ROSEAU COUNTY

606 5th Ave. SW
Room 16
Roseau, MN 56751
LPTV Stations:
Minnesota: K42CU Roseau.

ROSS COMMUNICATIONS LTD.

708 W. Hillcrest Ave.
Dayton, OH 45406
Phone: 937-275-7677
E-mail: skip@rossvp.com
LPTV Stations:
Ohio: WRXC-LP Dayton.

ROUND MOUNTAIN COMMUNITY TV CORP.

Box 23
Round Mountain, CA 96084
LPTV Stations:
California: K02GV Montgomery Creek, etc..

ROUND VALLEY CHAMBER OF COMMERCE

Box 458
Covelo, CA 95428
LPTV Stations:
California: K04GZ Covelo; K05EU Covelo;
K09PM Covelo; K11PT Covelo.

ROUTT COUNTY

PO Box 773598
Steamboat Springs, CO 80477
LPTV Stations:
Colorado: K19CF Hayden.

ROY WILLIAM MAYHUGH

701 Perdew Ave.
Ridgecrest, CA 93555-2422
Phone: 760-446-6794
E-mail: roy@mayhugh.com
Represented (legal): Smithwick & Belendiuk
PC.
LPTV Stations:
California: K61AJ Inyokem, etc.; K08NZ-D
Palmdale; K59AO Ridgecrest, etc.; K67AO
Ridgecrest, etc..

HOWARD F. ROYCROFT

555 13th St. NW
Washington, DC 20004

Phone: 202-637-6525
Represented (legal): Hogan & Hartson LLP.
LPTV Stations:
Arizona: K18CB Bullhead City.
Other Holdings:
TV Translator.

RSN WEST LLC

Box 7528
Portland, ME 04112
Phone: 207-772-5000
Represented (legal): Shaw Pittman.
LPTV Stations:
Nevada: K59GM Stateline.

CITY OF RUBY

Box 90
Ruby, AK 99768
LPTV Stations:
Alaska: K09PK Ruby.

RULE COMMUNICATIONS

2232 Dell Range Blvd.
Suite 306
Cheyenne, WY 82009-4994
Phone: 307-637-7777
Fax: 307-635-1771
E-mail: bob@rulecom.com
Represented (legal): Womble, Carlyle, Sandridge
& Rice PLLC.
LPTV Stations:
Wyoming: KMAH-LP Cheyenne; KPAH-LP
Laramie; K39GC Pinedale.
Other Holdings:
Radio.

RURAL CALIFORNIA BROADCASTING CORP.

5850 Labath Ave.
Rohnert Park, CA 94928
Phone: 707-585-8522
Fax: 707-585-1363
Officers:
Howard Nurse, Chairman
Susan Nix, Vice Chairman
Nancy Dobbs, President & Chief Executive
Officer
Terry Sterling, Secretary
Alice Gunn, Treasurer
LPTV Stations:
California: K35DO Hopland.
ETV Stations:
California: KRCB Cotati.
Other Holdings:
Radio.

RURAL OREGON WIRELESS TV INC.

Box 442
Lake Oswego, OR 97034
E-mail: edausman@kgw.com
LPTV Stations:
Oregon: K02JL La Pine; K04BJ La Pine;
K11GQ La Pine; K32CC Montgomery Ranch,
etc.; K34AI North La Pine; K38DT North La
Pine & Sun River; K63AT Wallowa; K65AY
Wallowa; K67BF Wallowa; K69AD Wallowa.

RURAL SERVICES OF CENTRAL MINNESOTA INC.

1401 S. Broadway
Pelican Rapids, MN 56572
Phone: 218-863-4600
Fax: 218-863-1172
Officers:
Dave Weakland, President
Michael Ostbye, Chief Financial Officer
Ownership: Lake Region Electric Cooperative.

LPTV Stations:
Minnesota: K31CH Erhard; K39CJ Erhard;
K41CS Erhard; K43CS Erhard; K51DC
Erhard.

RUTH LAKE COMMUNITY SERVICE DISTRICT

Box 31
Mad River, CA 95552
LPTV Stations:
California: K11LV Dinsmore.

SAGA COMMUNICATIONS INC.

73 Kercheval Ave.
Suite 201
Grosse Pointe Farms, MI 48236
Phone: 313-886-7070
Fax: 313-886-7150
E-mail: wlada@sagacom.com
Officers:
Edward K. Christian, Chairman, President &
Chief Executive Officer
Steven J. Goldstein, Executive Vice President,
Programming
Warren Lada, Senior Vice President, Operations
Marcia K. Loboito, Vice President & Secretary
Samuel D. Bush, Vice President, Treasurer &
Chief Financial Officer
Ownership: Publicly held.; Edward K Christian,
controlling interest.
Represented (legal): Smithwick & Belendiuk
PC.
LPTV Stations:
Texas: KMOL-LP Victoria; KUNU-LP Victoria;
KVTX-LP Victoria; KXTS-LP Victoria.
Commercial TV Stations:
Kansas: KOAM-DT Pittsburg; KOAM-TV Pitts-
burg.
Mississippi: WXVT Greenville; WXVT-DT
Greenville.
Texas: KAVU-DT Victoria; KAVU-TV Victoria.
Other Holdings:
Radio.

SAGAMOREHILL BROADCASTING LLC

2 Embarcadero Center, 23rd Floor
San Francisco, CA 94111
Phone: 415-788-2755
Officer:
Louis Wall, President
Ownership: Duff, Ackerman & Goodrich LP,
principal.
Represented (legal): Wiley, Rein & Fielding.
LPTV Stations:
Wyoming: K19FX Laramie.
Commercial TV Stations:
Alabama: WNCF Montgomery; WNCF-DT
Montgomery; WBMM Tuskegee; WBMM-DT
Tuskegee.
Nebraska: KSTF Scottsbluff; KSTF-DT Scotts-
bluff.
Texas: KGNS-DT Laredo; KGNS-TV Laredo.
Wyoming: KGWN-DT Cheyenne; KGWN-TV
Cheyenne.

SAGE BROADCASTING CORP.

406 S. Irving St.
San Angelo, TX 76903-6941
Phones: 915-655-6006; 915-673-2345
Fax: 915-655-8461
Officers:
Paris R. Schindler, Chairman
William Carter, President
Timothy R. Brown, Vice President & Secretary
Sherry S. Hawk, Vice President & Treasurer
Anne Marie Carter, Assistant Secretary

Branch Offices:
5189 Texas Ave.
Ablene, TX 79606
Phone: 915-793-1515
Fax: 915-698-8422
406 S. Irving
San Angelo, TX 76903
Phone: 915-655-6006
Fax: 915-655-8416

Ownership: Paris R Schindler, 32%; Sherry
S. Hawk, 32%; Suzanne S. Brown, 32%;
Anne Marie Carter, 3%; Timothy R. Brown,
0.33%.

Represented (legal): Cohn & Marks LLP.
LPTV Stations:
Texas: KIDZ-LP Abilene; KIDV-LP Albany;
KIDU-LP Brownwood; KIDT-LP Stamford;
KIDB-CA Sweetwater.

Commercial TV Stations:
Texas: KXVA Abilene; KIDY San Angelo;
KIDY-DT San Angelo.

Other Holdings:
Radio.

SAGEBRUSH COMMUNICATIONS INC.

2125 Sidney Baker North
Kerrville, TX 78028
Phone: 830-896-1230
Officers:
Kent Foster, President
Sherry Wheeler, Secretary
Represented (legal): Shainis & Peltzman
Chartered.
LPTV Stations:
Louisiana: K22GT Lake Charles.
Mississippi: W30CC Natchez.
Texas: K02GM Brady/Rochelle; K41HX San
Saba.

SAINTE 51 LP

Box 4159
Modesto, CA 95352-4159
Phone: 209-523-0777
Officer:
Chester Smith, President
Ownership: C & N Broadcast Division Inc.,
gen. partner; Sainte Network Inc., gen.
partner; CNBDI & SNI ownership.; Chester
Smith, Pres., 50%; Naomi L. Smith, V.P.,
50%; J. Wilmer Jensen, Secy.-Treas..
Represented (legal): Womble, Carlyle, Sandridge
& Rice PLLC.
LPTV Stations:
California: KCSO-LP Sacramento.

SAINTE PARTNERS II LP

Box 4159
Modesto, CA 95352-4159
Phone: 209-523-0777
Fax: 209-523-0839
E-mail: csmith@sainte.tv
Ownership: C & N Broadcast Division Inc.,
gen. partner, 50% votes; 1% equity; Sainte
Network Inc., gen. partner, 50% votes;
1.34% equity; Chester Smith, ltd. partner,
35.4% equity; Naomi L. Smith, ltd. partner,
35.4% equity; Albert I. & Virginia C.
Chance, ltd. partners, 7.38% equity; J.
Wilmer Jensen, ltd. partner, 7.38% equity;
Sharon D. Sepulveda, ltd. partner, 2.91%
equity; Madeline J. Roddy, ltd. partner,
2.82% equity; Center Family Trust, ltd.
partner, 2.24% equity; Dorothy Ibarra,
ltd. partner, 2.24% equity; Danny Roddy,
ltd. partner, 0.94% equity; Sean Roddy,
ltd. partner, 0.94% equity; CNBDI & SNI
ownership.; Chester Smith, Pres., 50%;
Naomi L. Smith, V.P., 50%; J. Wilmer
Jensen, Secy.-Treas..
LPTV Stations:
California: K38FQ Anderson/Central Valley;
KKEY-LP Bakersfield; KUCO-LP Chico; KXVU-
LP Chico; KZVU-LP Chico; K52FK Eureka;

K59FW Eureka; K67GU Eureka; KEMY-LP Eureka; KEUV-LP Eureka; KUVU-LP Eureka; K14MN Fortuna; K08NH Oroville; K04QC Palermo; K46HI Redding; KRVU-LP Redding. Oregon: KFBI-LP Medford; KMCW-LP Medford. Commercial TV Stations: California: KBVU Eureka; KBVU-DT Eureka; KCVU Paradise; KCVU-DT Paradise.

CITY OF ST. PETERSBURG

175 5th St. N
St. Petersburg, FL 33701
Phone: 813-893-7050
LPTV Stations:
Florida: WSPF-CA St. Petersburg.

J. B. SALAZAR

139 W. Nopal St.
Uvalde, TX 78801
Phone: 830-591-1120
LPTV Stations:
Texas: KLMV-LP Laredo; K59EY Uvalde; K61FM Uvalde; K69FC Uvalde; K72BN Uvalde & Knippa; K65EQ Uvalde, etc..

SALISBURY EDUCATIONAL BROADCASTING FOUNDATION

Box 186
Salisbury, MD 21801
LPTV Stations:
Maryland: W388N Salisbury.

SALISH KOOTENAI COLLEGE

Hwy. 93
Box 117
Pablo, MT 59855
Phone: 406-675-4800
Fax: 406-675-4801
Officers:
Joe McDonald, Chief Executive Officer
Audrey Reed, Chief Financial Officer
Represented (legal): Schwartz, Woods & Miller.
LPTV Stations:
Montana: KSKC-CA Pablo/Ronan; K28CF St. Ignatius.
Other Holdings:
TV Translator.

SALMON RIVER COMMUNICATIONS LP

4600 S. Regal St.
Spokane, WA 99223
Phone: 509-448-2828
Fax: 509-448-3815
Officers:
Robert J. Hamacher, Chairman & Chief Executive Officer
Paula Bauer, Chief Financial Officer
Ownership: Robert J Hamacher, Gen. Partner; JusDan Inc., Gen. Partner.
LPTV Stations:
Washington: K44CK Chelan; K35BJ Ellsford.

SAN BERNARDINO COMMUNITY COLLEGE DISTRICT

701 S. Mount Vernon Ave.
San Bernardino, CA 92410
Phone: 909-888-6511
Officers:
Stephanie Cereceras, Chairman
Stuart M. Bundy, Chancellor
Represented (legal): Tierney & Swift.
LPTV Stations:
California: KJHP-LP Morongo Valley.
ETV Stations:
California: KVCR-TV San Bernardino.
Other Holdings:
ITFS, Radio.

SAN BERNARDINO COUNTY

73658 Old Dale Rd.
Twenty-nine Palms, CA 92277-3280
Phone: 760-367-1833
E-mail: tv5@verizon.net
Officer:
James Parker, Senior Area Manager

LPTV Stations:
California: K15BZ Daggett; K19BS Daggett; K23BP Daggett; K35BQ Daggett; K39DW Daggett; K41CY Daggett; K48IP Daggett; K50HV Daggett; KTSK-LP Daggett; K46HT Daggett & rural area; K15FC Joshua Tree; K17GJ Joshua Tree; K21GR Joshua Tree, etc.; K25GK Joshua Tree, etc.; K15CA Lucerne Valley; K19BT Lucerne Valley; K41CB Lucerne Valley; K43EE Lucerne Valley; K48AD Lucerne Valley; K50EW Lucerne Valley; K54AD Lucerne Valley; K13WJ Morongo Valley; K14AB Morongo Valley; K16AA Morongo Valley; K21GI Morongo Valley; K30GU Morongo Valley; K32EM Morongo Valley; K34EU Morongo Valley; K40HX Morongo Valley; K48EM Morongo Valley; K67BH Morongo Valley; K03EK Newberry Springs; K06IQ Newberry Springs; K08IA Newberry Springs; K10DX Newberry Springs; K12JL Newberry Springs; K51DU Twenty-nine Palms & Twenty-nine Palms Marine Base; K29GK Twenty-nine Palms, etc.; K47IB Twenty-nine Palms, etc.; K49OC Twenty-nine Palms, etc..

BOARD OF TRUSTEES FOR SAN DIEGO U.

5200 Campanile Dr.
MC 5400
San Diego, CA 92182
Represented (legal): Dow, Lohnes & Albertson PLLC.
LPTV Stations:
California: K59AL La Jolla; K67AM La Jolla.

CITY OF SAND POINT

Box 16
Sand Point, AK 99661
LPTV Stations:
Alaska: K04HV Sand Point.

SANEL VALLEY TELEVISION ASSOCIATION

13750 Mount House Rd.
Hopland, CA 95449
Phone: 707-744-1722
LPTV Stations:
California: K06FA Hopland; K10FZ Hopland; K11TD Hopland; K13ID Hopland.

DEWEY SANFORD

1354 Sunset Dr.
Box 550
Grenada, MS 38901-0550
Phones: 662-226-1354; 662-227-1494
LPTV Stations:
Mississippi: W13CS Grenada.

SANGRE DE CRISTO COMMUNCAITIONS INC.

2200 7th St.
Pueblo, CO 81003
Phone: 719-544-5781
Officers:
David Whitaker, President & General Manager
Quentin Henry, Chief Engineer
Represented (legal): Dow, Lohnes & Albertson PLLC.

LPTV Stations:
Colorado: K19DY Canon City; K30AA Colorado Springs.

SAN JUAN BASIN AREA VOCATIONAL-TECHNICAL SCHOOL

Box 970
Cortez, CO 81321
Phone: 970-565-8457
Fax: 970-565-8450
Officers:
Howard N. Acott, Chief Executive Officer
Jeanine Nunn, Chief Financial Officer
Ownership: State of Colorado/Montezuma County School Districts.
LPTV Stations:
Colorado: K41DE Cortez & Mancos.

SAN JUAN COUNTY

117 S. Main
Monticello, UT 84535
Phone: 435-587-3223
LPTV Stations:
Utah: K36AK Blanding & Monticello; K38AJ Blanding & Monticello; K44AG Blanding & Monticello; K46AF Blanding & Monticello; K04PI Bluff; K02PU Bluff & area; K13XS Bluff & area; K02PT Mexican Hat; K04PG Mexican Hat; K06NK Mexican Hat; K13XO Mexican Hat; K02PX Navajo Mountain School, etc.; K06NR Navajo Mountain School, etc.; K02PV Oljeto; K04OZ Oljeto; K05LF Oljeto; K06NM Oljeto; K07XO Oljeto; K11US Oljeto; K13XP Oljeto.

SAN-LEE COMMUNITY BROADCASTING INC.

Box 4646
Sanford, NC 27331
Phone: 919-776-4646
Fax: 919-776-0125
Officers:
Rudy Holland, Chairman
Dennis Maddox, President
Donald Perrell, Chief Executive Officer
David Yarborough, Secretary
Charlie Welborn, Chief Financial Officer
LPTV Stations:
North Carolina: WBFT-CA Sanford.

SAN LUIS VALLEY TELEVISION INC.

PO Box 241
La Jara, CO 81140
Phone: 719-843-5883
Officer:
Jim Horton, President
LPTV Stations:
Colorado: K45GD Romeo, etc..

SANPETE COUNTY

160 N. Main
Manti, UT 84642
Phone: 435-835-2131
LPTV Stations:
Utah: K46HO Mount Pleasant; K48IL Mount Pleasant.

VILLAGE OF SAVOONGA

5900 E. Tudor Rd.
Anchorage, AK 99507
Phone: 907-269-5744
LPTV Stations:
Alaska: K09NL Savoonga.

SCHINDLER COMMUNITY TV SERVICES

Box 297
Belcourt, ND 58316

Officers:
Fred Schindler Jr., Chairman
Sharon Trotter, Secretary-Treasurer
LPTV Stations:
North Dakota: K53DH Belcourt; K55FH Belcourt; K57EY Belcourt; K59DM Belcourt; K51EX Turtle Mountain Indian Reservation; K61EF Turtle Mountain Indian Reservation; K63ER Turtle Mountain Indian Reservation; K65FE Turtle Mountain Indian Reservation.

LARRY L. SCHRECONGOST

Box 1032
Indiana, PA 15701-1032
Phone: 724-349-8849
LPTV Stations:
Pennsylvania: WLLS-LP Indiana.
Other Holdings:
Radio.

SCHURZ COMMUNICATIONS INC.

225 W. Colfax Ave.
South Bend, IN 46626
Phone: 574-287-1001
Fax: 574-287-2257
E-mail: mburdick@schurz.com
Web site: http://www.schurz.com
Officers:
Charles D. Pittman, Senior Vice President, Newspapers
Franklin D. Schurz Jr., President
James M. Schurz, Senior Vice President
Marcia K. Burdick, Senior Vice President, Broadcasting
Todd F. Schurz, Vice President
Mary Schurz, Vice President & Secretary
Scott C. Schurz, Vice President
David C. Ray, Vice President
Gary N. Hoipkemier, Senior Vice President & Chief Financial Officer
Ownership: Franklin D. Schurz Jr.; Mary Schurz; James M. Schurz; Scott C. Schurz, 18.75% each, Trustees.
Represented (legal): Hogan & Hartson LLP; Bryan Cave LLP.

LPTV Stations:
Missouri: K17DL Branson; K15CZ Springfield.
Virginia: W04AG Garden City, etc..
Commercial TV Stations:
Georgia: WAGT Augusta; WAGT-DT Augusta.
Indiana: WSBT-DT South Bend; WSBT-TV South Bend.
Missouri: KYTV Springfield; KYTV-DT Springfield.
Virginia: WDBJ Roanoke; WDBJ-DT Roanoke.
Newspapers:
California: Imperial Valley Press (El Centro)
Indiana: Bloomington Herald Times; Bedford Times-Mail; Martinsville Reporter; South Bend Tribune
Kentucky: Danville Advocate-Messenger; The Jessamine Journal
Maryland: Hagerstown Mail; Hagerstown Herald
Pennsylvania: Somerset Daily American
Other Holdings:
Radio.

E. W. SCRIPPS CO.

312 Walnut St.
28th Floor
Cincinnati, OH 45202
Phone: 513-977-3000
Fax: 513-977-3721
Web site: http://www.scripps.com
Officers:
William R. Burleigh, Chairman & Chief Executive Officer
Ken Lowe, President & Chief Operating Officer
Richard A. Boehne, Executive Vice President
Frank Gardner, Senior Vice President, Interactive Media

Low Power TV/Translator Owners

James Hart, Senior Vice President, TV Station Group

Craig Standen, Senior Vice President, Corporate Development

Alan M. Horton, Senior Vice President, Newspapers

Gregory L. Ebel, Vice President, Human Resources

John Lansing, Vice President, Broadcast Television

Timothy Stautberg, Vice President, Investor Relations

E. John Wolfzom, Vice President & Controller

M. Denise Kuprionis, Secretary

Ownership: Publicly held.

Represented (legal): Baker & Hostetter LLP.

LPTV Stations:
Arizona: K44CN Cottonwood; K52CM Flagstaff; K57FY Kingman; K47DJ Prescott.

Commercial TV Stations:
Arizona: KNXV-DT Phoenix; KNXV-TV Phoenix.

California: KCNS San Francisco; KCNS-DT San Francisco.

Connecticut: WSAH Bridgeport.

Florida: WFTS-DT Tampa; WFTS-TV Tampa; WPTV West Palm Beach; WPTV-DT West Palm Beach.

Kansas: KMCI Lawrence; KMCI-DT Lawrence.

Maryland: WMAR-DT Baltimore; WMAR-TV Baltimore.

Massachusetts: WMFP Lawrence; WMFP-DT Lawrence.

Michigan: WXYZ-DT Detroit; WXYZ-TV Detroit.

Missouri: KSHB-DT Kansas City; KSHB-TV Kansas City.

North Carolina: WRAY-DT Wilson; WRAY-TV Wilson.

Ohio: WOAC Canton; WOAC-DT Canton; WCPO-DT Cincinnati; WCPO-TV Cincinnati.

WEWS-DT Cleveland; WEWS-TV Cleveland.

Oklahoma: KJRH Tulsa; KJRH-DT Tulsa.

Newspapers:
Alabama: Birmingham Post-Herald

California: Redding Record Searchlight, Ventura Star Newspapers

Colorado: Boulder Daily Camera, Denver Rocky Mountain News

Florida: Fort Pierce Tribune, Naples Daily News, The Stuart News, Vero Beach Press-Journal

Indiana: Evansville Courier-Press

Kentucky: The Kentucky Post

New Mexico: The Albuquerque Tribune

Ohio: The Cincinnati Post

South Carolina: Anderson Independent Mail

Tennessee: The Commercial Appeal (Memphis), The Knoxville News Sentinel

Texas: Abilene Reporter News, Corpus Christi Caller-Times, Standard Times (San Angelo), Times Record News (Wichita Falls)

Washington: Bremerton Sun

Other Holdings:
Cable Network: Do It Yourself Network, Fine Living Network, The Home & Garden Television Network; TV Food Network (majority interest)

Features syndicator: United Media, licensor & syndicator of news features & comics

Production: Scripps Productions, producer of cable programs.

CITY OF SELAWIK
Box 49

Selawik, AK 99770

Phone: 907-269-5744

LPTV Stations:
Alaska: K02JU Selawik.

SELECTIVE TV INC.
2308 S. Broadway

Box 665
Alexandria, MN 56308

Phone: 320-763-5924

Officers:
Merv Mock, President

Ann Malmgren, Secretary-Treasurer

Ownership: Non-profit organization--Alexandria, MN.

Represented (legal): Rosenman & Colin LLP.

LPTV Stations:
Minnesota: K14LZ Alexandria; K16CO Alexandria; K18DG Alexandria; K21GN Alexandria; K26CL Alexandria; K30AF Alexandria; K32EB Alexandria; K34AF Alexandria; K48DV Alexandria; K50DB Alexandria; K52DZ Alexandria; K58DS Alexandria; K60EJ Alexandria; K62AU Alexandria; K65HD Alexandria.

Other Holdings:
TV Translator.

SEVENTH DAY ADVENTIST COMMUNITY HEALTH
Box 5029

Manhasset, NY 11030

LPTV Stations:
New York: W29CF Hempstead.

SEVIER COUNTY
Courthouse Bldg.

Richfield, UT 84701

Phone: 435-896-9262

Officer:
Johnny C. Parsons, Technical Advisor

LPTV Stations:
Utah: K13YL Fishlake Resort; K47BD Juab County (rural); K18HO Salina & Redmond; K23FK Salina & Redmond.

CITY OF SEWARD
Box 167

Seward, AK 99664

LPTV Stations:
Alaska: K03FO Seward; K07PG Seward.

SGI PARTNERS LP
437 5th Ave., 11th Floor

New York, NY 10016-2205

Phone: 203-353-8555

LPTV Stations:
New York: WRNN-LP Nyack.

JOSEPH W. SHAFFER
Box 10310

Prescott, AZ 86304-0310

Phone: 928-717-0828

E-mail: jshaffer@shafcomm.com

LPTV Stations:
Florida: W21BK Tallahassee.

New Mexico: K43HW Albuquerque.

Texas: KADF-LP Austin.

Other Holdings:
Radio.

VILLAGE OF SHAGELUK
5900 E. Tudor Rd.

Anchorage, AK 99507

Phone: 907-269-5744

LPTV Stations:
Alaska: K10KH Shageluk.

NORMAN R. SHARPE
6101 W. Michelle Dr.

Glendale, AZ 85308

Phone: 602-582-8087

LPTV Stations:
Arizona: K30EP Wickenburg.

TIA SHAW
788 Riford Rd.

Craig, CO 81625

Phone: 970-826-2662

LPTV Stations:
Colorado: K27FA Craig.

DOUGLAS L. SHELDAHL
Box 201

Huxley, IA 50124

Phone: 515-597-3138

LPTV Stations:
Wisconsin: W44BF La Crosse.

Other Holdings:
LPTV: See TV-45 Inc..

TWYLA P. SHELDAHL TRUSTEE, R. B. SHELDAHL ESTATE
6825 N.W. 100th St.

Johnston, IA 50131

Phone: 515-986-3355

LPTV Stations:
Iowa: K39EX Iowa City.

SHENANDOAH VALLEY EDUCATIONAL TV CORP.
298 Port Republic Rd.

Harrisonburg, VA 22801

Phone: 703-434-5391

Officer:
Maurice J. Bresnahan, Chief Executive Officer

Ownership: Community owned.

Represented (legal): Covington & Burling.

LPTV Stations:
Virginia: W50CM Charlottesville; W45AW Fulks Run.

ETV Stations:
Virginia: WVPY Front Royal; WVPY-DT Front Royal; WVPT Staunton; WVPT-DT Staunton.

SHERJAN BROADCASTING CO. INC.
1520 N.W. 79th Ave.

Miami, FL 33126

Phone: 305-381-8417

Officers:
Omar Romay, Chairman & Chief Executive Officer

Sherwin Grossman, President

Julio Defrancesco, Chief Operating Officer

Marcelo Soldano, Chief Financial Officer

Represented (legal): Freeman, Haber, Rojas & Stanham LLP.

LPTV Stations:
Florida: WJAN-CA Miami.

SHIELDS VALLEY TV TAX DISTRICT
439 Flathead Creek Rd.

Wilsall, MT 59086

Phone: 406-578-2066

Officers:
Bob Queen, Chairman

Tom Sarrazin, President

Kelly Woosley, Secretary-Treasurer

LPTV Stations:
Montana: K17BT Livingston.

VILLAGE OF SHUNGNAK
Shungnak, AK 99773

LPTV Stations:
Alaska: K09NH Shungnak.

SIERRA BROADCASTING CO.
1500 Foremaster Lane

Las Vegas, NV 89101

Phone: 702-642-3333

Fax: 702-657-3423

Officers:
James E. Rogers, President

Barbara Clark, Secretary

Scott Mattox, Chief Financial Officer

Branch Office:
1790 Vassar St.

Reno, NV 89502

Phone: 702-322-4444

Ownership: Sunbelt Broadcasting Co., see Sunbelt Communications Co..

Represented (legal): James E. Rogers.

LPTV Stations:
California: K33CN South Lake Tahoe; K56BW Tahoe City.

Nevada: K16GK Ely.

Commercial TV Stations:
Nevada: KWNV Winnemucca.

SIERRA GRANDE TV COOPERATIVE INC.
Box 187

Des Moines, NM 88418

LPTV Stations:
New Mexico: K62AR Capulin & Des Moines.

SIERRA JOINT COMMUNITY COLLEGE DISTRICT
5000 Rocklin Rd.

Rocklin, CA 95677

Phone: 916-781-0406

Fax: 916-781-0455

Officers:
Kevin M. Ramirez, President & District Superintendent

Brian Haley, Dean, Learning Resources Center

Deborah Blue, Vice President, Instruction

John DeLury, Chief Financial Officer

LPTV Stations:
California: K16CX Grass Valley.

MARK SILBERMAN
1801 Avenue of the Stars

Suite 640

Los Angeles, CA 90067

Phone: 310-552-7970

Fax: 310-277-3069

E-mail: msilberman@earthlink.net

LPTV Stations:
North Dakota: K57JD Wilton.

Texas: K57JI Evant.

Other Holdings:
Broadcast: See MS Communications LLC.

MARY R. SILVER
425 McFarland

Kerrville, TX 78029

Phone: 830-792-5100

Fax: 830-792-5105

E-mail: mary@kvhc.com

Web site: <http://www.kvnc.com>

LPTV Stations:
Texas: KVHC-LP Kerrville.

SINCLAIR BROADCAST GROUP INC.
10706 Beaver Dam Rd.

Cockeysville, MD 21030

Phone: 410-568-1500

Fax: 410-568-1533

Web site: <http://www.sbginc.net>

Officers:
David D. Smith, President & Chief Executive Officer

David B. Army, Executive Vice President & Chief Financial Officer

J. Duncan Smith, Vice President & Secretary

Frederick G. Smith, Vice President

Barry M. Faber, Vice President & General Counsel

Nat S. Ostroff, Vice President, New Technology

Lucy Rutishauser, Vice President, Corp. Finance & Treasurer

Donald H. Thompson, Vice President, Human Resources

Tom Waters, Vice President, Purchasing
David R. Bochenek, Chief Accounting Officer
Ownership: David D. Smith, 24.6% votes, 11.5% equity; J. Duncan Smith, 25.1% votes, 11.4% equity; Frederick G. Smith, 19.2% votes, 9.2% equity; Robert E. Smith, 17% votes, 7.7% equity.

Represented (legal): Pillsbury Winthrop Shaw Pittman LLP.

LPTV Stations:

Alabama: W62BG Birmingham.
New York: W16AX Ithaca.

North Carolina: W06AQ Bat Cave, etc.; W12AQ Black Mountain; W05AP Brasstown, etc.; W08AN Bryson City, etc.; W12AU Burnsville; W05AF Cherokee; W11AJ Franklin; W12CI Hot Springs; W06AP Maggie Valley, etc.; W10AP Marion, etc.; W06AL Oteen/Warren; W11AQ Robbinsville, etc.; W06AN Sapphire Valley, etc.; W06AD Spruce Pine; W05AE Sylva, etc.; W05AC Tryon, etc.; W12AR Waynesville, etc..

South Carolina: W05AO Pickens.

Commercial TV Stations:

Alabama: WABM Birmingham; WABM-DT Birmingham; WTTQ Birmingham; WTTQ-DT Birmingham.

Florida: WFGX Fort Walton Beach; WFGX-DT Fort Walton Beach; WEAR-DT Pensacola; WEAR-TV Pensacola; WTWC-DT Tallahassee; WTWC-TV Tallahassee.

Illinois: WYZZ-DT Bloomington; WYZZ-TV Bloomington; WICD Champaign; WICD-DT Champaign; WICS Springfield; WICS-DT Springfield.

Iowa: KGAN Cedar Rapids; KGAN-DT Cedar Rapids; KDSM-DT Des Moines; KDSM-TV Des Moines.

Kentucky: WDKY-DT Danville; WDKY-TV Danville.

Maine: WGME-DT Portland; WGME-TV Portland.

Maryland: WBFF Baltimore; WBFF-DT Baltimore.

Massachusetts: WGGB-DT Springfield; WGGB-TV Springfield.

Michigan: WSMH Flint.

Minnesota: WUCW Minneapolis; WUCW-DT Minneapolis.

Missouri: KBSI Cape Girardeau; KBSI-DT Cape Girardeau; KDNL-DT St. Louis; KDNL-TV St. Louis.

Nevada: KVCW Las Vegas; KVCW-DT Las Vegas; KVMY Las Vegas; KVMY-DT Las Vegas.

New York: WNYO-DT Buffalo; WNYO-TV Buffalo; WUTV Buffalo; WUTV-DT Buffalo; WUHF Rochester; WUHF-DT Rochester; WSYT Syracuse; WSYT-DT Syracuse.

North Carolina: WLOS Asheville; WLOS-DT Asheville; WRDC Durham; WRDC-DT Durham; WMYV Greensboro; WMYV-DT Greensboro; WLFL Raleigh; WLFL-DT Raleigh; WXLV-DT Winston-Salem; WXLV-TV Winston-Salem.

Ohio: WSTR-DT Cincinnati; WSTR-TV Cincinnati; WSYX Columbus; WSYX-DT Columbus; WKEF Dayton; WKEF-DT Dayton.

Oklahoma: KOCB Oklahoma City; KOCB-DT Oklahoma City; KOKH-DT Oklahoma City; KOKH-TV Oklahoma City.

Pennsylvania: WPGH-DT Pittsburgh; WPGH-TV Pittsburgh; WPMY Pittsburgh; WPMY-DT Pittsburgh.

South Carolina: WMMP Charleston; WMMP-DT Charleston.

Tennessee: WUXP-DT Nashville; WUXP-TV Nashville; WZTV Nashville; WZTV-DT Nashville.

Texas: KMYS Kerrville; KMYS-DT Kerrville; KABB San Antonio; KABB-DT San Antonio.

Virginia: WTVZ-DT Norfolk; WTVZ-TV Norfolk; WRLH-DT Richmond; WRLH-TV Richmond.

West Virginia: WCHS-DT Charleston; WCHS-TV Charleston.

Wisconsin: WMSN-DT Madison; WMSN-TV Madison; WCGV-DT Milwaukee; WCGV-TV Milwaukee; WWTW Milwaukee; WWTW-DT Milwaukee.

SIUXLAND CHRISTIAN BROADCASTING

1000 E. 41st St.
Sioux Falls, SD 57105
Phone: 605-332-5565

Officers:

Mike Nichols, Chairman
Roy L. McGreevy, Chief Executive Officer
Roger Swanson, Secretary-Treasurer
Ownership: Non-profit corp--Sioux Falls, SD.
Represented (legal): Woods, Fuller, Shultz & Smith PC.

LPTV Stations:
South Dakota: K53EG Sioux Falls.

SITKA SCHOOL DISTRICT

300 Kostromeninoff St.
Sitka, AK 99835
Phone: 907-747-8622

Fax: 907-966-1260

Officer:

John Holst, Superintendent
LPTV Stations:
Alaska: K03GJ Sitka.

SLATER BUTTE TRANSLATOR CO.

Box 185
Happy Camp, CA 96039-0185

LPTV Stations:

California: K07DX Happy Camp; K09PI Happy Camp, etc.; K11GO Happy Camp, etc.; K13GL Happy Camp, etc..

SLEETMUTE VILLAGE COUNCIL

5900 E. Tudor Rd.
Anchorage, AK 99507
Phone: 907-269-5744

LPTV Stations:

Alaska: K12MD Sleetmute.

MICHAEL A. SLEEZER

101 Park St.
Gloversville, NY 12078
LPTV Stations:
New York: W49BA Gloversville.

BOB SMARTT

217 W. Commerce St.
Lewisburg, TN 37091
Phone: 931-359-6641
LPTV Stations:
Tennessee: W34DB Lewisburg.

FRANCES S. SMITH

c/o NCN Cable Advertising
2911 Shortcut Rd.
Pascagoula, MS 39567
Phone: 228-769-7767
Fax: 228-769-7771
E-mail: ken@ncn.tv
LPTV Stations:
Mississippi: WKFK-LP Pascagoula.

JOHN W. SMITH JR.

515 Potters Lane
Clarksville, IN 47129
Phone: 812-284-9595
Represented (legal): Hardy Carey & Chautin LLP.
LPTV Stations:
Indiana: WJYL-CA Clarksville; WVHF-CA Jeffersonville, etc..

SMITH MEDIA LICENSE HOLDINGS LLC

One Federal St., 23rd Floor
Boston, MA 02110
Phone: 617-350-1500

Ownership: Smith Media LLC; SMLLC ownership:: Frontyard Management LLC, 55.56% votes; Smith Television of New York Inc., 44.44% votes; FMLLC ownership:: Barry Baker; Roy F. Coppedge III; Barbara M. Ginader, 33.3% each; STONYI ownership:: Robert N. & Anne Smith Trust; RNAS ownership:: Leslie J. Goldman, Trustee, 25%; Anne Smith, Trustee, 25%; Jennifer Smith, Special Trustee, 25%; Michael D. Smith, Special Trustee, 25%.

Represented (legal): Dow, Lohnes & Albertson PLLC.

LPTV Stations:

Alaska: K13KU Delta Junction; K13OC Douglas, etc.; K03FW Kenai, etc.; K13MZ Usibelli, etc..

California: K57BC San Luis Obispo, etc..

Commercial TV Stations:

Alaska: KIMO Anchorage; KATN Fairbanks; KJUD Juneau.

California: KEYT-DT Santa Barbara; KEYT-TV Santa Barbara.

New York: WKTV Utica.

Vermont: WFFF-TV Burlington.

SMOKE AND MIRRORS LLC

No. 10 Media Center Dr.
Lake Havasu City, AZ 86403
Phone: 928-855-1051

E-mail: maddog@maddog.net

Ownership: Rick L. Murphy, Managing Member.

Represented (legal): Koerner & Olender PC.

LPTV Stations:

Arizona: KBBA-LP Lake Havasu City.

Nevada: K67HO Laughlin.

SMOKY VALLEY TV DISTRICT

Box 1517
Round Mountain, NV 89045-1517
Phone: 702-377-2044

Officers:

Charles H. Coleman, Chairman & Technical Director

Dan Zampiro, Vice Chairman

Ben Canfield, Secretary-Treasurer

Ownership: Non-profit, community-supported organization.

LPTV Stations:

Nevada: K42EK Round Mountain; K45EY Round Mountain; K55HQ Round Mountain; K61GL Round Mountain; K63FP Round Mountain.

VERNON SNYDER III

Box 1199
Merlin, OR 97532
Phone: 541-474-7781
E-mail: vernon@cdsnet.net
LPTV Stations:
Idaho: K58GL Lewiston.

SODA MOUNTAIN BROADCASTING INC.

2295 Coburg Rd.
Suite 200
Eugene, OR 97401
Phone: 541-485-5611

Officers:

John C. Ohm, Secretary-Treasurer
Carolyn S. Chambers, Chairman & Chief Executive Officer

Scott Chambers, President & Chief Operating Officer

James Plummer, Chief Financial Officer

Ownership: Carolyn S. Chambers. see Chambers Communications Corp.

LPTV Stations:

California: K36HM Fort Dick; K17BA Yreka, etc..

Oregon: K52AS Altamont/Klamath Falls; K15BP Grants Pass.

SON BROADCASTING INC.

Box 4338
Albuquerque, NM 87196
Phone: 505-345-1991
Fax: 505-474-4998

Officers:

Belmarino R. Gonzales, President
Richard Shakarian, Vice President
Angie Gonzales, Vice President
Marcimiliano Baca, Vice President & Treasurer
Clem M. Dixon, Secretary

Ownership: Belmarino R. Gonzalez.

Represented (legal): Sosa Law Firm.

LPTV Stations:

New Mexico: K28CE Socorro; K43IA Taos.

Commercial TV Stations:

New Mexico: KCHF Santa Fe; KCHF-DT Santa Fe.

Other Holdings:

TV Translators.

SONRISE COMMUNICATIONS INC.

308 Pine St.
West Monroe, LA 71291
Phone: 318-323-4668

LPTV Stations:

Louisiana: KWMS-LP West Monroe.

SORENSEN TELEVISION SYSTEMS INC.

111 Chalen Santo Papa
Suite 800
Hagatna, GU 96910
Phone: 671-477-5700

Officers:

Rex W. Sorensen, Chairman & President
John Anderson, President, News Division
Curtis Dancoe, Vice President
Margaret Agulto, Secretary
Ownership: Rex W. Sorensen, 97.58%; John Anderson, 2.4%; Curtis Dancoe, .02%.

Represented (legal): Kaye, Scholer, Fierman, Hays & Handler LLP.

LPTV Stations:

Guam: KEQI-LP Dededo.
Mariana Islands: KPPI-LP Garapan & Saipan.

Commercial TV Stations:

Guam: KTGM Tamuning.

SOUND MEDIA INC.

Box 3106
Boone, IA 28606
Phone: 828-262-0990
LPTV Stations:
North Carolina: WTBL-LP Lenoir.

SOUTH CENTRAL COMMUNICATIONS CORP.

Box 3848
Evansville, IN 47736
Phone: 423-525-6000

Officers:

John D. Engelbrecht, President, Chief Executive & Operating Officer
Robert Shirel, Chief Financial Officer

Branch Offices:

1100 Sharps Ridge
Box 27100
Knoxville, TN 37927
Phone: 865-525-6000
504 Rosedale Ave.
Box 40506
Nashville, TN 37204
Phone: 615-259-9393

Low Power TV/Translator Owners

Ownership: John D Engelbrecht, 80%; John P Engelbrecht, 19%; Bettie A Engelbrecht, 1%.

Represented (legal): Fletcher, Heald & Hildreth PLC.

LPTV Stations:

Indiana: WAZE-LP Evansville; WEOA-LP Evansville; WIKY-LP Evansville, etc.; WJPS-LP Evansville, etc..

Kentucky: W50CI Louisville.

Tennessee: WEZK-LP Knoxville; WJDE-LP Nashville; WRMX-LP Nashville; WJZC-LP Sevierville.

Commercial TV Stations:

Kentucky: WAZE-DT Madisonville; WAZE-TV Madisonville.

Other Holdings:

Radio.

SOUTH CENTRAL ELECTRIC ASSN.

County Rd. W

Box 150

St. James, MN 56081

Phone: 507-375-3164

LPTV Stations:

Minnesota: K18EY Frost; K27FI Frost; K31EF Frost; K36FI Frost; K65FW Frost.

SOUTH DAKOTA BOARD OF DIRECTORS FOR EDUCATIONAL TELECOMMUNICATIONS

Cherry & Dakota Sts.

Box 5000

Vermillion, SD 57069-5000

Phone: 605-677-5861

Fax: 605-677-5010

E-mail: don.forsyth@sdpb.org

Web site: <http://www.sdpb.org>

Officers:

Julie Anderson, Executive Director

Bob Bosse, Television Director

Terry Spencer, Development Director

Carol Robertson, Promotion Director

Stacey Decker, Engineering Director

Deborah Larson, Business Manager

Brad Van Osdell, Production & Engineering Manager

Craig Jensen, Operations Supervisor

Amber Anders, Programming Continuity Director

Steve Thum, Programming Traffic Manager

Ownership: Julie Andersen; Otto Doll; Joseph Dondelinger; Kay Jorgensen; Rick Knobe;

David Law; Robert Perry; Mark Shlanta;

Sue White; Glenda Woodburn, Directors.

Represented (legal): Cohn & Marks LLP.

LPTV Stations:

South Dakota: K07JD Aberdeen; K20FT Belle Fourche; K64AL Edgemont; K09UN Mitchell; K06HG Pine Ridge; K55AV Pringle; K17ES Spearfish; K50FH Wagner; K13PN Wasta.

ETV Stations:

South Dakota: KDS-DT Aberdeen; KDS-DT Aberdeen; KESD-DT Brookings; KESD-TV Brookings; KPSD-DT Eagle Butte; KPSD-TV Eagle Butte; KQSD-DT Lowry; KQSD-TV Lowry; KZSD-DT Martin; KZSD-TV Martin; KTS-DT Pierre; KTS-DT Pierre; KBHE-DT Rapid City; KBHE-TV Rapid City; KCSD-DT Sioux Falls; KCSD-TV Sioux Falls; KUSD-DT Vermillion; KUSD-TV Vermillion.

Other Holdings:

Radio.

SOUTH DAKOTA TELEVISION LLC

405 Park Ave.

Suite 702

New York, NY 10022-4405

Phone: 212-407-2205

Officer:

Matthew E. Gormly III, Vice President

Ownership: Wicks Television LLC, see listing, 69.68%; J.P. Morgan Partners (BHCA) LP, 17%; Halyard Capital Fund LP, 11.98%; Robert Gluck, 1.34%.

Represented (legal): Dickstein Shapiro Morin & Oshinsky LLP.

LPTV Stations:

South Dakota: K07QL Mitchell.

Commercial TV Stations:

South Dakota: KABY-DT Aberdeen; KABY-TV Aberdeen; KPRY-DT Pierre; KPRY-TV Pierre; KSFY-DT Sioux Falls; KSFY-TV Sioux Falls.

SOUTHEAST ISLAND SCHOOL DISTRICT

5900 E. Tudor Rd.

Anchorage, AK 99507

Phone: 907-269-5744

LPTV Stations:

Alaska: K09NP Cape Pole.

SOUTHERN GREENLEE COUNTY TV ASSN. INC.

Box 440

222 N. Hwy. 75

Duncan, AZ 85534

Phone: 520-359-2503

E-mail: miltj@dvcc.org

LPTV Stations:

Arizona: K33DA Duncan; K35CP Duncan; K39CM Duncan; K41CV Duncan; K43CN Duncan; K47DA Duncan; K49CH Duncan; K51DG Duncan; K53DL Duncan; K55DM Duncan, etc.; K57CU Duncan, etc.; K65CM Duncan, etc.; K67CP Duncan, etc.; K69DG Duncan, etc.; K02FV York, etc.; K07IR York, etc.; K11JJ York, etc..

SOUTHERN TELEVISION & RADIO LLC

1325 Lyndhurst Way

Roswell, GA 30075

Phone: 770-642-6717

Ownership: James Christian Hawkins, Partner.

LPTV Stations:

Georgia: W19CP Moultrie; W12DA Tifton.

SOUTH FORK TV ASSOCIATION

925 6th St.

Room 207

Del Norte, CO 81132-3243

Phone: 719-657-2744

E-mail:

rgcommissioner@riograndecounty.org

LPTV Stations:

Colorado: K41DJ Del Norte & South Fork.

SOUTH LAKE PROPERTY OWNERS ASSOCIATION

Box 296

Lake Isabella, CA 93240

LPTV Stations:

California: K08FX Lake Isabella; K10GC Lake Isabella; K12HL Lake Isabella.

SOUTH LANE TV INC.

PO Box 301

Cottage Grove, OR 97424

Phone: 541-942-9804

E-mail: dmooney@efn.org

LPTV Stations:

Oregon: K52CV Cottage Grove; K54CL Cottage Grove; K56DK Cottage Grove; K58CT Cottage Grove; K60DO Cottage Grove; K69AV Cottage Grove; K53FJ London Springs; K55HE London

Springs; K57GW London Springs; K59FS London Springs.

SOUTHWEST COLORADO TV TRANSLATOR ASSN.

c/o Wayne Johnson

Box 1570

Cortez, CO 81321-1570

Phone: 970-565-2129

E-mail: swcotv@frontier.net

Ownership: State government entity.

Represented (legal): Garvey Schubert Barer.

LPTV Stations:

Colorado: K07UY Cortez; K14JS Cortez; K16CT Cortez; K18DR Cortez; K21GT Cortez; K24CH Cortez; K26CI Cortez; K27IG Cortez; K28EB Cortez; K29GO Cortez; K31CT Cortez; K35CH Cortez; K49EQ Cortez; K51DB Cortez; K20DI Cortez & Mancos; K22CU Cortez & Mancos; K39EY Cortez & Mancos; K09DM Cortez, etc.; K11LP Cortez, etc.; K30HJ Cortez, etc.; K02OG Dolores; K04NK Dolores; K05GA Dolores; K06NT Dolores; K08LL Dolores; K10MZ Dolores; K13AT Dolores; K15GU Dove Creek; K17GE Dove Creek; K19GB Dove Creek; K23GF Dove Creek; K30DC Dove Creek; K32EY Dove Creek; K34IA Dove Creek; K48BK Dove Creek; K04PJ Hesperus; K13XX Hesperus; K02OU Ismay Canyon; K0400 Ismay Canyon; K05JW Ismay Canyon; K10NY Ismay Canyon; K13XG Ismay Canyon; K100E McElmo Canyon; K020S Weber Canyon; K040N Weber Canyon; K08MB Weber Canyon; K100D Weber Canyon; K13XH Weber Canyon.

SOUTHWESTERN ADVENTIST U.

Keene, TX 76059

Phone: 817-556-4764

Fax: 817-556-4744

LPTV Stations:

Texas: KGSW-LP Keene.

SPANISH BROADCASTING SYSTEM INC.

2601 S. Bayshore Dr.

Penthouse 2

Coconut Grove, FL 33133

Phone: 305-441-6901

Officers:

Raul Alarcon Jr., Chairman, President & Chief Executive Officer

Marko Radlovic, Chief Operating Officer

Joseph A. Garcia, Executive Vice President, Chief Financial Officer & Secretary

William B. Tanner, Executive Vice President, Programming

Ownership: Raul Alarcon Jr., 78.8% vote; 32.5% equity; Pablo Raul Alarcon Sr., 3.6% vote; 1.5% equity.

Represented (legal): Kaye, Scholer, Fierman, Hays & Handler LLP.

LPTV Stations:

Florida: WSBS-CA Miami.

Commercial TV Stations:

Florida: WSBS-DT Key West; WSBS-TV Key West.

SPANISH INDEPENDENT BROADCAST NETWORK LLC

5030 E. Warner Rd.

Suite 3

Phoenix, AZ 85044-3372

Phone: 480-961-4353

LPTV Stations:

Arizona: K53GF Phoenix.

SPECIALTY BROADCASTING CORP.

Box 418

Winter Park, FL 32790

Phone: 407-740-8422

LPTV Stations:

Florida: WSWF-LP Union Park.

SPECTRUM MEDIA

605 Green Meadow

Colleyville, TX 76034

Ownership: Mary H Atkins.

LPTV Stations:

Texas: K56DF Amarillo.

SPIRIT PRODUCTIONS INC.

Box 3161

Tequesta, FL 33469

Phone: 561-746-0170

Fax: 561-575-5360

LPTV Stations:

Florida: WWJV-LP Jupiter.

SPOKANE SCHOOL DISTRICT NO. 81

N. 200 Bernard St.

Spokane, WA 99201

Phone: 509-353-5777

Ownership: Public school district governed by 5 elected dirs..

Represented (legal): Wheeler & Wheeler.

LPTV Stations:

Washington: K61AY Baker Flats Area.

ETV Stations:

Washington: KSPS-DT Spokane; KSPS-TV Spokane.

SPOKANE TELEVISION INC.

500 W. Boone Ave.

Spokane, WA 99201

Phone: 509-324-4000

Fax: 509-328-5274

Ownership: Evening Telegram Co.. ETC is also principal of Morgan Murphy Stations, see listing in Ownership of Commercial TV Stations.

Represented (legal): Rini Coran PC.

LPTV Stations:

Idaho: K38IS Coeur d'Alene; K45FZ Lewiston.

Washington: K43HZ Moses Lake; KXMN-LP

Spokane, etc.; K32FN Wenatchee.

Other Holdings:

Radio.

SPRINGVILLE COMMUNITY TV INC.

Box 701

Springville, CA 93265

LPTV Stations:

California: K07HA Camp Nelson, etc.;

K09VI Springville; K11FU Springville; K13PG

Springville.

SQUIRREL BROADCASTING LLC

16 San Filippo Circle

Rochester, NY 14625

Phone: 585-671-8576

E-mail: djsmiz@rochester.rr.com

Ownership: Craig L. Fox, 50%; James J. Smistoff, 50%.

Represented (legal): James L. Oyster.

LPTV Stations:

New York: WAWW-LP Rochester.

CITY OF ST. MARY'S

5900 E. Tudor Rd.

Anchorage, AK 99507

Phone: 907-269-5744

LPTV Stations:
Alaska: K07RK St. Mary's.

STARBUCK AREA DEVELOPMENT CORP.

Box 222
Starbuck, MN 56381
Phone: 320-239-4622
Officer:
Mark Olson, President
Represented (legal): Katten, Munchin & Rosenman LLP.
LPTV Stations:
Minnesota: K68BP Starbuck & Pope City.

STARCOM INC.

1986 Julep Rd.
St. Cloud, MN 56301
Phone: 320-650-1600
Fax: 320-255-5276
Officers:
Dennis Carpenter, President & Chief Executive Officer
Bart Ward, Secretary-Treasurer
LPTV Stations:
Minnesota: WCMN-LP St. Cloud-Sartell.

STARNEWS CORP.

6 Hollywood Blvd.
Box 5146
Martinsville, VA 24115
Phone: 276-656-3900
Officer:
Azile Roark, President
Represented (legal): Irwin, Campbell & Tannerwald PC.
LPTV Stations:
North Carolina: WGSF-LP Reidsville.

STATION VENTURE OPERATIONS LP

1299 Pennsylvania Ave. NW
11th Floor
Washington, DC 20004
Phone: 202-637-4545
Ownership: NBC Telemundo License Co., Gen. Partner, 0.25% equity, 100% votes; Station Venture Holdings LLC, Ltd. Partner, 99.75% equity; NBCTLC ownership; NBC Telemundo Inc.; NBCTI ownership; NBC Telemundo Holding Co., 20% assets, 55.6% votes; NBC Universal Inc., see listing, 80% assets, 44.4% votes; NBCUI ownership; NBC Holding Inc., 80%; NBCHI & NBCTHC ownership; General Electric Co.; GEC ownership; publicly held; SVHLLC ownership; NBC Telemundo License Co., 79.6%; LIN Television Corp., 20.4%. see listing.

LPTV Stations:
California: KNSD-LP La Jolla.
Commercial TV Stations:
California: KNSD San Diego; KNSD-DT San Diego.
Texas: KXAS-DT Fort Worth; KXAS-TV Fort Worth.

ST. AUGUSTINE'S COLLEGE

1315 Oakwood Ave.
Raleigh, NC 27611
Phone: 919-516-4750
Fax: 919-516-4425
Officers:
James N. Wade, Chairman
Dr. Bernard W. Franklin, President & Chief Executive Officer
Eugene Nicholas, Chief Financial Officer
LPTV Stations:
North Carolina: W68BK Raleigh.
Other Holdings:
Radio.

COMMUNITY COUNCIL OF ST. GEORGE ISLAND

5900 E. Tudor Rd.
Anchorage, AK 99507
Phone: 907-269-5744
LPTV Stations:
Alaska: K04IE St. George Island.

ST. JOHNS TV COMMITTEE

Box 455
St. Johns, AZ 85936
LPTV Stations:
Arizona: K068O St. Johns; K07EV St. Johns; K11CY St. Johns.

LYOIA SYLVANE STOCKWELL

107 Grant St.
Plainfield, MA 01070
Phone: 413-634-5688
Fax: 413-634-5638
LPTV Stations:
Massachusetts: W35BK Plainfield.

STONY RIVER TRADITIONAL COUNCIL

5900 E. Tudor Rd.
Anchorage, AK 99507
Phone: 907-269-5744
LPTV Stations:
Alaska: K02JZ Stony River.

STOREFRONT TELEVISION LLC

1040 N. Las Palmas
Hollywood, CA 90038
Phone: 323-930-1908
Fax: 323-933-1191
E-mail: bass@lkggroup.com
Web site: <http://www.lkggroup.com>
Ownership: LKK Group Corp., 50%; Bluewater LLC, 50%; LKKGC ownership; Keith Bass, 50%; Paulette Bass, 50%; BLLC ownership; Scott Adelson; Michael Kramer; John Mavredakis, 33.3% each.
Represented (legal): Womble, Carlyle, Sandridge & Rice PLLC.

LPTV Stations:
Puerto Rico: WSJP-LP Aguadilla; WPRU-LP Aguadilla; WSJX-LP Aguadilla.
Commercial TV Stations:
Virgin Islands: WVXF Charlotte Amalie.

STORM KING TV ASSOCIATION

PO Box 849
Montrose, CO 81402
LPTV Stations:
Colorado: K30DL Blue Mesa.

CITY OF ST. PAUL ISLAND

5900 E. Tudor Rd.
Anchorage, AK 99507
Phone: 907-269-5744
LPTV Stations:
Alaska: K04HM St. Paul Island.

STUDIO 5 INC.

72 Hillcrest Rd.
Portage, IN 46368
Phone: 219-763-7211
Fax: 219-763-6349
E-mail: aqualand@fnni.com
Officer:
Thomas W. Tittle, Secretary-Treasurer

LPTV Stations:
Indiana: W138Q Portage.

JOHN SUMMERS & DANA SUMMERS OBA THE CONTINENTAL GROUP

24307 Magic Mountain Pkwy.
Valencia, CA 91355
Phone: 661-310-4483
E-mail: jsummers93khj@hotmail.com
LPTV Stations:
Idaho: KIDQ-LP Lewiston.

SUMMIT COUNTY

County Courthouse
Coalville, UT 84017
Phone: 435-336-3220
LPTV Stations:
Utah: K35HH Coalville; K24GF Coalville & adjacent area; K28IP Coalville & adjacent area; K29FY Henefer & Echo; K31HR Henefer & Echo; K39HP Park City, etc.; K03HQ Samak; K31HH Samak; K33HP Samak; K49FY Summit County; K51FY Summit County; K63GY Summit County (rural); K31HG Wanship; K33HQ Wanship.

SUMMIT MEDIA INC.

4766 S. Holiday Blvd.
Holiday, UT 84117
Phone: 801-577-1322
E-mail: tvinmotion@msn.com
Ownership: Rubin Rodriguez Jr., Pres..
LPTV Stations:
Tennessee: W28BO Acton.

SUNBELT COMMUNICATIONS CO.

1500 Foremaster Lane
Las Vegas, NV 89101
Phone: 702-657-3423
Fax: 702-657-3423
Officers:
James E. Rogers, Chairman
Beverly Rogers, Vice Chairman & Chief Executive Officer
Ralph Toddre, President & Chief Operating Officer
Gene Greenberg, Executive Vice President
Shelley Goings, Secretary
Scott Mattox, Treasurer

Ownership: James E. Rogers, Trustee of the James E. Rogers Trust, 93.22%; Beverly Rogers, Trustee of the Beverly Rogers Trust, 2.66%; JoAnn Haneman, 2.12%; Ralph Toddre, 2%.

Represented (legal): Gerald S. Rourke.
LPTV Stations:
Wyoming: K14LK Laramie.

Commercial TV Stations:
Arizona: KYMA Yuma; KYMA-DT Yuma.
California: KHIZ-DT Barstow.
Idaho: KPVI Pocatello; KPVI-DT Pocatello; KXTF Twin Falls; KXTF-DT Twin Falls.
Montana: KBBJ Havre; KTVH Helena; KTVH-DT Helena; KBAO Lewistown.
Nevada: KENV Elko; KVVV Ely; KVBC Las Vegas; KVBC-DT Las Vegas; KRNV Reno; KRNV-DT Reno.
Wyoming: KCWY Casper; KJWY Jackson; KSWY Sheridan.

Other Holdings:
TV Holdings: Sierra Broadcasting Co., see listing.

SUNNYCREST MEDIA INC.

2172 Chapel Pike
Marion, IN 46952
Phone: 765-668-1014
Officers:
Ron B. Smith, President

David Trimble, Vice President
Ray Bradford, Secretary-Treasurer
Ownership: Sunnycrest Baptist Church.
LPTV Stations:
Indiana: WSOT-LP Marion.

SUNSHINE BROADCASTING CO. LTO.

1740 H. Dell Range Blvd.
Suite 198
Cheyenne, WY 82009
Officer:
Randolph Weigner, President
LPTV Stations:
Florida: WIMP-CA Miami; WARP-CA Tampa-St. Petersburg.

SUNSHINE BROADCASTING LLC

2043 E. Cedar Meadows Court
Grand Junction, CO 81503
Phone: 970-263-4100
Fax: 970-263-9600
E-mail: paulv@taouisa.tv
LPTV Stations:
Colorado: K36HJ Montrose.

SUNSHINE STATE TELEVISION NETWORKS INC.

999 Brickell Bay Dr.
Suite 1908
Miami, FL 33134
Phone: 305-776-8240
Officer:
Jorge Rossi, President
LPTV Stations:
Oklahoma: KOHC-LP Oklahoma City.

SURPRISE VALLEY JOINT UNIFIED SCHOOL DISTRICT

Box 100
Cedarville, CA 96104
Phone: 530-279-6141
Fax: 530-279-2210
Officer:
Lynn Uchida, Business Manager
LPTV Stations:
California: K13IU Eagleville.

SURPRISE VALLEY TV CLUB

Box 53
Cedarville, CA 96104
Phone: 530-279-2577
LPTV Stations:
California: K71AF Cedarville; K04GB Fort Bidwell; K06FF Lake City & Fort Bidwell.

KENNETH SWINEHART

625 Main St.
Alamosa, CO 81101
Phone: 719-589-6100
Represented (legal): Denise B. Moline.
LPTV Stations:
Colorado: KENY-LP Alamosa.

SYNCOM MEDIA GROUP INC.

4056 W. 107th Ct.
Westminster, CO 80031
Phones: 303-520-9996; 303-593-1433
Fax: 815-327-4319
E-mail: syncommedia@msn.com
Officer:
J. Christopher Blair, President
LPTV Stations:
Colorado: KHDT-LP Denver; KLPD-LP Denver; KLPT-LP Denver; K61AA Estes Park; K63AB Estes Park; K08IS Glen Haven; K10JY Glen

Low Power TV/Translator Owners

Haven; K12KP Glen Haven; K13DN Glen Haven.

THOMAS T. TAIT

12205 Brookmont Ave.
Sylmar, CA 91342
Phone: 217-202-7554
E-mail: tttait@aol.com
LPTV Stations:
Michigan: WHNE-LP Flint.

CITY OF TANANA

5900 E. Tudor Rd.
Anchorage, AK 99507
Phone: 907-269-5744
LPTV Stations:
Alaska: K02KM Tanana.

TANANA VALLEY TELEVISION CO.

3650 Bradock St.
Suite 2
Fairbanks, AK 99701
Phone: 907-452-3697
Fax: 907-456-3428
Officers:
William St. Pierre, President
David Wike, Vice President
Mike Young, Secretary-Treasurer

Ownership: William St. Pierre, 68%; Bill Danel, 5.2%; Gene Gardener, 4.22%; Vilma Grassi, 4.09%; Loreen Parker, 3.9%; Mike Young, 3.25%; David Wike, 2.6%; John Minder, 2.6%; Greg Wagner, 1.62%; Gary R Wilken, 1.3%; Preston Smith, 1.3%; Tom Clark, 0.98%; Frank Eagle, 0.81%; Steven Smith, 0.13%.

Represented (legal): Shaw Pittman.

LPTV Stations:

Alaska: K13XD Fairbanks; K14JL Fairbanks; K16DW Fairbanks; K20FF Fairbanks; K22EY Fairbanks; K24EG Fairbanks; K28ES Fairbanks.

Commercial TV Stations:

Alaska: KFXF Fairbanks.

SARKES TARZIAN INC.

Box 62
Bloomington, IN 47402
Phone: 812-332-7251

Officers:

Thomas Tarzian, Chairman

Thomas Tolar, Executive Vice President, TV
Geoffrey Vargo, Executive Vice President,
Radio

Valerie Carney, Senior Vice President & General Counsel

Robert Davis, Senior Vice President, Financial & Accounting

Ownership: Thomas Tarzian, 63.3%; Mary Tarzian, Estate, 33.5%; U. of LaVerne & others, 3.2%.

Represented (legal): Leventhal, Senter & Lerman PLLC.

LPTV Stations:

California: K43DB Stateline, etc..

Commercial TV Stations:

Nevada: KTVN Reno; KTVN-DT Reno.

Tennessee: WRCB-DT Chattanooga; WRCB-TV Chattanooga.

Other Holdings:

Radio.

RICHARD D. TATHAM

2141 Bryce Dr.
Box 747-86405
Lake Havasu City, AZ 86406
Phones: 928-453-8825; 928-855-3246
Fax: 928-453-2588

LPTV Stations:

Arizona: K25HD Bullhead City; K36DU Lake Havasu City.

VILLAGE OF TATITLEK

5900 E. Tudor Rd.
Anchorage, AK 99507
Phone: 907-269-5744
LPTV Stations:
Alaska: K09NE Tatitlek.

TCM MEDIA ASSOCIATES LLC

5880 Midnight Pass Rd.
Suite 701
Siesta Key, FL 34242
Phone: 941-312-0214

Officers:

Anthony C. Malara, President & Treasurer
Anthony J. Malara III, Vice President & Secretary

Ownership: Anthony C. Malara, 70%; Anthony J. Malara III, 10%; Elizabeth Malara Hamilton, 10%; Margaret Malara Wilmeth, 10%.

Represented (legal): Wolf, Block, Schorr & Solis-Cohen LLP.

LPTV Stations:

Minnesota: K33ET Atitkin; K59BQ Deer River; K63BI Grand Marais; K57BH Grand Portage.

Commercial TV Stations:

Indiana: WPTA Fort Wayne; WPTA-DT Fort Wayne.

Minnesota: KDLH Duluth; KDLH-DT Duluth.

TCT OF MICHIGAN INC.

Box 1010
Marion, IL 62959-1010
Phone: 618-997-9333
Fax: 618-997-1859

Officers:

Garth W. Coonce, President
Christina M. Coonce, Vice President
Michael J. Daly, Secretary
Shane Chaney, Chief Financial Officer

Ownership: Non-profit organization—Marion, IL.; Garth W. Coonce; Christa M. Coonce; Charles Payne; Victoria Clark; Julie Nolan, 20% voting, each. Garth & Christa Coonce, Payne & Clark are also principals of Faith Broadcasting Network Inc.

LPTV Stations:

Indiana: W43CF Fort Wayne.

Kentucky: W54AE Paducah.

Michigan: W27CJ Ann Arbor; WDWO-CA Detroit; W26BX Kalamazoo; W27CN Lansing.

Missouri: KCGI-CA Cape Girardeau.

Tennessee: WDYR-CA Dyersburg.

Virginia: W18BG Danville.

Commercial TV Stations:

Illinois: WTCT Marion; WTCT-DT Marion.

Indiana: WINM Angola; WINM-DT Angola.

Michigan: WTLJ Muskegon; WTLJ-DT Muskegon; WAQP Saginaw.

North Carolina: WLXI-DT Greensboro; WLXI-TV Greensboro.

Other Holdings:

TV Translator.

TELECINCO INC.

Box 43
Mayaguez, PR 00681
Phone: 787-832-1150

Officers:

Alfredo R. de Arellano, President & Chief Executive Officer

Jose A. Toro, Chief Operating Officer

Amado Martinez, Secretary-Treasurer

Benjamin Torres, Chief Financial Officer

Branch Office:

First Federal Bldg.
Santurce, PR 00908
Phone: 787-721-4054

LPTV Stations:

Puerto Rico: W08BM Mayaguez; W10BG Mayaguez.

Commercial TV Stations:

Puerto Rico: WORA-DT Mayaguez; WORA-TV Mayaguez.

TELEVIEW SYSTEMS OF MINNESOTA

15560 Edgewood Court
Eden Prairie, MN 55346
Phone: 612-975-0548

Ownership: Todd Communications Inc..

LPTV Stations:

Minnesota: K21AK Appleton.

TELEVISION IMPROVEMENT ASSN.

Box 342
Ukiah, CA 95482

Ownership: Community owned—Ukiah, CA.

LPTV Stations:

California: K17CG Ukiah; K21CD Ukiah; K27EE Ukiah; K29DF Ukiah; K31GK Ukiah; K39AG Ukiah; K41AF Ukiah; K43AF Ukiah; K45AH Ukiah; K47AL Ukiah; K51AQ Ukiah; K55GX Ukiah; K69DF Ukiah.

TEMPLE BAPTIST CHURCH INC.

3000 N. Meridian Rd.
Tallahassee, FL 32312
Phone: 850-385-7181
Fax: 850-385-7188

Officer:

Dr. Randy Ray, President

LPTV Stations:

Florida: WTBC-LP Tallahassee.

CITY OF TENAKEE SPRINGS

5900 E. Tudor Rd.
Anchorage, AK 99507
Phone: 907-269-5744
LPTV Stations:

Alaska: K10KG Tenakee Springs.

U. OF TEXAS-AUSTIN

Box D
Austin, TX 78713
LPTV Stations:
Texas: K09VR Austin.

THREE ANGELS BROADCASTING NETWORK INC.

3391 Charley Good Rd.
Box 220
West Frankfort, IL 62896
Phones: 618-627-4651; 800-752-3226
Fax: 618-627-4155

E-mail: mail@3abn.org

Web site: <http://www.3abn.org>

Officers:

Dr. Walter Thompson, Chairman
Danny L. Shelton, President & Chief Executive Officer

Linda Shelton, Executive Vice President

Larry Ewing, Chief Financial Officer

Represented (legal): Cole, Raywid & Braverman LLP.

LPTV Stations:

Alabama: W38BQ Huntsville.

Alaska: K11TH Nome.

Arizona: K52EG Yuma.

Arkansas: K55GE Little Rock.

California: K08MM Bakersfield; K24GS Bakersfield; K39ED Crescent City; K03HK Fresno; K12OZ Fresno; K21DD Palm Springs/Indio.

Florida: W50CO Jacksonville; W59CX Melbourne; W05CO Sarasota.

Idaho: K31FD Boise; K51N Bonners Ferry.

Illinois: W07DD Champaign; W21BE Champaign; W15BU Johnson City; W18CJ Quincy; W29CI Salem.

Iowa: K16EL Davenport.

Louisiana: K42FE Shreveport.

Maine: WFYW-LP Waterville.

Maryland: W22DA Frederick; W42CK Hagerstown.

Michigan: W48CL Grand Rapids; W67CS Sault Ste. Marie.

Minnesota: K44GH Alexandria; K39GT International Falls; K18GF Little Falls; K14KH Minneapolis; K58GC Rochester; K51GL Vesta.

Mississippi: W26BB Vicksburg.

Missouri: K49FC St. Louis.

Nebraska: K27GX Lincoln; K61GA Omaha.

Nevada: K43FD Las Vegas.

New Mexico: K38IM Albuquerque.

North Carolina: W41BQ Asheville; W34BN Charlotte; W24CP Durham.

North Dakota: K17HG Grand Forks.

Ohio: W61CZ Lima.

Oklahoma: K38GL Lawton; K69GO Tulsa.

Oregon: K57GP Brookings; K32ET Canyonville; K17DU Christmas Valley; K36FJ Eugene; K48GC Florence; K63FR Glide; K48DZ Hermiston; K02PK John Day; K05KI Lakeview.

Puerto Rico: W44CK Bayamon-San Juan.

South Dakota: K32FW Pierre; K34GM Pierre.

Tennessee: W26BE Chattanooga; WCNT-LP Chattanooga; W21BZ Collegedale; W14CX Farragut/Knoxville; W42BY Memphis; WJUNK-LP Nashville.

Texas: K14KI San Antonio; K14LM San Antonio; K41EQ Texarkana; K26GA Tyler-Jacksonville.

Utah: K34DW Provo.

Vermont: W22CS Windsor.

Virgin Islands: W29CB St. Thomas.

Washington: K25FP Ellensburg; K39DL Moses Lake; K26GV Omak; K54DU Richland; K68DL Seattle; K05JD Sunnyside & Prosser; K33EJ Walla Walla; K58DL Yakima-Toppenish.

Wisconsin: W04CS Crandon; W30BU Green Bay; W23BW Madison; W02CF Minocqua; W31BA Minocqua.

Other Holdings:

TV Translator.

TIGER EYE BROADCASTING CORP.

3400 Lakeside Dr.
Suite 500
Miramar, FL 33027
Phone: 954-431-3144
Fax: 954-431-3591
E-mail: jgallagher@tigereye.tv

Officers:

John M. Kyle, Chairman & President

Diane Mercer, Secretary-Treasurer

Ownership: John N. Kyle, Pres., 47.72%; John Roehrs, 8.32%; Erick L. Mathe, 7.88%; Leroy Hagenbuch, 3.9%; Keith McClendon, 2.79%; Dennis Hayes, 2.67%; Norman Cloutier, 2.14%; Brad Simon, 1.47%; Jeffrey King, 1.28%; John Linke, 1.28%.

LPTV Stations:

Alabama: WGHA-LP Gulf Shores; WMDE-LP Mobile; WWBH-LP Mobile; WBMG-LP Moody.

Florida: W0YB-LP Daytona Beach; WMVJ-LP Melbourne; WPGX-LP Orlando; W50BP Panama City; WPCY-LP Panama City.

Iowa: KCDE-LP Cedar Rapids; KCNR-LP Cedar Rapids; KHHH-LP Cedar Rapids; KRUB-LP Cedar Rapids; KRPG-LP Des Moines.

Louisiana: K66EY Alexandria.

Mississippi: WJMF-LP Jackson; WJXF-LP Jackson.

Missouri: KJJD-LP Joplin.

New York: WROH-LP Rochester.

Tennessee: WDDT-LP Chattanooga; W49CG Jackson; WJTE-LP Jackson; WEEE-LP Knoxville; WKXE-LP Knoxville.

Virginia: WFMA-LP Farmville; WERI-LP Keysville;
WKYV-LP Keysville; WSVL-LP Keysville;
WRKV-LP Roanoke.

TKO INC.

500 N. Main St.
Suite B
Harrison, AR 72601
Phone: 870-741-2566
E-mail: tko8@att.net
Ownership: Dennis King.

Represented (legal): Irwin, Campbell & Tannenwald PC.

LPTV Stations:
Arkansas: KTKO-LP Harrison.

CITY OF TOGIAK

5900 E. Tudor Rd.
Anchorage, AK 99507
Phone: 907-269-5744
LPTV Stations:
Alaska: K03FL Togiak.

TOWER OF BABEL LLC

601 University Ave.
Suite 211
Sacramento, CA 95825
Phone: 916-921-2290
E-mail: mitgo2@worldnet.att.net
Officer:

Frank Washington, Chief Executive Officer

LPTV Stations:
California: KBTVC-CA Sacramento.

TOWERS INC.

1022 Calhoun St.
No. 302
Columbia, SC 29201
Phone: 803-771-9800
LPTV Stations:
South Carolina: W21CA Columbia.

JEANETTE M. TOWNE-NOLTE

107 Key Plaza
Suite 135
Key West, FL 33040
Phone: 305-304-5469
E-mail: email@jeanettetowne.com
Represented (legal): Dan J. Alpert.
LPTV Stations:
Florida: WGZT-LP Key West.

TOWSON STATE U.

Dept. of Electronic Media & Film
Towson, MD 21252-0001
Phone: 410-704-2447
Fax: 410-830-3744
E-mail: jmackerron@towson.edu
Officer:

Dr. John MacKerron, Chairman & Chief Executive Officer

Ownership: Board of Regents, U. of Maryland.
LPTV Stations:
Maryland: WMJF-LP Towson.

TRANQUILITY COMMUNITY CHURCH

Box 48
Seaman, OH 45679
LPTV Stations:
Ohio: W17AY Seaman.

TRAN-STAR INC.

716 N. Westwood Ave.
Toledo, OH 43607

LPTV Stations:
Indiana: WFWC-CA Fort Wayne.

TREASURE VALLEY COMMUNITY COLLEGE

650 College Blvd., Weese Bldg.
Ontario, OR 97914-3423
Phone: 541-881-8822
Fax: 541-881-2717
LPTV Stations:
Oregon: KMBA-LP Ontario.

TRIANON BROADCASTING CO. INC.

Box 129
Sebring, FL 33871
Phone: 262-567-7307
E-mail: warrenthurow@charter.net
Officer:
Warren Thurow, President
Represented (legal): Fletcher, Heald & Hildreth PLC.
LPTV Stations:
Florida: WHRT-CA Sebring, etc..

TRIBUNE BROADCASTING CO.

435 N. Michigan Ave.
No. 1800
Chicago, IL 60611
Phone: 312-222-3333
Fax: 312-222-5981
Officers:
Dennis J. FitzSimons, Chairman, President & Chief Executive Officer, Tribune Co.
Dick Askin, President & Chief Executive Officer, Tribune Entertainment

John Reardon, President & Chief Executive Officer, Tribune Broadcast Group
John Vitanovec, Executive Vice President
Donald Grenesko, Senior Vice President & Chief Financial Officer, Tribune Co.
Peter Walker, Group Vice President, Tribune Television

Darko Dejanovic, Vice President & Chief Technology Officer, Tribune Co.
Gerard Agema, Vice President, Admin. & Chief Financial Officer, Tribune Broadcasting

James L. Ellis, Vice President, Group Operations
Ira Goldstone, Vice President, Engineering, Tribune Broadcasting Co.
Gina Mazzaferrì, Vice President, Strategy & Administration

John Poelking, Vice President, Finance
Marc Schacher, Vice President, Programming, Tribune Broadcasting Co.
Shaun Sheehan, Vice President, Washington, Tribune Co.

Crane Kenney, Vice President, General Counsel & Secretary, Tribune Brst. Co. & Tribune Co.

Ownership: Tribune Co., publicly held.
Represented (legal): Sidley & Austin.

LPTV Stations:
Michigan: W42CB Hesperia; W52DB Muskegon.
Oregon: K24DX Pendleton; K20ES Pendleton, etc.; KWBP-LP Portland.
Pennsylvania: W51CY Chambersburg.
Washington: K25CH Centralia; K64ES Chelan; K54DX Ellensburg-Kittitas.

Commercial TV Stations:
California: KTLA-DT Los Angeles; KTLA-TV Los Angeles; KTXL Sacramento; KTXL-DT Sacramento; KSWB-DT San Diego; KSWB-TV San Diego.
Colorado: KWGN-DT Denver; KWGN-TV Denver.
Connecticut: WTIC-DT Hartford; WTIC-TV Hartford; WTXX Waterbury; WTXX-DT Waterbury.
District of Columbia: WDCW Washington; WDCW-DT Washington.

Florida: WSFL-DT Miami; WSFL-TV Miami.
Illinois: WGN-DT Chicago; WGN-TV Chicago.

Indiana: WTTV Bloomington; WTTV-DT Bloomington; WXIN Indianapolis; WXIN-DT Indianapolis; WTKK Kokomo; WTKK-DT Kokomo.
Louisiana: WGNO New Orleans; WGNO-DT New Orleans; WNOL-DT New Orleans; WNOL-TV New Orleans.
Massachusetts: WLVI-DT Cambridge; WLVI-TV Cambridge.

Michigan: WXMI Grand Rapids; WXMI-DT Grand Rapids.

Missouri: KPLR-DT St. Louis; KPLR-TV St. Louis.

New York: WPX New York; WPX-DT New York; WCWN Schenectady; WCWN-DT Schenectady.

Oregon: KRCW-DT Salem; KRCW-TV Salem.
Pennsylvania: WPHL-DT Philadelphia; WPHL-TV Philadelphia; WPMT York; WPMT-DT York.

Texas: KDAF Dallas; KDAF-DT Dallas; KHCW Houston; KHCW-DT Houston.

Washington: KMYQ Seattle; KCPQ Tacoma; KCPQ-DT Tacoma.

Newspapers:
California: Los Angeles Times
Connecticut: Greenwich Times, The Hartford Courant, The (Stamford) Advocate

Florida: South Florida Newspaper Network Publishes 33 south Florida weekly newspapers & 12 magazines; Sun-Sentinel, Fort Lauderdale; Orlando Sentinel

Illinois: Chicago Tribune
Maryland: The Baltimore Sun
New York: News Day
Pennsylvania: The Morning Call
Virginia: Daily Press, Newport News

Other Holdings:
Features syndicator: Tribune Media Services Inc.

Professional sports team: Chicago Cubs
Program source: 22.25% of WB TV Network; Tribune Entertainment; ChicagoLand Television News; 29% of TV Food Network Radio: Station in Colorado.

TRI MEDIA CORP.

279 Kerry St.
Altamont Springs, FL 32714
Phone: 407-682-7495
LPTV Stations:
Florida: WLWA-LP Lakeland.

TRINITY BROADCASTING NETWORK INC.

2442 Michelle Dr.
Tustin, CA 92780
Phone: 714-832-2950
Fax: 714-730-0661
Web site: http://www.tbn.org
Officers:
Paul F. Crouch Sr., President
Jan Crouch, Vice President
W. Ben Miller, Vice President & Engineering Director
Norman G. Juggert, Secretary-Treasurer

Branch Office:
Cable Headquarters
2900 W. Alport Freeway
Irving, TX 75062
Phone: 214-313-1333

Ownership: Non-profit organization.
LPTV Stations:
Alabama: W46DK Birmingham; W66DH Decatur; W41BN Dothan; W30BD Eufaula; W57BV Florence; W67CO Huntsville; W66CN Jasper; W18CD Opelika; W27CV Scottsboro; W24CK Selma; W46BU Tuscaloosa.
Arizona: K5110 Bullhead City; K51HV Cottonwood; K41ER Globe & Miami; K38CX Shonto; K54FW Tucson; K57BD Tucson, etc..
Arkansas: K15FW Batesville; K42BS Fayetteville; K16ER Fort Smith; K23GT Hot Springs;

K42GX Jonesboro; K41HC Mountain Home; K27FC Paragould.

California: K47EH Alturas, etc.; K21FP Bakersfield; K19FY Chico; K26FO Daggett; W20BZ Escanaba; K26GN Lancaster; K62AN Lancaster; K33DK Lucerne Valley; K27GZ Mariposa; K49EO Modesto; K27IE Monterey; K40ID Palm Springs; K15CO Porterville; K50GP Redding; K45HC Sacramento; K15DB Santa Barbara; K38EE Twentynine Palms; K45DU Ventura; K39GY Victorville.

Colorado: K48FW Denver; K57BT Denver; K66FB Denver; K25FZ Grand Junction; K48CG Loveland.

Delaware: W14CM Dover.
Florida: W38CO Fort Myers; W23AQ Lake City; W56DW Naples; W34DH Panama City; W17CK Port Charlotte; W60CE Sebring; W36CO St. Petersburg; W56EB Tampa.

Georgia: W34CZ Albany; W58CZ Augusta; W33AL Brunswick; W50DA Macon; W55BM Marietta; W57CT Savannah; W48BH Statesboro; W33BX Tifton; W25CP Valdosta; W14CQ Vidalia; W54CW Waycross.

Hawaii: K34HC Hilo; K36HU Kailua-Kona.
Idaho: K47BE Boise; K53FF Coeur d'Alene; K26EW Idaho Falls; K41JC Pocatello; K25EV Twin Falls.

Illinois: W64CQ Arlington Heights; W51CT Bloomington; W34DL Champaign; W29BG Decatur; W57DN Elgin; W50BY Galesburg; W40BY Palatine; W50DD Peoria; W25CL Rockford.

Indiana: W18CF Elkhart; W38BK Evansville; W57DC Lafayette; W43BV Terre Haute.
Iowa: K17ET Cedar Rapids; K61HD Davenport; K62FU Muscatine; K42AM Ottumwa; K44FK Waterloo.

Kansas: K39FW Garden City; K54GC Independence; K25DS Junction City; K31BW Manhattan; K15CN Salina; K33IC Topeka; K28JB Wichita.
Kentucky: W33BK Corbin; W39CJ Elizabethtown; W22CH Hopkinsville.

Louisiana: K45IY Alexandria; K58GB Baton Rouge; K45DI Mermentau; K45IM Monroe; K49DE New Iberia; K28IL New Orleans; K31HO Shreveport.

Maine: W36CK Bangor; W17BJ Danforth; W27CE Dover & Foxcroft; W21BH Machias; W17BN Madawaska; W34CN Medway; W51AG Presque Isle.
Maryland: W43BP Cresaptown.

Michigan: W18BT Alpena; W66BV Detroit; W27CQ Houghton; W17CS Marquette.
Minnesota: K42FH Bemidji; K25IA Minneapolis; K56HW Rochester; K19BG St. Cloud.

Mississippi: W35BM Biloxi; W56DY Cleveland; W25AD Columbus; W42CY Greenville; W48DI Greenwood; W30BY Grenada; W36AC McComb; W47CG Meridian; W59DK Natchez; W51CU Pascagoula.

Missouri: K56AU Columbia; K39CP Poplar Bluff; K16FE Rolla; K41FQ Springfield; K49DG Springfield; K22HG St. Charles; K33GU St. Louis.
Montana: K53DW Great Falls; K41CX Helena; K26DD Kalispell; K42EO Missoula.

Nebraska: K29GL Lincoln; K21HS Norfolk.
Nevada: K19CU Carson City; K41IO Las Vegas; K39FF Reno.

New Jersey: W60CX Atlantic City.
New Mexico: K56IU Alamogordo; K36GD Carlsbad; K50IA Roswell.
New York: W52DF Albany; W14AH Binghamton; W47CM Glens Falls; W10BH Jamestown; W22AZ Olean; W51CV Utica.

North Carolina: W16CF Charlotte; W63CW Goldsboro; W60CV Greenville; W35CC Lumberton; W64CN Raleigh; W45CN Rocky Mount; W66BT Statesville; W51CW Wilmington.

North Dakota: K46DY Bismarck; K28EP Dickinson; K56ET Fargo; K49FF Grand Forks; K21GQ Minot; K40DE Williston.
Ohio: W59DL Chillicothe; W36DG Cincinnati; W32AR Lexington; W66CZ Portsmouth;

Low Power TV/Translator Owners

W20CL Springfield; W52DS Youngstown; W16BT Zanesville.

Oklahoma: K44BQ Ardmore; K49GC Lawton; K25GJ Muskogee; K30DX Tahlequah.
Oregon: K36HL Grants Pass; K41DX Medford; K49FV Roseburg.

Pennsylvania: W41CF Altoona; W52BO Meadville; W65CG Pittsburgh; W39BT Williamsport.

South Carolina: W50CL Anderson; W19CH Beaufort; W20CN Charleston; W22CJ Jacksonville; W34CQ Myrtle Beach.

South Dakota: K35FJ Aberdeen; K38CQ Huron; K43GX Madison; K33CO Rapid City; K56GF Sioux Falls; K31DP Yankton.

Tennessee: W49CQ Cookeville; W35AH Jackson; W46DC Knoxville; W61DG Morristown; W48DF Nashville.

Texas: K51CK Abilene; K34FM Austin; K26AP Brownwood; K47ED College Station; K57FC Corpus Christi; K46DL Kingsville; K44HH Lubbock; K17BP Palestine; K32DA Paris; K20BW San Antonio; K45FJ San Antonio; K15BV Uvalde.

Utah: K56GR Ogden; K39AK Vernal.

Vermont: W16AL Burlington.

Virginia: W32BA Lynchburg; W49AP Roanoke; W240I Virginia Beach.

Washington: K23AS Aberdeen; K55EB Spokane; K34EM Wenatchee.

West Virginia: W44CF Clarksburg; W45BW Parkersburg.

Wisconsin: W49CB Green Bay; W65EE Janesville; W38CT Madison; W17CF Ripon; W16BS Sheboygan; W66DC Waupaca.

Wyoming: K33GI Casper; K35CN Green River.

Commercial TV Stations:

Alabama: WTJP-DT Gadsden; WTJP-TV Gadsden; WMPV-DT Mobile; WMPV-TV Mobile; WMCF-DT Montgomery; WMCF-TV Montgomery.

Arizona: KPAZ-DT Phoenix; KPAZ-TV Phoenix.
California: KTBN-DT Santa Ana; KTBN-TV Santa Ana.

Florida: WHFT-DT Miami; WHFT-TV Miami.
Georgia: WELF-DT Dalton; WELF-TV Dalton; WHSG-DT Monroe; WHSG-TV Monroe.

Hawaii: KAAH-DT Honolulu; KAAH-TV Honolulu.

Illinois: WWTO-DT La Salle; WWTO-TV La Salle.

Indiana: WCLJ-DT Bloomington; WCLJ-TV Bloomington; WKOI-DT Richmond; WKOI-TV Richmond.

Mississippi: WBUY-DT Holly Springs; WBUY-TV Holly Springs.

Missouri: KTAJ-DT St. Joseph; KTAJ-TV St. Joseph.

New Jersey: WGTW-DT Burlington; WGTW-TV Burlington.

New Mexico: KNAT-DT Albuquerque; KNAT-TV Albuquerque.

New York: WTBY-DT Poughkeepsie; WTBY-TV Poughkeepsie.

Ohio: WDLI-DT Canton; WDLI-TV Canton.

Oklahoma: KDOR-DT Bartlesville; KDOR-TV Bartlesville; KTBO-DT Oklahoma City; KTBO-TV Oklahoma City.

Tennessee: WPGD-DT Hendersonville; WPGD-TV Hendersonville.

Texas: KDTX-DT Dallas; KDTX-TV Dallas.

Washington: KTBW-DT Tacoma; KTBW-TV Tacoma.

Other Holdings:
Radio, TV Translator.

TRINITY COUNTY SUPERINTENDENT OF SCHOOLS

Box 1256
Weaverville, CA 96093

LPTV Stations:
California: K05CR Hayfork; K02EE Weaverville, etc..

TRIPLETT & ASSOC. INC.

Box 356
Bellevue, OH 43311

Phone: 937-593-6591

Officers:

Marc S. Triplett, President
Donna J. Triplett, Secretary-Treasurer
LPTV Stations:
Ohio: WDEM-LP Columbus.

TRI-STATE BROADCASTING LLC

812 E. Beale St.
Kingman, AZ 86401
Phone: 928-753-9100
Fax: 928-753-1978
E-mail: rhart@ctaz.com
LPTV Stations:
Arizona: KKAX-LP Hilltop; K23BJ Lake Havasu City.

TROPIC TOWN

PO Box 130
40 North & 300 West
Tropic, UT 84776
Phone: 435-679-8713
Fax: 435-679-8505
E-mail: tropic@colorcountry.net
Officer:
Mauri K. Parsons, Technical Advisor
Ownership: Community owned--Tropic, UT.
LPTV Stations:
Utah: K29GJ Tropic & Cannonville; K33HX Tropic & Cannonville.

TRUE NORTH TV 25 LLC

101 W. Main St.
Box 841
Ashland, WI 54806
Phone: 715-682-8811
E-mail: sunnym@hotmail.com
Ownership: Henry C. Martinsen.
LPTV Stations:
Wisconsin: WAST-LP Ashland.

TTI INC.

5455 Jug Factory Rd.
Box 70937
Tuscaloosa, AL 35407
Phone: 205-342-9948
Fax: 205-366-9480
E-mail: je@wdgm.com
Officers:
James E. Shaw, President
David Baughn, Secretary-Treasurer
Represented (legal): Gardner Carton & Douglas.
LPTV Stations:
Alabama: WJMY-CA Demopolis; WDVZ-CA Greensboro; WVUA-CA Tuscaloosa.

DAVID A. TUCKER

Box 421
Lewiston, ID 83501
Phone: 208-746-0310

Branch Office:
101 Brooks St.
Missoula, MT 59801
Phone: 406-728-0007
Represented (legal): Mitchell, Boyer & Associates PC.
LPTV Stations:
Montana: K50CP Missoula, etc..

TUCK PROPERTIES INC.

1850 M. St. NW
Suite 240
Washington, DC 20036
Phone: 202-293-0569
E-mail: lee@s-plaw.com
Officer:
Norwood Orrick, Secretary

Represented (legal): Shainis & Peltzman, Chartered.

LPTV Stations:

Colorado: K59BZ Broadmoor; K14MH Cripple Creek; K30IK Cripple Creek, etc..
Texas: KNAV-LP DeSoto.

TU PROGRAMMACION HISPANA LLC

114 Del Prado Blvd. S
Cape Coral, FL 33990
Phone: 239-772-1650
Officer:
Gaston Cantens, President
LPTV Stations:
Florida: WTPH-LP Fort Myers.

MARCIA T. TURNER

3141 Beach View Court
Las Vegas, NV 89117
Phone: 702-256-8030
E-mail: mtturner@aol.com
LPTV Stations:
Florida: WPAF-LP Panama City.
Kansas: KLT-LP Liberal; KSKV-LP Salina.
Missouri: KJOM-LP Asbury.
Oklahoma: K11VJ Lawton.

TURNPIKE TV

514 Chautauqua St.
Pittsburgh, PA 15214
Phone: 412-322-5526
Officer:
Debra Goodworth, President
LPTV Stations:
Ohio: WVTX-CA Bridgeport.
Pennsylvania: WJMB-LP Butler; WMVH-CA Charleroi; WEMW-LP Greensburg; WKHU-CA Kittanning; WWKH-CA Uniontown; WWLM-CA Washington.
West Virginia: WJPW-CA Weirton.

TV 21 INC.

201 W. Market St.
Sandusky, OH 44870
Officers:
Robert Stroupe, Chairman & Chief Financial Officer
Bob Lee, President & Chief Executive Officer
John McDaniels, Chief Operating Officer
Represented (legal): Walter Wanger.
LPTV Stations:
Ohio: W21BF Fremont.

TV-45 INC.

Box 201
Huxley, IA 50124
Phone: 515-597-3531
Ownership: Douglas Sheldahl, see listing..
LPTV Stations:
Iowa: K56GD Ames; K52GP Council Bluffs; K54GL Council Bluffs; K29EA Des Moines; K46EY Des Moines.
Nebraska: K53EY Omaha.

TV-67 INC.

3225 W. Elm St.
Lima, OH 45805
Phone: 419-991-8433
Officers:
Robert Heitmeyer, President
Ray Tanner, Vice President, Engineering
Dianne Heitmeyer, Secretary-Treasurer
Ownership: Gregory Phipps; Raymond A Tanner.

LPTV Stations:
Ohio: WOHL-CA Lima.

TV AMERICAS DE OMAHA LLC

500 S. Chinoweth Rd.
Visalia, CA 93277
Phone: 559-733-7800
E-mail: fccmail@pappastv.com
Web site: http://www.pappastv.com
Ownership: Harry J. Pappas, majority owner.
Pappas is principal of Pappas Telecasting Companies, see listing.
Represented (legal): Paul, Hastings, Janofsky & Walker LLP.
LPTV Stations:
Nebraska: KAZJ-LP Norfolk; KAZS-LP South Sioux City.

TV BOARD OF CARRIZO

c/o George Hess
Box 700
Whiteriver, AZ 85941
LPTV Stations:
Arizona: K02PE Carrizo; K09WV Carrizo; K11UC Carrizo; K13XA Carrizo.

TV BOARD OF CIBIQUE

c/o George Hess
Box 700
Whiteriver, AZ 85941
LPTV Stations:
Arizona: K02PF Cibique; K07WK Cibique; K11UB Cibique; K13XE Cibique.

TV BOARD OF WHITERIVER

c/o George Hess
Box 700
Whiteriver, AZ 85941
LPTV Stations:
Arizona: K09WY Whiteriver; K13XC Whiteriver.

TV45 LLC

449 Broadway, 4th Floor
New York, NY 10013
Phone: 212-431-4300
Officer:
Arthur Liu, President
Represented (legal): Leventhal, Senter & Lerman PLLC.
LPTV Stations:
California: KLAU-LP Redlands.

TWELVE MILE RANCH

3075 Wild Horse Rd.
Colorado Springs, CO 80926
LPTV Stations:
Colorado: K11MM Fairplay.

U-DUB PRODUCTIONS LLC

31276 Dunham Way
Thousand Palms, CA 92276
Phone: 760-343-5700
Officer:
David Rennie, Chief Financial Officer
Represented (legal): Arnold & Porter.
LPTV Stations:
California: KYAV-LP Palm Springs.

UHF-TV INC.

Box 728
Spicer, MN 56288
Phone: 866-214-8214
E-mail: gmgeer@tds.net
Officers:
William C. Marcell, President & Treasurer
Charles T. Bohnet, Vice President & Secretary

LPTV Stations:
Minnesota: K14LF Willmar; K17FA Willmar;
K34HO Willmar; K39FE Willmar; K50HZ
Willmar.

UINTAH COUNTY

152 East 100 North
Vernal, UT 84078
Phone: 435-781-5361
Officer:

Dave Haslem, Chairman

LPTV Stations:
Utah: K09CY Vernal, etc.; K11DF Vernal, etc.;
K13HF Vernal, etc..

UMMAT BROADCASTING CORP. INC.

5521 Soutel Dr.
Box 40181
Jacksonville, FL 32203
Phone: 904-354-8573
LPTV Stations:
Florida: WUBF-LP Jacksonville.

CITY OF UNALAKLEET

5900 E. Tudor Rd.
Anchorage, AK 99507
Phone: 907-269-5744
LPTV Stations:
Alaska: K04JW Unalakleet.

UNALASKA COMMUNITY TELEVISION INC.

Box 181
Unalaska, AK 99685
Phone: 907-581-1888
E-mail: ucb@arctic.net
Officer:
Christopher Bobbitt, Chairman
Represented (legal): Schwartz, Woods & Miller.
LPTV Stations:
Alaska: KIAL-LP Dutch Harbor.

UNA VEZ MAS GP LLC

703 McKinney Ave.
Suite 240
Dallas, TX 75202
Phone: 214-754-7008
Officer:

Randy Nonberg, President
Ownership: Terry Crosby; Jay Hoker; Brian McNeill; Andrew Mulderry; Randy Nonberg, board members.

Represented (legal): Wiley, Rein & Fielding.
LPTV Stations:
Arizona: KPDF-CA Phoenix; KDFQ-LP Prescott; KQBN-LP Prescott; KQBN-LP Tucson.
California: KASC-CA Atascadero; KLDF-CA Lompoc; KPAO-CA Paso Robles; KSBO-CA San Luis Obispo; KZDF-LP Santa Barbara; KDVS-CA Santa Maria.

Florida: WXAX-LP Clearwater.
Maryland: WQAW-LP Lake Shore.
Nevada: KHDF-CA Las Vegas.
New Mexico: KQDF-LP Albuquerque.
Texas: KAFW-LP Abilene; KAEU-LP Alice; KTXD-LP Amarillo; KBDF-LP Brownsville; KVDF-CA Corpus Christi; KYDF-LP Corpus Christi; KDFL-LP Lubbock; KNDF-LP McAllen; KRZG-CA McAllen; KDFH-LP Midland; K61VC Mullin; KASX-LP Sweetwater; KSWR-LP Sweetwater; KTJA-CA Victoria; KAWF-LP Wichita Falls.

THE UNION MISSION

130 Brooke Ave.
Norfolk, VA 23510-3203
Phone: 757-430-2313
Officers:
Howard R. McPherson, Chairman & President

James R. Herndon, First Vice President
Murray G. Wade Jr., Second Vice President
S. Paul Hobbs, Secretary
Harry J. Brown, Treasurer
Ownership: Howard R McPherson; James R Herndon; Murray G Wade Jr.; S. Paul Hobbs; Theodore A Bashford; Harry J Brown.

LPTV Stations:
Virginia: WJGN-CA Chesapeake; W510D Hampton; W05BQ Norfolk.

UNITED COMMUNICATIONS CORP.

715 58th St.
Kenosha, WI 53141
Phone: 262-657-1000
Officers:
Howard J. Brown, President & Chief Executive Officer
Eugene W. Schulte, Senior Vice President & Secretary-Treasurer
Kenneth L. Dowdell, Vice President
Ronald J. Montemurro, Vice President
Ownership: Howard J Brown, 36.05%; Elizabeth K Brown, 9.55%; Eugene W Schulte, 4.11%; other members of the Brown & Schulte families.

Represented (legal): Wood & Brinton.
LPTV Stations:
New York: WNYF-LP Massena; WNYF-CA Watertown.
Commercial TV Stations:
Minnesota: KEYC-DT Mankato; KEYC-TV Mankato.
New York: WWNY-DT Carthage; WWNY-TV Carthage.
Newspapers:
Massachusetts: Attleboro Sun Chronicle
Wisconsin: Kenosha News

UNITED MEDIA ACQUISITIONS LLC

405 Madison Ave.
Suite 800
Toledo, OH 43604-1207
Phone: 419-248-2600
Officer:
Robert Robinson, Manager
LPTV Stations:
Ohio: WCSN-LP Bucyrus.

UNITY BROADCASTING INC.

504 N. 3rd St.
Box 790
Booneville, MS 38829-0790
Phones: 662-728-5359; 662-728-6492
Fax: 662-728-3530
E-mail: bill@ubntv.org
Web site: <http://www.ubntv.org>
Officers:
Bill Lambert, Chairman & Chief Executive Officer
Dora Baker, Secretary-Treasurer & Chief Financial Officer
LPTV Stations:
Alabama: W59CF Russellville; W46CF Tusculumbia.
Mississippi: W53AF Booneville; W39CD Fulton; W15CG Pontotoc.
Missouri: K38HE West Plains.
Tennessee: W18BL Adamsville; W06AW Seimer.

UNIVISION COMMUNICATIONS INC.

1999 Avenue of the Stars
Suite 3050
Los Angeles, CA 90067
Phone: 310-556-7600
Officers:
A. Jerrold Perenchio, Chairman
Michael Wortsman, President, TV Group
Andrew Hobson, Chief Financial Officer

George Ray, Vice President & Marketing & Business Development, Western Region
Adam Wolf, Vice President & Marketing & Business Development, Eastern Region
Robert V. Cahill, Vice President & Secretary

Branch Office:
605 3rd Ave.
12th Floor
New York, NY 10158
Phone: 212-455-5200

Ownership: A. Jerrold Perenchio, 66.32%; Grupo Televisa SA, 5.34%; Venevision Investments LLC, 3.16%; George Blank; Robert V. Cahill; Harold E. Gaba; Andrew W. Hobson; Alan F. Horn; Emilio Azcarraga Jean; John G. Perenchio; Ray Rodriguez, each with less than 1%.

Represented (legal): Pillsbury Winthrop Shaw Pittman LLP.

LPTV Stations:
Arizona: KFPH-CA Phoenix; KTVW-CA Phoenix; K21GC Safford; KZOL-LP Safford; K48GX Tucson; KFTU-CA Tucson; KUVE-CA Tucson.
California: KABE-LP Bakersfield; KBTF-CA Bakersfield; KTFB-CA Bakersfield; KTFP-LP Fresno; KEXT-CA Modesto; KEZT-CA Sacramento; K35ER Santa Maria; KDTV-CA Santa Rosa & Petaluma.
Pennsylvania: WFPA-CA Philadelphia; WXTV-LP Philadelphia.
Texas: KAKW-CA Austin; K45DX Floresville; KUVN-CA Fort Worth; KFTO-CA San Antonio; KNIC-CA San Antonio.

Commercial TV Stations:
Arizona: KFTU-TV Douglas; KFPH-TV Flagstaff; KUVE-DT Green Valley; KUVE-TV Green Valley; KTVW-DT Phoenix; KTVW-TV Phoenix.
California: KUVI-DT Bakersfield; KUVI-TV Bakersfield; KFTV Hanford; KFTV-DT Hanford; KMEX-DT Los Angeles; KMEX-TV Los Angeles; KUVS-DT Modesto; KUVS-TV Modesto; KFTR-DT Ontario; KFTR-TV Ontario; KTFP-DT Porterville; KTFP-TV Porterville; KDTV San Francisco; KDTV-DT San Francisco; KTFK-DT Stockton; KTFK-TV Stockton; KFSF-DT Vallejo; KFSF-TV Vallejo.

Florida: WAMI-DT Hollywood; WAMI-TV Hollywood; WOTF-DT Melbourne; WOTF-TV Melbourne; WLTV Miami; WLTV-DT Miami; WFTT-DT Tampa; WFTT-TV Tampa.
Georgia: WUVG-DT Athens; WUVG-TV Atlanta.
Illinois: WXFT-DT Aurora; WXFT-TV Aurora; WGBO-DT Joliet; WGBO-TV Joliet.
Massachusetts: WUTF-DT Marlborough; WUTF-TV Marlborough.

New Jersey: WFUT-DT Newark; WFUT-TV Newark; WXTV Paterson; WXTV-DT Paterson; WUVP-DT Vineland; WUVP-TV Vineland.

New Mexico: KTFQ-TV Albuquerque.
New York: WFTY-DT Smithtown; WFTY-TV Smithtown.

North Carolina: WUVC-DT Fayetteville; WUVC-TV Fayetteville.

Ohio: WQHS-DT Cleveland; WQHS-TV Cleveland.
Puerto Rico: WLII Caguas; WLII-DT Caguas; WSUR-DT Ponce; WSUR-TV Ponce.

Texas: KFTH-DT Alvin; KFTH-TV Alvin; KUVN-DT Garland; KUVN-TV Garland; KSTR-DT Irving; KSTR-TV Irving; KAKW-DT Killeen; KAKW-TV Killeen; KXLN-DT Rosenberg; KXLN-TV Rosenberg; KWEX-DT San Antonio; KWEX-TV San Antonio.

Utah: KUTH Provo.
Virginia: WFDC-DT Arlington; WFDC-TV Arlington.

Other Holdings:
Broadcasting: Has minority interest in Equity Broadcasting Corp., see listing..

UPPER COLUMBIA MEDIA ASSN.

Box 19039
Spokane, WA 99219
Phone: 509-747-1999
Officer:

Max Torkelsen II, President
LPTV Stations:
Washington: K49EV Clarkston.

UPPER GULF COAST LLC

1106 Concho Dr.
Corpus Christi, TX 78407
Phone: 361-289-0125
LPTV Stations:
Alabama: WRBM-LP Prichard.
Florida: WRBD-LP Pensacola.

U.S. INTERACTIVE LLC

Box 3041
Jena, LA 71342
Phone: 318-992-7766
LPTV Stations:
Florida: W22CL Fort Myers; WWRJ-LP Jacksonville.
Tennessee: WIW-LP Nashville.

U. OF UTAH

101 Wasatch Dr.
Salt Lake City, UT 84112
Phone: 801-581-7777
Fax: 801-585-5096
Ownership: Public educational institution.
Represented (legal): Jones, Waldo, Holbrook & McDonough PC.
LPTV Stations:
Arizona: K07PH Le Chee, etc..
Utah: K38IN Alton, etc.; K47JI Blanding & Monticello; K15GN Bullfrog; K060B Cane Beds, AZ & Hilldal; K41GH Delta; K24FD Garfield (rural); K22FT Garfield County (rural); K36FW Garfield County (rural); K33FX Heber & Midway; K27GA Hurricane, Leeds, etc.; K50GD Long Valley Junction; K27HR Manti & Ephraim; K46FX Marysvale; K48GS Marysvale; K27GA Morgan, etc.; K15GQ Orangeville; K18DF Price; K38HO Rockville & Springdale; K47HB Summit County; K22DM Summit County (rural areas); K20ER Tooele; K65HO Tooele.

ETV Stations:
Utah: KUEN Ogden; KUEN-DT Ogden; KUES-DT Richfield; KUED Salt Lake City; KUED-DT Salt Lake City; KUEW-DT St. George.

Other Holdings:
Radio.
Television holdings: Applications for Ch. 15 Price & Ch. 17 Vernal, UT..

THE VACATION CHANNEL

282 Wintergreen Rd.
Branson, MO 65616
Phone: 417-334-1200
LPTV Stations:
Missouri: KBNS-CA Branson.

VAIL ASSOCIATES INC. OBA TV 8

Box 7
Vail, CO 81658
Phone: 970-479-4688
E-mail: cralgs@vailresorts.com
Officer:
William A. Jensen, Senior Vice President
LPTV Stations:
Colorado: K45IE Vail.

VALLEY COUNTY TV DISTRICT NO. 1

501 Court Square
Box 2
Glasgow, MT 59230
Phone: 406-228-8221
Officers:
George Kolstad, Chairman
Terry Lightizer, Secretary

Low Power TV/Translator Owners

LPTV Stations:
Montana: K14AR Glasgow; K16AZ Glasgow;
K18BN Glasgow; K39GF Glasgow.

VALUEVISION MEDIA INC.

6740 Shady Oak Rd.
Eden Prairie, MN 55344-3433
Phone: 952-943-6117

Officers:
Gene McCaffery, President & Chief Executive
Officer

Richard Barnes, Chief Operating & Financial
Officer

Robert Manning, Vice President, Cable
Affiliations

Ownership: General Electric Co., 27.51%;
National Broadcasting Co. Inc., 27.51%;
Transamerica Investment Management LLC,
5.85%; OppenheimerFunds Inc., 5.41%;
Trafelet & Co. LLC, 5.40%; remainder
publicly held.

LPTV Stations:
Ohio: WCDN-LP Cleveland.

Other Holdings:
Broadcast Holdings: Norwell Television LLC
Licensee of WWDP, Norwell, MA.

PETER B. VAN DE SANDE

2767 S. Parker Rd.
Suite 307
Aurora, CO 80014
LPTV Stations:
Colorado: KDEO-LP Aurora.

LAMAR VEASEY

7314 Butterball Way
Sacramento, CA 95842-4342
Phone: 916-501-7787
E-mail: lveasey@kspj.tv
LPTV Stations:
Kansas: KSPJ-LP Pittsburg.
Utah: KUTG-LP St. George.

VENTANA TELEVISION INC.

1031 E. Mountain Dr.
Santa Barbara, CA 93108
Phone: 805-969-6664
LPTV Stations:
Alabama: W34BI Birmingham; W30BX Mobile.
Arizona: K21CX Tucson.
Florida: W54CS Jacksonville; W19CO Pen-
sacola; W33CC St. Petersburg.
Georgia: W24AL Atlanta.
Illinois: W32CM Champaign; W33AY Springfield.
Iowa: K41DD Des Moines.
Louisiana: K66FW New Orleans; K67FB
Shreveport; K67FD Shreveport.
Minnesota: K67HG Minneapolis.
Missouri: K45IO Kansas City; K38HD St.
Louis.
New York: W60AI New York.
North Carolina: W58CD Raleigh.
Ohio: W43BZ Columbus; W38DH Toledo.
Oklahoma: K39CW Tulsa.
Tennessee: W56CM Knoxville.
Virginia: W56CS Portsmouth; W44CL Roanoke.
Washington: K43GZ Spokane.
West Virginia: W14CU Huntington.

VENTURE MEDIA GROUP LLC

Box 1507
Stillwater, OK 74076
Ownership: Trace Morgan, Chmn.
LPTV Stations:
Oklahoma: KWEM-LP Stillwater.

VENTURE TECHNOLOGIES GROUP LLC

5670 Wilshire Blvd.
Suite 1300
Los Angeles, CA 90036

Phone: 323-965-5400
Fax: 323-965-5411
Officers:
Paul H. Koplin, President
Lawrence J. Rogow, Chairman
Ownership: Lawrence J. Rogow, 47%; Garry
Spire, 47%; Paul H. Koplin, 6%. Rogow
& Spire also have interest in Channel 29
Assoc., see listing.

LPTV Stations:
Arizona: KWTA-LP Tucson.
California: K53IB Bakersfield; KEBK-LP Bakers-
field; KSCZ-LP Greenfield; KHTV-LP Inland
Empire; KNET-LP Los Angeles; KNLA-LP
Los Angeles; KSFV-LP San Fernando Valley.
Connecticut: WHCT-LP Hartford.
Indiana: W27CT Columbia.
Iowa: WBQD-LP Davenport; KXSC-LP Sioux
City.

New York: WNYA-CA Easton, etc..
Ohio: WXOX-LP Cleveland.
Pennsylvania: WBPA-LP Pittsburgh.
Texas: K38HP Lubbock.
Commercial TV Stations:
Illinois: WAOE Peoria; WAOE-DT Peoria.
Massachusetts: WNYA Pittsfield.
Michigan: WHTV Jackson.
Washington: KBCB Bellingham; KBC8-DT
Bellingham.

VENTURE TELEVISION LLC

2310 Marin Dr.
Birmingham, AL 35243
Phone: 205-682-1019
Officer:
Michael D. Plaia, Manager
Represented (legal): Hall, Estill, Hardwick,
Gable, Golden & Nelson PC.
LPTV Stations:
Alabama: WAXC-LP Alexander City; WETU-LP
Wetumpka.

VERDI TV TAX DISTRICT

Box 221
Verdi, NV 89439
Phone: 775-345-0202
LPTV Stations:
Nevada: K30HY Verdi.

VERITAS BROADCASTING GROUP LLC

12113 Industriplex Blvd.
Baton Rouge, LA 70809-5129
Phone: 225-907-3549
E-mail: jdperry@cox.net
LPTV Stations:
Louisiana: KBTR-CA Baton Rouge; WSTY-LP
Hammond.

VERMONT ETV INC.

88 Ethan Allen Ave.
Colchester, VT 05446-3129
Phone: 802-655-4800
Officers:
Helen Riehle, Chairman
John E. King, President & Chief Executive
Officer
Lee Ann Lee, Vice President, Marketing &
Development
Kelly Luoma, Vice President, Programming
Wayne Rosberg, Vice President, Engineering
Don Harvey, Vice President, Production
Andrea Bergeron, Vice President, Finance &
Administration
Ownership: Non-profit corporation.
Represented (legal): Covington & Burling.
LPTV Stations:
Vermont: W36AX Manchester, etc..
ETV Stations:
Vermont: WETK Burlington; WVER Rutland;
WVER-DT Rutland; WVTB St. Johnsbury;
WVTB-DT St. Johnsbury; WVTA Windsor.

Other Holdings:
TV Translator.

VERNON VAN WINKLE

890 S. Higley Dr.
Pahrump, NV 89048
Phone: 775-727-9400
Fax: 775-727-8750
E-mail: videovern@kpvvm.tv
LPTV Stations:
Nevada: KPVM-LP Pahrump.

V.I. CHRISTIAN MINISTRIES INC.

105 Bolongo Bay
St. Thomas, VI 00802
Phone: 304-774-4904
Officers:
Adelle Brown, President
Adelle Brown, President
LPTV Stations:
Virgin Islands: WMNS-LP Charlotte Amalie.

VICTOR VALLEY PUBLIC TRANSLATOR INC.

PO Box 401055
Hesperia, CA 92340
Phone: 760-244-1007
E-mail: d.webb@hesperiaparks.com
Web site: <http://www.hesperiaparks.com>
LPTV Stations:
California: K21AC Victorville & adjacent
communities; K27AE Victorville & adjacent
communities; K31AD Victorville & adjacent
communities; K25AD Victorville, etc.; K51AN
Victorville, etc.; K55CW Victorville, etc..

VICTORY CENTER INC.

5th & Quinn
Box 14
Guymon, OK 73952
Phone: 405-338-5616
Fax: 405-338-2575
Officer:
Charles Mendenhall, President
Ownership: Non-profit corp.--Guymon, OK.
Represented (legal): Midlen & Guillot Chartered.
LPTV Stations:
Oklahoma: K53BE Guymon.

VICTORY CHRISTIAN CENTER INC.

Box 16408
Charlotte, NC 28224
Phone: 704-393-1540
Fax: 704-393-1527
Officers:
Robyn Gool, President
Wayne Hammond, Chief Executive Officer
LPTV Stations:
North Carolina: WGTB-LP Charlotte.
Other Holdings:
Radio.

VICTORY COMMUNICATIONS INC.

Box 177
Centerton, AR 72719
Phone: 501-795-4057
Officers:
Edward E. Hollowell, Chairman
Nancy H. Duke, Secretary
Bruce W. Johnson, Treasurer
Ownership: Non-profit corp.--Centerton, AR.
LPTV Stations:
Arkansas: K45EI Bentonville & Rogers.
Oklahoma: KELF-LP Miami.

VICTORY TELEVISION INC.

3285 Windgate Dr.
Buford, GA 30519

Phone: 678-714-2471
Ownership: William Greene, Pres..
LPTV Stations:
Delaware: W68DR Rehoboth Beach.

VICTORY TRAINING SCHOOL CORP.

RR 11
Box 381
Keavy, KY 40737
Phones: 606-528-8604; 606-528-4671
Fax: 606-528-8704
Ownership: Charles Sivley; Brenda Sivley.
LPTV Stations:
Kentucky: WVTN-LP Corbin.

THE VIDEOHOUSE INC.

975 Greentree Rd.
Pittsburgh, PA 15220
Phone: 412-921-7577
Fax: 412-921-6937
Ownership: Ronald J. Bruno, Pres..
LPTV Stations:
Pennsylvania: W61CC Pittsburgh.

VIDEO VOICE INC.

123 E. 54th St.
Suite 5G
New York, NY 10022-4506
Phone: 212-935-4613
Officers:
Gregory F. Schimizzi, Chairman & Chief
Operating Officer
Ernest J. Schimizzi, President, Chief Executive
& Financial Officer
Represented (legal): Cohn & Marks LLP.
LPTV Stations:
New York: WVVH-LP Southampton.

VILLAREAL BROADCASTING

Box 1975
San Benito, TX 78586
LPTV Stations:
Texas: K55HV Del Rio.

VIRGIN ISLANDS TELECOMMUNICATIONS VENTURES LLC

2099 Pennsylvania Ave. NW
Suite 1000
Washington, DC 20006
LPTV Stations:
Virgin Islands: WBIV-LP Charlotte Amalie.

VISION BROADCASTING NETWORK INC.

1017 New York Ave.
Alamogordo, NM 88310
Phone: 505-437-1919
Fax: 505-437-5353
E-mail: bll@kvbatv.com
Officers:
Bill Oechsner, President
Jim Forney, Vice President
Jack Brock, Chief Financial Officer
LPTV Stations:
New Mexico: K63GU Alamogordo; KVBA-LP
Alamogordo.

VISION COMMUNICATIONS LLC (NEW YORK)

33 E. Market St.
Corning, NY 14830
Phone: 607-937-5000
Ownership: William Christian, Pres., 20%.
equity; 100% votes.
Represented (legal): Drinker Biddle & Reath
LLP.

LPTV Stations:
New York: WJKP-LP Corning.

VISION 3 BROADCASTING INC.

Suite 200
1300 Putney Rd.
Brattleboro, VT 05301-9063
Phone: 802-258-2200
LPTV Stations:
Vermont: WVBK-CA Manchester.

B. N. VISWANATH

8696 Palermo St.
Holliswood, NY 11423
Phone: 718-479-9411
LPTV Stations:
Virginia: W30BV Norfolk.

DEEPAK VISWANATH

Box 286
East Elmhurst, NY 11369
Phone: 718-774-6869
LPTV Stations:
Florida: W45BZ Jacksonville; W67DL Jacksonville; W35BN Tallahassee.
New Jersey: WDVBC-CA Edison.
Vermont: W51CB Burlington.
Other Holdings:
Program source: The Indian Channel.

DILIP B. VISWANATH

8694 Palermo St.
Holliswood, NY 11423
Phone: 718-479-9411
LPTV Stations:
Texas: KLEG-LP Dallas.

V-1 PRODUCTIONS INC.

1082 12th St.
Vero Beach, FL 32960
Phone: 772-978-0023
Fax: 772-978-0053
E-mail: wvcitv10@bellsouth.net

Officers:
Jose Guerra, President & General Manager
Maria Guerra, Vice President & Station Manager
Patricia Davis, Assistant General Manager
LPTV Stations:
Florida: WWCI-CA Vero Beach.

VSS CATHOLIC COMMUNICATIONS

5829 N. 60th St.
Omaha, NE 68014
Phone: 402-571-0200
LPTV Stations:
Nebraska: KVSS-LP Omaha.

WABASH COMMUNICATIONS INC.

606 Market St.
Mount Carmel, IL 62863
Phone: 618-262-4102
Fax: 618-262-4103
Officers:
Kevin C. Williams, President
Michael S. Bever, Chief Executive Officer
Scott R. McCallen, Chief Operating Officer
LPTV Stations:
Illinois: WCJT-LP Mount Carmel.
Other Holdings:
Radio.

WACN INC.

511 W. 19th St.
Jasper, AL 35501
Phone: 205-387-8320
Fax: 205-384-0408
Officers:
T. O. Combs, Chairman

Matthew Combs, President
Linda C. Combs, Secretary-Treasurer
Ownership: Tommy Combs.
LPTV Stations:
Alabama: W55BJ Jasper.

WAITT BROADCASTING INC.

1650 Farnam St.
Omaha, NE 68102-2186
Phone: 402-346-6000
Officers:
Norman W. Waitt Jr., Chairman
Steven W. Seline, Vice Chairman
Michael J. Delich, President
Ownership: Norman W Waitt Jr..
LPTV Stations:
Iowa: K55FL Spencer; K40CO Storm Lake.
Nebraska: K35FM Norfolk.
Commercial TV Stations:
Iowa: KMEG Sioux City; KMEG-DT Sioux City.
Other Holdings:
Radio.

WALKER RIVER PAIUTE TRIBE

Walker River Reservation
Schurz, NV 89427
Phone: 702-773-2306
Fax: 702-773-2585
Officers:
Harold Miller, Chairman
Anita M. Collins, Chief Executive Officer
LeRoy Hicks, Vice President
Patricia Hicks, Secretary
Lou Lockwood, Treasurer
Janet Thom, Chief Financial Officer
LPTV Stations:
Nevada: K32CQ Schurz; K46CC Schurz.

WASATCH COUNTY

25 N. Main
Heber City, UT 84032
Phone: 435-654-3211
LPTV Stations:
Utah: K18GV Heber & Midway; K39HS Heber/Midway.

WASHBURN U.

Washburn University
Topeka, KS 66621-1100
Phone: 785-231-1111
Fax: 785-231-1112
Officers:
Harold Dick, Chairman
Jerry Farley, President
Eugene C. Williams, General Manager
Wanda B. Hill, Chief Financial Officer
Dave Kendall, Production Manager
Cindy Barry, Development & Educational Services
Ownership: Municipal university, directed by board of 9 regents.
LPTV Stations:
Kansas: K30AL Iola.
ETV Stations:
Kansas: KTWU Topeka; KTWU-DT Topeka.

BILLY RAY WASHINGTON

1214 W. Golden Rd.
Box 366
Tifton, GA 31794
Phone: 229-386-8642
LPTV Stations:
Georgia: W62DE Tifton.

BOARD OF WASHINGTON COUNTY COMMISSIONERS

Washington County Courthouse
Akron, CO 80720-1510

Phone: 970-345-2701

LPTV Stations:
Colorado: K33FI Akron; K35FI Akron; K41EV Akron; K43FS Akron; K45FD Anton & Washington County (rural SW); K47FT Anton & Washington County (rural SW); K49EX Anton & Washington County (rural SW); K55IB Anton & Washington County (rural SW).

WASHINGTON COUNTY TELEVISION INC.

305 N. Pine St.
Box 186
Nowata, OK 74048
LPTV Stations:
Oklahoma: K66EK Bartlesville & Dewey.

WASHINGTON STATE U.

Murrow Communications Center
Pullman, WA 99164-2530
Phone: 509-335-6588
Fax: 509-335-3772
Officer:
Kenneth Alhadeff, President, Board of Regents
Branch Office:
2710 University Dr.
Richland, WA 99352-1671
Phone: 509-372-7000

Ownership: Public educational institution.
Represented (legal): Dow, Lohnes & Albertson PLLC.

LPTV Stations:
Idaho: K15CH Lewiston.
ETV Stations:
Washington: KWSU-TV Pullman; KTNW Richland; KTNW-DT Richland.

Other Holdings:
Broadcast (Washington Higher Education Telecommunication System, statewide interactive instructional video system), Radio.

WATCHMEN BROADCASTING PRODUCTIONS INTERNATIONAL INC.

Box 3618
Augusta, GA 30914
Phone: 803-278-3618
Web site: <http://www.watchmenbroadcasting.com>
Officer:
Dorothy Spaulding, President
Represented (legal): Hardy Carey & Chautin LLP.
LPTV Stations:
Georgia: WBPI-CA Augusta.

WATCH TV INC.

1628 N.W. Everett St.
Portland, OR 97209
Phone: 503-241-2411
Fax: 503-226-3557
E-mail: sahwtv@comcast.net
Ownership: Gregory J Herman, Pres..
LPTV Stations:
Oregon: K20DT Portland; K25FG Portland; K25GA Portland; K28FP Portland; K28GG Portland; K39DP Portland; K39EF Portland; K49DM Portland; KABH-CA Portland; KKEI-CA Portland; KORK-CA Portland; KORS-CA Portland; KORY-CA Portland; KOXI-CA Portland; KOXO-CA Portland.
Washington: KWWA-CA Ellensburg, etc.; KVVK-CA Kennewick, etc.; KORX-CA Walla Walla; KKFQ-CA Yalima.

VERNON WATSON

3101 North R St.
c/o WBQP-TV
Pensacola, FL 32505

Phone: 850-433-1210
Fax: 850-433-2537
Represented (legal): Louis F. Ray Jr..
LPTV Stations:
Florida: WBQP-CA Pensacola.

WAUBONSEE COMMUNITY COLLEGE

6213 Middleton Springs Dr.
Communications Technology Inc.
Middleton, WI 53562
LPTV Stations:
Illinois: W54BE Sugar Grove.

WAUKESHA TOWER ASSOC.

11950 W. Lake Park Dr.
Milwaukee, WI 53224
Phone: 414-359-1800
Fax: 414-359-9075
Ownership: Robert J Von Beraghy; Martin T Franke; Maurice S Meyers.
LPTV Stations:
Wisconsin: WTAS-LP Waukesha.

WAYNE COUNTY

18 S. Main
Loa, UT 84747
Phone: 435-836-2765
LPTV Stations:
Utah: K12PX Fremont.

WBGTT LLC

33 E. Market St.
Corning, NY 14830
Phone: 607-937-5000
Ownership: Vision Communications LLC (New York); VCLLC ownership: William Christian, President, 20% equity; 100% votes.
Represented (legal): Drinker Biddle & Reath LLP.
LPTV Stations:
New York: WBGTT-CA Rochester; W26BZ Victor.

WDIG LLC

211 S. Monroe St.
Dublin, GA 31021
Phone: 478-272-4444
E-mail: wdig@nlamerica.com
Officers:
Jimmy Allgood, President
Mike Cauley, Secretary
Ownership: Jimmy Allgood, 12.5%; Mike Cauley, 12.5%; Louie Curry, 12.5%; Doyle Dominy, 12.5%; Kip Dominy, 12.5%; James Hillum, 12.5%; Johnny Payne, 12.5%; Bob Walker, 12.5%.
LPTV Stations:
Georgia: W35BB Dublin.

WEAVERVILLE TRANSLATOR CORP.

Box 1269
Weaverville, CA 96093-1269
Phone: 530-623-4607
E-mail: laudahl@snowcrest.net
Officer:
Richard Laudahl, Chairman
LPTV Stations:
California: K04DD Weaverville.

WEBER COUNTY, OGDEN VALLEY RECREATION/TRANSMISSION SPECIAL SERVICES DISTRICT

Box 336
Eden, UT 84310
Phone: 801-745-3484
Officers:
John W. Howell, Chairman
Kay Richins, Secretary

Low Power TV/Translator Owners

LPTV Stations:
Utah: K50EB Huntsville; K48EI Huntsville & Liberty; K46EB Huntsville, etc.; K52CS Huntsville, etc..

WEIGEL BROADCASTING CO.

26 N. Halsted
Chicago, IL 60661
Phone: 312-705-2600
Fax: 312-705-2656
Officers:
Howard Shapiro, Chairman
Norman H. Shapiro, President
Neal Sabin, Executive Vice President
William J. Lyall, Controller
Ownership: Howard Shapiro, 67.56%.

Represented (legal): Cohn & Marks LLP.
LPTV Stations:
Illinois: WFBT-CA Chicago; WWME-CA Chicago; WCWW-LP Rockford.
Indiana: WBND-LP South Bend; WMWB-LP South Bend; WMYS-LP South Bend.
Michigan: WYGN-LP Berrien Springs.
Wisconsin: WMLW-CA Milwaukee; WYU-LP Milwaukee.

Commercial TV Stations:
Illinois: WCIU-DT Chicago; WCIU-TV Chicago.
Wisconsin: WDJT-DT Milwaukee; WDJT-TV Milwaukee.

DAVID WELCH

5917 N. Isabell
Peoria, IL 61614
Phone: 309-655-5418
LPTV Stations:
New York: W14BU Massena.

WELLSPRINGS TELEVISION NETWORK INC.

1280 Bowie St.
Beaumont, TX 77701
Phone: 409-813-1000
E-mail: gershon@kebqtv.com
LPTV Stations:
Oklahoma: KOKM-LP Stillwater.

WELLTON-MOHAWK IRRIGATION & DRAINAGE DISTRICT

30570 Wellton-Mohawk Dr.
Wellton, AZ 85356
LPTV Stations:
Arizona: K49BX Martinez Lake; K61AX Wellton-Mohawk; K63AV Wellton-Mohawk; K65BB Wellton-Mohawk; K67BI Wellton-Mohawk; K69BQ Wellton-Mohawk.

WENDOVER CITY

100 S. 9th St.
Wendover, UT 84083
Phone: 435-665-2523
Officer:
Glen Wadsworth, City Administrator
LPTV Stations:
Utah: K57BE Wendover.

WEOTT COMMUNITY SERVICES DISTRICT

200 Lum Ave.
Weott, CA 95571
LPTV Stations:
California: K10NH Weott.

WESCOAST BROADCASTING CO.

32 N. Mission St.
Wenatchee, WA 98801
Phone: 509-663-5121
Fax: 509-664-6977
Officer:
Jim Wallace, Jr., President

Represented (legal): Davis Wright Tremaine LLP.

LPTV Stations:
Washington: K14BF Wenatchee.

WEST CENTRAL MINNESOTA ETV CORP.

120 W. Schlieman
Appleton, MN 56208
Phone: 320-289-2622
Fax: 320-289-2634
Officers:
Craig Wilkening, Chairman
Ray Millett, 1st Vice Chairman
Loy J. Woelber, 2nd Vice Chairman
Glen Cerry, President
Rebecca Webb, Secretary-Treasurer
Ownership: Non-profit corp.—Appleton, MN.

LPTV Stations:
Minnesota: K49FA Fergus Falls.
ETV Stations:
Minnesota: KWCM-DT Appleton; KWCM-TV Appleton; KSMN Worthington; KSMN-DT Worthington.

WESTERN FAMILY TELEVISION INC.

Box 4218
Helena, MT 59604-4218
Phone: 406-442-2655
E-mail: jctv34@gmail.com
Officer:
Roger Lonquist, Chairman
LPTV Stations:
Montana: KJJJ-LP Helena.
Wyoming: KJCW-LP Sheridan.

WESTERN KANE COUNTY SPECIAL SERVICE DISTRICT NO. 1

28 N. Main
Kanab, UT 84741
Phone: 435-527-3566
LPTV Stations:
Arizona: K15DX Fredonia, etc..

WEST LANE TRANSLATOR INC.

PO Box 91
Florence, OR 97439
Phone: 541-902-0339
Officer:
Larry Bloomfield, President
LPTV Stations:
Oregon: K56DL Florence; K58CW Florence; K60DQ Florence.

WEST VIRGINIA EDUCATIONAL BROADCASTING AUTHORITY

600 Capitol St.
Charleston, WV 25301
Phone: 304-295-6511
Fax: 304-293-2642
Ownership: State of West Virginia.
Represented (legal): William D. Silva.
LPTV Stations:
West Virginia: W57AG Parkersburg; W69AC Romney.
ETV Stations:
West Virginia: WSWP-TV Grandview; WPBY-DT Huntington; WPBY-TV Huntington; WNPB-DT Morgantown; WNPB-TV Morgantown.
Other Holdings:
Radio.

WESTWIND COMMUNICATIONS LLC

Box 2929
Bakersfield, CA 93303
Phone: 805-327-7955

Ownership: Peter B. Desnoes, equity, 25%; Peer Pedersen, equity & voting, 22.5%; Dean L. Buntrock, equity, 22.5%; Wayne W. Lansche, equity & voting, 15%; Frank N. Magid, equity, 5%.

LPTV Stations:
California: KBFX-CA Bakersfield.
Commercial TV Stations:
California: KBAK-DT Bakersfield; KBAK-TV Bakersfield.

WFXV-TV INC.

One Broadcast Center
Piano, IL 60545
Phone: 630-552-1000
Officer:
Larry W. Nelson, President
LPTV Stations:
Illinois: W24AJ Aurora.
Other Holdings:
Radio.

MEL WHEELER INC.

c/o Brooks, Pierce, McLendon, Humphrey & Leonard LLP
PO Box 1800
Raleigh, NC 27602
Phone: 919-839-0300
Officer:
Stephen Wheeler, President
Ownership: Leonard E. Wheeler, 34.7% assets; Stephen J. Wheeler, 33.3% assets; Clark V. Wheeler, 31.6% assets; Daniel Wheeler, 0.2% assets; Joseph Wheeler, 0.2%.

Represented (legal): Brooks, Pierce, McLendon, Humphrey & Leonard LLP.
LPTV Stations:
Missouri: K10KM Cape Girardeau.
Commercial TV Stations:
Illinois: WSIL-DT Harrisburg; WSIL-TV Harrisburg.
Missouri: KPOB-TV Poplar Bluff.
Other Holdings:
Radio.

WHISPER BROADCASTING CO.

RR 3, SR26
Box 40
Dagsboro, DE 19939
LPTV Stations:
Alabama: W08DC Elnor.

WHITE EAGLE PARTNERSHIP

505 King St.
Suite 221
La Crosse, WI 54601
Phone: 608-784-0876
Fax: 608-784-1138
Ownership: Eleanor St. John, Managing Partner, 66.67%; Richard T. Wilson, 33.33%.
LPTV Stations:
Minnesota: KQEG-CA La Crescent.
Wisconsin: W45CF Elk Mound.
Other Holdings:
Radio.

GARY WHITE

Box 515
Lebanon, KY 40033
Phone: 270-692-0237
Fax: 270-692-6915
LPTV Stations:
Kentucky: W06AY Lebanon.

WHITEHALL LOW POWER TV INC.

Box 487
Whitehall, MT 59759

LPTV Stations:
Montana: K40HL Whitehall; K52CE Whitehall.

WHITE KNIGHT HOLDINGS INC., DEBTOR IN POSSESSION

700 St. John St.
Suite 301
Lafayette, LA 70501
Phone: 337-237-9965
Officers:
Sheldon H. Galloway, President
Chris A. Verret, Secretary
John B. Redd III, Treasurer
Ownership: Sheldon H. Galloway, see listing.
Represented (legal): Fletcher, Heald & Hildreth PLC.

LPTV Stations:
Louisiana: K47DW Alexandria; KZUP-CA Baton Rouge; K67GL Bunkie; K61GO Hicks; K51FO Leesville.
Texas: KLPN-LP Longview; KFYL-LP Lufkin; KTPN-LP Tyler.

Commercial TV Stations:
Louisiana: WVLA Baton Rouge; WVLA-DT Baton Rouge; KSHV Shreveport; KSHV-DT Shreveport.
Mississippi: WNTZ Natchez; WNTZ-DT Natchez.
Texas: KFKX Longview; KFKX-DT Longview.
Other Holdings:
Broadcast holdings: See Warwick Communications, LPTV owner..

WHITE MOUNTAIN APACHE TRIBE

c/o George Hess
Box 700
Whiteriver, AZ 85941
LPTV Stations:
Arizona: K48FC Fort Apache; K50DZ Fort Apache; K52EU Fort Apache; K54EQ Fort Apache; K56FT Fort Apache.

WHITE PINE TELEVISION DISTRICT NO. 1

Box 704
Ely, NV 89301
Officer:
R. E. Swain, Chairman
LPTV Stations:
Nevada: K14AL Ely; K24GY Ely; K26HY Ely; K28IZ Ely; K45HS Lund & Preston; K47HV Lund & Preston; K50IY Murray Canyon, etc.; K43IL Ruth; K08IY Steptoe/Ruby Valley; K10KL Steptoe/Ruby Valley; K12KO Steptoe/Ruby Valley.

REBECCA L. WHITE

3191 Marlin Rd.
Box 385
Salem, IN 47167
Phones: 812-883-3401; 812-883-5750
Fax: 812-883-2797
Represented (legal): Koerner & Olender PC.
LPTV Stations:
Indiana: WHAN-LP Salem.
Other Holdings:
Radio.

WILDWOOD FIVE TELEVISION

Box 105
Cape May, NJ 08204
Phone: 215-483-0336
Fax: 215-465-1378
Officers:
Ronald Joseph Caponigro, President & Chief Executive Officer
Joseph M. Vitale, Chief Operating Officer & Vice President, Programming
Ownership: Ronald J. Caponigro; Joseph M. Vitale.

LPTV Stations:
New Jersey: W05AX Cape May.

WILLIAM EARL MORGAN
403 W. Calhoun St.
Bruce, MS 38915-0580
Phone: 662-983-2801
E-mail: tv7@tycom.net
LPTV Stations:
Mississippi: W34BJ Calhoun City.

WILLMAR ASSEMBLY OF GOD CHURCH
3023 15th St. SW
Willmar, MN 56201
Phone: 612-235-2200
Fax: 612-235-3837
Officer:
Dale Lindquist, Chief Operating Officer
LPTV Stations:
Minnesota: K28IF Willmar.

JAMES WILSON III
805 N. Oates St.
Suite 13
Dothan, AL 36303
Phone: 205-671-1753
LPTV Stations:
Alabama: WJJN-LP Dothan.

WIRELESS ACCESS LLC
55 Swart St.
Margaretville, NY 12455
Phone: 914-586-3311
LPTV Stations:
Montana: K44GE Helena.
New York: WVBG-LP Greenwich.

WISCONSIN EDUCATIONAL COMMUNICATIONS BOARD
3319 W. Beltline Hwy.
Madison, WI 53713-4296
Phone: 608-264-9600
Fax: 608-264-9622
Officers:
Thomas L. Fietemeyer, Chief Executive & Operating Officer
Ted Tobie, Chief Financial Officer
Ownership: State of Wisconsin.
LPTV Stations:
Wisconsin: W22CI Bloomington; W48DM Coloma; W45CD Fence; W24CL Grantsburg; W47CO River Falls; W18CU Sister Bay.

ETV Stations:
Wisconsin: WPNE Green Bay; WPNE-DT Green Bay; WHLA-DT La Crosse; WHLA-TV La Crosse; WHWC-DT Menomonie; WLEF-DT Park Falls; WHRM-DT Wausau.

WITF INC.
1982 Locust Lane
Harrisburg, PA 17109
Phone: 717-236-6000
Fax: 717-236-4628
Officers:
Bruce Bartels, Chairman
Gregory C. Poland, Chief Financial Officer
Represented (legal): Dow, Lohnes & Albertson PLLC.
LPTV Stations:
Pennsylvania: W24CS Reading.
ETV Stations:
Pennsylvania: WITF-DT Harrisburg; WITF-TV Harrisburg.
Other Holdings:
ITFS, Radio
Magazine: *Central PA* magazine
Radio Network: Radio Pennsylvania.

W. RUSSELL WITHERS JR.
Box 1508
Mount Vernon, IL 62864-1508
Phone: 618-242-3500
Represented (legal): Dennis J. Kelly.
LPTV Stations:
West Virginia: W22CY Clarksburg.
Commercial TV Stations:
Michigan: WDHS Iron Mountain; WDHS-DT Iron Mountain.
West Virginia: WDTV Weston; WDTV-DT Weston.
Other Holdings:
Radio.

WLNY HOLDINGS INC.
270 S. Service Rd.
Suite 55
Melville, NY 11747
Phone: 631-777-8855
Fax: 631-777-8180
Officers:
Michael C. Pascucci, President
Marvin Chauvin, Chief Executive Officer
Christopher S. Pascucci, Vice President & Assistant Secretary
Ownership: Michael C. Pascucci; Jocelyn Pascucci, trustee, jointly, 44.57%; Christopher S. Pascucci, 26.81%; Michael A. Pascucci, 3.69%; Dawn Pascucci, 3.69%; Ralph P. Pascucci, 3.69%; Michael C. Pascucci, 0.72%.
Represented (legal): Cohn & Marks LLP.
LPTV Stations:
Connecticut: W27CD Stamford.
New Jersey: W54CZ Morristown.
New York: WLIG-LP Mineola.
Commercial TV Stations:
New York: WLNY-DT Riverhead.

WMOR-TV CO.
Box 1800
Raleigh, NC 27602
Phone: 919-839-0300
Officer:
David J. Barrett, President
Represented (legal): Brooks, Pierce, McLendon, Humphrey & Leonard.
LPTV Stations:
Florida: W18DB Port Richey.

WMTY INC.
Box 3212
Jasper, AL 35502
Phone: 205-921-4044
LPTV Stations:
Alabama: W240C Hamilton; W46DF Hamilton; W23AK Jasper.

WOLF POINT TV DISTRICT
139 E. Johnson St.
Wolf Point, MT 59201
Phone: 406-653-1427
LPTV Stations:
Montana: K25HO Wolf Point; K29FS Wolf Point.

WOOD INVESTMENTS LLC
122 Capitol St.
Suite 200
Charleston, WV 25301
Phone: 304-552-2064
E-mail: clorensen@citynet.net
Officer:
Tom Susman, Manager

LPTV Stations:
Ohio: W22CU Marietta; W64CS Marietta.

WOODWARD BROADCASTING INC.
One Shackelford Dr.
No. 400
Little Rock, AR 72211
Phone: 501-221-0400
Officer:
Larry E. Morton, President
Ownership: Larry E. Morton; Gregory W. Fess; Max W. Hooper, governing board.
LPTV Stations:
Oklahoma: KUOK-CA Norman.
Commercial TV Stations:
Oklahoma: KUOK Woodward.

WORD OF GOD FELLOWSHIP INC.
PO Box 612066
Dallas, TX 75261
Phone: 817-858-9955
Fax: 817-571-7458
E-mail: marcus.lamb@daystar.com
Officers:
Marcus D. Lamb, President
Jimmie F. Lamb, Vice President
Joni T. Lamb, Secretary
Ownership: Non-profit corp.—Colleyville, TX; Marcus D. Lamb, 25%; Jimmie F. Lamb, 25%; Joni T. Lamb, 25%; John T. Calender, 25%.

LPTV Stations:
Alabama: WBUN-CA Birmingham.
Arizona: KPCE-LP Green Valley.
California: KACA-CA Modesto; KRJR-CA Sacramento.
District of Columbia: WDDN-LP Washington.
Florida: WSVT-CA Bradenton; WDTQ-LP Orlando.
Georgia: W07CP Columbus; WDTA-LP Fayetteville; WDMA-CA Macon.
Hawaii: KAU-LP Wailuku.
Maine: WLLB-LP Portland.
Minnesota: WDMI-LP Minneapolis.
Mississippi: WJKO-LP Jackson.
Missouri: KDSI-CA Carthage; KCDN-LP Kansas City; KDTL-LP St. Louis; KUMO-LP St. Louis.
New York: WDTB-LP Hamburg; WWBI-LP Plattsburgh.
North Carolina: WACN-LP Apex; WAEN-LP Asheville; WDMC-LP Charlotte; WWW-LP Raleigh.
Ohio: WCLL-CA Columbus.
Oklahoma: KDNT-LP Allen; KTZT-CA Tulsa.
Pennsylvania: WELL-CA Willow Grove.
South Carolina: WSQY-LP Spartanburg.
Tennessee: WDTT-LP Lenoir City; WJRJ-LP Memphis.
Texas: KADT-CA Killeen; KQVE-LP La Vernia; K50HN Louise; K24GX Lubbock; KDTS-LP Stockton.

Virginia: WRID-LP Richmond.
Wyoming: K43EM Cheyenne.
Commercial TV Stations:
Arkansas: KSBN-DT Springdale; KSBN-TV Springdale.
Illinois: WPXS Mount Vernon; WPXS-DT Mount Vernon.
Oklahoma: KOCM Norman.
ETV Stations:
Colorado: KRMT Denver.
Texas: KLTJ Galveston.
Other Holdings:
Broadcast Holdings: Tri-State Family Broadcasting Inc., see listing.

WORD OF LIFE MINISTRIES INC.
Box 18862
Shreveport, LA 71138

LPTV Stations:
Louisiana: KADO-LP Shreveport.

WORLD EVANGELISM OUTREACH
85 N. Davis Lane
De Funiak Springs, FL 32433
Phone: 850-892-6202
Fax: 850-892-6226
E-mail: TV24@dfsi.net
Officers:
R. Wayne White, Manager
James Roberts, Vice President
Elaine White, Secretary
Roger White, Chief Financial Officer
Ownership: World Evangelism Outreach Church.
LPTV Stations:
Florida: WWEO-CA De Funiak Springs.

WOTM LLC
1012 Lake Heather Rd.
Birmingham, AL 35242
Phone: 205-682-1019
Officer:
Michael A. Plaia, Manager
Ownership: James Donald Earley, 25%.
LPTV Stations:
Alabama: WOTM-LP Montevallo.

WRANGELL MOUNTAIN TV CLUB INC.
Box 647
Glennallen, AK 99588
Phone: 907-822-3407
LPTV Stations:
Alaska: K03FJ Gakona, etc.; K07QS Glennallen.

JOAN & KENNETH WRIGHT
Box 8222
Hampton, VA 23666
Phone: 757-639-4768
LPTV Stations:
Virginia: WGBS-LP Hampton, etc..

WT ACQUISITION CORP.
Box 143
Christoval, TX 76935
Phone: 915-896-1037
LPTV Stations:
Texas: K61GI Comfort.

WTV A INC.
Box 350
Tupelo, MS 38802
Phone: 662-842-7620
Fax: 662-844-7061
Ownership: Mary Jane Spain, 51%; Margaret H. Spain, 40%; Estate of Frank K. Spain, see listing, 9%.
Represented (legal): Garvey Schubert Barer.
LPTV Stations:
Mississippi: W22BS Tupelo; W32BH Tupelo.
Commercial TV Stations:
Mississippi: WTV A Tupelo.

WYDC INC.
33 E. Market St.
Corning, NY 14830
Phone: 607-937-6144
Fax: 607-937-4269
Ownership: Bill Christian, Pres..
Represented (legal): Putney, Twombly, Hall & Hirson LLP.
LPTV Stations:
New York: W20BL Bath; W06CD Elmira; W26BF Elmira; W16BE Hornell.
Commercial TV Stations:
New York: WYDC Corning; WYDC-DT Corning.

Low Power TV/Translator Owners

WYOMEDIA CORP.

1856 Skyview Dr.
Casper, WY 82601
Phone: 307-577-5923

Officers:

Mark Friedman, President
Ann Koda, Secretary-Treasurer
Ownership: Marvin Gussman.
LPTV Stations:
Wyoming: K26ES Casper; K09XL Douglas.
Commercial TV Stations:
Wyoming: KFNB Casper; KFNB-DT Casper;
KLWY Cheyenne; KLWY-DT Cheyenne.

WYOMING COMMUNICATIONS CORP.

Box 1075
Evanston, WY 82931
Phone: 307-789-2103

Officer:

Mary Schwitzer, Treasurer
LPTV Stations:
Wyoming: K50DR Evanston.

WZBN-TV INC.

77 Shady Lane
Trenton, NJ 08619
Phone: 609-586-5088
Fax: 609-586-8221

Officers:

Louis A. Zaroni, Chairman
Gregory L. Zaroni, President
Doreen Damico, Chief Financial Officer
Ownership: Doreen Damico; Gregory L. Zaroni;
Louis A. Zaroni.
LPTV Stations:
New Jersey: W25AW Trenton.

YAKUTAT CITY SCHOOL DISTRICT

5900 E. Tudor Rd.
Anchorage, AK 99507

Phone: 907-269-5744
LPTV Stations:
Alaska: K02ID Yakutat.

YAMPA VALLEY TV ASSOCIATION INC.

PO Box 773598
Steamboat Springs, CO 80477
LPTV Stations:
Colorado: K02CQ Elk River Valley; K13JZ
Gore Pass; K06CE Hayden; K09NX Hayden;
K02DY Oak Creek; K69DL Oak Creek;
K06CH Oak Creek & Yampa; K09IF Oak
Creek & Yampa; K13ES Yampa, etc..

YELLOWSTONE VALLEY COMMUNITY TV

Box 21157
Billings, MT 59104
Phone: 406-852-1288
Fax: 406-855-9401

Officers:

Gail Edward Craig, President
Hilton McClendon, Vice President
Jay Simpson, Secretary-Treasurer
LPTV Stations:
Montana: K14IS Billings.

YOUNG BROADCASTING INC.

599 Lexington Ave.
47th Floor
New York, NY 10022
Phone: 212-754-7070
Fax: 212-758-1229

Officers:

Vincent J. Young, Chairman & Chief Executive
Officer
Ronald J. Kwasnick, President
James A. Morgan, Executive Vice President
& Chief Financial Officer

Deborah McDermott, Executive Vice President,
Operations

Stephen Baker, Vice President & Controller
Alfred A. Porzio, Vice President, Administration
Robert Harrison, Vice President, Engineering
Adam Young, Treasurer
Ownership: Publicly held; Adam Young;
Vincent Young, Principals.

Represented (legal): Brooks, Pierce, McLendon,
Humphrey & Leonard.

LPTV Stations:

California: K25HI Santa Rosa.

Commercial TV Stations:

California: KRON-DT San Francisco; KRON-TV
San Francisco.

Iowa: KWQC-DT Davenport; KWQC-TV Dav-
enport.

Louisiana: KLFY-DT Lafayette; KLFY-TV
Lafayette.

Massachusetts: WCDC-DT Adams; WCDC-TV
Adams.

Michigan: WLNS-DT Lansing; WLNS-TV Lan-
sing.

New York: WTEN Albany; WTEN-DT Albany.
South Dakota: KDLO-DT Florence; KDLO-TV
Florence; KCLO-DT Rapid City; KCLO-TV
Rapid City; KPLO-DT Reliance; KPLO-TV
Reliance; KELO-DT Sioux Falls; KELO-TV
Sioux Falls.

Tennessee: WATE-DT Knoxville; WATE-TV
Knoxville; WKRN-DT Nashville; WKRN-TV
Nashville.

Virginia: WRIC-DT Petersburg; WRIC-TV Pe-
tersburg.

Wisconsin: WBAY-DT Green Bay; WBAY-TV
Green Bay.

Other Holdings:

TV Station sales representative: Adam Young
Inc..

ZGS BROADCASTING HOLDINGS INC.

2000 N. 14th St.
Suite 400
Arlington, VA 22201

Phone: 703-528-5656

Officers:

Ronald Gordon, President & Chief Executive
Officer
Mark Jorgenson, Chief Operating Officer
Eduardo Zavala, Vice President

Branch Offices:

1650 Sand Lake Rd.
Suite 215
Orlando, FL 32809
Phone: 407-888-2288
2700 W. Martin Luther King
Suite 400
Tampa, FL 33607
Phone: 813-879-5757

Ownership: Ronald Gordon, 87.5% votes;
Eduardo Zavala, 12.5% votes.

Represented (legal): Pillsbury Winthrop Shaw
Pittman LLP.

LPTV Stations:

Connecticut: WRDM-LP Hartford.
District of Columbia: WZDC-LP Washington.
Florida: WTMO-LP Kissimmee; WWDT-CA
Naples; WRMD-LP Tampa.
Massachusetts: WTMU-LP Boston; WDMR-LP
Springfield.

New Mexico: K48K El Paso.

North Carolina: WZGS-CA Raleigh.

Rhode Island: WRIV-LP Providence.

Commercial TV Stations:

New Mexico: KTDO Las Cruces; KTDO-DT
Las Cruces.

Other Holdings:
Radio.

TELEVISION STATIONS ON AIR

1946-2006

Year	VHF Commercial	VHF ETV	Total VHF	UHF Commercial	UHF ETV	Total UHF	Total Commercial	Total ETV	Grand Total
1946			*6			—			*6
1947			12			—			12
1948			16			—			16
1949			51			—			51
1950			98			—			98
1951			107			—			107
1952			108			—			108
1953			120			6			126
1954	233	1	234	121	1	122	354	2	356
1955	297	8	305	114	3	117	411	11	422
1956	344	13	357	97	5	102	441	18	459
1957	381	17	398	90	6	96	471	23	494
1958	411	22	433	84	6	90	495	28	523
1959	433	28	461	77	7	84	510	35	545
1960	440	34	474	75	10	85	515	44	559
1961	451	37	488	76	15	91	527	52	579
1962	458	43	501	83	19	102	541	62	603
1963	466	46	512	91	22	113	557	68	625
1964	476	53	529	88	32	120	564	85	649
1965	481	58	539	88	41	129	569	99	668
1966	486	65	551	99	49	148	585	114	699
1967	492	71	563	118	56	174	610	127	737
1968	499	75	574	136	75	211	635	150	785
1969	499	78	577	163	97	260	662	175	837
1970	501	80	581	176	105	281	677	185	862
1971	503	86	589	179	113	292	682	199	881
1972	508	90	598	185	123	308	693	213	906
1973	510	93	603	187	137	324	697	230	927
1974	513	92	605	184	149	333	697	241	938
1975	514	95	609	192	152	344	706	247	953
1976	511	97	608	190	162	352	701	259	960
1977	515	101	616	196	160	356	711	261	972
1978	515	102	617	201	164	365	716	266	982
1979	515	107	622	209	167	376	724	274	998
1980	516	109	625	218	168	386	734	277	1011
1981	519	111	630	237	171	408	756	282	1038
1982	517	112	629	260	176	436	777	288	1065
1983	519	114	633	294	179	473	813	293	1106
1984	523	117	640	318	180	498	841	297	1138
1985	520	121	641	363	193	556	883	314	1197
1986	522	121	643	397	195	592	919	316	1235
1987	524	121	645	444	201	645	968	322	1290
1988	539	122	661	489	212	701	1028	334	1362
1989	545	124	669	516	218	734	1061	342	1403
1990	547	125	672	545	225	770	1092	350	1442
1991	547	126	673	551	235	786	1098	361	1459
1992	551	126	677	567	237	804	1118	363	1481
1993	552	127	679	586	241	827	1138	368	1506
1994	561	126	687	584	241	825	1145	367	1512
1995	562	126	688	599	245	844	1161	371	1532
1996	554	122	676	620	237	857	1174	359	1533
1997	560	127	687	645	242	887	1205	369	1574
1998	562	124	686	642	244	886	1204	368	1572
1999	562	124	686	654	245	899	1216	369	1585
2000	564	124	688	684	247	931	1248	371	1619
2001	571	116	687	731	258	989	1302	374	1676
2002	571	116	687	732	258	990	1303	374	1677
2003	586	127	713	755	254	1009	1341	381	1722
2004	591	127	718	770	252	1022	1361	379	1740
2005	594	128	722	781	250	1031	1375	378	1753
2006	585	128	713	787	249	1036	1372	377	1749

*Does not include 1 CP operating intermittently.

Parent/Satellite Commercial Full Power Stations

Alabama

WTTO, Birmingham, parent
WDBB, Bessemer, satellite

Alaska

KIMO, Anchorage, parent
KATN, Fairbanks, satellite

Arizona

KPNX, Phoenix-Mesa, parent
KNAZ-TV, Flagstaff, satellite

Arkansas

KHBS, Fort Smith, parent
KHOG-TV, Fayetteville-Springdale, satellite

KFTA-TV, Fort Smith, parent
KNWA-TV, Rogers, satellite

California

KUNO-TV, Fort Bragg-San Francisco, parent
KTNC-TV, Concord, satellite

Colorado

KDVR, Denver, parent
KFCT, Fort Collins, satellite

KTVD, Denver, parent
KUPN, Sterling, satellite

KREX-TV, Grand Junction, parent
KREG-TV, Glenwood Springs, satellite
KREY-TV, Montrose, satellite

Florida

WFXU, Live Oak, parent
WTLF-DT, Tallahassee, satellite

Hawaii

KGMB, Honolulu, parent
KGMD-TV, Hilo, satellite
KGMV, Wailuku, satellite

KHNL, Honolulu, parent
KHBC-TV, Hilo, satellite
KOGG, Wailuku, satellite

KHON-TV, Honolulu, parent
KHAW-TV, Hilo, satellite

KAIH-TV, Wailuku, satellite

KITV, Honolulu, parent
KHVO, Hilo, satellite
KMAU, Wailuku, satellite

KWHE, Honolulu, parent
KWHH, Hilo, satellite
KWHM, Wailuku, satellite

KPXO, Kaneohe, parent
KLEI, Kailua-Kona, satellite

Idaho

KPIF, Pocatello-Blackfoot-Idaho Falls, parent
KBEO, Jackson, WY, satellite

KPVI, Pocatello-Blackfoot-Idaho Falls, parent
KJWY, Jackson, WY, satellite

Illinois

WCIA, Champaign, parent
WCFN, Springfield, satellite

WSIL-TV, Harrisburg, parent
KPOB-TV, Poplar Bluff, MO, satellite

WICS, Springfield, parent
WICD, Champaign, satellite

WRSP-TV, Springfield, parent
WCCU, Urbana, satellite

Indiana

WTTV, Bloomington-Indianapolis, parent
WTTK, Kokomo, satellite

Kansas

KAKE-TV, Wichita, parent
KLBY, Colby, satellite
KUPK-TV, Garden City, satellite

KSAS-TV, Wichita, parent
KOCW, Hoisington, satellite
KAAS-TV, Salina, satellite

KSNW, Wichita, parent
KSNC, Great Bend, satellite
KSNG, Garden City, satellite
KSNK, McCook, NE-Oberlin, KS, satellite

KWCH-TV, Wichita-Hutchinson, parent
KBSD-TV, Ensign, satellite
KBSL-TV, Goodland, satellite
KBSH-TV, Hays, satellite

Louisiana

KADN, Lafayette, parent
WNTZ, Natchez, MS, satellite

Massachusetts

WBPX, Boston, parent
WPXG, Concord, NH, satellite
WDPX, Vineyard Haven, satellite

Michigan

WFOX-TV, Cadillac, parent
WFUP, Vanderbilt, satellite

WWTV, Cadillac-Traverse City, parent
WWUP-TV, Sault Ste. Marie, satellite

WGTU, Traverse City, parent
WGTQ, Sault Ste. Marie, satellite

WPBN-TV, Traverse City, parent
WTOM-TV, Cheboygan, satellite

Minnesota

WDIO-TV, Duluth, parent
WIRT, Hibbing, satellite

WCCO-TV, Minneapolis-St. Paul, parent
KCCO-TV, Alexandria, satellite
KCCW-TV, Walker, satellite

WFTC, Minneapolis-St. Paul, parent
KFTC, Bemidji, satellite

KSTP-TV, St. Paul-Minneapolis, parent
KSAX, Alexandria, satellite
KRWF, Redwood Falls, satellite

Mississippi

WJTV, Jackson, parent
WHLT, Hattiesburg-Laurel, satellite

Montana

KECI-TV, Missoula, parent
KTVM, Butte, satellite
KCFW-TV, Kalispell, satellite

KULA-TV, Billings, parent
KYUS-TV, Miles City, satellite

Nebraska

KHGI-TV, Kearney-Hastings-Grand Island, parent
KWNB-TV, Hayes Center, satellite

KTVG, Grand Island, parent
KSNB-TV, Superior, satellite

KOLN, Lincoln, parent
KGIN, Grand Island, satellite

Nevada

KVBC, Las Vegas, parent
KVVV, Ely, satellite

New Mexico

KOAT-TV, Albuquerque, parent
KOCT, Carlsbad, satellite
KOVV, Silver City, satellite

KOB-TV, Albuquerque, parent
KOBV, Farmington, satellite
KOBK, Roswell, satellite
KOBG-TV, Silver City, satellite

KRQE, Albuquerque, parent
KREZ-TV, Durango, CO, satellite
KBIM-TV, Roswell, satellite

KTEL-LP, Albuquerque, parent
KTEL-TV, Carlsbad, satellite
KTLL-TV, Durango, CO, satellite

KWBQ, Santa Fe, parent
KRWB-TV, Roswell, satellite

New York

WTEN, Albany, parent
WCOG, Adams, MA, satellite

WFUT-TV, New York, NY-Newark, NJ, parent
WFTY-TV, Smithtown, satellite

WPTZ, Plattsburgh, parent
WNNE, Hartford, VT-Hanover, NH, satellite

North Carolina

WEPX, Greenville, parent
WPXU-TV, Jacksonville, satellite

WFXI, Morehead City, parent
WYDO, Greenville, satellite

WRPX, Rocky Mount, parent
WFPX, Fayetteville, satellite

North Dakota

KBMY, Bismarck, parent
KMCY, Minot, satellite

KFYR-TV, Bismarck, parent
KQCD-TV, Dickinson, satellite
KMOT, Minot, satellite
KUMV-TV, Williston, satellite

KNOX, Bismarck, parent
KXND, Minot, satellite

WDAY-TV, Fargo, parent
WDAZ-TV, Devils Lake, satellite

KVRR, Fargo, ND-Moorhead, MN, parent
KJRR, Jamestown, satellite
KNRR, Pembina, satellite
KBRR, Thief River Falls, MN, satellite

KXMC-TV, Minot, parent
KXMB-TV, Bismarck, satellite
KXMA-TV, Dickinson, satellite
KXMD-TV, Williston, satellite

Oregon

KMTR, Eugene, parent
KMCB, Coos Bay, satellite
KMTX-TV, Roseburg, satellite

KVAL-TV, Eugene, parent
KCBY-TV, Coos Bay, satellite
KPIC, Roseburg, satellite

KORV, Medford, parent
KDKF, Klamath Falls, satellite

KOBI, Medford, parent
KOTI, Klamath Falls, satellite

Pennsylvania

WPCB-TV, Greensburg-Pittsburgh, parent
WKBS-TV, Altoona, satellite

South Dakota

KEVN-TV, Rapid City, parent
KIVV-TV, Lead-Deadwood, satellite

KOTA-TV, Rapid City, parent

KHSD-TV, Lead, satellite
KDUH-TV, Scottsbluff, NE, satellite
KSGW-TV, Sheridan, WY, satellite

KOLT-TV, Sioux Falls, parent
KDLY-TV, Mitchell-Sioux Falls, satellite

KELO-TV, Sioux Falls, parent
KDLO-TV, Florence-Watertown, satellite
KCLO-TV, Rapid City, satellite
KPLO-TV, Reliance, satellite

KSFY-TV, Sioux Falls, parent
KABY-TV, Aberdeen, satellite
KPRY-TV, Pierre, satellite

KTTW, Sioux Falls, parent
KTTM, Huron, satellite

Tennessee

WLMT, Memphis, parent
WJKT, Jackson, satellite

Texas

KRBC-TV, Abilene, parent
KSAN-TV, San Angelo, satellite

KVN-TV, Amarillo, parent
KVIH-TV, Clovis, NM, satellite

KXAN-TV, Austin, parent
KXAM-TV, Llano, satellite

KZTV, Corpus Christi, parent
KVTV, Laredo, satellite

KWES-TV, Odessa, parent
KWAB-TV, Big Spring, satellite

KLTV, Tyler-Longview, parent
KTRE, Lufkin-Nacogdoches, satellite

KWKT Waco, parent
KYLE, Bryan, satellite

KWTX-TV, Waco, parent
KBTX-TV, Bryan, satellite

Utah

KUTV, Salt Lake City, parent
KUSG, St. George, satellite

Virginia

WFXR-TV, Roanoke, parent
WWCW, Lynchburg, satellite

Washington

KAPP, Yakima, parent
KVEW, Kennewick, satellite

KIMA-TV, Yakima, parent
KEPR-TV, Pasco-Kennewick-Richland, satellite
KLEW-TV, Lewiston, ID, satellite

KNDO, Yakima, parent
KNDU, Richland-Pasco-Kennewick, satellite

Wisconsin

WFRV-TV, Green Bay, parent
WJMN-TV, Escanaba, MI, satellite

WLAX, La Crosse, parent
WEUX, Chippewa Falls, satellite

WXOW-TV, La Crosse, parent
WQOW-TV, Eau Claire, satellite

KBJR-TV, Superior, parent
KRII, International Falls, MN, satellite

WADW-TV, Wausau, parent
WYOW, Eagle River, satellite

Wyoming

KCWY, Casper, parent
KCHY-LP, Cheyenne, satellite
KSWY, Sheridan, satellite

KFNB, Casper, parent
KFNR, Rawlins, satellite
KFNE, Riverton, satellite

KGWC-TV, Casper, parent
KGWL-TV, Lander-Riverton, satellite
KGWR-TV, Rock Springs, satellite

KTWD-TV, Casper, parent
KDEV, Cheyenne, satellite

KGWN-TV, Cheyenne, parent
KSTF, Scottsbluff-Gering, NE, satellite

Puerto Rico

WLIH, Caguas, satellite
WORA-TV, Mayaguez, satellite
WSUR-TV, Ponce, satellite

WAPA-TV, San Juan, parent
WNJX-TV, Mayaguez, satellite
WTIN, Ponce, satellite

WJPX, San Juan, parent
WKPV, Ponce, satellite
WJWN-TV, San Sebastian, satellite

Allocations by States & Cities: VHF & UHF

As of October 1, 2006

Following table constitutes Part 73, Sec. 73.606 (b), amended, effective March 28, 1966 included in Fifth Report and Memorandum Opinion & Order, adopted Feb. 9, 1966. Asterisks (*) indicate channels are reserved for non-commercial educational use. Plus (+) and Minus (-) symbols after channels designate offset carrier positions. Note: ¹ Channels so indicated will not be available for use until further action by FCC.

Alabama

	VHF	UHF
Anniston	—	40-
Arab	—	56-
Bessemer	—	17
Birmingham	6- *10- 13-	21- 42+ *62+ 68-
Decatur—See Huntsville.	—	—
Demopolis	—	*41
Dothan	4	18 *39+ 60-
Dozier	*2-	—
Florence	—	15 26 *36-
Gadsden	—	44+ 60
Gulf Shores	—	55
Huntsville-Decatur	—	19 *25+ 31+ 48- 54
Louisville	—	*43+
Mobile	5+ 10+	15+ 21+ *31 *42
Montgomery	12	20 *26+ 32 45- *63
Mount Cheaha	*7-	—
Munford	—	*16-
Opelika	—	50 66
Ozark	—	34
Selma	8-	29-
Troy	—	67
Tuscaloosa	—	23- 33 *39-
Tuscumbia	—	52+
Tuskegee	—	22-

Alaska

	VHF	UHF
Anchorage	2- 4- 5 *7- *9 11 13-	33
Bethel	*4	—
Dillingham	*2 10	—
Fairbanks	2+ 7+ *9+ 11+ 13+	—
Juneau	*3 8 10	—
Ketchikan	2 4 *9	—
North Pole	4+	—
Seward	3-	—
Sitka	13	—

Arizona

	VHF	UHF
Ajo	—	*23-
Coolidge	—	*43
Douglas	3	*28
Flagstaff	2 4+ 9 13	*16
Globe	—	*14+
Green Valley	—	46
Holbrook	*11+	*18+
Kingman	6-	*14+
McNary	—	*22+
Mesa	12-	—
Nogales	—	*16+
Page	—	*17
Parker	—	*17-
Phoenix	3+ 5- *8+ 10-	15- 21 33 39 45 61
Prescott	7	*19
Safford	—	*23+
Sierra Vista	—	58
Tolleson	—	51

Tucson	4- *6+ 9- 11 13-	18- *27- 40
Yuma	11- 13+	*16-

Arkansas

	VHF	UHF
Arkadelphia	*9+	—
Camden	—	49-
El Dorado	10-	43-
Eureka Springs	—	34+
Fayetteville	*13-	29+
Fort Smith	5-	24+ 40-
Gosnell	—	*46
Harrison	—	31+
Hot Springs	—	*20 26
Jonesboro	8-	*19+ 48+
Little Rock	*2- 4 7- 11	16- *36 42
Mountain Home	—	43+
Mountain View	*6-	—
Newark	—	*17
Pine Bluff	—	25- 38-
Rogers	—	51-
Russellville	—	*28+
Springdale	—	57

California

	VHF	UHF
Alturas	13+	—
Anaheim	—	56-
Arcata	—	23
Avalon	—	54
Bakersfield	—	17 23- 29 *39- 45 65+
Barstow	—	*35+ 64
Big Bear Lake	—	59+
Bishop	—	*14- 20+
Blythe	—	*22-
Brawley	—	*26
Calipatria	—	54
Ceres	—	*23+
Chico	12-	*18 24+ *46-
Clovis	—	43
Coalinga	—	*27-
Concord	—	42
Corona	—	52
Cotati	—	*22-
El Centro	7+ 9+	—
Eureka	3- 6- *13-	29
Fairfield—See Vallejo.	—	—
Fort Bragg	8-	*17+ ¹
Fresno	—	*18+ 24 30+ 47 53
Hanford	—	21
Huntington Beach	—	*50-
Indio	—	*19+
Long Beach	—	18-
Los Angeles	2 4 5 7 9 11 13	22 *28 34 *58- *68-
Merced	—	51
Modesto	—	19-
Monterey—See Salinas.	—	—
Novato	—	68
Oakland	2+	—
Ontario	—	46
Oroville	—	28
Oxnard	—	63+

Palm Springs	—	36- 42
Paradise	—	30
Porterville	—	61
Rancho Palos Verdes	—	44+
Redding	7 *9	16
Ridgecrest	—	*25
Riverside (Fontana)	—	62
Sacramento	3 *6 10	29- 31- 40-
Salinas-Monterey	8+	35- 46- *56 67-
San Bernardino	—	*24- 30
San Diego	8 10	*15 39 51 69
San Francisco	4- 5+ 7- *9+	14+ 20- 26- *32+ 38 44-
San Jose	11+	36 48- *54 65
San Luis Obispo	6+	*15+ 33
San Mateo	—	*60
Sanger	—	59
Santa Ana	—	40
Santa Barbara	3-	14 ¹ *20 ¹ 38 *55
Santa Cruz	—	*16-
Santa Maria	12+	42+
Santa Rosa	—	50- *62
Stockton	13+	58 64
Susanville	—	*14
Twentynine Palms	—	31
Vallejo-Fairfield	—	66
Ventura	—	57
Visalia	—	26+ *49
Watsonville	—	*25+
Weaverville	—	32
Willits	11-	—
Yosemite Valley	—	41
Yreka City	—	*20+

Colorado

	VHF	UHF
Alamosa	—	*16 47
Boulder	—	14
Broomfield	*12	—
Castle Rock	—	53
Colorado Springs	11 13	21
Craig	—	*16+
Denver	2 4- *6- 7 9-	20 31 *41 50 59
Durango	6+	*20- 33+
Fort Collins	—	22-
Glenwood Springs	3-	*19+
Grand Junction	4+ 5- 8- 11+	*18+
Gunnison	—	*17-
La Junta	—	*22+
Lamar	12-	*14-
Leadville	—	*15-
Longmont	—	25
Montrose	10+	*22
Pueblo	5 *8	32- 48
Salida	—	*23+
Steamboat Springs	—	24+
Sterling	3	*18+
Trinidad	—	*24

Connecticut

	VHF	UHF
Bridgeport	—	43- *49-
Hartford	3+	18- *24 61+
New Britain	—	30+
New Haven	8+	59+ *65
New London	—	26+
Norwich	—	*53
Waterbury	—	20

Delaware

	VHF	UHF
Dover	—	*34
Seaford	—	38 *64
Wilmington	*12	61

District of Columbia

	VHF	UHF
Washington	4- 5- 7+ 9	20+ *26- *32+ 50

Florida

	VHF	UHF
Boca Raton	—	*63
Bradenton	—	*19 66
Bunnell	—	58
Cape Coral	—	36
Clearwater	—	22
Clermont	—	18-
Cocoa	—	52 *68
Crystal River	—	39-
Daytona Beach	2-	26
Destin	—	64+
Fort Lauderdale	—	51
Fort Myers	11+	20+ *30
Fort Pierce	—	*21- 34
Fort Walton Beach	—	35 53 58
Gainesville	*5-	20 29
High Springs	—	53+
Hollywood	—	69
Inverness	—	64
Islamorada	*9+	—
Jacksonville	4+ *7 12+	17 30+ 47- *59
Kenansville	—	31
Key West	8 *13	22+
Lake City	—	*41
Lakeland	—	32
Lake Worth	—	67
Leesburg	—	*45- 55
Live Oak	—	57-
Madison	—	*36-
Marathon	—	*16
Marianna	—	*16+ 51
Melbourne	—	43+ 56
Miami	*2 4 6 7- 10+	*17- 23- 33 35 39 45+
Naples	—	26- 46
New Smyrna Beach	—	*15+
Ocala	—	*29 51-
Orange Park	—	25-
Orlando	6- 9	*24- 27 35+ 65
Palatka	—	*42 63+
Palm Beach	—	61
Panama City	7+ 13	*28- *56
Panama City Beach	—	46
Pensacola	3-	*23 33+ 44
St. Petersburg	10-	38 44+
Sarasota	—	40
Sebring	—	*48 60
Stuart	—	59
Tallahassee	*11-	24 27+ 40+
Tampa	*3 8- 13-	*16 28 50
Tequesta	—	25
Tice	—	49
Venice	—	62
West Palm Beach	5 12	29+ *42+

Georgia

	VHF	UHF
Albany	10	19- 31- 52-
Ashburn	—	*23+
Athens	*8-	34
Atlanta	2 5- 11+	17- *30 36 46- *57+ 69
Augusta	6+ 12-	26 54-
Bainbridge	—	49
Baxley	—	34
Brunswick	—	21+
Carnesville	—	*52
Carrollton	—	*49-
Cedartown	—	*65-

Channel Allocations

Chatsworth	—	*18-
Cochran	—	*29+
Columbus	3 9+	*28 38+ *48 54+
Cordele	—	55+
Dalton	—	23
Dawson	—	*25
Draketown	—	*27-
Elberton	—	*60+
Flintstone	—	*41-
Lafayette	—	*35
Macon	13+	24+ 41+ *47+ 64-
Monroe	—	63
Peelham	—	*14-
Perry	—	58+
Rome	—	14+
Royston	—	*22+
Savannah	3 *9- 11	22
Thomasville	6	—
Toccoa	—	32- *68-
Valdosta	—	*33 44-
Vidalia	—	*18+
Warner Robbins	—	35-
Waycross	*8+	—
Wrens	—	*20-
Young Harris	—	*51-

Hawaii

	VHF	UHF
Hilo	2 *4 9 11 13	14+ 20+ 26+ *32+ *38+
Honolulu	2+ 4- 5 9- *11+ 13-	14 20 26 32 *38 *44
Kauiua	—	50
Kauiua-Kona	6	—
Kaneohe	—	66+
Lihue	3+ *8- 10+ 12-	15- *21- *27- *67
Milliani Town	—	60
Waikuku	3 7 *10 12	15 21 *27 *33 39
Waimanalo	—	56

Idaho

	VHF	UHF
Boise	2 *4+ 7	39
Burley	—	*17+
Caldwell	9-	—
Coeur d'Alene	—	*26+
Filer	—	*19-
Grangeville	—	*15-
Idaho Falls	3 8+	20 *33+
Lewiston	3-	—
Moscow	—	*35-
Nampa	6 12+	—
Pocatello	6- *10	15 25+ 31-
Preston	—	*28
Sandpoint	—	*16+
Sun Valley	5-	—
Twin Falls	11 *13-	35
Weiser	—	*17

Illinois

	VHF	UHF
Aurora	—	60
Bloomington	—	43
Carbondale	*8	—
Champaign	3+	15-
Charleston	—	*51+
Chicago	2- 5 7 9+ *11	*20 26 32 38- 44
Danville	—	68
Decatur	—	17 23-
De Kalb	—	*48-
East St. Louis	—	46
Edwardsville	—	*18-
Elgin	—	66+ ¹

Freeport	—	23 *65-
Galesburg	—	53
Harrisburg	3	—
Jacksonville	—	*14
Joliet	—	14- ¹ 66+
Kankakee	—	*54-
La Salle	—	35
Macomb	—	*22+
Marion	—	27
Moline	8	*24-
Mount Vernon	13+	—
Olney	—	*16-
Paris	—	46+
Peoria	—	19 25+ 31+ *47- 59+
Pontiac	—	53
Quincy	10-	16+ *27+
Rockford	13	17+ 39
Rock Island	4+	—
Springfield	—	20+ 49- 55+
Streator	—	*63-
Urbana	*12-	27
Vandalia	—	*21

Indiana

	VHF	UHF
Anderson	—	67+
Angola	—	63
Bloomington	4	*30- 42+ 63+
Elkhart	—	28+
Evansville	7 *9+	14- 25- 44
Fort Wayne	—	15+ 21+ 33- *39- 55
Gary	—	50 *56+
Hammond	—	62+
Indianapolis	6 8- 13-	*20- 40 59- *69
Kokomo	—	29-
Lafayette	—	18 *24
Madison	—	*60+
Marion	—	23
Muncie	—	49 *61
Richmond	—	43+
Salem	—	58+
South Bend	—	16 22 *34- 46
Terre Haute	2+ 10	*26- 38
Vincennes	—	*22-

Iowa

	VHF	UHF
Ames	5	23- *34+
Burlington	—	26- *57-
Carroll	—	*18- 30+ 52
Cedar Rapids	2 9-	28+ 48-
Centerville	—	*31-
Council Bluffs	—	*32
Davenport	6+	18+ 30- *36+
Decorah	—	*14+
Des Moines	8- *11+ 13-	17+ *43- 56 63-
Dubuque	—	16- *29- 40
Estherville	—	*49+
Fort Dodge	—	*21
Fort Madison	—	*38+
Hampton	—	50
High Point	—	*14
Iowa City	*12+	20-
Keokuk	—	*44+
Keosauqua	—	*54+
Lansing	—	*41
Mason City	3+	*24+
Mount Ayr	—	*25-
Newton	—	39+
Ottumwa	—	15+ *33-
Red Oak	—	*36
Rock Rapids	—	*25+

Sibley	—	*33
Sioux City	4- 9	14 *27- 44
Spirit Lake	—	*38
Waterloo	7+	22- *32-

Kansas

	VHF	UHF
Chanute	—	*30+
Cimarron	—	23
Colby	4	—
Columbus	—	*48-
Dodge City	—	*21-
Emporia	—	*25+
Ensign	6+	—
Fort Scott	—	20+
Garden City	11+ 13-	*18
Goodland	10	—
Great Bend	2	—
Hays	7- *9	—
Hoisington	—	14
Hutchinson	*8 12	36+
Junction City	—	31
Lakin	*3	—
Lawrence	—	38
Liberal	5+	—
Manhattan	—	*21
Oakley	—	*15-
Parsons	—	*39
Phillipsburg	—	*22-
Pittsburg	7+	14
Pratt	—	*32+
Salina	—	18+ 34- 44
Sedan	—	*28
Topeka	*11 13+	22+ 27 49
Wichita	3- 10-	*15+ 24- 33 *42

Kentucky

	VHF	UHF
Ashland	—	*25 50- 61+
Beattyville	—	65
Bowling Green	13	*24- 40+ *53- 59+
Campbellsville	—	34-
Covington	—	*54+
Danville	—	56
Elizabethtown	—	*23+
Harlan	—	44-
Hazard	—	*35+ 57-
Hopkinsville	—	51
Lexington	—	18+ 27- 36 *46 62
Louisville	3- 11	*15 21- 32- 41+ *68+
Madisonville	—	19- *35- 57+
Morehead	—	*38+ 67-
Murray	—	*21+ 38
Newport	—	19+
Owensboro	—	31- 48 61+
Owenton	—	*52+
Paducah	6+	29 49
Paintsville	—	69+
Pikeville	—	*22- 51+
Somerset	—	16 *29+

Louisiana

	VHF	UHF
Alexandria	5	*25+ 31+ 41+
Baton Rouge	2 9-	*27+ 33- 44+
Columbia	11+	—
De Ridder	—	*23-
Houma	11	—

Lafayette	3+ 10	15 *24
Lake Charles	7-	*18- 29-
Minden	—	21+
Monroe	8+ *13	—
Morgan City	—	*14+
Natchitoches	—	20+
New Iberia	—	50
New Orleans	4+ 6 8- *12	20- 26 *32+ 38+ 49
Shreveport	3- 12	*24- 33 45+
Slidell	—	54+
Tallulah	—	*19
West Monroe	—	14- 39+

Maine

	VHF	UHF
Augusta	*10-	—
Bangor	2- 5+ 7-	—
Biddeford	—	*26-
Calais	*13-	—
Fort Kent	—	*46+
Fryeburg	—	*18+
Houlton	—	*25+
Kittery	—	*39
Lewiston	—	35-
Millinocket	—	*44-
Orono	*12-	—
Poland Spring	8-	—
Portland	6- 13+	51
Presque Isle	8 *10+	47
Rumford	—	*43+
Waterville	—	23-

Maryland

	VHF	UHF
Annapolis	—	*22+
Baltimore	2+ 11- 13+	24+ 45 54 *67-
Cumberland	—	52+ 65
Frederick	—	*62
Hagerstown	—	25- *31 68+
Oakland	—	*36+
Salisbury	—	16+ *28- 47
Waldorf	—	*58+

Massachusetts

	VHF	UHF
Adams	—	19
Boston	*2+ 4+ 5- 7+	25+ 38 *44 68+
Cambridge	—	56
Greenfield	—	32+
Lawrence	—	62
Marlborough	—	66
New Bedford	6+	28- *34
North Adams	—	*35
Norwell	—	46+
Pittsfield	—	51+
Springfield	—	22 40 *57+
Vineyard Haven	—	58+
Worcester	—	14' 27 *48+

Michigan

	VHF	UHF
Alpena	*6 11	—
Ann Arbor	—	31+ *58+
Bad Axe	—	*15- *35 41 *57
Battle Creek	—	41+ 43-
Bay City	5-	46

Channel Allocations

Cadillac	9	*27 33
Cakumet	5- 11	*22-
Cheboygan	4+	—
Detroit	2+ 4 7-	20+ 50- *56 62
East Lansing	—	*23- *69-
Escanaba	3+	—
Flint	12-	*28- 66-
Grand Rapids	8+ 13+	17 *35+
Iron Mountain	8-	*17
Ironwood	—	*15- 24+
Ishpeming	10	—
Jackson	—	18+
Kalamazoo	3-	*52+ 64
Lansing	6-	47 53-
Manistee	—	*21
Manistique	—	*15+
Marquette	6- *13	19
Mount Clemens	—	38+
Mount Pleasant	—	*14
Muskegon	—	54+
Onandaga	10-	—
Petoskey	—	*23+
Port Huron	—	46+
Saginaw	—	25- 49-
Sault Ste. Marie	8 10+	*32-
Traverse City	7+	29-
University Center	—	*19+
Vanderbilt	—	45
West Branch	—	*24

Minnesota

	VHF	UHF
Alexandria	7	*24 42
Appleton	*10-	—
Austin	6-	*15-
Bemidji	*9	26+
Brainerd	—	*22
Chisholm	11	—
Crookston	—	*33
Duluth	3 *8 10+	21+ 27-
Ely	—	*17-
Fairmont	—	*16+
Hibbing	13-	*18-
International Falls	—	*35+
Mankato	12	*26-
Marshall	—	*30-
Minneapolis-St. Paul	*2 4+ 5- 9+ 11-	*17 23+ 29+ 45
Redwood Falls	—	43
Rochester	10	47-
St. Cloud	—	19 *25- 41
St. James	—	32+
St. Paul—See Minneapolis	—	—
Thief River Falls	10	*30
Wadena	—	*20-
Walker	12-	38-
Willmar	—	*14-
Winona	—	*35+ 44+
Worthington	—	*20

Mississippi

	VHF	UHF
Biloxi	13+	*19+
Booneville	*12-	—
Bude	—	*17+
Clarksdale	—	*21
Cleveland	—	*31-
Columbia	—	*45
Columbus	4-	43*
Greenville	—	15- 44
Greenwood	6+	*23+
Grenada	—	22+
Gulfport	—	25-

Hattiesburg	—	22 *47
Holly Springs	—	40
Houston	—	45+
Jackson	3 12+	16 *29+ 40+ 51
Laurel	7	18+
Magee	—	34+
McComb	—	28- ¹
Meridian	11-	*14 24- 30-
Mississippi State	*2+	—
Natchez	—	*42+ 48
Oxford	—	*18
Senatobia	—	*34-
Tupelo	9-	49+
Vicksburg	—	35-
West Point	—	27
Wiggins	—	43- 46-
Yazoo City	—	*32-

Missouri

	VHF	UHF
Birchtree	—	*20-
Bowling Green	—	*35+
Cape Girardeau	12	23 *39-
Carrollton	—	*18
Columbia	8+	17- *23+
Fiat River	—	*22
Hannibal	7-	—
Jefferson City	13	25 *36-
Joplin	12+	16 *26-
Kansas City	4 5+ 9+	*19+ 29 41- 50- 62+ *68-
Kennett	—	58+
King City	—	*28-
Kirksville	3-	—
La Plata	—	*21+
Lowry City	—	*15-
Osage Beach	—	49+
Poplar Bluff	—	15+ *26- 55
Rolla	—	*28
St. Joseph	2-	16- 22
St. Louis	2 4- 5- *9 11-	24+ 30+ *40-
Sedalia	6	—
Sikeston	—	45
Springfield	3+ 10	*21- 27- 33-

Montana

	VHF	UHF
Anaconda	2+	—
Billings	2- 6 8 *11	14 20+
Bozeman	7- *9	—
Butte	*2+ 4 6+	18 24
Cut Bank	—	*14-
Dillon	—	*14+
Glendive	5+ 13+	*16-
Great Falls	3+ 5+	16 26 *32
Hardin	4+	—
Havre	9+ 11-	*18-
Helena	10+ 12	*15+
Joplin	—	35-
Kalispell	9-	*29-
Lewistown	13	—
Miles City	3- *10	—
Missoula	8- *11+ 13-	17- 23-
Wolf Point	—	*17+

Nebraska

	VHF	UHF
Albion	—	18 *21+ 24+
Alliance	*13-	—
Bassett	*7-	—

Beatrice	—	23+
Falls City	—	*24
Grand Island	11-	17
Hastings	5-	*29+
Hay Springs-Scottsbluff	4+	—
Hayes Center	6	—
Kearney	13	—
Lexington	*3+	—
Lincoln	8+ 10+	*12-
McCook	8-12	16+
Merriman	*12	—
Norfolk	—	*19+
North Platte	2- *9+	—
Omaha	3 6+ 7	15 *26 42+ *48- 54
Orchard	—	16
Pawnee City	—	33+
Scottsbluff	10-	16
Superior	4+	—

Nevada

	VHF	UHF
Elko	10-	*14+
Ely	3- 6+	—
Fallon	—	*25
Goldfield	7-	—
Henderson	5+	—
Las Vegas	3 8- *10+ 13-	15+ 21+ 33+
Laughlin	—	34+
McGill	*13	—
Paradise	—	39+
Reno	2 4 *5 8 11	21+ 27+
Tonopah	9-	*17+
Winnemucca	7+	*15-
Yerington	—	*16+

New Hampshire

	VHF	UHF
Berlin	—	*40-
Concord	—	21+
Derry	—	50-
Durham	*11	—
Hanover	—	*15+
Keene	—	*52+
Littleton	—	*49+
Manchester	9-	—
Merrimack	—	60+
Portsmouth	—	17- ¹

New Jersey

	VHF	UHF
Atlantic City	—	*36 53+ 62-
Burlington	—	48-
Camden	—	*23+
Linden-Newark	—	47+
Montclair	—	*50+
Newark	13-	68
New Brunswick	—	*58
Newton	—	63
Patterson	—	41-
Secaucus	9+	—
Trenton	—	*52-
Vineland	—	59- 65-
West Milford	—	*66-
Wildwood	—	40

New Mexico

	VHF	UHF
Alamogordo	—	*18-
Albuquerque	4+ *5+ 7+ 13+	14- 23- *32+ 41 50

Carlsbad	6-	*15+ 25-
Cimarron	—	23
Clayton	—	*17
Clovis	12-	—
Deming	—	*16
Farmington	3 12+	*15+
Gallup	*8- 10	—
Hobbs	—	29+
Las Cruces	—	*22- 48+
Lovington	—	*19
Portales	*3+	—
Raton	—	*18-
Roswell	8 10-	21- 27- *33+
Santa Fe	2+ *9+ 11-	19-
Silver City	6 10+ *12	—
Socorro	—	*15-
Tucumcari	—	*15

New York

	VHF	UHF
Albany-Schenectady	6 10- 13	*17+ 23- *29+ 45
Amsterdam	—	*39+ 55
Arcade	—	62-
Batavia	—	51-
Bath	—	14-
Binghamton	12-	34 40- *46+
Buffalo	2 4 7+	*17 23 29- 49-
Carthage	7-	—
Corning	—	*30 48+
Elmira	—	18+ 36-
Garden City	—	*21-
Glens Falls	—	*58-
Ilion	—	67-
Ithaca	—	52 *65+
Jamestown	—	26+ *46
Kingston	—	62+
Lake Placid	—	*34+
New York	2 4 5+ 7 11+	*25 31-
North Pole	5	—
Norwood	—	*18
Oneonta	—	15 ¹ *42
Plattsburg	—	*57
Poughkeepsie	—	54+
Riverhead	—	55+
Rochester	8 10+ 13-	*21 31+ *61+
Saranac Lake	—	40+
Schenectady—See Albany	—	—
Smithtown	—	67
Springville	—	67+
Syracuse	3- 5- 9-	*24+ 43+ 56+ 68-
Utica	2- 4-	20+ 33 *59
Watertown	—	*16 50+
Waverly	—	*57-

North Carolina

	VHF	UHF
Andrews	—	*59
Asheville	13-	*33 62+
Beaufort	—	46+
Bryson City	—	*67
Burlington	—	16
Canton	—	*27
Chapel Hill	*4+	—
Charlotte	3 9+	18 36 *42+
Concord	—	*58
Cullowhee	—	50+
Durham	11+	28+
Edenton	*2	—
Fayetteville	—	40+ 62
Forest City	—	66+
Franklin	—	*56+
Goldsboro	—	17-
Greensboro	2-	48- 61

Channel Allocations

Greenville	9-	14 *25 38+
Hickory	—	14-
High Point	8-	*32+ 67+
Jacksonville	—	*19 35
Kannapolis	—	64-
Laurel Hill	—	59+
Lexington	—	20
Linville	—	*17
Lumberton	—	*31
Manteo	4	—
Morehead City	8+	—
Morganton	—	23-
New Bern	12+	—
Raleigh	5	22 *34- 50+
Roanoke Rapids	—	*36-
Rockingham	—	*53
Rocky Mount	—	47+
Washington	7	—
Waynesville	—	59
Wilmington	3- 6	26- 29+ *39-
Wilson	—	30-
Winston-Salem	12	*26+ 45

North Dakota

	VHF	UHF
Bismarck	*3 5 12-	17- 26+
Devils Lake	8+	*22+
Dickinson	2+ 7 *9-	—
Ellendale	—	*19-
Fargo	6 11+ *13	15-
Grand Forks	*2	14+ 27+
Jamestown	7-	*23
Minot	*6+ 10- 13-	14- 24
Pembina	12	—
Valley City	4-	—
Williston	*4 8- 11-	*15-

Ohio

	VHF	UHF
Akron	—	23+ *49+ 55-
Alliance	—	*45+
Ashtabula	—	15 ¹
Athens	—	*20 63-
Bowling Green	—	*27+
Cambridge	—	*44-
Canton	—	17- 67
Chillicothe	—	53
Cincinnati	5- 9 12	*48- 64-
Cleveland	3 5+ 8	*25+ 61
Columbus	4- 6+ 10+	28- *34 *56-
Dayton	2 7+	*16+ 22+ 45
Defiance	—	65+
Hillsboro	—	*24+ 55+
Lima	—	17 35- 44+ *57+
Lorain	—	43
Mansfield	—	*47+ 68-
Newark	—	*31- 51
Oxford	—	*14+
Portsmouth	—	30 *42-
Sandusky	—	52
Shaker Heights	—	19
Springfield	—	26+ *66
Steubenville	9+	*62+
Toledo	11- 13	24- *30+ 36- 40-
Xenia	—	32
Youngstown	—	21- 27 33 *58
Zanesville	—	18-

Oklahoma

	VHF	UHF
Ada	10+	*22
Altus	—	*27

Ardmore	—	*17 *28-
Barlesville	—	17+
Cheyenne	*12+	—
Claremore	—	*35
Duncan	—	40+
Elk City	—	*15-
Enid	—	20- *26+
Eufaula	*3	—
Grove	—	45+
Guymon	9+	*16
Hugo	—	*15+ ¹ 42+ *48+
Lawton	7+	16- *36- 45
McAlester	—	*32-
Miami	—	*18-
Muskogee	—	19
Norman	—	46-
Oklahoma City	4- 5 9- *13	14- 25- 34- 43+ 52 62+
Okmulgee	—	44-
Sayre	8+	—
Shawnee	—	30
Tulsa	2+ 6+ 8- *11-	23 41+ 47 53
Woodward	—	*17- 35+

Oregon

	VHF	UHF
Astoria	—	*21
Bend	*3+	*15 21+ 51
Brookings	—	*14-
Burns	—	*18
Coos Bay	11	23+ 41
Corvallis	*7-	—
Eugene	9+ 13	16+ *28- 34
Grants Pass	—	*18+ 30+
Klamath Falls	2-	*22+ 31
La Grande	*13+	16
Medford	5 *8+ 10+ 12+	26+
North Bend	—	*17+
Pendleton	11-	—
Portland	2 6+ 8- *10 12	24+ *30 40-
Roseburg	4+	36 46+
Salem	—	22 32
The Dalles	—	*17-

Pennsylvania

	VHF	UHF
Allentown	—	*39 69
Altoona	10-	23- 47 *57+
Bethlehem	—	60-
Clearfield	*3+	—
Erie	12	24 35+ *54+ 66+
Greensburg	—	40+
Harrisburg	—	21+ 27- *33+
Hazleton	—	56
Jeanette	—	19+
Johnstown	6 8-	*28+
Lancaster	8+	15+
Lebanon	—	55-
Philadelphia	3 6- 10	17- 29 *35- 57
Pittsburgh	2- 4+ 11 *13-	*16 22 53+
Reading	—	51
Red Lion	—	49+
Scranton	—	16- 22- 38+ *44- 64
State College	—	29+ *59+
Wilkes-Barre	—	28
Williamsport	—	20- ¹ 53-
York	—	43

Rhode Island

	VHF	UHF
Block Island	—	69
Providence	10+ 12+	16 ¹ *36 64+

South Carolina

	VHF	UHF
Alken	—	*44
Allendale	—	*14
Anderson	—	40
Beaufort	—	*16-
Charleston	2+ 4 5+ *7-	24 36+
Columbia	10-	19+ 25- *35+ 47 57-
Conway	—	*23+
Florence	13+	15- 21 *33+
Greenville	4-	16+ 21 *29
Greenwood	—	*38 48
Hardeeville	—	28-
Myrtle Beach	—	32 43+
Rock Hill	—	30+ 55-
Spartanburg	7+	49
Sumter	—	*27- 63-

South Dakota

	VHF	UHF
Aberdeen	9-	*16-
Allen	—	22+
Brookings	*8	—
Eagle Butte	*13	—
Florence	3-	—
Huron	12+	—
Lead	5- 11+	—
Lowry	*11-	56 62+ 68-
Martin	*8-	—
Mitchell	5+	—
Pierre	4 10+	—
Rapid City	3+ 7+ *9	15- 21-
Reliance	6-	—
Seneca	*2-	—
Sioux Falls	11 13+	17- *23 36+ 46
Vermillion	*2+	—

Tennessee

	VHF	UHF
Athens	—	*24
Chattanooga	3+ 9 12+	*45 61-
Cleveland	—	53
Cookeville	—	*22 28+
Crossville	—	20+ *55+
Fayetteville	—	*29-
Greenville	—	39-
Hendersonville	—	50
Jackson	7+	16+ *32+
Jellico	—	54-
Johnson City	11-	*41
Kingsport	—	19
Knoxville	6 8 10+	*15- 43+
Lebanon	—	66-
Lexington	*11+	—
Livingston	—	60-
McMinnville	—	33+
Memphis	3- 5+ *10+ 13+	*14+ 24 30 50+ *56
Murfreesboro	—	39+
Nashville	2- 4+ 5 *8+	17+ 30+ *42 58
Sneedville	*2+	—
Tazewell	—	48+
Tullahoma	—	64+
Union City	—	41

Texas

	VHF	UHF
Abilene	9+	15 *26+ 32+
Alpine	12-	—

Alvin	—	67
Amarillo	*2+ 4 7 10	14+
Arlington	—	68
Austin	7+	*18+ 24 36 42- 54
Bay City	—	*43+
Baytown	—	57+
Beaumont	6- 12-	21 *34-
Belton	—	46-
Big Spring	4-	*14
Blanco	—	52+
Boquillas	8-	—
Borger	—	31
Brady	13	—
Brownsville	—	23
Bryan	3	28
Bryan-College Station	—	*15 50-
Childress	—	*21
Conroe	—	49+ 55+
Corpus Christi	3- 6 10-	*16 28- 38+
Crockett	—	40
Dallas	4+ 8 *13+	27- 33+ 39 58
Decatur	—	29
Del Rio	10	*24+
Denton	*2	—
Eagle Pass	—	16+
El Paso	4 7 9 *13	14 26+ *38- 65
Farwell	—	18+
Fort Stockton	5+	—
Fort Worth	5+ 11-	21- *31+ 52-
Fredericksburg	2+	—
Galveston	—	*22 47
Garland	—	23
Greenville	—	47+
Hartingen	4+	*44 60
Houston	2- *8 11+ 13-	*14 20 26 39- 61
Irving	—	49
Jacksonville	—	56
Katy	—	51+
Kerrville	—	35+
Killeen	—	62
Lake Dallas	—	55
Laredo	8 13	27- *39
Llano	—	14-
Longview	—	16+ 38- 51-
Lubbock	*5- 11 13-	16+ 28 34-
Lufkin	9	—
Marfa	3	—
Marshall	—	*22- 35+
McAllen	—	48
Midland	2-	18
Mineola	—	64+
Monahans	9-	—
Nacogdoches	—	19- *32
Odessa	7-	24- 30 *36+ 42
Palestine	—	43
Paris	—	36+ 42+
Port Arthur	4-	—
Presidio	7+	—
Rio Grande City	—	40
Rosenberg	—	45
San Angelo	3- 6 8+	*21+
San Antonio	4 5 *9- 12+	*23- 29+ 41+ 60+
Sherman	12-	20- *26-
Snyder	—	17-
Sonora	11+	—
Sulphur Springs	—	18
Sweetwater	12	—
Temple	6+	—
Texarkana	6	17- *34
Tyler	7	14+ *38 60
Uvalde	—	26-
Victoria	—	19+ 25 31 *47
Waco	10+	25+ *34+ 44-
Weslaco	5-	—
Wichita Falls	3+ 6-	18- *24
Wolfforth	—	22-

Channel Allocations

Utah

	VHF	UHF
Cedar City	4	*16+
Logan	12-	*22
Moab	—	*14+
Morticello	—	*16-
Ogden	*9+	*18- 24 30
Price	3+	*15
Provo	*11-	16 32
Richfield	8+	*19
St. George	12	*18-
Salt Lake City	2- 4- 5+ *7- 13+	14- 20+ *26-
Vernal	6	*17+

Vermont

	VHF	UHF
Burlington	3	22+ *33- 44+
Hartford	—	31
Rutland	—	*28+
St. Johnsbury	—	*20-
Windsor	—	*41

Virginia

	VHF	UHF
Arlington	—	14-
Ashland	—	65+
Blacksburg	—	*43 65-
Bluefield	—	*63+
Bristol	5+	*28-
Charlottesville	—	29- *41- 64+
Courtyard	—	*52
Danville	—	24- 44+ *56
Fairfax	—	*56-
Farmville	—	*31-
Fredericksburg	—	69+
Front Royal	—	*42
Goldvein	—	*53
Grundy	—	68
Hampton—See Norfolk	—	—
Harrisonburg	3-	—
Lynchburg	13	21- *54+
Manassas	—	66+
Marion	—	*52
Newport News—See Norfolk	—	—
Norfolk-Portsmouth-Newport News-Hampton	3+ 10+ 13-	*15 27 33 49- *55+
Norton	—	*47-
Onancock	—	*25+
Petersburg	8	—
Portsmouth—See Norfolk	—	—
Richmond	6+ 12-	*23 35+ *57- 63
Roanoke	7- 10	*15+ 27+ 38- 60
Staunton	—	*51-
Virginia Beach	—	21+ 43+
West Point	—	*46

Washington

	VHF	UHF
Anacortes	—	64
Bellevue	—	33+ 51+
Bellingham	12+	24 *34
Centralia	—	*15+
Everett	—	16-
Kennewick	—	42+
Morton	—	39
Olympia	—	67
Pasco	—	19-
Pullman	*10-	24+

Richland	—	25 *31
Rochester	—	26+
Seattle	4 5+ 7 *9	22+ 45+ *62
Spokane	2- 4- 6- *7+	22 28- 34-
Tacoma	11+ 13-	20 *28 *56
Vancouver	—	*14 49
Walla Walla	—	9+
Wenatchee	—	*18+ 27
Yakima	—	23+ 29+ 35 *47

West Virginia

	VHF	UHF
Bluefield	6-	40-
Charleston	8+ 11+	23 29 *49-
Clarksburg	12+	46-
Fairmont	—	66-
Grandview	*9-	—
Huntington	3+ 13+	*33+
Keyser	—	*30+
Lewisburg	—	59
Martinsburg	—	*44 60+
Morgantown	—	*24-
Oak Hill	4	—
Parkersburg	—	15- 39+ *57
Weirton	—	*50+
Weston	5	—
Wheeling	7	14' *41
Williamson	—	*31+

Wisconsin

	VHF	UHF
Antigo	—	46
Appleton	—	32+
Bloomington	—	*49
Chippewa Falls	—	48
Crandon	4	—
Eagle River	—	34
Eau Claire	13+	18
Fond du Lac	—	68
Green Bay	2+ 5+ 11+	26+ *38 50+
Highland	—	*51
Janesville	—	57+
Kenosha	—	55-
Kiel	—	*46+
La Crosse	8+	19+ 25 *31
Madison	3	15 *21- 27+ 47+
Manitowoc	—	16+
Marshfield	—	39-
Mayville	—	52
Menomonie	—	*28-
Milwaukee	4- 6 *10+ 12	18- 24+ 30 *36 58
Oshkosh	—	22+ *50+
Park Falls	—	*36-
Racine	—	49+
Rhineland	12+	—
Rice Lake	—	16
Richland Center	—	45+
Sheboygan	—	28
Sturgeon Bay	—	42
Superior	6+	40
Suring	—	14-
Tomah	—	43
Wausau	7- 9	*20+ 33-
Wittenberg	—	55

Wyoming

	VHF	UHF
Casper	2+ *6+ 13+	14- 20-
Cheyenne	5+	*17 27- 33-
Jackson	2 11+	—

Channel Allocations

Lander	*4 5	—
Laramie	*8+	—
Rawlins	11-	—
Riverton	10+	—
Rock Springs	13	—
Sheridan	7 9+ 12+	—

Guam

	VHF	UHF
Agana	*4 8 10 *12	—
Tamuning	—	14 20

Puerto Rico

	VHF	UHF
Aguada	—	50
Aguadilla	—	*32 44
Arecibo	—	54 60
Arecibo-Aguadilla	12+	—

Bayamon	—	36
Caguas	11-	*58
Carolina	—	52
Fajardo	13+	34 *40
Guayama	—	46
Humacao	—	68
Mayaguez	3+ 5-	16 22
Naranjito	—	64
Ponce	7+ 9-	14 20 *26 48
San Juan	2+ 4- *6+	18 24 30 *62
San Sebastian	—	38
Yauco	—	42

Virgin Islands

	VHF	UHF
Charlotte Amalie	10-	17 *23 43
Charlotte Amalie-Christiansted	*3 *12	—
Christiansted	8+	15 *21 39
Frederiksted	—	66

Digital TV Allocations

As of October 1, 2006

For analog allocations, asterisks (*) indicate channels reserved for non-commercial educational use. Plus (+) and minus (-) symbols after channels designate offset carrier positions.

Alabama

	NTSC Channel	Call Letters	DTV Channel
Anniston	40-	WJSU-TV	9
Bessemer	17	WDBB	18
Birmingham	6-	WBRC	50
Birmingham	*10-	WBIQ	53
Birmingham	13-	WVTM-TV	52
Birmingham	21-	WTTO	28
Birmingham	42+	WIAT	30
Birmingham	68-	WABM	36
Demopolis	*41	WHIQ	19
Dothan	4	WTVY	36
Dothan	18	WDHN	21
Dozier	*2-	WDIQ	11
Florence	15-	WHDF	14
Florence	26	WYLE	20
Florence	*36-	WFIQ	22
Gadsden	44+	WPXH	45
Gadsden	60	WTJP-TV	26
Gulf Shores	55	WBPG	55
Huntsville	19	WHNT-TV	59
Huntsville	*25+	WHIQ	24
Huntsville	31+	WAAY-TV	32
Huntsville	48-	WAFF	49
Huntsville	54	WZDX	41
Louisville	*43+	WGIQ	44
Mobile	5+	WKRQ-TV	27
Mobile	10+	WALA-TV	9
Mobile	15+	WPML-TV	47
Mobile	21+	WMPV-TV	20
Mobile	*42	WEIQ	41
Montgomery	12	WSFA	14
Montgomery	20	WCOV-TV	16
Montgomery	*26+	WAIQ	27
Montgomery	32	WNCF	51
Montgomery	45-	WMCF-TV	46
Mount Cheaha	*7-	WCIQ	56
Opelika	66	WLGA	31
Ozark	34	WDFX-TV	33
Selma	8-	WAKA	55
Troy	67	WRJM-TV	48
Tuscaloosa	23-	WUOA	23
Tuscaloosa	33	WCFT-TV	5
Tuskegee	22-	WBMM	24

Alaska

	NTSC Channel	Call Letters	DTV Channel
Anchorage	2-	KTUU-TV	10
Anchorage	4-	KTBY	20
Anchorage	5	KYES	6
Anchorage	*7-	KAKM	8
Anchorage	*9		26
Anchorage	11	KTVA	28
Anchorage	13-	KIMO	12
Anchorage	33	KDMD	32
Bethel	*4	KYUK-TV	3
Dillingham	*2		9
Fairbanks	2+	KATN	18
Fairbanks	7+	KFXF	22
Fairbanks	*9+	KUAC-TV	24

Fairbanks	11+	KTVF	26
Fairbanks	13+		28
Juneau	*3	KTOO-TV	10
Juneau	8	KJUD	11
Ketchikan	4	KUBD	13
Ketchikan	*9		8
North Pole	4+	KJNP-TV	20
Sitka	13	KTNL	2

Arizona

	NTSC Channel	Call Letters	DTV Channel
Douglas	3	KFTU-TV	3
Flagstaff	2	KNAZ-TV	22
Flagstaff	9	KCFG	32
Flagstaff	13	KFPH-TV	27
Green Valley	46	KUVE-TV	47
Holbrook	11+	KDTP	11
Kingman	6-	KMOH-TV	19
Kingman	*14+		46
Mesa	12-	KPNX	36
Phoenix	3+	KTVK	24
Phoenix	5-	KPHO-TV	17
Phoenix	*8+	KAET	29
Phoenix	10-	KSAZ-TV	31
Phoenix	15-	KNXV-TV	56
Phoenix	21	KPAZ-TV	20
Phoenix	33	KTVW-TV	34
Phoenix	*39	KTAA	39
Phoenix	45	KUTP	26
Phoenix	61	KASW	49
Prescott	7	KAZT	25
Sierra Vista	58	KWBA	44
Tolleson	51	KPPX	52
Tucson	4-	KVOA	23
Tucson	*6+	KUAT-TV	30
Tucson	9-	KGUN	35
Tucson	11	KMSB-TV	25
Tucson	13-	KOLD-TV	32
Tucson	18-	KTTU-TV	19
Tucson	*27-	KUAS-TV	28
Tucson	40	KHRR	42
Yuma	11-	KYMA	41
Yuma	13+	KSWT	16

Arkansas

	NTSC Channel	Call Letters	DTV Channel
Arkadelphia	*9+	KETG	13
Camden		KKYK-DT	49
El Dorado	10-	KTVE	27
El Dorado		KETZ-DT	12
El Dorado	43	KEJB	43
Eurkea Springs	34	KPBI	34
Fayetteville	*13-	KAFT	9
Fayetteville	29+	KHOG-TV	15
Fort Smith	5-	KFSM-TV	18
Fort Smith	24+	KFTA-TV	27
Fort Smith	40-	KHBS	21
Harrison	31+	KWBM	31
Hot Springs	26	KVTH	14
Jonesboro	8-	KAFT	9

Jonesboro	*19+	KTEJ	20
Jonesboro	48+	KVTJ	49
Little Rock	*2-	KETS	5
Little Rock	4	KARK-TV	32
Little Rock	7-	KATV	22
Little Rock	11	KTHV	12
Little Rock	16-	KLRT	30
Little Rock	*36	KKAP	36
Little Rock	42	KWBF	43
Mountain View	*6-	KEMV	13
Pine Bluff	25-	KVTN	24
Pine Bluff	38-	KASN	39
Rogers	51-	KNWA-TV	50
Springdale	57	KSBN-TV	39

California

	NTSC Channel	Call Letters	DTV Channel
Anaheim	56-	KDOC-TV	32
Arcata	23	KAEF	22
Avalon	54	KAZA-TV	47
Bakersfield	17	KGET-TV	25
Bakersfield	23-	KERO-TV	10
Bakersfield	29	KBAK-TV	33
Bakersfield	45	KUVI-TV	55
Barstow	64	KHIZ	44
Blythe	*22-		4
Calipatria	54	KAJB	36
Ceres	*23+	KBSV	15
Chico	12-	KHSL-TV	43
Chico	24+	KNVN	36
Clovis	43	KGMC	44
Coalinga	*27-		22
Concord	42	KTNC-TV	63
Corona	52	KVEA	39
Cotati	*22-	KRCB	23
El Centro	7+	KVYE	22
El Centro	9+	KECY-TV	48
Eureka	3-	KIEM-TV	16
Eureka	6-	KVIQ	17
Eureka	*13-	KEET	11
Eureka	29	KBVU	28
Fort Bragg	8-	KUNO-TV	15
Fresno	*18+	KVPT	40
Fresno	24	KSEE	38
Fresno	30+	KFSN-TV	9
Fresno	47	KGPE	34
Fresno	53	KAIL	7
Hanford	21	KFTV	20
Huntington Beach	*50-	KOCE-TV	48
Long Beach	18-	KSCI	61
Los Angeles	2	KCBS-TV	60
Los Angeles	4	KNBC	36
Los Angeles	5	KTLA	31
Los Angeles	7	KABC-TV	53
Los Angeles	9	KCAL-TV	43
Los Angeles	11	KTTV	65
Los Angeles	13	KCOP-TV	66
Los Angeles	22	KWHY-TV	42
Los Angeles	*28	KCET	59
Los Angeles	34	KMEX-TV	35
Los Angeles	*58-	KLCS	41
Merced	51	KNSO	5
Modesto	19-	KUVS-TV	18
Monterey	46-	KION	32
Monterey	67-	KSMS-TV	31
Novato	68	KTLN-TV	47
Oakland	2+	KTVU	56
Ontario	46	KFTR-TV	29
Oxnard	63+	KBEH	24
Palm Springs	36-	KMIR-TV	46
Palm Springs	42	KESQ-TV	52
Paradise	30	KCVU	20
Porterville	61	KTFV-TV	48
Rancho Palos Verdes	44+	KOLA	51
Redding	7	KRCR-TV	34

Redding	*9	KIXE-TV	18
Riverside (Fontana)	62	KRCA	68
Sacramento	3	KCRA-TV	35
Sacramento	*6	KVIE	53
Sacramento	10	KXTV	61
Sacramento	29-	KSPX	48
Sacramento	31-	KMAX-TV	21
Sacramento	40-	KTXL	55
Sacramento			43
Salinas	8+	KSBW	10
Salinas	35-	KCBA	13
San Bernardino	*24-	KVCR-TV	26
San Bernardino	30	KPXN	38
San Diego	8	KFMB-TV	55
San Diego	10	KGTV	25
San Diego	*15	KPBS	30
San Diego	39	KNSD	40
San Diego	51	KUSI-TV	18
San Diego	69	KSWB-TV	19
San Francisco	4-	KRON-TV	57
San Francisco	5+	KPIX-TV	29
San Francisco	7-	KGO-TV	24
San Francisco	*9+	KQED	30
San Francisco	14+	KDTV	51
San Francisco	20-	KBWB	19
San Francisco	26-	KTSF	27
San Francisco	*32+	KMTP-TV	33
San Francisco	38	KCNS	39
San Francisco	44-	KBCW	45
San Jose	11+	KNTV	12
San Jose	36	KICU-TV	52
San Jose	48-	KSTS	49
San Jose	*54	KTEH	50
San Jose	65	KKPX	41
San Luis Obispo	6+	KSBY	15
San Luis Obispo	33	KTAS	34
San Mateo		KCSM-DT	43
Sanger	59	KFRE-TV	36
Santa Ana	40	KTBN-TV	23
Santa Barbara	3-	KEYT-TV	27
Santa Barbara	38	KPMR	21
Santa Maria	12+	KCOY-TV	19
Santa Rosa	50-	KFTY	54
Stockton	13+	KOVR	25
Stockton	58	KQCA	46
Stockton	64	KTFK-TV	62
Twentynine Palms		KVMD-DT	23
Vallejo	66	KFSF-TV	34
Ventura	57	KJLA	49
Visalia	26+	KMPH-TV	28
Visalia	*49	KNXT	50
Watsonville	*25+	KCAH	58

Colorado

	NTSC Channel	Call Letters	DTV Channel
Boulder	14	KTFD-TV	15
Broomfield	*12	KBDI-TV	38
Castle Rock	53	KWHD	46
Colorado Springs	11	KKTV	10
Colorado Springs	13	KRDO-TV	24
Colorado Springs	21	KXRM-TV	22
Craig	*16+		48
Denver	2	KWGN-TV	34
Denver	4-	KCNC-TV	35
Denver	*6-	KRMA-TV	18
Denver	7	KMGH-TV	17
Denver	9-	KUSA-TV	16
Denver	20	KTYD	19
Denver	31	KDVR	32
Denver	*41	KRMT	40
Denver	50	KCEC	51
Denver	59	KPXC-TV	43
Durango		KRMU	20
Durango	6+	KREZ-TV	15
Durango	33+	KTLL-TV	33

Digital Channel Allocations

Fort Collins	22-	KFCT	21
Glenwood Springs	3-	KREG-TV	23
Glenwood Springs	*19+		39
Grand Junction	4+	KFOX	15
Grand Junction	5-	KREX-TV	2
Grand Junction	8-	KJCT	7
Grand Junction	11+	KKCO	12
Grand Junction	*18+	KRMJ	17
La Junta	*22+		30
Lamar	*14-		50
Leadville	*15-		49
Longmont	25	KDEN	29
Montrose	10+	KREY-TV	13
Pueblo	5	KOAA-TV	42
Pueblo	*8	KTSC	48
Steamboat Springs	24+	KMAS-TV	10
Sterling	3	KUPN	23

Connecticut

	NTSC Channel	Call Letters	DTV Channel
Bridgeport	43-	WSAH	42
Bridgeport	*49-	WEDW	52
Hartford	3+	WFSB	33
Hartford	18-	WUVN	46
Hartford	*24	WEDH	32
Hartford	61+	WTIC-TV	31
New Britain	30+	WVIT	35
New Haven	8+	WTNH-TV	10
New Haven	59+	WCTX	39
New Haven	*65-	WEDY	6
New London	26+	WHPX	34
Norwich	*53	WEDN	9
Waterbury	20	WTXX	12

Delaware

	NTSC Channel	Call Letters	DTV Channel
Seaford	*64	WDPB	44
Wilmington	*12	WHYY-TV	55
Wilmington	61	WPPX	31

District of Columbia

	NTSC Channel	Call Letters	DTV Channel
Washington	4-	WRC-TV	48
Washington	5-	WTTG	36
Washington	7+	WJLA-TV	39
Washington	9	WUSA	34
Washington	20+	WDCA	35
Washington	*26-	WETA-TV	27
Washington	*32+	WHUT-TV	33
Washington	50	WDCW	51

Florida

	NTSC Channel	Call Letters	DTV Channel
Apalachicola			13
Boca Raton	*63	WPPB-TV	40
Bradenton	*19		5
Bradenton	.66	WXPX	42
Cape Coral	36	WFTX	35
Clearwater	22	WCLF	21
Clermont	18-	WKCF	17
Cocoa	52	WTGL-TV	53
Cocoa	*68	WBCC	30
Daytona Beach	2-	WESH	11
Daytona Beach	26	WVEN-TV	49

Destin		WFBD-DT	48
Fort Lauderdale	51	WSCV	52
Fort Myers	11+	WINK-TV	9
Fort Myers	20+	WBBH-TV	15
Fort Myers	*30	WGPU	31
Fort Pierce	*21-	WTCE-TV	38
Fort Pierce	34	WTVX	50
Fort Walton Beach	35	WFGX	50
Fort Walton Beach	53	WPAN	40
Fort Walton Beach	58	WAWD	49
Gainesville	*5-	WUFT	36
Gainesville	20	WCJB	16
High Springs	53+	WGFL	28
Hollywood	69	WAMI-TV	47
Inverness	64		34
Jacksonville	4+	WJXT	42
Jacksonville	*7	WJCT	38
Jacksonville	12+	WTLV	13
Jacksonville	17	WCWJ	34
Jacksonville	30+	WAWS	32
Jacksonville	47-	WTEV-TV	19
Jacksonville	*59	WJEB-TV	44
Key West	8	WGEN-TV	12
Key West	22+	WSBS-TV	3
Lake Worth	67	WPXP	36
Lakeland	32	WMOR-TV	19
Leesburg	*45-	WLCB-TV	46
Leesburg		WACX-DT	40
Live Oak	57-	WFXU	48
Marathon	*16		34
Marianna	51	WBIF	51
Melbourne	43+	WOTF-TV	20
Melbourne	56	WOPX	48
Miami	*2	WPBT	18
Miami	4	WFOR-TV	22
Miami	6	WTVJ	31
Miami	7-	WSVN	8
Miami	10+	WPLG	9
Miami	*17-	WLRN-TV	20
Miami	23-	WLVJ	24
Miami	33	WBFS-TV	32
Miami	35	WPXM	26
Miami	39	WSFL-TV	19
Miami	45+	WHFT	46
Naples	26-	WZVN-TV	41
Naples	46	WTVK	45
New Smyrna Beach	*15+	WCEU	33
Ocala	51-	WOGX	31
Orange Park	25-	WJXX	10
Orlando	6-	WKMG-TV	58
Orlando	9	WFTV	39
Orlando	*24-	WMFE-TV	23
Orlando	27	WRDQ	14
Orlando	35+	WOFL	22
Orlando	65	WRBW	41
Palm Beach	61	WFGC	49
Panama City	7+	WJHG-TV	8
Panama City	13	WMBB	19
Panama City	28-	WPGX	9
Panama City	*56	WFSG	38
Panama City Beach	46	WPCT	47
Pensacola	3-	WEAR-TV	17
Pensacola	*23	WSRE	31
Pensacola	33+	WHBR	34
Pensacola	44	WJTC	45
Sarasota	40	WWSB	52
St. Petersburg	10-	WTSP	24
St. Petersburg	38	WTTA	57
St. Petersburg	44+	WTOG	59
Stuart		WHDT-DT	59
Tallahassee		WTLF-DT	24
Tallahassee	*11-	WFSU-TV	32
Tallahassee	27+	WTLX-TV	22
Tallahassee	40+	WTWC-TV	2
Tampa	*3	WEDU	54
Tampa	8-	WFLA-TV	7
Tampa	13-	WTVT	12
Tampa	*16	WUSF-TV	34
Tampa	28	WFTS-TV	29

Tampa	50	WFTT-TV	47
Tequesta	25	WPBF	16
Tice	49	WRXY-TV	33
Venice	62	WVEA-TV	25
West Palm Beach	5	WPTV	55
West Palm Beach	12	WPEC	13
West Palm Beach	29+	WFLX	28
West Palm Beach	*42+	WXEL-TV	27

Georgia

	NTSC Channel	Call Letters	DTV Channel
Albany	10	WALB	17
Albany	31-	WFXL	12
Athens	*8	WGTV	12
Athens	34	WUWG-TV	48
Atlanta	2	WSB-TV	39
Atlanta	5-	WAGA	27
Atlanta	11+	WXIA-TV	10
Atlanta	17-	WTBS	20
Atlanta	*30	WPBA	21
Atlanta	36	WATL	25
Atlanta	46-	WGCL-TV	19
Atlanta	*57+	WATC	41
Atlanta	69	WUPA	43
Augusta	6+	WJBF	42
Augusta	12-	WRDW-TV	31
Augusta	26	WAGT	30
Augusta	54-	WFXG	51
Bainbridge	49	WTLH	50
Baxley	34	WGSA	35
Brunswick	21+	WPXC-TV	24
Chatsworth	*18-	WCLP-TV	33
Cochran	*29+	WDCO-TV	7
Columbus	3	WRBL	15
Columbus	9+	WTVM	47
Columbus	*28	WJSP-TV	23
Columbus	38+	WLTZ	35
Columbus	54+	WXTX	49
Cordele	55+	WSST-TV	51
Dalton	23	WELF-TV	16
Dawson	*25	WACS-TV	8
Macon	13+	WMAZ-TV	4
Macon	24+	WGXA	16
Macon	41+	WMGT-TV	40
Macon	64-	WGNM	45
Monroe	63	WHSG-TV	44
Pelham	*14-	WABW-TV	5
Perry	58+	WPGA	32
Rome	14+	WPXA	51
Savannah	3	WSAV-TV	39
Savannah	*9-	WVAN-TV	13
Savannah	11	WTOC-TV	15
Savannah	22	WJCL	23
Thomasville	6	WCTV	46
Toccoa	32-	WNEG-TV	24
Valdosta	44-	WSWG	43
Waycross	*8+	WXGA-TV	9
Wrens	*20-	WCES-TV	2

Hawaii

	NTSC Channel	Call Letters	DTV Channel
Hilo	2	KHBC-TV	22
Hilo	*4		19
Hilo	9	KGMD-TV	8
Hilo	11	KHAW-TV	21
Hilo	13	KHVO	18
Hilo	14+	KWHH	23
Hilo	*32+		31
Hilo	*38+		39
Honolulu	2+	KHON-TV	22
Honolulu	4-	KITV	40
Honolulu	5	KFVE	23

Honolulu	9-	KGMB	8
Honolulu	*11+	KHET	18
Honolulu	13-	KHNL	35
Honolulu	14	KWHE	31
Honolulu	20	KIKU	19
Honolulu	26	KAHH-TV	27
Honolulu	32	KBFD	33
Honolulu	*38	KALO	10
Honolulu	*44	KWBN	43
Kailua	50	KKAI	50
Kailua-Kona	6	KLEI	25
Kaneohe	66	KPXO	41
Lihue	*8		12
Lihue	*21-		7
Lihue	*27-		28
Lihue	*67		45
Wailuku	3	KGMV	24
Wailuku	7	KAI-TV	36
Wailuku	*10	KMEB-TV	30
Wailuku	12	KMAU	29
Wailuku	15	KOGG	16
Wailuku	21	KWHM	45
Wailuku	*27		28
Wailuku	*33		34
Waimanalo	56	KMGT	38

Idaho

	NTSC Channel	Call Letters	DTV Channel
Boise	2	KBCI-TV	28
Boise	*4+	KAID	21
Boise	7	KTVB	26
Boise	39	KKJB	39
Burley	*17+		48
Caldwell	9-	KNIN-TV	10
Coeur d'Alene	*26+	KCDT	45
Filer	*19-	KBGH	18
Idaho Falls	3	KIDK	36
Idaho Falls	8+	KIFI-TV	9
Lewiston	3-	KLEW-TV	32
Moscow	*35	KUIO-TV	12
Nampa	6	KM	24
Nampa	12+	KTRV-TV	13
Pocatello	6-	KPVI	23
Pocatello	*10	KISU-TV	17
Pocatello	15	KPIF	15
Pocatello	31-	KFXP	31
Sun Valley	5-	KIDA	32
Twin Falls	11	KMVT	16
Twin Falls	*13-	KIPT	22
Twin Falls	35	KXTF	34
Weiser	*17		34

Illinois

	NTSC Channel	Call Letters	DTV Channel
Aurora	60	WXFT-TV	59
Bloomington	43	WYZZ-TV	28
Carbondale	*8	WSIU-TV	40
Champaign	3+	WCIA	48
Champaign	15-	WICD	41
Charleston	*51+	WEIU-TV	50
Chicago	2-	WBBM-TV	3
Chicago	5	WMAQ-TV	29
Chicago	7	WLS-TV	52
Chicago	9+	WGN-TV	19
Chicago	*11	WTTW	47
Chicago	*20	WYCC	21
Chicago	26	WCIU-TV	27
Chicago	32	WFLD	31
Chicago	38-	WCPX	43
Chicago	44	WSNS-TV	45
Decatur	17	WAND	18
Decatur	23-	WBUI	22

Digital Channel Allocations

City	NTSC Channel	Call Letters	DTV Channel
East St. Louis	46	WRBU	47
Freeport	23	WFR	41
Harrisburg	3	WSIL-TV	34
Jacksonville	*14	WSEC	15
Joliet	66+	WGBO-TV	53
La Salle	35	WWTO-TV	10
Macomb	*22+	WMEC	21
Marion	27	WTCT	17
Moline	8	WQAD-TV	38
Moline	*24	WQPT-TV	23
Mount Vernon	13+	WPXS	21
Olney	*16	WUSI-TV	19
Peoria	19	WHOI	40
Peoria	25+	WEEK-TV	57
Peoria	31+	WMBD-TV	30
Peoria	*47	WTVP	46
Peoria	59+	WAOE	39
Quincy	10	WGEM-TV	54
Quincy	16+	WTJR	32
Quincy	*27+	WQEC	34
Rock Island	4+	WHBF-TV	58
Rockford	13	WREX-TV	54
Rockford	17+	WTVO	16
Rockford	39	WQRF-TV	42
Springfield	20+	WCS	42
Springfield	49	WCFN	53
Springfield	55+	WRSP-TV	44
Springfield			36
Urbana	*12	WILL-TV	9
Urbana	27	WCCU	26

Indiana

City	NTSC Channel	Call Letters	DTV Channel
Angola	63	WINM	12
Bloomington	4	WTTV	48
Bloomington	*30	WTIU	14
Bloomington	42+	WCLJ-TV	56
Bloomington	63+	WIPX	27
Elkhart	28+	WSJV	58
Evansville	7	WTVW	28
Evansville	*9+	WNIN	12
Evansville	14	WFIE	46
Evansville	25	WEHT	59
Evansville	44	WEVV	45
Fort Wayne	15+	WANE-TV	31
Fort Wayne	21+	WPTA	24
Fort Wayne	33	WISE-TV	19
Fort Wayne	*39	WFWA	40
Fort Wayne	55	WFFT-TV	36
Gary	50	WPWR-TV	51
Gary	*56+	WYIN	17
Hammond	62+	WJYS	36
Indianapolis	6	WRTV	25
Indianapolis	8	WISH-TV	9
Indianapolis	13	WTHR	46
Indianapolis	*20	WFYI	21
Indianapolis	40	WHMB-TV	16
Indianapolis	59	WXON	45
Indianapolis	*69	WDTI	44
Kokomo	29	WTTK	54
Lafayette	18	WLFI-TV	11
Marion	23	WNDY-TV	32
Muncie	49	WIPB	52
Richmond	43+	WKOH-TV	39
Salem	58+	WMYO	51
South Bend	16	WNDU-TV	42
South Bend	22	WSBT-TV	30
South Bend	*34	WNIT-TV	35
South Bend	46	WHME-TV	48
Terre Haute	2+	WTWO	36
Terre Haute	10	WTHI-TV	24
Terre Haute	38	WFXW	39
Vincennes	*22	WVUT	52

Iowa

City	NTSC Channel	Call Letters	DTV Channel
Ames	5	WOI-TV	59
Ames	23	KCWI-TV	23
Burlington	26	KGCW-TV	41
Cedar Rapids	2	KGAN	51
Cedar Rapids	9	KCRG-TV	52
Cedar Rapids	28+	KFXA	27
Cedar Rapids	48	KPXR	47
Centerville	*31		44
Council Bluffs	*32	KBIN	33
Davenport	6+	KWQC-TV	56
Davenport	18+	KLJB-TV	49
Davenport	*36+	KQIN	34
Des Moines	8	KCCI	31
Des Moines	*11+	KDIN-TV	50
Des Moines	13	WHO-TV	19
Des Moines	17+	KDSM-TV	16
Des Moines	63		26
Des Moines		KDMI-DT	56
Dubuque	40	KFXB	43
Fort Dodge	*21	KTIN	25
Iowa City	*12+	KIIN-TV	45
Iowa City	20	KWKB	25
Mason City	3+	KIMT	42
Mason City	*24+	KYIN	18
Newton	39+	KFPX	39
Ottumwa	15+	KYOU-TV	14
Red Oak	*36	KHIN	35
Sioux City	4	KTV	41
Sioux City	9	KCAU-TV	30
Sioux City	14	KMEG	39
Sioux City	*27	KSIN	28
Sioux City	44	KPTH	49
Waterloo	7+	KWWL	55
Waterloo	22	KWWF	22
Waterloo	*32	KRIN	35

Kansas

City	NTSC Channel	Call Letters	DTV Channel
Colby		KWKS-DT	19
Colby	4	KLBY	17
Derby			46
Dodge City		KDCK-DT	21
Ensign	6+	KBSD-TV	5
Fort Scott	20+		40
Garden City	11+	KSNG	16
Garden City	13	KUPK-TV	18
Garden City	*18		42
Goodland	10	KBSL-TV	14
Great Bend	2	KSNC	22
Hays	7	KBSH-TV	20
Hays	*9	KOOD	16
Hoisington	14	KOCW	14
Hutchinson	*8	KPTS	29
Hutchinson	12	KWCH-TV	19
Hutchinson	36+	KMTW	35
Lakin	*3	KSWK	8
Lawrence	38	KMCI	36
Oakley	*15		40
Pittsburg	7+	KOAM-TV	13
Pittsburg	14	KFXJ	14
Salina	18+	KAAS-TV	17
Topeka	*11	KTWU	23
Topeka	13+	WBW-TV	44
Topeka	27	KSNT	28
Topeka	49	KTKA-TV	48
Wichita	3	KSNN	45
Wichita	10	KAKE-TV	21
Wichita	24	KSAS-TV	26
Wichita	33	KSCW	31

Kentucky

	NTSC Channel	Call Letters	DTV Channel
Ashland	*25	WKAS	26
Ashland	61+	WTSF	44
Beattyville	65	WLJC-TV	7
Bowling Green	13	WBKO	33
Bowling Green	*24-	WKYU-TV	18
Bowling Green	40+	WNKY	16
Bowling Green	*53-	WKGB-TV	48
Campbellsville	34	WBKI-TV	19
Covington	*54+	WCVN	24
Danville	56	WDKY-TV	4
Elizabethtown	*23+	WKZT-TV	43
Harlan	44-	WAGV	51
Hazard	*35+	WKHA	16
Hazard	57-	WYMT-TV	12
Lexington	18+	WLEX-TV	39
Lexington	27-	WKYT-TV	13
Lexington	36	WTVQ-TV	40
Lexington	*46	WKLE	42
Louisville	3-	WAVE	47
Louisville	11	WHAS-TV	55
Louisville	*15	WKPC-TV	17
Louisville	21-	WBNA	8
Louisville	32-	WLKY-TV	26
Louisville	41+	WDRB	49
Louisville	*68+	WKMJ	38
Madisonville	19-	WAZE-TV	20
Madisonville	*35-	WKMA	42
Morehead	*38+	WKMR	15
Morehead	67-	WUPX-TV	21
Murray	*21+	WKMU	36
Newport	19+	WXDX-TV	29
Owensboro	31-	WKOH	30
Owenton	*52+	WKON	44
Paducah	6+	WPSD-TV	32
Paducah	29	WKPD	41
Paducah	49	WDKA	50
Pikeville	*22-	WKPI	24
Somerset	*29+	WKSO-TV	14

Louisiana

	NTSC Channel	Call Letters	DTV Channel
Alexandria	5	KALB-TV	35
Alexandria	*25+	KLPA-TV	26
Alexandria	31+	KLAX-TV	32
Alexandria	41+	KBCA	41
Baton Rouge	2	WBRZ-TV	13
Baton Rouge	9-	WAFB	46
Baton Rouge	*27+	WLPB-TV	25
Baton Rouge	33-	WVLA	34
Baton Rouge	44+	WGMB	45
Columbia	11+	KAQY	57
Hammond		WHMM-DT	42
Lafayette	3+	KATC	28
Lafayette	10	KLFY-TV	56
Lafayette	15	KADN	16
Lafayette	*24	KLPB-TV	23
Lake Charles	7-	KPLC	8
Lake Charles	*18-	KLTL-TV	20
Lake Charles	29-	KVHP	30
Minden		KPXJ-DT	21
Monroe	8+	KNOE-TV	7
Monroe	*13	KLTM-TV	19
New Iberia	50	KLWB	50
New Orleans	4+	WWL-TV	36
New Orleans	6	WDSU	43
New Orleans	8-	WVUE	29
New Orleans	*12	WYES-TV	11
New Orleans	20-	WHNO	21
New Orleans	26	WGNO	15
New Orleans	*32+	WLAE-TV	31

New Orleans	38+	WNOL-TV	40
New Orleans	49	WPXL	50
Shreveport	3-	KTBS-TV	28
Shreveport	12	KSLA-TV	17
Shreveport	*24-	KLTS-TV	25
Shreveport	33	KMSS-TV	34
Shreveport	45+	KSHV	44
Slidell	54+	WUPL	24
West Monroe	14-	KARD	36
West Monroe	39+	KMCT-TV	38

Maine

	NTSC Channel	Call Letters	DTV Channel
Augusta	*10-	WCBB	17
Bangor	2-	WLBZ	25
Bangor	5+	WABI-TV	19
Bangor	7-	WWII-TV	14
Biddeford	*26-	WMEA-TV	45
Calais	*13-	WMED-TV	10
Lewiston	35-	WPME	28
Orono	*12-	WMEB-TV	9
Poland Spring	8-	WMTW-TV	46
Portland	6-	WCSH	44
Portland	13+	WGME-TV	38
Portland	51	WPXT	43
Presque Isle	8	WAGM-TV	16
Presque Isle	*10+	WMEM-TV	20
Waterville	23-	WPFO	23

Maryland

	NTSC Channel	Call Letters	DTV Channel
Annapolis	*22+	WMPT	42
Baltimore	2+	WMAR-TV	52
Baltimore	11-	WBAL-TV	59
Baltimore	13+	WJZ-TV	38
Baltimore	24+	WUTB	41
Baltimore	45	WBFF	46
Baltimore	54	WNUV	40
Baltimore	*67-	WMPB	29
Frederick	*62	WFPT	28
Hagerstown	25-	WHAG-TV	55
Hagerstown	*31	WWPB	44
Hagerstown	68+	WJAL	16
Oakland	*36+	WGPT	54
Salisbury	16+	WBOC-TV	21
Salisbury	*28-	WCPB	56
Salisbury	47	WMDT	53

Massachusetts

	NTSC Channel	Call Letters	DTV Channel
Adams	19	WCDC	36
Boston	*2+	WGBH-TV	19
Boston	4+	WBZ-TV	30
Boston	5-	WCVB-TV	20
Boston	7+	WHDH-TV	42
Boston	25+	WFXT	31
Boston	38	WSBK-TV	39
Boston	*44	WGBX-TV	43
Boston	68+	WBFX	32
Cambridge	56	WLVI-TV	41
Lawrence	62	WMFP	18
Marlborough	66	WUTF-TV	23
New Bedford	6+	WLNE-TV	49
New Bedford	28-	WLWC	22
Norwell	46+	WWDP	52
Pittsfield	51+	WNYA	4
Springfield	22	WWLP	11
Springfield	40	WGGB-TV	55

Digital Channel Allocations

Springfield	*57+	WGBY-TV	58
Vineyard Haven	58+	WDPX	40
Worcester	27	WUNI	29
Worcester	*48+	WYDN	47

Michigan

	NTSC Channel	Call Letters	DTV Channel
Alpena	*6	WCML-TV	57
Alpena	11	WBKB-TV	13
Ann Arbor	31+	WPXD	33
Bad Axe	*35	WDCQ-TV	15
Battle Creek	41+	WOTV	20
Battle Creek	43	WZPX	44
Bay City	5	WNEM-TV	22
Bay City	46+	WBSF	46
Cadillac	9	WWTV	40
Cadillac	*27	WCMV	17
Cadillac	33	WFOX-TV	47
Calumet	5-	WBKP	11
Cheboygan	4+	WTOM-TV	35
Detroit	2+	WJBK	58
Detroit	4	WDIV	45
Detroit	7-	WXYZ-TV	41
Detroit	20+	WMYD	21
Detroit	50-	WKBD-TV	14
Detroit	*56	WTVS	43
Detroit	62	WWJ-TV	44
East Lansing	*23-	WKAR-TV	55
Escanaba	3+	WJMN-TV	48
Flint	12-	WJRT-TV	36
Flint	*28-	WFUM	52
Flint	66-	WSMH	16
Grand Rapids	8+	WOOD-TV	7
Grand Rapids	13+	WZZM-TV	39
Grand Rapids	17	WXMI	19
Grand Rapids	*35+	WGVU-TV	11
Iron Mountain	8-	WDHS	22
Ispeming	10	WBUP	10
Jackson	18+	WHTV	34
Kalamazoo	3-	WWMT	2
Kalamazoo	*52+	WGVK	5
Kalamazoo	64	WLLA	45
Lansing	6-	WLNS-TV	59
Lansing	47	WSYM-TV	38
Lansing	53	WLAJ	51
Manistee	*21	WCMW	58
Marquette	6-	WLUC-TV	35
Marquette	*13	WNMU-TV	33
Mount Clemens	38+	WADL	39
Mount Pleasant	*14	WCMU-TV	56
Muskegon	54+	WTLJ	24
Onondaga	10-	WILX-TV	57
Saginaw	25-	WEYI-TV	30
Saginaw	49-	WAQP	48
Sault Ste. Marie	8	WGTO	9
Sault Ste. Marie	10+	WWUP-TV	49
Traverse City	7+	WPBN-TV	50
Traverse City			23
Traverse City	29-	WGTU	31
University Center	*19+	WDCP-TV	18
Vanderbilt	45	WFUP	59

Minnesota

	NTSC Channel	Call Letters	DTV Channel
Alexandria	7	KCCO-TV	24
Alexandria	42	KSAX	36
Appleton	*10-	KWCM-TV	31
Austin	6-	KAAL	33
Austin	*15-	KSMQ-TV	20
Bemidji	*9	KAWK	18
Bemidji	26+	KFTC	26
Chisholm	11	KRII	11

Brainerd	*22	KAWB	28
Crookston		KCGE-DT	16
Duluth	3	KDLH	33
Duluth	*8	WDSE-TV	38
Duluth	10+	WDIO-TV	43
Duluth	21+	KQDS-TV	17
Hibbing	13-	WIRT	36
Hibbing		WRPT-DT	31
Mankato	12	KEYC-TV	38
Minneapolis	4+	WCCO-TV	32
Minneapolis	9+	KMSP-TV	26
Minneapolis	11-	KARE	35
Minneapolis	23+	WUCW	22
Minneapolis	29+	WFTC	21
Minneapolis	45	KSTC-TV	44
Redwood Falls	43	KRWF	27
Rochester	10	KITC	36
Rochester	47-	KXLT-TV	46
St. Cloud	41	KPXM	40
St. Paul	*2-	KTCA-TV	34
St. Paul	5-	KSTP-TV	50
St. Paul	*17	KTCI-TV	16
Thief River Falls	10	KBRR	32
Walker	12-	KCCW-TV	20
Worthington	*20	KSMN	15

Mississippi

	NTSC Channel	Call Letters	DTV Channel
Biloxi	13+	WLOX	39
Biloxi	*19+	WMAH-TV	16
Booneville	*12-	WMAE-TV	55
Bude	*17+	WMAU-TV	18
Columbia		WMAA-DT	43
Columbus	4-	WCBI-TV	35
Greenville	15-	WXTV	17
Greenwood	6+	WABG-TV	32
Greenwood	*23+	WMAO-TV	25
Gulfport	25-	WXXV-TV	48
Hattiesburg	22	WHLT	58
Holly Springs	40	WBUY-TV	41
Houston	45+	WKDH	45
Jackson	3	WLBT	9
Jackson	12+	WJTV	52
Jackson	16	WAPT	21
Jackson	*29+	WMPN-TV	20
Jackson	40+	WDBD	41
Jackson	51	WWJX	51
Laurel	7	WDAM-TV	28
Magee	34+	WRBJ	34
Meridian	11-	WTOK-TV	49
Meridian	*14	WMAW-TV	44
Meridian	24-	WMDN	26
Meridian	30-	WGBC	31
Mississippi State	*2+	WMAB-TV	10
Natchez	48	WNTZ	49
Oxford	*18	WMAV-TV	36
Tupelo	9-	WTVA	57
Vicksburg	35-	WUFX	35
West Point	27	WLOV-TV	16

Missouri

	NTSC Channel	Call Letters	DTV Channel
Birchtree	*20-		7
Bowling Green	*35+		50
Cape Girardeau	12	KFVS-TV	57
Cape Girardeau	23	KBSI	22
Columbia	8+	KOMU-TV	36
Columbia	17-	KMIZ	22
Hannibal	7-	KHOA-TV	29
Jefferson City	13	KRCG	12
Jefferson City	25	KNLJ	20
Joplin	12+	KODE-TV	43

Joplin	16	KSNF	46
Joplin	*26	KOZJ	25
Kansas City	4	WDAF-TV	34
Kansas City	5+	KCTV	24
Kansas City	9+	KMBC-TV	7
Kansas City	*19+	KCPT	18
Kansas City	29	KCWE	31
Kansas City	41-	KSHB-TV	42
Kansas City	50-	KPXE	51
Kansas City	62+	KSMO-TV	47
Kirksville	3-	KTVO	33
Osage Beach	49+	KRBK	49
Poplar Bluff	15+	KPOB-TV	18
Sedalia	6	KMOS-TV	15
Springfield	3+	KYTV	44
Springfield	10	KOLR	52
Springfield	*21-	KOZK	23
Springfield	27-	KSFX-TV	28
Springfield	33-	KSPR	19
St. Joseph	2-	KQTV	53
St. Joseph	16-	KTAJ-TV	21
St. Louis	2	KTVI	43
St. Louis	4-	KMOV	56
St. Louis	5-	KSDK	35
St. Louis	*9	KETC	39
St. Louis	11-	KPLR-TV	26
St. Louis	24+	KNLC	14
St. Louis	30+	KDNL-TV	31

Montana

	NTSC Channel	Call Letters	DTV Channel
Billings	2-	KTVQ	10
Billings	6	KSVI	18
Billings	8	KULR-TV	11
Bozeman	7-	KBZK	13
Bozeman	*9	KUSM	8
Butte	4	KOLF-TV	5
Butte	6+	KTVM	33
Butte	18	KWYB	19
Butte	24	KBTZ	24
Glendive	5+	KXGN-TV	10
Great Falls	3+	KRTV	7
Great Falls	5+	KFBB-TV	8
Great Falls	16	KTGF	45
Great Falls	26	KLMN	26
Hardin	4+	KHMT	22
Havre	9+	KBBJ	9
Helena	10+	KMTF	29
Helena	12	KTVH	14
Kallispeil	9-	KCFW-TV	38
Lewistown	13	KBAO	21
Miles City	3-	KYUS-TV	13
Miles City	*10		39
Missoula	8-	KPAX-TV	7
Missoula	*11+	KUFM-TV	27
Missoula	13-	KECI-TV	40
Missoula	23-	KTMF	36

Nebraska

	NTSC Channel	Call Letters	DTV Channel
Albion	24+		23
Alliance	*13-	KTNE-TV	24
Bassett	*7-	KMNE-TV	15
Grand Island	11-	KGIN	32
Grand Island	17	KTVG	19
Hastings	5-	KHAS-TV	21
Hastings	*29+	KHNE-TV	28
Hayes Center	6	KWNB-TV	18
Keamey	13	KHGI-TV	36
Lexington	*3+	KLNE-TV	26
Lincoln	8+	KLKN	31
Lincoln	10+	KOLN	25

Lincoln	*12-	KUON-TV	40
Lincoln	51	KCWL-TV	51
McCook	8-	KSNK	12
Merriman	*12	KRNE-TV	17
Norfolk	*19+	KXNE-TV	16
North Platte	2-	KNOP-TV	22
North Platte	*9+	KPNE-TV	16
Omaha	3	KMTV	45
Omaha	6+	WOWT-TV	22
Omaha	7	KETV	20
Omaha	15	KXVO	38
Omaha	*26	KYNE-TV	17
Omaha	42+	KPTM	43
Scottsbluff	4+	KDUH-TV	7
Scottsbluff	10-	KSTF	29
Scottsbluff	16	KTWU	16
Superior	4+	KSNB-TV	34

Nevada

	NTSC Channel	Call Letters	DTV Channel
Elko	10-	KENV	8
Elko	*14+		15
Ely	3-	KVNV	3
Ely	6+	KBNY	6
Goldfield	7-	KEGS	7
Henderson	5+	KVVU-TV	9
Las Vegas	3	KVBC	2
Las Vegas	8-	KLAS-TV	7
Las Vegas	*10+	KLVX	11
Las Vegas	13-	KTNV	12
Las Vegas	15+	KINC	16
Las Vegas	21+	KVMY	22
Las Vegas	33+	KVCW	29
Laughlin	34+	KMCC	32
Paradise	39+	KBLR	40
Reno	2	KTVN	13
Reno	4	KRNV	7
Reno	*5	KNPB	15
Reno	8	KOLO-TV	9
Reno	11	KRXI-TV	44
Reno	21+	KAME-TV	21
Reno	27+	KREN-TV	26
Tonopah	9-	KBMC-TV	9
Winnemucca	7+	KWNV	12

New Hampshire

	NTSC Channel	Call Letters	DTV Channel
Berlin	*40-		15
Concord	21+	WPXG	33
Derry	50-	WZMY-TV	35
Durham	*11	WENH	57
Keene	*52+	WEKW-TV	49
Littleton	*49+	WLED-TV	48
Manchester	9-	WMUR-TV	59
Merrimack	60+	WNEU	34

New Jersey

	NTSC Channel	Call Letters	DTV Channel
Atlantic City		WMCN-DT	44
Atlantic City	62-	WWSI	49
Burlington	48-	WGTV-TV	27
Camden	*23+	WNJS	22
Linden	47+	WNJU	36
Montclair	*50+	WNJN	51
New Brunswick	*58	WNJB	18
Newark	13-	WNET	61
Newark	68	WFUT-TV	53
Newton	63	WMBC-TV	8

Digital Channel Allocations

Patterson	41-	WXTV	40
Secaucus	9+	WWOR-TV	38
Trenton	*52-	WNJT	43
Vineland	65-	WUVP-TV	66
West Milford	*66-	WFME-TV	29
Wildwood	40	WMGM-TV	36

New Mexico

	NTSC Channel	Call Letters	DTV Channel
Albuquerque	4+	KOB-TV	26
Albuquerque	*5+	KNME-TV	35
Albuquerque	7+	KOAT-TV	21
Albuquerque	13+	KRQE	16
Albuquerque	14-	KTFQ-TV	14
Albuquerque	23-	KNAT-TV	24
Albuquerque	*32+	KAZQ	17
Albuquerque	41-	KLUZ-TV	42
Albuquerque	50	KASY-TV	45
Carlsbad	6-	KOCT	19
Carlsbad	25-	KTEL-TV	25
Clovis	12-	KVIH-TV	20
Farmington	3	KOFT	8
Farmington	12+	KOBF	17
Hobbs	29+	KUPT	16
Hobbs			47
Las Cruces	*22-	KRWG-TV	23
Las Cruces	48+	KTDO	47
Portales	*3+	KENW	32
Roswell			31
Roswell	8	KOBR	38
Roswell	10-	KBIM-TV	41
Roswell	21-	KRWB	21
Roswell	27-	KRPV	28
Santa Fe	2+	KASA-TV	27
Santa Fe	11-	KCHF	10
Santa Fe	19-	KWBQ	29
Silver City	6	KOBG-TV	6
Silver City	10+	KOVT	12
Silver City	*12		33
Socorro	*15-		31

New York

	NTSC Channel	Call Letters	DTV Channel
Albany	10-	WTEN	26
Albany	13-	WNYT	12
Albany	23-	WXXA-TV	7
Amsterdam	55	WYPX	50
Batavia	51-	WPXJ-TV	53
Bath	14-		20
Binghamton	12-	WBNG-TV	7
Binghamton	34	WVTV	4
Binghamton	40-	WICZ-TV	8
Binghamton	*46+	WSKG	42
Buffalo	2	WGRZ-TV	33
Buffalo	4	WIVB-TV	39
Buffalo	7+	WKBW-TV	38
Buffalo	*17	WNED-TV	43
Buffalo	23	WNLO	32
Buffalo	29-	WUTV	14
Buffalo	49-	WNYO-TV	34
Carthage	7-	WVNY-TV	35
Coming	*30	WSKA	30
Coming	48+	WYDC	50
Elmira	18+	WETM-TV	2
Elmira	36-	WENY-TV	55
Garden City	*21-	WLIW	22
Ithaca	52	WNYI	20
Jamestown	26+	WNYB	27
Kingston		WRNN-DT	48
New York	2	WCBS-TV	56
New York	4	WNBC	28
New York	5+	WNYW	44

New York	7	WABC-TV	45
New York	11+	WPX	33
New York	*25	WNYE-TV	24
New York	31-	WPXN-TV	30
North Pole	5	WPTZ	14
Norwood	*18	WNPI-TV	23
Plattsburg	*57	WCFE-TV	38
Poughkeepsie	54+	WTBY-TV	27
Riverhead		WLNY-DT	57
Rochester	8	WROC-TV	45
Rochester	10+	WHEC-TV	58
Rochester	13-	WHAM-TV	59
Rochester	*21	WXXI-TV	16
Rochester	31+	WUHF	28
Saranac Lake	40+	WCWF	40
Schenectady	6	WRGB	39
Schenectady	*17+	WMHT	34
Schenectady	45	WCWN	43
Smithtown	67	WFTY-TV	23
Springville	67+	WNGS	46
Syracuse	3-	WSTM-TV	54
Syracuse	5-	WTVH	47
Syracuse	9-	WSYR-TV	17
Syracuse	*24+	WCNY-TV	25
Syracuse	43+	WNYS-TV	44
Syracuse	56+	WSPX-TV	15
Syracuse	68-	WSYT	19
Utica	2-	WKTV	29
Utica	20+	WUTR	30
Utica	33	WFXV	27
Watertown	*16	WPBS-TV	41
Watertown	50+	WWTI	21

North Carolina

	NTSC Channel	Call Letters	DTV Channel
Asheville	13-	WL0S	56
Asheville	*33	WUNF-TV	25
Asheville	62+	WYCW	45
Belmont	46+	WJZY	47
Burlington	16-	WGPX	14
Chapel Hill	*4+	WUNC-TV	59
Charlotte	3	WBTV	23
Charlotte	9+	WSOC-TV	34
Charlotte	18	WCCB	27
Charlotte	36-	WCNC-TV	22
Charlotte	*42+	WTVI	11
Concord	*58	WUNG-TV	44
Durham	11+	WTVB	52
Durham	28+	WRDC	27
Edenton	*2	WUND-TV	20
Fayetteville	40+	WUVC-TV	38
Fayetteville	62	WFPX	36
Goldsboro	17-	WNCN	55
Greensboro	2-	WFMY-TV	51
Greensboro	48-	WMYV	33
Greensboro	61	WLXI-TV	43
Greenville	9-	WNCT-TV	10
Greenville	14	WYDO	21
Greenville	*25	WUNK-TV	23
Greenville	38+	WEPX	38
Hickory	14-	WHKY-TV	40
High Point	8-	WGHP-TV	35
Jacksonville	*19	WUNM-TV	18
Jacksonville	35	WPXU-TV	34
Kannapolis	64-	WAXN-TV	50
Lexington	20	WCWG	19
Linville	*17	WUNE-TV	54
Lumberton	*31	WUNU	25
Manteo	4	WSKY-TV	4
Morehead City	8+	WFXI	24
New Bern	12+	WCTI	48
Raleigh	5	WRAL-TV	53
Raleigh	22	WFLA	57
Raleigh	50+	WRAZ	49
Roanoke Rapids	*36-	WUNP-TV	39

Rocky Mount	47+	WRPX	15
Washington	7	WITN-TV	32
Wilmington	3-	WWAY	46
Wilmington	6	WECT	54
Wilmington	26-	WSFX-TV	30
Wilmington	*39-	WUNJ-TV	29
Wilson	30-	WRAY-TV	42
Winston-Salem	12	WXII-TV	31
Winston-Salem	*26+	WUNL-TV	32
Winston-Salem	45	WXLV-TV	29

North Dakota

	NTSC Channel	Call Letters	DTV Channel
Bismarck	*3	KBME-TV	22
Bismarck	5	KFYR-TV	31
Bismarck	12-	KXMB-TV	23
Bismarck	17-	KBMY	16
Bismarck	26+	KNDX	26
Devils Lake		KMDE	25
Devils Lake	8+	WDAZ-TV	59
Dickinson	2+	KXMA-TV	19
Dickinson	7	KQCD-TV	18
Dickinson	*9-	KDSE	20
Ellendale	*19-	KJRE	20
Fargo	6	WDAY-TV	21
Fargo	11+	KVLY-TV	44
Fargo	*13	KFME	23
Fargo	15-	KVRR	19
Grand Forks	*2	KGFE	56
Grand Forks	27	KCPM	27
Jamestown	7-	KJRR	18
Minot	*6+	KSRE	40
Minot	10-	KMOT	58
Minot	13-	KXMC-TV	45
Minot	14-	KMCY	15
Minot	24	KXND	24
Pembina	12	KNRR	15
Valley City	4-	KXJB-TV	38
Williston	*4	KWSE	51
Williston	8-	KUMV-TV	52
Williston	11-	KXMD-TV	14

Ohio

	NTSC Channel	Call Letters	DTV Channel
Akron	23+	WVPX	59
Akron	*49+	WEAO	50
Akron	55-	WBNX-TV	30
Alliance	*45+	WNEO	46
Athens	*20	WOUB-TV	27
Bowling Green	*27+	WBGU-TV	56
Cambridge	*44-	WOUC-TV	35
Canton	17-	WDLI-TV	39
Canton	67	WOAC	47
Chillicothe	53	WVHO	46
Cincinnati	5-	WLWT	35
Cincinnati	9	WCPO-TV	10
Cincinnati	12	WKRC-TV	31
Cincinnati	*48-	WCET	34
Cincinnati	64-	WSTR-TV	33
Cleveland	3	WKYC-TV	2
Cleveland	5+	WEWS-TV	15
Cleveland	8	WJW	31
Cleveland	*25+	WVIZ	26
Cleveland	61	WQHS-TV	34
Columbus	4-	WCMH-TV	14
Columbus	6+	WSYX	13
Columbus	10+	WBNS-TV	21
Columbus	28-	WTTT	36
Columbus	*34	WOSU-TV	38
Dayton	2	WDTN	50
Dayton	7+	WHIO-TV	41
Dayton	*16+	WPTD	58

Dayton	22+	WKEF	51
Dayton	45	WRGT-TV	30
Lima	35-	WLIO	8
Lima	44+	WTLW	47
Lorain	43	WUAB	28
Mansfield	68-	WMFD-TV	12
Newark	51	WSFJ-TV	24
Oxford	*14+	WPTO	28
Portsmouth	30	WQCW	17
Portsmouth	*42-	WPBO-TV	43
Sandusky	52	WGGN-TV	42
Shaker Heights	19	WOIO	10
Springfield	26+	WBDT	18
Staubenville	9+	WTOV-TV	57
Toledo	11-	WTOL	19
Toledo	13	WTVG	17
Toledo	24-	WNWO-TV	49
Toledo	*30+	WGTE-TV	29
Toledo	36-	WUPW	46
Toledo	40-	WLMB	5
Youngstown	21-	WFMJ-TV	20
Youngstown	27	WKBN-TV	41
Youngstown	33	WYTV	36
Zanesville	18-	WHIZ-TV	40

Oklahoma

	NTSC Channel	Call Letters	DTV Channel
Ada	10+	KTEN	26
Bartlesville	17+	KDOR-TV	15
Cheyenne	*12+	KWET	8
Claremore	*35	KRSC-TV	36
Enid	20-		18
Eufaula	*3	KOET	31
Guymon	*16		29
Lawton	7+	KSWO-TV	11
Muskogee	19	KGCW	20
Norman	46-	KOCM	46
Oklahoma City	4-	KFOR-TV	27
Oklahoma City	5	KOCO-TV	7
Oklahoma City	9-	KWTV	39
Oklahoma City	*13	KETA	32
Oklahoma City	14-	KTBO-TV	15
Oklahoma City	25-	KOKH-TV	24
Oklahoma City	34-	KOCB	33
Oklahoma City	43+	KAUT-TV	40
Oklahoma City	52	KSBI	51
Oklahoma City	62+	KOPX	50
Okmulgee	44-	KTPX	28
Shawnee	30	KTUZ-TV	29
Tulsa	2+	KJRH	56
Tulsa	6+	KOTV	55
Tulsa	8-	KTUL	10
Tulsa	*11-	KOED-TV	38
Tulsa	23	KOKI-TV	22
Tulsa	41+	KMYT-TV	42
Tulsa	47	KWHB	48
Tulsa	53	KGEB	49
Woodward	35+	KUOK	35

Oregon

	NTSC Channel	Call Letters	DTV Channel
Bend	*3+	KOAB-TV	11
Bend	21+	KTVZ	18
Coos Bay	11	KCBY-TV	21
Coos Bay	23+	KMCB	22
Corvallis	*7-	KOAC-TV	39
Eugene	9+	KEZI	44
Eugene	13	KVAL-TV	25
Eugene	16+	KMTR	17
Eugene	*28-	KEPB-TV	29
Eugene	34	KLSR-TV	31
Grants Pass	30+	KBLN	30

Digital Channel Allocations

Klamath Falls	2-	KOTI	13
Klamath Falls	*22+	KFTS	33
Klamath Falls	31	KDKF	29
La Grande	*13+	KTVR	5
La Grande	16	KPOU	29
Medford	5	KOBI	15
Medford	*8+	KSYS	42
Medford	10+	KTVL	35
Medford	12+	KDRV	38
Medford	26+	KMVU	27
Pendleton	11-	KFFX-TV	8
Portland	2	KATU	43
Portland	6+	KOIN	40
Portland	8-	KGW	46
Portland	*10	KOPB-TV	27
Portland	12	KPTV	30
Portland	24+	KNMT	45
Roseburg	4+	KPIC	19
Roseburg	36	KTVK	18
Roseburg	46+	KTCW	45
Salem	22	KPXG	4
Salem	32	KRCW-TV	33

Pennsylvania

	NTSC Channel	Call Letters	DTV Channel
Allentown	*39	WLVT-TV	62
Allentown	69	WFMZ-TV	46
Altoona	10-	WTAJ-TV	32
Altoona	23-	WATM-TV	24
Altoona	47	WKBS-TV	46
Bethlehem	60-	WBPH-TV	9
Clearfield	*3+	WPSU-TV	15
Erie	12	WICU-TV	52
Erie	24	WJET-TV	58
Erie	35+	WSEE-TV	16
Erie	*54+	WOLN	50
Erie	66+	WFXP	22
Greensburg	40+	WPCB-TV	50
Harrisburg	21+	WHP-TV	4
Harrisburg	27-	WHTM-TV	10
Harrisburg	*33+	WITF-TV	36
Hazleton	56	WOLF-TV	45
Jeanette	19+	WPCW	49
Johnstown	6	WJAC-TV	34
Johnstown	8-	WWCP-TV	29
Lancaster	8	WGAL	58
Lancaster	15+	WLYH-TV	23
Philadelphia	3	KYW-TV	26
Philadelphia	6-	WPVI-TV	64
Philadelphia	10	WCAU	67
Philadelphia	17-	WPHL-TV	54
Philadelphia	29	WTXF-TV	42
Philadelphia	*35-	WYBE	34
Philadelphia	57	WPSG	32
Pittsburgh	2-	KDKA-TV	25
Pittsburgh	4+	WTAE-TV	51
Pittsburgh	11	WPXI	48
Pittsburgh	*13-	WQED	38
Pittsburgh	*16-	WQEX	26
Pittsburgh	22	WPMY	42
Pittsburgh	53+	WPGH-TV	43
Reading	51	WTVE	25
Red Lion	49+	WGCB-TV	30
Scranton	16-	WNEP-TV	49
Scranton	22-	WYOU	13
Scranton	38+	WSWB	31
Scranton	*44-	WVIA-TV	41
Scranton	64	WQPX	32
Wilkes-Barre	28	WBRE-TV	11
Williamsport	53-	WQMY	29
York	43	WPMT	47

Rhode Island

	NTSC Channel	Call Letters	DTV Channel
Block Island	69-	WPXQ	17
Providence	10+	WJAR	51
Providence	12+	WPRI-TV	13
Providence	*36	WSBE-TV	21
Providence	64+	WNAC-TV	54

South Carolina

	NTSC Channel	Call Letters	DTV Channel
Allendale	*14	WEBA-TV	33
Anderson	40	WMYA-TV	14
Beaufort	*16-	WJWJ-TV	44
Charleston	2+	WCBD-TV	50
Charleston	4	WCIV	34
Charleston	5+	WCSC-TV	47
Charleston	*7-	WITV	49
Charleston	24	WTAT-TV	40
Charleston	36+	WMMP	35
Columbia	10-	WIS	41
Columbia	19+	WLTX	17
Columbia	25-	WOLO-TV	8
Columbia	*35+	WRLK-TV	32
Columbia	47	WZRB	47
Columbia	57-	WACH	48
Conway	*23+	WHMC	9
Florence	13+	WBTW	56
Florence	15-	WPDE-TV	16
Florence	21	WWMB	20
Florence	*33+	WJPM-TV	45
Georgetown		WPJT-DT	38
Greenville	4-	WYFF	59
Greenville	16+	WGGS-TV	35
Greenville	21	WHNS	57
Greenville	*29	WNTV	9
Greenwood	*38	WNEH	18
Hardeeville	28-	WTGS	27
Myrtle Beach	43+	WFXB	18
Rock Hill	30+	WNSC-TV	15
Rock Hill	55-	WMYT-TV	39
Spartanburg	7+	WSPA-TV	53
Spartanburg	49	WRET-TV	43
Sumter	*27-	WRJA-TV	28
Sumter	63-	WKTC	39

South Dakota

	NTSC Channel	Call Letters	DTV Channel
Aberdeen	9-	KABY-TV	28
Aberdeen	*16-	KDSD-TV	17
Brookings	*8	KESD-TV	18
Eagle Butte	*13	KPSD-TV	25
Florence	3-	KDLO-TV	2
Huron	12+	KTTM	22
Lead	5-	KIVV-TV	29
Lead	11+	KHSD-TV	10
Lowry	*11-	KQSD-TV	15
Martin	*8-	KZSD-TV	23
Mitchell	5+	KDLV-TV	26
Pierre	4	KPRY-TV	19
Pierre	10+	KTSD-TV	21
Rapid City	3+	KOTA-TV	2
Rapid City	7+	KEVN-TV	18
Rapid City	*9	KBHE-TV	26
Rapid City	15-	KCLO-TV	16
Rapid City	21-	KNBN	21
Reliance	6-	KPLO-TV	13
Sioux Falls	11	KELO-TV	32
Sioux Falls	13+	KSFY-TV	29
Sioux Falls	17-	KTTW	7

Sioux Falls	*23	KCSD-TV	24
Sioux Falls	36+	KWSD	51
Sioux Falls46	KDLT-TV	47
Vermillion	*2+	KUSD-TV	34

Tennessee

	NTSC Channel	Call Letters	DTV Channel
Chattanooga	3+	WRCB-TV	13
Chattanooga	9	WTVC	35
Chattanooga	12+	WDEF-TV	47
Chattanooga	*45	WTCI	29
Chattanooga	61-	WDSI-TV	40
Cleveland	53	WFLI-TV	42
Cookeville	*22	WCTE	52
Cookeville	28+	WNPX	36
Crossville	20+	WBXX-TV	50
Greenville	39-	WEMT	38
Hendersonville	50	WPGD-TV	51
Jackson	7+	WBBJ-TV	43
Jackson	16+	WJKT	39
Jellico	54-	WPKX	23
Johnson City	11-	WJHL-TV	58
Kingsport	19	WKPT-TV	27
Knoxville	6	WATE-TV	26
Knoxville		WMAK-DT	7
Knoxville	8	WVLT-TV	30
Knoxville	10+	WBIR-TV	31
Knoxville	*15-	WKOP-TV	17
Knoxville	43+	WTNZ	34
Lebanon	66-	WJFB	44
Lexington	*11+	WLJT	47
Memphis			56
Memphis	3-	WREG-TV	28
Memphis	5+	WMC-TV	52
Memphis	*10+	WKNO	29
Memphis	13+	WHBQ-TV	53
Memphis	24	WPTY-TV	25
Memphis	30	WLMT	31
Memphis	50+	WPXX-TV	51
Murfreesboro	39+	WHTN	38
Nashville	2-	WKRN-TV	27
Nashville	4+	WSMV-TV	10
Nashville	5	WTVF	56
Nashville	*8+	WNPT	46
Nashville	17+	WZTV	15
Nashville	30+	WUXP	21
Nashville	58	WNAB	23
Sneedville	*2+	WETP-TV	41
Tazewell	48+	WVLR	48

Texas

	NTSC Channel	Call Letters	DTV Channel
Abilene	9+	KRBC-TV	29
Abilene	15	KXVA	15
Abilene	32+	KTAB-TV	24
Alvin	67	KFTH-TV	36
Amarillo	*2+	KACV-TV	8
Amarillo	4	KAMR-TV	19
Amarillo	7	KVII-TV	23
Amarillo	10	KFDA-TV	9
Amarillo	14+	KCIT	15
Arlington	68	KPXD	42
Austin	7+	KTBC	56
Austin	*18+	KLRU	22
Austin	24	KVUE	33
Austin	36	KXAN-TV	21
Austin	42-	KEYE-TV	43
Austin	54	KNVA	49
Baytown	57+	KAZH	41
Beaumont	6-	KFDM-TV	21
Beaumont	12-	KBMT	50
Beaumont	*34-	KITU	33

Belton	46-	KNCT	38
Big Spring	4-	KWAB-TV	33
Blanco	17	KNIC-TV	17
Borger		KEYU-DT	31
Brownsville	23	KVEO	24
Bryan	3	KBTX-TV	50
Bryan	28	KYLE	29
College Station	*15	KAMU-TV	12
Conroe	49+	KPXB	5
Conroe	55+	KTBU	42
Corpus Christi	3-	KIII-TV	8
Corpus Christi	6	KRIS-TV	13
Corpus Christi	10-	KZTV	18
Corpus Christi	*16	KEDT	23
Corpus Christi	28-	KORO	27
Dallas	4+	KDFW	35
Dallas	8	WFAA-TV	9
Dallas	*13+	KERA-TV	14
Dallas	27-	KDFI	38
Dallas	33+	KDAF	32
Dallas	39	KXTX-TV	40
Dallas	58	KDTX-TV	45
Decatur	29	KMPX	30
Del Rio	10	KTRG	28
Denton	2	KDTN	43
Eagle Pass	16+	KVAW	18
El Paso	4	KDBC-TV	18
El Paso	7	KVIA-TV	17
El Paso	9	KTSM-TV	16
El Paso	*13	KCOS	30
El Paso	14	KFOX-TV	15
El Paso	26+	KINT-TV	25
El Paso	*38-	KSCE	39
El Paso	65	KTFN	51
Farwell	18+	KPTF	18
Fort Worth	5+	KXAS-TV	41
Fort Worth	11-	KTVT	19
Fort Worth	21-	KTXA	18
Fort Worth	52-	KFWD	51
Fredericksburg	2+	KCWX	2
Galveston	*22	KLTJ	23
Galveston	47	KTMD	48
Garland	23	KUVN-TV	24
Greenville	47+	KTAQ	46
Harlingen	4+	KGBT-TV	31
Harlingen	*44	KLUJ-TV	34
Harlingen	60	KMBH	38
Houston	2-	KPRC-TV	35
Houston	*8	KUHT	9
Houston	11+	KHOU-TV	31
Houston	13-	KTRK-TV	32
Houston	*14	KETH-TV	24
Houston	20	KTXH	19
Houston	26	KRIV	27
Houston	39-	KHCW	38
Houston	61	KZJL	44
Irving	49	KSTR-TV	48
Jacksonville	56	KETK-TV	22
Katy	51+	KNWS-TV	52
Kerrville	35+	KMYS	32
Killeen	62	KAKW-TV	13
Lake Dallas	55	KLDT	54
Laredo	8	KGNS-TV	15
Laredo	13	KVTV	31
Laredo	27-	KLDO-TV	19
Llano	14-	KXAM-TV	27
Longview	51-	KFXK	31
Longview	38	KCEB	38
Lubbock	*5-	KTXT-TV	39
Lubbock	11	KCBD	9
Lubbock	13-	KLBK-TV	40
Lubbock	16+	KPTB	25
Lubbock	28	KAMC	27
Lubbock	34-	KJTV	35
Lufkin	9	KTRE	11
McAllen	48	KNVO	49
Midland	2-	KMID	26
Midland	18	KUPB	18
Nacogdoches	19-	KYTX	18

Digital Channel Allocations

Odessa	7-	KOSA-TV	31
Odessa	9	KWES-TV	13
Odessa	24-	KPEJ	23
Odessa	30	KWWT	30
Odessa	*36+	KPBT-TV	38
Odessa	42	KMLM	43
Port Arthur	4-	KBTV-TV	40
Rio Grande City	40	KTLM	20
Rosenberg	45	KXLN-TV	46
San Angelo	3-	KSAN-TV	16
San Angelo	6	KIDY	19
San Angelo	8+	KLST	11
San Antonio	4	WDAI-TV	58
San Antonio	5	KENS-TV	55
San Antonio	*9-	KLRN	8
San Antonio	12+	KSAT-TV	48
San Antonio	*23-	KHCE-TV	16
San Antonio	29+	KABB	30
San Antonio	41+	KWEX-TV	39
San Antonio	60+	KVDA	38
Sherman	12-	KXII	20
Snyder	17-	KPCB	10
Sweetwater	12	KTXS-TV	20
Temple	6+	KCEN-TV	9
Texarkana	6	KTAL-TV	15
Texarkana	*34		50
Tyler	7	KLTV	10
Uvalde	26-	KPXL	26
Victoria	19+	KVCT	11
Victoria	25	KAVU-TV	15
Waco	10+	KWTX-TV	53
Waco	25+	KXXV	26
Waco	*34+	KWBU-TV	20
Waco	44-	KWKT	57
Weslaco	5-	KRGV-TV	13
Wichita Falls	3+	KFDX-TV	28
Wichita Falls	6-	KAUZ-TV	22
Wichita Falls	18-	KJTL	15
Wofforth	22-	KLCW-TV	22

Utah

	NTSC Channel	Call Letters	DTV Channel
Cedar City	4	KCSG	14
Cedar City	*16+		44
Logan	12-	KUTF	12
Monticello	*16-		41
Ogden	*9+	KUEN	36
Ogden	24	KPNZ	24
Ogden	30	KUCW	17
Price	3+	KCBU	3
Provo	*11-	KBYU-TV	44
Provo	16	KUPX	29
Provo	32	KUTH	32
Richfield		KUES-DT	19
Salt Lake City	2-	KUTV	35
Salt Lake City	4-	KTVX	40
Salt Lake City	5+	KSL-TV	38
Salt Lake City	*7-	KUED	42
Salt Lake City	13+	KSTU	28
Salt Lake City	14-	KJZZ-TV	46
Salt Lake City	20+	KTMW	20
St. George	12	KUSG	9
St. George		KUEW-DT	18

Vermont

	NTSC Channel	Call Letters	DTV Channel
Burlington	3	WCAX-TV	53
Burlington	22+	WVNY	13
Burlington	*33-	WETK	32
Burlington	44+	WFFF-TV	43

Hartford	31	WNNE	25
Rutland	*28+	WVER	9
St. Johnsbury	*20-	WVTB	18
Windsor	*41	WVTA	24

Virginia

	NTSC Channel	Call Letters	DTV Channel
Arlington	14-	WFDC-TV	15
Ashland	65	WUPV	47
Bristol	5+	WCYB-TV	28
Charlottesville	29-	WVIR-TV	32
Charlottesville	*41-	WHTJ	46
Charlottesville	64+		47
Danville	24-	WDRL-TV	41
Fairfax	*56	WNVC	57
Front Royal	*42	WVPY	21
Goldvein		WNVV-DT	30
Grundy	68	WLFG	49
Hampton	13-	WVEC-TV	41
Hampton	*15	WHRO-TV	16
Harrisonburg	3-	WHSV-TV	49
Lynchburg	13	WSET-TV	34
Lynchburg	21-	WWCW	20
Manassas	66+	WPXW	43
Marion	*52-	WMSY-TV	42
Norfolk	3+	WTKR	40
Norfolk	33	WTVZ	38
Norfolk	49-	WPXV	46
Norton	*47-	WSBN-TV	32
Petersburg	8	WRIC-TV	22
Portsmouth	10+	WAVY-TV	31
Portsmouth	27	WGNT	50
Richmond	6+	WTVR-TV	25
Richmond	12-	WWBT	54
Richmond	*23	WCVE-TV	42
Richmond	35+	WRLH-TV	26
Richmond	*57-	WCWV	44
Roanoke	7-	WDBJ	18
Roanoke	10	WSLS-TV	30
Roanoke	*15+	WBRA-TV	3
Roanoke	27+	WFXR-TV	17
Roanoke	38-	WPXR	36
Staunton	*51-	WVPT	11
Virginia Beach	21+	WHRE	21
Virginia Beach	43+	WVBT	29

Washington

	NTSC Channel	Call Letters	DTV Channel
Bellevue	33+	KWPX	32
Bellevue	51+	KWOG	50
Bellingham	12+	KVOS-TV	35
Bellingham	24	KBCB	19
Centralia	*15+	KCKA	19
Everett	16-	KONG-TV	31
Kennewick	42+	KVEW	44
Pasco	19-	KEPR-TV	18
Pullman	*10-	KWSU-TV	17
Pullman	24+	KQUP	24
Richland	25	KNDU	26
Richland	*31	KTNW	38
Seattle	4	KOMO-TV	38
Seattle	5+	KING-TV	48
Seattle	7	KIRO-TV	39
Seattle	*9	KCTS-TV	41
Seattle	22+	KMYQ	25
Seattle	45+	KHCV	44
Spokane	2-	KREM-TV	20
Spokane	4-	KXLY-TV	13
Spokane	6-	KHQ-TV	15
Spokane	*7+	KSPS-TV	8

Spokane	22	KSKN	36
Spokane	28-	KAYU-TV	30
Spokane	34	KGPX	34
Tacoma	11+	KSTW	36
Tacoma	13-	KCPQ	18
Tacoma	20	KTBW-TV	14
Tacoma	*28	KBTC-TV	27
Tacoma	*56	KWDK	42
Vancouver	49-	KPDX	48
Walla Walla	9+	KCWK	9
Yakima	23+	KNDO	16
Yakima	29+	KIMA-TV	33
Yakima	35	KAPP	14
Yakima	*47	KYVE-TV	21

Milwaukee	18-	WVTV	61
Milwaukee	24+	WCGV-TV	25
Milwaukee	30	WVCY-TV	22
Milwaukee	*36	WMVT	35
Milwaukee	58	WDJT-TV	46
Park Falls	*36-	WLEF-TV	47
Racine	49+	WJJA	48
Rhineland	12+	WJFW-TV	18
Superior	6+	KBJR-TV	19
Surling	14-	WIWB	21
Wausau	7-	WSAW-TV	40
Wausau	9	WAOW-TV	29
Wausau	*20+	WHRM-TV	24
Wittenberg	55	WFXS	55

West Virginia

NTSC Channel	Call Letters	DTV Channel	
Bluefield	6-	WVVA	46
Bluefield	40-	WLFB	14
Charleston	8+	WCHS-TV	41
Charleston	11+	WVAH-TV	19
Charleston	23		52
Charleston	29	WLPX-TV	39
Clarksburg	12+	WBOY-TV	52
Clarksburg	46-	WVFX	10
Grandview	*9-	WSWP-TV	53
Huntington	3+	WSAZ-TV	23
Huntington	13+	WOWK-TV	47
Huntington	*33+	WPBY-TV	34
Lewisburg	59	WVNS-TV	8
Martinsburg	60+	WWPX	12
Morgantown	*24-	WNPB-TV	33
Oak Hill	4	WOAY-TV	50
Parkersburg	15-	WTAP-TV	49
Weston	5	WDTV	6
Wheeling	7	WTRF-TV	32

Wyoming

NTSC Channel	Call Letters	DTV Channel	
Casper	2+	KTWO-TV	17
Casper	*6+	KPTW	6
Casper	13+	KCWX	13
Casper	14-	KGWC-TV	15
Casper	20-	KFNB	18
Cheyenne	5+	KGWN-TV	30
Cheyenne	27-	KLWY	28
Cheyenne	33-	KDEV	11
Jackson	2	KJWY	4
Jackson	11+	KBEO	11
Lander	*4	KCWC-TV	8
Lander	5	KGWL-TV	7
Laramie	*8	KWYP-TV	8
Rawlins	11-	KFNR	9
Riverton	10+	KFNE	16
Rock Springs	13	KGWR-TV	21
Sheridan	7	KSWY	7
Sheridan	12+	KSGW-TV	13

Wisconsin

NTSC Channel	Call Letters	DTV Channel	
Antigo	WTPX-DT	46	
Appleton	32+	WACY	27
Chippewa Falls	48	WEUX	49
Crandon	4	WBIJ	4
Eagle River	34	WYOW	28
Eau Claire	13+	WEAU-TV	39
Eau Claire	18	WQOW-TV	15
Fond du Lac	68	WWAZ-TV	44
Green Bay	2+	WBAY-TV	23
Green Bay	5+	WFRV-TV	39
Green Bay	11+	WLUK-TV	51
Green Bay	26+	WGBA	41
Green Bay	*38	WPNE	42
Janesville	57+	WBUW	32
Kenosha	55-	WPXE	40
La Crosse	8+	WKBT	41
La Crosse	19+	WXOW-TV	14
La Crosse	25	WLAX	17
La Crosse	*31	WHLA-TV	30
Madison	3	WISC-TV	50
Madison	15	WMTV	19
Madison	*21-	WHA-TV	20
Madison	27+	WKOW-TV	26
Madison	47+	WMSN-TV	11
Manitowoc	16+		19
Mayville	52	WWRS-TV	43
Menomonie	*28-	WHWC-TV	27
Milwaukee	4-	WTMJ-TV	28
Milwaukee	6	WITI	33
Milwaukee	*10+	WMVS	8
Milwaukee	12	WISN-TV	34

Guam

NTSC Channel	Call Letters	DTV Channel	
Agana	8	KUAM-TV	2
Agana	*12	KGTF	5
Tamuning	14	KTGM	17

Puerto Rico

NTSC Channel	Call Letters	DTV Channel	
Aguada	50	WQHA	62
Aguadilla	*32	WELU	34
Aguadilla	44	WVEO	17
Arecibo	54	WCCV-TV	53
Arecibo	60	WMEI	61
Arecibo-Aguadilla	12+	WOLE-TV	69
Bayamon	36	WDWL	59
Caguas	11-	WLIJ	56
Caguas	*58	WUJA	57
Carolina	52	WRFB	51
Fajardo	13+	WORO-TV	33
Fajardo	*40	WMTJ	16
Guayama	46	WIDP	45
Humacao	68	WVSN	49
Mayaguez	3+	WIPM-TV	35
Mayaguez	5-	WORA-TV	29
Mayaguez	16	WOST	22
Mayaguez	22	WNJX-TV	23
Naranjito	64	WECN	65
Ponce	7+	WSTE	8
Ponce	9-	WSUR-TV	43

Digital Channel Allocations

Ponce	14	WTIN	15
Ponce	20	WKPV	19
Ponce	*26	WQTO	25
Ponce	48	WVOZ-TV	47
San Juan	2+	WKAQ-TV	28
San Juan	4-	WAPA-TV	27
San Juan	*6+	WIPR-TV	55
San Juan	18	WTCV	32
San Juan	24	WJPX	21
San Juan	30	WSJU-TV	31
San Sebastian	38	WJWN-TV	39
Yauco	42	WIRS	41

Virgin Islands

	NTSC Channel	Call Letters	DTV Channel
Charlotte Amalie	10-		50
Charlotte Amalie	17	WVXF	48
Charlotte Amalie		WZVI-DT	43
Charlotte Amalie-Christiansted	*12	WTJX-TV	44
Christiansted	8+	WSVI	20
Christiansted	15	WVIF	15
Christiansted	39	WCVI-TV	23

Unused Television Allocations

as of October 1, 2006

A dagger (†) indicates an outstanding construction permit for that channel. An asterisk (*) indicates that the channel is reserved for non-commercial use.

City	State	Channel
Arab	AL	56
*Birmingham	AL	62
*Dothan	AL	39
Dothan	AL	60
†Mobile	AL	18
*Mobile	AL	31
*Montgomery	AL	63
*Munford	AL	16
Opelika	AL	50
*Tuscaloosa	AL	39
Tuscumbia	AL	52
†Anchorage	AK	9
*Dillingham	AK	2
Dillingham	AK	10
Fairbanks	AK	13
Juneau	AK	10
Ketchikan	AK	2
*Ketchikan	AK	9
Seward	AK	3
*Ajo	AZ	23
*Coolidge	AZ	43
*Douglas	AZ	28
Flagstaff	AZ	4
*Flagstaff	AZ	16
*Globe	AZ	14
*Holbrook	AZ	18
*Kingman	AZ	14
*McNary	AZ	22
*Nogales	AZ	16
*Page	AZ	17
*Parker	AZ	17
*Prescott	AZ	19
*Safford	AZ	23
*Yuma	AZ	16
El Dorado	AR	34
*Gosnell	AR	46
*Hot Springs	AR	20
Mountain Home	AR	43
*Newark	AR	17
*Russellville	AR	28
Alturas	CA	13
*Bakersfield	CA	39
Bakersfield	CA	65
*Barstow	CA	35
Big Bear Lake	CA	59
Bishop	CA	14
†Bishop	CA	20
*Blythe	CA	22
*Brawley	CA	26
*Chico	CA	18
*Chico	CA	46
*Coalinga	CA	27
*Fort Bragg	CA	17
*Indio	CA	19
*Los Angeles	CA	68
Oroville	CA	28
Redding	CA	16
*Ridgecrest	CA	25
*Salinas-Monterey	CA	56
*San Luis Obispo	CA	15
Santa Barbara	CA	14
*Santa Barbara	CA	20
*Santa Barbara	CA	32

City	State	Channel
*Santa Barbara	CA	55
*Santa Cruz	CA	16
Santa Maria	CA	42
*Santa Rosa	CA	62
*Susanville	CA	14
*Twentynine Palms	CA	31
Weaverville	CA	32
Willits	CA	11
Yosemite Valley	CA	41
*†Yreka City	CA	20
*Alamosa	CO	16
Alamosa	CO	47
*Craig	CO	16
*Durango	CO	20
*Glenwood Springs	CO	19
*Gunnison	CO	17
*La Junta	CO	22
Lamar	CO	12
*Lamar	CO	14
*Leadville	CO	15
*Montrose	CO	22
Pueblo	CO	32
Pueblo	CO	48
*Salida	CO	23
*Sterling	CO	18
*Trinidad	CO	24
*Dover	DE	34
Seaford	DE	38
*†Boca Raton	FL	63
*Bradenton	FL	19
Bunnell	FL	58
Crystal River	FL	39
†Gainesville	FL	29
Invemess	FL	64
*Islamorada	FL	9
Kenansville	FL	31
*Key West	FL	13
*Lake City	FL	41
*Madison	FL	36
*Marathon	FL	16
*Marianna	FL	16
*Ocala	FL	29
*Palatka	FL	42
Panama City	FL	62
*Sebring	FL	27
Sebring	FL	29
Sebring	FL	60
Albany	GA	19
Albany	GA	52
*Ashburn	GA	23
*Carnesville	GA	52
*Carrollton	GA	49
*Cedartown	GA	65
*Columbus	GA	48
*Draketown	GA	27
*Elberton	GA	60
*Flintstone	GA	41
*Lafayette	GA	35
*Macon	GA	47
*Royston	GA	22
*Toccoa	GA	68
*Valdosta	GA	33
*Vidalia	GA	18

City	State	Channel
Wamer Robbins	GA	35
*Young Harris	GA	51
*Agana	GU	4
Agana	GU	10
Tamuning	GU	20
*Hilo	HI	4
Hilo	HI	20
Hilo	HI	26
*Hilo	HI	32
*†Hilo	HI	38
Kaneohe	HI	50
Lihue	HI	3
*Lihue	HI	8
Lihue	HI	10
Lihue	HI	12
Lihue	HI	15
*Lihue	HI	21
*Lihue	HI	27
*Lihue	HI	67
Mililani Town	HI	60
*Wailuku	HI	27
*Wailuku	HI	33
Wailuku	HI	39
†Boise	ID	39
*Burley	ID	17
*Grangeville	ID	15
†Idaho Falls	ID	20
*Idaho Falls	ID	33
Pocatello	ID	25
*Preston	ID	28
*Sandpoint	ID	16
*Weiser	ID	17
Danville	IL	68
*De Kalb	IL	33
*De Kalb	IL	48
*Edwardsville	IL	18
Elgin	IL	66
*Freeport	IL	65
Galesburg	IL	53
Joliet	IL	14
*Kankakee	IL	54
Paris	IL	46
Pontiac	IL	53
*Springfield	IL	65
*Streator	IL	63
*Vandalia	IL	21
Anderson	IN	67
*Lafayette	IN	24
*Madison	IN	60
*Muncie	IN	61
Salem	IN	58
*Terre Haute	IN	26
*Ames	IA	34
*Burlington	IA	57
*Carroll	IA	18
Carroll	IA	30
Carroll	IA	52
*Centerville	IA	31
Davenport	IA	30
*Decorah	IA	14
*Des Moines	IA	43
Des Moines	IA	56
Des Moines	IA	63

Unused TV Channel Allocations

City	State	Channel	City	State	Channel	City	State	Channel
Dubuque	IA	16	*Manistique	MI	15	Albion	NE	18
*Dubuque	IA	29	*Petoskey	MI	23	*Albion	NE	24
*Estherville	IA	49	Port Huron	MI	46	Albion	NE	21
*Fort Madison	IA	38	*Sault Ste. Marie	MI	32	*Beatrice	NE	23
Hampton	IA	50	*West Branch	MI	24	*Falls City	NE	24
*High Point	IA	14	*Alexandria	MN	24	Lincoln	NE	45
*Keokuk	IA	44	Chisholm	MN	11	McCook	NE	12
*Keosauqua	IA	54	*Crookston	MN	33	McCook	NE	16
*Lansing	IA	41	Duluth	MN	27	*Omaha	NE	48
*Mount Ayr	IA	25	*Ely	MN	17	Omaha	NE	54
*Ottumwa	IA	33	*Fairmont	MN	16	Orchard	NE	16
*Rock Rapids	IA	25	*Hibbing	MN	18	Pawnee City	NE	33
*Sibley	IA	33	*International Falls	MN	35	*Elko	NV	14
Sioux City	IA	39	*Mankato	MN	26	*Fallon	NV	25
*Spirit Lake	IA	38	*Marshall	MN	30	*McGill	NV	13
*Chanute	KS	30	St. Cloud	MN	19	*Tonopah	NV	17
Cimarron	KS	23	*St. Cloud	MN	25	*Winnemucca	NV	15
*Columbus	KS	48	St. James	MN	32	*Yerington	NV	16
†Derby	KS	46	*Thief River Falls	MN	30	*Berlin	NH	40
*Emporia	KS	25	*Wadena	MN	20	*Hanover	NH	15
Ensign	KS	26	Walker	MN	38	Portsmouth	NH	17
Fort Scott	KS	20	*Willmar	MN	14	*Atlantic City	NJ	18
*Garden City	KS	18	*Winona	MN	35	*Atlantic City	NJ	36
Junction City	KS	6	Winona	MN	44	*Atlantic City	NJ	53
Liberal	KS	5	*Clarksdale	MS	21	*New Brunswick	NJ	19
*Manhattan	KS	21	†Cleveland	MS	31	Newark	NJ	68
*Oakley	KS	15	*Columbia	MS	45	Vineland	NJ	59
*Parsons	KS	39	†Greenville	MS	44	*Alamogordo	NM	18
*Phillipsburg	KS	22	Grenada	MS	22	*Carlsbad	NM	15
*Pratt	KS	32	*Hattiesburg	MS	47	*Clayton	NM	17
Salina	KS	34	Jackson	MS	51	*Deming	NM	16
Salina	KS	44	Laurel	MS	18	*Farmington	NM	15
*Sedan	KS	28	McComb	MS	28	*Gallup	NM	8
Topeka	KS	22	Meridian	MS	24	Gallup	NM	10
*Wichita	KS	15	*Natchez	MS	42	*Lovington	NM	19
*Wichita	KS	42	*Senatobia	MS	34	*Raton	NM	18
Ashland	KY	50	Tupelo	MS	49	Roswell	NM	21
Bowling Green	KY	59	Wiggins	MS	43	*Roswell	NM	33
Hopkinsville	KY	51	Wiggins	MS	46	*Santa Fe	NM	9
Lexington	KY	62	*Birchtree	MO	20	*Silver City	NM	12
Madisonville	KY	57	*Bowling Green	MO	35	*Socorro	NM	15
Murray	KY	38	*Cape Girardeau	MO	39	*Tucumcari	NM	15
Owensboro	KY	48	*Carrollton	MO	18	*Albany-Schenectady	NY	29
Owensboro	KY	61	*Columbia	MO	23	*Amsterdam	NY	39
Paintsville	KY	69	*Flat River	MO	22	Arcade	NY	62
Pikeville	KY	51	*Jefferson City	MO	36	†Bath	NY	14
Somerset	KY	16	*Kansas City	MO	68	*Glens Falls	NY	58
*De Ridder	LA	23	Kemett	MO	58	Ilion	NY	67
Houma	LA	11	*King City	MO	28	*Ithaca	NY	65
*Morgan City	LA	14	Kirksville	MO	3	*Jamestown	NY	46
Natchitoches	LA	20	*La Plata	MO	21	*Kingston	NY	62
*Tallulah	LA	19	*Lowry City	MO	15	*Lake Placid	NY	34
*Fort Kent	ME	46	Osage Beach	MO	49	Oneonta	NY	15
*Fryeburg	ME	18	*Poplar Bluff	MO	26	*Oneonta	NY	42
*Houlton	ME	25	Poplar Bluff	MO	55	*Rochester	NY	61
*Kittery	ME	39	*Rolla	MO	28	†Saranac Lake	NY	40
*Millinocket	ME	44	Sikeston	MO	45	Utica	NY	4
†Presque Isle	ME	47	St. Joseph	MO	22	*Utica	NY	59
*Rumford	ME	43	*St. Louis	MO	40	*Waverly	NY	57
Cumberland	MD	52	Anaconda	MT	2	*Andrews	NC	59
Cumberland	MD	65	*Billings	MT	11	*Bryson City	NC	67
*Waldorf	MD	58	Billings	MT	14	*Canton	NC	27
Greenfield	MA	32	Billings	MT	20	Cullowhee	NC	50
*New Bedford	MA	34	*Butte	MT	2	Forest City	NC	66
*North Adams	MA	35	*Cut Bank	MT	14	*Franklin	NC	56
Worcester	MA	14	*Dillon	MT	14	*High Point	NC	32
*Ann Arbor	MI	58	Glendive	MT	13	High Point	NC	67
*Bad Axe	MI	15	*Glendive	MT	16	Laurel Hill	NC	59
Bad Axe	MI	41	*Great Falls	MT	32	Morganton	NC	23
*Bad Axe	MI	57	Havre	MT	11	*Raleigh	NC	34
Calumet	MI	11	*Havre	MT	18	Rockingham	NC	50
*Calumet	MI	22	*Helena	MT	15	*Rockingham	NC	53
*East Lansing	MI	69	Joplin	MT	35	Waynesville	NC	59
*Iron Mountain	MI	17	*Kalispell	MT	29	Wilmington	NC	29
*Ironwood	MI	15	*Miles City	MT	10	*Devils Lake	ND	22
†Ironwood	MI	24	*Wolf Point	MT	17	Grand Forks	ND	14

Unused TV Channel Allocations

City	State	Channel	City	State	Channel	City	State	Channel
*Jamestown	ND	23	Greenwood	SC	48	*Vernal	UT	17
*Williston	ND	15	Allen	SD	22	Charlotte Amalie	VI	10
Ashtabula	OH	15	Lowry	SD	56	*Charlotte Amalie	VI	23
Athens	OH	63	Lowry	SD	62	*Charlotte Amalie-Christiansted	VI	3
*Columbus	OH	56	Lowry	SD	68	*Christiansted	VI	21
Defiance	OH	65	*Seneca	SD	2	Frederiksted	VI	66
*Hillsboro	OH	24	*Athens	TN	24	*Blacksburg	VA	43
Hillsboro	OH	55	*Crossville	TN	55	Blacksburg	VA	65
Lima	OH	17	*Fayetteville	TN	29	*Bluefield	VA	63
*Lima	OH	57	*Jackson	TN	32	*Bristol	VA	28
*Mansfield	OH	47	*Johnson City	TN	41	Charlottesville	VA	64
*Newark	OH	31	Knoxville	TN	26	*Courtland	VA	52
*Springfield	OH	66	Livingston	TN	60	Danville	VA	44
*Steubenville	OH	62	McMinnville	TN	33	*Danville	VA	56
Xenia	OH	32	*Memphis	TN	14	*Farmville	VA	31
*Youngstown	OH	58	*†Memphis	TN	56	Fredericksburg	VA	69
*Ada	OK	22	*Nashville	TN	42	Goldvein	VA	53
*Altus	OK	27	Tullahoma	TN	64	*Hampton	VA	55
*Ardmore	OK	17	Union City	TN	41	*Lynchburg	VA	54
*Ardmore	OK	28	*Abilene	TX	26	*Onancock	VA	25
Duncan	OK	40	Alpine	TX	12	Richmond	VA	63
*Elk City	OK	15	*Bay City	TX	43	Roanoke	VA	60
Enid	OK	20	Beaumont	TX	21	*West Point	VA	46
*Enid	OK	26	*Big Spring	TX	14	Anacortes	WA	64
Grove	OK	45	Boquillas	TX	8	*Bellingham	WA	34
Guymon	OK	9	Brady	TX	13	Bellingham	WA	64
*Guymon	OK	16	Bryan-College Station	TX	50	Morton	WA	39
*Hugo	OK	15	*Childress	TX	21	Olympia	WA	67
Hugo	OK	42	†Corpus Christi	TX	38	Rochester	WA	26
*Hugo	OK	48	Crockett	TX	40	*Seattle	WA	62
Lawton	OK	16	*Del Rio	TX	24	*Vancouver	WA	14
*Lawton	OK	36	Fort Stockton	TX	5	*Wenatchee	WA	18
Lawton	OK	45	*Fort Worth	TX	31	Wenatchee	WA	27
*McAlester	OK	32	*Laredo	TX	39	Charleston	WV	23
*Miami	OK	18	Longview	TX	16	*Charleston	WV	49
Sayre	OK	8	Marfa	TX	3	Fairmont	WV	66
*Woodward	OK	17	*Marshall	TX	22	*Keyser	WV	30
*Astoria	OR	21	Marshall	TX	35	*Martinsburg	WV	44
*Bend	OR	15	Mineola	TX	64	Parkersburg	WV	39
*Brookings	OR	14	*Nacogdoches	TX	32	*Parkersburg	WV	57
*Burns	OR	18	Palestine	TX	43	*Weirton	WV	50
Coos Bay	OR	41	Paris	TX	36	Weston	WV	5
*Grants Pass	OR	18	Paris	TX	42	Wheeling	WV	14
Grants Pass	OR	30	Presidio	TX	7	*Wheeling	WV	41
Medford	OR	26	*San Angelo	TX	21	*Williamson	WV	31
*North Bend	OR	17	Sherman	TX	20	*Bloomington	WI	49
*Portland	OR	30	*Sherman	TX	26	†Crandon	WI	4
Portland	OR	40	Sonora	TX	11	Green Bay	WI	44
*The Dalles	OR	17	Sulphur Springs	TX	18	*Highland	WI	51
*Altoona	PA	57	Texarkana	TX	17	*Kieler	WI	46
*Johnstown	PA	28	*Texarkana	TX	34	Manitowoc	WI	16
Lebanon	PA	55	Tyler	TX	14	Marshfield	WI	39
State College	PA	29	*Tyler	TX	38	Oshkosh	WI	22
*State College	PA	59	Tyler	TX	60	*Oshkosh	WI	50
Williamsport	PA	20	Victoria	TX	31	Rice Lake	WI	16
Arecibo-Aguadilla	PR	12	*Victoria	TX	47	Richland Center	WI	45
Fajardo	PR	13	*Wichita Falls	TX	24	Sheboygan	WI	28
Fajardo	PR	34	Cedar City	UT	0	Sturgeon Bay	WI	42
Guayama	PR	46	*Logan	UT	22	Superior	WI	40
†Mayaguez	PR	16	*Moab	UT	14	Tomah	WI	43
*San Juan	PR	62	*Monticello	UT	16	Wausau	WI	33
*San Juan	PR	76	*Ogden	UT	18	*Cheyenne	WY	17
San Sebastian	PR	34	*Price	UT	15	Cheyenne	WY	27
*Utuaado	PR	78	Richfield	UT	8	Jackson	WY	2
Providence	RI	16	*Salt Lake City	UT	26	Sheridan	WY	9
*Aiken	SC	44	†Vernal	UT	6			

Affiliations by Market

as of October 1, 2006

Market	Rank	Network (ABC, CBS, FOX, NBC)	Independent/ Other Networks	Public/Educational	Total
New York, NY	1	4	10	7	21
Los Angeles, CA	2	4	17	4	25
Chicago, IL	3	4	9	3	16
Philadelphia, PA	4	5	10	5	20
San Francisco-Oakland-San Jose, CA	5	4	14	4	22
Dallas-Fort Worth, TX	6	4	13	1	18
Boston, MA-Manchester, NH	7	5	11	5	21
Washington, DC (Hagerstown, MD)	8	5	6	5	16
Atlanta, GA	9	4	6	3	13
Houston, TX	10	4	10	3	17
Detroit, MI	11	4	4	1	9
Tampa-St. Petersburg (Sarasota), FL	12	5	7	2	14
Phoenix (Prescott), AZ	13	5	11	2	18
Seattle-Tacoma, WA	14	4	9	3	16
Minneapolis-St. Paul, MN	15	9	4	5	18
Miami-Fort Lauderdale, FL	16	4	9	2	15
Cleveland-Akron (Canton), OH	17	5	8	2	15
Denver, CO	18	6	9	5	20
Orlando-Daytona Beach-Melbourne, FL	19	4	7	4	15
Sacramento-Stockton-Modesto, CA	20	4	5	2	11
Total First 20		93	179	68	340
St. Louis, MO	21	4	4	1	9
Pittsburgh, PA	22	4	4	2	10
Portland, OR	23	4	5	2	11
Baltimore, MD	24	4	2	2	8
Indianapolis, IN	25	4	7	3	14
Charlotte, NC	26	4	4	4	12
San Diego, CA	27	3	2	1	6
Hartford & New Haven, CT	28	4	4	2	10
Raleigh-Durham (Fayetteville), NC	29	4	6	3	13
Nashville, TN	30	4	6	2	12
Kansas City, MO	31	4	4	1	9
Columbus, OH	32	4	2	1	7
Cincinnati, OH	33	4	1	4	9
Milwaukee, WI	34	4	6	2	12
Salt Lake City, UT	35	7	8	3	18
Greenville-Spartanburg-Anderson, SC-Asheville, NC	36	6	2	4	12
San Antonio, TX	37	4	7	2	13
West Palm Beach-Fort Pierce, FL	38	4	3	2	9
Grand Rapids-Kalamazoo-Battle Creek, MI	39	5	3	2	10
Birmingham (Anniston & Tuscaloosa), AL	40	5	6	2	13
Harrisburg-Lancaster-Lebanon-York, PA	41	4	2	1	7
Norfolk-Portsmouth-Newport News, VA	42	4	5	1	10
Las Vegas, NV	43	5	5	1	11
Memphis, TN	44	4	3	2	9
Albuquerque-Santa Fe, NM	45	11	11	2	24
Oklahoma City, OK	45	4	8	2	14
Greensboro-High Point-Winston Salem, NC	47	4	4	1	9
Louisville, KY	48	4	3	3	10
Buffalo, NY	49	4	5	1	10
Jacksonville, FL	50	4	3	3	10
Total First 50		227	314	130	671
Providence, RI-New Bedford, MA	51	4	3	2	9
Austin, TX	52	5	3	1	9
Wilkes Barre-Scranton, PA	53	4	3	1	8
New Orleans, LA	54	4	4	2	10
Fresno-Visalia, CA	55	4	6	2	12

Market	Rank	Network (ABC, CBS, FOX, NBC)	Independent/ Other Networks	Public/Educational	Total
Albany-Schenectady-Troy, NY	56	5	3	1	9
Little Rock-Pine Bluff, AR	57	4	4	4	12
Dayton, OH	58	4	2	1	7
Mobile, AL-Pensacola (Fort Walton Beach), FL	59	4	7	2	13
Knoxville, TN	60	4	4	2	10
Richmond-Petersburg, VA	61	4	1	2	7
Tulsa, OK	62	4	6	3	13
Lexington, KY	63	5	2	4	11
Fort Myers-Naples, FL	64	4	2	1	7
Charleston-Huntington, WV	65	4	3	5	12
Flint-Saginaw-Bay City, MI	66	4	2	4	10
Wichita-Hutchinson, KS	67	14	2	3	19
Roanoke-Lynchburg, VA	68	5	2	1	8
Green Bay-Appleton, WI	69	4	3	1	8
Tucson (Sierra Vista), AZ	70	4	5	2	11
Toledo, OH	71	4	1	1	6
Honolulu, HI	72	12	10	4	26
Des Moines-Ames, IA	73	4	2	3	9
Portland-Auburn, ME	74	4	2	2	8
Omaha, NE	75	4	1	3	8
Springfield, MO	76	4	1	1	6
Spokane, WA	77	4	3	4	11
Rochester, NY	78	4	0	1	5
Syracuse, NY	79	4	3	1	8
Paducah, KY-Cape Girardeau-Harrisburg, MO- Mount Vernon, IL	80	5	2	3	10
Shreveport, LA	81	4	2	1	7
Champaign & Springfield-Decatur, IL	82	6	2	3	11
Columbia, SC	83	4	2	2	8
Huntsville-Decatur (Florence), AL	84	4	2	2	8
Madison, WI	85	4	1	1	6
Chattanooga, TN	86	4	2	2	8
Jackson, MS	87	4	2	2	8
South Bend-Elkhart, IN	88	3	1	1	5
Cedar Rapids-Waterloo-Iowa City-Dubuque, IA	89	3	6	2	11
Burlington, VT-Plattsburgh, NY	90	5	0	6	11
Harlingen-Weslaco-Brownsville-McAllen, TX	91	3	2	2	7
Tri-Cities (Bristol, VA-Kingsport-Johnson City, TN)	92	4	1	2	7
Baton Rouge, LA	93	4	0	1	5
Colorado Springs-Pueblo, CO	94	4	1	1	6
Waco-Temple-Bryan, TX	95	5	2	3	10
Davenport, IA-Rock Island-Moline, IL	96	4	1	2	7
Savannah, GA	97	4	1	2	7
Johnstown-Altoona, PA	98	4	1	1	6
El Paso, TX-Las Cruces, NM	99	4	3	3	10
Charleston, SC	100	4	1	1	6
Total First 100		451	439	237	1,127
Evansville, IN	101	4	1	3	8
Fort Smith-Fayetteville-Springdale-Rogers, AR	102	5	2	1	8
Youngstown, OH	103	3	0	1	4
Lincoln & Hastings-Keamey, NE	104	7	1	4	12
Myrtle Beach-Florence, SC	105	3	1	2	6
Fort Wayne, IN	106	4	1	1	6
Greenville-New Bern-Washington, NC	107	5	4	3	12
Tallahassee, FL-Thomasville, GA	108	4	1	1	6
Springfield-Holyoke, MA	109	2	0	1	3
Reno, NV	110	5	2	1	8
Tyler-Longview (Lufkin & Nacogdoches), TX	111	5	1	0	6
Lansing, MI	112	4	1	1	6
Traverse City-Cadillac, MI	113	8	1	2	11
Augusta, GA	114	4	0	2	6
Sioux Falls (Mitchell), SD	115	10	1	8	19
Peoria-Bloomington, IL	116	4	1	1	6

Affiliations by Market

Market	Rank	Network (ABC, CBS, FOX, NBC)	Independent/ Other Networks	Public/Educational	Total
Montgomery-Selma, AL	117	4	4	3	11
Boise, ID	118	4	2	1	7
Fargo-Valley City, ND	119	8	1	3	12
Eugene, OR	120	8	1	2	11
Macon, GA	121	4	1	1	6
Santa Barbara-Santa Maria-San Luis Obispo, CA	122	3	2	0	5
Lafayette, LA	123	3	0	1	4
Monterey-Salinas, CA	124	3	1	1	5
Yakima-Pasco-Richland-Kennewick, WA	125	8	1	2	11
Bakersfield, CA	126	3	1	0	4
La Crosse-Eau Claire, WI	127	6	0	2	8
Columbus, GA	128	4	1	2	7
Corpus Christi, TX	129	3	1	1	5
Chico-Redding, CA	130	4	0	1	5
Amarillo, TX	131	5	1	2	8
Columbus-Tupelo-West Point, MS	132	4	0	2	6
Rockford, IL	133	4	0	0	4
Wausau-Rhineland, WI	134	5	1	2	8
Monroe, LA-EI Dorado, AR	135	4	2	1	7
Wilmington, NC	136	3	0	1	4
Duluth, MN-Superior, WI	137	6	0	1	7
Topeka, KS	138	3	1	1	5
Columbia-Jefferson City, MO	139	3	1	1	5
Beaumont-Port Arthur, TX	140	3	0	1	4
Medford-Klamath Falls, OR	141	6	1	2	9
Erie, PA	142	4	0	1	5
Sioux City, IA	143	4	0	2	6
Joplin, MO-Pittsburg, KS	144	4	0	1	5
Albany, GA	145	2	2	2	6
Wichita Falls, TX & Lawton, OK	146	4	0	0	4
Lubbock, TX	147	4	2	1	7
Salisbury, MD	148	2	0	2	4
Palm Springs, CA	149	2	0	0	2
Bluefield-Beckley-Oak Hill, WV	150	3	1	1	5
Terre Haute, IN	151	3	0	2	5
Bangor, ME	152	3	0	2	5
Rochester, MN-Mason City, IA-Austin, MN	153	4	0	2	6
Anchorage, AK	154	4	3	1	8
Wheeling, WV-Steubenville, OH	155	2	0	1	3
Panama City, FL	156	3	2	1	6
Binghamton, NY	157	3	0	1	4
Minot-Bismarck-Dickinson, ND	158	12	0	4	16
Odessa-Midland, TX	159	5	3	1	9
Biloxi-Gulfport, MS	160	2	0	1	3
Sherman, TX-Ada, OK	161	2	0	0	2
Gainesville, FL	162	3	0	1	4
Idaho Falls-Pocatello, ID	163	5	3	1	9
Abilene-Sweetwater, TX	164	4	1	0	5
Hattiesburg-Laurel, MS	165	2	0	0	2
Clarksburg-Weston, WV	166	3	0	1	4
Yuma, AZ-EI Centro, CA	167	3	2	0	5
Missoula, MT	168	5	1	1	7
Utica, NY	169	3	0	0	3
Billings, MT	170	5	0	0	5
Quincy, IL-Hannibal, MO-Keokuk, IA	171	2	1	2	5
Dothan, AL	172	3	0	0	3
Elmira (Coring), NY	173	3	0	0	3
Jackson, TN	174	2	0	1	3
Lake Charles, LA	175	2	0	1	3
Watertown, NY	176	2	0	2	4
Rapid City, SD	177	8	1	2	11
Marquette, MI	178	5	2	1	8
Alexandria, LA	179	3	1	1	5
Jonesboro, AR	180	1	1	1	3

Market	Rank	Network (ABC, CBS, FOX, NBC)	Independent/ Other Networks	Public/Educational	Total
Harrisonburg, VA	181	1	0	2	3
Charlottesville, VA	182	2	0	1	3
Bowling Green, KY	183	2	0	2	4
Greenwood-Greenville, MS	184	2	1	1	4
Meridian, MS	185	3	0	1	4
Grand Junction-Montrose, CO	186	5	0	1	6
Laredo, TX	187	2	1	0	3
Lafayette, IN	188	1	0	0	1
Parkersburg, WV	189	1	0	0	1
Great Falls, MT	190	5	0	0	5
Twin Falls, ID	191	2	0	2	4
Butte-Bozeman, MT	192	4	0	1	5
Eureka, CA	193	4	1	1	6
Bend, OR	194	1	0	1	2
Cheyenne, WY-Scottsbluff, NE	195	4	0	1	5
Lima, OH	196	1	1	1	3
San Angelo, TX	197	3	0	0	3
Casper-Riverton, WY	198	8	0	1	9
Ottumwa, IA-Kirksville, MO	199	2	0	0	2
Mankato, MN	200	1	0	0	1
St. Joseph, MO	201	1	1	0	2
Fairbanks, AK	202	3	2	1	6
Zanesville, OH	203	1	0	0	1
Presque Isle, ME	204	2	1	1	4
Victoria, TX	205	2	1	0	3
Helena, MT	206	1	1	0	2
Juneau, AK	207	3	2	1	6
Alpena, MI	208	1	0	1	2
North Platte, NE	209	2	0	1	3
Glendive, MT	210	3	0	0	3
Grand Total		848	518	365	1,731

The Television & Cable Factbook: ONLINE

Continuously updated . . . Easy Internet Access . . . Fully Searchable . . .


Now you can access the contents of the **Television & Cable Factbook** database right from your desktop - with any Internet connection.

Your subscription to the **Television & Cable Factbook: ONLINE** will provide you with access to more than 930,000 detailed records. And, best of all, the database is continuously updated to ensure you always have the most current industry intelligence.

The user-friendly query interface allows you to perform fully customized data searches-so you can retrieve data in a number of ways, tailored to your precise needs. And not only are the research options extensive and flexible, but after just a few searches, you'll have saved hours and hours of cumbersome research time.

So sign up for a **FREE 7-day trial today** and see for yourself why the **Factbook: Online** is an indispensable tool for you and your business. If you subscribe, you'll recover your investment in just a few searches. The convenient access to industry data ensures your subscription will easily pay for itself, again and again. The **Factbook: Online** will save you a great deal of time, effort and money.

Sign up right now at www.warren-news.com.



WARREN COMMUNICATIONS NEWS

2115 Ward Court, N.W.

Washington, DC 20037

Phone: 800-771-9202

Fax: 202-318-8350

Email: info@warren-news.com

Web: www.warren-news.com

NIELSEN GEOGRAPHIC REGIONS SUMMARY

TV OWNERSHIP BY REGIONS AND STATES

2006 vs. 1960

Region	SEPTEMBER 2006			SPRING 1960		
	Total HSHLDS	TV HSHLDS	% TV Penetration	Total HSHLDS	TV HSHLDS	% TV Penetration
NORTHEAST	20,946,800	20,572,020	98	12,859,800	10,548,160	82.0
New England	5,612,500	5,529,540	99	2,949,800	2,374,400	80.5
Connecticut	1,368,000	1,343,270	99	688,800	565,490	82.1
Maine	558,400	549,500	99	263,200	188,510	71.6
Massachusetts	2,494,700	2,460,380	99	1,474,200	1,212,460	82.2
New Hampshire	518,400	509,180	98	164,200	124,510	75.8
Rhode Island	424,600	420,960	99	249,800	213,390	85.4
Vermont	253,400	246,250	97	109,600	70,040	63.9
Middle Atlantic	15,334,300	15,042,480	98	9,910,000	8,173,760	82.5
New Jersey	3,214,800	3,182,810	99	1,672,100	1,404,970	84.0
New York	7,204,800	7,014,050	97	5,011,400	4,139,470	82.6
Pennsylvania	4,914,700	4,845,620	99	3,226,500	2,629,320	81.5
NORTH CENTRAL	25,805,600	25,506,310	99	14,816,100	11,630,760	78.5
East North Central	17,950,900	17,751,600	99	10,232,500	8,463,740	82.7
Illinois	4,759,600	4,701,270	99	2,983,300	2,445,000	82.0
Indiana	2,465,700	2,433,020	99	1,348,000	1,073,630	79.6
Michigan	3,936,200	3,897,300	99	2,148,000	1,805,000	84.0
Ohio	4,574,300	4,526,050	99	2,670,500	2,328,000	87.2
Wisconsin	2,215,100	2,193,960	99	1,082,700	812,110	75.0
West North Central	7,854,700	7,754,710	99	4,583,600	3,167,020	69.1
Iowa	1,184,700	1,172,130	99	830,600	635,180	76.5
Kansas	1,067,700	1,053,990	99	688,900	435,330	63.2
Minnesota	2,015,300	1,988,090	99	929,200	661,450	71.2
Missouri	2,321,400	2,289,210	99	1,332,500	973,720	73.1
Nebraska	696,500	689,780	99	433,100	290,390	67.0
North Dakota	260,500	257,430	99	169,900	84,400	49.7
South Dakota	305,300	300,980	99	199,400	86,550	43.4
SOUTH	41,899,900	41,244,710	98	13,723,000	8,440,010	61.5
South Atlantic	22,367,100	22,032,000	99	6,179,800	4,030,450	65.2
Delaware	333,400	329,330	99	1,089,900	687,440	63.1
District of Columbia	241,000	234,470	97	108,300	92,960	85.8
Florida	7,300,800	7,184,330	98	253,000	209,990	83.0
Georgia	3,429,200	3,376,300	98	948,900	584,880	61.6
Maryland	2,144,500	2,115,400	99	748,700	607,820	81.2
North Carolina	3,483,700	3,436,780	99	1,041,200	620,290	59.6
South Carolina	1,701,400	1,680,300	99	559,500	308,190	55.1
Virginia	2,971,600	2,926,730	98	927,900	614,850	66.3
West Virginia	761,500	748,360	98	502,400	304,030	60.5
East South Central	7,079,800	6,972,970	98	3,072,700	1,655,700	53.9
Alabama	1,848,400	1,824,580	99	803,200	444,070	55.3
Kentucky	1,697,000	1,670,790	98	811,900	463,810	57.1
Mississippi	1,125,100	1,103,430	98	558,600	211,820	37.9
Tennessee	2,409,300	2,374,170	99	899,000	536,000	59.6
West South Central	12,453,000	12,239,740	98	4,470,500	2,753,860	61.6
Arkansas	1,111,200	1,090,400	98	509,600	234,610	46.0
Louisiana	1,633,700	1,610,120	99	804,400	488,110	60.7
Oklahoma	1,402,200	1,382,090	99	668,500	444,930	66.6
Texas	8,305,900	8,157,130	98	2,488,000	1,586,210	63.8
WEST	24,735,300	24,025,070	97	7,385,700	4,876,400	66.0
Mountain	7,734,800	7,531,070	97	1,715,100	882,560	51.5
Arizona	2,295,200	2,235,030	98	292,200	168,460	57.7
Colorado	1,824,900	1,780,690	98	465,900	271,050	58.2
Idaho	536,900	522,220	97	173,800	87,570	50.4
Montana	383,100	369,090	96	200,400	63,260	31.6
Nevada	942,900	923,390	98	71,200	33,010	46.4
New Mexico	745,300	716,890	96	210,100	89,830	42.8
Utah	799,700	782,850	98	209,400	145,630	69.5
Wyoming	206,800	200,910	97	92,100	23,750	25.8
Pacific	16,350,100	15,875,460	97	5,670,600	3,993,840	70.4
California	12,434,800	12,101,380	97	4,312,300	3,177,350	73.7
Oregon	1,446,700	1,397,960	97	537,700	285,550	53.1
Washington	2,468,600	2,376,120	96	820,600	530,940	64.7
Alaska	212,700	199,380	94	—	—	—
Hawaii	437,700	419,160	96	—	—	—
TOTAL CONTINENTAL U.S.	112,737,200	110,729,570	98	48,784,600	35,495,330	72.8
TOTAL U.S.	113,387,600	111,348,110	98	—	—	—

Notes: Figures for Continental U.S. exclude Alaska & Hawaii. Figures for Alaska include Anchorage, Fairbanks & Juneau DMAs only.

Nielsen TV Household Estimates Ranked by DMA

(Data as of September 2006)

DESIGNATED MARKET AREA	RANK	TV Households (Jan. 2007)
New York, NY	1	7,366,950
Los Angeles, CA	2	5,611,110
Chicago, IL	3	3,455,020
Philadelphia, PA	4	2,941,450
San Francisco-Oakland-San Jose, CA	5	2,383,570
Dallas-Fort Worth, TX	6	2,378,660
Boston, MA-Manchester, NH	7	2,372,030
Washington, DC (Hagerstown, MD)	8	2,272,120
Atlanta, GA	9	2,205,510
Houston, TX	10	1,982,120
Detroit, MI	11	1,938,320
Tampa-St. Petersburg (Sarasota), FL	12	1,755,750
Phoenix (Prescott), AZ	13	1,725,000
Seattle-Tacoma, WA	14	1,724,450
Minneapolis-St. Paul, MN	15	1,678,430
Miami-Fort Lauderdale, FL	16	1,538,620
Cleveland-Akron (Canton), OH	17	1,537,500
Denver, CO	18	1,431,910
Orlando-Daytona Beach-Melbourne, FL	19	1,395,830
Sacramento-Stockton-Modesto, CA	20	1,368,680
St. Louis, MO	21	1,228,980
Pittsburgh, PA	22	1,163,150
Portland, OR	23	1,117,990
Baltimore, MD	24	1,097,290
Indianapolis, IN	25	1,060,550
Charlotte, NC	26	1,045,240
San Diego, CA	27	1,030,020
Hartford & New Haven, CT	28	1,014,630
Raleigh-Durham (Fayetteville), NC	29	1,006,330
Nashville, TN	30	944,100
Kansas City, MO	31	913,280
Columbus, OH	32	898,030
Cincinnati, OH	33	886,910
Milwaukee, WI	34	882,990
Salt Lake City, UT	35	839,170
Greenville-Spartanburg-Anderson, SC-Asheville, NC	36	826,290
San Antonio, TX	37	774,470
West Palm Beach-Fort Pierce, FL	38	772,140
Grand Rapids-Kalamazoo-Battle Creek, MI	39	734,670
Birmingham (Anniston & Tuscaloosa), AL	40	723,210
Harrisburg-Lancaster-Lebanon-York, PA	41	713,960
Norfolk-Portsmouth-Newport News, VA	42	712,790
Las Vegas, NV	43	671,630
Memphis, TN	44	664,290
Albuquerque-Santa Fe, NM	45	662,380
Oklahoma City, OK	45	662,380
Greensboro-High Point-Winston Salem, NC	47	660,570
Louisville, KY	48	648,190
Buffalo, NY	49	639,990
Jacksonville, FL	50	639,110
Providence, RI-New Bedford, MA	51	633,950
Austin, TX	52	602,340
Wilkes Barre-Scranton, PA	53	590,170
New Orleans, LA	54	566,960
Fresno-Visalia, CA	55	557,380
Albany-Schenectady-Troy, NY	56	554,970
Little Rock-Pine Bluff, AR	57	539,900
Dayton, OH	58	531,120
Mobile, AL-Pensacola (Fort Walton Beach), FL	59	524,200
Knoxville, TN	60	523,010
Richmond-Petersburg, VA	61	517,800
Tulsa, OK	62	513,090
Lexington, KY	63	483,520
Fort Myers-Naples, FL	64	479,130
Charleston-Huntington, WV	65	477,040
Flint-Saginaw-Bay City, MI	66	474,430

DESIGNATED MARKET AREA	RANK	TV Households (Jan. 2007)
Wichita-Hutchinson, KS	67	445,860
Roanoke-Lynchburg, VA	68	445,840
Green Bay-Appleton, WI	69	434,760
Tucson (Sierra Vista), AZ	70	433,310
Toledo, OH	71	425,820
Honolulu, HI	72	419,160
Des Moines-Ames, IA	73	417,900
Portland-Auburn, ME	74	409,180
Omaha, NE	75	403,560
Springfield, MO	76	402,310
Spokane, WA	77	395,490
Rochester, NY	78	39,630
Syracuse, NY	79	386,940
Paducah, KY-Cape Girardeau-Harrisburg, MO-Mount Vernon, IL	80	384,510
Shreveport, LA	81	381,200
Champaign & Springfield-Decatur, IL	82	378,150
Columbia, SC	83	377,940
Huntsville-Decatur (Florence), AL	84	375,270
Madison, WI	85	369,220
Chattanooga, TN	86	347,380
Jackson, MS	87	343,550
South Bend-Elkhart, IN	88	334,370
Cedar Rapids-Waterloo-Iowa City-Dubuque, IA	89	333,270
Burlington, VT-Plattsburgh, NY	90	327,480
Harlingen-Weslaco-Brownsville-McAllen, TX	91	327,070
Tri-Cities (Bristol, VA-Kingsport-Johnson City, TN)	92	326,560
Baton Rouge, LA	93	322,540
Colorado Springs-Pueblo, CO	94	316,630
Waco-Temple-Bryan, TX	95	311,690
Davenport, IA-Rock Island-Moline, IL	96	308,360
Savannah, GA	97	298,130
Johnstown-Altoona, PA	98	294,160
El Paso, TX-Las Cruces, NM	99	293,700
Charleston, SC	100	290,110
Evansville, IN	101	289,730
Fort Smith-Fayetteville-Springdale-Rogers, AR	102	280,510
Youngstown, OH	103	276,550
Lincoln & Hastings-Kearney, NE	104	275,970
Myrtle Beach-Florence, SC	105	272,340
Fort Wayne, IN	106	271,550
Greenville-New Bern-Washington, NC	107	270,420
Tallahassee, FL-Thomasville, GA	108	266,210
Springfield-Holyoke, MA	109	264,480
Reno, NV	110	261,250
Tyler-Longview (Lufkin & Nacogdoches), TX	111	258,860
Lansing, MI	112	256,190
Traverse City-Cadillac, MI	113	248,680
Augusta, GA	114	247,450
Sioux Falls (Mitchell), SD	115	247,000
Peoria-Bloomington, IL	116	243,280
Montgomery-Selma, AL	117	241,130
Boise, ID	118	238,990
Fargo-Valley City, ND	119	235,320
Eugene, OR	120	231,710
Macon, GA	121	230,180
Santa Barbara-Santa Maria-San Luis Obispo, CA	122	227,700
Lafayette, LA	123	225,650
Monterey-Salinas, CA	124	218,390
Yakima-Pasco-Richland-Kennewick, WA	125	213,780
Bakersfield, CA	126	210,960
La Crosse-Eau Claire, WI	127	209,870
Columbus, GA	128	207,180
Corpus Christi, TX	129	194,160
Chico-Redding, CA	130	193,590
Amarillo, TX	131	190,590
Columbus-Tupelo-West Point, MS	132	187,150

DESIGNATED MARKET AREA	RANK	TV Households (Jan. 2007)	DESIGNATED MARKET AREA	RANK	TV Households (Jan. 2007)
Rockford, IL	133	184,560	Elmira (Corning), NY	173	96,690
Wausau-Rhineland, WI	134	180,640	Jackson, TN	174	95,070
Monroe, LA-EI Dorado, AR	135	178,200	Lake Charles, LA	175	94,840
Wilmington, NC	136	174,170	Watertown, NY	176	94,050
Duluth, MN-Superior, WI	137	171,780	Rapid City, SD	177	93,870
Topeka, KS	138	171,310	Marquette, MI	178	89,670
Columbia-Jefferson City, MO	139	170,260	Alexandria, LA	179	89,600
Beaumont-Port Arthur, TX	140	167,090	Jonesboro, AR	180	89,500
Medford-Klamath Falls, OR	141	164,780	Harrisonburg, VA	181	87,630
Erie, PA	142	157,860	Charlottesville, VA	182	83,850
Sioux City, IA	143	156,480	Bowling Green, KY	183	76,910
Joplin, MO-Pittsburg, KS	144	154,640	Greenwood-Greenville, MS	184	76,830
Albany, GA	145	153,190	Meridian, MS	185	74,440
Wichita Falls, TX & Lawton, OK	146	152,380	Grand Junction-Montrose, CO	186	69,560
Lubbock, TX	147	151,610	Laredo, TX	187	65,790
Salisbury, MD	148	150,790	Lafayette, IN	188	64,680
Palm Springs, CA	149	149,880	Parkersburg, WV	189	63,850
Bluefield-Beckley-Oak Hill, WV	150	145,550	Great Falls, MT	190	63,510
Terre Haute, IN	151	144,880	Twin Falls, ID	191	61,160
Bangor, ME	152	143,170	Butte-Bozeman, MT	192	60,560
Rochester, MN-Mason City, IA-Austin, MN	153	143,090	Eureka, CA	193	59,360
Anchorage, AK	154	142,230	Bend, OR	194	57,790
Wheeling, WV-Steubenville, OH	155	140,950	Cheyenne, WY-Scottsbluff, NE	195	54,030
Panama City, FL	156	140,790	Lima, OH	196	53,180
Binghamton, NY	157	138,220	San Angelo, TX	197	52,930
Minot-Bismarck-Dickinson, ND	158	135,550	Casper-Riverton, WY	198	52,400
Odessa-Midland, TX	159	135,270	Ottumwa, IA-Kirksville, MO	199	51,470
Biloxi-Gulfport, MS	160	134,320	Mankato, MN	200	51,090
Sherman, TX-Ada, OK	161	124,330	St. Joseph, MO	201	45,840
Gainesville, FL	162	119,590	Fairbanks, AK	202	33,240
Idaho Falls-Pocatello, ID	163	116,560	Zanesville, OH	203	33,090
Abilene-Sweetwater, TX	164	114,210	Presque Isle, ME	204	31,170
Hattiesburg-Laurel, MS	165	111,580	Victoria, TX	205	30,450
Clarksburg-Weston, WV	168	109,020	Helena, MT	206	25,970
Yuma, AZ-EI Centro, CA	167	107,360	Juneau, AK	207	23,910
Missoula, MT	168	106,250	Alpena, MI	208	17,600
Utica, NY	169	106,080	North Platte, NE	209	15,480
Billings, MT	170	103,710	Glendive, MT	210	3,980
Quincy, IL-Hannibal, MO-Keokuk, IA	171	103,690			
Dothan, AL	172	99,410			

Television Households by States and Counties

A.C. Nielsen Data as of September 2006
Household estimates compiled by Market Statistics Inc.
Figures Updated from 1990 U.S. Census.

Reprinted with permission of copyright holder, A. C. Nielsen Co.

State and County	Total Households	Total TV Households	%	State and County	Total Households	Total TV Households	%
ALABAMA				ALASKA			
AUTAUGA	18,900	18,750	99	ANCHORAGE	101,900	98,070	96
BALDWIN	69,600	68,610	99	FAIRBANKS-PLUS	35,600	33,240	93
BARBOUR	10,200	10,020	98	JUNEAU-PLUS	27,200	23,910	88
BIBB	8,000	7,670	96	KENAI-PENSLA	19,900	18,220	92
BLOUNT	21,700	21,470	99	MATANKA-SUSTN	28,100	25,940	92
BULLOCK	3,700	3,560	96	ARIZONA			
BUTLER	8,500	8,330	98	APACHE-N	16,000	13,460	84
CALHOUN	46,800	46,300	99	APACHE-S	5,400	4,540	84
CHAMBERS	14,400	14,250	99	COCHISE	50,300	48,740	97
CHEROKEE	10,300	10,160	99	COCONINO	46,500	42,750	92
CHILTON	16,600	16,390	99	GILA	21,100	19,850	94
CHOCTAW	6,300	6,120	97	GRAHAM	10,500	9,710	92
CLARKE	11,000	10,850	99	GREENLEE	2,900	2,760	95
CLAY	5,800	5,640	97	LA PAZ	9,300	8,620	93
CLEBURNE	5,900	5,800	98	MARICOPA	1,377,800	1,354,790	98
COFFEE	19,000	18,860	99	MOHAVE	79,900	77,820	97
COLBERT	22,900	22,530	98	NAVAJO	35,800	32,280	90
CONECUH	5,600	5,480	98	PIMA	380,900	371,340	97
COOSA	4,500	4,420	98	PINAL	91,100	89,400	98
COVINGTON	15,800	15,540	98	SANTA CRUZ	13,800	13,230	96
CRENSHAW	5,800	5,760	99	YAVAPAI	88,800	82,480	93
CULLMAN	32,700	32,470	99	YUMA	65,100	63,260	97
DALE	19,200	18,900	98	ARKANSAS			
DALLAS	17,500	17,200	98	ARKANSAS	8,300	7,970	96
DE KALB	26,700	26,360	99	ASHLEY	9,100	9,010	99
ELMORE	26,900	26,560	99	BAXTER	18,500	17,840	96
ESCAMBIA	14,400	14,200	99	BENTON	74,400	72,870	98
ETOWAH	42,400	41,870	99	BOONE	15,200	14,630	96
FAYETTE	7,600	7,510	99	BRADLEY	4,700	4,600	98
FRANKLIN	12,100	11,910	98	CALHOUN	2,300	2,260	98
GENEVA	10,700	10,580	99	CARROLL	11,000	10,760	98
GREENE	3,900	3,680	94	CHICOT	4,900	4,750	97
HALE	6,600	6,300	95	CLARK	8,700	8,580	99
HENRY	6,900	6,830	99	CLAY	6,900	6,830	99
HOUSTON	40,000	39,610	99	CLEBURNE	11,100	10,780	97
JACKSON	22,100	21,780	99	CLEVELAND	3,500	3,450	99
JEFFERSON	265,600	262,600	99	COLUMBIA	9,700	9,510	98
LAMAR	6,200	6,070	98	CONWAY	8,400	8,300	99
LAUDERDALE	37,000	36,520	99	CRAIGHEAD	35,300	34,830	99
LAWRENCE	13,900	13,680	98	CRAWFORD	22,100	21,690	98
LEE	50,900	50,080	98	CRITTENDEN	19,500	19,150	98
LIMESTONE	27,600	27,380	99	CROSS	7,500	7,120	95
LOWNDES	4,900	4,740	97	DALLAS	3,200	3,170	99
MACON	8,500	8,360	98	DESHA	5,700	5,600	98
MADISON	123,700	122,600	99	DREW	7,600	7,450	98
MARENGO	8,800	8,640	98	FAULKNER	37,300	36,880	99
MARION	12,500	12,360	99	FRANKLIN	7,200	7,070	98
MARSHALL	34,500	34,100	99	FULTON	5,100	4,910	96
MOBILE	163,300	161,190	99	GARLAND	41,500	40,730	98
MONROE	9,600	9,370	98	GRANT	6,800	6,640	98
MONTGOMERY	87,500	86,470	99	GREENE	16,000	15,770	99
MORGAN	45,800	45,340	99	HEMPSTEAD	8,800	8,620	98
PERRY	4,200	4,020	96	HOT SPRING	12,500	12,290	98
PICKENS	7,900	7,820	99	HOWARD	5,700	5,330	94
PIKE	12,400	12,170	98	INDEPENDENCE	14,000	13,760	98
RANDOLPH	8,900	8,630	99	IZARD	5,600	5,490	98
RUSSELL	20,200	19,960	99	JACKSON	6,500	6,330	97
SAINT CLAIR	28,700	28,400	99	JEFFERSON	29,800	29,420	99
SHELBY	70,300	69,560	99	JOHNSON	9,300	9,130	98
SUMTER	5,600	5,490	98				
TALLADEGA	32,100	31,730	99				
TALLAPOOSA	16,600	16,320	98				
TUSCALOOSA	69,100	68,120	99				
WALKER	28,900	28,660	99				
WASHINGTON	7,100	6,940	98				
WILCOX	4,900	4,710	96				
WINSTON	10,200	10,080	99				

State and County	Total Households	Total TV Households	%	State and County	Total Households	Total TV Households	%
LAFAYETTE	3,300	3,230	98	RIVERSIDE-W	496,800	487,610	98
LAWRENCE	6,800	6,590	97	SACRAMENTO	515,300	503,650	98
LEE	3,800	3,680	97	SAN BENITO	16,700	16,320	98
LINCOLN	4,000	3,910	98	SAN BERNARDNO	615,100	607,530	99
LITTLE RIVER	5,500	5,300	96	SAN DIEGO	1,059,800	1,030,020	97
LOGAN	9,100	9,010	99	SAN FRANCISCO	322,300	296,130	92
LONOKE	23,400	23,000	98	SAN JOAQUIN	220,900	216,810	98
MADISON	5,900	5,670	96	SAN LUIS OBPO.	99,000	95,040	96
MARION	7,200	7,060	98	SAN MATEO	250,500	243,740	97
MILLER	17,400	16,830	97	SANTA BRBRA-N	65,600	64,010	98
MISSISSIPPI	17,800	17,490	98	SANTA BRBRA-S	73,200	68,650	94
MONROE	3,700	3,560	96	SANTA CLARA	576,200	560,470	97
MONTGOMERY	3,800	3,640	96	SANTA CRUZ	89,600	83,240	93
NEVADA	3,800	3,710	98	SHASTA	72,300	70,710	98
NEWTON	3,600	3,420	95	SIERRA	1,500	1,440	96
OUACHITA	11,000	10,830	98	SISKIYOU	19,800	18,240	92
PERRY	4,200	4,150	99	SOLANO-E	87,000	84,750	97
PHILLIPS	8,800	8,580	98	SOLANO-W	51,200	50,230	98
PIKE	4,500	4,420	98	SONOMA	176,000	167,920	95
POINSETT	10,100	9,930	98	STANISLAUS	166,500	162,190	97
POLK	8,100	7,810	96	SUTTER	31,100	30,200	97
POPE	21,700	21,380	99	TEHAMA	23,400	22,750	97
PRAIRIE	3,800	3,740	98	TRINITY	6,200	5,310	86
PULASKI	154,000	152,120	99	TULARE	125,300	122,970	98
RANDOLPH	7,500	7,360	98	TUOLUMNE	22,600	22,200	98
SALINE	36,700	36,400	99	VENTURA	262,200	257,300	98
SCOTT	4,400	4,320	98	YOLO	66,100	63,960	97
SEARCY	3,500	3,230	92	YUBA	23,900	22,870	96
SEBASTIAN	47,200	46,680	99				
SEVIER	6,000	5,850	98				
SHARP	7,400	7,180	97				
ST FRANCIS	9,600	9,380	98				
STONE	5,000	4,690	94				
UNION	17,500	17,330	99				
VAN BUREN	7,100	6,990	98				
WASHINGTON	71,600	70,300	98				
WHITE	27,500	27,100	99				
WOODRUFF	3,300	3,210	97				
YELL	7,900	7,800	99				

CALIFORNIA

ALAMEDA	525,200	502,460	96
ALPINE	500	430	86
AMADOR	14,500	13,600	94
BUTTE	85,000	81,800	96
CALAVERAS	19,600	18,920	97
COLUSA	6,900	6,770	98
CONTRA COSTA	370,800	363,640	98
DEL NORTE	9,900	9,450	95
EL DORADO-E	14,700	13,730	93
EL DORADO-W	53,800	51,460	96
FRESNO	281,000	275,630	98
GLENN	9,800	9,510	97
HUMBOLDT	53,900	49,910	93
IMPERIAL	45,300	44,100	97
INYO	7,900	7,110	90
KERN-E	29,300	28,810	98
KERN-W	216,300	210,960	98
KINGS	38,900	38,390	99
LAKE	27,100	26,330	97
LASSEN	10,100	9,530	94
LOS ANGELES	3,313,600	3,242,690	98
MADERA	42,800	42,070	98
MARIN	101,200	95,550	94
MARIPOSA	7,200	6,150	85
MENDOCINO	34,800	29,760	86
MERCED	74,600	72,170	97
MODOC	4,000	3,510	88
MONO	5,300	4,710	89
MONTEREY	123,400	118,830	96
NAPA	48,600	47,340	97
NEVADA	40,700	38,730	95
ORANGE	985,900	973,480	99
PLACER	125,600	122,550	98
PLUMAS	9,600	8,580	89
RIVERSIDE-C	154,200	149,880	97
RIVERSIDE-E	6,700	6,580	98

COLORADO

ADAMS	143,900	142,020	99
ALAMOSA	5,800	5,440	94
ARAPAHOE	210,500	208,480	99
ARCHULETA	5,100	4,700	92
BACA	1,700	1,650	97
BENT	2,000	1,980	99
BOULDER	112,000	106,180	95
BROOMFIELD	16,600	16,110	97
CHAFFEE	7,100	6,790	96
CHEYENNE	800	780	98
CLEAR CREEK	4,000	3,940	99
CONEJOS	3,100	2,910	94
COSTILLA	1,500	1,400	93
CROWLEY	1,300	1,280	98
CUSTER	1,700	1,660	98
DELTA	12,200	11,630	95
DENVER	237,400	231,440	97
DOLORES	800	770	96
DOUGLAS	93,200	91,670	98
EAGLE	17,700	16,550	94
EL PASO	213,500	210,130	98
ELBERT	7,900	7,800	99
FREMONT	15,700	15,370	98
GARFIELD	19,000	18,430	97
GILPIN	2,100	1,970	94
GRAND	5,700	5,240	92
GUNNISON	5,900	5,200	88
HINSDALE	400	400	100
HUERFANO	3,100	3,020	97
JACKSON	600	550	92
JEFFERSON	208,600	205,950	99
KIOWA	600	570	95
KIT CARSON	2,800	2,650	95
LA PLATA	19,600	18,070	92
LAKE	2,900	2,570	89
LARIMER	107,300	103,860	97
LAS ANIMAS	6,500	6,300	97
LINCOLN	1,800	1,780	99
LOGAN	7,800	7,670	98
MESA	53,000	51,890	98
MINERAL	400	380	95
MOFFAT	5,100	4,780	94
MONTEZUMA	10,000	9,540	95
MONTROSE	15,100	14,690	97
MORGAN	9,700	9,610	99
OTERO	7,600	7,490	99
OURAY	1,900	1,610	85

TV Households

State and County	Total Households	Total TV Households	%
PARK	7,200	6,540	91
PHILLIPS	1,800	1,790	99
PITKIN	7,100	5,980	84
PROWERS	5,000	4,920	98
PUEBLO	59,400	58,630	99
RIO BLANCO	2,400	2,350	98
RIO GRANDE	4,800	4,630	96
ROTT	9,000	8,430	94
SAGUACHE	2,900	2,600	90
SAN JUAN	300	280	93
SAN MIGUEL	3,500	2,980	85
SEDGWICK	1,100	1,090	99
SUMMIT	10,100	9,650	96
TELLER	8,800	8,550	97
WASHINGTON	1,900	1,870	98
WELD	82,800	81,810	99
YUMA	3,800	3,690	97

CONNECTICUT

FAIRFIELD	332,600	328,640	99
HARTFORD	349,600	344,990	99
LITCHFIELD	76,400	74,840	98
MIDDLESEX	66,300	65,030	98
NEW HAVEN	333,200	328,440	99
NEW LONDON	105,200	103,340	98
TOLLAND	54,600	53,710	98
WINDHAM	45,100	44,280	98

DELAWARE

KENT	57,000	56,370	99
NEW CASTLE	202,000	200,040	99
SUSSEX	74,400	72,920	98

DISTRICT OF COLUMBIA

DISTRICT OF COLUMBIA	241,000	234,470	97
----------------------	---------	---------	----

FLORIDA

ALACHUA	95,700	92,570	97
BAKER	8,000	7,910	99
BAY	68,200	67,370	99
BRADFORD	9,400	9,240	98
BREVARD	231,200	228,330	99
BROWARD	708,700	700,050	99
CALHOUN	4,800	4,700	98
CHARLOTTE	72,400	71,650	99
CITRUS	62,400	61,460	98
CLAY	64,900	64,040	99
COLLIER	135,900	132,650	98
COLUMBIA	24,200	23,930	99
DE SOTO	11,400	11,010	97
DXIE	5,800	5,680	98
DUVAL	337,700	332,840	99
ESCAMBIA	116,000	114,300	99
FLAGLER	37,500	36,770	98
FRANKLIN	4,600	4,350	95
GADSDEN	17,000	16,780	99
GILCHRIST	6,000	5,860	98
GLADES	4,000	3,860	97
GULF	5,800	5,620	97
HAMILTON	4,400	4,280	97
HARDEE	8,200	8,080	99
HENDRY	11,900	11,740	99
HERNANDO	69,400	68,280	98
HIGHLANDS	41,300	40,800	99
HILLSBOROUGH	457,900	451,220	99
HOLMES	7,300	7,200	99
INDIAN RIVER	59,400	58,540	99

State and County	Total Households	Total TV Households	%
JACKSON	18,000	17,590	98
JEFFERSON	5,200	5,060	97
LAFAYETTE	2,400	2,300	96
LAKE	121,400	120,410	99
LEE	250,800	248,220	99
LEON	109,200	106,850	98
LEVY	15,900	15,480	97
LIBERTY	2,500	2,400	96
MADISON	7,100	6,940	98
MANATEE	135,500	134,130	99
MARION	133,100	131,250	99
MARTIN	63,500	62,760	99
MIAMI-DADE	826,600	805,600	97
MONROE	34,800	32,970	95
NASSAU	26,100	25,720	99
OKALOOSA	75,900	74,750	98
OKEECHOBEE	14,000	13,710	98
ORANGE	400,200	393,800	98
OSCEOLA	87,700	86,650	99
PALM BEACH-N.	327,600	321,700	98
PALM BEACH-S.	216,300	213,270	99
PASCO	187,200	185,310	99
PINELLAS	424,100	418,040	99
POLK	217,800	214,930	99
PUTNAM	29,800	29,020	97
SANTA ROSA	55,200	54,180	98
SARASOTA	176,200	173,500	98
SEMINOLE	161,400	159,690	99
ST JOHNS	68,900	67,870	99
ST LUCIE	103,800	102,160	98
SUMTER	29,600	29,270	99
SUWANNEE	15,400	14,770	96
TAYLOR	7,900	7,580	96
UNION	3,700	3,610	98
VOLUSIA	211,800	209,660	99
WAKULLA	10,700	10,510	98
WALTON	23,300	22,890	98
WASHINGTON	8,800	8,670	99

GEORGIA

APPLING	6,900	6,650	96
ATKINSON	2,900	2,840	98
BACON	4,000	3,920	98
BAKER	1,600	1,570	98
BALDWIN	15,200	15,010	99
BANKS	6,200	6,090	98
BARROW	22,700	22,580	99
BARTOW	33,100	32,580	98
BEN HILL	6,700	6,450	96
BERRIEN	6,700	6,610	99
BIBB	61,000	60,340	99
BLECKLEY	4,600	4,560	99
BRANTLEY	6,000	5,920	99
BROOKS	6,300	6,220	99
BRYAN	10,600	10,350	98
BULLOCH	23,800	23,410	98
BURKE	8,600	8,390	98
BUTTS	7,900	7,480	95
CALHOUN	1,800	1,760	98
CAMDEN	16,100	15,920	99
CANDLER	3,700	3,580	97
CARROLL	40,400	39,890	99
CATOOSA	24,300	24,030	99
CHARLTON	3,500	3,460	99
CHATHAM	93,500	91,980	98
CHATTAHOOCHEE	2,900	2,890	100
CHATTOOGA	10,300	10,130	98
CHEROKEE	68,600	67,390	98
CLARKE	41,100	39,710	97
CLAY	1,300	1,280	98
CLAYTON	94,600	94,090	99
CLINCH	2,700	2,650	98
COBB	251,600	248,810	99
COFFEE	14,300	13,970	98
COLQUITT	16,500	16,300	99
COLUMBIA	38,600	38,340	99
COOK	6,300	6,240	99

TV Households

State and County	Total Households	Total TV Households	%
IDAHO	6,300	5,890	93
JEFFERSON	7,100	6,960	98
JEROME	6,800	6,670	98
KOOTENAI	50,700	49,380	97
LATAH	12,900	11,640	90
LEMHI	3,400	3,250	96
LEWIS	1,600	1,570	98
LINCOLN	1,700	1,670	98
MADISON	8,700	8,390	96
MINIDOKA	6,600	6,490	98
NEZ PERCE	15,700	15,400	98
ONEIDA	1,500	1,470	98
OWYHEE	3,900	3,800	97
PAYETTE	8,100	7,790	96
POWER	2,700	2,630	97
SHOSHONE	5,800	5,570	96
TETON	2,800	2,730	98
TWIN FALLS	26,600	25,870	97
VALLEY	3,800	3,540	93
WASHINGTON	3,800	3,660	96

ILLINOIS

ADAMS	26,500	26,370	100
ALEXANDER	3,500	3,460	99
BOND	6,400	6,270	98
BOONE	18,400	18,170	99
BROWN	2,100	2,070	99
BUREAU	14,300	14,150	99
CALHOUN	2,100	2,090	100
CARROLL	6,600	6,510	99
CASS	5,500	5,420	99
CHAMPAIGN	74,100	72,300	98
CHRISTIAN	14,000	13,900	99
CLARK	7,000	6,950	99
CLAY	5,700	5,650	99
CLINTON	13,400	13,340	100
COLES	20,700	20,530	99
COOK	1,934,000	1,907,500	99
CRAWFORD	7,600	7,530	99
CUMBERLAND	4,300	4,240	99
DE KALB	35,900	35,270	98
DE WITT	6,800	6,750	99
DOUGLAS	7,700	7,540	98
DU PAGE	337,800	334,150	99
EDGAR	7,700	7,620	99
EDWARDS	2,800	2,790	100
EFFINGHAM	13,400	13,270	99
FAYETTE	8,200	8,030	98
FORD	5,600	5,580	100
FRANKLIN	17,000	16,770	99
FULTON	14,800	14,710	99
GALLATIN	2,600	2,540	98
GREENE	5,700	5,630	99
GRUNDY	17,900	17,570	98
HAMILTON	3,300	3,270	99
HANCOCK	7,600	7,500	99
HARDIN	2,000	1,960	98
HENDERSON	3,300	3,300	100
HENRY	20,100	20,010	100
IROQUOIS	12,100	11,850	98
JACKSON	24,300	23,800	98
JASPER	4,000	3,940	99
JEFFERSON	15,800	15,640	99
JERSEY	8,700	8,590	99
JO DAVIESS	9,700	9,540	98
JOHNSON	4,500	4,420	98
KANE	164,800	162,860	99
KANKAKEE	40,500	40,190	99
KENDALL	30,600	30,530	100
KNOX	21,000	20,750	99
LA SALLE	44,400	43,820	99
LAKE	241,400	238,990	99
LAWRENCE	6,200	6,060	98
LEE	13,400	13,180	98
LIVINGSTON	14,500	13,860	96
LOGAN	10,900	10,830	99
MACON	45,000	44,730	99

State and County	Total Households	Total TV Households	%
MACOUPIN	19,500	19,410	100
MADISON	106,700	104,960	98
MARION	16,000	15,850	99
MARSHALL	5,400	5,310	98
MASON	6,300	6,220	99
MASSAC	6,500	6,430	99
MCDONOUGH	11,800	11,690	99
MCHENRY	108,500	107,630	99
MCLEAN	61,400	60,710	99
MENARD	5,100	5,070	99
MERCER	6,700	6,660	99
MONROE	12,000	11,870	99
MONTGOMERY	11,500	11,300	98
MORGAN	13,800	13,680	99
MOULTRIE	5,600	5,540	99
OGLE	21,000	20,860	99
PEORIA	73,000	72,230	99
PERRY	8,500	8,400	99
PIATT	6,800	6,760	99
PIKE	6,800	6,750	99
POPE	1,700	1,680	99
PULASKI	2,600	2,530	97
PUTNAM	2,500	2,480	99
RANDOLPH	12,100	12,040	100
RICHLAND	6,600	6,380	97
ROCK ISLAND	60,600	60,090	99
SALINE	10,700	10,590	99
SANGAMON	81,800	80,960	99
SCHUYLER	3,000	2,940	98
SCOTT	2,200	2,180	99
SHELBY	8,900	8,810	99
ST CLAIR	100,800	99,730	99
STARK	2,500	2,470	99
STEPHENSON	19,500	19,400	99
TAZEWELL	52,300	51,640	99
UNION	7,300	7,220	99
VERMILION	33,100	32,770	99
WABASH	5,100	5,040	99
WARREN	6,600	6,570	100
WASHINGTON	5,800	5,540	96
WAYNE	7,100	6,910	97
WHITE	6,600	6,540	99
WHITESIDE	23,700	23,570	99
WILL	230,400	228,330	99
WILLIAMSON	27,000	26,640	99
WINNEBAGO	114,000	112,950	99
WOODFORD	14,000	13,650	98

INDIANA

ADAMS	12,200	12,000	98
ALLEN	136,600	135,520	99
BARTHOLOMEW	29,500	28,900	98
BENTON	3,400	3,370	99
BLACKFORD	5,700	5,660	99
BOONE	20,100	19,840	99
BROWN	6,100	5,990	98
CARROLL	7,900	7,580	96
CASS	15,400	15,250	99
CLARK	42,600	42,110	99
CLAY	10,600	10,460	99
CLINTON	12,600	12,480	99
CRAWFORD	4,500	4,370	97
DAVISS	11,300	10,300	91
DE KALB	16,100	15,870	99
DEARBORN	18,500	18,360	99
DECATUR	10,100	9,960	99
DELAWARE	45,900	45,470	99
DUBOIS	15,700	15,580	99
ELKHART	72,200	70,210	97
FAYETTE	10,100	9,890	98
FLOYD	28,600	28,320	99
FOUNTAIN	6,680	6,680	98
FRANKLIN	8,500	8,380	99
FULTON	8,200	8,170	100
GIBSON	13,500	13,380	99
GRANT	27,200	26,730	98
GREENE	13,700	13,500	99

State and County	Total Households	Total TV Households	%	State and County	Total Households	Total TV Households	%
HAMILTON	93,200	92,490	99	BUTLER	6,200	6,140	99
HANCOCK	25,300	24,920	98	CALHOUN	4,200	4,200	100
HARRISON	14,500	14,390	99	CARROLL	8,600	8,550	99
HENDRICKS	48,800	48,320	99	CASS	6,000	5,950	99
HENRY	19,100	18,860	99	CEDAR	7,300	7,260	99
HOWARD	35,700	35,370	99	CERRO GORDO	18,700	18,570	99
HUNTINGTON	14,600	14,500	99	CHEROKEE	5,100	5,080	100
JACKSON	16,900	16,610	98	CHICKASAW	5,000	4,950	99
JASPER	11,700	11,510	98	CLARKE	3,500	3,440	98
JAY	8,400	8,300	99	CLAY	7,200	7,170	100
JEFFERSON	12,800	12,630	99	CLAYTON	7,400	7,320	99
JENNINGS	10,700	10,630	99	CLINTON	20,300	20,180	99
JOHNSON	49,500	49,050	99	CRAWFORD	6,400	6,370	100
KNOX	15,500	15,330	99	DALLAS	21,200	20,900	99
KOSCIUSKO	28,600	28,140	98	DAVIS	3,300	3,140	95
LA PORTE	42,200	41,690	99	DECATUR	3,300	3,240	98
LAGRANGE	12,200	11,330	93	DELAWARE	6,800	6,760	99
LAKE	190,200	188,560	99	DES MOINES	16,800	16,490	98
LAWRENCE	19,300	18,890	98	DICKINSON	7,400	7,370	100
MADISON	52,700	52,020	99	DUBUQUE	35,800	35,470	99
MARION	357,400	353,470	99	EMMET	4,300	4,270	99
MARSHALL	17,600	17,420	99	FAYETTE	8,600	8,530	99
MARTIN	4,300	4,010	93	FLOYD	6,700	6,670	100
MIAMI	13,800	13,550	98	FRANKLIN	4,400	4,380	100
MONROE	49,100	46,830	95	FREMONT	3,100	3,070	99
MONTGOMERY	15,000	14,930	100	GREENE	4,000	3,980	100
MORGAN	26,500	26,000	98	GRUNDY	5,000	4,950	99
NEWTON	5,400	5,260	97	GUTHRIE	4,800	4,770	99
NOBLE	17,400	17,210	99	HAMILTON	6,700	6,650	99
OHIO	2,400	2,370	99	HANCOCK	4,700	4,670	99
ORANGE	8,000	7,830	98	HARDIN	7,200	7,090	98
OWEN	8,800	8,620	98	HARRISON	6,300	6,260	99
PARKE	6,500	6,320	97	HENRY	7,600	7,450	98
PERRY	7,500	7,450	99	HOWARD	3,900	3,840	98
PIKE	5,100	5,040	99	HUMBOLDT	4,100	4,040	99
PORTER	61,800	61,160	99	IDA	3,100	3,080	99
POSEY	10,200	10,110	99	IOWA	6,400	6,360	99
PULASKI	5,200	5,130	99	JACKSON	8,300	8,210	99
PUTNAM	13,000	12,900	99	JASPER	15,100	14,990	99
RANDOLPH	10,800	10,720	99	JEFFERSON	6,700	6,490	97
RIPLEY	10,600	10,450	99	JOHNSON	48,000	46,740	97
RUSH	6,800	6,640	98	JONES	7,900	7,820	99
SCOTT	9,500	9,370	99	KEOKUK	4,500	4,460	99
SHELBY	17,000	16,910	99	KOSSUTH	6,600	6,490	98
SPENCER	7,800	7,690	99	LEE	14,700	14,580	99
ST JOSEPH	101,800	100,900	99	LINN	81,700	80,930	99
STARKE	8,700	8,580	99	LOUISA	4,300	4,250	99
STEBEN	13,200	12,980	98	LUCAS	3,900	3,880	99
SULLIVAN	7,900	7,850	99	LYON	4,500	4,090	91
SWITZERLAND	3,800	3,770	99	MADISON	6,000	5,930	99
TIPPECANOE	59,300	57,970	98	MAHASKA	9,000	8,850	98
TIPTON	6,500	6,450	99	MARION	12,500	12,380	99
UNION	2,800	2,770	99	MARSHALL	15,400	15,260	99
VANDERBURGH	72,100	71,700	99	MILLS	5,800	5,760	99
VERMILLION	6,700	6,640	99	MITCHELL	4,300	4,240	99
VIGO	40,100	39,610	99	MONONA	4,000	3,980	100
WABASH	12,900	12,750	99	MONROE	3,200	3,130	98
WARREN	3,400	3,340	98	MONTGOMERY	4,700	4,660	99
WARRICK	21,900	21,680	99	MUSCATINE	16,600	16,480	99
WASHINGTON	10,700	10,580	99	OBRIEN	5,700	5,670	99
WAYNE	28,000	27,620	99	OSCEOLA	2,700	2,650	98
WELLS	10,800	10,640	99	PAGE	6,400	6,250	98
WHITE	9,300	9,180	99	PALO ALTO	4,000	3,960	99
WHITLEY	12,800	12,750	100	PLYMOUTH	9,600	9,560	100
				POCAHONTAS	3,300	3,290	100
				POLK	163,600	162,340	99
				POTTAWATTAMIE	35,300	34,920	99
				POWESHIEK	7,600	7,440	98
				RINGGOLD	2,100	2,090	100
				SAC	4,400	4,380	100
				SCOTT	64,700	64,150	99
				SHELBY	5,000	4,970	99
				SIoux	11,000	10,690	97
				STORY	29,800	29,460	99
				TAMA	7,000	6,930	99
				TAYLOR	2,700	2,670	99
				UNION	5,200	5,120	98
				VAN BUREN	3,200	3,170	99
				WAPELLO	14,900	14,770	99
				WARREN	16,100	16,050	100

IOWA

TV Households

State and County	Total Households	Total TV Households	%
WASHINGTON	8,500	8,300	98
WAYNE	2,800	2,700	96
WEBSTER	15,200	15,080	99
WINNEBAGO	4,700	4,680	100
WINNESHIEK	7,900	7,780	98
WOODBURY	38,500	38,250	99
WORTH	3,300	3,270	99
WRIGHT	5,600	5,510	98

KANSAS

ALLEN	5,500	5,410	98
ANDERSON	3,300	3,100	94
ATCHISON	6,400	6,340	99
BARBER	2,100	2,070	99
BARTON	11,500	11,430	99
BOURBON	6,000	5,910	99
BROWN	4,100	3,940	96
BUTLER	23,000	22,720	99
CHASE	1,300	1,210	93
CHAUTAUQUA	1,700	1,630	96
CHEROKEE	8,400	8,310	99
CHEYENNE	1,200	1,170	98
CLARK	900	880	98
CLAY	3,600	3,570	99
CLOUD	3,900	3,750	96
COFFEY	3,400	3,320	98
COMANCHE	900	880	98
COWLEY	13,600	13,380	98
CRAWFORD	15,500	15,310	99
DECATUR	1,400	1,380	99
DICKINSON	7,900	7,830	99
DONIPHAN	3,000	2,990	100
DOUGLAS	40,400	39,350	97
EDWARDS	1,400	1,390	99
ELK	1,300	1,230	95
ELLIS	11,000	10,880	99
ELLSWORTH	2,400	2,390	100
FINNEY	12,200	11,930	98
FORD	11,200	10,930	98
FRANKLIN	10,100	9,910	98
GEARY	9,000	8,810	98
GOVE	1,100	1,040	95
GRAHAM	1,200	1,190	99
GRANT	2,600	2,540	98
GRAY	2,000	1,900	95
GREELEY	500	500	100
GREENWOOD	3,000	2,950	98
HAMILTON	1,000	990	99
HARPER	2,500	2,410	96
HARVEY	13,200	12,830	97
HASKELL	1,400	1,350	96
HODGEMAN	800	790	99
JACKSON	5,200	5,130	99
JEFFERSON	7,200	7,140	99
JEWELL	1,500	1,490	99
JOHNSON	202,900	201,990	100
KEARNY	1,500	1,480	99
KINGMAN	3,100	3,060	99
KIOWA	1,200	1,080	90
LABETTE	9,000	8,810	98
LANE	800	780	98
LEAVENWORTH	25,600	25,320	99
LINCOLN	1,500	1,480	99
LINN	4,000	3,960	99
LOGAN	1,100	1,060	96
LYON	13,500	13,280	98
MARION	4,900	4,710	96
MARSHALL	4,200	4,120	98
MCPHERSON	11,300	10,770	95
MEADE	1,700	1,690	99
MIAMI	11,500	11,380	99
MITCHELL	2,600	2,520	97
MONTGOMERY	14,200	13,860	98
MORRIS	2,500	2,420	97
MORTON	1,200	1,130	94
NEMAHA	3,800	3,720	98
NEOSHO	6,500	6,440	99

State and County	Total Households	Total TV Households	%
NESS	1,300	1,270	98
NORTON	2,100	2,100	100
OSAGE	6,800	6,750	99
OSBORNE	1,700	1,660	98
OTTAWA	2,400	2,380	99
PAWNEE	2,500	2,480	99
PHILLIPS	2,200	2,170	99
POTTAWATOMIE	7,300	7,170	98
PRATT	3,900	3,820	98
RAWLINS	1,100	1,080	98
RENO	25,100	24,730	99
REPUBLIC	2,200	2,150	98
RICE	3,900	3,870	99
RILEY	22,800	22,330	98
ROOKS	2,200	2,190	100
RUSH	1,500	1,490	99
RUSSELL	2,900	2,890	100
SALINE	21,600	21,350	99
SCOTT	1,800	1,730	96
SEDGWICK	183,400	181,710	99
SEWARD	7,500	7,400	99
SHAWNEE	71,200	70,710	99
SHERIDAN	1,000	990	99
SHERMAN	2,500	2,470	99
SMITH	1,700	1,690	99
STAFFORD	1,900	1,880	99
STANTON	800	790	99
STEVENS	1,900	1,850	97
SUMNER	9,400	9,220	98
THOMAS	3,000	2,980	99
TREGO	1,300	1,250	96
WABAUNSEE	2,700	2,670	99
WALLACE	600	570	95
WASHINGTON	2,500	2,480	99
WICHITA	900	870	97
WILSON	3,900	3,760	96
WOODSON	1,600	1,560	98
WYANDOTTE	58,500	57,970	99

KENTUCKY

ADAIR	7,100	6,870	97
ALLEN	7,400	7,320	99
ANDERSON	8,100	8,050	99
BALLARD	3,400	3,340	98
BARREN	16,800	16,510	98
BATH	4,800	4,720	98
BELL	12,400	11,960	96
BOONE	41,700	41,310	99
BOURBON	8,100	8,020	99
BOYD	20,300	20,160	99
BOYLE	11,200	11,070	99
BRACKEN	3,500	3,480	99
BREATHITT	6,400	5,850	91
BRECKINRIDGE	7,800	7,610	98
BULLITT	26,600	26,270	99
BUTLER	5,400	5,330	99
CALDWELL	5,500	5,350	97
CALLOWAY	14,800	14,650	99
CAMPBELL	35,100	34,880	99
CARLISLE	2,200	2,170	99
CARROLL	4,200	4,140	99
CARTER	10,900	10,730	98
CASEY	6,900	6,620	96
CHRISTIAN	24,200	23,930	99
CLARK	14,300	14,210	99
CLAY	8,700	8,290	95
CLINTON	4,200	4,010	95
CRITTENDEN	3,700	3,670	99
CUMBERLAND	3,000	2,490	83
DAVISS	37,600	37,310	99
EDMONSON	5,000	4,870	97
ELLIOTT	2,800	2,680	96
ESTILL	6,200	5,970	96
FAYETTE	114,600	113,430	99
FLEMING	5,800	5,510	95
FLOYD	17,600	17,340	99
FRANKLIN	20,700	20,460	99

State and County	Total Households	Total TV Households	%
FULTON	3,000	2,960	99
GALLATIN	3,100	3,010	97
GARRARD	6,700	6,630	99
GRANT	9,300	9,190	99
GRAVES	15,200	14,960	98
GRAYSON	10,400	10,030	96
GREEN	4,800	4,720	98
GREENUP	15,200	15,020	99
HANCOCK	3,500	3,420	98
HARDIN	37,000	36,550	99
HARLAN	13,100	12,620	96
HARRISON	7,400	7,350	99
HART	7,300	6,990	96
HENDERSON	19,000	18,890	99
HENRY	6,300	6,240	99
HICKMAN	2,100	2,090	100
HOPKINS	19,400	19,130	99
JACKSON	5,500	5,250	95
JEFFERSON	296,100	293,550	99
JESSAMINE	16,200	15,970	99
JOHNSON	9,700	9,570	99
KENTON	62,200	61,650	99
KNOTT	7,000	6,740	96
KNOX	13,100	12,870	98
LARUE	5,500	5,390	98
LAUREL	22,900	22,490	98
LAWRENCE	6,500	6,370	98
LEE	3,000	2,820	94
LESLIE	4,900	4,720	96
LETCHER	10,100	9,790	97
LEWIS	5,500	5,370	98
LINCOLN	10,400	10,190	98
LIVINGSTON	4,000	3,960	99
LOGAN	11,000	10,810	98
LYON	3,000	2,950	98
MADISON	31,800	31,190	98
MAGOFFIN	5,300	5,060	95
MARION	7,200	7,060	98
MARSHALL	13,100	13,020	99
MARTIN	4,800	4,720	98
MASON	7,200	7,090	98
MCCRACKEN	27,900	27,600	99
MCCREARY	6,900	6,530	95
MCLEAN	4,100	4,060	99
MEADE	10,800	10,750	100
MENIFEE	2,800	2,740	98
MERCER	9,000	8,870	99
METCALFE	4,200	4,140	99
MONROE	4,700	4,630	99
MONTGOMERY	10,100	9,960	99
MORGAN	5,100	4,870	95
MUHLENBERG	12,600	12,220	97
NELSON	16,100	15,870	99
NICHOLAS	2,800	2,750	98
OHIO	9,500	9,330	98
OLDHAM	18,300	18,160	99
OWEN	4,500	4,380	97
OWSLEY	1,900	1,800	95
PENDLETON	5,500	5,450	99
PERRY	12,000	11,590	97
PIKE	28,100	27,490	98
POWELL	5,500	5,240	95
PULASKI	25,000	24,380	98
ROBERTSON	900	880	98
ROCKCASTLE	6,800	6,440	95
ROWAN	8,200	8,030	98
RUSSELL	7,600	7,410	98
SCOTT	15,500	15,320	99
SHELBY	14,500	14,380	99
SIMPSON	6,800	6,750	99
SPENCER	6,100	6,040	99
TAYLOR	9,900	9,700	98
TODD	4,600	4,530	98
TRIGG	5,700	5,610	98
TRIMBLE	3,600	3,550	99
UNION	5,900	5,870	99
WARREN	39,300	39,070	99
WASHINGTON	4,500	4,470	99
WAYNE	8,400	8,050	96
WEBSTER	5,700	5,590	98

State and County	Total Households	Total TV Households	%
WHITLEY	15,200	14,880	98
WOLFE	2,900	2,800	97
WOODFORD	9,700	9,630	99

LOUISIANA

ACADIA	22,200	21,950	99
ALLEN	8,300	8,020	97
ASCENSION	35,100	34,740	99
ASSUMPTION	8,900	8,820	99
AVOYELLES	15,900	15,660	98
BEAUREGARD	13,300	12,810	96
BIENVILLE	6,000	5,910	99
BOSSIER	41,300	40,910	99
CADDO	100,200	98,880	99
CALCASIEU	72,100	70,690	98
CALDWELL	4,000	3,950	99
CAMERON	3,400	3,320	98
CATAHOULA	4,000	3,940	99
CLAIBORNE	6,200	6,110	99
CONCORDIA	7,400	7,250	98
DE SOTO	10,400	10,170	98
E BATON ROUGE	166,500	164,820	99
E FELICIANA	7,200	7,080	98
EAST CARROLL	2,700	2,540	94
EVANGELINE	13,300	13,130	99
FRANKLIN	7,500	7,210	96
GRANT	7,700	7,550	98
IBERIA	26,800	26,360	98
IBERVILLE	11,200	11,080	99
JACKSON	6,100	5,990	98
JEFF DAVIS	11,700	11,580	99
JEFFERSON	160,600	159,160	99
LA SALLE	5,300	5,190	98
LAFAYETTE	79,300	78,520	99
LAFOURCHE	35,500	35,250	99
LINCOLN	15,700	15,380	98
LIVINGSTON	43,000	42,480	99
MADISON	4,100	4,020	98
MOREHOUSE	11,200	11,000	98
NATCHITOCHE	14,800	14,390	97
ORLEANS	93,700	91,250	97
OUACHITA	57,900	57,000	98
PLAQUEMINES	6,100	6,040	99
POINTE COUPEE	8,900	8,740	98
RAPIDES	50,600	49,850	99
RED RIVER	3,300	3,240	98
RICHLAND	7,500	7,350	98
SABINE	9,700	9,550	98
ST BERNARD	8,700	8,630	99
ST CHARLES	18,200	18,070	99
ST HELENA	4,200	4,130	98
ST JAMES	7,500	7,400	99
ST JOHN BAPT.	16,800	16,680	99
ST LANDRY	35,300	34,600	98
ST MARTIN	18,800	18,500	98
ST MARY	19,600	19,380	99
ST TAMMANY	87,800	87,000	99
TANGIPAHOA	42,600	41,720	98
TENSAS	2,300	2,240	97
TERREBONNE	40,500	39,980	99
UNION	9,200	9,150	99
VERMILION	21,200	21,010	99
VERNON	17,000	16,540	97
W BATON ROUGE	8,200	8,140	99
W FELICIANA	3,900	3,850	99
WASHINGTON	18,700	18,160	97
WEBSTER	16,700	16,410	98
WEST CARROLL	4,300	4,250	99
WINN	5,600	5,400	96

MAINE

ANDROSCOGGIN	45,700	45,230	99
AROOSTOOK	31,700	31,170	98
CUMBERLAND	112,600	112,740	98

TV Households

State and County	Total Households	Total TV Households	%	State and County	Total Households	Total TV Households	%
FRANKLIN	12,200	11,850	97	CHARLEVOIX	10,900	10,720	98
HANCOCK	23,700	23,070	97	CHEBOYGAN	11,700	11,520	98
KENNEBEC	51,600	50,800	98	CHIPPewa	14,000	13,780	98
KNOX	17,800	17,330	97	CLARE	13,100	12,980	99
LINCOLN	15,500	15,290	99	CLINTON	26,400	26,100	99
OXFORD	24,000	23,430	98	CRAWFORD	6,100	6,010	99
PENOBSCOT	61,400	60,700	99	DELTA	16,300	16,170	99
PISCATAQUIS	7,900	7,730	98	DICKINSON	12,000	11,920	99
SAGADAHOC	15,400	15,240	99	EATON	43,100	42,670	99
SOMERSET	21,800	21,350	98	EMMET	14,100	13,740	97
WALDO	16,500	16,120	98	GENESEE	176,700	175,410	99
WASHINGTON	14,500	14,200	98	GLADWIN	11,500	11,390	99
YORK	84,100	83,250	99	GOGEBIC	6,900	6,710	97
MARYLAND				GR TRAVERSE	33,800	33,420	99
ALLEGANY	28,800	28,410	99	GRATIOT	14,800	14,570	98
ANNE ARUNDEL	192,000	190,430	99	HILLSDALE	17,900	17,650	99
BALTIMORE	319,900	316,090	99	HOUGHTON	13,800	12,690	92
BALTIMORE CITY	256,800	252,080	98	HURON	14,300	14,030	98
CALVERT	31,600	30,930	98	INGHAM	110,600	109,270	99
CAROLINE	12,200	11,990	98	IONIA	22,100	21,910	99
CARROLL	60,600	59,700	99	IOSCO	12,100	11,940	99
CECIL	37,300	36,660	98	IRON	5,300	5,220	98
CHARLES	51,100	50,500	99	ISABELLA	24,100	23,740	99
DORCHESTER	13,400	13,260	99	JACKSON	61,100	60,500	99
FREDERICK	82,300	81,280	99	KALAMAZOO	96,800	95,810	99
GARRETT	11,900	11,050	93	KALKASKA	6,900	6,800	99
HARFORD	90,900	90,280	99	KENT	225,300	222,350	99
HOWARD	99,700	99,180	99	KEWEENAW	1,000	970	97
KENT	8,200	8,070	98	LAKE	5,100	5,070	99
MONTGOMERY	348,700	344,800	99	LAPEER	34,000	33,780	99
PRINCE GEORGE	307,900	303,740	99	LEELANAU	9,200	9,090	99
QUEEN ANNES	17,900	17,560	98	LENAWEE	38,500	38,220	99
SOMERSET	8,800	8,660	98	LIVINGSTON	67,800	67,530	100
ST MARYS	36,200	35,250	97	LUCE	2,400	2,330	97
TALBOT	15,600	15,250	98	MACKINAC	4,900	4,740	97
WASHINGTON	55,900	54,280	97	MACOMB	339,400	338,350	100
WICOMICO	35,600	35,160	99	MANISTEE	10,300	10,130	98
WORCESTER	21,200	20,790	98	MARQUETTE	27,100	26,560	98
MASSACHUSETTS				MASON	12,000	11,740	98
BARNSTABLE	97,700	96,660	99	MECOSTA	16,400	16,250	99
BERKSHIRE	55,900	54,380	97	MENOMINEE	10,600	10,510	99
BRISTOL	214,400	212,990	99	MIDLAND	32,900	32,690	99
DUKES	6,700	6,460	96	MISSAUKEE	5,900	5,880	100
ESSEX	284,100	281,260	99	MONROE	59,100	58,860	100
FRANKLIN	30,500	29,450	97	MONTCALM	23,700	23,190	98
HAMPDEN	180,300	178,350	99	MONTMORENCY	4,600	4,480	97
HAMPSHIRE	58,500	56,680	97	MUSKEGON	66,800	66,090	99
MIDDLESEX	563,900	554,990	98	NEWAYGO	18,800	18,470	98
NANTUCKET	4,000	3,970	99	OAKLAND	490,200	488,090	100
NORFOLK	254,200	252,010	99	OCEANA	10,600	10,340	98
PLYMOUTH	180,000	178,760	99	OGEMAW	9,200	9,170	100
SUFFOLK	261,000	252,410	97	ONTONAGON	3,300	3,240	98
WORCESTER	303,500	302,010	100	OSCEOLA	9,300	9,170	99
MICHIGAN				OSCODA	3,900	3,670	94
ALCONA	5,200	5,110	98	OTSEGO	9,900	9,780	99
ALGER	3,800	3,760	99	OTTAWA	89,700	88,840	99
ALLEGAN	42,200	41,730	99	PRESQUE ISLE	6,400	6,260	98
ALPENA	12,700	12,490	98	ROSCOMMON	11,700	11,610	99
ANTRIM	10,000	9,710	97	SAGINAW	80,900	80,520	100
ARENAC	6,800	6,730	99	SANILAC	17,300	16,990	98
BARAGA	3,400	3,310	97	SCHOOLCRAFT	3,700	3,640	98
BARRY	22,900	22,570	99	SHIAWASSEE	28,100	27,980	100
BAY	44,600	44,400	100	ST CLAIR	66,700	66,070	99
BENZIE	7,500	7,140	95	ST JOSEPH	23,900	23,230	97
BERRIEN	64,900	64,170	99	TUSCOLA	22,100	21,860	99
BRANCH	16,500	16,310	99	VAN BUREN	29,500	29,100	99
CALHOUN	55,100	54,730	99	WASHTENAW	137,200	135,160	99
CASS	20,600	20,320	99	WAYNE	741,500	733,490	99
MINNESOTA				WEXFORD	12,700	12,660	100
AITKIN	7,300	7,190	98				
ANOKA	120,100	119,360	99				
BECKER	13,100	12,840	98				
BELTRAMI	16,000	15,720	98				
BENTON	15,500	15,340	99				
BIG STONE	2,200	2,170	99				
BL EARTH-NCL-S	28,100	27,740	99				

State and County	Total Households	Total TV Households	%	State and County	Total Households	Total TV Households	%
BROWN	10,500	10,370	99	MISSISSIPPI			
CARLTON	13,400	13,270	99	ADAMS	13,400	13,130	98
CARVER	30,800	30,660	100	ALCORN	15,000	14,730	98
CASS	12,000	11,880	99	AMITE	5,600	5,500	98
CHIPPEWA	5,200	5,170	99	ATTALA	7,600	7,450	98
CHISAGO	18,100	17,990	99	BENTON	3,000	2,970	99
CLAY	20,200	20,100	100	BOLIVAR	13,400	12,980	97
CLEARWATER	3,400	3,290	97	CALHOUN	5,900	5,800	98
COOK	2,500	2,320	93	CARROLL	4,000	3,910	98
COTTONWOOD	4,800	4,710	98	CHICKASAW	7,300	7,110	97
CROW WING	25,100	24,530	98	CHOCTAW	3,700	3,570	96
DAKOTA	146,500	145,810	100	CLAIBORNE	4,000	3,860	97
DODGE	7,400	7,340	99	CLARKE	7,600	7,500	99
DOUGLAS	14,800	14,630	99	CLAY	8,100	7,990	99
FARIBAUT	6,300	6,230	99	COAHOMA	10,000	9,700	97
FILLMORE	8,400	8,320	99	COPIAH	11,000	10,720	97
FREEBORN	13,200	13,130	99	COVINGTON	8,200	7,940	97
GOODHUE	17,900	17,640	99	DE SOTO	54,300	53,610	99
GRANT	2,500	2,480	99	FORREST	30,300	29,910	99
HENNEPIN	461,300	452,260	98	FRANKLIN	3,400	3,300	97
HOUSTON	7,900	7,830	99	GEORGE	8,000	7,690	96
HUBBARD	7,800	7,480	96	GREENE	4,400	4,330	98
ISANTI	14,400	14,110	98	GRENADA	8,900	8,740	98
ITASCA	18,400	18,030	98	HANCOCK	16,600	16,310	98
JACKSON	4,600	4,580	100	HARRISON	73,500	72,540	99
KANABEC	6,400	6,230	97	HINDS	95,900	94,390	98
KANDIYOHI	16,200	16,060	99	HOLMES	7,100	6,870	97
KITTSOON	1,900	1,880	99	HUMPHREYS	3,500	3,420	98
KOOCHICHING	6,000	5,860	98	ISSAQUENA	600	590	98
LAC QUI PARLE	3,100	3,080	99	ITAWAMBA	9,100	8,970	99
LAKE	4,800	4,750	99	JACKSON	49,300	48,630	99
LAKE OF WOODS	1,900	1,850	97	JASPER	7,500	7,420	99
LE SUEUR	10,800	10,620	98	JEFF DAVIS	5,500	5,360	97
LINCOLN	2,500	2,480	99	JEFFERSON	3,500	3,440	98
LYON	9,400	9,350	99	JONES	26,600	26,210	99
MAHNOMEN	2,000	1,990	100	KEMPER	4,000	3,860	97
MARSHALL	4,100	4,060	99	LAFAYETTE	15,800	15,640	99
MARTIN	8,800	8,720	99	LAMAR	17,700	17,340	98
MCLEOD	14,500	14,230	98	LAUDERDALE	31,300	30,890	99
MEEKER	9,000	8,730	97	LAWRENCE	5,600	5,470	98
MILLE LACS	10,500	10,340	98	LEAKE	8,200	7,810	95
MORRISON	12,600	12,280	97	LEE	31,300	31,040	99
MOWER	15,700	15,610	99	LEFLORE	12,600	12,320	98
MURRAY	3,600	3,580	99	LINCOLN	13,900	13,560	98
NICOLLET-N	5,900	5,820	99	LOWNDES	22,600	22,330	99
NOBLES	7,700	7,630	99	MADISON	33,000	32,240	98
NORMAN	2,800	2,740	98	MARION	9,900	9,400	95
OLMSTED	53,800	52,750	98	MARSHALL	12,900	12,530	97
OTTER TAIL	23,300	22,850	98	MONROE	14,800	14,500	98
PENNINGTON	5,600	5,530	99	MONTGOMERY	4,600	4,430	96
PINE	11,000	10,860	99	NESHOMA	11,800	11,610	98
PIPESTONE	3,900	3,840	98	NEWTON	9,100	8,970	99
POLK	12,200	12,080	99	NOXUBEE	4,700	3,970	84
POPE	4,600	4,560	99	OKTIBBEHA	16,000	15,750	98
RAMSEY	195,100	192,780	99	PANOLA	13,000	12,800	98
RED LAKE	1,800	1,780	99	PEARL RIVER	21,800	21,310	98
REDWOOD	6,400	6,360	99	PERRY	4,900	4,820	98
RENVILLE	6,600	6,540	99	PIKE	16,300	15,960	98
RICE	20,800	20,550	99	PONTOTOC	10,900	10,710	98
ROCK	3,800	3,760	99	PRENTISS	10,100	9,980	99
ROSEAU	6,400	6,280	98	QUITMAN	3,300	3,200	97
SCOTT	44,000	43,570	99	RANKIN	52,800	51,990	98
SHERBURNE	29,400	29,150	99	SCOTT	10,700	10,450	98
SIBLEY	5,700	5,650	99	SHARKEY	2,000	1,950	98
ST LOUIS	80,800	79,690	99	SIMPSON	11,100	10,820	97
STEARNS	53,300	52,310	98	SMITH	6,500	6,460	99
STEELE	14,000	13,860	99	STONE	5,600	5,460	98
STEVENS	3,700	3,640	98	SUNFLOWER	8,800	8,580	98
SWIFT	4,000	3,900	98	TALLAHATCHIE	5,100	4,920	96
TODD	9,600	9,450	98	TATE	9,700	9,550	98
TRAVERSE	1,600	1,570	98	TIPPAH	8,500	8,380	99
WABASHA	8,700	8,610	99	TISHOMINGO	8,100	7,850	97
WADENA	5,500	5,330	97	TUNICA	3,900	3,650	94
WASECA	7,000	6,940	99	UNION	10,600	10,430	98
WASHINGTON	81,700	81,260	99	WALTHALL	6,400	6,180	97
WATONWAN	4,300	4,260	99	WARREN	19,300	18,980	98
WILKIN	2,600	2,590	100	WASHINGTON	21,100	20,630	98
WINONA	18,600	18,410	99	WAYNE	8,700	8,540	98
WRIGHT	41,500	40,910	99				
YELLOW MED	4,100	4,060	99				

TV Households

State and County	Total Households	Total TV Households	%	State and County	Total Households	Total TV Households	%
WEBSTER	3,800	3,730	98	MORGAN	8,500	7,770	91
WILKINSON	3,900	3,780	97	NEW MADRID	7,400	7,270	98
WINSTON	7,600	7,510	99	NEWTON	21,800	21,560	99
YALOBUSHA	5,600	5,410	97	NODAWAY	8,300	8,180	99
YAZOO	9,400	9,150	97	OREGON	4,300	4,200	98
MISSOURI				OSAGE	5,300	5,280	100
ADAIR	9,500	9,240	97	OZARK	4,000	3,920	98
ANDREW	6,500	6,460	99	PEMISCOT	7,700	7,590	99
ATCHISON	2,700	2,620	97	PERRY	7,300	7,240	99
AUDRAIN	9,800	9,640	98	PETTIS	16,000	15,800	99
BARRY	14,200	13,930	98	PHELPS	17,200	16,110	94
BARTON	5,100	4,970	97	PIKE	6,800	6,710	99
BATES	6,700	6,610	99	PLATTE	34,000	33,730	99
BENTON	8,500	8,300	98	POLK	10,900	10,660	98
BOLLINGER	4,700	4,630	99	PULASKI	13,900	13,820	99
BOONE	57,900	57,140	99	PUTNAM	2,200	2,160	98
BUCHANAN	33,300	32,940	99	RALLS	3,900	3,890	100
BUTLER	17,300	17,000	98	RANDOLPH	9,700	9,640	99
CALDWELL	3,700	3,620	98	RAY	9,200	9,100	99
CALLAWAY	15,700	15,490	99	REYNOLDS	2,800	2,690	96
CAMDEN	17,500	17,200	98	RIPLEY	5,700	5,450	96
CARROLL	4,200	4,100	98	SALINE	8,700	8,590	99
CARTER	2,400	2,210	92	SCHUYLER	1,800	1,780	99
CASS	36,400	36,080	99	SCOTLAND	1,800	1,740	97
CEDAR	6,000	5,860	98	SCOTT	16,300	16,140	99
CHARITON	3,400	3,300	97	SHANNON	3,400	3,230	95
CHRISTIAN	27,200	26,870	99	SHELBY	2,700	2,650	98
CLARK	3,000	2,980	99	ST CHARLES	124,600	123,940	99
CLAY	82,800	82,320	99	ST CLAIR	4,100	4,040	99
CLINTON	8,100	8,060	100	ST FRANCOIS	23,500	23,190	99
COLE	28,600	28,420	99	ST LOUIS	405,500	401,810	99
COOPER	6,300	6,140	97	ST LOUIS-IND	145,300	142,440	98
CAPE GIRARDEAU	28,700	28,390	99	STE GENEVIEVE	6,900	6,790	98
CRAWFORD	9,500	9,290	98	STODDARD	12,300	12,140	99
DADE	3,200	3,160	99	STONE	13,000	12,750	98
DALLAS	6,400	6,160	96	SULLIVAN	2,700	2,590	96
DAVISS	3,300	3,180	96	TANEY	18,000	17,780	99
DE KALB	3,500	3,450	99	TEXAS	9,800	9,410	96
DENT	6,200	5,850	94	VERNON	8,000	7,850	98
DOUGLAS	5,500	5,380	98	WARREN	11,400	11,280	99
DUNKLIN	13,300	13,110	99	WASHINGTON	9,000	8,880	99
FRANKLIN	38,200	37,880	99	WAYNE	5,600	5,460	98
GASCONADE	6,400	6,290	98	WEBSTER	12,900	12,550	97
GENTRY	2,600	2,520	97	WORTH	900	890	99
GREENE	105,600	104,600	99	WRIGHT	7,300	7,190	98
GRUNDY	4,400	4,340	99	MONTANA			
HARRISON	3,700	3,670	99	BEAVERHEAD	3,600	3,380	94
HENRY	9,500	9,270	98	BIG HORN	4,200	4,030	96
HICKORY	4,100	3,950	96	BLAINE	2,300	2,210	96
HOLT	2,100	2,060	98	BROADWATER	1,900	1,830	96
HOWARD	3,700	3,660	99	CARBON	4,400	4,270	97
HOWELL	15,600	14,840	95	CARTER	500	490	98
IRON	4,100	3,950	96	CASCADE	32,700	32,170	98
JACKSON	272,600	268,590	99	CHOUTEAU	2,000	1,960	98
JASPER	44,400	43,930	99	CUSTER	4,600	4,440	97
JEFFERSON	80,500	79,760	99	DANIELS	800	780	98
JOHNSON	18,600	18,350	99	DAWSON	3,600	3,500	97
KNOX	1,700	1,600	94	DEER LODGE	3,800	3,720	98
LACLEDE	14,000	13,790	99	FALLON	1,100	1,020	93
LAFAYETTE	12,700	12,600	99	FERGUS	4,800	4,500	94
LAWRENCE	14,500	14,250	98	FLATHEAD	34,700	32,490	94
LEWIS	3,800	3,760	99	GALLATIN	32,200	30,120	94
LINCOLN	17,900	17,670	99	GARFIELD	500	480	96
LINN	5,400	5,300	98	GLACIER	4,400	4,250	97
LIVINGSTON	5,700	5,540	97	GOLDEN VALLEY	400	390	98
MACON	6,500	6,390	98	GRANITE	1,300	1,250	96
MADISON	5,000	4,890	98	HILL	6,400	6,080	95
MARIES	3,700	3,640	98	JEFFERSON	4,400	4,250	97
MARION	11,200	11,060	99	JUDITH BASIN	900	870	97
MCDONALD	8,700	8,450	97	LAKE	11,300	10,980	97
MERCER	1,500	1,460	97	LEWIS & CLARK	24,800	24,140	97
MILLER	10,000	9,900	99	LIBERTY	800	770	96
MISSISSIPPI	5,400	5,360	99	LINCOLN	8,300	7,780	94
MONITEAU	5,500	5,400	98	MADISON	3,300	3,170	96
MONROE	3,700	3,670	99	MCCONE	800	790	99
MONTGOMERY	4,900	4,840	99	MEAGHER	800	760	95

State and County	Total Households	Total TV Households	%
MINERAL	1,700	1,630	96
MISSOULA	41,300	39,430	95
MUSSELSHELL	1,900	1,790	94
PARK	7,300	6,820	93
PETROLEUM	200	180	90
PHILLIPS	1,700	1,660	98
PONDERA	2,300	2,250	98
POWDER RIVER	700	680	97
POWELL	2,400	2,330	97
PRAIRIE	500	480	96
RAVALLI	16,400	15,700	96
RICHLAND	3,800	3,750	99
ROOSEVELT	3,600	3,510	98
ROSEBUD	3,300	3,230	98
SANDERS	4,900	4,770	97
SHERIDAN	1,500	1,480	99
SILVER BOW	13,800	13,590	98
STILLWATER	3,400	3,340	98
SWEET GRASS	1,500	1,330	89
TETON	2,400	2,260	94
TOOLE	1,800	1,730	96
TREASURE	300	300	100
VALLEY	2,900	2,800	97
WHEATLAND	700	670	96
WIBAUX	400	400	100
YELLOWSTONE	56,800	56,110	99

NEBRASKA

ADAMS	13,000	12,940	100
ANTELOPE	2,800	2,780	99
ARTHUR	200	200	100
BANNER	300	290	97
BLAINE	200	190	95
BOONE	2,200	2,180	99
BOX BUTTE	4,500	4,480	100
BOYD	900	870	97
BROWN	1,400	1,390	99
BUFFALO	16,800	16,750	100
BURT	3,000	2,980	99
BUTLER	3,400	3,370	99
CASS	10,000	9,970	100
CEDAR	3,400	3,360	99
CHASE	1,600	1,580	99
CHERRY	2,600	2,570	99
CHEYENNE	4,200	4,130	98
CLAY	2,600	2,590	100
COLFAX	3,600	3,550	99
CUMING	3,700	3,670	99
CLUSTER	4,700	4,650	99
DAKOTA	7,000	6,980	100
DAWES	3,400	3,280	96
DAWSON	8,700	8,570	99
DEUEL	900	900	100
DIXON	2,300	2,290	100
DODGE	14,600	14,520	99
DOUGLAS	196,100	194,220	99
DUNDY	900	890	99
FILLMORE	2,600	2,540	98
FRANKLIN	1,400	1,390	99
FRONTIER	1,000	990	99
FURNAS	2,100	2,090	100
GAGE	9,500	9,460	100
GARDEN	800	790	99
GARFIELD	800	790	99
GOSPER	800	790	99
GRANT	300	280	93
GREELEY	1,000	990	99
HALL	21,100	20,930	99
HAMILTON	3,600	3,550	99
HARLAN	1,400	1,390	99
HAYES	400	400	100
HITCHCOCK	1,200	1,180	98
HOLT	4,300	4,210	98
HOOVER	300	300	100
HOWARD	2,600	2,570	99
JEFFERSON	3,300	3,260	99
JOHNSON	1,900	1,880	99

State and County	Total Households	Total TV Households	%
KEARNEY	2,600	2,590	100
KEITH	3,500	3,460	99
KEYA PAHA	400	390	98
KIMBALL	1,600	1,580	99
KNOX	3,600	3,530	98
LANCASTER	107,600	106,490	99
LINCOLN	15,000	14,700	98
LOGAN	300	300	100
LOUP	300	290	97
MADISON	13,600	13,460	99
MCPHERSON	200	200	100
MERRICK	3,200	3,170	99
MDRRILL	2,000	1,950	98
NANCE	1,400	1,390	99
NEMAHA	2,800	2,770	99
NUCKOLLS	2,100	2,070	99
OTDE	6,100	6,060	99
PAWNEE	1,200	1,160	97
PERKINS	1,200	1,190	99
PHELPS	3,700	3,670	99
PIERCE	2,900	2,880	99
PLATTE	12,100	11,970	99
POLK	2,200	2,190	100
RED WILLOW	4,600	4,550	99
RICHARDSON	3,600	3,530	98
ROCK	700	700	100
SALINE	5,300	5,260	99
SARPY	52,600	52,300	99
SAUNDERS	7,900	7,850	99
SCOTTS BLUFF	15,000	14,800	99
SEWARD	6,200	6,120	99
SHERIDAN	2,300	2,270	99
SHERMAN	1,300	1,270	98
SIoux	600	590	98
STANTON	2,400	2,360	98
THAYER	2,300	2,290	100
THOMAS	300	280	93
THURSTON	2,300	2,290	100
VALLEY	1,800	1,760	98
WASHINGTON	7,500	7,460	99
WAYNE	3,200	3,190	100
WEBSTER	1,600	1,580	99
WHEELER	300	300	100
YORK	5,700	5,650	99

NEVADA

CARSON CITY	21,700	21,200	98
CHURCHILL	9,200	8,960	97
CLARK	663,200	652,520	98
DOUGLAS	19,800	19,490	98
ELKO	15,900	15,130	95
ESMERALDA	400	380	95
EUREKA	600	520	87
HUMBOLDT	6,200	5,970	96
LANDER	1,900	1,840	97
LINCOLN	1,700	1,660	98
LYON	19,700	19,080	97
MINERAL	2,200	2,120	96
NYE	18,100	17,450	96
PERSHING	1,800	1,760	98
STONEY	1,900	1,850	97
WASHOE	155,200	150,200	97
WHITE PINE	3,400	3,260	96

NEW HAMPSHIRE

BELKNAP	25,700	25,270	98
CARROLL	20,800	19,770	95
CHESHIRE	30,500	29,520	97
COOS	14,500	14,250	98
GRAFTON	33,800	32,340	96
HILLSBOROUGH	155,700	153,890	99
MERRIMACK	57,800	56,760	98
ROCKINGHAM	114,500	113,550	99
STRAFFORD	46,700	46,070	99
SULLIVAN	18,400	17,760	97

TV Households

State and County	Total Households	Total TV Households	%
NEW JERSEY			
ATLANTIC	103,600	101,500	98
BERGEN	339,400	336,310	99
BURLINGTON	170,900	169,960	99
CAMDEN	192,900	191,650	99
CAPE MAY	40,900	40,740	100
CUMBERLAND	52,500	51,870	99
ESSEX	282,600	280,540	99
GLOUCESTER	103,000	102,590	100
HUDSON	228,000	222,160	97
HUNTERDON	48,000	47,770	100
MERCER	133,600	131,340	98
MIDDLESEX	282,400	280,170	99
MONMOUTH	235,000	233,400	99
MORRIS	181,000	180,370	100
OCEAN	224,500	221,090	98
PASSAIC	165,400	163,860	99
SALEM	25,800	25,650	99
SOMERSET	118,900	117,980	99
SUSSEX	55,700	54,900	99
UNION	188,100	186,500	99
WARREN	42,600	42,460	100

NEW MEXICO

BERNALILLO	249,300	242,590	97
CATRON	1,600	1,200	75
CHAVES	22,900	22,540	98
CIBOLA	9,100	8,530	94
COLFAX	5,800	5,490	95
CURRY	17,500	17,270	99
DE BACA	800	740	93
DONA ANA	67,000	64,800	97
EDDY	19,700	19,380	98
GRANT	12,200	11,400	93
GUADALUPE	1,500	1,440	96
HARDING	300	280	93
HIDALGO	1,900	1,820	96
LEA-N	18,800	18,510	98
LEA-S	2,000	1,960	98
LINCOLN	9,400	8,870	94
LOS ALAMOS	7,900	7,750	98
LUNA	10,200	9,930	97
MCKINLEY	20,900	19,110	91
MORA	2,100	1,920	91
OTERO	23,900	23,350	98
QUAY	3,800	3,650	96
RIO ARRIBA	15,600	14,640	94
ROOSEVELT	6,600	6,360	96
SAN JUAN	44,100	42,900	97
SAN MIGUEL	11,400	10,230	90
SANDOVAL	40,700	39,860	98
SANTA FE	59,500	56,020	94
SIERRA	5,900	5,510	93
SOCORRO	6,800	6,380	94
TAOS	14,300	11,880	83
TORRANCE	6,100	5,680	93
UNION	1,600	1,540	96
VALENCIA	24,100	23,360	97

NEW YORK

ALBANY	123,300	122,180	99
ALLEGANY	18,300	17,720	97
BRONX	469,300	452,310	96
BROOME	80,000	79,120	99
CATTARAUGUS	32,000	31,550	99
CAYUGA	31,400	31,030	99
CHAUTAUQUA	53,600	52,960	99
CHEMUNG	35,000	34,630	99
CHENANGO	20,600	20,270	98
CLINTON	31,800	31,410	99
COLUMBIA	25,800	25,280	98
CORTLAND	18,600	18,280	98

State and County	Total Households	Total TV Households	%
DELAWARE	19,600	19,020	97
DUTCHESS	107,500	104,520	97
ERIE	375,900	374,100	100
ESSEX	15,300	15,000	98
FRANKLIN	18,500	17,880	97
FULTON	22,800	22,510	99
GENESEE	22,700	22,560	99
GREENE	19,500	19,090	98
HAMILTON	2,400	2,380	99
HERKIMER	26,100	25,800	99
JEFFERSON	43,500	43,210	99
KINGS	885,300	829,000	94
LEWIS	10,200	10,040	98
LIVINGSTON	22,400	22,190	99
MADISON	26,400	26,210	99
MONROE-REM	196,000	194,690	99
MONTGOMERY	20,100	19,820	99
NASSAU	445,400	444,110	100
NEW YORK	769,200	721,360	94
NIAGARA	87,900	87,410	99
ONEIDA-E	57,300	56,630	99
ONEIDA-W	34,900	34,460	99
ONONDAGA	183,900	182,260	99
ONTARIO	41,300	40,820	99
ORANGE	129,100	127,680	99
ORLEANS	15,500	15,180	98
OSWEGO	46,800	46,410	99
OTSEGO	24,100	23,650	98
PUTNAM	35,100	34,910	99
QUEENS	769,100	748,800	97
RENSSELAER	62,900	62,270	99
RICHMOND	167,100	166,700	100
ROCHESTR CITY	91,600	90,600	99
ROCKLAND	95,200	92,330	97
SARATOGA	87,700	87,010	99
SCHENECTADY	62,000	61,600	99
SCHOHARIE	12,700	12,460	98
SCHUYLER	7,600	7,420	98
SENECA	13,000	12,860	99
ST LAWRENCE	41,600	40,800	98
STEUBEN	39,700	38,760	98
SUFFOLK	496,200	492,280	99
SULLIVAN	29,700	28,280	95
TIOGA	20,100	19,810	99
TOMPKINS	38,800	35,430	91
ULSTER	71,100	67,870	95
WARREN	27,800	27,280	98
WASHINGTON	24,300	23,990	99
WAYNE	35,500	35,290	99
WESTCHESTER	342,500	338,700	99
WYOMING	15,000	14,830	99
YATES	9,200	9,040	98

NORTH CAROLINA

ALAMANCE	56,600	56,050	99
ALEXANDER	14,100	13,970	99
ALLEGHANY	4,800	4,770	99
ANSON	9,200	9,120	99
ASHE	11,300	10,880	96
AVERY	6,800	6,440	95
BEAUFORT	19,500	19,180	98
BERTIE	7,900	7,660	97
BLADEN	13,600	13,300	98
BRUNSWICK	40,400	39,710	98
BUNCOMBE	94,000	91,190	97
BURKE	34,800	34,200	98
CABARRUS	58,800	58,340	99
CALDWELL	32,100	31,410	98
CAMDEN	3,800	3,770	99
CARTERET	27,600	27,200	99
CASWELL	8,900	8,800	99
CATAWBA	60,900	60,500	99
CHATHAM	24,300	23,990	99
CHEROKEE	11,600	11,120	96
CHOWAN	5,900	5,750	97
CLAY	4,600	4,450	97
CLEVELAND	38,300	38,030	99

State and County	Total Households	Total TV Households	%
COLUMBUS	21,900	21,580	99
CRAVEN	35,400	34,940	99
CUMBERLAND	109,100	108,390	99
CURRITUCK	9,500	9,420	99
DARE	14,900	14,570	98
DAVIDSON	62,500	61,580	99
DAVIE	16,100	15,820	98
DUPLIN	19,600	19,320	99
DURHAM	99,000	96,840	98
EDGEcombe	19,900	19,630	99
FORSYTH	134,800	133,390	99
FRANKLIN	21,400	21,140	99
GASTON	78,600	77,860	99
GATES	4,400	4,330	98
GRAHAM	3,600	3,310	92
GRANVILLE	18,900	18,740	99
GREENE	7,200	7,120	99
GUILFORD	181,600	180,310	99
HALIFAX	22,100	21,720	98
HARNETT	39,800	39,500	99
HAYWOOD	25,000	24,510	98
HENDERSON	42,200	41,550	98
HERTFORD	9,000	8,800	98
HOKE	14,900	14,670	98
HYDE	2,100	2,040	97
IREDELL	56,800	56,070	99
JACKSON	14,500	14,200	98
JOHNSTON	58,300	57,810	99
JONES	4,200	4,120	98
LEE	21,700	21,210	98
LENOIR	23,600	23,320	99
LINCOLN	27,300	27,170	100
MACON	14,300	13,810	97
MADISON	8,500	7,730	91
MARTIN	9,800	9,690	99
MCDOWELL	17,500	17,110	98
MECKLENBURG	326,900	323,500	99
MITCHELL	6,700	6,650	99
MONTGOMERY	10,300	10,130	98
MOORE	34,800	34,350	99
NASH	36,000	35,540	99
NEW HANOVER	81,600	80,770	99
NORTHAMPTON	8,700	8,480	97
ONslow	46,600	46,030	99
ORANGE	46,000	44,360	96
PAMLICO	5,200	5,140	99
PASQUOTANK	14,900	14,740	99
PENDER	19,200	18,810	98
PERQUIMANS	5,200	5,010	96
PERSON	15,200	14,910	98
PITT	58,500	57,900	99
POLK	8,400	8,310	99
RANDOLPH	54,900	54,240	99
RICHMOND	18,100	17,900	99
ROBESON	46,400	45,780	99
ROCKINGHAM	38,000	37,540	99
ROWAN	52,300	51,710	99
RUTHERFORD	26,100	25,860	99
SAMPSON	23,800	23,580	99
SCOTLAND	14,000	13,820	99
STANLY	22,700	22,590	100
STOKES	18,500	18,330	99
SURRY	29,400	29,100	99
SWAIN	5,400	5,240	97
TRANSYLVANIA	12,900	12,820	99
TYRRELL	1,500	1,450	97
UNION	61,600	60,810	99
VANCE	16,800	16,670	99
WAKE	301,900	299,060	99
WARREN	7,800	7,650	98
WASHINGTON	5,400	5,310	98
WATAUGA	16,800	16,090	96
WAYNE	43,900	43,510	99
WILKES	28,200	27,390	97
WILSON	30,200	29,940	99
YADKIN	15,200	15,020	99
YANCEY	7,900	7,590	96

State and County	Total Households	Total TV Households	%
------------------	------------------	---------------------	---

NORTH DAKOTA

ADAMS	1,100	1,080	98
BARNES	4,600	4,570	99
BENSON	2,300	2,240	97
BILLINGS	300	300	100
BOTTINEAU	2,900	2,890	100
BOWMAN	1,300	1,280	98
BURKE	900	890	99
BURLEIGH	30,800	30,550	99
CASS	56,800	55,960	99
CAVALIER	1,800	1,790	99
DICKEY	2,200	2,180	99
DMIDE	1,000	970	97
DUNN	1,300	1,280	98
EDDY	1,100	1,090	99
EMMONS	1,600	1,590	99
FOSTER	1,500	1,480	99
GOLDEN VALLEY	700	690	99
GRAND FORKS	25,100	24,850	99
GRANT	1,100	1,090	99
GRIGGS	1,100	1,090	99
HETTINGER	1,000	990	99
KIDDER	1,100	1,090	99
LA MOURE	1,800	1,790	99
LOGAN	900	890	99
MCHENRY	2,400	2,380	99
MCINTOSH	1,300	1,280	98
MCKENZIE	2,100	2,070	99
MCLEAN	3,600	3,570	99
MERCER	3,300	3,260	99
MORTON	10,400	10,300	99
MOUNTRAIL	2,600	2,570	99
NELSON	1,500	1,490	99
OLIVER	700	700	100
PEMBINA	3,400	3,270	96
PIERCE	1,800	1,770	98
RAMSEY	4,700	4,660	99
RANSOM	2,300	2,270	99
RENVILLE	1,000	1,000	100
RICHLAND	6,800	6,710	99
ROLETTE	4,700	4,590	98
SARGENT	1,700	1,670	98
SHERIDAN	600	590	98
SIOUX	1,200	1,170	98
SLOPE	300	290	97
STARK	8,900	8,830	99
STEELE	800	780	98
STUTSMAN	8,600	8,480	99
TOWNER	1,100	1,080	98
TRAILL	3,300	3,250	98
WALSH	4,800	4,760	99
WARD	22,100	21,910	99
WELLS	2,000	1,970	99
WILLIAMS	8,200	8,140	99

OHIO

ADAMS	11,300	10,950	97
ALLEN	41,100	40,600	99
ASHLAND	20,500	20,150	98
ASHTABULA	40,200	39,830	99
ATHENS	23,100	22,110	96
AUGLAIZE	18,100	18,000	99
BELMONT	28,200	28,050	99
BROWN	16,800	16,490	98
BUTLER	133,500	131,930	99
CARROLL	11,600	11,410	98
CHAMPAIGN	15,600	15,320	98
CLARK	57,000	56,570	99
CLERMONT	74,000	73,160	99
CLINTON	16,700	16,600	99
COLUMBIANA	43,200	42,450	98
COSHOCOTON	14,700	14,080	96
CRAWFORD	18,800	18,640	99
CUYAHOGA	547,200	542,330	99
DARKE	20,800	20,400	98

TV Households

State and County	Total Households	Total TV Households	%	State and County	Total Households	Total TV Households	%
DEFIANCE	15,400	15,290	99	BRYAN	15,200	14,900	98
DELAWARE	59,300	58,960	99	CADDO	11,000	10,900	99
ERIE	32,200	31,920	99	CANADIAN	37,700	37,290	99
FAIRFIELD	53,800	53,480	99	CARTER	19,000	18,730	99
FAYETTE	11,200	11,160	100	CHEROKEE	17,300	16,980	98
FRANKLIN	457,000	453,390	99	CHOCTAW	6,300	6,050	96
FULTON	16,300	16,160	99	CIMARRON	1,100	1,020	93
GALLIA	12,500	12,360	99	CLEVELAND	89,300	88,340	99
GEAUGA	34,300	33,410	97	COAL	2,200	2,130	97
GREENE	58,400	57,940	99	COMANCHE	39,800	39,290	99
GUERNSEY	16,400	16,010	98	COTTON	2,600	2,570	99
HAMILTON	332,800	329,610	99	CRAIG	5,700	5,610	98
HANCOCK	29,400	29,070	99	CREEK	26,100	25,160	96
HARDIN	12,100	11,980	99	CUSTER	9,900	9,760	99
HARRISON	6,600	6,520	99	DELAWARE	16,000	15,670	98
HENRY	11,300	11,220	99	DEWEY	1,900	1,880	99
HIGHLAND	16,700	16,480	99	ELLIS	1,800	1,710	95
HOCKING	11,500	11,200	97	GARFIELD	22,800	22,580	99
HOLMES	12,400	8,650	70	GARVIN	10,900	10,650	98
HURON	23,200	23,050	99	GRADY	19,500	19,190	98
JACKSON	13,300	13,150	99	GRANT	1,900	1,860	98
JEFFERSON	29,400	29,290	100	GREER	2,100	2,080	99
KNOX	21,900	21,730	99	HARMON	1,100	1,080	98
LAKE	94,600	94,160	100	HARPER	1,400	1,330	95
LAWRENCE	26,000	25,840	99	HASKELL	4,800	4,610	96
LICKING	61,200	60,450	99	HUGHES	5,100	5,090	100
LOGAN	18,500	18,250	99	JACKSON	9,700	9,580	99
LORAIN	114,600	114,290	100	JEFFERSON	2,500	2,450	98
LUCAS	182,200	181,050	99	JOHNSTON	3,900	3,830	98
MADISON	14,500	14,300	99	KAY	18,400	18,090	98
MAHONING	100,800	100,120	99	KINGFISHER	5,500	5,370	98
MARION	24,800	24,620	99	KIOWA	4,100	4,060	99
MEDINA	63,400	62,880	99	LATIMER	4,000	3,930	98
MEIGS	9,600	9,330	97	LE FLORE	18,700	18,270	98
MERCER	15,300	15,200	99	LINCOLN	12,400	12,270	99
MIAMI	40,900	40,430	99	LOGAN	13,700	13,410	98
MONROE	5,900	5,740	97	LOVE	3,600	3,540	98
MONTGOMERY	227,900	226,780	100	MAJOR	3,000	2,950	98
MORGAN	6,100	6,050	99	MARSHALL	6,100	6,040	99
MORROW	13,000	12,850	99	MAYES	15,500	15,200	98
MUSKINGUM	33,500	33,090	99	MCCLAINE	11,700	11,420	98
NOBLE	4,600	4,560	99	MCCURTAIN	13,300	12,790	96
OTTAWA	17,300	17,170	99	MCINTOSH	8,400	8,160	97
PAULDING	7,700	7,480	97	MURRAY	5,200	5,160	99
PERRY	13,200	13,020	99	MUSKOGEE	27,400	26,810	98
PICKAWAY	18,900	18,750	99	NOBLE	4,500	4,440	99
PIKE	10,800	10,640	99	NOWATA	4,300	4,240	99
PORTAGE	59,500	58,850	99	OKFUSKEE	4,100	3,830	93
PREBLE	16,500	16,230	98	OKLAHOMA	282,000	279,830	99
PUTNAM	12,700	12,580	99	OKMULGEE	15,400	15,200	99
RICHLAND	49,900	48,960	98	OSAGE	17,200	17,020	99
ROSS	28,500	28,220	99	OTTAWA	12,600	12,370	98
SANDUSKY	24,300	24,160	99	PAWNEE	6,500	6,420	99
SCIOTO	30,400	29,820	98	PAYNE	26,500	26,210	99
SENECA	22,300	22,080	99	PITTSBURG	17,600	17,330	98
SHELBY	18,500	18,380	99	PONTOTOC	14,200	13,960	98
STARK	151,900	150,410	99	POTTAWATOMIE	26,000	25,730	99
SUMMIT	222,600	220,980	99	PUSHMATAHA	4,800	4,520	94
TRUMBULL	88,100	87,480	99	ROGER MILLS	1,400	1,370	98
TUSCARAWAS	36,600	35,850	98	ROGERS	30,600	30,120	98
UNION	16,600	16,390	99	SEMINOLE	9,600	9,480	99
VAN WERT	11,600	11,550	100	SEQUOYAH	16,000	15,500	97
VINTON	5,300	5,170	98	STEPHENS	17,600	17,340	99
WARREN	74,800	74,270	99	TEXAS	7,000	6,890	98
WASHINGTON	25,100	24,750	99	TILLMAN	3,200	3,160	99
WAYNE	42,000	40,370	96	TULSA	231,900	229,120	99
WILLIAMS	15,200	15,050	99	WAGONER	24,500	24,100	98
WOOD	47,700	47,310	99	WASHINGTON	20,500	20,320	99
WYANOOT	9,100	9,040	99	WASHITA	4,500	4,450	99
				WOODS	3,500	3,430	98
				WOODWARD	7,400	7,320	99

OKLAHOMA

ADAIR	8,000	7,770	97
ALFALFA	2,000	1,940	97
ATOKA	5,300	5,210	98
BEAVER	2,000	1,970	99
BECKHAM	7,600	7,480	98
BLAINE	4,300	4,230	98

OREGON

BAKER	6,800	6,480	95
BENTON	32,100	30,330	94
CLACKAMAS	142,700	139,850	98
CLATSOP	15,600	14,370	92

State and County	Total Households	Total TV Households	%
COLUMBIA	18,300	17,930	98
COOS	27,500	26,320	96
CROOK	9,000	8,700	97
CURRY	10,200	9,520	93
DESCHUTES	60,000	57,790	96
DOUGLAS	42,500	40,520	95
GILLIAM	,800	,700	88
GRANT	3,100	2,810	91
HARNEY	2,900	2,420	83
HOOD RIVER	7,500	6,980	93
JACKSON	78,800	76,620	97
JEFFERSON	7,400	7,230	98
JOSEPHINE	33,800	32,230	95
KLAMATH	26,300	25,390	97
LAKE	3,200	2,780	87
LANE	139,300	134,540	97
LINCOLN	20,100	19,050	95
LINN	42,300	40,670	96
MALHEUR	10,000	9,750	98
MARION	108,200	105,400	97
MORROW	4,000	3,820	96
MULTNOMAH	283,500	273,040	96
POLK	25,800	25,170	98
SHERMAN	,700	,650	93
TILLAMOOK	10,900	10,430	96
UMATILLA	25,700	24,660	96
UNION	10,100	9,490	94
WALLOWA	3,000	2,880	96
WASCO	9,400	8,720	93
WASHINGTON	193,000	189,820	98
WHEELER	,600	,520	87
YAMHILL	31,600	30,380	96

PENNSYLVANIA

ADAMS	38,200	37,810	99
ALLEGHENY	520,600	516,900	99
ARMSTRONG	28,600	28,440	99
BEAVER	71,900	71,330	99
BEDFORD	20,300	19,770	97
BERKS	152,800	149,940	98
BLAIR	51,300	50,780	99
BRADFORD	25,000	24,490	98
BUCKS	233,900	232,290	99
BUTLER	71,000	70,560	99
CAMBRIA	59,300	58,930	99
CAMERON	2,300	2,280	99
CARBON	25,900	25,570	99
CENTRE	51,900	50,700	98
CHESTER	179,200	177,350	99
CLARION	16,100	15,820	98
CLEARFIELD	32,900	32,440	99
CLINTON	14,900	14,520	97
COLUMBIA	25,600	25,320	99
CRAWFORD	34,600	33,760	98
CUMBERLAND	89,400	88,440	99
DAUPHIN	105,200	103,730	99
DELAWARE	209,800	208,980	100
ELK	13,700	13,610	99
ERIE	108,000	107,310	99
FAYETTE	59,500	58,940	99
FOREST	2,100	2,080	99
FRANKLIN	56,000	53,610	96
FULTON	6,100	5,950	98
GREENE	15,000	14,870	99
HUNTINGDON	17,200	16,620	97
INDIANA	34,700	34,320	99
JEFFERSON	18,700	18,490	99
JUNIATA	9,000	8,850	98
LACKAWANNA	86,000	85,590	100
LANCASTER	184,400	175,620	95
LAWRENCE	36,800	36,450	99
LEBANON	50,100	48,500	97
LEHIGH	132,400	131,140	99
LUZERNE	130,200	129,420	99
LYCOMING	47,100	45,790	97
MCKEAN	17,400	16,990	98

State and County	Total Households	Total TV Households	%
MERCER	47,000	46,500	99
MIFFLIN	18,600	17,610	95
MONROE	60,400	59,280	98
MONTGOMERY	300,600	297,870	99
MONTOUR	7,100	6,950	98
NORTHAMPTON	113,900	112,270	99
NORTHUMBERLAND	38,500	37,700	98
PERRY	17,700	17,180	97
PHILADELPHIA	569,700	559,900	98
PIKE	22,300	21,950	98
POTTER	7,000	6,690	96
SCHUYLKILL	60,000	58,950	98
SNYDER	14,300	13,710	96
SOMERSET	31,000	30,540	99
SULLIVAN	2,600	2,520	97
SUSQUEHANNA	17,000	16,500	97
TIOGA	16,500	15,880	96
UNION	13,900	13,340	96
VENANGO	22,400	21,980	98
WARREN	17,100	16,790	98
WASHINGTON	84,600	84,040	99
WAYNE	20,200	19,670	97
WESTMORELAND	151,400	150,040	99
WYOMING	11,100	10,850	98
YORK	164,700	162,610	99

RHODE ISLAND

BRISTOL	19,600	19,450	99
KENT	70,800	70,430	99
NEWPORT	35,100	34,810	99
PROVIDENCE	248,800	246,510	99
WASHINGTON	50,300	49,760	99

SOUTH CAROLINA

ABBEVILLE	10,300	9,980	97
AIKEN	60,900	60,170	99
ALLENDALE	3,900	3,840	98
ANDERSON	71,900	71,060	99
BAMBERG	6,000	5,820	97
BARNWELL	9,400	9,230	98
BEAUFORT	55,400	54,540	98
BERKELEY	57,100	56,200	98
CALHOUN	6,100	6,060	99
CHARLESTON	138,500	136,780	99
CHEROKEE	21,700	21,460	99
CHESTER	12,800	12,610	99
CHESTERFIELD	17,400	17,200	99
CLARENDON	12,700	12,420	98
COLLETON	15,700	15,320	98
DARLINGTON	26,600	26,230	99
DILLON	11,700	11,550	99
DORCHESTER	44,000	43,620	99
EDGEFIELD	8,600	8,530	99
FAIRFIELD	9,500	9,350	98
FLORENCE	51,600	51,180	99
GEORGETOWN	25,400	25,030	99
GREENVILLE	166,200	164,650	99
GREENWOOD	26,800	26,550	99
HAMPTON	7,700	7,500	97
HORRY	101,900	100,260	98
JASPER	7,500	7,340	98
KERSHAW	22,800	22,490	99
LANCASTER	24,700	24,560	99
LAURENS	27,300	27,070	99
LEE	7,300	7,110	97
LEXINGTON	95,300	94,160	99
MARION	13,500	13,350	99
MARLBORO	10,300	10,170	99
MCCORMICK	3,800	3,760	99
NEWBERRY	14,900	14,690	99
OCONEE	29,900	29,390	98
ORANGEBURG	35,200	34,700	99

TV Households

State and County	Total Households	Total TV Households	%
PICKENS	43,700	43,360	99
RICHLAND	132,600	130,810	99
SALUDA	7,100	7,030	99
SPARTANBURG	106,000	104,900	99
SUMTER	39,700	39,120	99
UNION	11,800	11,710	99
WILLIAMSBURG	13,300	13,160	99
YORK	74,900	74,280	99

SOUTH DAKOTA

AURORA	1,100	1,060	96
BEADLE	6,800	6,710	99
BENNETT	1,100	1,070	97
BON HOMME	2,500	2,470	99
BROOKINGS	10,600	10,420	98
BROWN	14,700	14,590	99
BRULE	2,000	1,960	98
BUFFALO	600	570	95
BUTTE	3,700	3,610	98
CAMPBELL	600	590	98
CHARLES MIX	3,300	3,260	99
CLARK	1,400	1,350	96
CLAY	4,700	4,670	99
CODINGTON	10,600	10,490	99
CORSON	1,300	1,260	97
CUSTER	3,400	3,280	96
DAVISON	7,700	7,600	99
DAY	2,400	2,370	99
DEUEL	1,800	1,780	99
DEWEY	2,000	1,900	95
DOUGLAS	1,300	1,230	95
EDMUNDS	1,600	1,580	99
FALL RIVER	3,200	3,050	95
FAULK	900	880	98
GRANT	2,900	2,820	97
GREGORY	1,800	1,790	99
HAAKON	800	790	99
HAMLIN	2,100	2,020	96
HAND	1,300	1,260	97
HANSON	1,400	1,390	99
HARDING	500	490	98
HUGHES	6,800	6,750	99
HUTCHINSON	3,000	2,960	99
HYDE	700	680	97
JACKSON	900	880	98
JERAULD	900	890	99
JONES	400	390	98
KINGSBURY	2,300	2,270	99
LAKE	4,400	4,360	99
LAWRENCE	9,500	9,280	98
LINCOLN	13,300	13,190	99
LYMAN	1,400	1,390	99
MARSHALL	1,800	1,770	98
MCCOOK	2,300	2,290	100
MCPHERSON	1,100	1,090	99
MEADE	9,400	9,280	99
MELLETTE	700	680	97
MINER	1,100	1,090	99
MINNEHAHA	64,600	64,230	99
MOODY	2,600	2,600	100
PENNINGTON	38,000	37,500	99
PERKINS	1,300	1,270	98
POTTER	1,000	990	99
ROBERTS	3,700	3,640	98
SANBORN	1,000	990	99
SHANNON	3,200	3,080	96
SPINK	2,600	2,590	100
STANLEY	1,200	1,170	98
SULLY	600	590	98
TODD	2,800	2,500	89
TRIPP	2,400	2,360	98
TURNER	3,400	3,370	99
UNION	5,500	5,430	99
WALWORTH	2,300	2,250	98
YANKTON	8,200	8,110	99
ZIEBACH	800	760	95

State and County	Total Households	Total TV Households	%
TENNESSEE			
ANDERSON	31,000	30,690	99
BEDFORD	16,000	15,910	99
BENTON	6,900	6,730	98
BLED SOE	4,800	4,640	97
BLOUNT	48,500	47,710	98
BRADLEY	37,300	36,780	99
CAMPBELL	17,200	16,790	98
CANNON	5,300	5,150	97
CARROLL	11,600	11,370	98
CARTER	24,500	24,250	99
CHEATHAM	14,300	14,160	99
CHESTER	6,000	5,860	98
CLAIBORNE	12,800	12,550	98
CLAY	3,500	3,360	96
COCKE	14,900	14,580	98
COFFEE	20,600	20,330	99
CROCKETT	5,700	5,660	99
CUMBERLAND	22,800	22,290	98
DAVIDSON	243,500	239,900	99
DE KALB	7,500	7,400	99
DECATUR	5,000	4,710	94
DICKSON	18,000	17,700	98
DYER	15,200	15,010	99
FAYETTE	13,700	13,290	97
FENTRESS	7,200	6,400	89
FRANKLIN	16,100	15,840	98
GIBSON	19,800	19,480	98
GILES	11,900	11,610	98
GRAINGER	9,400	9,230	98
GREENE	27,800	27,470	99
GRUNDY	5,900	5,640	96
HAMBLETON	24,600	24,350	99
HAMILTON	127,800	126,700	99
HANCOCK	2,900	2,800	97
HARDEMAN	9,700	9,610	99
HARDIN	10,900	10,660	98
HAWKINS	24,000	23,650	99
HAYWOOD	7,700	7,550	98
HENDERSON	11,000	10,800	98
HENRY	13,400	13,140	98
HICKMAN	8,900	8,800	99
HOUSTON	3,200	3,160	99
HUMPHREYS	7,600	7,510	99
JACKSON	4,600	4,500	98
JEFFERSON	19,500	19,270	99
JOHNSON	7,200	7,050	98
KNOX	173,300	171,060	99
LAKE	2,100	2,070	99
LAUDERDALE	9,600	9,450	98
LAWRENCE	16,300	16,060	99
LEWIS	4,400	4,320	98
LINCOLN	13,300	13,070	98
LOUDON	18,700	18,520	99
MACON	8,500	8,380	99
MADISON	37,400	36,900	99
MARION	11,400	11,190	98
MARSHALL	11,100	10,920	98
MAURY	30,100	29,630	98
MCMINN	21,300	21,170	99
MCNAIRY	10,500	10,350	99
MEIGS	4,700	4,630	99
MONROE	17,900	17,590	98
MONTGOMERY	55,100	54,390	99
MOORE	2,400	2,360	98
MORGAN	7,400	7,080	96
OBION	13,300	13,170	99
OVERTON	8,500	8,330	98
PERRY	3,000	2,980	99
PICKETT	2,100	2,020	96
POLK	6,600	6,490	98
PUTNAM	27,300	26,790	98
RHEA	12,200	11,990	98
ROANE	22,200	21,960	99
ROBERTSON	22,900	22,670	99
RUTHERFORD	84,800	83,720	99
SCOTT	8,900	8,700	98
SEQUATCHIE	5,300	5,230	99

State and County	Total Households	Total TV Households	%	State and County	Total Households	Total TV Households	%
SEVER	33,400	32,920	99	DAWSON	4,400	4,270	97
SHELBY	348,300	343,350	99	DE WITT	7,400	7,230	98
SMITH	7,400	7,290	99	DEAF SMITH	6,300	6,120	97
STEWART	5,300	5,240	99	DELTA	2,100	2,050	98
SULLIVAN	65,100	64,640	99	DENTON	214,900	211,230	98
SUMNER	57,400	56,600	99	DICKENS	1,000	970	97
TIPTON	20,600	20,340	99	DIMITT	3,500	3,270	93
TROUSDALE	3,000	2,940	98	DONLEY	1,600	1,550	97
UNICOI	7,700	7,540	98	DUVAL	4,300	4,160	97
UNION	7,500	7,410	99	EASTLAND	7,400	7,180	97
VAN BUREN	2,200	2,160	98	ECTOR	46,300	45,790	99
WARREN	16,200	15,590	96	EDWARDS	800	750	94
WASHINGTON	48,400	47,840	99	EL PASO	229,700	226,850	99
WAYNE	6,000	5,900	98	ELLIS	46,500	45,850	99
WEAKLEY	13,500	13,360	99	ERATH	12,800	12,450	97
WHITE	10,000	9,660	97	FALLS	6,200	6,040	97
WILLIAMSON	57,900	57,580	99	FANNIN	12,200	12,030	99
WILSON	39,100	38,580	99	FAYETTE	9,300	9,110	98
TEXAS				FISHER	1,700	1,690	99
ANDERSON	16,400	15,860	97	FLOYD	2,500	2,430	97
ANDREWS	4,700	4,680	100	FOARD	600	600	100
ANGELINA	29,700	29,070	98	FORT BEND	154,200	152,180	99
ARANSAS	10,400	10,170	98	FRANKLIN	4,100	4,020	98
ARCHER	3,500	3,470	99	FREESTONE	7,100	6,950	98
ARMSTRONG	800	790	99	FRIO	4,900	4,700	96
ATASCOSA	15,000	14,720	98	GAINES	4,800	4,490	94
AUSTIN	9,900	9,600	97	GALVESTON	109,000	107,890	99
BAILEY	2,400	2,350	98	GARZA	1,700	1,680	99
BANDERA	8,100	7,810	96	GILLESPIE	9,900	9,550	96
BASTROP	25,600	25,070	98	GLASSCOCK	400	400	100
BAYLOR	1,700	1,670	98	GOLIAD	2,800	2,730	98
BEE	9,100	8,610	95	GONZALES	7,400	7,290	99
BELL	94,400	93,320	99	GRAY	8,500	8,410	99
BEXAR	549,500	538,020	98	GRAYSON	46,200	45,420	98
BLANCO	3,700	3,600	97	GREGG	44,800	44,150	99
BORDEN	300	280	93	GRIMES	8,500	8,370	98
BOSQUE	7,200	7,110	99	GUADALUPE	37,900	37,240	98
BOWIE	34,600	33,930	98	HALE	11,900	11,770	99
BRAZORIA	99,500	98,360	99	HALL	1,500	1,480	99
BRAZOS	59,000	57,730	98	HAMILTON	3,300	3,240	98
BREWSTER	3,900	3,080	79	HANSFORD	2,000	1,980	99
BRISCOE	600	590	98	HARDEMAN	1,900	1,860	98
BROOKS	2,700	2,620	97	HARDIN	19,600	19,010	97
BROWN	14,800	14,430	98	HARRIS	1,332,200	1,307,820	98
BURLESON	6,900	6,780	98	HARRISON	23,900	23,580	99
BURNET	15,900	15,680	99	HARTLEY	1,600	1,590	99
CALDWELL	12,600	12,350	98	HASKELL	2,400	2,380	99
CALHOUN	7,400	7,140	96	HAYS	45,400	44,220	97
CALLAHAN	5,400	5,320	99	HEMPHILL	1,400	1,350	96
CAMERON	114,800	111,650	97	HENDERSON	32,000	31,060	97
CAMP	4,800	4,710	98	HIDALGO	197,400	193,100	98
CARSON	2,500	2,480	99	HILL	13,400	13,040	97
CASS	12,500	12,250	98	HOCKLEY	8,300	8,180	99
CASTRO	2,500	2,480	99	HOOD	19,700	19,510	99
CHAMBERS	10,800	10,640	99	HOPKINS	13,200	12,760	97
CHEROKEE	17,400	17,040	98	HOUSTON	8,400	8,070	96
CHILDRESS	2,400	2,330	97	HOWARD	11,100	11,000	99
CLAY	4,600	4,560	99	HUDSPETH	1,100	1,070	97
COCHRAN	1,200	1,170	98	HUNT	31,400	30,910	98
COKE	1,500	1,460	97	HUTCHINSON	8,700	8,620	99
COLEMAN	3,700	3,650	99	IRION	700	660	94
COLLIN	263,300	259,820	99	JACK	3,100	3,060	99
COLLINGSWORTH	1,200	1,160	97	JACKSON	5,300	4,990	94
COLORADO	8,000	7,710	96	JASPER	13,800	13,180	96
COMAL	37,400	36,840	99	JEFF DAVIS	1,000	830	83
COMANCHE	5,400	5,150	95	JEFFERSON	91,800	90,260	98
CONCHO	1,000	960	96	JIM HOGG	1,800	1,750	97
COOKE	14,900	14,700	99	JIM WELLS	13,900	13,520	97
CORYELL	20,100	19,850	99	JOHNSON	52,500	51,810	99
COTTLE	700	680	97	JONES	5,800	5,740	99
CRANE	1,300	1,290	99	KARNES	4,500	4,420	98
CROCKETT	1,500	1,460	97	KAUFMAN	32,100	31,890	99
CROSBY	2,300	2,290	100	KENDALL	11,000	10,420	95
CULBERSON	1,000	980	98	KENEDY	100	100	100
DALLAM	2,300	2,150	93	KENT	300	290	97
DALLAS	833,000	820,670	99	KERR	19,400	18,820	97
				KIMBLE	2,000	1,940	97
				KING	100	100	100
				KINNEY	1,300	1,240	95
				KLEBERG	11,100	10,650	96

State and County	Total Households	Total TV Households	%
FRANKLIN	18,200	17,940	99
GRAND ISLE	3,200	3,170	99
LAMOILLE	10,000	9,680	97
ORANGE	11,800	11,410	97
ORLEANS	11,600	11,370	98
RUTLAND	26,600	25,770	97
WASHINGTON	25,100	24,130	96
WINDHAM	18,800	18,440	98
WINDSOR	25,100	24,010	96

VIRGINIA

ACCOMACK	15,800	15,420	98
ALBEMARLE	53,100	50,830	96
ALLEGHANY	9,700	9,420	97
AMELIA	4,700	4,640	99
AMHERST	12,500	12,280	98
APPOMATTOX	5,600	5,560	99
ARLINGTON	155,300	151,810	98
AUGUSTA	46,400	45,460	98
BATH	2,000	1,930	97
BEDFORD	29,000	28,710	99
BLAND	2,700	2,650	98
BOTETOURT	12,600	12,460	99
BRUNSWICK	6,300	6,220	99
BUCHANAN	9,900	9,730	98
BUCKINGHAM	5,700	5,560	98
CAMPBELL	48,000	47,430	99
CAROLINE	9,700	9,540	98
CARROLL	15,700	15,430	98
CHARLES CITY	2,800	2,740	98
CHARLOTTE	5,200	5,100	98
CHESTERFIELD	116,100	115,440	99
CHSPEAKE CITY	78,800	77,950	99
CLARKE	5,900	5,770	98
CRAIG	2,100	1,990	95
CULPEPER	16,200	16,060	99
CUMBERLAND	3,900	3,720	95
DICKENSON	7,100	7,010	99
DINWIDDIE	23,100	22,630	98
ESSEX	4,300	4,240	99
FAIRFAX	386,300	382,940	99
FAUQUIER	24,500	24,030	98
FLOYD	6,400	6,230	97
FLUVANNA	9,800	9,630	98
FRANKLIN	21,100	20,470	97
FREDERICK	38,100	37,670	99
GILES	7,300	7,120	98
GLOUCESTER	14,300	14,130	99
GOOCHLAND	7,600	7,390	97
GRAYSON	7,300	6,980	96
GREENE	6,500	6,250	96
GREENSVILLE	6,000	5,890	98
HALIFAX	15,100	14,750	98
HAMPTON CITY	54,600	54,230	99
HANOVER	35,800	35,370	99
HENRICO	119,200	117,900	99
HENRY	29,900	29,640	99
HIGHLAND	1,100	1,050	95
ISLE OF WIGHT	13,200	12,970	98
JAMES CITY	28,500	28,150	99
KING & QUEEN	2,900	2,830	98
KING GEORGE	7,900	7,830	99
KING WILLIAM	5,700	5,630	99
LANCASTER	5,100	4,980	98
LEE	10,600	10,290	97
LOUDOUN	97,900	96,790	99
LOUISA	12,200	11,910	98
LUNENBURG	5,100	5,000	98
MADISON	5,400	5,010	93
MATHEWS	4,000	3,890	97
MECKLENBURG	13,400	13,120	98
MIDDLESEX	4,600	4,530	98
MONTGOMERY	38,500	37,260	97
NELSON	6,500	5,970	92
NEW KENT	6,200	6,110	99
NORFOLK CITY	86,000	85,110	99
NORTHAMPTON	5,600	5,510	98
NORTHUMBERLND	5,900	5,720	97

State and County	Total Households	Total TV Households	%
NOTTOWAY	5,800	5,730	99
NWPRT NWS CTY	72,100	71,310	99
ORANGE	12,500	12,130	97
PAGE	10,100	9,900	98
PATRICK	8,300	8,100	98
PITTSYLVANIA	45,500	44,490	98
POWHATAN	9,100	8,980	99
PRINCE EDWARD	7,100	7,030	99
PRINCE GEORGE	20,600	20,490	99
PRINCE WM	143,900	143,240	100
PRTSMUTH CITY	38,400	37,970	99
PULASKI	14,900	14,740	99
RAPPAHANNOCK	2,900	2,670	92
RICHMOND	3,200	3,110	97
RICHMOND-IND	81,900	80,520	98
ROANOKE	89,400	88,460	99
ROCKBRIDGE	13,900	13,650	98
ROCKINGHAM	41,100	39,130	95
RUSSELL	12,200	11,870	97
SCOTT	10,100	9,890	98
SHENANDOAH	16,700	16,470	99
SMYTH	13,700	13,470	98
SOUTHAMPTON	10,300	10,130	98
SPOTSYLVANIA	52,400	51,310	98
STAFFORD	41,000	40,430	99
SUFFOLK CITY	30,500	29,950	98
SURRY	2,700	2,670	99
SUSSEX	4,000	3,950	99
TAZEWELL	19,000	18,610	98
VIRGINIA BCH	163,000	161,480	99
WARREN	13,800	13,510	98
WASHINGTON	30,200	29,480	98
WESTMORELAND	7,200	6,860	95
WISE	18,200	17,870	98
WYTHE	12,200	12,070	99
YORK	27,400	27,050	99

WASHINGTON

ADAMS	5,300	5,010	95
ASOTIN	8,800	8,660	98
BENTON	60,200	58,850	98
CHELAN	26,000	24,430	94
CLALLAM	30,100	28,250	94
CLARK	152,200	147,940	97
COLUMBIA	1,700	1,620	95
COWLITZ	37,900	36,840	97
DOUGLAS	12,700	12,360	97
FERRY	3,100	2,710	87
FRANKLIN	19,500	18,780	96
GARFIELD	1,000	980	98
GRANT	27,000	25,990	96
GRAYS HARBOR	27,700	25,970	94
ISLAND	31,300	30,260	97
JEFFERSON	13,000	11,780	91
KING	748,900	717,150	96
KITSAP	90,700	87,800	97
KITTITAS	14,900	13,230	89
KLICKITAT	7,900	7,070	89
LEWIS	28,300	25,850	91
LINCOLN	4,200	4,110	98
MASON	21,300	20,770	98
OKANOGAN	15,200	14,250	94
PACIFIC	9,600	9,270	97
PEND OREILLE	5,100	4,930	97
PIERCE	288,700	281,050	97
SAN JUAN	7,400	6,860	93
SKAGIT	43,100	40,700	94
SKAMANIA	4,100	3,890	95
SNOHOMISH	250,600	243,780	97
SPOKANE	175,000	170,940	98
STEVENS	16,100	14,900	93
THURSTON	92,600	88,990	96
WAHIAKUM	1,600	1,440	90
WALLA WALLA	20,800	19,620	94
WHATCOM	72,800	69,180	95
WHITMAN	16,200	15,090	93
YAKIMA	76,000	74,820	98

TV Households

State and County	Total Households	Total TV Households	%
WEST VIRGINIA			
BARBOUR	6,400	6,320	99
BERKELEY	39,200	38,890	99
BOONE	10,800	10,610	98
BRAXTON	6,000	5,740	96
BROOKE	10,300	10,170	99
CABELL	40,500	39,950	99
CALHOUN	3,100	3,030	98
CLAY	4,200	4,060	97
DODDRIDGE	2,900	2,780	96
FAYETTE	18,900	18,620	99
GILMER	2,800	2,690	96
GRANT	5,000	4,850	97
GREENBRIER	15,300	15,000	98
HAMPSHIRE	9,100	8,820	97
HANCOCK	13,400	13,310	99
HARDY	5,700	5,580	98
HARRISON	28,400	28,180	99
JACKSON	11,600	11,500	99
JEFFERSON	20,300	19,650	97
KANAWHA	84,700	83,500	99
LEWIS	7,300	7,230	99
LINCOLN	9,200	9,050	98
LOGAN	14,900	14,670	98
MARION	24,200	23,870	99
MARSHALL	13,900	13,800	99
MASON	10,800	10,680	99
MCDOWELL	10,100	9,910	98
MERCER	26,800	26,470	99
MINERAL	11,100	10,890	98
MINGO	11,300	10,970	97
MONONGALIA	34,900	34,190	98
MONROE	5,800	5,650	97
MORGAN	6,900	6,540	95
NICHOLAS	11,100	10,720	97
OHIO	18,900	18,790	99
PENDLETON	3,300	3,040	92
PLEASANTS	2,900	2,890	100
POCAHONTAS	3,800	3,580	94
PRESTON	12,400	12,140	98
PUTNAM	22,100	21,810	99
RALEIGH	32,900	32,360	98
RANDOLPH	11,500	11,230	98
RITCHIE	4,400	4,200	95
ROANE	6,300	6,150	98
SUMMERS	5,400	5,240	97
TAYLOR	6,500	6,380	98
TUCKER	2,900	2,810	97
TYLER	3,800	3,750	99
UPSHUR	9,400	9,230	98
WAYNE	17,400	17,130	98
WEBSTER	4,300	4,100	95
WETZEL	7,100	6,970	98
WIRT	2,400	2,350	98
WOOD	36,600	36,210	99
WYOMING	10,300	10,110	98

WISCONSIN

ADAMS	8,600	8,480	99
ASHLAND	6,700	6,550	98
BARRON	18,900	18,440	98
BAYFIELD	6,500	6,320	97
BROWN	95,300	94,890	100
BUFFALO	5,800	5,720	99
BURNETT	7,200	7,060	98
CALUMET	17,300	17,220	100
CHIPPEWA	23,700	23,560	99
CLARK	12,400	12,080	97
COLUMBIA	22,100	21,910	99
CRAWFORD	6,800	6,660	98
DANE	193,300	190,400	98
DODGE	33,100	32,920	99
DDOR	12,700	12,620	99
DOUGLAS	18,500	18,380	99
DUNN	15,600	15,210	98
EAU CLAIRE	37,700	37,310	99
FLORENCE	2,200	2,190	100

State and County	Total Households	Total TV Households	%
FOND DU LAC	38,900	38,740	100
FOREST	4,200	4,180	100
GRANT	19,100	18,820	99
GREEN	14,300	14,180	99
GREEN LAKE	7,900	7,840	99
IOWA	9,400	9,220	98
IRON	3,100	3,070	99
JACKSON	7,500	7,380	98
JEFFERSON	30,500	30,200	99
JUNEAU	10,600	10,480	99
KENOSHA	61,300	60,730	99
KEWAUNEE	8,200	8,160	100
LA CROSSE	43,400	43,160	99
LAFAYETTE	6,400	6,320	99
LANGLADE	8,700	8,600	99
LINCOLN	12,300	12,200	99
MANITOWOC	33,600	33,440	100
MARATHON	50,800	50,470	99
MARINETTE	18,300	18,140	99
MARQUETTE	6,400	6,290	98
MENOMINEE	1,400	1,400	100
MILWAUKEE	375,100	371,870	99
MONROE	16,600	16,320	98
OCONTO	15,400	15,170	99
ONEIDA	16,000	15,720	98
OUTAGAMIE	66,400	66,140	100
OZAUKEE	33,400	33,180	99
PEPIN	2,900	2,860	99
PIERCE	14,500	14,240	98
POLK	18,200	17,880	98
PORTAGE	26,400	26,120	99
PRICE	6,600	6,480	98
RACINE	74,700	74,450	100
RICHLAND	7,400	7,230	98
ROCK	61,700	61,110	99
RUSK	6,200	6,100	98
SAUK	23,700	23,260	98
SAWYER	7,200	6,830	95
SHAWANO	16,600	16,490	99
SHEBOYGAN	45,700	45,380	99
ST CROIX	30,600	30,340	99
TAYLOR	7,800	7,720	99
TREMPEALEAU	11,500	11,370	99
VERNON	11,400	11,110	97
VILAS	9,900	9,720	98
WALWORTH	38,200	37,760	99
WASHBURN	7,100	6,720	95
WASHINGTON	49,500	49,140	99
WAUKESHA	148,000	147,360	100
WAUPACA	20,700	20,560	99
WAUSHARA	9,900	9,700	98
WINNEBAGO	64,000	63,740	100
WOOD	31,100	30,950	100

WYOMING

ALBANY	12,900	12,430	96
BIG HORN	4,300	4,080	95
CAMPBELL	14,300	14,220	99
CARBON	6,300	6,090	97
CONVERSE	5,200	5,010	96
CROOK	2,600	2,550	98
FREMONT	14,300	13,550	95
GOSHEN	5,100	5,010	98
HOT SPRINGS	2,000	1,910	96
JOHNSON	3,400	3,230	95
LARAMIE	34,200	33,630	98
LINCOLN	6,200	5,900	95
NATRONA	29,200	28,790	99
NIobrARA	1,000	970	97
PARK	11,100	10,810	97
PLATTE	3,600	3,550	99
SHERIDAN	11,900	11,570	97
SUBLETTE	3,000	2,850	95
SWEETWATER	14,900	14,400	97
TETON	8,200	7,700	94
UINTA	7,200	6,940	96
WASHAKIE	3,200	3,140	98
WESTON	2,700	2,580	96

Television Market Rankings

Listing 210 markets according to Nielsen Designated Market Area Television Households.

Nielsen DMA, TV Household information & rank are based on the 2006 Nielsen U.S. Television Household Estimates.

New York, NY	7,366,950	1	WABC-DT (45); WABC-TV (7); WCBS-DT (56); WCBS-TV (2); WFTY-DT (23); WFTY-TV (67); WFUT-DT (53); WFUT-TV (68); WLNY-DT (57); WMBC-DT (18); WMBC-TV (63); WNBC (4); WNBC-DT (28); WNJU (47); WNJU-DT (36); WNYW (5); WNYW-DT (44); WPIX (11); WPIX-DT (33); WPXN-DT (30); WPXN-TV (31); WRNN-DT (48); WSAH (43); WTBV-DT (27); WTBV-TV (54); WWOR-DT (38); WWOR-TV (9); WXTV (41); WXTV-DT (40)
Los Angeles, CA	5,611,110	2	KABC-DT (53); KABC-TV (7); KAZA-TV (54); KBEH (63); KBEH-DT (24); KCAL-DT (43); KCAL-TV (9); KCBS-DT (60); KCBS-TV (2); KCOP-DT (66); KCOP-TV (13); KDOC-DT (32); KDOC-TV (56); KFTR-DT (47); KFTR-TV (46); KHIZ (64); KHIZ-DT (44); KJLA (57); KJLA-DT (49); KMEX-DT (35); KMEX-TV (34); KNBC (4); KNBC-DT (36); KPXN (30); KPXN-DT (38); KRCA (62); KRCA-DT (68); KSCI (18); KSCI-DT (61); KTNB-DT (23); KTNB-TV (40); KTLA-DT (31); KTLA-TV (5); KTTV (11); KTTV-DT (65); KVEA (52); KVEA-DT (39); KVMD-DT (23); KWHY-DT (42); KWHY-TV (22); KOLA (44); KOLA-DT (51)
Chicago, IL	3,455,020	3	WBBM-DT (3); WBBM-TV (2); WCIU-DT (27); WCIU-TV (26); WCPX (38); WCPX-DT (43); WFLD (32); WFLD-DT (31); WGBD-DT (53); WGBD-TV (66); WGN-DT (19); WGN-TV (9); WJYS (62); WJYS-DT (36); WLS-DT (52); WLS-TV (7); WMAQ-DT (29); WMAQ-TV (5); WPWR-DT (51); WPWR-TV (50); WSNS-DT (45); WSNS-TV (44); WWTO-DT (10); WWTO-TV (35); WXFT-DT (59); WXFT-TV (60)
Philadelphia, PA	2,941,450	4	KYW-DT (26); KYW-TV (3); WBPH-DT (9); WBPH-TV (60); WCAU (10); WCAU-DT (67); WFMZ-DT (46); WFMZ-TV (69); WGTW-DT (27); WGTW-TV (48); WMCN-DT (44); WMMG-DT (36); WMMG-TV (40); WPHL-DT (54); WPHL-TV (17); WPPX (61); WPPX-DT (31); WPSG (57); WPSG-DT (32); WPVI-DT (64); WPVI-TV (6); WTV (51); WTV-DT (25); WTXF-DT (42); WTXF-TV (29); WUVP-DT (66); WUVP-TV (65); WWSI (62); WWSI-DT (49)
San Francisco-Oakland-San Jose, CA	2,383,570	5	KBCW (44); KBCW-DT (45); KBWB (20); KBWB-DT (19); KCNS (38); KCNS-DT (39); KDTV (14); KDTV-DT (51); KFSF-DT (34); KFSF-TV (66); KFTY (50); KFTY-DT (54); KGO-DT (24); KGO-TV (7); KICU-DT (52); KICU-TV (36); KKPX (65); KKPX-DT (41); KNTV (11); KNTV-DT (12); KPDX-DT (29); KPDX-TV (5); KRON-DT (57); KRON-TV (4); KSTS (48); KSTS-DT (49); KTLN-DT (47); KTLN-TV (68); KTNC-DT (63); KTNC-TV (42); KTSF (26); KTSF-DT (27); KTVU (2); KTVU-DT (56); KUNO-DT (15); KUNO-TV (8)
Dallas-Fort Worth, TX	2,378,660	6	KDAF (33); KDAF-DT (32); KDFI (27); KDFI-DT (36); KDFW (4); KDFW-DT (35); KDTX-DT (45); KDTX-TV (58); KFWD (52); KFWD-DT (51); KLDT (55); KLDT-DT (54); KMPX (29); KMPX-DT (30); KPXD (68); KPXD-DT (42); KSTR-DT (48); KSTR-TV (49); KTAQ (47); KTAQ-DT (46); KTVT (11); KTVT-DT (19); KTXA (21); KTXA-DT (18); KUVN-DT (24); KUVN-TV (23); KXAS-DT (41); KXAS-TV (5); KXTX-DT (40); KXTX-TV (39); WFAA-DT (9); WFAA-TV (8)
Boston, MA-Manchester, NH	2,372,030	7	WBFX (68); WBFX-DT (32); WBZ-DT (30); WBZ-TV (4); WCVB-DT (20); WCVB-TV (5); WDPX (58); WDPX-DT (40); WFTX (25); WFTX-DT (31); WHDH-DT (42); WHDH-TV (7); WLVI-DT (41); WLVI-TV (56); WMFP (62); WMFP-DT (18); WMUR-DT (59); WMUR-TV (9); WNEU (60); WNEU-DT (34); WPXG (21); WPXG-DT (33); WSBK-DT (39); WSBK-TV (38); WUNI (27); WUNI-DT (29); WUTF-DT (23); WUTF-TV (66); WWDP (46); WWDP-DT (52); WZMY-DT (35); WZMY-TV (50)
Washington, DC (Hagerstown, MD)	2,272,120	8	WDCA (20); WDCA-DT (35); WDCW (50); WDCW-DT (51); WFDC-DT (15); WFDC-TV (14); WHAG-DT (55); WHAG-TV (25); WJAL (68); WJAL-DT (16); WJLA-DT (39); WJLA-TV (7); WPXW (66); WPXW-DT (43); WRC-DT (48); WRC-TV (4); WTTG (5); WTTG-DT (36); WUSA (9); WUSA-DT (34); WWPX (60); WWPX-DT (12)
Atlanta, GA	2,205,510	9	WAGA (5); WAGA-DT (27); WATL (36); WATL-DT (25); WGCL-DT (19); WGCL-TV (46); WHSG-DT (44); WHSG-TV (63); WPXA (14); WPXA-DT (51); WSB-DT (39); WSB-TV (2); WTBS (17); WTBS-DT (20); WUPA (69); WUPA-DT (43); WUVG-DT (48); WUVG-TV (34); WXIA-DT (10); WXIA-TV (11)
Houston, TX	1,982,120	10	KAZH (57); KAZH-DT (41); KFTH-DT (36); KFTH-TV (67); KHCV (39); KHCV-DT (38); KHOU-DT (31); KHOU-TV (11); KNWS-DT (52); KNWS-TV (51); KPRC-DT (35); KPRC-TV (2); KPXB (49); KPXB-DT (5); KRIV (26); KRIV-DT (27); KTBU (55); KTBU-DT (42); KTMD (47); KTMD-DT (48); KTRK-DT (32); KTRK-TV (13); KTXH (20); KTXH-DT (19); KXLN-DT (46); KXLN-TV (45); KZJL (61); KZJL-DT (44)
Detroit, MI	1,938,320	11	WADL (38); WADL-DT (39); WDIV-DT (45); WDIV-TV (4); WJBK (2); WJBK-DT (58); WKBD (50); WKBD-DT (14); WMYD (20); WMYD-DT (21); WPXD (31); WPXD-DT (33); WWJ-DT (44); WWJ-TV (62); WXYZ-DT (41); WXYZ-TV (7)
Tampa-St. Petersburg (Sarasota), FL	1,755,750	12	WCLF (22); WCLF-DT (21); WFLA-DT (7); WFLA-TV (8); WFTS-DT (29); WFTS-TV (28); WFTT-DT (47); WFTT-TV (50); WMOR-DT (19); WMOR-TV (32); WTOG (44); WTOG-DT (59); WTSP (10); WTSP-DT (24); WTTA (38); WTTA-DT (57); WTVT (13); WTVT-DT (12); WVEA-DT (25); WVEA-TV (62); WWSB (40); WWSB-DT (52); WXPX (66); WXPX-DT (42)
Phoenix (Prescott), AZ	1,725,000	13	KASW (61); KASW-DT (49); KAZT-DT (25); KAZT-TV (7); KCFG (9); KCFG-DT (32); KFPX-DT (27); KFPX-TV (13); KMOH-DT (19); KMOH-TV (6); KNAZ-DT (22); KNAZ-TV (2); KNXV-DT (56); KNXV-TV (15); KPAZ-DT (20); KPAZ-TV (21); KPHO-DT (17); KPHO-TV (5); KPNX (12); KPNX-DT (36); KPPX (51); KPPX-DT (52); KSAZ-DT (31); KSAZ-TV (10); KTAZ (39); KTVK (3); KTVK-DT (24); KTVW-DT (34); KTVW-TV (33); KUTP (45); KUTP-DT (26)
Seattle-Tacoma, WA	1,724,450	14	KBCB (24); KBCB-DT (19); KCPO (13); KCPO-DT (18); KHCV (45); KHCV-DT (44); KING-DT (48); KING-TV (5); KIRO-DT (39); KIRO-TV (7); KMYQ (22); KOMO-DT (38); KOMO-TV (4); KONG-DT (31); KONG-TV (16); KSTW (11); KSTW-DT (36); KTBW-DT (14); KTBW-TV (20); KVOS-DT (35); KVOS-TV (12); KWOG (51); KWOG-DT (50); KWXP (33); KWXP-DT (32)
Minneapolis-St. Paul, MN	1,678,430	15	KARE (11); KARE-DT (35); KCCO-DT (24); KCCO-TV (7); KCCW-DT (20); KCCW-TV (12); KFTC (26); KMSP-DT (26); KMSP-TV (9); KPXM (41); KPXM-DT (40); KRWF (43); KRWF-DT (27); KSAX (42); KSAX-DT (36); KSTC-DT (44); KSTC-TV (45); KSTP-DT (50); KSTP-TV (5); WCCO-DT (32); WCCO-TV (4); WFTC (29); WFTC-DT (21); WUCW (23); WUCW-DT (22)
Miami-Fort Lauderdale, FL	1,538,620	16	WAMI-DT (47); WAMI-TV (69); WBFS-DT (32); WBFS-TV (33); WFOR-DT (22); WFOR-TV (4); WGEN-DT (12); WGEN-TV (8); WHFT-DT (46); WHFT-TV (45); WLTV (23); WLTV-DT (24); WPLG (10); WPLG-DT (9); WPXM

Television Market Rankings

City	Rank	Population	Stations
Cleveland-Akron (Canton), OH	17	1,537,500	(35); WPXM-DT (26); WSBS-DT (3); WSBS-TV (22); WSCV (51); WSCV-DT (52); WSFL-DT (19); WSFL-TV (39); WSVN (7); WSVN-DT (8); WTVJ (6); WTVJ-DT (31)
Denver, CO	18	1,431,910	WBNX-TV (55); WDLI-DT (39); WDLI-TV (17); WEWS-DT (15); WEWS-TV (5); WGGN-DT (42); WGGN-TV (52); WJW (8); WJW-DT (31); WKYC-DT (2); WKYC-TV (3); WMFD-DT (12); WMFD-TV (68); WOAC (67); WOAC-DT (47); WOIO (19); WOIO-DT (10); WQHS-DT (34); WQHS-TV (61); WUAB (43); WUAB-DT (28); WVPX (23)
Orlando-Daytona Beach-Melbourne, FL	19	1,395,830	KCEC (50); KCEC-DT (51); KCNC-DT (35); KCNC-TV (4); KDEN (25); KDEN-DT (29); KDVR (31); KDVR-DT (32); KFCT (22); KFCT-DT (21); KMAS-DT (10); KMAS-TV (24); KMGH-DT (17); KMGH-TV (7); KPXC-DT (43); KPXC-TV (59); KREG-DT (23); KREG-TV (3); KTFD-DT (15); KTFD-TV (14); KTVD (20); KTVD-DT (19); KUPN (3); KUSA-DT (16); KUSA-TV (9); KWGN-DT (34); KWGN-TV (2); KWHD (53); KWHD-DT (46)
Sacramento-Stockton-Modesto, CA	20	1,368,680	WACX-DT (40); WESH (2); WESH-DT (11); WFTV (9); WFTV-DT (39); WKCF (18); WKCF-DT (17); WKMG-DT (58); WKMG-TV (6); WOFL (35); WOFL-DT (22); WOPX (56); WOPX-DT (48); WOTF-DT (20); WOTF-TV (43); WRBW (65); WRBW-DT (41); WRDQ (27); WRDQ-DT (14); WTGL-TV (52); WVEN-DT (49); WVEN-TV (26)
St. Louis, MO	21	1,228,980	KCRA-DT (35); KCRA-TV (3); KMAX-DT (21); KMAX-TV (31); KOVR (13); KOVR-DT (25); KQCA (58); KQCA-DT (46); KSPX (29); KSPX-DT (48); KTFK-DT (62); KTFK-TV (64); KTXL (40); KTXL-DT (55); KUVS-DT (18); KUVS-TV (19); KXTV (10); KXTV-DT (61)
Pittsburgh, PA	22	1,163,150	KDNL-DT (31); KDNL-TV (30); KMOV (4); KMOV-DT (56); KNLC (24); KNLC-DT (14); KPLR-DT (26); KPLR-TV (11); KSDK (5); KSDK-DT (35); KTVI (2); KTVI-DT (43); WPXS (13); WPXS-DT (21); WRBU (46); WRBU-DT (47)
Portland, OR	23	1,117,990	KDKA-DT (25); KDKA-TV (2); WPCB-DT (50); WPCB-TV (40); WPCW (19); WPGH-DT (43); WPGH-TV (53); WPMY (22); WPMY-DT (42); WPXI (11); WPXI-DT (48); WTAE-DT (51); WTAE-TV (4)
Baltimore, MD	24	1,097,290	KATU (2); KATU-DT (43); KGW (8); KGW-DT (46); KNMT (24); KNMT-DT (45); KOIN (6); KOIN-DT (40); KPDX (49); KPDX-DT (48); KPOU (16); KPTV (12); KPTV-DT (30); KPXG (22); KPXG-DT (4); KRCW-DT (33); KRCW-TV (32)
Indianapolis, IN	25	1,060,550	WBAL-DT (59); WBAL-TV (11); WBFF (45); WBFF-DT (46); WJZ-DT (38); WJZ-TV (13); WMAR-DT (52); WMAR-TV (2); WNUV (54); WNUV-DT (40); WUTB (24); WUTB-DT (41)
Charlotte, NC	26	1,045,240	WCLJ-DT (56); WCLJ-TV (42); WHMB-DT (16); WHMB-TV (40); WIPX (63); WIPX-DT (27); WISH-DT (9); WISH-TV (8); WNDY-DT (32); WNDY-TV (23); WRTV (6); WRTV-DT (25); WTHR (13); WTHR-DT (46); WTTK (29); WTTK-DT (54); WTTV (4); WTTV-DT (48); WXIN (59); WXIN-DT (45)
San Diego, CA	27	1,030,020	WAXN-DT (50); WAXN-TV (64); WBTB (3); WBTB-DT (23); WCCB (18); WCCB-DT (27); WCNC-DT (22); WCNC-TV (36); WHKY-DT (40); WHKY-TV (14); WJZY (46); WJZY-DT (47); WMYT-DT (39); WMYT-TV (55); WSOC-DT (34); WSOC-TV (9)
Hartford & New Haven, CT	28	1,014,630	KFMB-DT (55); KFMB-TV (8); KGTV (10); KGTV-DT (25); KNSD (39); KNSD-DT (40); KSWB-DT (19); KSWB-TV (69); KUSI-DT (18); KUSI-TV (51)
Raleigh-Durham (Fayetteville), NC	29	1,006,330	WCTX (59); WCTX-DT (39); WFSB (3); WFSB-DT (33); WHPX (26); WHPX-DT (34); WVIC-DT (5); WVIC-TV (61); WTNH (8); WTNH-DT (10); WTXN (20); WTXN-DT (12); WUJN (18); WUJN-DT (46); WTVT (30); WTVT-DT (35)
Nashville, TN	30	944,100	WFPX (62); WFPX-DT (36); WLFL (22); WLFL-DT (57); WNCN (17); WNCN-DT (55); WRAL-DT (53); WRAL-TV (5); WRAY-DT (42); WRAY-TV (30); WRZA (50); WRZA-DT (49); WRDC (28); WRDC-DT (27); WRPX (47); WRPX-DT (15); WTVB (11); WTVB-DT (52); WUVC-DT (38); WUVC-TV (40)
Kansas City, MO	31	913,280	WHTN (39); WHTN-DT (38); WJFB (66); WJFB-DT (44); WKRN-DT (27); WKRN-TV (2); WNAB (58); WNAB-DT (23); WNPX (28); WNPX-DT (36); WPGD-DT (51); WPGD-TV (50); WSMV-DT (10); WSMV-TV (4); WTVF (5); WTVF-DT (56); WUXP-DT (21); WUXP-TV (30); WZTV (17); WZTV-DT (15)
Columbus, OH	32	898,030	KCTV (5); KCTV-DT (24); KCWE (29); KCWE-DT (31); KMBC-DT (7); KMBC-TV (9); KMCI (38); KMCI-DT (36); KPXE (50); KPXE-DT (51); KSHB-DT (42); KSHB-TV (41); KSMO-DT (47); KSMO-TV (62); WDAF-DT (34); WDAF-TV (4)
Cincinnati, OH	33	886,910	WBNS-DT (21); WBNS-TV (10); WCMH-DT (14); WCMH-TV (4); WSFJ-DT (24); WSFJ-TV (51); WSYX (6); WSYX-DT (13); WTTE (28); WTTE-DT (36); WWHO (53); WWHO-DT (46)
Milwaukee, WI	34	882,990	WCPO-DT (10); WCPO-TV (9); WKRC-DT (31); WKRC-TV (12); WLWT (5); WLWT-DT (35); WSTR-DT (33); WSTR-TV (64); WXXD-DT (29); WXXD-TV (19)
Salt Lake City, UT	35	839,170	WCGV-DT (25); WCGV-TV (24); WDJT-DT (46); WDJT-TV (58); WISN-DT (34); WISN-TV (12); WITI (6); WITI-DT (33); WJJA (49); WJJA-DT (48); WPXE (55); WPXE-DT (40); WTMJ-DT (28); WTMJ-TV (4); WVVC-DT (22); WVVC-TV (30); WVTV (18); WVTV-DT (61); WWRS-DT (43); WWRS-TV (52)
Greenville-Spartanburg-Anderson, SC-Asheville, NC	36	826,290	KCBU-DT (3); KCSG (4); KCSG-DT (14); KENV (10); KJZZ-DT (46); KJZZ-TV (14); KPNZ (24); KSL-DT (38); KSL-TV (5); KSTU (13); KSTU-DT (28); KTMW (20); KTVX (4); KTVX-DT (40); KUCW (30); KUCW-DT (48); KUPX (16); KUPX-DT (28); KUSG (12); KUSG-DT (9); KUTV (12); KUTH (32); KUTV (2); KUTV-DT (34); KVMN (3)
San Antonio, TX	37	774,470	WGGG-DT (35); WGGG-TV (16); WHNS (21); WHNS-DT (57); WLOS (13); WLOS-DT (56); WMYA-DT (14); WMYA-TV (40); WNEG-TV (32); WSPA-DT (53); WSPA-TV (7); WYCW (62); WYCW-DT (45); WYFF (4); WYFF-DT (59)
West Palm Beach-Fort Pierce, FL	38	772,140	KABB (29); KABB-DT (30); KCWX (2); KENS-DT (55); KENS-TV (5); KMYS (35); KMYS-DT (32); KPXL (26); KSAT-DT (48); KSAT-TV (12); KTRG (10); KVAW (16); KVAW-DT (18); KVDA (60); KVDA-DT (38); KWEX-DT (39); KWEX-TV (41); WDAI-DT (58); WDAI-TV (4)
Grand Rapids-Kalamazoo-Battle Creek, MI	39	734,670	WFGC (61); WFGC-DT (49); WFLX (29); WFLX-DT (28); WHDT-DT (59); WPBF (25); WPBF-DT (16); WPEC (12); WPEC-DT (13); WPPT (5); WPPT-DT (55); WPXP (67); WPXP-DT (36); WTVX (34); WTVX-DT (50)
Birmingham (Anniston & Tuscaloosa), AL	40	723,210	WLLA (64); WOOD-DT (7); WOOD-TV (8); WOTV (41); WOTV-DT (20); WTLJ (54); WTLJ-DT (24); WMMT (3); WMMT-DT (2); WXXM (17); WXXM-DT (19); WZPX (43); WZPX-DT (44); WZZM-DT (39); WZZM-TV (13)
Harrisburg-Lancaster-Lebanon-York, PA	41	713,960	WABM (68); WABM-DT (36); WBRC (6); WBRC-DT (50); WCFT-DT (5); WCFT-TV (33); WDBB (17); WDBB-DT (18); WIAT (42); WIAT-DT (30); WJSU-TV (40); WPXH (44); WPXH-DT (45); WTJP-DT (26); WTJP-TV (60); WTTD (21); WTTD-DT (28); WUOA (23); WVTM-DT (52); WVTM-TV (13)
Norfolk-Portsmouth-Newport News, VA	42	712,790	WGAL (8); WGAL-DT (58); WGCN-DT (30); WGCN-TV (49); WHP-DT (4); WHP-TV (21); WHTM-DT (10); WHTM-TV (27); WLYH-DT (23); WLYH-TV (15); WPMT (43); WPMT-DT (47)
Las Vegas, NV	43	671,630	WAVY-DT (31); WAVY-TV (10); WGNT (27); WGNT-DT (50); WHRE (21); WPXV (49); WPXV-DT (46); WSKY-TV (4); WTKR (3); WTKR-DT (40); WTVZ-DT (38); WTVZ-TV (33); WVBT (43); WVBT-DT (29); WVEC-DT (41); WVEC-TV (13)
Memphis, TN	44	664,290	KBLR (39); KBLR-DT (40); KEGS (7); KINC (15); KINC-DT (16); KLAS-DT (7); KLAS-TV (8); KMCC (34); KMCC-DT (32); KTNV (13); KTNV-DT (12); KVBC (3); KVBC-DT (2); KVCW (33); KVCW-DT (29); KVMY (21); KVMY-DT (22); KVVU-DT (24); KVVU-TV (5)
			WBUY-DT (41); WBUY-TV (40); WHBQ-DT (53); WHBQ-TV (13); WLMT (30); WLMT-DT (31); WMC-DT (52); WMC-TV (5); WPTY-DT (25); WPTY-TV (24); WPXX-DT (51); WPXX-TV (50); WREG-DT (28); WREG-TV (3)

Television Market Rankings

Albuquerque-Santa Fe, NM	662,380	45	KASA-DT (27); KASA-TV (2); KASY-DT (45); KASY-TV (50); KBIM-DT (41); KBIM-TV (10); KCHF (11); KCHF-DT (10); KLUZ-DT (42); KLUZ-TV (41); KNAT-DT (24); KNAT-TV (23); KOAT-DT (21); KOAT-TV (7); KOB-DT (26); KOB-TV (12); KOB-DT (17); KOBG-TV (6); KOB-TV (8); KOB-TV (38); KOB-TV (4); KOCT (6); KOCT-DT (19); KOFT-DT (8); KOVT (10); KOVT-DT (12); KREZ-DT (15); KREZ-TV (6); KRPV (27); KRPV-DT (28); KRQE (13); KRQE-DT (16); KRWB-TV (21); KTEL-TV (25); KTFQ-TV (14); KTLN-TV (33); KUPT (29); KUPT-DT (16); KWBO (19); KWBO-DT (29)
Oklahoma City, OK	662,380	45	KAUT-DT (40); KAUT-TV (43); KFOR-DT (27); KFOR-TV (4); KOCB (34); KOCB-DT (33); KOCM (46); KOCO-DT (7); KOCO-TV (5); KOKH-DT (24); KOKH-TV (25); KOPX (62); KOPX-DT (50); KSBI (52); KSBI-DT (51); KTBO-DT (15); KTBO-TV (14); KTUZ-DT (29); KTUZ-TV (30); KUOK (35); KWTW (9); KWTW-DT (39)
Greensboro-High Point-Winston Salem, NC	660,570	47	WCWG (20); WCWG-DT (19); WFMY-DT (51); WFMY-TV (2); WGHP (8); WGHP-DT (35); WGPX (16); WGPX-DT (14); WLXI-DT (43); WLXI-TV (61); WMYV (48); WMYV-DT (33); WXII-DT (31); WXII-TV (12); WXLV-DT (29); WXLV-TV (45)
Louisville, KY	648,190	48	WAVE (3); WAVE-DT (47); WBKI-DT (19); WBKI-TV (34); WBNA (21); WBNA-DT (8); WDRB (41); WDRB-DT (49); WHAS-DT (55); WHAS-TV (11); WLKY-DT (26); WLKY-TV (32); WMYO (58); WMYO-DT (51)
Buffalo, NY	639,990	49	WGRZ-DT (33); WGRZ-TV (2); WIVB-DT (39); WIVB-TV (4); WKBW-DT (38); WKBW-TV (7); WNGS (67); WNLO (23); WNLO-DT (32); WNYB (26); WNYB-DT (27); WNYO-DT (34); WNYO-TV (49); WPXJ-TV (51); WSYR-DT (17); WUTV (29); WUTV-DT (14)
Jacksonville, FL	639,110	50	WAWS (30); WAWS-DT (32); WCWJ (17); WCWJ-DT (34); WJXT (4); WJXT-DT (42); WJXX (25); WJXX-DT (10); WPXC-DT (24); WPXC-TV (21); WTEV-DT (19); WTEV-TV (47); WTLV (12); WTLV-DT (13)
Providence, RI-New Bedford, MA	633,950	51	WJAR (10); WJAR-DT (51); WLNE-DT (49); WLNE-TV (6); WLWC (28); WLWC-DT (22); WNAC-DT (54); WNAC-TV (64); WPRI-DT (13); WPRI-TV (12); WPXQ (69); WPXQ-DT (17)
Austin, TX	602,340	52	KAKW-DT (13); KAKW-TV (62); KEYE-DT (43); KEYE-TV (42); KNVA (54); KNVA-DT (49); KTBC (7); KTBC-DT (56); KVUE (24); KVUE-DT (33); KXAM-DT (27); KXAM-TV (14); KXAN-DT (21); KXAN-TV (36)
Wilkes Barre-Scranton, PA	590,170	53	WBRE-DT (11); WBRE-TV (28); WNEP-DT (49); WNEP-TV (16); WOLF-DT (45); WOLF-TV (56); WQMY (53); WQPX (64); WQPX-DT (32); WSWB (38); WSWB-DT (31); WYOU (22); WYOU-DT (13)
New Orleans, LA	566,960	54	WDSU (6); WGNB (26); WGNB-DT (15); WHNO (20); WHNO-DT (21); WNOL-DT (40); WNOL-TV (38); WPXL (49); WPXL-DT (50); WUPL (54); WUPL-DT (24); WVUE (8); WVUE-DT (29); WWL-DT (36); WWL-TV (4)
Fresno-Visalia, CA	557,380	55	KAIL (53); KAIL-DT (7); KFRE-DT (36); KFRE-TV (59); KFSN-DT (9); KFSN-TV (30); KFTV (21); KFTV-DT (20); KGMC (43); KGMC-DT (44); KGPE (47); KGPE-DT (34); KMPH-DT (28); KMPH-TV (26); KNSO (51); KNSO-DT (5); KSEE (24); KSEE-DT (38); KTFE-DT (48); KTFE-TV (61)
Albany-Schenectady-Troy, NY	554,970	56	WCDC-DT (36); WCDC-TV (19); WCWN (45); WCWN-DT (43); WNYA (51); WNYT (13); WNYT-DT (12); WRGB (6); WRGB-DT (39); WTEN (10); WTEN-DT (26); WXXA-DT (7); WXXA-TV (23); WYPX (55); WYPX-DT (50)
Little Rock-Pine Bluff, AR	539,900	57	KARK-DT (32); KARK-TV (4); KASN (38); KASN-DT (39); KATV (7); KATV-DT (22); KKYK-DT (49); KLRT-DT (30); KLRT-TV (16); KTHV (11); KTHV-DT (12); KVTH (26); KVTH-DT (24); KWBF (42); KWBF-DT (44)
Dayton, OH	531,120	58	WBDT (26); WBDT-DT (18); WDTN (2); WDTN-DT (50); WHIO-DT (41); WHIO-TV (7); WKEF (22); WKEF-DT (51); WKOI-DT (39); WKOI-TV (43); WRGT-DT (30); WRGT-TV (45)
Mobile, AL-Pensacola (Fort Walton Beach), FL	524,200	59	WALA-DT (9); WALA-TV (10); WAWD (58); WAWD-DT (49); WBPB (55); WEAR-DT (17); WEAR-TV (3); WFBD-DT (48); WFGX (35); WFGX-DT (50); WHBR (33); WHBR-DT (34); WJTC (44); WJTC-DT (45); WKRG-DT (27); WKRG-TV (5); WMPV-DT (20); WMPV-TV (21); WPAN (53); WPAN-DT (40); WPMI-DT (47); WPMI-TV (15)
Knoxville, TN	523,010	60	WAGV (44); WAGV-DT (33); WATE-DT (26); WATE-TV (6); WBIR-DT (31); WBIR-TV (10); WBXX-DT (50); WBXX-TV (20); WMAK-DT (7); WPXK (54); WPXK-DT (23); WTNZ (43); WTNZ-DT (34); WWL (48); WWL-DT (30); WWL-TV (8)
Richmond-Petersburg, VA	517,800	61	WRIC-DT (22); WRIC-TV (8); WRLH-DT (26); WRLH-TV (35); WTVR-DT (25); WTVR-TV (6); WUPV (65); WUPV-DT (47); WWBT (12); WWBT-DT (54)
Tulsa, OK	513,090	62	KDOR-DT (15); KDOR-TV (17); KGEB (53); KGEB-DT (49); KJRH (2); KJRH-DT (56); KMYT-DT (42); KMYT-TV (41); KOKI-DT (22); KOKI-TV (23); KOTV (6); KOTV-DT (55); KQCW (19); KTPX (44); KTPX-DT (28); KTUL (8); KTUL-DT (58); KWHB (47); KWHB-DT (48)
Lexington, KY	483,520	63	WDKY-DT (4); WDKY-TV (56); WKYT-DT (13); WKYT-TV (27); WLEX-TV (18); WLJC-DT (7); WLJC-TV (65); WTVQ-DT (40); WTVQ-TV (36); WUPX-DT (21); WUPX-TV (67); WYMT-DT (12); WYMT-TV (57)
Fort Myers-Naples, FL	479,130	64	WBBH-DT (15); WBBH-TV (20); WFTX (36); WFTX-DT (35); WINK-DT (9); WINK-TV (11); WRXY-DT (33); WRXY-TV (49); WTVK (46); WTVK-DT (45); WZVN-DT (41); WZVN-TV (26)
Charleston-Huntington, WV	477,040	65	WCHS-DT (41); WCHS-TV (8); WLPX-DT (39); WLPX-TV (29); WOWK-DT (47); WOWK-TV (13); WQCW (30); WQCW-DT (17); WSAZ-DT (23); WSAZ-TV (3); WTSF (61); WTSF-DT (44); WVAH-DT (19); WVAH-TV (11)
Flint-Saginaw-Bay City, MI	474,430	66	WAQP (49); WBSF (46); WEYI-DT (30); WEYI-TV (25); WJRT-DT (36); WJRT-TV (12); WNEM-DT (22); WNEM-TV (5); WSMH (66)
Wichita-Hutchinson, KS	445,860	67	KAAS-DT (17); KAAS-TV (18); KAKE-DT (21); KAKE-TV (10); KBSD-TV (6); KBSH-TV (7); KBSL-TV (10); KLBV (4); KLBV-DT (17); KMTW (36); KMTW-DT (35); KOCW (14); KSAS-DT (26); KSAS-TV (24); KSCW (33); KSCW-DT (31); KSNC (2); KSNC-DT (22); KSNB (11); KSNB-DT (16); KSNK (8); KSNK-DT (12); KSNW (3); KSNW-DT (45); KUPK-DT (18); KUPK-TV (13); KWCH-DT (19); KWCH-TV (12)
Roanoke-Lynchburg, VA	445,840	68	WDBJ (7); WDBJ-DT (18); WDRL-DT (41); WDRL-TV (24); WFXR-DT (17); WFXR-TV (27); WPXR (38); WPXR-DT (36); WSET-DT (34); WSET-TV (13); WSLS-DT (30); WSLS-TV (10); WWCW (21); WWCW-DT (20)
Green Bay-Appleton, WI	434,760	69	WACY (32); WACY-DT (27); WBAY-DT (23); WBAY-TV (2); WFRV-DT (39); WFRV-TV (5); WGBA (26); WGBA-DT (41); WIWB (14); WIWB-DT (21); WLUK-DT (51); WLUK-TV (11); WWAZ-DT (44); WWAZ-TV (68)
Tucson (Sierra Vista), AZ	433,310	70	KFTU-TV (3); KGUN (9); KGUN-DT (35); KHRR (40); KHRR-DT (42); KMSB-DT (25); KMSB-TV (11); KOLD-DT (32); KOLD-TV (13); KTTU-DT (19); KTTU-TV (18); KUVE-DT (47); KUVE-TV (46); KVOA (4); KVOA-DT (23); KWBA (58); KWBA-DT (44)
Toledo, OH	425,820	71	WLMB (40); WLMB-DT (5); WNWO-DT (49); WNWO-TV (24); WTOL (11); WTOL-DT (17); WTVG (13); WTVG-DT (19); WUPW (36); WUPW-DT (46)
Honolulu, HI	419,160	72	KAHH-DT (27); KAHH-TV (26); KAIL-TV (7); KBFD (32); KBFD-DT (33); KFVE (5); KFVE-DT (23); KGMB (9); KGMB-DT (8); KGMV (3); KGMV-TV (9); KHAW-DT (21); KHAW-TV (11); KHBC-DT (22); KHBC-TV (2); KHNL (13); KHNL-DT (35); KHON-DT (8); KHON-TV (2); KHVO (13); KHVO-DT (18); KIKU (20); KIKU-DT (19); KITV (4); KITV-DT (40); KKAI (50); KLEI (6); KLEI-DT (25); KMAU (12); KMAU-DT (29); KOGG (15); KOGG-DT (66); KPXO (66); KPXO-DT (41); KWHE (14); KWHE-DT (31); KWHH (14); KWHH-DT (23); KWHM (21)
Des Moines-Ames, IA	417,900	73	KCCI (8); KCCI-DT (31); KCWI-TV (23); KDSM-DT (16); KDSM-TV (17); KFPX (39); WHO-DT (19); WHO-TV (13); WOI-DT (59); WOI-TV (5)
Portland-Auburn, ME	409,180	74	WCSE (6); WCSE-DT (44); WGME-DT (38); WGME-TV (13); WMTW-DT (46); WMTW-TV (8); WPFO (23); WPME (35); WPME-DT (28); WPXT (51); WPXT-DT (43)

Television Market Rankings


Omaha, NE	403,560	75	KETV (7); KETV-DT (20); KMTV (3); KMTV-DT (45); KPTM (42); KPTM-DT (43); KXVO (15); KXVO-DT (38); WQWT-DT (22); WQWT-TV (6)
Springfield, MO	402,310	76	KOLR (10); KOLR-DT (52); KSFX-DT (28); KSFX-TV (27); KSPR (33); KSPR-DT (19); KWBM (31); KYTV (3); KYTV-DT (44)
Spokane, WA	395,490	77	KAYU-DT (30); KAYU-TV (28); KGPX (34); KHQ-DT (15); KHQ-TV (6); KQUP (24); KREM-DT (20); KREM-TV (2); KSKN (22); KSKN-DT (36); KOLY-DT (13); KOLY-TV (4)
Rochester, NY	392,630	78	WHAM-DT (59); WHAM-TV (13); WHEC-DT (58); WHEC-TV (10); WROC-DT (45); WROC-TV (8); WUHF (31); WUHF-DT (28)
Syracuse, NY	386,940	79	WNY (52); WNY-DT (44); WNY-TV (43); WSPX-TV (56); WSTM-DT (54); WSTM-TV (3); WSYR-TV (9); WSYT (68); WSYT-DT (19); WTVH (5); WTVH-DT (47)
Paducah, KY-Cape Girardeau-Harrisburg, MO-Mount Vernon, IL	384,510	80	KBSI (23); KBSI-DT (22); KFVS-DT (57); KFVS-TV (12); KPOB-TV (15); WDKA (49); WDKA-DT (50); WPSD-DT (32); WPSD-TV (6); WSIL-DT (34); WSIL-TV (3); WTCT (27); WTCT-DT (17)
Shreveport, LA	381,200	81	KMSS-DT (34); KMSS-TV (33); KPXJ-DT (21); KSHV (45); KSHV-DT (44); KSLA-DT (17); KSLA-TV (12); KTAL-DT (15); KTAL-TV (6); KTBS-DT (28); KTBS-TV (3)
Champaign & Springfield-Decatur, IL	378,150	82	WAND (17); WAND-DT (18); WBUI (23); WBUI-DT (22); WCCU (27); WCCU-DT (26); WCFN (49); WCFN-DT (53); WCIA (3); WCIA-DT (48); WICD (15); WICD-DT (41); WICS (20); WICS-DT (42); WRSP-DT (44); WRSP-TV (55)
Columbia, SC	377,940	83	WACH (57); WACH-DT (48); WIS (10); WIS-DT (41); WKTC (63); WKTC-DT (39); WLTX (19); WLTX-DT (17); WOLO-DT (8); WOLO-TV (25); WZRB (47)
Huntsville-Decatur (Florence), AL	375,270	84	WAAY-DT (32); WAAY-TV (31); WAFF (48); WAFF-DT (49); WHDF (15); WHDF-DT (14); WHNT-DT (59); WHNT-TV (19); WYLE (26); WYLE-DT (20); WZDX (54); WZDX-DT (41)
Madison, WI	369,220	85	WBUW (57); WBUW-DT (32); WISC-DT (50); WISC-TV (3); WKOW-DT (26); WKOW-TV (27); WMSN-DT (11); WMSN-TV (47); WMTV (15); WMTV-DT (19)
Chattanooga, TN	347,380	86	WDEF-DT (47); WDEF-TV (12); WDSI-DT (40); WDSI-TV (61); WELF-DT (16); WELF-TV (23); WFLI-DT (42); WFLI-TV (53); WRCB-DT (13); WRCB-TV (3); WTVC (9); WTVC-DT (35)
Jackson, MS	343,550	87	WAPT (16); WAPT-DT (21); WDBD (40); WDBD-DT (41); WJTV (12); WJTV-DT (52); WLBT (3); WLBT-DT (9); WRBJ (34); WUFJ (35)
South Bend-Elkhart, IN	334,370	88	WHME-DT (48); WHME-TV (46); WNDU-DT (42); WNDU-TV (16); WSBT-DT (30); WSBT-TV (22); WSJV (28); WSJV-DT (58)
Cedar Rapids-Waterloo-Iowa City-Dubuque, IA	333,270	89	KCRG-DT (52); KCRG-TV (9); KFXA (28); KFXA-DT (27); KFXB (40); KFXB-DT (43); KGAN (2); KGAN-DT (51); KPXR (48); KPXR-DT (47); KWKB (20); KWKB-DT (25); KWWF (22); KWWL (7); KWWL-DT (55)
Burlington, VT-Plattsburgh, NY	327,480	90	WCAX-TV (3); WFFF-TV (44); WNNE (31); WNNE-DT (25); WPTZ (5); WVMY (22)
Harlingen-Weslaco-Brownsville-McAllen, TX	327,070	91	KGBT-DT (31); KGBT-TV (4); KNVO (48); KNVO-DT (49); KRGV-DT (13); KRGV-TV (5); KTLM (40); KTLM-DT (20); KVEO (23); KVEO-DT (24)
Tri-Cities (Bristol, VA-Kingsport-Johnson City, TN)	326,560	92	WCYB-DT (28); WCYB-TV (5); WEMT (39); WEMT-DT (38); WJHL-DT (58); WJHL-TV (11); WKPT-DT (27); WKPT-TV (19); WLFJ (68); WLFJ-DT (49)
Baton Rouge, LA	322,540	93	WAFB (9); WAFB-DT (46); WBRZ-DT (13); WBRZ-TV (2); WGMB (44); WGMB-DT (45); WVLA (33); WVLA-DT (34)
Colorado Springs-Pueblo, CO	316,630	94	KKTV (11); KKTV-DT (10); KOAA-TV (5); KRDO-DT (24); KRDO-TV (13); KXRM-DT (22); KXRM-TV (21)
Waco-Temple-Bryan, TX	311,690	95	KBTX-DT (59); KBTX-TV (3); KCEN-DT (9); KCEN-TV (6); KWKT (44); KWKT-DT (57); KWTX-DT (53); KWTX-TV (10); KXXV (25); KXXV-DT (26); KYLE (28); KYLE-DT (29)
Davenport, IA-Rock Island-Moline, IL	308,360	96	KGCW-DT (41); KGCW-TV (26); KLJB-DT (49); KLJB-TV (18); KWQC-DT (56); KWQC-TV (6); WHBF-DT (58); WHBF-TV (4); WQAD-DT (38); WQAD-TV (8)
Savannah, GA	298,130	97	WGSB (34); WGSB-DT (35); WJCL (22); WJCL-DT (23); WSAV-DT (39); WSAV-TV (3); WTGS (28); WTGS-DT (27); WTOG-DT (15); WTOG-TV (11)
Johnstown-Altoona, PA	294,160	98	WATM-DT (24); WATM-TV (23); WJAC-DT (34); WJAC-TV (6); WKBS-DT (46); WKBS-TV (47); WTAJ-DT (32); WTAJ-TV (10); WWCP-DT (29); WWCP-TV (8)
El Paso, TX-Las Cruces, NM	293,700	99	KDBC-DT (18); KDBC-TV (4); KFOX-DT (15); KFOX-TV (14); KINT-DT (25); KINT-TV (26); KTDO (48); KTDO-DT (47); KTFN (65); KTFN-DT (51); KTSM-DT (16); KTSM-TV (9); KVIA-DT (17); KVIA-TV (7)
Charleston, SC	290,110	100	WCBD-DT (50); WCBD-TV (2); WCIV (4); WCIV-DT (34); WCSC-DT (52); WCSC-TV (5); WMMP (36); WMMP-DT (35); WTAT-DT (40); WTAT-TV (24)
Evansville, IN	289,730	101	WAZE-DT (20); WAZE-TV (19); WEHT (25); WEHT-DT (59); WEVV (44); WEVV-DT (45); WFIE (14); WFIE-DT (46); WTVW (7); WTVW-DT (28)
Fort Smith-Fayetteville-Springdale-Rogers, AR	280,510	102	KFSM-DT (18); KFSM-TV (5); KFTA-DT (27); KFTA-TV (24); KHBS (40); KHBS-DT (21); KHOG-DT (15); KHOG-TV (29); KNWA-DT (50); KNWA-TV (51); KPBI (34); KSNB-DT (39); KSNB-TV (57)
Youngstown, OH	276,550	103	WFMJ-DT (20); WFMJ-TV (21); WKBN-DT (41); WKBN-TV (27); WYTV (33); WYTV-DT (36)
Lincoln & Hastings-Keamey, NE	275,970	104	KCWL-TV (51); KGIN (11); KGIN-DT (32); KHAS-DT (21); KHAS-TV (5); KHGI-DT (36); KHGI-TV (13); KLKN (8); KLKN-DT (31); KOLN (10); KOLN-DT (25); KSNB-DT (34); KSNB-TV (4); KTVG (17); KTVG-DT (19)
Myrtle Beach-Florence, SC	272,340	105	WBTW (13); WBTW-DT (56); WFXB (43); WFXB-DT (18); WPDE-DT (16); WPDE-TV (15); WWMB (21); WWMB-DT (20)
Fort Wayne, IN	271,550	106	WANE-DT (4); WANE-TV (15); WFFT-DT (36); WFFT-TV (55); WINM (63); WINM-DT (12); WISE-DT (19); WISE-TV (33); WPTA (21); WPTA-DT (24)
Greenville-New Bern-Washington, NC	270,420	107	WCTI-DT (48); WCTI-TV (12); WEPX (38); WFXI (8); WFXI-DT (24); WITN-DT (32); WITN-TV (7); WNCT-DT (10); WNCT-TV (9); WPXU-DT (34); WPXU-TV (35); WYDO (14)
Tallahassee, FL-Thomasville, GA	266,210	108	WCTV (6); WCTV-DT (46); WFXU (57); WTLF-DT (24); WTLH (49); WTLH-DT (50); WTWC-DT (2); WTWC-TV (40); WTXL-DT (22); WTXL-TV (27)
Springfield-Holyoke, MA	264,480	109	WGGB-DT (55); WGGB-TV (40); WWLP (22); WWLP-DT (11)
Reno, NV	261,250	110	KAME-DT (22); KAME-TV (21); KOLO-DT (9); KOLO-TV (8); KREN-DT (26); KREN-TV (27); KRNV (4); KRNV-DT (7); KRXX-DT (44); KRXX-TV (11); KTVN (2); KTVN-DT (13); KWNV (7)
Tyler-Longview (Lufkin & Nacogdoches), TX	258,860	111	KCEB (54); KETK-DT (22); KETK-TV (56); KFXK (51); KFXK-DT (31); KLTV (7); KLTV-DT (10); KTRE (9); KTRE-DT (11); KYTX (19); KYTX-DT (18)
Lansing, MI	256,190	112	WHTV (18); WILX-DT (57); WILX-TV (10); WLAJ (53); WLAJ-DT (51); WLNS-DT (59); WLNS-TV (6); WSYM-DT (38); WSYM-TV (47)
Traverse City-Cadillac, MI	248,680	113	WFOQ-DT (47); WFOQ-TV (33); WFUP (45); WGTQ (8); WGTU (29); WGTU-DT (31); WPBN-DT (50); WPBN-TV (7); WTOM-DT (35); WTOM-TV (4); WWTV (9); WWTV-DT (40); WWUP-DT (49); WWUP-TV (10)
Augusta, GA	247,450	114	WAGT (26); WAGT-DT (30); WFXG (54); WFXG-DT (51); WJBF (6); WJBF-DT (42); WRDW-DT (31); WRDW-TV (12)

Television Market Rankings

Sioux Falls (Mitchell), SD	247,000	115	KABY-DT (28); KABY-TV (9); KDLO-DT (2); KDLO-TV (3); KDLT-DT (47); KDLT-TV (46); KDLV-DT (26); KDLV-TV (5); KELO-DT (32); KELO-TV (11); KPLO-DT (14); KPLO-TV (6); KPRY-DT (19); KPRY-TV (4); KSFY-DT (29); KSFY-TV (13); KTTM (12); KTTM-DT (22); KTTW (17); KTTW-DT (7); KWSD (36); KWSD-DT (51)
Peoria-Bloomington, IL	243,280	116	WAOE (59); WAOE-DT (39); WEEK-DT (57); WEEK-TV (25); WHOI (19); WHOI-DT (40); WMBD-DT (30); WMBD-TV (31); WYZZ-DT (28); WYZZ-TV (43)
Montgomery-Selma, AL	241,130	117	WAKA (8); WAKA-DT (55); WBIH (29); WBMM (22); WBMM-DT (24); WCOV-DT (16); WCOV-TV (20); WMCF-DT (46); WMCF-TV (45); WNCB (32); WNCB-DT (51); WRJM-TV (67); WSFA (12); WSFA-DT (14)
Boise, ID	238,990	118	KBCI-DT (28); KBCI-TV (2); KVI (6); KVI-DT (24); KJJB (39); KNIN-DT (10); KNIN-TV (9); KTRV-DT (13); KTRV-TV (12); KTVB (7); KTVB-DT (26)
Fargo-Valley City, ND	235,320	119	KBRR (10); KCPM (27); KJRR (7); KNRR (12); KNRR-DT (15); KVLV-DT (58); KVLV-TV (11); KVRR (15); KVRR-DT (19); KXJB-DT (38); KXJB-TV (4); WDAY-DT (21); WDAY-TV (6); WDAZ-DT (59); WDAZ-TV (8)
Eugene, OR	231,710	120	KCBY-DT (21); KCBY-TV (11); KEZI (9); KEZI-DT (14); KLSR-DT (31); KLSR-TV (34); KMCB (23); KMCB-DT (22); KMTR (16); KMTR-DT (17); KPIC (4); KPIC-DT (19); KTCW (46); KTCW-DT (45); KTVC (36); KTVC-DT (18); KVAL-DT (25); KVAL-TV (13)
Macon, GA	230,180	121	WGNM (64); WGNM-DT (45); WGXA (24); WGXA-DT (16); WMAZ-DT (45); WMAZ-TV (13); WMGD-DT (40); WMGD-TV (41); WPGA-DT (32); WPGA-TV (58)
Santa Barbara-Santa Maria-San Luis Obispo, CA	227,700	122	KCOY-DT (19); KCOY-TV (12); KEYT-DT (27); KEYT-TV (3); KPMR (38); KPMR-DT (21); KSBY (6); KSBY-DT (15); KTAS (33); KTAS-DT (34)
Lafayette, LA	225,650	123	KADN (15); KADN-DT (16); KATC (3); KATC-DT (28); KLFY-DT (56); KLFY-TV (10)
Monterey-Salinas, CA	218,390	124	KCBA (35); KCBA-DT (13); KION-DT (32); KION-TV (46); KSBW (8); KSBW-DT (10); KSMS-DT (31); KSMS-TV (67)
Yakima-Pasco-Richland-Kennewick, WA	213,780	125	KAPP (35); KAPP-DT (14); KCWK (9); KEPR-DT (18); KEPR-TV (19); KFFX-DT (8); KFFX-TV (11); KIMA-DT (33); KIMA-TV (29); KLEW-DT (32); KLEW-TV (3); KNDO (23); KNDO-DT (16); KNDO-TV (25); KNDO-DT (26); KVEW (42); KVEW-DT (44)
Bakersfield, CA	210,960	126	KBAK-DT (33); KBAK-TV (29); KERO-DT (10); KERO-TV (23); KGET-DT (25); KGET-TV (17); KUVI-DT (55); KUVI-TV (45)
La Crosse-Eau Claire, WI	209,870	127	WEAU-DT (39); WEAU-TV (13); WEUX (48); WEUX-DT (49); WKBT (8); WKBT-DT (41); WLAX (25); WLAX-DT (17); WQOW-DT (15); WQOW-TV (18); WXOW-DT (14); WXOW-TV (19)
Columbus, GA	207,180	128	WLGA (66); WLGA-DT (31); WLTZ (38); WLTZ-DT (35); WRBL (3); WRBL-DT (15); WTVM (9); WTVM-DT (47); WXTX (54); WXTX-DT (49)
Corpus Christi, TX	194,160	129	KIII (3); KORO (28); KORO-DT (27); KRIS-DT (13); KRIS-TV (6); KZTV (10); KZTV-DT (18)
Chico-Redding, CA	193,590	130	KCVU (30); KCVU-DT (20); KHSL-DT (43); KHSL-TV (12); KNNV (24); KNNV-DT (36); KRCR-DT (34); KRCR-TV (7)
Amarillo, TX	190,590	131	KAMR-DT (42); KAMR-TV (4); KCIT (14); KCIT-DT (15); KEYU-DT (31); KFDA-DT (9); KFDA-TV (10); KPTF (18); KVIH-DT (20); KVIH-TV (12); KVII-DT (23); KVII-TV (7)
Columbus-Tupelo-West Point, MS	187,150	132	WCBI-DT (35); WCBI-TV (4); WKDH (45); WLOV-DT (16); WLOV-TV (27); WTVA (9)
Rockford, IL	184,560	133	WFR (23); WFR-DT (41); WQRF-DT (42); WQRF-TV (39); WREX-DT (54); WREX-TV (13); WTVO (17); WTVO-DT (16)
Wausau-Rhineland, WI	180,640	134	WAOW-DT (29); WAOW-TV (9); WBJ (4); WFXS (55); WJFW-DT (16); WJFW-TV (12); WSAW-DT (40); WSAW-TV (7); WTPX-DT (46); WYOW (34); WYOW-DT (28)
Monroe, LA-El Dorado, AR	178,200	135	KAQY (11); KAQY-DT (57); KARD (14); KARD-DT (36); KEJB (43); KMCT-DT (38); KMCT-TV (39); KNOE-DT (7); KNOE-TV (8); KTVE (10); KTVE-DT (27)
Wilmington, NC	174,170	136	WECT (6); WECT-DT (44); WSFX-DT (30); WSFX-TV (26); WWAY (3); WWAY-DT (46)
Duluth, MN-Superior, WI	171,780	137	KBJR-DT (19); KBJR-TV (6); KDLH (3); KDLH-DT (33); KQDS-DT (17); KQDS-TV (21); KRIL (11); WDIO-DT (43); WDIO-TV (10); WIRT (13); WIRT-DT (36)
Topeka, KS	171,310	138	KSNT (27); KSNT-DT (28); KTCA-DT (48); KTCA-TV (49); WIBW-DT (13); WIBW-TV (13)
Columbia-Jefferson City, MO	170,260	139	KMIZ (17); KMIZ-DT (22); KNLJ (25); KNLJ-DT (20); KOMU-DT (36); KOMU-TV (8); KRCG (13); KRCG-DT (12)
Beaumont-Port Arthur, TX	167,090	140	KBMT (12); KBMT-DT (50); KBTU-DT (40); KBTU-TV (4); KFDM-DT (21); KFDM-TV (6)
Medford-Klamath Falls, OR	164,780	141	KBLN (30); KDKF (31); KDKF-DT (29); KDRV (12); KDRV-DT (38); KMMV (26); KMMV-DT (27); KOBI (5); KOBI-DT (15); KOTI (2); KOTI-DT (13); KTVL (10); KTVL-DT (35)
Erie, PA	157,860	142	WFXP (66); WFXP-DT (22); WICU-DT (52); WICU-TV (12); WJET-DT (58); WJET-TV (24); WSEE-TV (35)
Sioux City, IA	156,480	143	KCAU-DT (30); KCAU-TV (9); KMEG (14); KMEG-DT (39); KPTH (44); KPTH-DT (49); KTVI (4); KTVI-DT (41)
Joplin, MO-Pittsburg, KS	154,640	144	KFJX (14); KOAM-DT (13); KOAM-TV (7); KODE-DT (43); KODE-TV (12); KSNF (16); KSNF-DT (46)
Albany, GA	153,190	145	WALB (10); WALB-DT (17); WFXL (31); WFXL-DT (12); WSST-DT (51); WSST-TV (55); WSWG (44); WSWG-DT (43)
Wichita Falls, TX & Lawton, OK	152,380	146	KAUZ-DT (22); KAUZ-TV (6); KFDX-DT (28); KFDX-TV (3); KJTL (18); KJTL-DT (15); KSWO-DT (22); KSWO-TV (7)
Lubbock, TX	151,610	147	KAMC (28); KAMC-DT (27); KCBT (11); KCBT-DT (9); KJTV-DT (35); KJTV-TV (34); KLBK-DT (38); KLBK-TV (13); KLCW-TV (22); KPTB (16); KPTB-DT (25)
Salisbury, MD	150,790	148	WBOC-DT (21); WBOC-TV (16); WMDT (47); WMDT-DT (53)
Palm Springs, CA	149,880	149	KESQ-DT (52); KESQ-TV (42); KMIR-DT (46); KMIR-TV (36)
Bluefield-Beckley-Oak Hill, WV	145,550	150	WLFB (40); WLFB-DT (14); WOAY-DT (50); WOAY-TV (4); WVNS-DT (8); WVNS-TV (59); WVVA (6); WVVA-DT (46)
Terre Haute, IN	144,880	151	WFXW (38); WFXW-DT (39); WTHI-DT (24); WTHI-TV (10); WTWO (2); WTWO-DT (36)
Bangor, ME	143,170	152	WABI-DT (19); WABI-TV (5); WLBZ (2); WLBZ-DT (25); WVII-DT (14); WVII-TV (7)
Rochester, MN-Mason City, IA-Austin, MN	143,090	153	KAAL (6); KAAL-DT (33); KIMT (3); KIMT-DT (42); KTTC (10); KTTC-DT (36); KQLT-DT (46); KQLT-TV (47)
Anchorage, AK	142,230	154	KDMD (33); KDMD-DT (32); KIMO (13); KTBY (4); KTUU-DT (10); KTUU-TV (2); KTVA (11); KTVA-DT (28); KYES (5); KYES-DT (6)
Wheeling, WV-Steubenville, OH	140,950	155	WTOV-DT (57); WTOV-TV (9); WTRF-DT (32); WTRF-TV (7)
Panama City, FL	140,790	156	WBIF (51); WJHG-DT (8); WJHG-TV (7); WMBB (13); WMBB-DT (19); WPCT (46); WPCT-DT (47); WPGX (28); WPGX-DT (9)
Binghamton, NY	138,220	157	WBNG-DT (7); WBNG-TV (12); WICZ-DT (8); WICZ-TV (40); WIVT (34); WIVT-DT (4)
Minot-Bismarck-Dickinson, ND	135,550	158	KBMY (17); KBMY-DT (16); KFVR-DT (31); KFVR-TV (5); KMCY (14); KMOT (10); KNDX (26); KQCD-TV (7); KUMV-TV (8); KXMA-TV (2); KXMB-DT (23); KXMB-TV (12); KXMC-DT (45); KXMC-TV (13); KXMD-DT (14); KXMD-TV (11); KXND (24)
Odessa-Midland, TX	135,270	159	KMID (2); KMID-DT (26); KMLM (42); KMLM-DT (43); KOSA-DT (31); KOSA-TV (7); KPEJ (24); KPEJ-DT (23); KUPB (18); KWAB-DT (33); KWAB-TV (4); KWES-DT (13); KWES-TV (9); KWWT (30)

Television Market Rankings

Biloxi-Gulfport, MS	134,320	160	WLOX (13); WLOX-DT (39); WXXV-DT (48); WXXV-TV (25)
Sherman, TX-Ada, OK	124,330	161	KTEN (10); KTEN-DT (26); KXII (12); KXII-DT (20)
Gainesville, FL	119,590	162	WCJB-DT (16); WCJB-TV (20); WGFL (53); WGFL-DT (28); WOGX (51); WOGX-DT (31)
Idaho Falls-Pocatello, ID	116,560	163	KBEO (11); KFXP (31); KIDK (3); KIDK-DT (36); KIFI-DT (9); KIFI-TV (8); KJWY (2); KPIF (15); KPVI (6); KPVI-DT (23)
Abilene-Sweetwater, TX	114,210	164	KPCB (17); KPCB-DT (10); KRBC-DT (29); KRBC-TV (9); KTAB-DT (11); KTAB-TV (32); KTXS-DT (20); KTXS-TV (12); KXVA (15)
Hattiesburg-Laurel, MS	111,580	165	WDAM-DT (28); WDAM-TV (7); WHLT (22); WHLT-DT (58)
Clarksburg-Weston, WV	109,020	166	WBOY-DT (52); WBOY-TV (12); WDTV (5); WDTV-DT (6); WVFX (46); WVFX-DT (10)
Yuma, AZ-El Centro, CA	107,360	167	KAJB (54); KEYC-DT (48); KEYC-TV (9); KSWT (13); KSWT-DT (16); KVYE (7); KVYE-DT (22); KYMA (11); KYMA-DT (41)
Missoula, MT	106,250	168	KCFW-DT (38); KCFW-TV (9); KECI-DT (40); KECI-TV (13); KMMF (17); KPAX-DT (7); KPAX-TV (8); KTMF (23); KTMF-DT (36)
Utica, NY	106,080	169	WFXV (33); WFXV-DT (27); WKTV (2); WUTR (20); WUTR-DT (30)
Billings, MT	103,710	170	KHMT (4); KHMT-DT (22); KSVI (6); KSVI-DT (18); KTVQ (2); KTVQ-DT (10); KULR-DT (11); KULR-TV (8); KYUS-TV (3)
Quincy, IL-Hannibal, MO-Keokuk, IA	103,690	171	KHQA-DT (29); KHQA-TV (7); WGEM-DT (54); WGEM-TV (10); WTJR (16); WTJR-DT (32)
Dothan, AL	99,410	172	WDFX-DT (33); WDFX-TV (34); WDHN (18); WDHN-DT (21); WTVY (4); WTVY-DT (36)
Elmira (Corning), NY	96,690	173	WENY-TV (36); WETM-DT (2); WETM-TV (18); WYDC (48); WYDC-DT (50)
Jackson, TN	95,070	174	WBBJ-DT (43); WBBJ-TV (7); WJKT (16); WJKT-DT (39)
Lake Charles, LA	94,840	175	KPLC (7); KPLC-DT (8); KVHP (29); KVHP-DT (30)
Watertown, NY	94,050	176	WWNY-DT (35); WWNY-TV (7); WWTI (50); WWTI-DT (21)
Rapid City, SD	93,870	177	KCLO-DT (16); KCLO-TV (15); KDUH-DT (7); KDUH-TV (4); KEVN-DT (18); KEVN-TV (7); KHSD-DT (10); KHSD-TV (11); KIVV-DT (29); KIVV-TV (5); KNBN (21); KOTA-DT (2); KOTA-TV (3); KSGW-DT (13); KSGW-TV (12); KSWY (7)
Marquette, MI	89,670	178	WBKP (5); WBUP (10); WDHS (8); WDHS-DT (22); WJMN-DT (48); WJMN-TV (3); WLUC-DT (35); WLUC-TV (6); WMQF (19)
Alexandria, LA	89,600	179	KALB-DT (35); KALB-TV (5); KBCA (41); KLAX-DT (32); KLAX-TV (31); WNTZ (48); WNTZ-DT (49)
Jonesboro, AR	89,500	180	KAIT (8); KAIT-DT (9); KVTJ (48)
Harrisonburg, VA	87,630	181	WHSV-DT (49); WHSV-TV (3)
Charlottesville, VA	83,850	182	WCAV (19); WVIR-DT (32); WVIR-TV (29)
Bowling Green, KY	76,910	183	WBKO (13); WBKO-DT (33); WNKY (40); WNKY-DT (16)
Greenwood-Greenville, MS	76,830	184	WABG-DT (32); WABG-TV (6); WXXT (15); WXXT-DT (17)
Meridian, MS	74,440	185	WGBC (30); WGBC-DT (31); WMDN (24); WMDN-DT (26); WTOK-DT (49); WTOK-TV (11)
Grand Junction-Montrose, CO	69,560	186	KFOQ (4); KFOQ-DT (15); KJCT (8); KJCT-DT (7); KKCO (11); KKCO-DT (12); KREX-DT (2); KREX-TV (5); KREY-DT (13); KREY-TV (10)
Laredo, TX	65,790	187	KGNS-DT (15); KGNS-TV (8); KLDO-DT (19); KLDO-TV (27); KVTV (13); KVTV-DT (31)
Lafayette, IN	64,680	188	WLFJ-DT (11); WLFJ-TV (18)
Parkersburg, WV	63,850	189	WTAP-DT (49); WTAP-TV (15)
Great Falls, MT	63,510	190	KBAO (13); KBBJ (9); KFBB-DT (8); KFBB-TV (5); KRTV (3); KRTV-DT (7); KTGF (16); KTGF-DT (45)
Twin Falls, ID	61,160	191	KIDA (5); KMVT (11); KMVT-DT (16); KXTF (35); KXTF-DT (34)
Butte-Bozeman, MT	60,560	192	KBZK (7); KBZK-DT (13); KTVM (6); KTVM-DT (33); KWWB (18); KWWB-DT (19); KXLF-DT (5); KXLF-TV (4)
Eureka, CA	59,360	193	KAEF (23); KAEF-DT (22); KBVU (29); KBVU-DT (28); KIEM-DT (16); KIEM-TV (3); KVIQ (6); KVIQ-DT (17)
Bend, OR	57,790	194	KTVZ (21); KTVZ-DT (18)
Cheyenne, WY-Scottsbluff, NE	54,030	195	KDEV (33); KDEV-DT (11); KGWN-DT (30); KGWN-TV (5); KLWY (27); KLWY-DT (28); KSTF (10); KSTF-DT (29)
Lima, OH	53,180	196	WLIO (35); WLIO-DT (8); WTLW (44); WTLW-DT (47)
San Angelo, TX	52,930	197	KIDY (6); KIDY-DT (19); KLST (8); KLST-DT (11); KSNB-DT (16); KSNB-TV (3)
Casper-Riverton, WY	52,400	198	KCWY (13); KFNB (20); KFNB-DT (18); KFNE (10); KFNE-DT (16); KFNR (11); KGWC-TV (14); KGWL-TV (5); KGWR-TV (13); KTWO-DT (17); KTWO-TV (2)
Ottumwa, IA-Kirksville, MO	51,470	199	KTVO (3); KTVO-DT (33); KYOU-DT (14); KYOU-TV (15)
Mankato, MN	51,090	200	KEYC-DT (38); KEYC-TV (12)
St. Joseph, MO	45,840	201	KQTV (2); KQTV-DT (53); KTAJ-DT (21); KTAJ-TV (16)
Fairbanks, AK	33,240	202	KATN (2); KFXF (7); KJNP-DT (20); KJNP-TV (4); KTVF (11); KTVF-DT (26)
Zanesville, OH	33,090	203	WHIZ-DT (40); WHIZ-TV (18)
Presque Isle, ME	31,170	204	WAGM-DT (16); WAGM-TV (8)
Victoria, TX	30,450	205	KAVU-DT (15); KAVU-TV (25); KVCT (19); KVCT-DT (11)
Helena, MT	25,970	206	KMTF (10); KMTF-DT (29); KTVH (12); KTVH-DT (14)
Juneau, AK	23,910	207	KJUD (8); KTNL-DT (2); KTNL-TV (13); KUBD (4); KUBD-DT (13)
Alpena, MI	17,600	208	WBKB-DT (13); WBKB-TV (11)
North Platte, NE	15,480	209	KNOP-DT (22); KNOP-TV (2); KWNB-DT (18); KWNB-TV (6)
Glendive, MT	3,980	210	KXGN-TV (5)



WARREN COMMUNICATIONS NEWS Telecom & Media Intelligence www.warren-news.com

Communications Daily

The Authoritative News Service of Electronic Communications

Read the only publication the Federal Communications Commission (FCC) and the National Telecommunications and Information Administration (NTIA) have subscribed to electronically for *all* their employees...

"CD has the sources, the facts and the intelligence to put it all together. I rely on CD every day."

Timothy A. Boggs
Senior Vice President for Public Policy
TIME WARNER

The only daily publication covering the entire telecommunications industry, **Communications Daily** follows the latest news in telephone, broadcasting, cable TV, electronic information distribution, satellites, cellular radio and all other important segments of communications.

The **Daily** condenses a tremendous amount of valuable information into each compact issue. You get the maximum amount of news about your industry—the very latest intelligence to help you make key business decisions—in an easy-to-read format that takes you just minutes each day to digest.

Fifteen veteran editors and reporters cover the news for **Communications Daily**. They keep you abreast of new developments in industry, the FCC, Congress, the White House and of other important telecommunications news at home and around the world.

Communications Daily makes news by covering the news. Order your subscription today. If you have a computer and e-mail address, you may choose to have your subscription to CD delivered *electronically* (via the Internet).



Warren Communications News • 2115 Ward Court, NW • Washington, D.C. 20037
Phone: 800-771-9202 • Fax: 202-293-3435 • e-mail: info@warren-news.com



Warren Communications News

2115 Ward Court, NW Washington, DC 20037-1209 Phone: 800-771-9202 Fax: 202-318-8350
www.warren-news.com Email: info@warren-news.com